


MISSOURI OFFICE OF HISTORIC PRESERVATION

ARCHITECTURAL/HISTORIC INVENTORY SURVEY FORM

CL-AS-002-001

1. NO. J-15		4. PRESENT LOCAL NAME(S) OR DESIGNATION(S) 311 Arthur	
2. COUNTY Clay		5. OTHER NAME(S)	
3. LOCATION OF Liberty NEGATIVES Community Development			
6. SPECIFIC LEGAL LOCATION TOWNSHIP 51N RANGE 31W SECTION 9 IF CITY OR TOWN, STREET ADDRESS		16. THEMATIC CATEGORY	
7. CITY OR TOWN IF RURAL, VICINITY Liberty		17. DATE(S) OR PERIOD ca. 1880's	
8. DESCRIPTION OF LOCATION 		18. STYLE OR DESIGN Italianate	
		19. ARCHITECT OR ENGINEER	
		20. CONTRACTOR OR BUILDER	
		21. ORIGINAL USE, IF APPARENT residence	
		22. PRESENT USE residence - rental	
		23. OWNERSHIP PUBLIC () PRIVATE (x)	
		24. OWNER'S NAME AND ADDRESS IF KNOWN	
9. COORDINATES UTM LAT N121,100 LONG E528,650		25. OPEN TO PUBLIC? YES () NO (x)	
10. SITE () STRUCTURE () BUILDING (x) OBJECT ()		26. LOCAL CONTACT PERSON OR ORGANIZATION Community Development Director	
11. ON NATIONAL REGISTER? YES () NO (x)		27. OTHER SURVEYS IN WHICH INCLUDED	
12. IS IT ELIGIBLE? YES () NO (x)			
13. PART OF ESTAB. HIST. DISTRICT? YES () NO (x)		38. PRESERVATION UNDERWAY? YES () NO (x)	
14. DISTRICT POTENTIAL? YES (x) NO ()		39. ENDANGERED? BY WHAT? YES () NO (x)	
15. NAME OF ESTABLISHED DISTRICT		40. VISIBLE FROM PUBLIC ROAD? YES (x) NO ()	
		41. DISTANCE FROM AND FRONTAGE ON ROAD 125'	

42. FURTHER DESCRIPTION OF IMPORTANT FEATURES Although altered, many Italianate features still remain. The overhanging eaves of the hip roof are bracketed. There are two wall dormers - front and right - which have gable returns, brackets, and attic vents with classical, pedimented surrounds. The very thin, 1/1 windows are paired. Windows and doors have entablatured surrounds. The first floor door has a rectangular transom, and the second story door (which at one (cont.)

PHOTO
MUST
BE
PROVIDED

43. HISTORY AND SIGNIFICANCE Although altered by additions and siding alteration, the house retains much of its integrity in design. It is located on a prominent corner lot on a formerly very prestigious residential street in Liberty.

44. DESCRIPTION OF ENVIRONMENT AND OUTBUILDINGS The house is sited close to Arthur Street on a block of finer, large homes. The front is overgrown with plants. Gravel parking is in the rear.

45. SOURCES OF INFORMATION Interview with John Harlin.

46. PREPARED BY
Deon Wolfenbarger
47. ORGANIZATION
Community Development
48. DATE 4/87 49. REVISION DATE(S)

RETURN THIS FORM WHEN COMPLETED TO: OFFICE OF HISTORIC PRESERVATION
P.O. BOX 176
JEFFERSON CITY, MISSOURI 65102
PH. 314-751-4096

IF ADDITIONAL SPACE IS NEEDED, ATTACH SEPARATE SHEET(S) TO THIS FORM

1. NO.
2. COUNTY
4. PRESENT LOCAL NAME(S) OR DESIGNATION(S)
5. OTHER NAME(S)
6. TOWNSHIP
RANGE
SECTION

Sketch map of location

Site No. I-15


Section 8

Township 51N

Range 31W

Indicate the chief topographical features, such as streams and elevations. Also indicate houses and roads. Indicate the site location by enclosing the site area with dotted line. Note scale of map and portion of section included in sketch map. Include drawings, photographs, etc. on additional pages.

Indicate part of section included in sketch map.



Notes: 42. (cont.) time obviously opened onto a flat-roofed porch) has arched top lights. Ther is a one-story bay on the right. A rear addition now includes an entry. The full-length front porch, a later addition, has a hip roof and round, classical columns.

THIS IS PROBABLY THE ONE MOST IMPORTANT PART OF THIS DATA FORM!

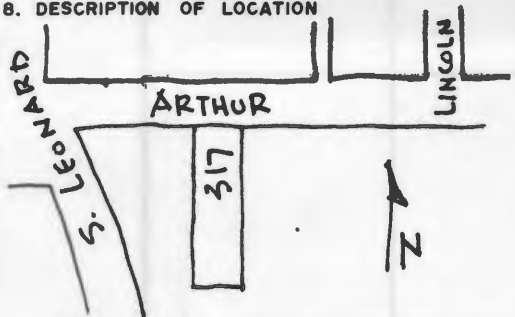
Please Attach a copy of a topographic map with the site marked on it.



MISSOURI OFFICE OF HISTORIC PRESERVATION

ARCHITECTURAL/HISTORIC INVENTORY SURVEY FORM

CL-AS-002-002

1. NO. M-1		4. PRESENT LOCAL NAME(S) OR DESIGNATION(S) 317 Arthur		1. NO.	
2. COUNTY Clay		5. OTHER NAME(S)			2. COUNTY
3. LOCATION of Liberty NEGATIVES Community Development					
6. SPECIFIC LEGAL LOCATION TOWNSHIP 51N RANGE 31W SECTION 8 IF CITY OR TOWN, STREET ADDRESS		16. THEMATIC CATEGORY		28. NO. OF STORIES 1	
7. CITY OR TOWN IF RURAL, VICINITY Liberty		17. DATE(S) OR PERIOD before 1911		29. BASEMENT? YES () NO ()	
8. DESCRIPTION OF LOCATION 		18. STYLE OR DESIGN vernacular		30. FOUNDATION MATERIAL brick	
		19. ARCHITECT OR ENGINEER		31. WALL CONSTRUCTION frame	
		20. CONTRACTOR OR BUILDER		32. ROOF TYPE AND MATERIAL hip; composition shingle	
9. COORDINATES UTM LAT N120,100 LONG E528,700		21. ORIGINAL USE, IF APPARENT residence		33. NO. OF BAYS FRONT 3 SIDE 4	
10. SITE () STRUCTURE () BUILDING (X) OBJECT ()		22. PRESENT USE residence		34. WALL TREATMENT vinyl siding	
11. ON NATIONAL REGISTER? YES () NO (X)		23. OWNERSHIP PUBLIC () PRIVATE (X)		35. PLAN SHAPE rectangle	
12. IS IT ELIGIBLE? YES () NO (X)		24. OWNER'S NAME AND ADDRESS IF KNOWN Warren & Eunice Bruce		36. CHANGES (EXPLAIN IN NO. 42) ADDITION (X) ALTERED (X) MOVED ()	
13. PART OF ESTAB. HIST. DISTRICT? YES () NO (X)		25. OPEN TO PUBLIC? YES () NO (X)		37. CONDITION INTERIOR EXTERIOR good	
14. DISTRICT POTENTIAL? YES (X) NO ()		26. LOCAL CONTACT PERSON OR ORGANIZATION Community Development Director		38. PRESERVATION UNDERWAY? YES () NO (X)	
15. NAME OF ESTABLISHED DISTRICT		27. OTHER SURVEYS IN WHICH INCLUDED		39. ENDANGERED? BY WHAT? YES () NO (X)	
				40. VISIBLE FROM PUBLIC ROAD? YES (X) NO ()	
				41. DISTANCE FROM AND FRONTAGE ON ROAD 51'	
42. FURTHER DESCRIPTION OF IMPORTANT FEATURES This simple cottage has been much altered over the years, hiding its true original character. The bellcast hip roof has a lower, projecting hip roof section to the front. The front porch has been enclosed. The eaves are wide and overhanging. The windows are 6/6, and are probably replacement. There is an interior fireplace.				PHOTO MUST BE PROVIDED	
43. HISTORY AND SIGNIFICANCE The house has lost much of its integrity due to alterations, although it still is in scale with its original construction. It is possible that it may have been a vernacular Queen Anne cottage, or a later Prairie/Craftsman bungalow.					
44. DESCRIPTION OF ENVIRONMENT AND OUTBUILDINGS The house is set close to the street on this small lot.					
45. SOURCES OF INFORMATION City water permits.				46. PREPARED BY Deon Wolfenbarger	
47. ORGANIZATION Community Development				48. DATE	
49. REVISION DATE(S)					

RETURN THIS FORM WHEN COMPLETED TO: OFFICE OF HISTORIC PRESERVATION
P.O. BOX 176
JEFFERSON CITY, MISSOURI 65102
PH. 314-751-4096

CL-AS-002-002

Sketch map of location

Site No.

Section 7

Township 51N


Range 31W

Indicate the chief topographical features, such as streams and elevations. Also indicate houses and roads. Indicate the site location by enclosing the site area with dotted line. Note scale of map and portion of section included in sketch map. Include drawings, photographs, etc. on additional pages.

Indicate part of section included in sketch map.

W

N



E

S

Notes:

THIS IS PROBABLY THE ONE MOST IMPORTANT PART OF THIS DATA FORM!

Please Attach a copy of a topographic map with the site marked on it.



MISSOURI OFFICE OF HISTORIC PRESERVATION

ARCHITECTURAL/HISTORIC INVENTORY SURVEY FORM

CL-AS-002-003

1. NO. <div style="border: 1px solid black; padding: 2px;">M-2</div>	4. PRESENT LOCAL NAME(S) OR DESIGNATION(S) <div style="border: 1px solid black; padding: 2px;">322 Arthur</div>	1. NO.
2. COUNTY <div style="border: 1px solid black; padding: 2px;">Clay</div>	5. OTHER NAME(S) <div style="border: 1px solid black; padding: 2px;"></div>	2. COUNTY
3. LOCATION of Liberty IF NEGATIVES Community Development		
6. SPECIFIC LEGAL LOCATION TOWNSHIP <u>51N</u> RANGE <u>31W</u> SECTION <u>7</u> IF CITY OR TOWN, STREET ADDRESS	16. THEMATIC CATEGORY <div style="border: 1px solid black; padding: 2px;"></div>	28. NO. OF STORIES <div style="border: 1px solid black; padding: 2px;"></div>
7. CITY OR TOWN IF RURAL, VICINITY <div style="border: 1px solid black; padding: 2px;">Liberty</div>	17. DATE(S) OR PERIOD <div style="border: 1px solid black; padding: 2px;">1946</div>	29. BASEMENT? YES () NO ()
8. DESCRIPTION OF LOCATION	18. STYLE OR DESIGN <div style="border: 1px solid black; padding: 2px;">Dutch Colonial Revival</div>	30. FOUNDATION MATERIAL <div style="border: 1px solid black; padding: 2px;"></div>
	19. ARCHITECT OR ENGINEER <div style="border: 1px solid black; padding: 2px;"></div>	31. WALL CONSTRUCTION <div style="border: 1px solid black; padding: 2px;"></div>
	20. CONTRACTOR OR BUILDER <div style="border: 1px solid black; padding: 2px;"></div>	32. ROOF TYPE AND MATERIAL <div style="border: 1px solid black; padding: 2px;"></div>
	21. ORIGINAL USE, IF APPARENT <div style="border: 1px solid black; padding: 2px;">residence</div>	33. NO. OF BAYS FRONT SIDE
	22. PRESENT USE <div style="border: 1px solid black; padding: 2px;">residence</div>	34. WALL TREATMENT <div style="border: 1px solid black; padding: 2px;"></div>
	23. OWNERSHIP PUBLIC () PRIVATE (x)	35. PLAN SHAPE <div style="border: 1px solid black; padding: 2px;"></div>
9. COORDINATES UTM LAT LONG	24. OWNER'S NAME AND ADDRESS IF KNOWN <div style="border: 1px solid black; padding: 2px;">W.A. & Ruth Hilton</div>	36. CHANGES (EXPLAIN IN NO. 42) ADDITION () ALTERED () MOVED ()
10. SITE () STRUCTURE () BUILDING (x) OBJECT ()	25. OPEN TO PUBLIC? YES () NO (x)	37. CONDITION INTERIOR EXTERIOR
11. ON NATIONAL REGISTER? YES () NO (x)	26. LOCAL CONTACT PERSON OR ORGANIZATION <div style="border: 1px solid black; padding: 2px;">Community Development Director</div>	38. PRESERVATION UNDERWAY? YES () NO ()
12. IS IT ELIGIBLE? YES () NO (x)	27. OTHER SURVEYS IN WHICH INCLUDED	39. ENDANGERED? BY WHAT? YES () NO (x)
13. PART OF ESTAB. HIST. DISTRICT? YES () NO (x)		40. VISIBLE FROM PUBLIC ROAD? YES (x) NO ()
14. DISTRICT POTENTIAL? YES (x) NO ()		41. DISTANCE FROM AND FRONTAGE ON ROAD
15. NAME OF ESTABLISHED DISTRICT		
42. FURTHER DESCRIPTION OF IMPORTANT FEATURES	<div style="border: 1px solid black; padding: 20px; width: 100%;"> PHOTO MUST BE PROVIDED </div>	
43. HISTORY AND SIGNIFICANCE Non-historic.		
44. DESCRIPTION OF ENVIRONMENT AND OUTBUILDINGS		
45. SOURCES OF INFORMATION City water permits.	46. PREPARED BY <div style="border: 1px solid black; padding: 2px;">Deon Wolfenbarger</div>	
	47. ORGANIZATION <div style="border: 1px solid black; padding: 2px;">Community Development</div>	
	48. DATE	49. REVISION DATE(S)

RETURN THIS FORM WHEN COMPLETED TO: OFFICE OF HISTORIC PRESERVATION
 P.O. BOX 176
 JEFFERSON CITY, MISSOURI 65102

IF ADDITIONAL SPACE IS NEEDED, ATTACH SEPARATE SHEET(S) TO THIS FORM

1/107

CL-AS-002-003

MISSEDIAL OFFICE OF HISTORIC PRESERVATION


Sketch map of location

Site No. _____

Section 7 Township 51N Range 31W

Indicate the chief topographical features, such as streams and elevations. Also indicate houses and roads. Indicate the site location by enclosing the site area with dotted line. Note scale of map and portion of section included in sketch map. Include drawings, photographs, etc. on additional pages.

Indicate part of section included in sketch map.



Notes:

THIS IS PROBABLY THE ONE MOST IMPORTANT PART OF THIS DATA FORM!

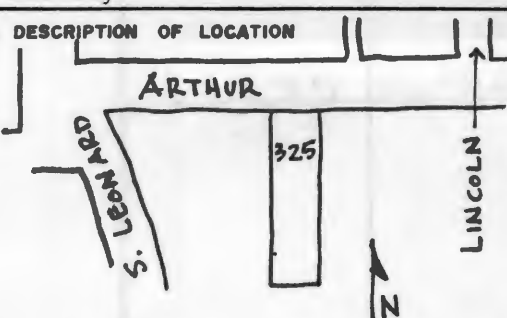
Please Attach a copy of a topographic map with the site marked on it.



MISSOURI OFFICE OF HISTORIC PRESERVATION

ARCHITECTURAL/HISTORIC INVENTORY SURVEY FORM

CL-AS-002-004


1. NO. J-16		4. PRESENT LOCAL NAME(S) OR DESIGNATION(S) 325 Arthur		1. NO.
2. COUNTY Clay		5. OTHER NAME(S)		2. COUNTY
3. LOCATION OF LIBERTY NEGATIVES Community Development				4. PRESENT LOCAL NAME(S) OR DESIGNATION(S)
6. SPECIFIC LEGAL LOCATION TOWNSHIP <u>51N</u> RANGE <u>31W</u> SECTION <u>8</u> IF CITY OR TOWN, STREET ADDRESS		16. THEMATIC CATEGORY		2. COUNTY
7. CITY OR TOWN IF RURAL, VICINITY Liberty		17. DATE(S) OR PERIOD 1912		4. PRESENT LOCAL NAME(S) OR DESIGNATION(S)
8. DESCRIPTION OF LOCATION 		18. STYLE OR DESIGN Prairie 4-square		2. COUNTY
		19. ARCHITECT OR ENGINEER		4. PRESENT LOCAL NAME(S) OR DESIGNATION(S)
		20. CONTRACTOR OR BUILDER		2. COUNTY
		21. ORIGINAL USE, IF APPARENT residence		4. PRESENT LOCAL NAME(S) OR DESIGNATION(S)
22. PRESENT USE residence		23. OWNERSHIP PUBLIC () PRIVATE (X)		2. COUNTY
24. OWNER'S NAME AND ADDRESS IF KNOWN		25. OPEN TO PUBLIC? YES () NO (X)		4. PRESENT LOCAL NAME(S) OR DESIGNATION(S)
26. LOCAL CONTACT PERSON OR ORGANIZATION Community Development Director		27. OTHER SURVEYS IN WHICH INCLUDED		2. COUNTY
9. COORDINATES UTM LAT N120,100 LONG E528,750		28. NO. OF STORIES 2		4. PRESENT LOCAL NAME(S) OR DESIGNATION(S)
10. SITE () STRUCTURE () BUILDING (X) OBJECT ()		29. BASEMENT? YES (X) NO ()		2. COUNTY
11. ON NATIONAL REGISTER? YES () NO (X)		30. FOUNDATION MATERIAL		4. PRESENT LOCAL NAME(S) OR DESIGNATION(S)
12. IS IT ELIGIBLE? YES () NO (X)		31. WALL CONSTRUCTION frame		2. COUNTY
13. PART OF ESTAB. HIST. DISTRICT? YES () NO (X)		32. ROOF TYPE AND MATERIAL Hip; composition shingle		4. PRESENT LOCAL NAME(S) OR DESIGNATION(S)
14. DISTRICT POTENTIAL? YES (X) NO ()		33. NO. OF BAYS FRONT 2 SIDE 2		2. COUNTY
15. NAME OF ESTABLISHED DISTRICT		34. WALL TREATMENT clapboard		4. PRESENT LOCAL NAME(S) OR DESIGNATION(S)
		35. PLAN SHAPE square		2. COUNTY
		36. CHANGES (EXPLAIN IN NO. 42) ADDITION (X) ALTERED () MOVED ()		4. PRESENT LOCAL NAME(S) OR DESIGNATION(S)
		37. CONDITION INTERIOR EXTERIOR excellent		2. COUNTY
		38. PRESERVATION UNDERWAY? YES () NO (X)		4. PRESENT LOCAL NAME(S) OR DESIGNATION(S)
		39. ENDANGERED? BY WHAT? YES () NO (X)		2. COUNTY
		40. VISIBLE FROM PUBLIC ROAD? YES (X) NO ()		4. PRESENT LOCAL NAME(S) OR DESIGNATION(S)
		41. DISTANCE FROM AND FRONTAGE ON ROAD 52'		2. COUNTY
42. FURTHER DESCRIPTION OF IMPORTANT FEATURES The hip roof with wide overhanging eaves has one front and two side dormers that are also hip roofed with the eave emphasis. The full-length front porch has square columns that are clapboarded, as are the porch rails, which extend to the left to form a patio area. There is a right window bay and an interior fireplace. An addition is on the rear. The windows are 3/1. The multi-paned front door has multi-paned sidelights.		<div style="border: 2px solid black; width: 100%; height: 100%; position: relative;"> <div style="position: absolute; top: 0; right: 0; bottom: 0; left: 0;"> <div style="position: absolute; top: 50%; left: 50%; transform: translate(-50%, -50%);"> <p>PHOTO MUST BE PROVIDED</p> </div> </div> </div>		5. OTHER NAME(S)
43. HISTORY AND SIGNIFICANCE A nearly intact example of a common 20th century housing type, the 4-square, as shown here in its usual Prairie stylistic interpretation.				6. TOWNSHIP
44. DESCRIPTION OF ENVIRONMENT AND OUTBUILDINGS The small front yard is taken up by a half-circlly concrete drive, which detracts from the house. There is another concrete drive on the left.				RANGE
45. SOURCES OF INFORMATION City water permits.		46. PREPARED BY Deon Wolfenbarger		SECTION
47. ORGANIZATION Community Development		48. DATE		4. PRESENT LOCAL NAME(S) OR DESIGNATION(S)
49. REVISION DATE(S)				2. COUNTY
RETURN THIS FORM WHEN COMPLETED TO: OFFICE OF HISTORIC PRESERVATION P.O. BOX 176 JEFFERSON CITY, MISSOURI 65102 PH. 314-751-4096		4/87		4. PRESENT LOCAL NAME(S) OR DESIGNATION(S)
IF ADDITIONAL SPACE IS NEEDED, ATTACH SEPARATE SHEET(S) TO THIS FORM				2. COUNTY

Sketch map of location

Site No. J-16Section 8 Township 51N Range 31W

Indicate the chief topographical features, such as streams and elevations. Also indicate houses and roads. Indicate the site location by enclosing the site area with dotted line. Note scale of map and portion of section included in sketch map. Include drawings, photographs, etc. on additional pages.

Indicate part of section included in sketch map.



Notes:

THIS IS PROBABLY THE ONE MOST IMPORTANT PART OF THIS DATA FORM!

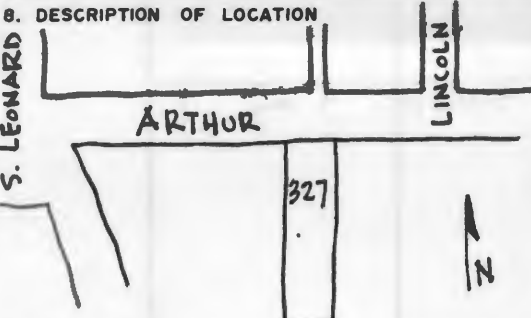
Please Attach a copy of a topographic map with the site marked on it.



MISSOURI OFFICE OF HISTORIC PRESERVATION

ARCHITECTURAL/HISTORIC INVENTORY SURVEY FORM

CL-AS-002-005

1. NO. J-18		4. PRESENT LOCAL NAME(S) OR DESIGNATION(S) 327 Arthur		1. NO.
2. COUNTY Clay		5. OTHER NAME(S)		
3. LOCATION OF LIBERTY NEGATIVES Community Development				4. PRESENT LOCAL NAME(S) OR DESIGNATION(S)
6. SPECIFIC LEGAL LOCATION TOWNSHIP 31N RANGE 31W SECTION 8 IF CITY OR TOWN, STREET ADDRESS		16. THEMATIC CATEGORY		
7. CITY OR TOWN IF RURAL, VICINITY Liberty		17. DATE(S) OR PERIOD ca. 1909		6. TOWNSHIP
8. DESCRIPTION OF LOCATION 		18. STYLE OR DESIGN Colonial Revival 4-square		
		19. ARCHITECT OR ENGINEER		SECTION
9. COORDINATES UTM LAT N121,100 LONG E528,800		20. CONTRACTOR OR BUILDER		
10. SITE () STRUCTURE () BUILDING (X) OBJECT ()		21. ORIGINAL USE, IF APPARENT residence		8. RANGE
11. ON NATIONAL REGISTER? YES () NO (X)		22. PRESENT USE residence		
12. IS IT ELIGIBLE? YES () NO (X)		23. OWNERSHIP PUBLIC () PRIVATE (X)		10. RANGE
13. PART OF ESTAB. HIST. DISTRICT? YES () NO (X)		24. OWNER'S NAME AND ADDRESS IF KNOWN Michael & Janice Vaughn		
14. DISTRICT POTENTIAL? YES (X) NO ()		25. OPEN TO PUBLIC? YES () NO (X)		12. RANGE
15. NAME OF ESTABLISHED DISTRICT		26. LOCAL CONTACT PERSON OR ORGANIZATION Community Development Director		
		27. OTHER SURVEYS IN WHICH INCLUDED		14. RANGE
42. FURTHER DESCRIPTION OF IMPORTANT FEATURES This bellcast hip-roof 4-square has front and side bellcast hip-roof dormers with wider, overhanging eaves. The second floor clapboards are narrower than the first. The hip-roof front porch has simple, classical columns. The corner treatment is full-height, grooved pilasters. The door and window surrounds have entablatures. Windows vary from 4/1 to fixed sash with multi-paned diamond transom lights. There is a right window (cont.)		28. NO. OF STORIES 2		
		29. BASEMENT? YES (X) NO ()		16. RANGE
		30. FOUNDATION MATERIAL stone		
		31. WALL CONSTRUCTION frame		18. RANGE
		32. ROOF TYPE AND MATERIAL bellcast hip composition shingle		
		33. NO. OF BAYS FRONT 2 SIDE 2		20. RANGE
		34. WALL TREATMENT clapboard		
		35. PLAN SHAPE square		22. RANGE
		36. CHANGES (EXPLAIN IN NO. 42) ADDITION (X) ALTERED () MOVED ()		
		37. CONDITION INTERIOR EXTERIOR good		24. RANGE
		38. PRESERVATION UNDERWAY? YES () NO (X)		
		39. ENDANGERED? BY WHAT? YES () NO (X)		26. RANGE
		40. VISIBLE FROM PUBLIC ROAD? YES (X) NO ()		
		41. DISTANCE FROM AND FRONTAGE ON ROAD 52'		28. RANGE
43. HISTORY AND SIGNIFICANCE A nearly intact example of a common 20th century housing type, the 4-square, as shown here in a Colonial Revival stylistic interpretation. It is noteworthy to compare the two neighboring 4-squares and contrast their stylistic treatments.		PHOTO MUST BE PROVIDED		
44. DESCRIPTION OF ENVIRONMENT AND OUTBUILDINGS A small lot with a left, concrete drive leading to a small, flat-roof garage. The house sits close to the road.				30. RANGE
45. SOURCES OF INFORMATION City water permits.		46. PREPARED BY Deon Wolfenbarger		
		47. ORGANIZATION Community Development		32. RANGE
		48. DATE 4/87 49. REVISION DATE(S)		
RETURN THIS FORM WHEN COMPLETED TO: OFFICE OF HISTORIC PRESERVATION P.O. BOX 176 JEFFERSON CITY, MISSOURI 65102 PH. 314-751-4096				34. RANGE
IF ADDITIONAL SPACE IS NEEDED, ATTACH SEPARATE SHEET(S) TO THIS FORM				

Sketch map of location

Site No. J-18Section 8 Township 51N Range 31W

Indicate the chief topographical features, such as streams and elevations. Also indicate houses and roads. Indicate the site location by enclosing the site area with dotted line. Note scale of map and portion of section included in sketch map. Include drawings, photographs, etc. on additional pages.

Indicate part of section included in sketch map.



Notes: 42. (cont.) bay located between the first and second floors. There is an interior fireplace and a rear addition.

THIS IS PROBABLY THE ONE MOST IMPORTANT PART OF THIS DATA FORM!

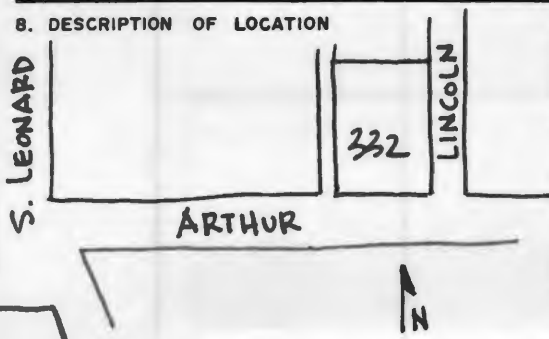
Please Attach a copy of a topographic map with the site marked on it.



MISSOURI OFFICE OF HISTORIC PRESERVATION

ARCHITECTURAL/HISTORIC INVENTORY SURVEY FORM

CL-AS-002-006

1. NO. J-17,20		4. PRESENT LOCAL NAME(S) OR DESIGNATION(S) 332 Arthur		1. NO.
2. COUNTY Clay		5. OTHER NAME(S)		
3. LOCATION OF Liberty NEGATIVES Community Development				2. COUNTY
6. SPECIFIC LEGAL LOCATION TOWNSHIP 51N RANGE 31W SECTION 7 IF CITY OR TOWN, STREET ADDRESS		16. THEMATIC CATEGORY		
7. CITY OR TOWN IF RURAL, VICINITY Liberty		17. DATE(S) OR PERIOD ca. 1906; 1970's+		4. PRESENT LOCAL NAME(S) OR DESIGNATION(S)
8. DESCRIPTION OF LOCATION 		18. STYLE OR DESIGN French Eclectic (non-historic)		
9. COORDINATES UTM LAT N120,100 LONG E528,900		19. ARCHITECT OR ENGINEER owner		5. OTHER NAME(S)
10. SITE () STRUCTURE () BUILDING (X) OBJECT ()		20. CONTRACTOR OR BUILDER		
11. ON NATIONAL REGISTER? YES () NO (X)		21. ORIGINAL USE, IF APPARENT residence		6. TOWNSHIP
12. IS IT ELIGIBLE? YES () NO (X)		22. PRESENT USE residence		
13. PART OF ESTAB. HIST. DISTRICT? YES () NO (X)		23. OWNERSHIP PUBLIC () PRIVATE (X)		RANGE
14. DISTRICT POTENTIAL? YES (X) NO ()		24. OWNER'S NAME AND ADDRESS IF KNOWN John & Marsha Bean		
15. NAME OF ESTABLISHED DISTRICT		25. OPEN TO PUBLIC? YES () NO (X)		SECTION
42. FURTHER DESCRIPTION OF IMPORTANT FEATURES This much altered house bears no resemblance to the earlier structure. A one-story wrap-around front porch has square stone columns and dentils under the flat-roof porch cornice. There is a front tower with pyramidal roof. The mansard roof has a molded, denticulated cornice above; the shiny, bright blue tile is highly visible. There are attic dormers with over-size, highly decorative vergeboards. Some windows (cont.)		26. LOCAL CONTACT PERSON OR ORGANIZATION Community Development Director		
43. HISTORY AND SIGNIFICANCE The current owners have transformed the original appearance so that the current building is no longer historic. Many of the decorative features came from other historic buildings, purportedly some from Europe.		27. OTHER SURVEYS IN WHICH INCLUDED		
44. DESCRIPTION OF ENVIRONMENT AND OUTBUILDINGS The large, corner yard has a swimming pool in the rear and reproduction, 5-globe lights.		45. SOURCES OF INFORMATION City water permits.		
46. PREPARED BY Deon Wolfenbarger		47. ORGANIZATION Community Development		
48. DATE		49. REVISION DATE(S)		

RETURN THIS FORM WHEN COMPLETED TO: OFFICE OF HISTORIC PRESERVATION
P.O. BOX 176
JEFFERSON CITY, MISSOURI 65102
PH. 314-751-4096

IF ADDITIONAL SPACE IS NEEDED, ATTACH SEPARATE SHEET(S) TO THIS FORM

4/87

Sketch map of location

Site No. I-20

Section 7

Township 51N

Range 31W

Indicate the chief topography enclosing the site area with dots on additional pages.

Indicate the chief topography enclosing the site area with dots on additional pages.

Indicate part of section included in sketch map.

W

E



Notes: 42. (cont.) have terra cotta surrounds or arched pediments. There is a left, curved bay, and a left, one-story addition with massive stone fireplace.

THIS IS PROBABLY THE ONE MOST IMPORTANT PART OF THIS DATA FORM!

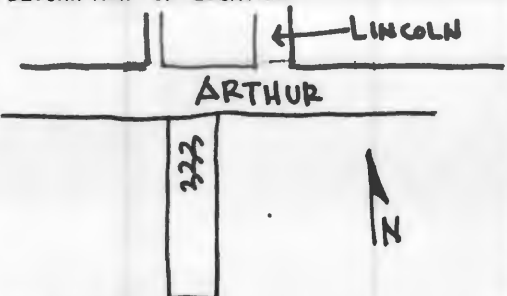
Please Attach a copy of a topographic map with the site marked on it.



MISSOURI OFFICE OF HISTORIC PRESERVATION

ARCHITECTURAL/HISTORIC INVENTORY SURVEY FORM

CL-AS-002-007

1. NO. M-3		4. PRESENT LOCAL NAME(S) OR DESIGNATION(S) 333 Arthur		1. NO.
2. COUNTY Clay		5. OTHER NAME(S)		2. COUNTY
3. LOCATION of Liberty Community Development NEGATIVES				
6. SPECIFIC LEGAL LOCATION TOWNSHIP 51N RANGE 31W SECTION 8 IF CITY OR TOWN, STREET ADDRESS		16. THEMATIC CATEGORY		4. PRESENT LOCAL NAME(S) OR DESIGNATION(S)
7. CITY OR TOWN IF RURAL, VICINITY Liberty		17. DATE(S) OR PERIOD late 19th cent. (before 1912)		
8. DESCRIPTION OF LOCATION 		18. STYLE OR DESIGN National - gable-front		6. TOWNSHIP
		19. ARCHITECT OR ENGINEER		
9. COORDINATES UTM LAT N120,100 LONG E528,850		20. CONTRACTOR OR BUILDER		RANGE
10. SITE () STRUCTURE () BUILDING (X) OBJECT ()		21. ORIGINAL USE, IF APPARENT residence		
11. ON NATIONAL REGISTER? YES () NO (X)		22. PRESENT USE residence		SECTION
12. IS IT ELIGIBLE? YES () NO (X)		23. OWNERSHIP PUBLIC () PRIVATE (X)		
13. PART OF ESTAB. HIST. DISTRICT? YES () NO (X)		24. OWNER'S NAME AND ADDRESS IF KNOWN Margaret Irminger		
14. DISTRICT POTENTIAL? YES (X) NO ()		25. OPEN TO PUBLIC? YES () NO (X)		
15. NAME OF ESTABLISHED DISTRICT		26. LOCAL CONTACT PERSON OR ORGANIZATION Community Development Director		
		27. OTHER SURVEYS IN WHICH INCLUDED		
		28. NO. OF STORIES 1		
		29. BASEMENT? YES (X) NO ()		
		30. FOUNDATION MATERIAL brick		
		31. WALL CONSTRUCTION frame		
		32. ROOF TYPE AND MATERIAL gable-front; composition shingle		
		33. NO. OF BAYS FRONT 3 SIDE 4		
		34. WALL TREATMENT clapboard; board & batten		
		35. PLAN SHAPE rectangle		
		36. CHANGES (EXPLAIN IN NO. 42) ADDITION () ALTERED (X) MOVED ()		
		37. CONDITION INTERIOR EXTERIOR good		
		38. PRESERVATION UNDERWAY? YES () NO (X)		
		39. ENDANGERED? BY WHAT? YES () NO (X)		
		40. VISIBLE FROM PUBLIC ROAD? YES (X) NO ()		
		41. DISTANCE FROM AND FRONTAGE ON ROAD 52'		
42. FURTHER DESCRIPTION OF IMPORTANT FEATURES This simple, vernacular housing form has been altered by siding application, but retains some earlier detailing. The side windows have a shaped wood lintel. The front entry has a pedimented portico with curved undersides and simple, square, slender wood columns. The front windows are long. There is an interior fireplace.		<div style="border: 2px solid black; width: 100px; height: 100px; margin: 0 auto; position: relative;"> <div style="position: absolute; top: 0; right: 0; bottom: 0; left: 0;"> <div style="position: absolute; top: 50%; left: 50%; transform: translate(-50%, -50%);"> <p>PHOTO MUST BE PROVIDED</p> </div> </div> </div>		
43. HISTORY AND SIGNIFICANCE The appearance of this simple cottage has been altered by the newer siding, but retains its original design and scale.				
44. DESCRIPTION OF ENVIRONMENT AND OUTBUILDINGS There is a rear, concrete block garage on this small lot.				
45. SOURCES OF INFORMATION City water permits.		46. PREPARED BY Deon Wolfenbarger		
		47. ORGANIZATION Community Development		
		48. DATE 49. REVISION DATE(S)		

RETURN THIS FORM WHEN COMPLETED TO: OFFICE OF HISTORIC PRESERVATION

IF ADDITIONAL SPACE IS NEEDED, ATTACH SEPARATE SHEET(S) TO THIS FORM

P.O. BOX 176
JEFFERSON CITY, MISSOURI 65102

1/107

CL-AS-002-007

Sketch map of location

Site No. _____

Section 7 Township 51N Range 31W

Indicate the chief topographical features, such as streams and elevations. Also indicate houses and roads. Indicate the site location by enclosing the site area with dotted line. Note scale of map and portion of section included in sketch map. Include drawings, photographs, etc. on additional pages.

Indicate part of section included in sketch map.



W



E

S

Notes:

THIS IS PROBABLY THE ONE MOST IMPORTANT PART OF THIS DATA FORM!

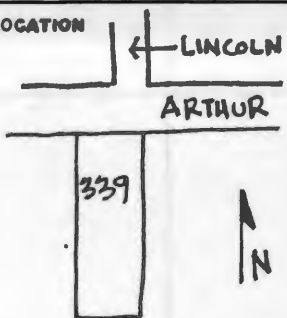
Please Attach a copy of a topographic map with the site marked on it.



MISSOURI OFFICE OF HISTORIC PRESERVATION

ARCHITECTURAL/HISTORIC INVENTORY SURVEY FORM

CL-AS-002-008

1. NO. J-19		4. PRESENT LOCAL NAME(S) OR DESIGNATION(S) 339 Arthur		1. NO.	
2. COUNTY Clay		5. OTHER NAME(S) 337 Arthur			2. COUNTY
3. LOCATION OF Liberty NEGATIVES Community Development					
6. SPECIFIC LEGAL LOCATION TOWNSHIP 31N RANGE 31W SECTION 8 IF CITY OR TOWN, STREET ADDRESS		16. THEMATIC CATEGORY		4. PRESENT LOCAL NAME(S) OR DESIGNATION(S)	
7. CITY OR TOWN IF RURAL, VICINITY Liberty		17. DATE(S) OR PERIOD 1907			
8. DESCRIPTION OF LOCATION 		18. STYLE OR DESIGN National - gable-front		5. OTHER NAME(S)	
		19. ARCHITECT OR ENGINEER			
9. COORDINATES UTM LAT N120,100 LONG E528,950		20. CONTRACTOR OR BUILDER		6. TOWNSHIP	
		21. ORIGINAL USE, IF APPARENT residence			
10. SITE () STRUCTURE () BUILDING (X) OBJECT ()		22. PRESENT USE residence		RANGE	
		23. OWNERSHIP PUBLIC () PRIVATE (X)			
11. ON NATIONAL REGISTER? YES () NO (X)		24. OWNER'S NAME AND ADDRESS IF KNOWN Minnie Irminger		SECTION	
		25. OPEN TO PUBLIC? YES () NO (X)			
12. IS IT ELIGIBLE? YES () NO (X)		26. LOCAL CONTACT PERSON OR ORGANIZATION Community Development Director			
		27. OTHER SURVEYS IN WHICH INCLUDED			
13. PART OF ESTAB. HIST. DISTRICT? YES () NO (X)		37. CONDITION INTERIOR _____ EXTERIOR excellent			
		38. PRESERVATION UNDERWAY? YES () NO (X)			
14. DISTRICT POTENTIAL? YES (X) NO ()		39. ENDANGERED? BY WHAT? YES () NO (X)			
		40. VISIBLE FROM PUBLIC ROAD? YES (X) NO ()			
15. NAME OF ESTABLISHED DISTRICT		41. DISTANCE FROM AND FRONTAGE ON ROAD 69'			
		42. FURTHER DESCRIPTION OF IMPORTANT FEATURES An example of a popular housing type, called "Homestead Temple" at times in reference to the front-gable shape echoing the pedimented facade of typical Greek temples. In this instance, the form has a mixture of two different stylistic treatments. The low-pitched, hip-roofed front porch with tapering square columns on stone piers are typical of the Prairie/Craftsman movement, as are the wide, overhang roof eaves, in this (cont.)			
43. HISTORY AND SIGNIFICANCE The house retains its integrity of design, scale, and setting, and contributes to the historic character of the neighborhood. It is a good example of the freedom with which features from different styles were often used in combination in vernacular housing. Eclectic houses were especially typical of the houses promoted in early 20th century catalogues and pattern books.		PHOTO MUST BE PROVIDED			
44. DESCRIPTION OF ENVIRONMENT AND OUTBUILDINGS A right drive leads to a rear, concrete block, gable roof garage. The house sits close to the road; there are mature trees in the back and on the left property line.					
45. SOURCES OF INFORMATION City water permits.		46. PREPARED BY Deon Wolfenbarger			
RETURN THIS FORM WHEN COMPLETED TO: OFFICE OF HISTORIC PRESERVATION P.O. BOX 176 JEFFERSON CITY, MISSOURI 65102 PH. 314-751-4096		47. ORGANIZATION Community Development			
		48. DATE 49. REVISION DATE(S)			

IF ADDITIONAL SPACE IS NEEDED, ATTACH SEPARATE SHEET(S) TO THIS FORM

4/87


Sketch map of location

Site No. J-19

Section 8 Township 51N Range 31W

Indicate the chief topographical features, such as streams and elevations. Also indicate houses and roads. Indicate the site location by enclosing the site area with dotted line. Note scale of map and portion of section included in sketch map. Include drawings, photographs, etc. on additional pages.

Indicate part of section included in sketch map.



Notes: 42. (cont.) case with decorative batten strips under the gable front eaves. The stone porch rails extend to the left to form a patio. The curved gable end returns and the denticulated porch frieze are more indicative of the Colonial Revival style, as are the 6/1, double-hung sash windows. The front door has rectangular sidelights. There is an interior fireplace, right dormer, and exterior stairs leading to an upper floor on the left.

THIS IS PROBABLY THE ONE MOST IMPORTANT PART OF THIS DATA FORM!

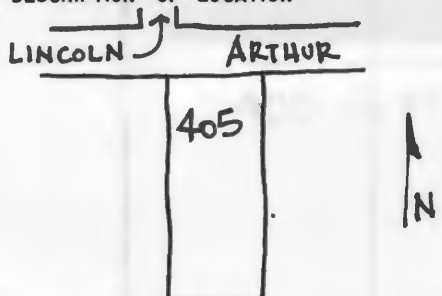
Please Attach a copy of a topographic map with the site marked on it.



MISSOURI OFFICE OF HISTORIC PRESERVATION

ARCHITECTURAL/HISTORIC INVENTORY SURVEY FORM

CL-AS-002-009


1. NO. J-27		4. PRESENT LOCAL NAME(S) OR DESIGNATION(S) 405 Arthur		1. NO.
2. COUNTY Clay		5. OTHER NAME(S)		2. COUNTY
3. LOCATION OF LIBERTY NEGATIVES Community Development				4. PRESENT LOCAL NAME(S) OR DESIGNATION(S)
6. SPECIFIC LEGAL LOCATION TOWNSHIP <u>51N</u> RANGE <u>31W</u> SECTION <u>8</u> IF CITY OR TOWN, STREET ADDRESS		16. THEMATIC CATEGORY		2. COUNTY
7. CITY OR TOWN IF RURAL, VICINITY Liberty		17. DATE(S) OR PERIOD ca. 1910		4. PRESENT LOCAL NAME(S) OR DESIGNATION(S)
8. DESCRIPTION OF LOCATION 		18. STYLE OR DESIGN Prairie		2. COUNTY
		19. ARCHITECT OR ENGINEER		4. PRESENT LOCAL NAME(S) OR DESIGNATION(S)
9. COORDINATES UTM LAT N120,100 LONG E529,000		20. CONTRACTOR OR BUILDER		2. COUNTY
10. SITE () STRUCTURE () BUILDING (X) OBJECT ()		21. ORIGINAL USE, IF APPARENT residence		4. PRESENT LOCAL NAME(S) OR DESIGNATION(S)
11. ON NATIONAL REGISTER? YES () NO (X)		22. PRESENT USE residence		2. COUNTY
12. IS IT ELIGIBLE? YES () NO (X)		23. OWNERSHIP PUBLIC () PRIVATE (X)		4. PRESENT LOCAL NAME(S) OR DESIGNATION(S)
13. PART OF ESTAB. HIST. DISTRICT? YES () NO (X)		24. OWNER'S NAME AND ADDRESS IF KNOWN Johnnie & Ira Ricker		2. COUNTY
14. DISTRICT POTENTIAL? YES (X) NO ()		25. OPEN TO PUBLIC? YES () NO (X)		4. PRESENT LOCAL NAME(S) OR DESIGNATION(S)
15. NAME OF ESTABLISHED DISTRICT		26. LOCAL CONTACT PERSON OR ORGANIZATION Community Development Director		2. COUNTY
		27. OTHER SURVEYS IN WHICH INCLUDED		4. PRESENT LOCAL NAME(S) OR DESIGNATION(S)
42. FURTHER DESCRIPTION OF IMPORTANT FEATURES A Prairie style home, although the Tudor influence can be seen in the front gable end, which is stucco with decorative timbering. The house has very wide, overhanging eaves, and a full-length front porch with massive square brick columns. A stone course runs horizontally even with the 2nd story window sills. The windows are 4/1, and a small, center window on the second floor has decorative stone trim. The interior (cont.)		<div style="border: 2px solid black; padding: 10px; width: 100%;"> <p style="font-size: 1.2em; margin: 0;">PHOTO MUST BE PROVIDED</p> </div>		5. OTHER NAME(S)
43. HISTORY AND SIGNIFICANCE The house retains its integrity of design, materials, scale, etc., and adds to the historic character of the neighborhood. A good example to contrast with 155 S. Leonard; both houses show the influence of the Tudor and Prairie styles. In the early 20th century, it was often common to borrow features freely from different styles.				6. TOWNSHIP
44. DESCRIPTION OF ENVIRONMENT AND OUTBUILDINGS The house is on a large lot, set back a distance from the road. There are some mature trees, a left concrete drive leading to a clapboard garage in the rear. This and the larger houses to the left are set back further from the road than are the other houses on Arthur.				RANGE
45. SOURCES OF INFORMATION		46. PREPARED BY Deon Wolfenbarger		SECTION
		47. ORGANIZATION Community Development		SECTION
		48. DATE 49. REVISION DATE(S)		SECTION
RETURN THIS FORM WHEN COMPLETED TO: OFFICE OF HISTORIC PRESERVATION P.O. BOX 176 JEFFERSON CITY, MISSOURI 65102 PH. 314-751-4096		48. DATE 49. REVISION DATE(S)		SECTION
IF ADDITIONAL SPACE IS NEEDED, ATTACH SEPARATE SHEET(S) TO THIS FORM		48. DATE 49. REVISION DATE(S)		SECTION

Sketch map of location

Site No. J-27Section 8 Township 51N Range 31W

Indicate the chief topographical features, such as streams and elevations. Also indicate houses and roads. Indicate the site location by enclosing the site area with dotted line. Note scale of map and portion of section included in sketch map. Include drawings, photographs, etc. on additional pages.

Indicate part of section included in sketch map.



Notes: 42. (cont.) fireplace has patterned masonry bands. Side entries have bracketed door hoods. A right, two-story bay is clapboarded, as is a rear, two-story addition in which the second story overhangs.

THIS IS PROBABLY THE ONE MOST IMPORTANT PART OF THIS DATA FORM!


Please Attach a copy of a topographic map with the site marked on it.



MISSOURI OFFICE OF HISTORIC PRESERVATION

ARCHITECTURAL/HISTORIC INVENTORY SURVEY FORM

CL-AS-002-010

1. NO. J-21		4. PRESENT LOCAL NAME(S) OR DESIGNATION(S) 406 Arthur		1. NO.
2. COUNTY Clay		5. OTHER NAME(S) 404 Arthur		
3. LOCATION OF Liberty NEGATIVES Community Development				4. PRESENT LOCAL NAME(S) OR DESIGNATION(S)
6. SPECIFIC LEGAL LOCATION TOWNSHIP 51N RANGE 31W SECTION 8 IF CITY OR TOWN, STREET ADDRESS		16. THEMATIC CATEGORY		
7. CITY OR TOWN IF RURAL, VICINITY Liberty		17. DATE(S) OR PERIOD ca. 1880's		6. TOWNSHIP
8. DESCRIPTION OF LOCATION 		18. STYLE OR DESIGN Queen Anne		
		19. ARCHITECT OR ENGINEER		8. SECTION
9. COORDINATES UTM LAT N120,100 LONG E529,000		20. CONTRACTOR OR BUILDER		
10. SITE () STRUCTURE () BUILDING (X) OBJECT ()		21. ORIGINAL USE, IF APPARENT residence		10. SECTION
11. ON NATIONAL REGISTER? YES () NO (X)		22. PRESENT USE residence		
12. IS IT ELIGIBLE? YES () NO (X)		23. OWNERSHIP PUBLIC () PRIVATE (X)		12. SECTION
13. PART OF ESTAB. HIST. DISTRICT? YES () NO (X)		24. OWNER'S NAME AND ADDRESS IF KNOWN Harold & Martha Hobbs		
14. DISTRICT POTENTIAL? YES (X) NO ()		25. OPEN TO PUBLIC? YES () NO (X)		14. SECTION
15. NAME OF ESTABLISHED DISTRICT		26. LOCAL CONTACT PERSON OR ORGANIZATION Community Development Director		
		27. OTHER SURVEYS IN WHICH INCLUDED		16. SECTION
42. FURTHER DESCRIPTION OF IMPORTANT FEATURES The highly irregular roofline and surface pattern are typical of the high-style Queen Anne. The two lower cross-hip portions have front, gable dormers which are particularly elaborate. There are decorative vergeboards, attic windows with classical surrounds, and scalloped edge eaves. There are paired brackets under the roof eaves, and scroll-work brackets at the corners. The window surrounds have bracketed entablatures. (cont.)		<div style="border: 2px solid black; padding: 10px; width: 100%;"> PHOTO MUST BE PROVIDED </div>		
43. HISTORY AND SIGNIFICANCE The house retains much of its integrity, and adds to the character of the historic neighborhood. Arthur Street was a small enclave of fine, larger homes at the turn of the century, and 406 Arthur remains a good example from that period.				18. SECTION
44. DESCRIPTION OF ENVIRONMENT AND OUTBUILDINGS The house is located on a large corner lot; parking is in the rear off of Lincoln Street.				
45. SOURCES OF INFORMATION Interview w/ John Harlin.		46. PREPARED BY Deon Wolfenbarger		20. SECTION
		47. ORGANIZATION Community Development		
RETURN THIS FORM WHEN COMPLETED TO: OFFICE OF HISTORIC PRESERVATION P.O. BOX 176 JEFFERSON CITY, MISSOURI 65102 PH. 314-751-4096		48. DATE 4/87		22. SECTION
IF ADDITIONAL SPACE IS NEEDED, ATTACH SEPARATE SHEET(S) TO THIS FORM		49. REVISION DATE(S)		

Sketch map of location

Site No. J-21

Section 8 Township 51N Range 31W

Indicate the chief topographical features, such as streams and elevations. Also indicate houses and roads. Indicate the site location by enclosing the site area with dotted line. Note scale of map and portion of section included in sketch map. Include drawings, photographs, etc. on additional pages.

Indicate part of section included in sketch map.



Notes: 42. (cont.) The wrap-around front porch has been altered; it currently has Craftsman style, square stone columns, with balcony rails above. The tall, narrow windows are grouped singly, in pairs, or tripartate, and are 1/1 or 2/2. The house corners have decorative pilasters. There is a rear addition, but the vinyl siding is the major visual alteration, preventing the house from being a perfect representative of the Queen Anne. Nonetheless, a fine example with much original detailing.

THIS IS PROBABLY THE ONE MOST IMPORTANT PART OF THIS DATA FORM!

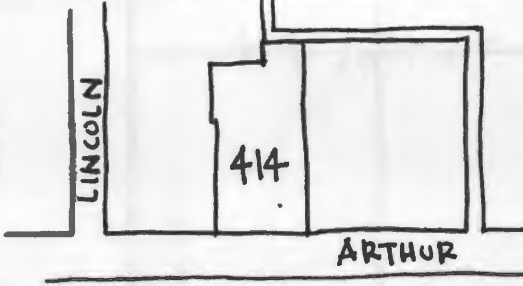
Please Attach a copy of a topographic map with the site marked on it.



MISSOURI OFFICE OF HISTORIC PRESERVATION

ARCHITECTURAL/HISTORIC INVENTORY SURVEY FORM

CL-AS-002-011

1. NO. J-22		4. PRESENT LOCAL NAME(S) OR DESIGNATION(S) 414 Arthur		1. NO.
2. COUNTY Clay		5. OTHER NAME(S)		2. COUNTY
3. LOCATION OF Liberty NEGATIVES Community Development				
6. SPECIFIC LEGAL LOCATION TOWNSHIP 51N RANGE 31W SECTION 8 IF CITY OR TOWN, STREET ADDRESS		16. THEMATIC CATEGORY		4. PRESENT LOCAL NAME(S) OR DESIGNATION(S)
7. CITY OR TOWN IF RURAL, VICINITY Liberty		17. DATE(S) OR PERIOD 1908		
8. DESCRIPTION OF LOCATION 		18. STYLE OR DESIGN Prairie		5. OTHER NAME(S)
		19. ARCHITECT OR ENGINEER		
9. COORDINATES UTM LAT N120,100 LONG E529,150		20. CONTRACTOR OR BUILDER		6. TOWNSHIP
		21. ORIGINAL USE, IF APPARENT residence		
10. SITE () STRUCTURE () BUILDING (X) OBJECT ()		22. PRESENT USE residence		RANGE
		23. OWNERSHIP PUBLIC () PRIVATE (X)		
11. ON NATIONAL REGISTER? YES () NO (X)		24. OWNER'S NAME AND ADDRESS IF KNOWN David & Nettie Baker		SECTION
		25. OPEN TO PUBLIC? YES () NO (X)		
12. IS IT ELIGIBLE? YES () NO (X)		26. LOCAL CONTACT PERSON OR ORGANIZATION Community Development Director		
		27. OTHER SURVEYS IN WHICH INCLUDED		
13. PART OF ESTAB. HIST. DISTRICT? YES () NO (X)		28. NO. OF STORIES 2 1/2		
		29. BASEMENT? YES (X) NO ()		
14. DISTRICT POTENTIAL? YES (X) NO ()		30. FOUNDATION MATERIAL stone		
		31. WALL CONSTRUCTION frame		
15. NAME OF ESTABLISHED DISTRICT		32. ROOF TYPE AND MATERIAL gable; composition shingle		
		33. NO. OF BAYS FRONT 3 SIDE 3		
42. FURTHER DESCRIPTION OF IMPORTANT FEATURES This symmetrical Prairie style home is often referred to locally as the "Shirtwaist" style in reference to the differing wall treatments on the two stories. The first floor has a brick veneer, and the second is stuccoed. The windows are 4/1, and have simple, bracketed entablatures. The full-length, front-gable roofed front porch has square brick columns with stone strapwork. The open masonry porch rails extend in a (cont.)		34. WALL TREATMENT brick; stucco		
		35. PLAN SHAPE square		
43. HISTORY AND SIGNIFICANCE A good example of a vernacular expression of the Prairie style which retains its integrity of design, materials, and setting. Arthur Street was a small enclave of fine, larger homes at the turn of the century, and this is a representative of those times.		36. CHANGES (EXPLAIN IN NO. 42) ADDITION () ALTERED () MOVED ()		
		37. CONDITION INTERIOR EXTERIOR good		
44. DESCRIPTION OF ENVIRONMENT AND OUTBUILDINGS The house is set fairly close to the street on a large lot. Parking is in the rear.		38. PRESERVATION UNDERWAY? YES () NO (X)		
		39. ENDANGERED? BY WHAT? YES () NO (X)		
45. SOURCES OF INFORMATION City water permits		40. VISIBLE FROM PUBLIC ROAD? YES (X) NO ()		
		41. DISTANCE FROM AND FRONTAGE ON ROAD 97'		
46. PREPARED BY Deon Wolfenbarger		<div style="border: 2px solid black; padding: 20px; width: 100px; margin: 0 auto;"> PHOTO MUST BE PROVIDED </div>		
47. ORGANIZATION Community Development				
48. DATE		49. REVISION DATE(S)		

RETURN THIS FORM WHEN COMPLETED TO: OFFICE OF HISTORIC PRESERVATION
P.O. BOX 176
JEFFERSON CITY, MISSOURI 65102
PH. 314-751-4096

IF ADDITIONAL SPACE IS NEEDED, ATTACH SEPARATE SHEET(S) TO THIS FORM


4/87

Sketch map of location Site No. J-22

Section 8 Township 51N Range 31W

Indicate the chief topographical features, such as streams and elevations. Also indicate houses and roads. Indicate the site location by enclosing the site area with dotted line. Note scale of map and portion of section included in sketch map. Include drawings, photographs, etc. on additional pages.

Indicate part of section included in sketch map.



Notes: 42. (cont.) curve to the right to form a patio. The chimney stack has a stone strapwork design. The front door has rectangular sidelights. A gable-front dormer has boxed cornice returns and three, 3/1 double-hung windows. A gable roof right side porch covers the side entry.

THIS IS PROBABLY THE ONE MOST IMPORTANT PART OF THIS DATA FORM!

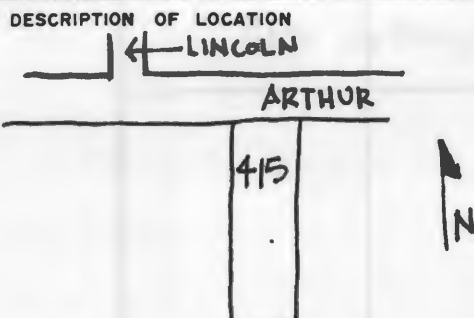
Please Attach a copy of a topographic map with the site marked on it.



MISSOURI OFFICE OF HISTORIC PRESERVATION

ARCHITECTURAL/HISTORIC INVENTORY SURVEY FORM

CL-AS-002-012

1. NO. <u>J-26</u>		4. PRESENT LOCAL NAME(S) OR DESIGNATION(S) <u>415 Arthur</u>		1. NO.	
2. COUNTY <u>Clay</u>		5. OTHER NAME(S)			2. COUNTY
3. LOCATION of <u>Liberty</u> NEGATIVES <u>Community Development</u>					
6. SPECIFIC LEGAL LOCATION TOWNSHIP <u>51N</u> RANGE <u>31W</u> SECTION <u>8</u> IF CITY OR TOWN, STREET ADDRESS		16. THEMATIC CATEGORY		4. PRESENT LOCAL NAME(S) OR DESIGNATION(S)	
7. CITY OR TOWN IF RURAL, VICINITY <u>Liberty</u>		17. DATE(S) OR PERIOD <u>1912</u>			
8. DESCRIPTION OF LOCATION 		18. STYLE OR DESIGN <u>Craftsman</u>			
9. COORDINATES UTM LAT <u>N120,100</u> LONG <u>E529,100</u>		19. ARCHITECT OR ENGINEER		5. OTHER NAME(S)	
		20. CONTRACTOR OR BUILDER			
		21. ORIGINAL USE, IF APPARENT <u>residence</u>			
10. SITE () STRUCTURE () BUILDING (X) OBJECT ()		22. PRESENT USE <u>residence</u>		6. TOWNSHIP	
11. ON NATIONAL REGISTER? YES () NO (X)		23. OWNERSHIP PUBLIC () PRIVATE (X)			
12. IS IT ELIGIBLE? YES () NO (X)		24. OWNER'S NAME AND ADDRESS IF KNOWN <u>H.A. & D.C. Summers</u>			
13. PART OF ESTAB. HIST. DISTRICT? YES () NO (X)		25. OPEN TO PUBLIC? YES () NO (X)		RANGE	
14. DISTRICT POTENTIAL? YES (X) NO ()		26. LOCAL CONTACT PERSON OR ORGANIZATION <u>Community Development Director</u>			
15. NAME OF ESTABLISHED DISTRICT		27. OTHER SURVEYS IN WHICH INCLUDED			
42. FURTHER DESCRIPTION OF IMPORTANT FEATURES <u>The wide, overhanging eaves of this irregular house have exposed rafters and false beams on the gable ends. An exterior fireplace dominates the front facade. Quarter round attic windows flank either side of the chimney. A flat-roof side porch has been enclosed with clapboards and multi-paned windows. The other windows are 4/1.</u>		PHOTO MUST BE PROVIDED		SECTION	
43. HISTORY AND SIGNIFICANCE <u>A somewhat different interpretation of the Craftsman style, the house nonetheless retains its integrity and adds to the character of the historic neighborhood.</u>					
44. DESCRIPTION OF ENVIRONMENT AND OUTBUILDINGS <u>The house sits closer to the street than its neighbor on the right. A rear garage has an attached carport.</u>		46. PREPARED BY <u>Deon Wolfenbarger</u>			
45. SOURCES OF INFORMATION <u>City water permits.</u>		47. ORGANIZATION <u>Community Development</u>			
RETURN THIS FORM WHEN COMPLETED TO: OFFICE OF HISTORIC PRESERVATION P.O. BOX 176 JEFFERSON CITY, MISSOURI 65102 PH. 314-751-4096		48. DATE <u>4/87</u>			
		49. REVISION DATE(S)			

IF ADDITIONAL SPACE IS NEEDED, ATTACH SEPARATE SHEET(S) TO THIS FORM

CL-AS-002-012


Sketch map of location

Site No. J-26

Section 8 Township 51N Range 31W

Indicate the chief topographical features, such as streams and elevations. Also indicate houses and roads. Indicate the site location by enclosing the site area with dotted line. Note scale of map and portion of section included in sketch map. Include drawings, photographs, etc. on additional pages.

Indicate part of section included in sketch map.



Notes:

THIS IS PROBABLY THE ONE MOST IMPORTANT PART OF THIS DATA FORM!

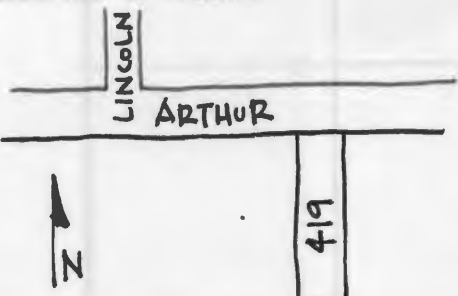
Please Attach a copy of a topographic map with the site marked on it.



MISSOURI OFFICE OF HISTORIC PRESERVATION

ARCHITECTURAL/HISTORIC INVENTORY SURVEY FORM

CL-45-002-013

1. NO. J-25		4. PRESENT LOCAL NAME(S) OR DESIGNATION(S) 419 Arthur		1. NO.
2. COUNTY Clay		5. OTHER NAME(S)		
3. LOCATION OF Liberty NEGATIVES Community Development				4. PRESENT LOCAL NAME(S) OR DESIGNATION(S)
6. SPECIFIC LEGAL LOCATION TOWNSHIP 51N RANGE 31W SECTION 8 IF CITY OR TOWN, STREET ADDRESS		16. THEMATIC CATEGORY		
7. CITY OR TOWN IF RURAL, VICINITY Liberty		17. DATE(S) OR PERIOD ca. 1900 (before 1907)		6. TOWNSHIP
8. DESCRIPTION OF LOCATION 		18. STYLE OR DESIGN National - gable-front		
		19. ARCHITECT OR ENGINEER		8. SECTION
9. COORDINATES UTM LAT N120,100 LONG E529,150		20. CONTRACTOR OR BUILDER		
10. SITE () STRUCTURE () BUILDING (X) OBJECT ()		21. ORIGINAL USE, IF APPARENT residence		10. SECTION
11. ON NATIONAL REGISTER? YES () NO (X)		22. PRESENT USE residence		
12. IS IT ELIGIBLE? YES () NO (X)		23. OWNERSHIP PUBLIC () PRIVATE (X)		12. SECTION
13. PART OF ESTAB. HIST. DISTRICT? YES () NO (X)		24. OWNER'S NAME AND ADDRESS IF KNOWN Lloyd Sr. & G. Admire		
14. DISTRICT POTENTIAL? YES (X) NO ()		25. OPEN TO PUBLIC? YES () NO (X)		14. SECTION
15. NAME OF ESTABLISHED DISTRICT		26. LOCAL CONTACT PERSON OR ORGANIZATION Community Development Director		
16. DISTRICT POTENTIAL? YES (X) NO ()		27. OTHER SURVEYS IN WHICH INCLUDED		16. SECTION
17. DISTRICT POTENTIAL? YES (X) NO ()		28. NO. OF STORIES 1 1/2		
18. DISTRICT POTENTIAL? YES (X) NO ()		29. BASEMENT? YES (X) NO ()		18. SECTION
19. DISTRICT POTENTIAL? YES (X) NO ()		30. FOUNDATION MATERIAL stone		
20. DISTRICT POTENTIAL? YES (X) NO ()		31. WALL CONSTRUCTION frame		20. SECTION
21. DISTRICT POTENTIAL? YES (X) NO ()		32. ROOF TYPE AND MATERIAL gable, composition shingle		
22. DISTRICT POTENTIAL? YES (X) NO ()		33. NO. OF BAYS FRONT 3 SIDE 4		22. SECTION
23. DISTRICT POTENTIAL? YES (X) NO ()		34. WALL TREATMENT asbestos shingle		
24. DISTRICT POTENTIAL? YES (X) NO ()		35. PLAN SHAPE irregular		24. SECTION
25. DISTRICT POTENTIAL? YES (X) NO ()		36. CHANGES (EXPLAIN IN NO. 42) ADDITION (X) ALTERED (X) MOVED ()		
26. DISTRICT POTENTIAL? YES (X) NO ()		37. CONDITION INTERIOR EXTERIOR fair-good		26. SECTION
27. DISTRICT POTENTIAL? YES (X) NO ()		38. PRESERVATION UNDERWAY? YES () NO (X)		
28. DISTRICT POTENTIAL? YES (X) NO ()		39. ENDANGERED? BY WHAT? YES () NO (X)		28. SECTION
29. DISTRICT POTENTIAL? YES (X) NO ()		40. VISIBLE FROM PUBLIC ROAD? YES (X) NO ()		
30. DISTRICT POTENTIAL? YES (X) NO ()		41. DISTANCE FROM AND FRONTAGE ON ROAD 49.5'		30. SECTION
31. DISTRICT POTENTIAL? YES (X) NO ()		42. FURTHER DESCRIPTION OF IMPORTANT FEATURES Alterations over the years have removed most details which would help to classify and date the structure. The hipped roof front porch has simple, round classical columns. In addition, the steep-pitch roof has little overhang. There are two hipped roof dormers on the left, and an interior fireplace.		
32. DISTRICT POTENTIAL? YES (X) NO ()		43. HISTORY AND SIGNIFICANCE The siding and other alterations have caused this house to lose much of its association with the rest of the neighborhood, which at the turn of the century was made up of fine, larger homes. It is possible that it was always a simple, vernacular expression of the folk housing type, the gable-front.		32. SECTION
33. DISTRICT POTENTIAL? YES (X) NO ()		44. DESCRIPTION OF ENVIRONMENT AND OUTBUILDINGS A car port is in the rear.		
34. DISTRICT POTENTIAL? YES (X) NO ()		45. SOURCES OF INFORMATION City water permits.		34. SECTION
35. DISTRICT POTENTIAL? YES (X) NO ()		46. PREPARED BY Deon Wolfenbarger		
36. DISTRICT POTENTIAL? YES (X) NO ()		47. ORGANIZATION Community Development		36. SECTION
37. DISTRICT POTENTIAL? YES (X) NO ()		48. DATE 4/87		
38. DISTRICT POTENTIAL? YES (X) NO ()		49. REVISION DATE(S)		38. SECTION
39. DISTRICT POTENTIAL? YES (X) NO ()		RETURN THIS FORM WHEN COMPLETED TO: OFFICE OF HISTORIC PRESERVATION P.O. BOX 176 JEFFERSON CITY, MISSOURI 65102 PH. 314-751-4096		
40. DISTRICT POTENTIAL? YES (X) NO ()		IF ADDITIONAL SPACE IS NEEDED, ATTACH SEPARATE SHEET(S) TO THIS FORM		40. SECTION
41. DISTRICT POTENTIAL? YES (X) NO ()				
42. DISTRICT POTENTIAL? YES (X) NO ()				42. SECTION
43. DISTRICT POTENTIAL? YES (X) NO ()				
44. DISTRICT POTENTIAL? YES (X) NO ()				44. SECTION
45. DISTRICT POTENTIAL? YES (X) NO ()				
46. DISTRICT POTENTIAL? YES (X) NO ()				46. SECTION
47. DISTRICT POTENTIAL? YES (X) NO ()				
48. DISTRICT POTENTIAL? YES (X) NO ()				48. SECTION
49. DISTRICT POTENTIAL? YES (X) NO ()				
50. DISTRICT POTENTIAL? YES (X) NO ()				50. SECTION
51. DISTRICT POTENTIAL? YES (X) NO ()				
52. DISTRICT POTENTIAL? YES (X) NO ()				52. SECTION
53. DISTRICT POTENTIAL? YES (X) NO ()				
54. DISTRICT POTENTIAL? YES (X) NO ()				54. SECTION
55. DISTRICT POTENTIAL? YES (X) NO ()				
56. DISTRICT POTENTIAL? YES (X) NO ()				56. SECTION
57. DISTRICT POTENTIAL? YES (X) NO ()				
58. DISTRICT POTENTIAL? YES (X) NO ()				58. SECTION
59. DISTRICT POTENTIAL? YES (X) NO ()				
60. DISTRICT POTENTIAL? YES (X) NO ()				60. SECTION
61. DISTRICT POTENTIAL? YES (X) NO ()				
62. DISTRICT POTENTIAL? YES (X) NO ()				62. SECTION
63. DISTRICT POTENTIAL? YES (X) NO ()				
64. DISTRICT POTENTIAL? YES (X) NO ()				64. SECTION
65. DISTRICT POTENTIAL? YES (X) NO ()				
66. DISTRICT POTENTIAL? YES (X) NO ()				66. SECTION
67. DISTRICT POTENTIAL? YES (X) NO ()				
68. DISTRICT POTENTIAL? YES (X) NO ()				68. SECTION
69. DISTRICT POTENTIAL? YES (X) NO ()				
70. DISTRICT POTENTIAL? YES (X) NO ()				70. SECTION
71. DISTRICT POTENTIAL? YES (X) NO ()				
72. DISTRICT POTENTIAL? YES (X) NO ()				72. SECTION
73. DISTRICT POTENTIAL? YES (X) NO ()				
74. DISTRICT POTENTIAL? YES (X) NO ()				74. SECTION
75. DISTRICT POTENTIAL? YES (X) NO ()				
76. DISTRICT POTENTIAL? YES (X) NO ()				76. SECTION
77. DISTRICT POTENTIAL? YES (X) NO ()				
78. DISTRICT POTENTIAL? YES (X) NO ()				78. SECTION
79. DISTRICT POTENTIAL? YES (X) NO ()				
80. DISTRICT POTENTIAL? YES (X) NO ()				80. SECTION
81. DISTRICT POTENTIAL? YES (X) NO ()				
82. DISTRICT POTENTIAL? YES (X) NO ()				82. SECTION
83. DISTRICT POTENTIAL? YES (X) NO ()				
84. DISTRICT POTENTIAL? YES (X) NO ()				84. SECTION
85. DISTRICT POTENTIAL? YES (X) NO ()				
86. DISTRICT POTENTIAL? YES (X) NO ()				86. SECTION
87. DISTRICT POTENTIAL? YES (X) NO ()				
88. DISTRICT POTENTIAL? YES (X) NO ()				88. SECTION
89. DISTRICT POTENTIAL? YES (X) NO ()				
90. DISTRICT POTENTIAL? YES (X) NO ()				90. SECTION
91. DISTRICT POTENTIAL? YES (X) NO ()				
92. DISTRICT POTENTIAL? YES (X) NO ()				92. SECTION
93. DISTRICT POTENTIAL? YES (X) NO ()				
94. DISTRICT POTENTIAL? YES (X) NO ()				94. SECTION
95. DISTRICT POTENTIAL? YES (X) NO ()				
96. DISTRICT POTENTIAL? YES (X) NO ()				96. SECTION
97. DISTRICT POTENTIAL? YES (X) NO ()				
98. DISTRICT POTENTIAL? YES (X) NO ()				98. SECTION
99. DISTRICT POTENTIAL? YES (X) NO ()				
100. DISTRICT POTENTIAL? YES (X) NO ()				100. SECTION

CL-AS-002-013

Sketch map of location

Site No. J-25

Section 8

Township 51N

Range 31W

Indicate the chief topographical features, such as streams and elevations. Also indicate houses and roads. Indicate the site location by enclosing the site area with dotted line. Note scale of map and portion of section included in sketch map. Include drawings, photographs, etc. on additional pages.

Indicate part of section included in sketch map.

W



S

Notes:

THIS IS PROBABLY THE ONE MOST IMPORTANT PART OF THIS DATA FORM!


Please Attach a copy of a topographic map with the site marked on it.



MISSOURI OFFICE OF HISTORIC PRESERVATION

ARCHITECTURAL/HISTORIC INVENTORY SURVEY FORM

CL-AS-002-014

1. NO. J-24		4. PRESENT LOCAL NAME(S) OR DESIGNATION(S) 423 Arthur		1. NO.
2. COUNTY Clay		5. OTHER NAME(S)		
3. LOCATION OF LIBERTY NEGATIVES Community Development				4. PRESENT LOCAL NAME(S) OR DESIGNATION(S)
6. SPECIFIC LEGAL LOCATION TOWNSHIP 51N RANGE 31W SECTION 8 IF CITY OR TOWN, STREET ADDRESS		16. THEMATIC CATEGORY		
7. CITY OR TOWN IF RURAL, VICINITY Liberty		17. DATE(S) OR PERIOD ca. 1913		6. TOWNSHIP
8. DESCRIPTION OF LOCATION 4-LINCOLN ARTHUR		18. STYLE OR DESIGN Prairie 4-square		
		19. ARCHITECT OR ENGINEER		SECTION
		20. CONTRACTOR OR BUILDER		
9. COORDINATES UTM LAT N120,100 LONG E529,200		21. ORIGINAL USE, IF APPARENT residence		
10. SITE () STRUCTURE () BUILDING (X) OBJECT ()		22. PRESENT USE residence		
11. ON NATIONAL REGISTER? YES () NO (X)		23. OWNERSHIP PUBLIC () PRIVATE (X)		
12. IS IT ELIGIBLE? YES () NO (X)		24. OWNER'S NAME AND ADDRESS IF KNOWN John & Margie Myers		
13. PART OF ESTAB. HIST. DISTRICT? YES () NO (X)		25. OPEN TO PUBLIC? YES () NO (X)		
14. DISTRICT POTENTIAL? YES (X) NO ()		26. LOCAL CONTACT PERSON OR ORGANIZATION Community Development Director		
15. NAME OF ESTABLISHED DISTRICT		27. OTHER SURVEYS IN WHICH INCLUDED		
42. FURTHER DESCRIPTION OF IMPORTANT FEATURES A typical vernacular form of the Prairie, called the "Shirtwaist" style locally for its differing wall treatments on the two stories. The first floor has a brick veneer, and the secon has narrow clapboards. The gable-front porch has brick square piers, and the brick rails extend to the left to form a patio. There is a shed-roof front dormer; all roof eaves are wide and overhanging. The windows are 3/1. Ther is a 2-story right bay.		<div style="border: 1px solid black; padding: 20px; width: 100%;"> <p>PHOTO MUST BE PROVIDED</p> </div>		
43. HISTORY AND SIGNIFICANCE A typical example of a vernacular expression of the Prairie style which has retained it integrity of design, materials, scale, and setting.				
44. DESCRIPTION OF ENVIRONMENT AND OUTBUILDINGS There is a right drive leading to a gable-front garage with curved end returns. The large lot contains mature trees.				
45. SOURCES OF INFORMATION City water permits		46. PREPARED BY Deon Wolfenbarger		
RETURN THIS FORM WHEN COMPLETED TO: OFFICE OF HISTORIC PRESERVATION P.O. BOX 176 JEFFERSON CITY, MISSOURI 65102 PH. 314-751-4096		47. ORGANIZATION Community Development		
IF ADDITIONAL SPACE IS NEEDED, ATTACH SEPARATE SHEET(S) TO THIS FORM		48. DATE 49. REVISION DATE(S) 4/87		

Sketch map of location

Site No.

J-24

Section

7

Township

51N

Range

31W

Indicate the chief topographical features, such as streams and elevations. Also indicate houses and roads. Indicate the site location by enclosing the site area with dotted line. Note scale of map and portion of section included in sketch map. Include drawings, photographs, etc. on additional pages.

Indicate part of section included in sketch map.



Notes:

THIS IS PROBABLY THE ONE MOST IMPORTANT PART OF THIS DATA FORM!

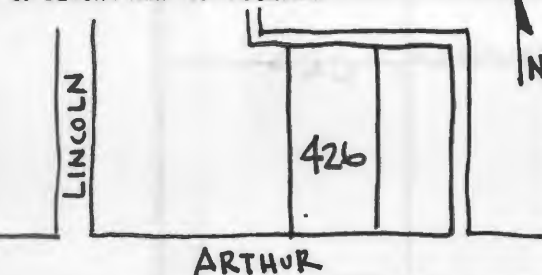
Please Attach a copy of a topographic map with the site marked on it.



MISSOURI OFFICE OF HISTORIC PRESERVATION

ARCHITECTURAL/HISTORIC INVENTORY SURVEY FORM

CL-AS-002-015

1. NO. J-23		4. PRESENT LOCAL NAME(S) OR DESIGNATION(S) 426 Arthur		1. NO.
2. COUNTY Clay		5. OTHER NAME(S)		2. COUNTY
3. LOCATION OF Liberty NEGATIVES Community Development				4. PRESENT LOCAL NAME(S) OR DESIGNATION(S)
6. SPECIFIC LEGAL LOCATION TOWNSHIP 51N RANGE 31W SECTION 8 IF CITY OR TOWN, STREET ADDRESS		16. THEMATIC CATEGORY		2. COUNTY
7. CITY OR TOWN IF RURAL, VICINITY Liberty		17. DATE(S) OR PERIOD ca. 1880's		4. PRESENT LOCAL NAME(S) OR DESIGNATION(S)
8. DESCRIPTION OF LOCATION 		18. STYLE OR DESIGN Queen Anne		5. OTHER NAME(S)
9. COORDINATES UTM LAT N120,100 LONG E529,200		19. ARCHITECT OR ENGINEER		6. TOWNSHIP
10. SITE () STRUCTURE () BUILDING (X) OBJECT ()		20. CONTRACTOR OR BUILDER		RANGE
11. ON NATIONAL REGISTER? YES () NO (X)		21. ORIGINAL USE, IF APPARENT residence		SECTION
12. IS IT ELIGIBLE? YES () NO (X)		22. PRESENT USE residence		
13. PART OF ESTAB. HIST. DISTRICT? YES () NO (X)		23. OWNERSHIP PUBLIC () PRIVATE (X)		
14. DISTRICT POTENTIAL? YES (X) NO ()		24. OWNER'S NAME AND ADDRESS IF KNOWN Carl & Irma Rahter		
15. NAME OF ESTABLISHED DISTRICT		25. OPEN TO PUBLIC? YES () NO (X)		
42. FURTHER DESCRIPTION OF IMPORTANT FEATURES This much altered residence still retains features of the free-classic subtype of the Queen Anne style, such as the irregular roof massing and the classical porch columns with denticulated porch frieze. There is a left bay with pyramidal roof. The windows on the historic portion of the house are all paired. There is a front bay with bracketed flat roof. There are two interior fireplaces, one with flared masonry cap. (cont.)		26. LOCAL CONTACT PERSON OR ORGANIZATION Community Development Director		
43. HISTORY AND SIGNIFICANCE The house retains its integrity of scale, setting, and some detailing, although it has lost its integrity of materials. Arthur Street was a small enclave of fine, larger homes around the turn of the century, and this house recalls those times.		27. OTHER SURVEYS IN WHICH INCLUDED		
44. DESCRIPTION OF ENVIRONMENT AND OUTBUILDINGS A drive slopes down behind to parking in the rear of this large lot. A shade trees blocks the view of much of the house in front.		28. NO. OF STORIES 2		
45. SOURCES OF INFORMATION		29. BASEMENT? YES () NO ()		
46. PREPARED BY Deon Wolfenbarger		30. FOUNDATION MATERIAL brick		
47. ORGANIZATION Community Development		31. WALL CONSTRUCTION frame		
48. DATE		32. ROOF TYPE AND MATERIAL hip on hip; composition shingle		
49. REVISION DATE(S)		33. NO. OF BAYS FRONT n/a SIDE		
RETURN THIS FORM WHEN COMPLETED TO: OFFICE OF HISTORIC PRESERVATION P.O. BOX 176 JEFFERSON CITY, MISSOURI 65102 PH. 314-751-4096		34. WALL TREATMENT stucco		
IF ADDITIONAL SPACE IS NEEDED, ATTACH SEPARATE SHEET(S) TO THIS FORM		35. PLAN SHAPE irregular		
		36. CHANGES (EXPLAIN IN NO. 42) ADDITION (X) ALTERED (X) MOVED ()		
		37. CONDITION INTERIOR EXTERIOR fair-good		
		38. PRESERVATION UNDERWAY? YES () NO (X)		
		39. ENDANGERED? BY WHAT? YES () NO (X)		
		40. VISIBLE FROM PUBLIC ROAD? YES (X) NO ()		
		41. DISTANCE FROM AND FRONTAGE ON ROAD 90'		
		PHOTO MUST BE PROVIDED		


Sketch map of location

Site No.

Section 8 Township 51N Range 31W

Indicate the chief topographical features, such as streams and elevations. Also indicate houses and roads. Indicate the site location by enclosing the site area with dotted line. Note scale of map and portion of section included in sketch map. Include drawings, photographs, etc. on additional pages.

Indicate part of section included in sketch map.



Notes: 42. (cont.) There are two-story additions to the right (flat-roofed) and rear (shed-roofed). The right addition has 6/1 windows, and appears to be an enclosed porch. The stucco is non-historic.

THIS IS PROBABLY THE ONE MOST IMPORTANT PART OF THIS DATA FORM!

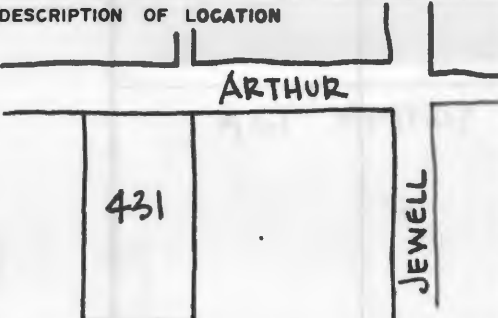
Please Attach a copy of a topographic map with the site marked on it.



MISSOURI OFFICE OF HISTORIC PRESERVATION

ARCHITECTURAL/HISTORIC INVENTORY SURVEY FORM

CL-AS-002-016

1. NO. J-28		4. PRESENT LOCAL NAME(S) OR DESIGNATION(S) 431 Arthur		1. NO.	
2. COUNTY Clay		5. OTHER NAME(S) Rothwell House			2. COUNTY
3. LOCATION of Liberty NEGATIVES Community Development					
6. SPECIFIC LEGAL LOCATION TOWNSHIP 51N RANGE 31W SECTION 8 IF CITY OR TOWN, STREET ADDRESS		16. THEMATIC CATEGORY		4. PRESENT LOCAL NAME(S) OR DESIGNATION(S)	
7. CITY OR TOWN IF RURAL, VICINITY Liberty		17. DATE(S) OR PERIOD ca. 1880			
8. DESCRIPTION OF LOCATION 		18. STYLE OR DESIGN Queen Anne		5. OTHER NAME(S)	
		19. ARCHITECT OR ENGINEER			
9. COORDINATES UTM LAT N120,100 LONG E529,300		20. CONTRACTOR OR BUILDER		6. TOWNSHIP	
		21. ORIGINAL USE, IF APPARENT residence			
10. SITE () STRUCTURE () BUILDING (X) OBJECT ()		22. PRESENT USE residence		RANGE	
		23. OWNERSHIP PUBLIC () PRIVATE (X)			
11. ON NATIONAL REGISTER? YES () NO (X)		24. OWNER'S NAME AND ADDRESS IF KNOWN Patricia & Deanna Clapp		SECTION	
		25. OPEN TO PUBLIC? YES () NO (X)			
12. IS IT ELIGIBLE? YES () NO (X)		26. LOCAL CONTACT PERSON OR ORGANIZATION Community Development Director			
		27. OTHER SURVEYS IN WHICH INCLUDED			
13. PART OF ESTAB. HIST. DISTRICT? YES () NO (X)		37. CONDITION INTERIOR EXTERIOR fair-good			
		38. PRESERVATION UNDERWAY? YES () NO (X)			
14. DISTRICT POTENTIAL? YES (X) NO ()		39. ENDANGERED? BY WHAT? YES () NO (X)			
		40. VISIBLE FROM PUBLIC ROAD? YES (X) NO ()			
15. NAME OF ESTABLISHED DISTRICT		41. DISTANCE FROM AND FRONTAGE ON ROAD 115.5			
		42. FURTHER DESCRIPTION OF IMPORTANT FEATURES This Queen Anne residence is characterized by the hip roof with lower cross gable to the front, and lower hip to the side, making the typical irregular roofline. The cornices are boxed, and form a pediment in the front gable. the front porch, inset in the "L", feature paired, square classical wood columns on brick piers. The piers and wood rails wrap-around the left to form a patio. The windows are paired or tripartate. (cont.)			
43. HISTORY AND SIGNIFICANCE The house retains some of its integrity as an example of the free-classic subtype of the Queen Anne style. Arthur Street was a small enclave of fine, larger homes at the turn of the century, and this house had historical significance in that group. It was built around 1880 for Dr. Wm. Renfrew and Fannie Pitts Rothwell. Dr. Rothwell was one of Missouri's prominent educators associated with William Jewell College. It later was owned by Frank and Younger Hamilton.		44. DESCRIPTION OF ENVIRONMENT AND OUTBUILDINGS The house is set back a distance from the road on this large lot, which contains some mature trees. There is a clapboard garage at the left rear. The historic brick sidewalk remains in front of the house.			
45. SOURCES OF INFORMATION Clay County Missouri Centennial Souvenir, 1922		46. PREPARED BY Deon Wolfenbarger			
47. ORGANIZATION Community Development		48. DATE 4/87			
49. REVISION DATE(S)					

RETURN THIS FORM WHEN COMPLETED TO: OFFICE OF HISTORIC PRESERVATION
P.O. BOX 176
JEFFERSON CITY, MISSOURI 65102
PH. 314-751-4096


IF ADDITIONAL SPACE IS NEEDED, ATTACH
SEPARATE SHEET(S) TO THIS FORM

Sketch map of location

Site No. J-28Section 8 Township 51N Range 31W

Indicate the chief topographical features, such as streams and elevations. Also indicate houses and roads. Indicate the site location by enclosing the site area with dotted line. Note scale of map and portion of section included in sketch map. Include drawings, photographs, etc. on additional pages.

Indicate part of section included in sketch map.



Notes: 42. (cont.) The second story of the porch has an entry to the house and non-historic iron railings. Historic photographs reveal paired brackets and a plain frieze band under the roof eaves.

THIS IS PROBABLY THE ONE MOST IMPORTANT PART OF THIS DATA FORM!

Please Attach a copy of a topographic map with the site marked on it.



MISSOURI OFFICE OF HISTORIC PRESERVATION

ARCHITECTURAL/HISTORIC INVENTORY SURVEY FORM

CL-AS-002-017

1. NO. <div style="border: 1px solid black; padding: 2px;">M-5</div>		4. PRESENT LOCAL NAME(S) OR DESIGNATION(S) <div style="border: 1px solid black; padding: 2px;">434 Arthur</div>		1. NO.			
2. COUNTY <div style="border: 1px solid black; padding: 2px;">Clay</div>		5. OTHER NAME(S) <div style="border: 1px solid black; padding: 2px;"></div>			2. COUNTY		
3. LOCATION of Liberty NEGATIVES Community Development						4. PRESENT LOCAL NAME(S) OR DESIGNATION(S)	
6. SPECIFIC LEGAL LOCATION TOWNSHIP <u>51N</u> RANGE <u>31W</u> SECTION <u>7</u> IF CITY OR TOWN, STREET ADDRESS		16. THEMATIC CATEGORY <div style="border: 1px solid black; padding: 2px;"></div>		28. NO. OF STORIES <div style="border: 1px solid black; padding: 2px;"></div>			5. OTHER NAME(S)
7. CITY OR TOWN IF RURAL, VICINITY <div style="border: 1px solid black; padding: 2px;">Liberty</div>		17. DATE(S) OR PERIOD <div style="border: 1px solid black; padding: 2px;"></div>		29. BASEMENT? YES () NO ()			
8. DESCRIPTION OF LOCATION <div style="border: 1px solid black; padding: 2px;"></div>		18. STYLE OR DESIGN <div style="border: 1px solid black; padding: 2px;"></div>		30. FOUNDATION MATERIAL <div style="border: 1px solid black; padding: 2px;"></div>		RANGE	
9. COORDINATES UTM LAT LONG		19. ARCHITECT OR ENGINEER <div style="border: 1px solid black; padding: 2px;"></div>		31. WALL CONSTRUCTION <div style="border: 1px solid black; padding: 2px;"></div>			SECTION
10. SITE () STRUCTURE () BUILDING (X) OBJECT ()		20. CONTRACTOR OR BUILDER <div style="border: 1px solid black; padding: 2px;"></div>		32. ROOF TYPE AND MATERIAL <div style="border: 1px solid black; padding: 2px;"></div>			
11. ON NATIONAL REGISTER? YES () NO (X)		21. ORIGINAL USE, IF APPARENT residence		33. NO. OF BAYS FRONT SIDE			
12. IS IT ELIGIBLE? YES () NO (X)		22. PRESENT USE residence		34. WALL TREATMENT <div style="border: 1px solid black; padding: 2px;"></div>			
13. PART OF ESTAB. HIST. DISTRICT? YES () NO (X)		23. OWNERSHIP PUBLIC () PRIVATE (X)		35. PLAN SHAPE <div style="border: 1px solid black; padding: 2px;"></div>			
14. DISTRICT POTENTIAL? YES (X) NO ()		24. OWNER'S NAME AND ADDRESS IF KNOWN <div style="border: 1px solid black; padding: 2px;">R.A. & Patricia Dillon</div>		36. CHANGES (EXPLAIN IN NO. 42) ADDITION () ALTERED () MOVED ()			
15. NAME OF ESTABLISHED DISTRICT <div style="border: 1px solid black; padding: 2px;"></div>		25. OPEN TO PUBLIC? YES () NO (X)		37. CONDITION INTERIOR EXTERIOR			
16. LOCAL CONTACT PERSON OR ORGANIZATION Community Development Director		26. LOCAL CONTACT PERSON OR ORGANIZATION Community Development Director		38. PRESERVATION UNDERWAY? YES () NO ()			
17. OTHER SURVEYS IN WHICH INCLUDED <div style="border: 1px solid black; padding: 2px;"></div>		27. OTHER SURVEYS IN WHICH INCLUDED <div style="border: 1px solid black; padding: 2px;"></div>		39. ENDANGERED? BY WHAT? YES () NO (X)			
18. FURTHER DESCRIPTION OF IMPORTANT FEATURES <div style="border: 1px solid black; padding: 2px;"></div>		19. FURTHER DESCRIPTION OF IMPORTANT FEATURES <div style="border: 1px solid black; padding: 2px;"></div>		40. VISIBLE FROM PUBLIC ROAD? YES (X) NO ()			
20. FURTHER DESCRIPTION OF IMPORTANT FEATURES <div style="border: 1px solid black; padding: 2px;"></div>		21. FURTHER DESCRIPTION OF IMPORTANT FEATURES <div style="border: 1px solid black; padding: 2px;"></div>		41. DISTANCE FROM AND FRONTAGE ON ROAD <div style="border: 1px solid black; padding: 2px;"></div>			
42. FURTHER DESCRIPTION OF IMPORTANT FEATURES <div style="border: 1px solid black; padding: 2px; text-align: center;"> PHOTO MUST BE PROVIDED </div>							
43. HISTORY AND SIGNIFICANCE Non-historic, non-contributing.							
44. DESCRIPTION OF ENVIRONMENT AND OUTBUILDINGS <div style="border: 1px solid black; padding: 2px;"></div>							
45. SOURCES OF INFORMATION <div style="border: 1px solid black; padding: 2px;"></div>						46. PREPARED BY Deon Wolfenbarger	
RETURN THIS FORM WHEN COMPLETED TO: OFFICE OF HISTORIC PRESERVATION P.O. BOX 176 JEFFERSON CITY, MISSOURI 65102						47. ORGANIZATION Community Development	
IF ADDITIONAL SPACE IS NEEDED, ATTACH SEPARATE SHEET(S) TO THIS FORM						48. DATE 1/10/7	
49. REVISION DATE(S)							

CL-AS-002-017

Sketch map of location

Site No.

Section 7 Township 51N Range 31W

Indicate the chief topographical features, such as streams and elevations. Also indicate houses and roads. Indicate the site location by enclosing the site area with dotted line. Note scale of map and portion of section included in sketch map. Include drawings, photographs, etc. on additional pages.

Indicate part of section included in sketch map.



Notes:

THIS IS PROBABLY THE ONE MOST IMPORTANT PART OF THIS DATA FORM!

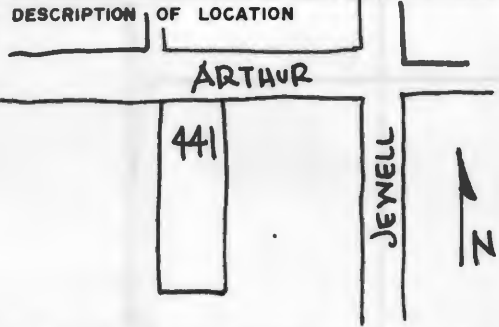
Please Attach a copy of a topographic map with the site marked on it.



MISSOURI OFFICE OF HISTORIC PRESERVATION

ARCHITECTURAL/HISTORIC INVENTORY SURVEY FORM

CL-AS-002-018

1. NO. <div style="border: 1px solid black; padding: 2px;">M-4</div>	4. PRESENT LOCAL NAME(S) OR DESIGNATION(S) <div style="border: 1px solid black; padding: 2px;">441 Arthur</div>	1. NO.
2. COUNTY <div style="border: 1px solid black; padding: 2px;">Clay</div>	5. OTHER NAME(S) <div style="border: 1px solid black; padding: 2px;"></div>	2. COUNTY
3. LOCATION of Liberty NEGATIVES Community Development		4. PRESENT LOCAL NAME(S) OR DESIGNATION(S)
6. SPECIFIC LEGAL LOCATION TOWNSHIP <u>51N</u> RANGE <u>31W</u> SECTION <u>8</u> IF CITY OR TOWN, STREET ADDRESS	16. THEMATIC CATEGORY <div style="border: 1px solid black; padding: 2px;"></div>	28. NO. OF STORIES <u>1</u> 29. BASEMENT? YES () NO () 30. FOUNDATION MATERIAL <div style="border: 1px solid black; padding: 2px;"></div>
7. CITY OR TOWN IF RURAL, VICINITY <div style="border: 1px solid black; padding: 2px;">Liberty</div>	17. DATE(S) OR PERIOD <div style="border: 1px solid black; padding: 2px;">before 1913</div>	31. WALL CONSTRUCTION <div style="border: 1px solid black; padding: 2px;">frame</div>
8. DESCRIPTION OF LOCATION 	18. STYLE OR DESIGN <div style="border: 1px solid black; padding: 2px;">National; gable-front-and-wing</div>	32. ROOF TYPE AND MATERIAL <div style="border: 1px solid black; padding: 2px;">cross gable; composition shingle</div>
9. COORDINATES UTM LAT <u>N120,100</u> LONG <u>E529,400</u>	19. ARCHITECT OR ENGINEER <div style="border: 1px solid black; padding: 2px;"></div>	33. NO. OF BAYS <div style="border: 1px solid black; padding: 2px;">FRONT n/a SIDE</div>
10. SITE () STRUCTURE () BUILDING (X) OBJECT ()	20. CONTRACTOR OR BUILDER <div style="border: 1px solid black; padding: 2px;"></div>	34. WALL TREATMENT <div style="border: 1px solid black; padding: 2px;">asbestos shingle</div>
11. ON NATIONAL REGISTER? YES () NO (X)	21. ORIGINAL USE, IF APPARENT <div style="border: 1px solid black; padding: 2px;">residence</div>	35. PLAN SHAPE <u>T</u>
12. IS IT ELIGIBLE? YES () NO (X)	22. PRESENT USE <div style="border: 1px solid black; padding: 2px;">residence</div>	36. CHANGES (EXPLAIN IN NO. 42) ADDITION () ALTERED (X) MOVED ()
13. PART OF ESTAB. HIST. DISTRICT? YES () NO (X)	23. OWNERSHIP PUBLIC () PRIVATE (X)	37. CONDITION INTERIOR EXTERIOR <u>fair</u>
14. DISTRICT POTENTIAL? YES (X) NO ()	24. OWNER'S NAME AND ADDRESS IF KNOWN <div style="border: 1px solid black; padding: 2px;">Daniel & Linda Wilson</div>	38. PRESERVATION UNDERWAY? YES () NO (X)
15. NAME OF ESTABLISHED DISTRICT <div style="border: 1px solid black; padding: 2px;"></div>	25. OPEN TO PUBLIC? YES () NO (X)	39. ENDANGERED? BY WHAT? YES () NO (X)
42. FURTHER DESCRIPTION OF IMPORTANT FEATURES This simple vernacular housing form has a left, shed-roof porch inset in the "L" formed by the two wings. The porch has simple, square wood columns. The windows are paired, and are 6/1.	26. LOCAL CONTACT PERSON OR ORGANIZATION <div style="border: 1px solid black; padding: 2px;">Community Development Director</div>	40. VISIBLE FROM PUBLIC ROAD? YES (X) NO ()
	27. OTHER SURVEYS IN WHICH INCLUDED <div style="border: 1px solid black; padding: 2px;"></div>	41. DISTANCE FROM AND FRONTAGE ON ROAD <u>66'</u>
		<div style="border: 1px solid black; padding: 20px; width: 100px; margin: 0 auto;"> PHOTO MUST BE PROVIDED </div>
43. HISTORY AND SIGNIFICANCE This simple, gable-front-and-wing house probably did not have many details originally, but nonetheless the appearance of the house has been altered by the siding. It retains integrity of design and scale.		5. OTHER NAME(S)
44. DESCRIPTION OF ENVIRONMENT AND OUTBUILDINGS There is a gable front garage at the rear, and a right driveway.		6. TOWNSHIP
45. SOURCES OF INFORMATION City water permits.	46. PREPARED BY <div style="border: 1px solid black; padding: 2px;">Deon Wolfenbarger</div>	RANGE
	47. ORGANIZATION <div style="border: 1px solid black; padding: 2px;">Community Development</div>	SECTION
RETURN THIS FORM WHEN COMPLETED TO: OFFICE OF HISTORIC PRESERVATION P.O. BOX 176 JEFFERSON CITY, MISSOURI 65102	48. DATE <div style="border: 1px solid black; padding: 2px;"></div>	49. REVISION DATE(S) <div style="border: 1px solid black; padding: 2px;"></div>

IF ADDITIONAL SPACE IS NEEDED, ATTACH SEPARATE SHEET(S) TO THIS FORM

CL-AS-002-018

Sketch map of location

Site No. _____

Section 7 Township 51N Range 31W

Indicate the chief topographical features, such as streams and elevations. Also indicate houses and roads. Indicate the site location by enclosing the site area with dotted line. Note scale of map and portion of section included in sketch map. Include drawings, photographs, etc. on additional pages.

Indicate part of section included in sketch map.



W



E

S

Notes:

THIS IS PROBABLY THE ONE MOST IMPORTANT PART OF THIS DATA FORM!

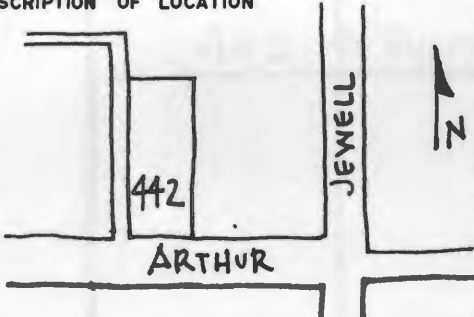
Please Attach a copy of a topographic map with the site marked on it.



MISSOURI OFFICE OF HISTORIC PRESERVATION

ARCHITECTURAL/HISTORIC INVENTORY SURVEY FORM

CL-AS-002-019

1. NO. K-16		4. PRESENT LOCAL NAME(S) OR DESIGNATION(S) 442 Arthur		1. NO.	
2. COUNTY Clay		5. OTHER NAME(S)			2. COUNTY
3. LOCATION of Liberty NEGATIVES Community Development					
6. SPECIFIC LEGAL LOCATION TOWNSHIP 51N RANGE 31W SECTION 3 IF CITY OR TOWN, STREET ADDRESS		16. THEMATIC CATEGORY		4. PRESENT LOCAL NAME(S) OR DESIGNATION(S)	
7. CITY OR TOWN IF RURAL, VICINITY Liberty		17. DATE(S) OR PERIOD 1909			
8. DESCRIPTION OF LOCATION 		18. STYLE OR DESIGN Prairie 4-square		5. OTHER NAME(S)	
		19. ARCHITECT OR ENGINEER			
9. COORDINATES UTM LAT N120,100 LONG E529,400		20. CONTRACTOR OR BUILDER		6. TOWNSHIP	
		21. ORIGINAL USE, IF APPARENT residence			
10. SITE () STRUCTURE () BUILDING (X) OBJECT ()		22. PRESENT USE residence		RANGE	
		23. OWNERSHIP PUBLIC () PRIVATE (X)			
11. ON NATIONAL REGISTER? YES () NO (X)		24. OWNER'S NAME AND ADDRESS IF KNOWN Stapleton & Shana Gulley		SECTION	
		25. OPEN TO PUBLIC? YES () NO (X)			
12. IS IT ELIGIBLE? YES () NO (X)		26. LOCAL CONTACT PERSON OR ORGANIZATION Community Development Director			
		27. OTHER SURVEYS IN WHICH INCLUDED			
13. PART OF ESTAB. HIST. DISTRICT? YES () NO (X)		28. NO. OF STORIES 2			
		29. BASEMENT? YES (X) NO ()			
14. DISTRICT POTENTIAL? YES (X) NO ()		30. FOUNDATION MATERIAL stone			
		31. WALL CONSTRUCTION frame			
15. NAME OF ESTABLISHED DISTRICT		32. ROOF TYPE AND MATERIAL hip composition shingle			
		33. NO. OF BAYS FRONT 2 SIDE 3			
42. FURTHER DESCRIPTION OF IMPORTANT FEATURES This type of Prairie 4-square is also known locally as the "Shirtwaist" style, due to the differing wall treatments of the two floors. The uppers floor is narrow clapboards, which flare down to meet the first floor, which is stone veneer. The hip roof porch wrap-around to the right, and has square stone columns. There are hip roof dormers. All roof eaves are wide and overhanging. There is a left two-story bay and a right one-story.		34. WALL TREATMENT stone & clapboard			
		35. PLAN SHAPE square			
43. HISTORY AND SIGNIFICANCE A very nice example of a common vernacular expression of the Prairie style. The house retains its integrity of design, materials, scale, and setting, and adds to the character of the neighborhood. Around the turn of the century, Arthur Street was an enclave of fine, larger homes.		36. CHANGES (EXPLAIN IN NO. 42) ADDITION (X) ALTERED () MOVED ()			
		37. CONDITION INTERIOR EXTERIOR excellent			
44. DESCRIPTION OF ENVIRONMENT AND OUTBUILDINGS There is an alley to the left of this deep lot. A left, rear garage is clapboard and hip-roofed.		38. PRESERVATION UNDERWAY? YES () NO (X)			
		39. ENDANGERED? BY WHAT? YES () NO (X)			
45. SOURCES OF INFORMATION City water permits.		40. VISIBLE FROM PUBLIC ROAD? YES (X) NO ()			
		41. DISTANCE FROM AND FRONTAGE ON ROAD 70'			
46. PREPARED BY Deon Wolfenbarger		47. ORGANIZATION Community Development			
					48. DATE 4/87
RETURN THIS FORM WHEN COMPLETED TO: OFFICE OF HISTORIC PRESERVATION P.O. BOX 176 JEFFERSON CITY, MISSOURI 65102 PH. 314-751-4096		49. REVISION DATE(S)			

IF ADDITIONAL SPACE IS NEEDED, ATTACH SEPARATE SHEET(S) TO THIS FORM



Sketch map of location

Site No. K-16

Section 8 Township 51N Range 31W

Indicate the chief topographical features, such as streams and elevations. Also indicate houses and roads. Indicate the site location by enclosing the site area with dotted line. Note scale of map and portion of section included in sketch map. Include drawings, photographs, etc. on additional pages.

Indicate part of section included in sketch map.



Notes: 42. (cont.) There are two chimneys, one brick, the other stone. The windows are 3/1. The upper story has decorative wood panels at the corners of the house and in the center facade.

THIS IS PROBABLY THE ONE MOST IMPORTANT PART OF THIS DATA FORM!

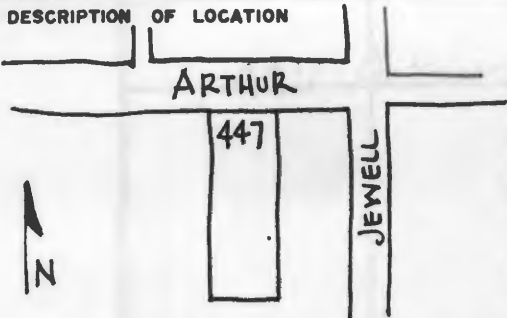
Please Attach a copy of a topographic map with the site marked on it.



MISSOURI OFFICE OF HISTORIC PRESERVATION

ARCHITECTURAL/HISTORIC INVENTORY SURVEY FORM

CL-AS-002-020

1. NO. J-29		4. PRESENT LOCAL NAME(S) OR DESIGNATION(S) 447 Arthur		1. NO.
2. COUNTY Clay		5. OTHER NAME(S)		2. COUNTY
3. LOCATION of Liberty NEGATIVES Community Development				4. PRESENT LOCAL NAME(S) OR DESIGNATION(S)
6. SPECIFIC LEGAL LOCATION TOWNSHIP 51N RANGE 31W SECTION 7 IF CITY OR TOWN, STREET ADDRESS		16. THEMATIC CATEGORY		2. COUNTY
7. CITY OR TOWN IF RURAL, VICINITY Liberty		17. DATE(S) OR PERIOD (prior to 1906)		4. PRESENT LOCAL NAME(S) OR DESIGNATION(S)
8. DESCRIPTION OF LOCATION 		18. STYLE OR DESIGN National - gable-front-and-wing		2. COUNTY
		19. ARCHITECT OR ENGINEER		4. PRESENT LOCAL NAME(S) OR DESIGNATION(S)
		20. CONTRACTOR OR BUILDER		2. COUNTY
		21. ORIGINAL USE, IF APPARENT residence		4. PRESENT LOCAL NAME(S) OR DESIGNATION(S)
22. PRESENT USE residence		28. NO. OF STORIES 1 1/2		2. COUNTY
23. OWNERSHIP PUBLIC () PRIVATE (X)		29. BASEMENT? YES () NO ()		4. PRESENT LOCAL NAME(S) OR DESIGNATION(S)
24. OWNER'S NAME AND ADDRESS IF KNOWN Wm. C. Adams Jr.		30. FOUNDATION MATERIAL		2. COUNTY
25. OPEN TO PUBLIC? YES () NO (X)		31. WALL CONSTRUCTION		4. PRESENT LOCAL NAME(S) OR DESIGNATION(S)
26. LOCAL CONTACT PERSON OR ORGANIZATION Community Development Director		32. ROOF TYPE AND MATERIAL Cross gable; shingle		2. COUNTY
27. OTHER SURVEYS IN WHICH INCLUDED		33. NO. OF BAYS FRONT 4 SIDE 3		4. PRESENT LOCAL NAME(S) OR DESIGNATION(S)
9. COORDINATES UTM LAT N120,100 LONG E529,500		34. WALL TREATMENT stucco		2. COUNTY
10. SITE () STRUCTURE () BUILDING (X) OBJECT ()		35. PLAN SHAPE L		4. PRESENT LOCAL NAME(S) OR DESIGNATION(S)
11. ON NATIONAL REGISTER? YES () NO (X)		36. CHANGES (EXPLAIN IN NO. 42) ADDITION () ALTERED (X) MOVED ()		2. COUNTY
12. IS IT ELIGIBLE? YES () NO (X)		37. CONDITION INTERIOR EXTERIOR good		4. PRESENT LOCAL NAME(S) OR DESIGNATION(S)
13. PART OF ESTAB. HIST. DISTRICT? YES () NO (X)		38. PRESERVATION UNDERWAY? YES () NO (X)		2. COUNTY
14. DISTRICT POTENTIAL? YES (X) NO ()		39. ENDANGERED? BY WHAT? YES () NO (X)		4. PRESENT LOCAL NAME(S) OR DESIGNATION(S)
15. NAME OF ESTABLISHED DISTRICT		40. VISIBLE FROM PUBLIC ROAD? YES (X) NO ()		2. COUNTY
42. FURTHER DESCRIPTION OF IMPORTANT FEATURES A vernacular housing type which has been altered over the years. The gable-front section has the entry inset under the left portion of the gable. The front door has two transom lights with a pediment above. The first floor windows are 6/6 and have pedimented surrounds. The porch columns have been replaced with decorative iron supports. There are two interior fireplaces with tapering stacks.		41. DISTANCE FROM AND FRONTAGE ON ROAD 70'		4. PRESENT LOCAL NAME(S) OR DESIGNATION(S)
43. HISTORY AND SIGNIFICANCE There alterations, although not great, have removed important clues to the buildings construction date. Knowledge of the original windows, porch columns, and wall covering would help in further classifying this vernacular housing type. The house still retains some historic detailing, and remains in scale with the smaller buildings towards the end of Arthur Street.		<div style="border: 2px solid black; padding: 20px; width: 100%;"> <p style="font-size: 24px; margin: 0;">PHOTO MUST BE PROVIDED</p> </div>		5. OTHER NAME(S)
44. DESCRIPTION OF ENVIRONMENT AND OUTBUILDINGS Two gravel tire tracks on the left lead to a clapboard, gable roof garage.				6. TOWNSHIP
45. SOURCES OF INFORMATION City water permits		46. PREPARED BY Deon Wolfenbarger		RANGE
RETURN THIS FORM WHEN COMPLETED TO: OFFICE OF HISTORIC PRESERVATION P.O. BOX 176 JEFFERSON CITY, MISSOURI 65102 PH. 314-751-4096		47. ORGANIZATION Community Development		SECTION
IF ADDITIONAL SPACE IS NEEDED, ATTACH SEPARATE SHEET(S) TO THIS FORM		48. DATE 4/87 49. REVISION DATE(S)		SECTION


Sketch map of location

Site No.

Section 7 Township 51N Range 31W

Indicate the chief topographical features, such as streams and elevations. Also indicate houses and roads. Indicate the site location by enclosing the site area with dotted line. Note scale of map and portion of section included in sketch map. Include drawings, photographs, etc. on additional pages.

Indicate part of section included in sketch map.



Notes:

THIS IS PROBABLY THE ONE MOST IMPORTANT PART OF THIS DATA FORM!

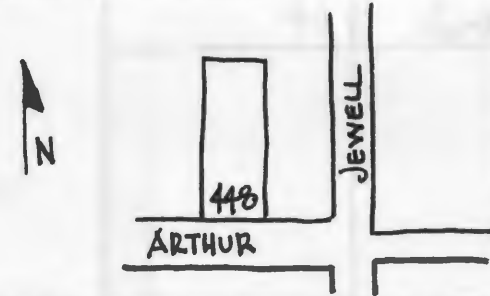
Please Attach a copy of a topographic map with the site marked on it.



MISSOURI OFFICE OF HISTORIC PRESERVATION

ARCHITECTURAL/HISTORIC INVENTORY SURVEY FORM

CL-AS-002-021

1. NO. J-32		4. PRESENT LOCAL NAME(S) OR DESIGNATION(S) 448 Arthur		1. NO.
2. COUNTY Clay		5. OTHER NAME(S)		
3. LOCATION OF Liberty NEGATIVES Community Development				2. COUNTY
6. SPECIFIC LEGAL LOCATION TOWNSHIP 51N RANGE 31W SECTION 8 IF CITY OR TOWN, STREET ADDRESS		16. THEMATIC CATEGORY		
7. CITY OR TOWN IF RURAL, VICINITY Liberty		17. DATE(S) OR PERIOD 1924		4. PRESENT LOCAL NAME(S) OR DESIGNATION(S)
		18. STYLE OR DESIGN Craftsman		
		19. ARCHITECT OR ENGINEER		
		20. CONTRACTOR OR BUILDER		
8. DESCRIPTION OF LOCATION 		21. ORIGINAL USE, IF APPARENT residence		5. OTHER NAME(S)
		22. PRESENT USE residence		
		23. OWNERSHIP PUBLIC () PRIVATE (x)		
		24. OWNER'S NAME AND ADDRESS IF KNOWN Neva Ceballos		
9. COORDINATES UTM LAT N120,100 LONG E529,500		25. OPEN TO PUBLIC? YES () NO (x)		6. TOWNSHIP
10. SITE () STRUCTURE () BUILDING (x) OBJECT ()		26. LOCAL CONTACT PERSON OR ORGANIZATION Community Development Director		
11. ON NATIONAL REGISTER? YES () NO (x)		27. OTHER SURVEYS IN WHICH INCLUDED		
12. IS IT ELIGIBLE? YES () NO (x)				
13. PART OF ESTAB. HIST. DISTRICT? YES () NO (x)		14. DISTRICT POTENTIAL? YES (x) NO ()		RANGE
15. NAME OF ESTABLISHED DISTRICT		28. NO. OF STORIES 1 1/2		
		29. BASEMENT? YES (x) NO ()		
		30. FOUNDATION MATERIAL		
		31. WALL CONSTRUCTION frame		SECTION
		32. ROOF TYPE AND MATERIAL cross gable; composition shingle		
		33. NO. OF BAYS FRONT 3 SIDE 2		
		34. WALL TREATMENT stucco		
		35. PLAN SHAPE irregular		3. TOWNSHIP
		36. CHANGES (EXPLAIN IN NO. 42) ADDITION () ALTERED () MOVED ()		
		37. CONDITION INTERIOR EXTERIOR good		
		38. PRESERVATION UNDERWAY? YES () NO (x)		
		39. ENDANGERED? BY WHAT? YES () NO (x)		4. TOWNSHIP
		40. VISIBLE FROM PUBLIC ROAD? YES (x) NO ()		
		41. DISTANCE FROM AND FRONTAGE ON ROAD 68'		
42. FURTHER DESCRIPTION OF IMPORTANT FEATURES A typical Craftsman home with wide, overhanging eaves with exposed rafters and triangular knee brackets on the gable end. There are two front facing gables - one over the porch and another as a dorner roof. The front porch is extended to the left, and has short, tapering square columns on brick piers. The windows are 3/1, and in front are grouped in threes. There is a left bay. A wood, contrasting band separates the (cont.)		PHOTO MUST BE PROVIDED		5. TOWNSHIP
43. HISTORY AND SIGNIFICANCE An excellent example of the Craftsman style, which retains it integrity of design, materials, scale, and setting. It adds to the character of the neighborhood.				
44. DESCRIPTION OF ENVIRONMENT AND OUTBUILDINGS A chain link fence enclosed part of the back yard. The house is situated fairly close to the street.				
45. SOURCES OF INFORMATION City water permits		46. PREPARED BY Deon Wolfenbarger		
RETURN THIS FORM WHEN COMPLETED TO: OFFICE OF HISTORIC PRESERVATION P.O. BOX 176 JEFFERSON CITY, MISSOURI 65102 PH. 314-751-4096		47. ORGANIZATION Community Development		6. TOWNSHIP
		48. DATE 49. REVISION DATE(S)		
IF ADDITIONAL SPACE IS NEEDED, ATTACH SEPARATE SHEET(S) TO THIS FORM		4/87		

Sketch map of location

Site No. J-32


Section 8

Township 51N

Range 31W

Indicate the chief topographical features, such as streams and elevations. Also indicate houses and roads. Indicate the site location by enclosing the site area with dotted line. Note scale of map and portion of section included in sketch map. Include drawings, photographs, etc. on additional pages.

Indicate part of section included in sketch map.



Notes: 42. (cont.) first floor from the basement and attic levels.

THIS IS PROBABLY THE ONE MOST IMPORTANT PART OF THIS DATA FORM!


Please Attach a copy of a topographic map with the site marked on it.



MISSOURI OFFICE OF HISTORIC PRESERVATION

ARCHITECTURAL/HISTORIC INVENTORY SURVEY FORM

CL-AS-002-022

1. NO. J-30		4. PRESENT LOCAL NAME(S) OR DESIGNATION(S) 456 Arthur		1. NO.
2. COUNTY Clay		5. OTHER NAME(S)		2. COUNTY
3. LOCATION OF Liberty NEGATIVES Community Development				4. PRESENT LOCAL NAME(S) OR DESIGNATION(S)
6. SPECIFIC LEGAL LOCATION TOWNSHIP 51N RANGE 31W SECTION 7 IF CITY OR TOWN, STREET ADDRESS		16. THEMATIC CATEGORY		5. OTHER NAME(S)
7. CITY OR TOWN IF RURAL, VICINITY Liberty		17. DATE(S) OR PERIOD late 19th cent. (before 1906)		6. TOWNSHIP
8. DESCRIPTION OF LOCATION 		18. STYLE OR DESIGN Colonial Revival		RANGE
		19. ARCHITECT OR ENGINEER		SECTION
9. COORDINATES UTM LAT N120,100 LONG E529,550		20. CONTRACTOR OR BUILDER		
10. SITE () STRUCTURE () BUILDING (X) OBJECT ()		21. ORIGINAL USE, IF APPARENT residence		
11. ON NATIONAL REGISTER? YES () NO (X)		22. PRESENT USE residence		
12. IS IT ELIGIBLE? YES () NO (X)		23. OWNERSHIP PUBLIC () PRIVATE (X)		
13. PART OF ESTAB. HIST. DISTRICT? YES () NO (X)		24. OWNER'S NAME AND ADDRESS IF KNOWN Wilbur & K.S. Knight		
14. DISTRICT POTENTIAL? YES (X) NO ()		25. OPEN TO PUBLIC? YES () NO (X)		
15. NAME OF ESTABLISHED DISTRICT		26. LOCAL CONTACT PERSON OR ORGANIZATION Community Development Director		
		27. OTHER SURVEYS IN WHICH INCLUDED		
		28. NO. OF STORIES 2		
		29. BASEMENT? YES (X) NO ()		
		30. FOUNDATION MATERIAL stone		
		31. WALL CONSTRUCTION frame		
		32. ROOF TYPE AND MATERIAL gable, composition shingle		
		33. NO. OF BAYS FRONT 2 SIDE 3		
		34. WALL TREATMENT clapboard		
		35. PLAN SHAPE irregular		
		36. CHANGES (EXPLAIN IN NO. 42) ADDITION () ALTERED (X) MOVED ()		
		37. CONDITION INTERIOR EXTERIOR excellent		
		38. PRESERVATION UNDERWAY? YES () NO (X)		
		39. ENDANGERED? BY WHAT? YES () NO (X)		
		40. VISIBLE FROM PUBLIC ROAD? YES (X) NO ()		
		41. DISTANCE FROM AND FRONTAGE ON ROAD 70'		
42. FURTHER DESCRIPTION OF IMPORTANT FEATURES The attic windows on the gable front portion of the house have a Palladian window with wooden keystone. The cornice line of the house has dentil motifs. The front porch wraps around both sides, and has round, classical columns. The entry is off a left projecting bay, and the door has rectangular sidelights. There are two cross gable dormers. Some windows have non-historic aluminum awnings.		<div style="border: 2px solid black; width: 100%; height: 100%; position: relative;"> <div style="position: absolute; top: 0; right: 0; bottom: 0; left: 0;"> <div style="position: absolute; top: 50%; left: 50%; transform: translate(-50%, -50%);"> <p>PHOTO MUST BE PROVIDED</p> </div> </div> </div>		7. TOWNSHIP
43. HISTORY AND SIGNIFICANCE The line between early Colonial Revival examples and late free-classic Queen Anne houses is not a sharp one. The Palladian window and the more regular roofline link this house more closely with the Colonial Revival movement. The house is in excellent condition, and is important as a transitional example between the two styles. Arthur Street was a small enclave of fine, larger homes at the turn of the century, and this house remains a good representative of that period.				8. RANGE
44. DESCRIPTION OF ENVIRONMENT AND OUTBUILDINGS The house is on a corner lot, set quite close to both Arthur and Jewell Streets. Large trees obscure the view of much of the house. Parking is in the rear off of Jewell.				9. SECTION
45. SOURCES OF INFORMATION City water permits.		46. PREPARED BY Deon Wolfenbarger		
		47. ORGANIZATION Community Development		
		48. DATE 49. REVISION DATE(S)		

RETURN THIS FORM WHEN COMPLETED TO: OFFICE OF HISTORIC PRESERVATION
P.O. BOX 176
JEFFERSON CITY, MISSOURI 65102
PH. 314-751-4096

IF ADDITIONAL SPACE IS NEEDED, ATTACH SEPARATE SHEET(S) TO THIS FORM

4/87

CL-45-002-022

OFFICE OF HISTORIC PRESERVATION


Sketch map of location

Site No. J-30

Section 7 Township 51N Range 31W

Indicate the chief topographical features, such as streams and elevations. Also indicate houses and roads. Indicate the site location by enclosing the site area with dotted line. Note scale of map and portion of section included in sketch map. Include drawings, photographs, etc. on additional pages.

Indicate part of section included in sketch map.



Notes:

THIS IS PROBABLY THE ONE MOST IMPORTANT PART OF THIS DATA FORM!

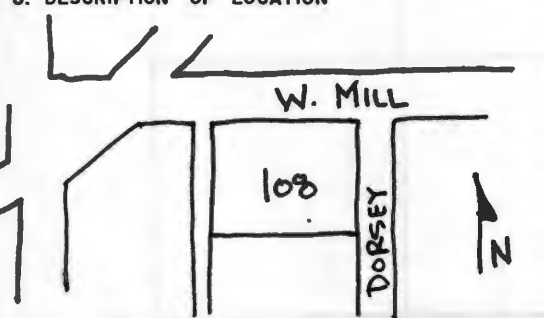
Please Attach a copy of a topographic map with the site marked on it.



MISSOURI OFFICE OF HISTORIC PRESERVATION

ARCHITECTURAL/HISTORIC INVENTORY SURVEY FORM

CL-AS-002-023

1. NO. H-24		4. PRESENT LOCAL NAME(S) OR DESIGNATION(S) 108 Dorsey		1. NO.	
2. COUNTY Clay		5. OTHER NAME(S)			2. COUNTY
3. LOCATION of Liberty NEGATIVES Community Development					
6. SPECIFIC LEGAL LOCATION TOWNSHIP 51N RANGE 31W SECTION 7 IF CITY OR TOWN, STREET ADDRESS		16. THEMATIC CATEGORY		4. PRESENT LOCAL NAME(S) OR DESIGNATION(S)	
7. CITY OR TOWN IF RURAL, VICINITY Liberty		17. DATE(S) OR PERIOD ca. 1910-20's			
8. DESCRIPTION OF LOCATION 		18. STYLE OR DESIGN		5. OTHER NAME(S)	
		19. ARCHITECT OR ENGINEER			
9. COORDINATES UTM LAT N120,650 LONG E521,350		20. CONTRACTOR OR BUILDER		6. TOWNSHIP	
10. SITE () STRUCTURE () BUILDING (X) OBJECT ()		21. ORIGINAL USE, IF APPARENT residence			
11. ON NATIONAL REGISTER? YES () NO (X)		22. PRESENT USE residence		RANGE	
12. IS IT ELIGIBLE? YES () NO (X)		23. OWNERSHIP PUBLIC () PRIVATE (X)			
13. PART OF ESTAB. HIST. DISTRICT? YES () NO (X)		24. OWNER'S NAME AND ADDRESS IF KNOWN F. Croft Jr. & Rose Bruening		SECTION	
14. DISTRICT POTENTIAL? YES (X) NO ()		25. OPEN TO PUBLIC? YES () NO (X)			
15. NAME OF ESTABLISHED DISTRICT		26. LOCAL CONTACT PERSON OR ORGANIZATION Community Development Director			
		27. OTHER SURVEYS IN WHICH INCLUDED			
42. FURTHER DESCRIPTION OF IMPORTANT FEATURES A vernacular housing form, called "Homestead Temple" by some in reverence to the front-gabled shape echoing the pedimented facade of Greek Temples. Some Craftsman inspired details are the square, tapering wood columns on brick piers for the front porch supports. In addition, the first floor has clapboard wall treatment, which the upper floor has wood shingles. An interior fireplace is broken off at the roofline. There are (cont.)		<div style="border: 2px solid black; padding: 10px; width: 100%;"> <p>PHOTO MUST BE PROVIDED</p> </div>			
43. HISTORY AND SIGNIFICANCE A good example of a modest folk house type, which was inspired by Craftsman detailing in the decades from 1910 to 1930. The house retains its integrity of design, materials, and scale.					
44. DESCRIPTION OF ENVIRONMENT AND OUTBUILDINGS The house is currently on a large lot across from a busy commercial establishment. A left gravel drive leads to parking in the rear.					
45. SOURCES OF INFORMATION		46. PREPARED BY Deon Wolfenbarger			
		47. ORGANIZATION Community Development			
RETURN THIS FORM WHEN COMPLETED TO: OFFICE OF HISTORIC PRESERVATION P.O. BOX 176 JEFFERSON CITY, MISSOURI 65102 PH. 314-751-4096		48. DATE 4/87			
IF ADDITIONAL SPACE IS NEEDED, ATTACH SEPARATE SHEET(S) TO THIS FORM		49. REVISION DATE(S)			

Sketch map of location


Site No. H-24

Section 7 Township 51N Range 31W


Indicate the chief topographical features, such as streams and elevations. Also indicate houses and roads. Indicate the site location by enclosing the site area with dotted line. Note scale of map and portion of section included in sketch map. Include drawings, photographs, etc. on additional pages.

N

Indicate part of section included in sketch map.



W



E

S

Notes: 42. (cont.) gable dormers on both sides. There is a shed-roof rear addition.


THIS IS PROBABLY THE ONE MOST IMPORTANT PART OF THIS DATA FORM!

Please Attach a copy of a topographic map with the site marked on it.



ARCHITECTURAL/HISTORIC INVENTORY SURVEY FORM

CL-AS-002-024

1. NO. H-25		4. PRESENT LOCAL NAME(S) OR DESIGNATION(S) 116 Dorsey	
2. COUNTY Clay		5. OTHER NAME(S)	
3. LOCATION OF LIBERTY NEGATIVES Community Development			
6. SPECIFIC LEGAL LOCATION TOWNSHIP 51N RANGE 31W SECTION 7 IF CITY OR TOWN, STREET ADDRESS		16. THEMATIC CATEGORY	
7. CITY OR TOWN IF RURAL, VICINITY Liberty		17. DATE(S) OR PERIOD ca. 1920	
8. DESCRIPTION OF LOCATION 		18. STYLE OR DESIGN Craftsman bungalow	
		19. ARCHITECT OR ENGINEER	
		20. CONTRACTOR OR BUILDER	
		21. ORIGINAL USE, IF APPARENT residence	
		22. PRESENT USE residence	
		23. OWNERSHIP PUBLIC () PRIVATE (X)	
		24. OWNER'S NAME AND ADDRESS IF KNOWN	
9. COORDINATES UTM LAT N120,550 LONG E521,350		25. OPEN TO PUBLIC? YES () NO (X)	
10. SITE () STRUCTURE () BUILDING (X) OBJECT ()		26. LOCAL CONTACT PERSON OR ORGANIZATION Community Development Director	
11. ON NATIONAL REGISTER? YES () NO (X)		27. OTHER SURVEYS IN WHICH INCLUDED	
12. IS IT ELIGIBLE? YES () NO (X)			
13. PART OF ESTAB. HIST. DISTRICT? YES () NO (X)		37. CONDITION INTERIOR _____ EXTERIOR excellent	
14. DISTRICT POTENTIAL? YES (X) NO ()		38. PRESERVATION UNDERWAY? YES (X) NO ()	
15. NAME OF ESTABLISHED DISTRICT		39. ENDANGERED? BY WHAT? YES () NO (X)	
		40. VISIBLE FROM PUBLIC ROAD? YES (X) NO ()	
		41. DISTANCE FROM AND FRONTAGE ON ROAD 100'	
42. FURTHER DESCRIPTION OF IMPORTANT FEATURES A nice example of a Craftsman bungalow, with full-length, hipped-roof front porch with tapering square wood columns. The windows vary in treatment and size: some are replacement, others are typical, multi-paned Craftsman. The wide, overhanging, unenclosed eaves have exposed rafters. There is an interior fireplace and a side gable addition to the left.		<div style="border: 2px solid black; padding: 10px; width: 100%;"> PHOTO MUST BE PROVIDED </div>	
43. HISTORY AND SIGNIFICANCE A very nice example of a Craftsman bungalow which has retained its integrity of design, materials, and scale.			
44. DESCRIPTION OF ENVIRONMENT AND OUTBUILDINGS A large lot with concrete retaining wall in front and on either side of the drive, which slopes down to a garage under the left addition.			
45. SOURCES OF INFORMATION		46. PREPARED BY Deon Wolfenbarger	
		47. ORGANIZATION Community Development	
		48. DATE 4/87	
		49. REVISION DATE(S)	
RETURN THIS FORM WHEN COMPLETED TO: OFFICE OF HISTORIC PRESERVATION P.O. BOX 176 JEFFERSON CITY, MISSOURI 65102 PH. 314-751-4096			

Sketch map of location

Site No.

H-25

Section

7

Township

51N

Range

31W

Indicate the chief topographical features, such as streams and elevations. Also indicate houses and roads. Indicate the site location by enclosing the site area with dotted line. Note scale of map and portion of section included in sketch map. Include drawings, photographs, etc. on additional pages.

N

Indicate part of section included in sketch map.

W



E

S

Notes:

THIS IS PROBABLY THE ONE MOST IMPORTANT PART OF THIS DATA FORM!

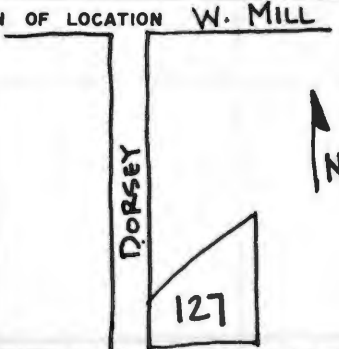
Please Attach a copy of a topographic map with the site marked on it.



MISSOURI OFFICE OF HISTORIC PRESERVATION

ARCHITECTURAL/HISTORIC INVENTORY SURVEY FORM

CL-AS-002-025

1. NO. H-26		4. PRESENT LOCAL NAME(S) OR DESIGNATION(S) 127 Dorsey		1. NO.	
2. COUNTY Clay		5. OTHER NAME(S)			2. COUNTY
3. LOCATION of Liberty NEGATIVES Community Development					
6. SPECIFIC LEGAL LOCATION TOWNSHIP 51N RANGE 31W SECTION 7 IF CITY OR TOWN, STREET ADDRESS		16. THEMATIC CATEGORY		4. PRESENT LOCAL NAME(S) OR DESIGNATION(S)	
7. CITY OR TOWN IF RURAL, VICINITY Liberty		17. DATE(S) OR PERIOD 1925			
8. DESCRIPTION OF LOCATION W. MILL 		18. STYLE OR DESIGN Craftsman bungalow		5. OTHER NAME(S)	
		19. ARCHITECT OR ENGINEER			
9. COORDINATES UTM LAT N120,500 LONG E521,350		20. CONTRACTOR OR BUILDER		6. TOWNSHIP	
		21. ORIGINAL USE, IF APPARENT residence			
10. SITE () STRUCTURE () BUILDING (X) OBJECT ()		22. PRESENT USE residence		RANGE	
		23. OWNERSHIP PUBLIC () PRIVATE (X)			
11. ON NATIONAL REGISTER? YES () NO (X)		24. OWNER'S NAME AND ADDRESS IF KNOWN Kenneth & Patricia		SECTION	
		25. OPEN TO PUBLIC? YES () NO (X)			
12. IS IT ELIGIBLE? YES () NO (X)		26. LOCAL CONTACT PERSON OR ORGANIZATION Community Development Director			
13. PART OF ESTAB. HIST. DISTRICT? YES () NO (X)		27. OTHER SURVEYS IN WHICH INCLUDED			
14. DISTRICT POTENTIAL? YES (X) NO ()		28. NO. OF STORIES 1 1/2			
15. NAME OF ESTABLISHED DISTRICT		29. BASEMENT? YES (X) NO ()			
		30. FOUNDATION MATERIAL concrete			
		31. WALL CONSTRUCTION frame			
		32. ROOF TYPE AND MATERIAL gable; composition shingle			
		33. NO. OF BAYS FRONT 2 SIDE 3			
		34. WALL TREATMENT clapboard			
		35. PLAN SHAPE rectangle			
		36. CHANGES (EXPLAIN IN NO. 42) ADDITION (X) ALTERED (X) MOVED ()			
		37. CONDITION INTERIOR EXTERIOR good			
		38. PRESERVATION UNDERWAY? YES () NO (X)			
		39. ENDANGERED? YES (X) NO () BY WHAT? encroaching business district			
		40. VISIBLE FROM PUBLIC ROAD? YES (X) NO ()			
		41. DISTANCE FROM AND FRONTAGE ON ROAD 100'			
42. FURTHER DESCRIPTION OF IMPORTANT FEATURES A typical Craftsman residence with the gable roof extended in front to form the porch roof. Porch supports are tapering square columns on brick piers; clapboards serve as porch rails. The windows are 3/1. There is a large, gable front dormer, and shed-roof dormer across the entire rear. There is a shed-roofed rear addition, and a right exterior fireplace. The roof has wider, overhanging eaves.		PHOTO MUST BE PROVIDED			
43. HISTORY AND SIGNIFICANCE A typical example of a Craftsman influenced home, which has retained its integrity of design, materials, and setting.					
44. DESCRIPTION OF ENVIRONMENT AND OUTBUILDINGS The house is set close to the road on this large lot. Immediately to the left is the rear of a convenience store. There is a right drive.					
45. SOURCES OF INFORMATION City water permits.		46. PREPARED BY Deon Wolfenbarger			
		47. ORGANIZATION Community Development			
		48. DATE 4/87 49. REVISION DATE(S)			
RETURN THIS FORM WHEN COMPLETED TO: OFFICE OF HISTORIC PRESERVATION P.O. BOX 176 JEFFERSON CITY, MISSOURI 65102 PH. 314-751-4096					

IF ADDITIONAL SPACE IS NEEDED, ATTACH SEPARATE SHEET(S) TO THIS FORM

CL-AS-002-025

Sketch map of location

Site No. H-26

Section 7

Township 51N

Range 31W

Indicate the chief topographical features, such as streams and elevations. Also indicate houses and roads. Indicate the site location by enclosing the site area with dotted line. Note scale of map and portion of section included in sketch map. Include drawings, photographs, etc. on additional pages.

N

Indicate part of section included in sketch map.

W



E

S

Notes:

THIS IS PROBABLY THE ONE MOST IMPORTANT PART OF THIS DATA FORM!

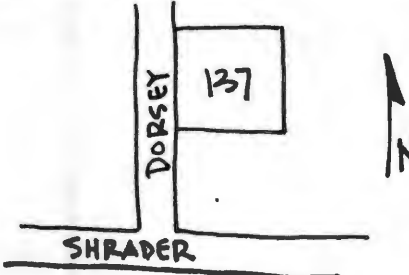
Please Attach a copy of a topographic map with the site marked on it.



MISSOURI OFFICE OF HISTORIC PRESERVATION

ARCHITECTURAL/HISTORIC INVENTORY SURVEY FORM

CL-AS-002-026

1. NO. H-27		4. PRESENT LOCAL NAME(S) OR DESIGNATION(S) 137 Dorsey		1. NO.	
2. COUNTY Clay		5. OTHER NAME(S)			2. COUNTY
3. LOCATION of Liberty NEGATIVES Community Development					
6. SPECIFIC LEGAL LOCATION TOWNSHIP 51N RANGE 31W SECTION 7 IF CITY OR TOWN, STREET ADDRESS		16. THEMATIC CATEGORY		2. COUNTY	
7. CITY OR TOWN IF RURAL, VICINITY Liberty		17. DATE(S) OR PERIOD 1925			
8. DESCRIPTION OF LOCATION		18. STYLE OR DESIGN Craftsman bungalow		4. PRESENT LOCAL NAME(S) OR DESIGNATION(S)	
		19. ARCHITECT OR ENGINEER			
9. COORDINATES UTM LAT N120,350 LONG E521,350		20. CONTRACTOR OR BUILDER		5. OTHER NAME(S)	
10. SITE () STRUCTURE () BUILDING (X) OBJECT ()		21. ORIGINAL USE, IF APPARENT residence			
11. ON NATIONAL REGISTER? YES () NO (X)		22. PRESENT USE residence		6. TOWNSHIP	
12. IS IT ELIGIBLE? YES () NO (X)		23. OWNERSHIP PUBLIC () PRIVATE (X)			
13. PART OF ESTAB. HIST. DISTRICT? YES () NO (X)		24. OWNER'S NAME AND ADDRESS IF KNOWN		RANGE	
14. DISTRICT POTENTIAL? YES (X) NO ()		25. OPEN TO PUBLIC? YES () NO (X)			
15. NAME OF ESTABLISHED DISTRICT		26. LOCAL CONTACT PERSON OR ORGANIZATION Community Development Director		SECTION	
		27. OTHER SURVEYS IN WHICH INCLUDED			
42. FURTHER DESCRIPTION OF IMPORTANT FEATURES A modest dwelling with wide, overhanging, unenclosed roof eaves with exposed rafters. The hip-roof, full-length front porch also has exposed rafters, as well as square, tapering wood columns. The windows are 3/1. There is a right bay and an interior fireplace.		28. NO. OF STORIES 1		4. PRESENT LOCAL NAME(S) OR DESIGNATION(S)	
		29. BASEMENT? YES (X) NO ()			
		30. FOUNDATION MATERIAL		5. OTHER NAME(S)	
		31. WALL CONSTRUCTION frame			
		32. ROOF TYPE AND MATERIAL gable; composition shingle		6. TOWNSHIP	
		33. NO. OF BAYS FRONT 3 SIDE 3			
		34. WALL TREATMENT asbestos shingles		RANGE	
		35. PLAN SHAPE rectangle			
		36. CHANGES (EXPLAIN IN NO. 42) ADDITION () ALTERED (X) MOVED ()		SECTION	
		37. CONDITION INTERIOR EXTERIOR fair			
		38. PRESERVATION UNDERWAY? YES () NO (X)		4. PRESENT LOCAL NAME(S) OR DESIGNATION(S)	
		39. ENDANGERED? BY WHAT? YES () NO (X)			
		40. VISIBLE FROM PUBLIC ROAD? YES (X) NO ()		5. OTHER NAME(S)	
		41. DISTANCE FROM AND FRONTAGE ON ROAD 105'			
43. HISTORY AND SIGNIFICANCE A simple example of a workingclass home with Craftsman detailing, the house has retained its integrity of design, scale, and setting.		PHOTO MUST BE PROVIDED		6. TOWNSHIP	
44. DESCRIPTION OF ENVIRONMENT AND OUTBUILDINGS The large lot has a right gravel drive leading to a front-gable garage in the rear.				RANGE	
45. SOURCES OF INFORMATION City water permits.		46. PREPARED BY Deon Wolfenbarger		SECTION	
		47. ORGANIZATION Community Development			
RETURN THIS FORM WHEN COMPLETED TO: OFFICE OF HISTORIC PRESERVATION P.O. BOX 176 JEFFERSON CITY, MISSOURI 65102 PH. 314-751-4096		48. DATE 4/87		SECTION	
IF ADDITIONAL SPACE IS NEEDED, ATTACH SEPARATE SHEET(S) TO THIS FORM		49. REVISION DATE(S)			

CL-AS-002-026

Sketch map of location

Site No. H-27

Section 7 Township 51N Range 31W

Indicate the chief topographical features, such as streams and elevations. Also indicate houses and roads. Indicate the site location by enclosing the site area with dotted line. Note scale of map and portion of section included in sketch map. Include drawings, photographs, etc. on additional pages.

N

Indicate part of section included in sketch map.

W



E

S

Notes:

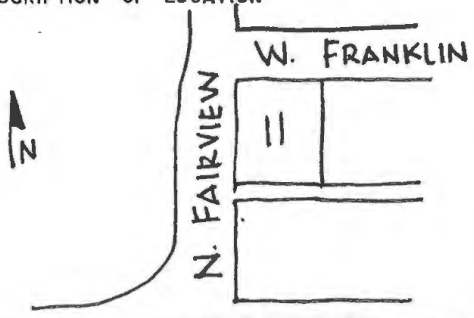
THIS IS PROBABLY THE ONE MOST IMPORTANT PART OF THIS DATA FORM!

Please Attach a copy of a topographic map with the site marked on it.




MISSOURI OFFICE OF HISTORIC PRESERVATION
ARCHITECTURAL/HISTORIC INVENTORY SURVEY FORM

CL-AS-002-027

1. NO. E-27		4. PRESENT LOCAL NAME(S) OR DESIGNATION(S) 11 N. Fairview	
2. COUNTY Clay		5. OTHER NAME(S)	
3. LOCATION OF Liberty NEGATIVES Community Development			
6. SPECIFIC LEGAL LOCATION TOWNSHIP 51N RANGE 31W SECTION 7 IF CITY OR TOWN, STREET ADDRESS		16. THEMATIC CATEGORY	
7. CITY OR TOWN IF RURAL, VICINITY Liberty		17. DATE(S) OR PERIOD 1958	
8. DESCRIPTION OF LOCATION 		18. STYLE OR DESIGN Ranch	
9. COORDINATES UTM LAT N121,450 LONG E520,650		19. ARCHITECT OR ENGINEER	
10. SITE () STRUCTURE () BUILDING (X) OBJECT ()		20. CONTRACTOR OR BUILDER	
11. ON NATIONAL REGISTER? YES () NO (X)		21. ORIGINAL USE, IF APPARENT residence	
12. IS IT ELIGIBLE? YES () NO (X)		22. PRESENT USE residence	
13. PART OF ESTAB. HIST. DISTRICT? YES () NO (X)		23. OWNERSHIP PUBLIC () PRIVATE (X)	
14. DISTRICT POTENTIAL? YES (X) NO ()		24. OWNER'S NAME AND ADDRESS IF KNOWN T.J. & Joyce Shouse	
15. NAME OF ESTABLISHED DISTRICT		25. OPEN TO PUBLIC? YES () NO (X)	
		26. LOCAL CONTACT PERSON OR ORGANIZATION Community Development Director	
		27. OTHER SURVEYS IN WHICH INCLUDED	
		28. NO. OF STORIES 1	
		29. BASEMENT? YES (X) NO ()	
		30. FOUNDATION MATERIAL concrete	
		31. WALL CONSTRUCTION frame	
		32. ROOF TYPE AND MATERIAL Hip: composition shingle	
		33. NO. OF BAYS FRONT 4 SIDE 2	
		34. WALL TREATMENT brick	
		35. PLAN SHAPE rectangle	
		36. CHANGES IN NO. 42) ADDITION () ALTERED () MOVED ()	
		37. CONDITION INTERIOR EXTERIOR good	
		38. PRESERVATION UNDERWAY? YES () NO (X)	
		39. ENDANGERED? BY WHAT? YES () NO (X)	
		40. VISIBLE FROM PUBLIC ROAD? YES (X) NO ()	
		41. DISTANCE FROM AND FRONTAGE ON ROAD 106.5	

42. FURTHER DESCRIPTION OF IMPORTANT FEATURES An attached garage is on the left, inset under the low pitched hip roof. There is a central, interior fireplace. A typical ranch with minimal detailing.



43. HISTORY AND SIGNIFICANCE A non-contributing, non-historic structure.

44. DESCRIPTION OF ENVIRONMENT AND OUTBUILDINGS The house is situated on a corner lot, directly facing the Junior High School.

45. SOURCES OF INFORMATION City water permits.

46. PREPARED BY Deon Wolfenbarger	
47. ORGANIZATION Community Development	
48. DATE	49. REVISION DATE(S)

RETURN THIS FORM WHEN COMPLETED TO: OFFICE OF HISTORIC PRESERVATION
P.O. BOX 176
JEFFERSON CITY, MISSOURI 65102
PH. 314-751-4096

IF ADDITIONAL SPACE IS NEEDED, ATTACH SEPARATE SHEET(S) TO THIS FORM

1. NO.
2. COUNTY
4. PRESENT LOCAL NAME(S) OR DESIGNATION(S)
5. OTHER NAME(S)
6. TOWNSHIP
RANGE
SECTION


Sketch map of location

Site No. E-27

Section 7 Township 51N Range 31W

Indicate the chief topographical features, such as streams and elevations. Also indicate houses and roads. Indicate the site location by enclosing the site area with dotted line. Note scale of map and portion of section included in sketch map. Include drawings, photographs, etc. on additional pages.

Indicate part of section included in sketch map.



Notes:

THIS IS PROBABLY THE ONE MOST IMPORTANT PART OF THIS DATA FORM!

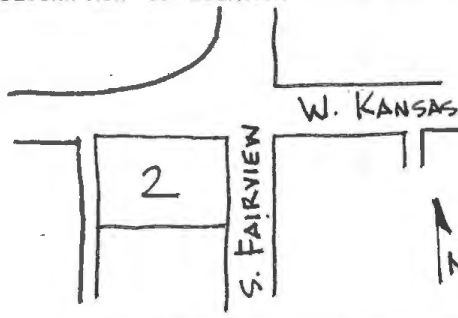
Please Attach a copy of a topographic map with the site marked on it.



MISSOURI OFFICE OF HISTORIC PRESERVATION

ARCHITECTURAL/HISTORIC INVENTORY SURVEY FORM

CL-AS-002-028

1. NO. D-12		4. PRESENT LOCAL NAME(S) OR DESIGNATION(S) 2 S. Fairview		1. NO.	
2. COUNTY Clay		5. OTHER NAME(S)			2. COUNTY
3. LOCATION OF Liberty NEGATIVES Community Development					
6. SPECIFIC LEGAL LOCATION TOWNSHIP 31N RANGE 31W SECTION 7 IF CITY OR TOWN, STREET ADDRESS		16. THEMATIC CATEGORY		28. NO. OF STORIES 2	
7. CITY OR TOWN IF RURAL, VICINITY Liberty		17. DATE(S) OR PERIOD		29. BASEMENT? YES (X) NO ()	
8. DESCRIPTION OF LOCATION 		18. STYLE OR DESIGN Neoclassical		30. FOUNDATION MATERIAL concrete	
9. COORDINATES UTM LAT N121,150 LONG E520,300		19. ARCHITECT OR ENGINEER		31. WALL CONSTRUCTION frame	
10. SITE () STRUCTURE () BUILDING (X) OBJECT ()		20. CONTRACTOR OR BUILDER		32. ROOF TYPE AND MATERIAL gable; wood	
11. ON NATIONAL REGISTER? YES () NO (X)		21. ORIGINAL USE, IF APPARENT residence		33. NO. OF BAYS FRONT 3 SIDE 2	
12. IS IT ELIGIBLE? YES () NO (X)		22. PRESENT USE residence		34. WALL TREATMENT brick	
13. PART OF ESTAB. HIST. DISTRICT? YES () NO (X)		23. OWNERSHIP PUBLIC () PRIVATE (X)		35. PLAN SHAPE rectangle	
14. DISTRICT POTENTIAL? YES (X) NO ()		24. OWNER'S NAME AND ADDRESS IF KNOWN R.H. & Ruth Stocksdale		36. CHANGES (EXPLAIN IN NO. 42) ADDITION () ALTERED () MOVED ()	
15. NAME OF ESTABLISHED DISTRICT		25. OPEN TO PUBLIC? YES () NO (X)		37. CONDITION INTERIOR _____ EXTERIOR excellent	
16. FURTHER DESCRIPTION OF IMPORTANT FEATURES A two story Colonial Revival with a low pitched roof with overhanging eaves. The front gable overhangs to form the full, two-story height porch. The porch supports are simple, square wood columns. The windows are 6/6, and the first story windows have wood panels underneath. The double front door has decorative iron storm doors.		26. LOCAL CONTACT PERSON OR ORGANIZATION Community Development Director		38. PRESERVATION UNDERWAY? YES () NO (X)	
17. HISTORY AND SIGNIFICANCE A non-historic, non-contributing building.		27. OTHER SURVEYS IN WHICH INCLUDED		39. ENDANGERED? BY WHAT? YES () NO (X)	
18. DESCRIPTION OF ENVIRONMENT AND OUTBUILDINGS The house is situated on a prominent corner lot at the edge of the historic district, across from the Junior High School.		28. SOURCES OF INFORMATION		40. VISIBLE FROM PUBLIC ROAD? YES (X) NO ()	
19. PREPARED BY Deon Wolfenbarger		29. ORGANIZATION Community Development		41. DISTANCE FROM AND FRONTAGE ON ROAD 90'	
20. DATE 4/87		30. REVISION DATE(S)		5. OTHER NAME(S)	
RETURN THIS FORM WHEN COMPLETED TO: OFFICE OF HISTORIC PRESERVATION P.O. BOX 176 JEFFERSON CITY, MISSOURI 65102 PH. 314-751-4096					6. TOWNSHIP
IF ADDITIONAL SPACE IS NEEDED, ATTACH SEPARATE SHEET(S) TO THIS FORM				RANGE	
					SECTION

CL-AS-002-028


Sketch map of location

Site No. _____

Section 7 Township 51N Range 31W

Indicate the chief topographical features, such as streams and elevations. Also indicate houses and roads. Indicate the site location by enclosing the site area with dotted line. Note scale of map and portion of section included in sketch map. Include drawings, photographs, etc. on additional pages.

Indicate part of section included in sketch map.



Notes:

THIS IS PROBABLY THE ONE MOST IMPORTANT PART OF THIS DATA FORM!

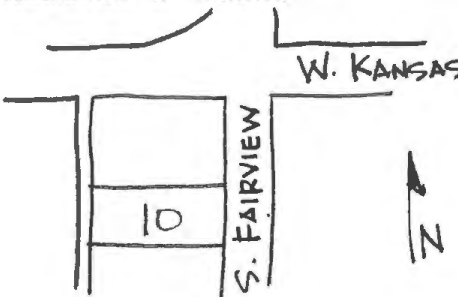
Please Attach a copy of a topographic map with the site marked on it.



MISSOURI OFFICE OF HISTORIC PRESERVATION

ARCHITECTURAL/HISTORIC INVENTORY SURVEY FORM

CL-AS-002-029

1. NO. D-13		4. PRESENT LOCAL NAME(S) OR DESIGNATION(S) 10 S. Fairview		1. NO.
2. COUNTY Clay		5. OTHER NAME(S)		
3. LOCATION OF LIBERTY NEGATIVES Community Development				2. COUNTY
6. SPECIFIC LEGAL LOCATION TOWNSHIP 51N RANGE 31W SECTION 7 IF CITY OR TOWN, STREET ADDRESS		16. THEMATIC CATEGORY		
7. CITY OR TOWN IF RURAL, VICINITY Liberty		17. DATE(S) OR PERIOD ca. 1925		4. PRESENT LOCAL NAME(S) OR DESIGNATION(S)
		18. STYLE OR DESIGN Craftsman bungalow		
		19. ARCHITECT OR ENGINEER		
		20. CONTRACTOR OR BUILDER		
8. DESCRIPTION OF LOCATION 		21. ORIGINAL USE, IF APPARENT residence		5. OTHER NAME(S)
		22. PRESENT USE residence		
		23. OWNERSHIP PUBLIC () PRIVATE (X)		
		24. OWNER'S NAME AND ADDRESS IF KNOWN David & Sally Anderson		
9. COORDINATES UTM LAT N121,075 LONG E520,300		25. OPEN TO PUBLIC? YES () NO (X)		6. TOWNSHIP
10. SITE () STRUCTURE () BUILDING (X) OBJECT ()		26. LOCAL CONTACT PERSON OR ORGANIZATION Community Development Director		
11. ON NATIONAL REGISTER? YES () NO (X)		27. OTHER SURVEYS IN WHICH INCLUDED		
12. IS IT ELIGIBLE? YES () NO (X)				
13. PART OF ESTAB. YES () HIST. DISTRICT? NO (X)		14. DISTRICT YES (X) POTENTIAL? NO ()		6. TOWNSHIP
15. NAME OF ESTABLISHED DISTRICT		37. CONDITION INTERIOR EXTERIOR excellent		
		38. PRESERVATION UNDERWAY? YES (X) NO ()		
		39. ENDANGERED? YES () BY WHAT? NO (X)		
		40. VISIBLE FROM PUBLIC ROAD? YES (X) NO ()		6. TOWNSHIP
		41. DISTANCE FROM AND FRONTAGE ON ROAD 60'		
		PHOTO MUST BE PROVIDED		
42. FURTHER DESCRIPTION OF IMPORTANT FEATURES A vernacular expression of the Craftsman style, lacking the exposed rafters or eave brackets, but retaining the wide, overhanging, unenclosed eaves. The full-length front porch has tapering, square columns on brick piers. A gable front dormer has three gabled windows. There are two right bays with lower extending gable roofs. The windows are 3/1. The interior fireplace has a tall chimney stack.				6. TOWNSHIP
43. HISTORY AND SIGNIFICANCE While not a pure Craftsman house, it remains a nearly original representation of a vernacular housing type. Its design, materials, scale, and setting add to the character of the historic neighborhood.				
44. DESCRIPTION OF ENVIRONMENT AND OUTBUILDINGS Parking is in the rear of this small lot, reached by a back alley.				
45. SOURCES OF INFORMATION City water permits.				
46. PREPARED BY Deon Wolfenbarger				6. TOWNSHIP
47. ORGANIZATION Community Development				
48. DATE 4/87				
49. REVISION DATE(S)				
RETURN THIS FORM WHEN COMPLETED TO: OFFICE OF HISTORIC PRESERVATION P.O. BOX 176 JEFFERSON CITY, MISSOURI 65102 PH. 314-751-4096				

IF ADDITIONAL SPACE IS NEEDED, ATTACH SEPARATE SHEET(S) TO THIS FORM


Sketch map of location

Site No. D-13

Section 7 Township 51N Range 31W

Indicate the chief topographical features, such as streams and elevations. Also indicate houses and roads. Indicate the site location by enclosing the site area with dotted line. Note scale of map and portion of section included in sketch map. Include drawings, photographs, etc. on additional pages.

Indicate part of section included in sketch map.



Notes:

THIS IS PROBABLY THE ONE MOST IMPORTANT PART OF THIS DATA FORM!

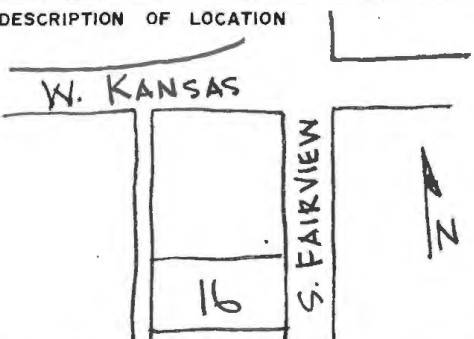
Please Attach a copy of a topographic map with the site marked on it.



MISSOURI OFFICE OF HISTORIC PRESERVATION

ARCHITECTURAL/HISTORIC INVENTORY SURVEY FORM

CL-AS-002-030

1. NO. D-15		4. PRESENT LOCAL NAME(S) OR DESIGNATION(S) 16 S. Fairview		1. NO.	
2. COUNTY Clay		5. OTHER NAME(S)			2. COUNTY
3. LOCATION of Liberty NEGATIVES Community Development					
6. SPECIFIC LEGAL LOCATION TOWNSHIP 51N RANGE 31W SECTION 7 IF CITY OR TOWN, STREET ADDRESS		16. THEMATIC CATEGORY		2. COUNTY	
7. CITY OR TOWN IF RURAL, VICINITY Liberty		17. DATE(S) OR PERIOD 1926			4. PRESENT LOCAL NAME(S) OR DESIGNATION(S)
8. DESCRIPTION OF LOCATION 		18. STYLE OR DESIGN Colonial Revival			
9. COORDINATES UTM LAT N121,000 LONG E520,300		19. ARCHITECT OR ENGINEER		4. PRESENT LOCAL NAME(S) OR DESIGNATION(S)	
10. SITE () STRUCTURE () BUILDING (X) OBJECT ()		20. CONTRACTOR OR BUILDER			2. COUNTY
11. ON NATIONAL REGISTER? YES () NO (X)		21. ORIGINAL USE, IF APPARENT residence			
12. IS IT ELIGIBLE? YES () NO (X)		22. PRESENT USE residence		2. COUNTY	
13. PART OF ESTAB. HIST. DISTRICT? YES () NO (X)		23. OWNERSHIP PUBLIC () PRIVATE (X)			4. PRESENT LOCAL NAME(S) OR DESIGNATION(S)
14. DISTRICT POTENTIAL? YES (X) NO ()		24. OWNER'S NAME AND ADDRESS IF KNOWN Amy Howard			
15. NAME OF ESTABLISHED DISTRICT		25. OPEN TO PUBLIC? YES () NO (X)		4. PRESENT LOCAL NAME(S) OR DESIGNATION(S)	
42. FURTHER DESCRIPTION OF IMPORTANT FEATURES The siding is the major alteration to this steeply pitched Colonial Revival house. There is a large, gable front dormer, a shed-roofed right bay, and a left, two-story extension of the gable roof. Also on the left is a lower bagle roof porch with side entry. The porch has simple square columns. The windows are 6/6 and have entablature surrounds. There is a capped interior fireplaces. The front entry has a curved brick stoop.		26. LOCAL CONTACT PERSON OR ORGANIZATION Community Development Director			2. COUNTY
43. HISTORY AND SIGNIFICANCE In spite of its siding alteration, this simple Colonial Revival example retains its integrity of design, mass, and setting, and adds to the character of the neighborhood.		27. OTHER SURVEYS IN WHICH INCLUDED			
44. DESCRIPTION OF ENVIRONMENT AND OUTBUILDINGS A somewhat larger lot, with parking in the rear, reached by a back alley.		40. VISIBLE FROM PUBLIC ROAD? YES (X) NO ()		2. COUNTY	
45. SOURCES OF INFORMATION City water permits		41. DISTANCE FROM AND FRONTAGE ON ROAD 75'			4. PRESENT LOCAL NAME(S) OR DESIGNATION(S)
46. PREPARED BY Deon Wolfenbarger		42. PHOTO MUST BE PROVIDED			
47. ORGANIZATION Community Development		43. BE PROVIDED		4. PRESENT LOCAL NAME(S) OR DESIGNATION(S)	
48. DATE		49. REVISION DATE(S)			2. COUNTY
49. REVISION DATE(S)		48. DATE			
50. RETURN THIS FORM WHEN COMPLETED TO: OFFICE OF HISTORIC PRESERVATION P.O. BOX 176 JEFFERSON CITY, MISSOURI 65102 PH. 314-751-4096		51. PHOTO MUST BE PROVIDED		2. COUNTY	
52. IF ADDITIONAL SPACE IS NEEDED, ATTACH SEPARATE SHEET(S) TO THIS FORM		53. PHOTO MUST BE PROVIDED			4. PRESENT LOCAL NAME(S) OR DESIGNATION(S)
53. PHOTO MUST BE PROVIDED		54. PHOTO MUST BE PROVIDED			
54. PHOTO MUST BE PROVIDED		55. PHOTO MUST BE PROVIDED		4. PRESENT LOCAL NAME(S) OR DESIGNATION(S)	
55. PHOTO MUST BE PROVIDED		56. PHOTO MUST BE PROVIDED			2. COUNTY
56. PHOTO MUST BE PROVIDED		57. PHOTO MUST BE PROVIDED			
57. PHOTO MUST BE PROVIDED		58. PHOTO MUST BE PROVIDED		2. COUNTY	
58. PHOTO MUST BE PROVIDED		59. PHOTO MUST BE PROVIDED			4. PRESENT LOCAL NAME(S) OR DESIGNATION(S)
59. PHOTO MUST BE PROVIDED		60. PHOTO MUST BE PROVIDED			
60. PHOTO MUST BE PROVIDED		61. PHOTO MUST BE PROVIDED		4. PRESENT LOCAL NAME(S) OR DESIGNATION(S)	
61. PHOTO MUST BE PROVIDED		62. PHOTO MUST BE PROVIDED			2. COUNTY
62. PHOTO MUST BE PROVIDED		63. PHOTO MUST BE PROVIDED			
63. PHOTO MUST BE PROVIDED		64. PHOTO MUST BE PROVIDED		2. COUNTY	
64. PHOTO MUST BE PROVIDED		65. PHOTO MUST BE PROVIDED			4. PRESENT LOCAL NAME(S) OR DESIGNATION(S)
65. PHOTO MUST BE PROVIDED		66. PHOTO MUST BE PROVIDED			
66. PHOTO MUST BE PROVIDED		67. PHOTO MUST BE PROVIDED		4. PRESENT LOCAL NAME(S) OR DESIGNATION(S)	
67. PHOTO MUST BE PROVIDED		68. PHOTO MUST BE PROVIDED			2. COUNTY
68. PHOTO MUST BE PROVIDED		69. PHOTO MUST BE PROVIDED			
69. PHOTO MUST BE PROVIDED		70. PHOTO MUST BE PROVIDED		2. COUNTY	
70. PHOTO MUST BE PROVIDED		71. PHOTO MUST BE PROVIDED			4. PRESENT LOCAL NAME(S) OR DESIGNATION(S)
71. PHOTO MUST BE PROVIDED		72. PHOTO MUST BE PROVIDED			
72. PHOTO MUST BE PROVIDED		73. PHOTO MUST BE PROVIDED		4. PRESENT LOCAL NAME(S) OR DESIGNATION(S)	
73. PHOTO MUST BE PROVIDED		74. PHOTO MUST BE PROVIDED			2. COUNTY
74. PHOTO MUST BE PROVIDED		75. PHOTO MUST BE PROVIDED			
75. PHOTO MUST BE PROVIDED		76. PHOTO MUST BE PROVIDED		2. COUNTY	
76. PHOTO MUST BE PROVIDED		77. PHOTO MUST BE PROVIDED			4. PRESENT LOCAL NAME(S) OR DESIGNATION(S)
77. PHOTO MUST BE PROVIDED		78. PHOTO MUST BE PROVIDED			
78. PHOTO MUST BE PROVIDED		79. PHOTO MUST BE PROVIDED		4. PRESENT LOCAL NAME(S) OR DESIGNATION(S)	
79. PHOTO MUST BE PROVIDED		80. PHOTO MUST BE PROVIDED			2. COUNTY
80. PHOTO MUST BE PROVIDED		81. PHOTO MUST BE PROVIDED			
81. PHOTO MUST BE PROVIDED		82. PHOTO MUST BE PROVIDED		2. COUNTY	
82. PHOTO MUST BE PROVIDED		83. PHOTO MUST BE PROVIDED			4. PRESENT LOCAL NAME(S) OR DESIGNATION(S)
83. PHOTO MUST BE PROVIDED		84. PHOTO MUST BE PROVIDED			
84. PHOTO MUST BE PROVIDED		85. PHOTO MUST BE PROVIDED		4. PRESENT LOCAL NAME(S) OR DESIGNATION(S)	
85. PHOTO MUST BE PROVIDED		86. PHOTO MUST BE PROVIDED			2. COUNTY
86. PHOTO MUST BE PROVIDED		87. PHOTO MUST BE PROVIDED			
87. PHOTO MUST BE PROVIDED		88. PHOTO MUST BE PROVIDED		2. COUNTY	
88. PHOTO MUST BE PROVIDED		89. PHOTO MUST BE PROVIDED			4. PRESENT LOCAL NAME(S) OR DESIGNATION(S)
89. PHOTO MUST BE PROVIDED		90. PHOTO MUST BE PROVIDED			
90. PHOTO MUST BE PROVIDED		91. PHOTO MUST BE PROVIDED		4. PRESENT LOCAL NAME(S) OR DESIGNATION(S)	
91. PHOTO MUST BE PROVIDED		92. PHOTO MUST BE PROVIDED			2. COUNTY
92. PHOTO MUST BE PROVIDED		93. PHOTO MUST BE PROVIDED			
93. PHOTO MUST BE PROVIDED		94. PHOTO MUST BE PROVIDED		2. COUNTY	
94. PHOTO MUST BE PROVIDED		95. PHOTO MUST BE PROVIDED			4. PRESENT LOCAL NAME(S) OR DESIGNATION(S)
95. PHOTO MUST BE PROVIDED		96. PHOTO MUST BE PROVIDED			
96. PHOTO MUST BE PROVIDED		97. PHOTO MUST BE PROVIDED		4. PRESENT LOCAL NAME(S) OR DESIGNATION(S)	
97. PHOTO MUST BE PROVIDED		98. PHOTO MUST BE PROVIDED			2. COUNTY
98. PHOTO MUST BE PROVIDED		99. PHOTO MUST BE PROVIDED			
99. PHOTO MUST BE PROVIDED		100. PHOTO MUST BE PROVIDED		2. COUNTY	
100. PHOTO MUST BE PROVIDED		101. PHOTO MUST BE PROVIDED			4. PRESENT LOCAL NAME(S) OR DESIGNATION(S)
101. PHOTO MUST BE PROVIDED		102. PHOTO MUST BE PROVIDED			
102. PHOTO MUST BE PROVIDED		103. PHOTO MUST BE PROVIDED		4. PRESENT LOCAL NAME(S) OR DESIGNATION(S)	
103. PHOTO MUST BE PROVIDED		104. PHOTO MUST BE PROVIDED			2. COUNTY
104. PHOTO MUST BE PROVIDED		105. PHOTO MUST BE PROVIDED			
105. PHOTO MUST BE PROVIDED		106. PHOTO MUST BE PROVIDED		2. COUNTY	
106. PHOTO MUST BE PROVIDED		107. PHOTO MUST BE PROVIDED			4. PRESENT LOCAL NAME(S) OR DESIGNATION(S)
107. PHOTO MUST BE PROVIDED		108. PHOTO MUST BE PROVIDED			
108. PHOTO MUST BE PROVIDED		109. PHOTO MUST BE PROVIDED		4. PRESENT LOCAL NAME(S) OR DESIGNATION(S)	
109. PHOTO MUST BE PROVIDED		110. PHOTO MUST BE PROVIDED			2. COUNTY
110. PHOTO MUST BE PROVIDED		111. PHOTO MUST BE PROVIDED			
111. PHOTO MUST BE PROVIDED		112. PHOTO MUST BE PROVIDED		2. COUNTY	
112. PHOTO MUST BE PROVIDED		113. PHOTO MUST BE PROVIDED			4. PRESENT LOCAL NAME(S) OR DESIGNATION(S)
113. PHOTO MUST BE PROVIDED		114. PHOTO MUST BE PROVIDED			
114. PHOTO MUST BE PROVIDED		115. PHOTO MUST BE PROVIDED		4. PRESENT LOCAL NAME(S) OR DESIGNATION(S)	
115. PHOTO MUST BE PROVIDED		116. PHOTO MUST BE PROVIDED			2. COUNTY
116. PHOTO MUST BE PROVIDED		117. PHOTO MUST BE PROVIDED			
117. PHOTO MUST BE PROVIDED		118. PHOTO MUST BE PROVIDED		2. COUNTY	
118. PHOTO MUST BE PROVIDED		119. PHOTO MUST BE PROVIDED			4. PRESENT LOCAL NAME(S) OR DESIGNATION(S)
119. PHOTO MUST BE PROVIDED		120. PHOTO MUST BE PROVIDED			
120. PHOTO MUST BE PROVIDED		121. PHOTO MUST BE PROVIDED		4. PRESENT LOCAL NAME(S) OR DESIGNATION(S)	
121. PHOTO MUST BE PROVIDED		122. PHOTO MUST BE PROVIDED			2. COUNTY
122. PHOTO MUST BE PROVIDED		123. PHOTO MUST BE PROVIDED			
123. PHOTO MUST BE PROVIDED		124. PHOTO MUST BE PROVIDED		2. COUNTY	
124. PHOTO MUST BE PROVIDED		125. PHOTO MUST BE PROVIDED			4. PRESENT LOCAL NAME(S) OR DESIGNATION(S)
125. PHOTO MUST BE PROVIDED		126. PHOTO MUST BE PROVIDED			
126. PHOTO MUST BE PROVIDED		127. PHOTO MUST BE PROVIDED		4. PRESENT LOCAL NAME(S) OR DESIGNATION(S)	
127. PHOTO MUST BE PROVIDED		128. PHOTO MUST BE PROVIDED			2. COUNTY
128. PHOTO MUST BE PROVIDED		129. PHOTO MUST BE PROVIDED			
129. PHOTO MUST BE PROVIDED		130. PHOTO MUST BE PROVIDED		2. COUNTY	
130. PHOTO MUST BE PROVIDED		131. PHOTO MUST BE PROVIDED			4. PRESENT LOCAL NAME(S) OR DESIGNATION(S)
131. PHOTO MUST BE PROVIDED		132. PHOTO MUST BE PROVIDED			
132. PHOTO MUST BE PROVIDED		133. PHOTO MUST BE PROVIDED		4. PRESENT LOCAL NAME(S) OR DESIGNATION(S)	
133. PHOTO MUST BE PROVIDED		134. PHOTO MUST BE PROVIDED			2. COUNTY
134. PHOTO MUST BE PROVIDED		135. PHOTO MUST BE PROVIDED			
135. PHOTO MUST BE PROVIDED		136. PHOTO MUST BE PROVIDED		2. COUNTY	
136. PHOTO MUST BE PROVIDED		137. PHOTO MUST BE PROVIDED			4. PRESENT LOCAL NAME(S) OR DESIGNATION(S)
137. PHOTO MUST BE PROVIDED		138. PHOTO MUST BE PROVIDED			
138. PHOTO MUST BE PROVIDED		139. PHOTO MUST BE PROVIDED		4. PRESENT LOCAL NAME(S) OR DESIGNATION(S)	
139. PHOTO MUST BE PROVIDED		140. PHOTO MUST BE PROVIDED			2. COUNTY
140. PHOTO MUST BE PROVIDED		141. PHOTO MUST BE PROVIDED			
141. PHOTO MUST BE PROVIDED		142. PHOTO MUST BE PROVIDED		2. COUNTY	
142. PHOTO MUST BE PROVIDED		143. PHOTO MUST BE PROVIDED			4. PRESENT LOCAL NAME(S) OR DESIGNATION(S)
143. PHOTO MUST BE PROVIDED		144. PHOTO MUST BE PROVIDED			
144. PHOTO MUST BE PROVIDED		145. PHOTO MUST BE PROVIDED		4. PRESENT LOCAL NAME(S) OR DESIGNATION(S)	
145. PHOTO MUST BE PROVIDED		146. PHOTO MUST BE PROVIDED			2. COUNTY
146. PHOTO MUST BE PROVIDED		147. PHOTO MUST BE PROVIDED			
147. PHOTO MUST BE PROVIDED		148. PHOTO MUST BE PROVIDED		2. COUNTY	
148. PHOTO MUST BE PROVIDED		149. PHOTO MUST BE PROVIDED			4. PRESENT LOCAL NAME(S) OR DESIGNATION(S)
149. PHOTO MUST BE PROVIDED		150. PHOTO MUST BE PROVIDED			
150. PHOTO MUST BE PROVIDED		151. PHOTO MUST BE PROVIDED		4. PRESENT LOCAL NAME(S) OR DESIGNATION(S)	
151. PHOTO MUST BE PROVIDED		152. PHOTO MUST BE PROVIDED			2. COUNTY
152. PHOTO MUST BE PROVIDED		153. PHOTO MUST BE PROVIDED			
153. PHOTO MUST BE PROVIDED		154. PHOTO MUST BE PROVIDED		2. COUNTY	
154. PHOTO MUST BE PROVIDED		155. PHOTO MUST BE PROVIDED			4. PRESENT LOCAL NAME(S) OR DESIGNATION(S)
155. PHOTO MUST BE PROVIDED		156. PHOTO MUST BE PROVIDED			
156. PHOTO MUST BE PROVIDED		157. PHOTO MUST BE PROVIDED		4. PRESENT LOCAL NAME(S) OR DESIGNATION(S)	
157. PHOTO MUST BE PROVIDED		158. PHOTO MUST BE PROVIDED			2. COUNTY
158. PHOTO MUST BE PROVIDED		159. PHOTO MUST BE PROVIDED			
159. PHOTO MUST BE PROVIDED		160. PHOTO MUST BE PROVIDED		2. COUNTY	
160. PHOTO MUST BE PROVIDED		161. PHOTO MUST BE PROVIDED			4. PRESENT LOCAL NAME(S) OR DESIGNATION(S)
161. PHOTO MUST BE PROVIDED		162. PHOTO MUST BE PROVIDED			
162. PHOTO MUST BE PROVIDED		163. PHOTO MUST BE PROVIDED		4. PRESENT LOCAL NAME(S) OR DESIGNATION(S)	
163. PHOTO MUST BE PROVIDED		164. PHOTO MUST BE PROVIDED			2. COUNTY
164. PHOTO MUST BE PROVIDED		165. PHOTO MUST BE PROVIDED			
165. PHOTO MUST BE PROVIDED		166. PHOTO MUST BE PROVIDED		2. COUNTY	
166. PHOTO MUST BE PROVIDED		167. PHOTO MUST BE PROVIDED			4. PRESENT LOCAL NAME(S) OR DESIGNATION(S)
167. PHOTO MUST BE PROVIDED		168. PHOTO MUST BE PROVIDED			
168. PHOTO MUST BE PROVIDED		169. PHOTO MUST BE PROVIDED		4. PRESENT LOCAL NAME(S) OR DESIGNATION(S)	
169. PHOTO MUST BE PROVIDED		170. PHOTO MUST BE PROVIDED			2. COUNTY
170. PHOTO MUST BE PROVIDED		171. PHOTO MUST BE PROVIDED			
171. PHOTO MUST BE PROVIDED		172. PHOTO MUST BE PROVIDED		2. COUNTY	
172. PHOTO MUST BE PROVIDED		173. PHOTO MUST BE PROVIDED			4. PRESENT LOCAL NAME(S) OR DESIGNATION(S)
173. PHOTO MUST BE PROVIDED		174. PHOTO MUST BE PROVIDED			
174. PHOTO MUST BE PROVIDED		175. PHOTO MUST BE PROVIDED		4. PRESENT LOCAL NAME(S) OR DESIGNATION(S)	
175. PHOTO MUST BE PROVIDED		176. PHOTO MUST BE PROVIDED			2. COUNTY
176. PHOTO MUST BE PROVIDED		177. PHOTO MUST BE PROVIDED			
177. PHOTO MUST BE PROVIDED		178. PHOTO MUST BE PROVIDED		2. COUNTY	
178. PHOTO MUST BE PROVIDED		179. PHOTO MUST BE PROVIDED			4. PRESENT LOCAL NAME(S) OR DESIGNATION(S)
179. PHOTO MUST BE PROVIDED		180. PHOTO MUST BE PROVIDED			
180. PHOTO MUST BE PROVIDED		181. PHOTO MUST BE PROVIDED		4. PRESENT LOCAL NAME(S) OR DESIGNATION(S)	
181. PHOTO MUST BE PROVIDED		182. PHOTO MUST BE PROVIDED			2. COUNTY
182. PHOTO MUST BE PROVIDED		183. PHOTO MUST BE PROVIDED			
183. PHOTO MUST BE PROVIDED		184. PHOTO MUST BE PROVIDED		2. COUNTY	
184. PHOTO MUST BE PROVIDED		185. PHOTO MUST BE PROVIDED			4. PRESENT LOCAL NAME(S) OR DESIGNATION(S)
185. PHOTO MUST BE PROVIDED		186. PHOTO MUST BE PROVIDED			
186. PHOTO MUST BE PROVIDED		187. PHOTO MUST BE PROVIDED		4. PRESENT LOCAL NAME(S) OR DESIGNATION(S)	
187. PHOTO MUST BE PROVIDED		188. PHOTO MUST BE PROVIDED			2. COUNTY
188. PHOTO MUST BE PROVIDED		189. PHOTO MUST BE PROVIDED			
189. PHOTO MUST BE PROVIDED		190. PHOTO MUST BE PROVIDED		2. COUNTY	
190. PHOTO MUST BE PROVIDED		191. PHOTO MUST BE PROVIDED			4. PRESENT LOCAL NAME(S) OR DESIGNATION(S)
191. PHOTO MUST BE PROVIDED		192. PHOTO MUST BE PROVIDED			
192. PHOTO MUST BE PROVIDED		193. PHOTO MUST BE PROVIDED		4. PRESENT LOCAL NAME(S) OR DESIGNATION(S)	
193. PHOTO MUST BE PROVIDED		194. PHOTO MUST BE PROVIDED			2. COUNTY
194. PHOTO MUST BE PROVIDED		195. PHOTO MUST BE PROVIDED			
195. PHOTO MUST BE PROVIDED		196. PHOTO MUST BE PROVIDED		2. COUNTY	
196. PHOTO MUST BE PROVIDED		197. PHOTO MUST BE PROVIDED			4. PRESENT LOCAL NAME(S) OR DESIGNATION(S)
197. PHOTO MUST BE PROVIDED		198. PHOTO MUST BE PROVIDED			
198. PHOTO MUST BE PROVIDED		199. PHOTO MUST BE PROVIDED		4. PRESENT LOCAL NAME(S) OR DESIGNATION(S)	
199. PHOTO MUST BE PROVIDED		200. PHOTO MUST BE PROVIDED			2. COUNTY
200. PHOTO MUST BE PROVIDED		201. PHOTO MUST BE PROVIDED			
201. PHOTO MUST BE PROVIDED		202. PHOTO MUST BE PROVIDED		2. COUNTY	
202. PHOTO MUST BE PROVIDED		203. PHOTO MUST BE PROVIDED			4. PRESENT LOCAL NAME(S) OR DESIGNATION(S)
203. PHOTO MUST BE PROVIDED		204. PHOTO MUST BE PROVIDED			
204. PHOTO MUST BE PROVIDED		205. PHOTO MUST BE PROVIDED		4. PRESENT LOCAL NAME(S) OR DESIGNATION(S)	
205. PHOTO MUST BE PROVIDED		206. PHOTO MUST BE PROVIDED			2. COUNTY
206. PHOTO MUST BE PROVIDED		207. PHOTO MUST BE PROVIDED			
207. PHOTO MUST BE PROVIDED		208. PHOTO MUST BE PROVIDED		2. COUNTY	
208. PHOTO MUST BE PROVIDED		209. PHOTO MUST BE PROVIDED			4. PRESENT LOCAL NAME(S) OR DESIGNATION(S)
209. PHOTO MUST BE PROVIDED		210. PHOTO MUST BE PROVIDED			
210. PHOTO MUST BE PROVIDED		211. PHOTO MUST BE PROVIDED		4. PRESENT LOCAL NAME(S) OR DESIGNATION(S)	
211. PHOTO MUST BE PROVIDED		212. PHOTO MUST BE PROVIDED			2. COUNTY
212. PHOTO MUST BE PROVIDED		213. PHOTO MUST BE PROVIDED			
213. PHOTO MUST BE PROVIDED		214. PHOTO MUST BE PROVIDED		2. COUNTY	
214. PHOTO MUST BE PROVIDED		215. PHOTO MUST BE PROVIDED			4. PRESENT LOCAL NAME(S) OR DESIGNATION(S)
215. PHOTO MUST BE PROVIDED		216. PHOTO MUST BE PROVIDED			
216. PHOTO MUST BE PROVIDED		217. PHOTO MUST BE PROVIDED		4. PRESENT LOCAL NAME(S) OR DESIGNATION(S)	
217. PHOTO MUST BE PROVIDED		218. PHOTO MUST BE PROVIDED			2. COUNTY
218. PHOTO MUST BE PROVIDED		219. PHOTO MUST BE PROVIDED			
219. PHOTO MUST BE PROVIDED		220. PHOTO MUST BE PROVIDED		2. COUNTY	
220. PHOTO MUST BE PROVIDED		221. PHOTO MUST BE PROVIDED			4. PRESENT LOCAL NAME(S) OR DESIGNATION(S)
221. PHOTO MUST BE PROVIDED		222. PHOTO MUST BE PROVIDED			
222. PHOTO MUST BE PROVIDED		223. PHOTO MUST BE PROVIDED		4. PRESENT LOCAL NAME(S) OR DESIGNATION(S)	
223. PHOTO MUST BE PROVIDED		224. PHOTO MUST BE PROVIDED			2. COUNTY
224. PHOTO MUST BE PROVIDED		225. PHOTO MUST BE PROVIDED			
225. PHOTO MUST BE PROVIDED		226. PHOTO MUST BE PROVIDED		2. COUNTY	
226. PHOTO MUST BE PROVIDED		227. PHOTO MUST BE PROVIDED			4. PRESENT LOCAL NAME(S) OR DESIGNATION(S)
227. PHOTO MUST BE PROVIDED		228. PHOTO MUST BE PROVIDED			
228. PHOTO MUST BE PROVIDED		229. PHOTO MUST BE PROVIDED		4. PRESENT LOCAL NAME(S) OR DESIGNATION(S)	
229. PHOTO MUST BE PROVIDED		230. PHOTO MUST BE PROVIDED			2. COUNTY
230. PHOTO MUST BE PROVIDED		231. PHOTO MUST BE PROVIDED			
231. PHOTO MUST BE PROVIDED		232. PHOTO MUST BE PROVIDED		2. COUNTY	
232. PHOTO MUST BE PROVIDED		233. PHOTO MUST BE PROVIDED			4. PRESENT LOCAL NAME(S) OR DESIGNATION(S)
233. PHOTO MUST BE PROVIDED		234. PHOTO MUST BE PROVIDED			
234. PHOTO MUST BE PROVIDED		235. PHOTO MUST BE PROVIDED		4. PRESENT LOCAL NAME(S) OR DESIGNATION(S)	
235. PHOTO MUST BE PROVIDED		236. PHOTO MUST BE PROVIDED			2. COUNTY
236. PHOTO MUST BE PROVIDED		237. PHOTO MUST BE PROVIDED			
237. PHOTO MUST BE PROVIDED		238. PHOTO MUST BE PROVIDED		2. COUNTY	
238. PHOTO MUST BE PROVIDED		239. PHOTO MUST BE PROVIDED			4. PRESENT LOCAL NAME(S) OR DESIGNATION(S)
239. PHOTO MUST BE PROVIDED		240. PHOTO MUST BE PROVIDED			
240. PHOTO MUST BE PROVIDED		241. PHOTO MUST BE PROVIDED		4. PRESENT LOCAL NAME(S) OR DESIGNATION(S)	
241. PHOTO MUST BE PROVIDED		242. PHOTO MUST BE PROVIDED			2. COUNTY
242. PHOTO MUST BE PROVIDED		243. PHOTO MUST BE PROVIDED			
243. PHOTO MUST BE PROVIDED		244. PHOTO MUST BE PROVIDED		2. COUNTY	
244. PHOTO MUST BE PROVIDED		245. PHOTO MUST BE PROVIDED			4. PRESENT LOCAL NAME(S) OR DESIGNATION(S)
245. PHOTO MUST BE PROVIDED		246. PHOTO MUST BE PROVIDED			
246. PHOTO MUST BE PROVIDED		247. PHOTO MUST BE PROVIDED		4. PRESENT LOCAL NAME(S) OR DESIGNATION(S)	
247. PHOTO MUST BE PROVIDED		248. PHOTO MUST BE PROVIDED			2. COUNTY
248. PHOTO MUST BE PROVIDED		249. PHOTO MUST BE PROVIDED			
249. PHOTO MUST BE PROVIDED		250. PHOTO MUST BE PROVIDED		2. COUNTY	
250. PHOTO MUST BE PROVIDED		251. PHOTO MUST BE PROVIDED			4. PRESENT LOCAL NAME(S) OR DESIGNATION(S)
251. PHOTO MUST BE PROVIDED		252. PHOTO MUST BE PROVIDED			
252. PHOTO MUST BE PROVIDED		253. PHOTO MUST BE PROVIDED		4. PRESENT LOCAL NAME(S) OR DESIGNATION(S)	
253. PHOTO MUST BE PROVIDED		254. PHOTO MUST BE PROVIDED			2. COUNTY
254. PHOTO MUST BE PROVIDED		255. PHOTO MUST BE PROVIDED			
255. PHOTO MUST BE PROVIDED		256. PHOTO MUST BE PROVIDED		2. COUNTY	
256. PHOTO MUST BE PROVIDED		257. PHOTO MUST BE PROVIDED			4. PRESENT LOCAL NAME(S) OR DESIGNATION(S)
257. PHOTO MUST BE PROVIDED		258. PHOTO MUST BE PROVIDED			
258. PHOTO MUST BE PROVIDED		259. PHOTO MUST BE PROVIDED		4. PRESENT LOCAL NAME(S) OR DESIGNATION(S)	
259. PHOTO MUST BE PROVIDED		260. PHOTO MUST BE PROVIDED			2. COUNTY
260					


CL-AS-002-030

Sketch map of location

Site No. D-15Section 7 Township 51N Range 31W

Indicate the chief topographical features, such as streams and elevations. Also indicate houses and roads. Indicate the site location by enclosing the site area with dotted line. Note scale of map and portion of section included in sketch map. Include drawings, photographs, etc. on additional pages.

Indicate part of section included in sketch map.



Notes:

THIS IS PROBABLY THE ONE MOST IMPORTANT PART OF THIS DATA FORM!

Please Attach a copy of a topographic map with the site marked on it.



MISSOURI OFFICE OF HISTORIC PRESERVATION

ARCHITECTURAL/HISTORIC INVENTORY SURVEY FORM

CL-AS-002-031

1. NO. D-11		4. PRESENT LOCAL NAME(S) OR DESIGNATION(S) 17 S. Fairview		1. NO.	
2. COUNTY Clay		5. OTHER NAME(S)			2. COUNTY
3. LOCATION OF Liberty NEGATIVES Community Development					
6. SPECIFIC LEGAL LOCATION TOWNSHIP 51N RANGE 31W SECTION 7 IF CITY OR TOWN, STREET ADDRESS		16. THEMATIC CATEGORY		4. PRESENT LOCAL NAME(S) OR DESIGNATION(S)	
7. CITY OR TOWN IF RURAL, VICINITY Liberty		17. DATE(S) OR PERIOD 1946			
8. DESCRIPTION OF LOCATION		18. STYLE OR DESIGN National, massed plan, side gable			
		19. ARCHITECT OR ENGINEER		5. OTHER NAME(S)	
		20. CONTRACTOR OR BUILDER			
		21. ORIGINAL USE, IF APPARENT residence			
9. COORDINATES UTM LAT N121,025 LONG E520,300		22. PRESENT USE residence		6. TOWNSHIP	
10. SITE () STRUCTURE () BUILDING (X) OBJECT ()		23. OWNERSHIP PUBLIC () PRIVATE (X)			
11. ON NATIONAL REGISTER? YES () NO (X)		24. OWNER'S NAME AND ADDRESS IF KNOWN T.H. & Marjorie Craig			
12. IS IT ELIGIBLE? YES () NO (X)		25. OPEN TO PUBLIC? YES () NO (X)		7. RANGE	
13. PART OF ESTAB. HIST. DISTRICT? YES () NO (X)		26. LOCAL CONTACT PERSON OR ORGANIZATION Community Development Director			
14. DISTRICT POTENTIAL? YES (X) NO ()		27. OTHER SURVEYS IN WHICH INCLUDED			
15. NAME OF ESTABLISHED DISTRICT		28. NO. OF STORIES 1		8. SECTION	
		29. BASEMENT? YES () NO ()			
		30. FOUNDATION MATERIAL concrete			
		31. WALL CONSTRUCTION cinder block		9. PHOTO	
		32. ROOF TYPE AND MATERIAL gable, composition Shingle			
		33. NO. OF BAYS FRONT 3 SIDE 2			
		34. WALL TREATMENT stucco		10. PHOTO	
		35. PLAN SHAPE rectangle			
		36. CHANGES (EXPLAIN IN NO. 42) ADDITION () ALTERED (X) MOVED ()			
		37. CONDITION INTERIOR EXTERIOR fair-good		11. PHOTO	
		38. PRESERVATION UNDERWAY? YES () NO (X)			
		39. ENDANGERED? BY WHAT? YES () NO (X)			
		40. VISIBLE FROM PUBLIC ROAD? YES (X) NO ()		12. PHOTO	
		41. DISTANCE FROM AND FRONTAGE ON ROAD 50'			
42. FURTHER DESCRIPTION OF IMPORTANT FEATURES This simple stucco house has clapboard in the gable end. The front windows are paired, 3/1. There is a right side entry in addition to the front. The doors and windows have aluminum awnings.				13. PHOTO	
43. HISTORY AND SIGNIFICANCE A non-historic, non-contributing building which is similar in size to the other small homes in Prospect Heights. It was built for \$4000 in 1946 for Mrs. Joe Mustion.					
44. DESCRIPTION OF ENVIRONMENT AND OUTBUILDINGS A small lot with mature trees and a right drive.				14. PHOTO	
45. SOURCES OF INFORMATION City building & water permits.					
46. PREPARED BY Deon Wolfenbarger					
47. ORGANIZATION Community Development				15. PHOTO	
48. DATE					
49. REVISION DATE(S)					
RETURN THIS FORM WHEN COMPLETED TO: OFFICE OF HISTORIC PRESERVATION P.O. BOX 176 JEFFERSON CITY, MISSOURI 65102 PH. 314-751-4096				4/87	

CL-AS-002-031


Sketch map of location

Site No. D-11

Section 7 Township 51N Range 31W

Indicate the chief topographical features, such as streams and elevations. Also indicate houses and roads. Indicate the site location by enclosing the site area with dotted line. Note scale of map and portion of section included in sketch map. Include drawings, photographs, etc. on additional pages.

Indicate part of section included in sketch map.



Notes:

THIS IS PROBABLY THE ONE MOST IMPORTANT PART OF THIS DATA FORM!


Please Attach a copy of a topographic map with the site marked on it.



MISSOURI OFFICE OF HISTORIC PRESERVATION

ARCHITECTURAL/HISTORIC INVENTORY SURVEY FORM

CL-AS-002-032

1. NO. D-10		4. PRESENT LOCAL NAME(S) OR DESIGNATION(S) 23 S. Fairview		1. NO.	
2. COUNTY Clay		5. OTHER NAME(S)			2. COUNTY
3. LOCATION of Liberty NEGATIVES Community Development					
6. SPECIFIC LEGAL LOCATION TOWNSHIP 51N RANGE 31W SECTION 7 IF CITY OR TOWN, STREET ADDRESS		16. THEMATIC CATEGORY		28. NO. OF STORIES 1	
7. CITY OR TOWN IF RURAL, VICINITY Liberty		17. DATE(S) OR PERIOD 1953		29. BASEMENT? YES (X) NO ()	
8. DESCRIPTION OF LOCATION 		18. STYLE OR DESIGN ranch		30. FOUNDATION MATERIAL concrete block	
		19. ARCHITECT OR ENGINEER		31. WALL CONSTRUCTION frame	
		20. CONTRACTOR OR BUILDER		32. ROOF TYPE AND MATERIAL gable; wood shingle	
9. COORDINATES UTM LAT N120,950 LONG E520,300		21. ORIGINAL USE, IF APPARENT residence		33. NO. OF BAYS FRONT 5 SIDE 2	
10. SITE () STRUCTURE () BUILDING (X) OBJECT ()		22. PRESENT USE residence		34. WALL TREATMENT brick	
11. ON NATIONAL REGISTER? YES () NO (X)		23. OWNERSHIP PUBLIC () PRIVATE (X)		35. PLAN SHAPE rectangle	
12. IS IT ELIGIBLE? YES () NO (X)		24. OWNER'S NAME AND ADDRESS IF KNOWN Lawrence & Vicki		36. CHANGES (EXPLAIN IN NO. 42) ADDITION () ALTERED () MOVED ()	
13. PART OF ESTAB. HIST. DISTRICT? YES () NO (X)		25. OPEN TO PUBLIC? YES () NO (X)		37. CONDITION INTERIOR EXTERIOR good	
14. DISTRICT POTENTIAL? YES (X) NO ()		26. LOCAL CONTACT PERSON OR ORGANIZATION Community Development Director		38. PRESERVATION UNDERWAY? YES () NO (X)	
15. NAME OF ESTABLISHED DISTRICT		27. OTHER SURVEYS IN WHICH INCLUDED		39. ENDANGERED? BY WHAT? YES () NO (X)	
				40. VISIBLE FROM PUBLIC ROAD? YES (X) NO ()	
				41. DISTANCE FROM AND FRONTAGE ON ROAD 80'	
42. FURTHER DESCRIPTION OF IMPORTANT FEATURES A brick ranch with a low-pitched gable roof and overhanging eaves. The front entry is inset under the main roof. The windows are 1/1, and the interior fireplace has three flues.				5. OTHER NAME(S)	
43. HISTORY AND SIGNIFICANCE A non-historic, non-contributing building.					
44. DESCRIPTION OF ENVIRONMENT AND OUTBUILDINGS Situated on a slightly larger lot with a curving, concrete sidewalk leading to the front door.				6. TOWNSHIP	
45. SOURCES OF INFORMATION City water permits.					
46. PREPARED BY Deon Wolfenbarger				RANGE	
47. ORGANIZATION Community Development					
48. DATE 4/87				SECTION	
49. REVISION DATE(S)					

RETURN THIS FORM WHEN COMPLETED TO: OFFICE OF HISTORIC PRESERVATION
P.O. BOX 176
JEFFERSON CITY, MISSOURI 65102
PH. 314-751-4096

IF ADDITIONAL SPACE IS NEEDED, ATTACH SEPARATE SHEET(S) TO THIS FORM

4/87

CL-AS-002-032


Sketch map of location

Site No. D-10

Section 7 Township 51N Range 31W

Indicate the chief topographical features, such as streams and elevations. Also indicate houses and roads. Indicate the site location by enclosing the site area with dotted line. Note scale of map and portion of section included in sketch map. Include drawings, photographs, etc. on additional pages.

Indicate part of section included in sketch map.



Notes:

THIS IS PROBABLY THE ONE MOST IMPORTANT PART OF THIS DATA FORM!

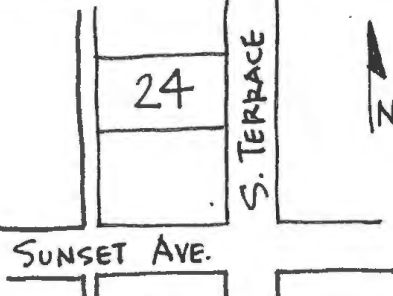
Please Attach a copy of a topographic map with the site marked on it.



MISSOURI OFFICE OF HISTORIC PRESERVATION

ARCHITECTURAL/HISTORIC INVENTORY SURVEY FORM

CL-AS-002-033

1. NO. D-16		4. PRESENT LOCAL NAME(S) OR DESIGNATION(S) 24 S. Fairview		1. NO.	
2. COUNTY Clay		5. OTHER NAME(S)			2. COUNTY
3. LOCATION OF LIBERTY NEGATIVES Community Development					
6. SPECIFIC LEGAL LOCATION TOWNSHIP 31N RANGE 31W SECTION 7 IF CITY OR TOWN, STREET ADDRESS		16. THEMATIC CATEGORY		4. PRESENT LOCAL NAME(S) OR DESIGNATION(S)	
7. CITY OR TOWN IF RURAL, VICINITY Liberty		17. DATE(S) OR PERIOD 1951			
8. DESCRIPTION OF LOCATION 		18. STYLE OR DESIGN modern - minimal traditional		5. OTHER NAME(S)	
		19. ARCHITECT OR ENGINEER			
9. COORDINATES UTM LAT N120,950 LONG E520,300		20. CONTRACTOR OR BUILDER		6. TOWNSHIP	
		21. ORIGINAL USE, IF APPARENT residence			
10. SITE () STRUCTURE () BUILDING (X) OBJECT ()		22. PRESENT USE residence		RANGE	
		23. OWNERSHIP PUBLIC () PRIVATE (X)			
11. ON NATIONAL REGISTER? YES () NO (X)		24. OWNER'S NAME AND ADDRESS IF KNOWN John & Carol McHenry		SECTION	
		25. OPEN TO PUBLIC? YES () NO (X)			
12. IS IT ELIGIBLE? YES () NO (X)		26. LOCAL CONTACT PERSON OR ORGANIZATION Community Development Director			
		27. OTHER SURVEYS IN WHICH INCLUDED			
13. PART OF ESTAB. HIST. DISTRICT? YES () NO (X)		28. NO. OF STORIES 1 1/2			
		29. BASEMENT? YES (X) NO ()			
14. DISTRICT POTENTIAL? YES (X) NO ()		30. FOUNDATION MATERIAL concrete			
		31. WALL CONSTRUCTION frame			
15. NAME OF ESTABLISHED DISTRICT		32. ROOF TYPE AND MATERIAL gable; composition shingle			
		33. NO. OF BAYS FRONT 4 SIDE n/a			
42. FURTHER DESCRIPTION OF IMPORTANT FEATURES A non-historic house which contains detailing reflecting the Cape Cod version of the Colonial Revival. On the left is a front facing gable with vertical boards in the gable. The entry porch is shed-roofed and has spindle columns and rails. The windows are 6/6, and there is a grouping of three on the front. Ther is a gable-front dormer, and a one room addition to the right with a lower gable roof.		34. WALL TREATMENT siding; brick			
		35. PLAN SHAPE irregular			
43. HISTORY AND SIGNIFICANCE Although non-historic, the house is similar enough in scale and detail to the older homes so as not to detract from the neighborhood.		36. CHANGES (EXPLAIN IN NO. 42) ADDITION (X) ALTERED () MOVED ()			
		37. CONDITION INTERIOR EXTERIOR good			
44. DESCRIPTION OF ENVIRONMENT AND OUTBUILDINGS A good-sized lot which has rear parking, reached from the alley in the back.		38. PRESERVATION UNDERWAY? YES () NO (X)			
		39. ENDANGERED? BY WHAT? YES () NO (X)			
45. SOURCES OF INFORMATION City water permits		40. VISIBLE FROM PUBLIC ROAD? YES (X) NO ()			
		41. DISTANCE FROM AND FRONTAGE ON ROAD 75'			
46. PREPARED BY Deon Wolfenbarger		PHOTO MUST BE PROVIDED			
					47. ORGANIZATION Community Development
RETURN THIS FORM WHEN COMPLETED TO: OFFICE OF HISTORIC PRESERVATION P.O. BOX 176 JEFFERSON CITY, MISSOURI 65102 PH. 314-751-4096		48. DATE			
		49. REVISION DATE(S)			
IF ADDITIONAL SPACE IS NEEDED, ATTACH SEPARATE SHEET(S) TO THIS FORM		4/87			


Sketch map of location

Site No. _____

Section 7 Township 51N Range 31W

Indicate the chief topographical features, such as streams and elevations. Also indicate houses and roads. Indicate the site location by enclosing the site area with dotted line. Note scale of map and portion of section included in sketch map. Include drawings, photographs, etc. on additional pages.

Indicate part of section included in sketch map.



Notes:

THIS IS PROBABLY THE ONE MOST IMPORTANT PART OF THIS DATA FORM!


Please Attach a copy of a topographic map with the site marked on it.



MISSOURI OFFICE OF HISTORIC PRESERVATION

ARCHITECTURAL/HISTORIC INVENTORY SURVEY FORM

CL-AS-002-034

1. NO. D-18		4. PRESENT LOCAL NAME(S) OR DESIGNATION(S) 30 S. Fairview		1. NO.	
2. COUNTY Clay		5. OTHER NAME(S)			2. COUNTY
3. LOCATION of Liberty NEGATIVES Community Development					
6. SPECIFIC LEGAL LOCATION TOWNSHIP 51N RANGE 31W SECTION 7 IF CITY OR TOWN, STREET ADDRESS		16. THEMATIC CATEGORY		4. PRESENT LOCAL NAME(S) OR DESIGNATION(S)	
7. CITY OR TOWN IF RURAL, VICINITY Liberty		17. DATE(S) OR PERIOD late 19th cent.			
8. DESCRIPTION OF LOCATION 		18. STYLE OR DESIGN National, gable-front-and-wing		5. OTHER NAME(S)	
		19. ARCHITECT OR ENGINEER			
9. COORDINATES UTM LAT N120,875 LONG E520,300		20. CONTRACTOR OR BUILDER		6. TOWNSHIP	
		21. ORIGINAL USE, IF APPARENT residence			
10. SITE () STRUCTURE () BUILDING (X) OBJECT ()		22. PRESENT USE residence		RANGE	
		23. OWNERSHIP PUBLIC () PRIVATE (X)			
11. ON NATIONAL REGISTER? YES () NO (X)		24. OWNER'S NAME AND ADDRESS IF KNOWN Melody Foltz		SECTION	
		25. OPEN TO PUBLIC? YES () NO (X)			
12. IS IT ELIGIBLE? YES () NO (X)		26. LOCAL CONTACT PERSON OR ORGANIZATION Community Development Director			
		27. OTHER SURVEYS IN WHICH INCLUDED			
13. PART OF ESTAB. HIST. DISTRICT? YES () NO (X)		36. CHANGES (EXPLAIN IN NO. 42) ADDITION () ALTERED () MOVED ()			
		37. CONDITION INTERIOR EXTERIOR good			
14. DISTRICT POTENTIAL? YES (X) NO ()		38. PRESERVATION UNDERWAY? YES () NO (X)			
		39. ENDANGERED? BY WHAT? YES () NO (X)			
15. NAME OF ESTABLISHED DISTRICT		40. VISIBLE FROM PUBLIC ROAD? YES (X) NO ()			
		41. DISTANCE FROM AND FRONTAGE ON ROAD 49'			
42. FURTHER DESCRIPTION OF IMPORTANT FEATURES This vernacular housing type has Queen Anne detailing, seen in the spindlework porch supports on both the front and rear porches. There is a plain frieze under the boxed cornices, and simple corner pilasters. The front entry porch is hipped-roof, with a half pediment over the porch entry. An interior fireplace is capped with contrasting material.		PHOTO MUST BE PROVIDED			
43. HISTORY AND SIGNIFICANCE Although city water permits indicated service hook-up in 1943, the house is a vernacular housing type typical at the turn of the century. The detailing and steep roof pitch indicate construction probably before 1900. It retains its integrity of design, detail, material, mass, and setting, and adds to the character of the historic neighborhood.					
44. DESCRIPTION OF ENVIRONMENT AND OUTBUILDINGS A small lot in Prospect Heights, a subdivision of smaller, workingclass homes. There is a stone wall on the right property line.					
45. SOURCES OF INFORMATION City water permits		46. PREPARED BY Deon Wolfenbarger			
RETURN THIS FORM WHEN COMPLETED TO: OFFICE OF HISTORIC PRESERVATION P.O. BOX 176 JEFFERSON CITY, MISSOURI 65102 PH. 314-751-4096		47. ORGANIZATION Community Development			
		48. DATE 49. REVISION DATE(S) 4/87			

IF ADDITIONAL SPACE IS NEEDED, ATTACH SEPARATE SHEET(S) TO THIS FORM


CL-AS-002-034

Sketch map of location

Site No. D-18Section 7 Township 51N Range 31W

Indicate the chief topographical features, such as streams and elevations. Also indicate houses and roads. Indicate the site location by enclosing the site area with dotted line. Note scale of map and portion of section included in sketch map. Include drawings, photographs, etc. on additional pages.

Indicate part of section included in sketch map.



Notes:

THIS IS PROBABLY THE ONE MOST IMPORTANT PART OF THIS DATA FORM!

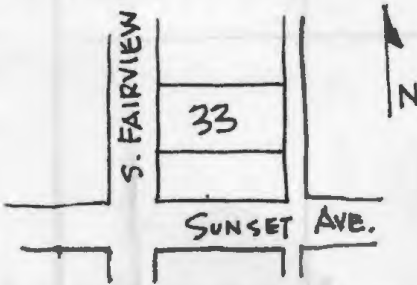
Please Attach a copy of a topographic map with the site marked on it.



MISSOURI OFFICE OF HISTORIC PRESERVATION

ARCHITECTURAL/HISTORIC INVENTORY SURVEY FORM

CL-AS-002-035

1. NO. D-8		4. PRESENT LOCAL NAME(S) OR DESIGNATION(S) 33 S. Fairview		1. NO.	
2. COUNTY Clay		5. OTHER NAME(S)			2. COUNTY
3. LOCATION of Liberty NEGATIVES Community Development					
6. SPECIFIC LEGAL LOCATION TOWNSHIP 51N RANGE 31W SECTION 7 IF CITY OR TOWN, STREET ADDRESS		16. THEMATIC CATEGORY		4. PRESENT LOCAL NAME(S) OR DESIGNATION(S)	
7. CITY OR TOWN IF RURAL, VICINITY Liberty		17. DATE(S) OR PERIOD 1926			
8. DESCRIPTION OF LOCATION 		18. STYLE OR DESIGN Craftsman bungalow			
		19. ARCHITECT OR ENGINEER			
9. COORDINATES UTM LAT N120,875 LONG E520,300		20. CONTRACTOR OR BUILDER		5. OTHER NAME(S)	
10. SITE () STRUCTURE () BUILDING (X) OBJECT ()		21. ORIGINAL USE, IF APPARENT residence			
11. ON NATIONAL REGISTER? YES () NO (X)		22. PRESENT USE residence		6. TOWNSHIP	
12. IS IT ELIGIBLE? YES () NO (X)		23. OWNERSHIP PUBLIC () PRIVATE (X)			
13. PART OF ESTAB. HIST. DISTRICT? YES () NO (X)		24. OWNER'S NAME AND ADDRESS IF KNOWN		RANGE	
14. DISTRICT POTENTIAL? YES (X) NO ()		25. OPEN TO PUBLIC? YES () NO (X)			
15. NAME OF ESTABLISHED DISTRICT		26. LOCAL CONTACT PERSON OR ORGANIZATION Community Development Director		SECTION	
		27. OTHER SURVEYS IN WHICH INCLUDED			
42. FURTHER DESCRIPTION OF IMPORTANT FEATURES The only alteration to this Craftsman bungalow appears to be the screening of the front porch. The porch roof is formed by an extension of the gable roof, and there are square columns set on brick piers. The wide, overhanging eaves have triangular knee brackets, and the unenclosed eaves on the gable front dormer have exposed rafters. The windows are 6/1. Wood trim differentiates the first floor from the attic. The interior (cont.)		<div style="border: 1px solid black; padding: 20px; width: 100%;"> <p style="font-size: 24px; margin: 0;">PHOTO MUST BE PROVIDED</p> </div>			
43. HISTORY AND SIGNIFICANCE A nice example of a little altered Craftsman bungalow, which retains its integrity of design, materials, setting, and scale, and therefore adds to the character of the neighborhood. Built in 1926 at a cost of \$3500.					
44. DESCRIPTION OF ENVIRONMENT AND OUTBUILDINGS A portion of this formerly large lot has been sold for the new construction to the right. The yard slopes up somewhat to the house.					
45. SOURCES OF INFORMATION City building & water permits.		46. PREPARED BY Deon Wolfenbarger			
47. ORGANIZATION Community Development		48. DATE 4/87			
49. REVISION DATE(S)					

RETURN THIS FORM WHEN COMPLETED TO: OFFICE OF HISTORIC PRESERVATION
P.O. BOX 176
JEFFERSON CITY, MISSOURI 65102
PH. 314-751-4096

IF ADDITIONAL SPACE IS NEEDED, ATTACH
SEPARATE SHEET(S) TO THIS FORM

Sketch map of location

Site No. D-8

Section 7 Township 51N Range 31W

Indicate the chief topographical features, such as streams and elevations. Also indicate houses and roads. Indicate the site location by enclosing the site area with dotted line. Note scale of map and portion of section included in sketch map. Include drawings, photographs, etc. on additional pages.

Indicate part of section included in sketch map.



Notes: 42. (cont.) fireplace has an arched masonry cap.

THIS IS PROBABLY THE ONE MOST IMPORTANT PART OF THIS DATA FORM!

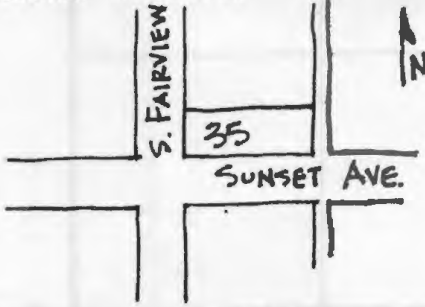
Please Attach a copy of a topographic map with the site marked on it.



MISSOURI OFFICE OF HISTORIC PRESERVATION

ARCHITECTURAL/HISTORIC INVENTORY SURVEY FORM

CL-AS-002-036

1. NO. D-7		4. PRESENT LOCAL NAME(S) OR DESIGNATION(S) 35 S. Fairview		1. NO.	
2. COUNTY Clay		5. OTHER NAME(S)			2. COUNTY
3. LOCATION OF Liberty NEGATIVES Community Development					
6. SPECIFIC LEGAL LOCATION TOWNSHIP <u>51N</u> RANGE <u>31W</u> SECTION <u>7</u> IF CITY OR TOWN, STREET ADDRESS		16. THEMATIC CATEGORY		4. PRESENT LOCAL NAME(S) OR DESIGNATION(S)	
7. CITY OR TOWN IF RURAL, VICINITY Liberty		17. DATE(S) OR PERIOD 1987			
8. DESCRIPTION OF LOCATION 		18. STYLE OR DESIGN raised ranch		5. OTHER NAME(S)	
		19. ARCHITECT OR ENGINEER			
9. COORDINATES UTM LAT N120,825 LONG E520,300		20. CONTRACTOR OR BUILDER		6. TOWNSHIP	
10. SITE () STRUCTURE () BUILDING (X) OBJECT ()		21. ORIGINAL USE, IF APPARENT residence			
11. ON NATIONAL REGISTER? YES () NO (X)		22. PRESENT USE residence		RANGE	
12. IS IT ELIGIBLE? YES () NO (X)		23. OWNERSHIP PUBLIC () PRIVATE (X)			
13. PART OF ESTAB. HIST. DISTRICT? YES () NO (X)		24. OWNER'S NAME AND ADDRESS IF KNOWN		SECTION	
14. DISTRICT POTENTIAL? YES (X) NO ()		25. OPEN TO PUBLIC? YES () NO (X)			
15. NAME OF ESTABLISHED DISTRICT		26. LOCAL CONTACT PERSON OR ORGANIZATION Community Development Director		4. PRESENT LOCAL NAME(S) OR DESIGNATION(S)	
		27. OTHER SURVEYS IN WHICH INCLUDED			
42. FURTHER DESCRIPTION OF IMPORTANT FEATURES A raised ranch, marked by the two-car garage underneath the house, as well as a basement entrance. The first floor, set up high off the ground, has a bay window.		PHOTO MUST BE PROVIDED		5. OTHER NAME(S)	
43. HISTORY AND SIGNIFICANCE At the time of this survey, an unfinished house. Although it is similar in scale and setback, it is non-historic, non-contributing.					
44. DESCRIPTION OF ENVIRONMENT AND OUTBUILDINGS A small corner lot which was formerly part of 33 S. Fairview. A drive on the left leads to parking under the house.				6. TOWNSHIP	
45. SOURCES OF INFORMATION					
RETURN THIS FORM WHEN COMPLETED TO: OFFICE OF HISTORIC PRESERVATION P.O. BOX 176 JEFFERSON CITY, MISSOURI 65102 PH. 314-751-4096		46. PREPARED BY Deon Wolfenbarger		SECTION	
		47. ORGANIZATION Community Development			
IF ADDITIONAL SPACE IS NEEDED, ATTACH SEPARATE SHEET(S) TO THIS FORM		48. DATE 49. REVISION DATE(S)			

Sketch map of location

Site No. D-7

Section 7 Township 51N Range 31W

Indicate the chief topographical features, such as streams and elevations. Also indicate houses and roads. Indicate the site location by enclosing the site area with dotted line. Note scale of map and portion of section included in sketch map. Include drawings, photographs, etc. on additional pages.

Indicate part of section included in sketch map.



Notes:

THIS IS PROBABLY THE ONE MOST IMPORTANT PART OF THIS DATA FORM!

Please Attach a copy of a topographic map with the site marked on it.

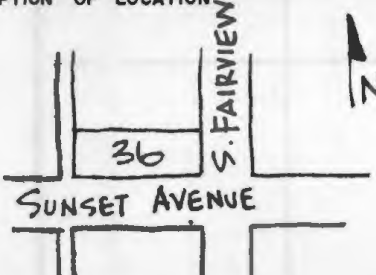


CROSS
BUILT
FBI 876

MISSOURI OFFICE OF HISTORIC PRESERVATION

ARCHITECTURAL/HISTORIC INVENTORY SURVEY FORM

CL-AS-002-037

1. NO. D-19		4. PRESENT LOCAL NAME(S) OR DESIGNATION(S) 36 S. Fairview		1. NO. 2. COUNTY 4. PRESENT LOCAL NAME(S) OR DESIGNATION(S) 5. OTHER NAME(S)
2. COUNTY Clay		5. OTHER NAME(S)		
3. LOCATION of Liberty NEGATIVES Community Development				
6. SPECIFIC LEGAL LOCATION TOWNSHIP 51N RANGE 31W SECTION 7 IF CITY OR TOWN, STREET ADDRESS		16. THEMATIC CATEGORY		2. COUNTY 4. PRESENT LOCAL NAME(S) OR DESIGNATION(S)
7. CITY OR TOWN IF RURAL, VICINITY Liberty		17. DATE(S) OR PERIOD		
8. DESCRIPTION OF LOCATION 		18. STYLE OR DESIGN National, gable-front-and-wing		4. PRESENT LOCAL NAME(S) OR DESIGNATION(S)
		19. ARCHITECT OR ENGINEER		
9. COORDINATES UTM LAT N120,825 LONG E520,300		20. CONTRACTOR OR BUILDER		4. PRESENT LOCAL NAME(S) OR DESIGNATION(S)
10. SITE () STRUCTURE () BUILDING (X) OBJECT ()		21. ORIGINAL USE, IF APPARENT residence		
11. ON NATIONAL REGISTER? YES () NO (X)		22. PRESENT USE residence		4. PRESENT LOCAL NAME(S) OR DESIGNATION(S)
12. IS IT ELIGIBLE? YES () NO (X)		23. OWNERSHIP PUBLIC () PRIVATE (X)		
13. PART OF ESTAB. HIST. DISTRICT? YES () NO (X)		24. OWNER'S NAME AND ADDRESS IF KNOWN		4. PRESENT LOCAL NAME(S) OR DESIGNATION(S)
14. DISTRICT POTENTIAL? YES (X) NO ()		25. OPEN TO PUBLIC? YES () NO (X)		
15. NAME OF ESTABLISHED DISTRICT		26. LOCAL CONTACT PERSON OR ORGANIZATION Community Development Director		4. PRESENT LOCAL NAME(S) OR DESIGNATION(S)
		27. OTHER SURVEYS IN WHICH INCLUDED		
42. FURTHER DESCRIPTION OF IMPORTANT FEATURES The gable ends of the low-pitched roofs have vertical boards with curved end. A two-story porch is placed within the L formed by the two wings - it has imple wood square posts. There are doors on both porch levels, and a right side entry with a gable portico. There is an interior fireplace. Wall coverings are both asbestos shingle and vertical grooved panelling. There are two sash windows with sidelights; the others are 1/1.		40. VISIBLE FROM PUBLIC ROAD? YES (X) NO ()		5. OTHER NAME(S)
43. HISTORY AND SIGNIFICANCE City water permits indicate service hook-up in 1952. It may be possible that the building is older, but in its current condition it is non-historic and non-contributing.		41. DISTANCE FROM AND FRONTAGE ON ROAD 51'		
44. DESCRIPTION OF ENVIRONMENT AND OUTBUILDINGS A corner lot with a rear garage, reached from Mill Street.		46. PREPARED BY Deon Wolfenbarger		6. TOWNSHIP RANGE SECTION
45. SOURCES OF INFORMATION City water permits.		47. ORGANIZATION Community Development		
48. DATE 4/87		49. REVISION DATE(S)		

RETURN THIS FORM WHEN COMPLETED TO: OFFICE OF HISTORIC PRESERVATION
P.O. BOX 176
JEFFERSON CITY, MISSOURI 65102
PH. 314-751-4096

IF ADDITIONAL SPACE IS NEEDED, ATTACH SEPARATE SHEET(S) TO THIS FORM

4/87

Sketch map of location

Site No. D-19Section 7 Township 51N Range 31W

Indicate the chief topographical features, such as streams and elevations. Also indicate houses and roads. Indicate the site location by enclosing the site area with dotted line. Note scale of map and portion of section included in sketch map. Include drawings, photographs, etc. on additional pages.

Indicate part of section included in sketch map.



Notes:

THIS IS PROBABLY THE ONE MOST IMPORTANT PART OF THIS DATA FORM!

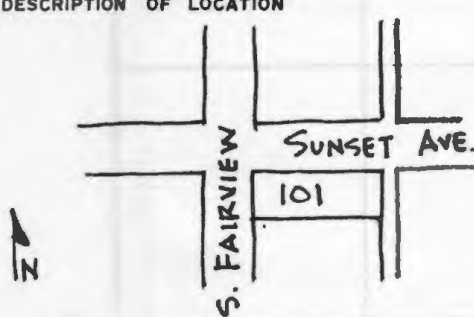
Please Attach a copy of a topographic map with the site marked on it.



MISSOURI OFFICE OF HISTORIC PRESERVATION

ARCHITECTURAL/HISTORIC INVENTORY SURVEY FORM

CL-AS-002-038

1. NO. H-29a		4. PRESENT LOCAL NAME(S) OR DESIGNATION(S) 101 S. Fairview		1. NO.	
2. COUNTY Clay		5. OTHER NAME(S)			2. COUNTY
3. LOCATION of Liberty NEGATIVES Community Development					
6. SPECIFIC LEGAL LOCATION TOWNSHIP 51N RANGE 31W SECTION 7 IF CITY OR TOWN, STREET ADDRESS		16. THEMATIC CATEGORY		4. PRESENT LOCAL NAME(S) OR DESIGNATION(S)	
7. CITY OR TOWN IF RURAL, VICINITY Liberty		17. DATE(S) OR PERIOD ca. 1926			
8. DESCRIPTION OF LOCATION 		18. STYLE OR DESIGN Craftsman bungalow		5. OTHER NAME(S)	
		19. ARCHITECT OR ENGINEER			
9. COORDINATES UTM LAT N120,725 LONG E520,300		20. CONTRACTOR OR BUILDER		6. TOWNSHIP	
10. SITE () STRUCTURE () BUILDING (X) OBJECT ()		21. ORIGINAL USE, IF APPARENT residence			
11. ON NATIONAL REGISTER? YES () NO (X)		22. PRESENT USE residence		RANGE	
12. IS IT ELIGIBLE? YES () NO (X)		23. OWNERSHIP PUBLIC () PRIVATE (X)			
13. PART OF ESTAB. HIST. DISTRICT? YES () NO (X)		24. OWNER'S NAME AND ADDRESS IF KNOWN F.E. & Nellie Estes		SECTION	
14. DISTRICT POTENTIAL? YES (X) NO ()		25. OPEN TO PUBLIC? YES () NO (X)			
15. NAME OF ESTABLISHED DISTRICT		26. LOCAL CONTACT PERSON OR ORGANIZATION Community Development Director			
		27. OTHER SURVEYS IN WHICH INCLUDED			
42. FURTHER DESCRIPTION OF IMPORTANT FEATURES The appearance of this Craftsman bungalow has been altered by the enclosure of the front porch and the addition of the siding. The porch roof was fromed by the extension of the gable roof, and the tapering, square wood columns on brick piers are still evident. There is a shed roof, front dormer with a row of four windows. There are non-historic aluminum awnings and a set of exterior wooden stairs on the right to the upper (cont.)		28. NO. OF STORIES 1 1/2			
		29. BASEMENT? YES (X) NO ()			
43. HISTORY AND SIGNIFICANCE Although altered in appearance, the house still retains its integrity of scale and setting, and does have the potential for rehabilitation.		30. FOUNDATION MATERIAL concrete block			
		31. WALL CONSTRUCTION frame			
44. DESCRIPTION OF ENVIRONMENT AND OUTBUILDINGS The house is located on a small, corner lot in the Prospect Heights subdivision, an area of modest, workingclass homes.		32. ROOF TYPE AND MATERIAL gable: composition shingle			
		33. NO. OF BAYS FRONT 3 SIDE 2			
45. SOURCES OF INFORMATION City water permits		34. WALL TREATMENT vinyl siding			
		35. PLAN SHAPE rectangle			
46. PREPARED BY Deon Wolfenbarger		36. CHANGES (EXPLAIN IN NO. 42) ADDITION () ALTERED (X) MOVED ()			
		37. CONDITION INTERIOR EXTERIOR fair-good			
47. ORGANIZATION Community Development		38. PRESERVATION UNDERWAY? YES () NO (X)			
		39. ENDANGERED? BY WHAT? YES () NO (X)			
48. DATE		40. VISIBLE FROM PUBLIC ROAD? YES (X) NO ()			
		41. DISTANCE FROM AND FRONTAGE ON ROAD 50'			
49. REVISION DATE(S)		<div style="border: 2px solid black; width: 100%; height: 100%; display: flex; align-items: center; justify-content: center;"> <div style="text-align: center;"> <p>PHOTO MUST BE PROVIDED</p> </div> </div>			

RETURN THIS FORM WHEN COMPLETED TO: OFFICE OF HISTORIC PRESERVATION
P.O. BOX 176
JEFFERSON CITY, MISSOURI 65102
PH. 314-751-4096

IF ADDITIONAL SPACE IS NEEDED, ATTACH SEPARATE SHEET(S) TO THIS FORM

Sketch map of location

Site No. H-29aSection 7 Township 51N Range 31W

Indicate the chief topographical features, such as streams and elevations. Also indicate houses and roads. Indicate the site location by enclosing the site area with dotted line. Note scale of map and portion of section included in sketch map. Include drawings, photographs, etc. on additional pages.

Indicate part of section included in sketch map.



Notes: 42. (cont.) floor. The wide, overhanging roof eaves have triangular knee brackets.

THIS IS PROBABLY THE ONE MOST IMPORTANT PART OF THIS DATA FORM!

Please Attach a copy of a topographic map with the site marked on it.



MISSOURI OFFICE OF HISTORIC PRESERVATION

ARCHITECTURAL/HISTORIC INVENTORY SURVEY FORM

CL-AS-002-039

1. NO. M-10	4. PRESENT LOCAL NAME(S) OR DESIGNATION(S) 102 (sw corner of Sunset & S. Fairview)	1. NO.
2. COUNTY Clay	5. OTHER NAME(S)	2. COUNTY
3. LOCATION of Liberty NEGATIVES Community Development		
6. SPECIFIC LEGAL LOCATION TOWNSHIP 51N RANGE 31W SECTION 7 IF CITY OR TOWN, STREET ADDRESS	16. THEMATIC CATEGORY	28. NO. OF STORIES
7. CITY OR TOWN IF RURAL, VICINITY Liberty	17. DATE(S) OR PERIOD	29. BASEMENT? YES () NO ()
8. DESCRIPTION OF LOCATION	18. STYLE OR DESIGN	30. FOUNDATION MATERIAL
	19. ARCHITECT OR ENGINEER	31. WALL CONSTRUCTION
	20. CONTRACTOR OR BUILDER	32. ROOF TYPE AND MATERIAL
	21. ORIGINAL USE, IF APPARENT residence	33. NO. OF BAYS FRONT SIDE
	22. PRESENT USE residence	34. WALL TREATMENT
	23. OWNERSHIP PUBLIC () PRIVATE (X)	35. PLAN SHAPE
	24. OWNER'S NAME AND ADDRESS IF KNOWN	36. CHANGES ADDITION () ALTERED () MOVED () (EXPLAIN IN NO. 42)
9. COORDINATES UTM LAT LONG	25. OPEN TO PUBLIC? YES () NO (X)	37. CONDITION INTERIOR EXTERIOR
10. SITE () STRUCTURE () BUILDING (X) OBJECT ()	26. LOCAL CONTACT PERSON OR ORGANIZATION Community Development Director	38. PRESERVATION UNDERWAY? YES () NO ()
11. ON NATIONAL REGISTER? YES () NO (X)	27. OTHER SURVEYS IN WHICH INCLUDED	39. ENDANGERED? BY WHAT? YES () NO (X)
12. IS IT ELIGIBLE? YES () NO (X)		40. VISIBLE FROM PUBLIC ROAD? YES (X) NO ()
13. PART OF ESTAB. HIST. DISTRICT? YES () NO (X)		41. DISTANCE FROM AND FRONTAGE ON ROAD
14. DISTRICT POTENTIAL? YES () NO ()		
15. NAME OF ESTABLISHED DISTRICT		
42. FURTHER DESCRIPTION OF IMPORTANT FEATURES		PHOTO MUST BE PROVIDED
43. HISTORY AND SIGNIFICANCE Non-historic, non-contributing.		5. OTHER NAME(S)
44. DESCRIPTION OF ENVIRONMENT AND OUTBUILDINGS		6. TOWNSHIP
45. SOURCES OF INFORMATION		RANGE
46. PREPARED BY Deon Wolfenbarger		SECTION
47. ORGANIZATION Community Development		
48. DATE	49. REVISION DATE(S)	

RETURN THIS FORM WHEN COMPLETED TO: OFFICE OF HISTORIC PRESERVATION

P.O. BOX 176
JEFFERSON CITY, MISSOURI 65102

IF ADDITIONAL SPACE IS NEEDED, ATTACH SEPARATE SHEET(S) TO THIS FORM

107

CL-AS-002-039

Sketch map of location

Site No. _____

Section 7 Township 51N Range 31W

Indicate the chief topographical features, such as streams and elevations. Also indicate houses and roads. Indicate the site location by enclosing the site area with dotted line. Note scale of map and portion of section included in sketch map. Include drawings, photographs, etc. on additional pages.

Indicate part of section included in sketch map.

	N				
					
W				E	
	S				

Notes:

THIS IS PROBABLY THE ONE MOST IMPORTANT PART OF THIS DATA FORM!

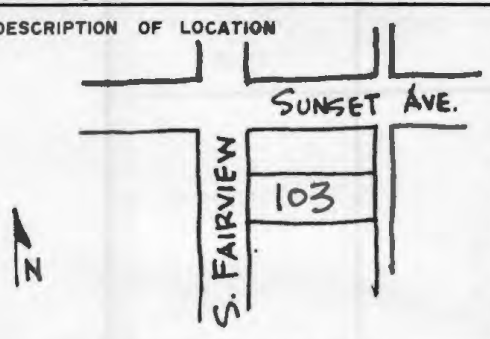
Please Attach a copy of a topographic map with the site marked on it.



MISSOURI OFFICE OF HISTORIC PRESERVATION

ARCHITECTURAL/HISTORIC INVENTORY SURVEY FORM

CL-AS-002-040

1. NO. H28a		4. PRESENT LOCAL NAME(S) OR DESIGNATION(S) 103 S. Fairview		1. NO.	
2. COUNTY Clay		5. OTHER NAME(S)			2. COUNTY
3. LOCATION of Liberty NEGATIVES Community Development					
6. SPECIFIC LEGAL LOCATION TOWNSHIP 51N RANGE 31W SECTION 7 IF CITY OR TOWN, STREET ADDRESS		16. THEMATIC CATEGORY		5. OTHER NAME(S)	
7. CITY OR TOWN IF RURAL, VICINITY Liberty		17. DATE(S) OR PERIOD 1956			6. TOWNSHIP
8. DESCRIPTION OF LOCATION 		18. STYLE OR DESIGN ranch			
9. COORDINATES UTM LAT N120,700 LONG E520,300		19. ARCHITECT OR ENGINEER		SECTION	
10. SITE () STRUCTURE () BUILDING (X) OBJECT ()		20. CONTRACTOR OR BUILDER			
11. ON NATIONAL REGISTER? YES () NO (X)		21. ORIGINAL USE, IF APPARENT residence			
12. IS IT ELIGIBLE? YES () NO (X)		22. PRESENT USE residence			
13. PART OF ESTAB. HIST. DISTRICT? YES () NO (X)		23. OWNERSHIP PUBLIC () PRIVATE (X)			
14. DISTRICT POTENTIAL? YES (X) NO ()		24. OWNER'S NAME AND ADDRESS IF KNOWN Evelyn Davis			
15. NAME OF ESTABLISHED DISTRICT		25. OPEN TO PUBLIC? YES () NO (X)			
		26. LOCAL CONTACT PERSON OR ORGANIZATION Community Development Director			
		27. OTHER SURVEYS IN WHICH INCLUDED			
		28. NO. OF STORIES 1			
		29. BASEMENT? YES (X) NO ()			
		30. FOUNDATION MATERIAL concrete			
		31. WALL CONSTRUCTION frame			
		32. ROOF TYPE AND MATERIAL gable; composition Shingle			
		33. NO. OF BAYS FRONT 3 SIDE 2			
		34. WALL TREATMENT clapboard			
		35. PLAN SHAPE rectangle			
		36. CHANGES (EXPLAIN IN NO. 42) ADDITION () ALTERED () MOVED ()			
		37. CONDITION INTERIOR EXTERIOR fair-good			
		38. PRESERVATION UNDERWAY? YES () NO (X)			
		39. ENDANGERED? BY WHAT? YES () NO (X)			
		40. VISIBLE FROM PUBLIC ROAD? YES (X) NO ()			
		41. DISTANCE FROM AND FRONTAGE ON ROAD 50'			
42. FURTHER DESCRIPTION OF IMPORTANT FEATURES A simple, small ranch with few details. It is characterized by a low pitched gable roof. The windows are a combination of fixed and casement, single sash. The wall treatment is both vertical and horizontal siding. There is an exterior fireplace on the right.				PHOTO MUST BE PROVIDED	
43. HISTORY AND SIGNIFICANCE A non-historic, non-contributing building which is of the same scale and mass as the other small homes in the Prospect Heights neighborhood.					
44. DESCRIPTION OF ENVIRONMENT AND OUTBUILDINGS A small lot with some mature trees.					
45. SOURCES OF INFORMATION City water permits.				46. PREPARED BY Deon Wolfenbarger	
				47. ORGANIZATION Community Development	
RETURN THIS FORM WHEN COMPLETED TO: OFFICE OF HISTORIC PRESERVATION P.O. BOX 176 JEFFERSON CITY, MISSOURI 65102 PH. 314-751-4096				48. DATE 4/87	
IF ADDITIONAL SPACE IS NEEDED, ATTACH SEPARATE SHEET(S) TO THIS FORM				49. REVISION DATE(S)	

Section

7

Township

51N

Range

31W

Indicate part of section included in sketch map.



W

F

S

Notes:

THIS IS PROBABLY THE ONE MOST IMPORTANT PART OF THIS DATA FORM!

Please Attach a copy of a topographic map with the site marked on it.



103

MISSOURI OFFICE OF HISTORIC PRESERVATION
ARCHITECTURAL/HISTORIC INVENTORY SURVEY FORM

CL-AS-002-041

1. NO. D-20
2. COUNTY Clay
3. LOCATION of Liberty Community Development
4. PRESENT LOCAL NAME(S) OR DESIGNATION(S) 110 S. Fairview
5. OTHER NAME(S)
6. SPECIFIC LEGAL LOCATION TOWNSHIP 51N RANGE 31W SECTION 7
7. CITY OR TOWN IF RURAL, VICINITY Liberty
8. DESCRIPTION OF LOCATION
9. COORDINATES UTM
10. SITE () STRUCTURE () BUILDING (X) OBJECT ()
11. ON NATIONAL REGISTER? YES () NO (X)
12. IS IT ELIGIBLE? YES () NO (X)
13. PART OF ESTAB. HIST. DISTRICT? YES () NO (X)
14. DISTRICT POTENTIAL? YES (X) NO ()
15. NAME OF ESTABLISHED DISTRICT
16. THEMATIC CATEGORY
17. DATE(S) OR PERIOD ca. 1910's
18. STYLE OR DESIGN Craftsman
19. ARCHITECT OR ENGINEER
20. CONTRACTOR OR BUILDER
21. ORIGINAL USE, IF APPARENT residence
22. PRESENT USE residence
23. OWNERSHIP PUBLIC () PRIVATE (X)
24. OWNER'S NAME AND ADDRESS IF KNOWN Jeffrey & Connie Vanleuvan
25. OPEN TO PUBLIC? YES () NO (X)
26. LOCAL CONTACT PERSON OR ORGANIZATION Community Development Director
27. OTHER SURVEYS IN WHICH INCLUDED
28. NO. OF STORIES 1 1/2
29. BASEMENT? YES (X) NO ()
30. FOUNDATION MATERIAL concrete block
31. WALL CONSTRUCTION frame
32. ROOF TYPE AND MATERIAL gable, shingle composition
33. NO. OF BAYS FRONT 3 SIDE 3
34. WALL TREATMENT stucco
35. PLAN SHAPE square
36. CHANGES (EXPLAIN IN NO. 42) ADDITION () ALTERED () MOVED ()
37. CONDITION INTERIOR EXTERIOR good
38. PRESERVATION UNDERWAY? YES () NO (X)
39. ENDANGERED? BY WHAT? YES () NO (X)
40. VISIBLE FROM PUBLIC ROAD? YES (X) NO ()
41. DISTANCE FROM AND FRONTAGE ON ROAD 50'
42. FURTHER DESCRIPTION OF IMPORTANT FEATURES The wide, overhanging eaves on this Craftsman house are unenclosed and have exposed rafters and triangular knee brackets on the eave ends. The gable roof is extended in the front to cover the porch, which has massive brick columns. There is a gable front dormer, and two side bays. The wall treatment is stucco with decorative half timbers. The windows are 3/1, double-hung sash.
43. HISTORY AND SIGNIFICANCE The house is a good example of a modest Craftsman residence, and retains its integrity of design, scale, mass, and setting. Prospect Heights subdivision was for the most part a neighborhood of simple, workingclass homes, and this house adds to the character of the neighborhood.
44. DESCRIPTION OF ENVIRONMENT AND OUTBUILDINGS A small lot with an alley to the rear.
45. SOURCES OF INFORMATION
46. PREPARED BY Deon Wolfenbarger
47. ORGANIZATION Community Development
48. DATE 4/87
49. REVISION DATE(S)

RETURN THIS FORM WHEN COMPLETED TO: OFFICE OF HISTORIC PRESERVATION
P.O. BOX 176
JEFFERSON CITY, MISSOURI 65102
PH. 314-751-4096

IF ADDITIONAL SPACE IS NEEDED, ATTACH SEPARATE SHEET(S) TO THIS FORM

4/87

CL-AS-002-041

Sketch map of location

Site No. D-20Section 7 Township 51N Range 31W

Indicate the chief topographical features, such as streams and elevations. Also indicate houses and roads. Indicate the site location by enclosing the site area with dotted line. Note scale of map and portion of section included in sketch map. Include drawings, photographs, etc. on additional pages.

Indicate part of section included in sketch map.



Notes:

THIS IS PROBABLY THE ONE MOST IMPORTANT PART OF THIS DATA FORM!

Please Attach a copy of a topographic map with the site marked on it.



MISSOURI OFFICE OF HISTORIC PRESERVATION
ARCHITECTURAL/HISTORIC INVENTORY SURVEY FORM

CL-AS-002-042

Form with multiple sections: 1. NO., 2. COUNTY, 3. LOCATION, 4. PRESENT LOCAL NAME(S), 5. OTHER NAME(S), 6. SPECIFIC LEGAL LOCATION, 7. CITY OR TOWN, 8. DESCRIPTION OF LOCATION, 9. COORDINATES, 10. SITE, 11. ON NATIONAL REGISTER, 12. IS IT ELIGIBLE, 13. PART OF ESTAB. HIST. DISTRICT, 14. DISTRICT POTENTIAL, 15. NAME OF ESTABLISHED DISTRICT, 16. THEMATIC CATEGORY, 17. DATE(S) OR PERIOD, 18. STYLE OR DESIGN, 19. ARCHITECT OR ENGINEER, 20. CONTRACTOR OR BUILDER, 21. ORIGINAL USE, 22. PRESENT USE, 23. OWNERSHIP, 24. OWNER'S NAME AND ADDRESS, 25. OPEN TO PUBLIC, 26. LOCAL CONTACT PERSON OR ORGANIZATION, 27. OTHER SURVEYS IN WHICH INCLUDED, 28. NO. OF STORIES, 29. BASEMENT, 30. FOUNDATION MATERIAL, 31. WALL CONSTRUCTION, 32. ROOF TYPE AND MATERIAL, 33. NO. OF BAYS, 34. WALL TREATMENT, 35. PLAN SHAPE, 36. CHANGES, 37. CONDITION, 38. PRESERVATION UNDERWAY, 39. ENDANGERED, 40. VISIBLE FROM PUBLIC ROAD, 41. DISTANCE FROM AND FRONTAGE ON ROAD, 42. FURTHER DESCRIPTION OF IMPORTANT FEATURES, 43. HISTORY AND SIGNIFICANCE, 44. DESCRIPTION OF ENVIRONMENT AND OUTBUILDINGS, 45. SOURCES OF INFORMATION, 46. PREPARED BY, 47. ORGANIZATION, 48. DATE, 49. REVISION DATE(S).

CL-AS-002-042


Sketch map of location

Site No. _____

Section 7 Township 51N Range 31W

Indicate the chief topographical features, such as streams and elevations. Also indicate houses and roads. Indicate the site location by enclosing the site area with dotted line. Note scale of map and portion of section included in sketch map. Include drawings, photographs, etc. on additional pages.

Indicate part of section included in sketch map.



Notes:

THIS IS PROBABLY THE ONE MOST IMPORTANT PART OF THIS DATA FORM!

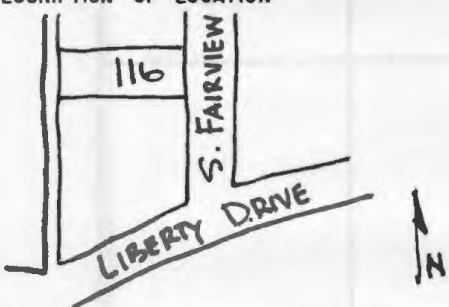
Please Attach a copy of a topographic map with the site marked on it.



MISSOURI OFFICE OF HISTORIC PRESERVATION

ARCHITECTURAL/HISTORIC INVENTORY SURVEY FORM

CL-AS-002-043

1. NO. H-22a		4. PRESENT LOCAL NAME(S) OR DESIGNATION(S) 116 S. Fairview		1. NO.	
2. COUNTY Clay		5. OTHER NAME(S)			2. COUNTY
3. LOCATION of Liberty Negatives Community Development					
6. SPECIFIC LEGAL LOCATION TOWNSHIP 51N RANGE 31W SECTION 7 IF CITY OR TOWN, STREET ADDRESS		16. THEMATIC CATEGORY		28. NO. OF STORIES 1	
7. CITY OR TOWN IF RURAL, VICINITY Liberty		17. DATE(S) OR PERIOD 1928			29. BASEMENT? YES (X) NO ()
8. DESCRIPTION OF LOCATION 		18. STYLE OR DESIGN Craftsman bungalow			
		19. ARCHITECT OR ENGINEER		31. WALL CONSTRUCTION frame	
		20. CONTRACTOR OR BUILDER			32. ROOF TYPE AND MATERIAL gable front, composition shingle
		21. ORIGINAL USE, IF APPARENT residence			
		22. PRESENT USE residence		34. WALL TREATMENT clapboard	
		23. OWNERSHIP PUBLIC () PRIVATE (X)			35. PLAN SHAPE rectangle
		24. OWNER'S NAME AND ADDRESS IF KNOWN			
		25. OPEN TO PUBLIC? YES () NO (X)		37. CONDITION INTERIOR EXTERIOR good	
		26. LOCAL CONTACT PERSON OR ORGANIZATION Community Development Director			38. PRESERVATION UNDERWAY? YES () NO (X)
		27. OTHER SURVEYS IN WHICH INCLUDED			
9. COORDINATES UTM LAT N120,575 LONG E520,300				40. VISIBLE FROM PUBLIC ROAD? YES (X) NO ()	
10. SITE () STRUCTURE () BUILDING (X) OBJECT ()					41. DISTANCE FROM AND FRONTAGE ON ROAD 50'
11. ON NATIONAL REGISTER? YES () NO (X)		12. IS IT ELIGIBLE? YES () NO (X)			
13. PART OF ESTAB. HIST. DISTRICT? YES () NO (X)		14. DISTRICT YES (X) POTENTIAL? NO ()		6. TOWNSHIP	
15. NAME OF ESTABLISHED DISTRICT					RANGE
42. FURTHER DESCRIPTION OF IMPORTANT FEATURES A modest Craftsman bungalow, with a lower gable front porch. The porch has square wood columns on brick piers. The wide, overhanging, unenclosed eaves have exposed rafters. The windows are 3/1, with wide surrounds and original storms. There is an interior fireplace.					
43. HISTORY AND SIGNIFICANCE The house, though modest in scale, retains its integrity of design, materials, scale, and setting. For the most part, Prospect Heights was developed as a neighborhood of small, workingclass homes, and this house adds to the historic character of this neighborhood. The house was built in 1928 at a cost of \$3500.				SECTION	
44. DESCRIPTION OF ENVIRONMENT AND OUTBUILDINGS The lots in Prospect Heights are very small; there is an alley to the rear.					
45. SOURCES OF INFORMATION City building & water permits.					
46. PREPARED BY Deon Wolfenbarger				47. ORGANIZATION Community Development	
47. DATE					48. REVISION DATE(S)
48. DATE					

RETURN THIS FORM WHEN COMPLETED TO: OFFICE OF HISTORIC PRESERVATION

IF ADDITIONAL SPACE IS NEEDED, ATTACH SEPARATE SHEET(S) TO THIS FORM

P.O. BOX 176
JEFFERSON CITY, MISSOURI 65102
PH. 314-751-4096

4/87


CL-AS-002-043

Sketch map of location

Site No. H-22aSection 7 Township 51N Range 31W

Indicate the chief topographical features, such as streams and elevations. Also indicate houses and roads. Indicate the site location by enclosing the site area with dotted line. Note scale of map and portion of section included in sketch map. Include drawings, photographs, etc. on additional pages.

Indicate part of section included in sketch map.



Notes:

THIS IS PROBABLY THE ONE MOST IMPORTANT PART OF THIS DATA FORM!

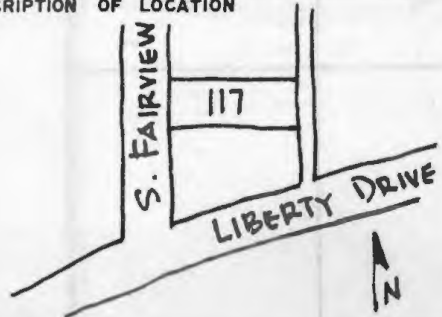
Please Attach a copy of a topographic map with the site marked on it.



MISSOURI OFFICE OF HISTORIC PRESERVATION

ARCHITECTURAL/HISTORIC INVENTORY SURVEY FORM

CL-AS-002-044

1. NO. H26a		4. PRESENT LOCAL NAME(S) OR DESIGNATION(S) 117 S. Fairview		1. NO.	
2. COUNTY Clay		5. OTHER NAME(S)			2. COUNTY
3. LOCATION OF Liberty NEGATIVES Community Development					
6. SPECIFIC LEGAL LOCATION TOWNSHIP 51N RANGE 31W SECTION 7 IF CITY OR TOWN, STREET ADDRESS		16. THEMATIC CATEGORY		28. NO. OF STORIES 1	
7. CITY OR TOWN IF RURAL, VICINITY Liberty		17. DATE(S) OR PERIOD 1946		29. BASEMENT? YES (X) NO ()	
8. DESCRIPTION OF LOCATION 		18. STYLE OR DESIGN		30. FOUNDATION MATERIAL concrete	
		19. ARCHITECT OR ENGINEER		31. WALL CONSTRUCTION concrete block	
		20. CONTRACTOR OR BUILDER		32. ROOF TYPE AND MATERIAL gable; composition shingle	
		21. ORIGINAL USE, IF APPARENT residence		33. NO. OF BAYS FRONT 3 SIDE 2	
9. COORDINATES UTM LAT N120,600 LONG E520,300		22. PRESENT USE residence		34. WALL TREATMENT asbestos shingle	
10. SITE () STRUCTURE () BUILDING (X) OBJECT ()		23. OWNERSHIP PUBLIC () PRIVATE (X)		35. PLAN SHAPE rectangle	
11. ON NATIONAL REGISTER? YES () NO (X)		24. OWNER'S NAME AND ADDRESS IF KNOWN Cecilia Bridges		36. CHANGES (EXPLAIN IN NO. 42) ADDITION () ALTERED () MOVED ()	
12. IS IT ELIGIBLE? YES () NO (X)		25. OPEN TO PUBLIC? YES () NO (X)		37. CONDITION INTERIOR EXTERIOR poor	
13. PART OF ESTAB. HIST. DISTRICT? YES () NO (X)		26. LOCAL CONTACT PERSON OR ORGANIZATION Community Development Director		38. PRESERVATION UNDERWAY? YES () NO (X)	
14. DISTRICT POTENTIAL? YES (X) NO ()		27. OTHER SURVEYS IN WHICH INCLUDED		39. ENDANGERED? BY WHAT? YES () NO (X)	
15. NAME OF ESTABLISHED DISTRICT				40. VISIBLE FROM PUBLIC ROAD? YES (X) NO ()	
				41. DISTANCE FROM AND FRONTAGE ON ROAD 50'	
42. FURTHER DESCRIPTION OF IMPORTANT FEATURES A massed-plan, side gable home. A shed-roof entry porch has iron supports. The 1/1 windows have plywood surrounds.				5. OTHER NAME(S)	
43. HISTORY AND SIGNIFICANCE A non-contributing, non-historic structure which is similar in scale to the surrounding houses. Built in 1946 for the current owner.					
44. DESCRIPTION OF ENVIRONMENT AND OUTBUILDINGS A small lot which contains a rear outbuilding.				6. TOWNSHIP	
45. SOURCES OF INFORMATION City building & water permits.					
46. PREPARED BY Deon Wolfenbarger				RANGE	
47. ORGANIZATION Community Development					
48. DATE 4/87				SECTION	
49. REVISION DATE(S)					

RETURN THIS FORM WHEN COMPLETED TO: OFFICE OF HISTORIC PRESERVATION
P.O. BOX 176
JEFFERSON CITY, MISSOURI 65102
PH. 314-751-4096

IF ADDITIONAL SPACE IS NEEDED, ATTACH SEPARATE SHEET(S) TO THIS FORM

CL-AS-002-044

Sketch map of location

Site No. H-26a

Section 7 Township 51N Range 31W

Indicate the chief topographical features, such as streams and elevations. Also indicate houses and roads. Indicate the site location by enclosing the site area with dotted line. Note scale of map and portion of section included in sketch map. Include drawings, photographs, etc. on additional pages.

Indicate part of section included in sketch map.



Notes:

THIS IS PROBABLY THE ONE MOST IMPORTANT PART OF THIS DATA FORM!

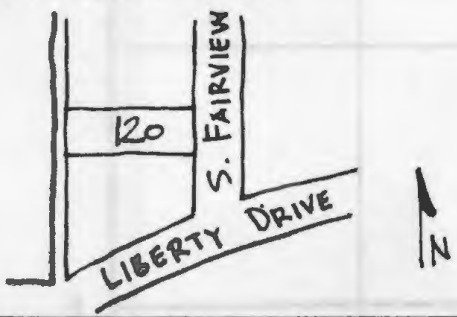
Please Attach a copy of a topographic map with the site marked on it.



MISSOURI OFFICE OF HISTORIC PRESERVATION

ARCHITECTURAL/HISTORIC INVENTORY SURVEY FORM

CL-AS-002-045

1. NO. H-23a		4. PRESENT LOCAL NAME(S) OR DESIGNATION(S) 120 S. Fairview		1. NO. 2. COUNTY 4. PRESENT LOCAL NAME(S) OR DESIGNATION(S) 5. OTHER NAME(S)
2. COUNTY Clay		5. OTHER NAME(S)		
3. LOCATION of Liberty NEGATIVES Community Development				
6. SPECIFIC LEGAL LOCATION TOWNSHIP 51N RANGE 31W SECTION 7 IF CITY OR TOWN, STREET ADDRESS		16. THEMATIC CATEGORY		2. COUNTY 4. PRESENT LOCAL NAME(S) OR DESIGNATION(S) 5. OTHER NAME(S)
7. CITY OR TOWN IF RURAL, VICINITY Liberty		17. DATE(S) OR PERIOD ca. 1922		
8. DESCRIPTION OF LOCATION 		18. STYLE OR DESIGN Bungalow		
		19. ARCHITECT OR ENGINEER		
		20. CONTRACTOR OR BUILDER		
		21. ORIGINAL USE, IF APPARENT residence		
22. PRESENT USE residence		28. NO. OF STORIES 1		
23. OWNERSHIP PUBLIC () PRIVATE (x)		29. BASEMENT? YES () NO ()		
24. OWNER'S NAME AND ADDRESS IF KNOWN Al & Patricia McKinley		30. FOUNDATION MATERIAL concrete block		
25. OPEN TO PUBLIC? YES () NO (x)		31. WALL CONSTRUCTION frame		
26. LOCAL CONTACT PERSON OR ORGANIZATION Community Development Director		32. ROOF TYPE AND MATERIAL gable front; composition shingle		
27. OTHER SURVEYS IN WHICH INCLUDED		33. NO. OF BAYS FRONT 3 SIDE 3		
28. NO. OF STORIES 1		34. WALL TREATMENT aluminum siding		
29. BASEMENT? YES () NO ()		35. PLAN SHAPE rectangle		
30. FOUNDATION MATERIAL concrete block		36. CHANGES (EXPLAIN IN NO. 42) ADDITION () ALTERED (X) MOVED ()		
31. WALL CONSTRUCTION frame		37. CONDITION INTERIOR EXTERIOR fair-good		
32. ROOF TYPE AND MATERIAL gable front; composition shingle		38. PRESERVATION UNDERWAY? YES () NO (X)		
33. NO. OF BAYS FRONT 3 SIDE 3		39. ENDANGERED? BY WHAT? YES () NO (x)		
34. WALL TREATMENT aluminum siding		40. VISIBLE FROM PUBLIC ROAD? YES (x) NO ()		
35. PLAN SHAPE rectangle		41. DISTANCE FROM AND FRONTAGE ON ROAD 50'		
36. CHANGES (EXPLAIN IN NO. 42) ADDITION () ALTERED (X) MOVED ()		PHOTO MUST BE PROVIDED		
37. CONDITION INTERIOR EXTERIOR fair-good				
38. PRESERVATION UNDERWAY? YES () NO (X)		PHOTO MUST BE PROVIDED		
39. ENDANGERED? BY WHAT? YES () NO (x)				
40. VISIBLE FROM PUBLIC ROAD? YES (x) NO ()		PHOTO MUST BE PROVIDED		
41. DISTANCE FROM AND FRONTAGE ON ROAD 50'				
42. FURTHER DESCRIPTION OF IMPORTANT FEATURES The alterations to this bungalow, primarily the siding and the front porch, have removed the details which might further aid in categorizing it. It is possible that it had a Craftsman flavor, due to the wide, overhanging roof eaves and full front porch. Presently, the front porch is partially enclosed, and the supports are modern iron railings. The front door has 3 rectangular lights; some windows are 3/1, others 1/1.				5. OTHER NAME(S)
43. HISTORY AND SIGNIFICANCE The house remains similar to others in the area in scale, but it has lost its integrity of design and materials. It may have the potential for rehabilitation.				
44. DESCRIPTION OF ENVIRONMENT AND OUTBUILDINGS The small lot has a concrete drive on the left, leading to a rear carport attached to an outbuilding.				6. TOWNSHIP RANGE SECTION
45. SOURCES OF INFORMATION City water permits.				
46. PREPARED BY Deon Wolfenbarger				
47. ORGANIZATION Community Development				
48. DATE 4/87 49. REVISION DATE(S)				
RETURN THIS FORM WHEN COMPLETED TO: OFFICE OF HISTORIC PRESERVATION P.O. BOX 176 JEFFERSON CITY, MISSOURI 65102 PH. 314-751-4096				
IF ADDITIONAL SPACE IS NEEDED, ATTACH SEPARATE SHEET(S) TO THIS FORM				

CU-AS-002-045

Sketch map of location

Site No. H-23a

Section 7 Township 51N Range 31W

Indicate the chief topographical features, such as streams and elevations. Also indicate houses and roads. Indicate the site location by enclosing the site area with dotted line. Note scale of map and portion of section included in sketch map. Include drawings, photographs, etc. on additional pages.

Indicate part of section included in sketch map.



Notes:

THIS IS PROBABLY THE ONE MOST IMPORTANT PART OF THIS DATA FORM!

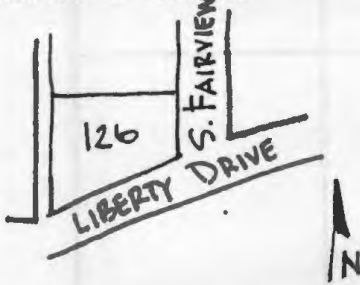
Please Attach a copy of a topographic map with the site marked on it.



MISSOURI OFFICE OF HISTORIC PRESERVATION

ARCHITECTURAL/HISTORIC INVENTORY SURVEY FORM

CL-AS-002-046

1. NO. H-24a	4. PRESENT LOCAL NAME(S) OR DESIGNATION(S) 126 S. Fairview	1. NO.
2. COUNTY Clay	5. OTHER NAME(S)	2. COUNTY
3. LOCATION of Liberty NEGATIVES Community Development		4. PRESENT LOCAL NAME(S) OR DESIGNATION(S)
6. SPECIFIC LEGAL LOCATION TOWNSHIP <u>51N</u> RANGE <u>31W</u> SECTION <u>7</u> IF CITY OR TOWN, STREET ADDRESS	16. THEMATIC CATEGORY 17. DATE(S) OR PERIOD late 19th cent. (before 1914)	5. OTHER NAME(S)
7. CITY OR TOWN IF RURAL, VICINITY Liberty	18. STYLE OR DESIGN vernacular	6. TOWNSHIP
8. DESCRIPTION OF LOCATION 	19. ARCHITECT OR ENGINEER 20. CONTRACTOR OR BUILDER 21. ORIGINAL USE, IF APPARENT residence 22. PRESENT USE residence	RANGE
9. COORDINATES UTM LAT N120,450 LONG E520,300	23. OWNERSHIP PUBLIC () PRIVATE (X)	SECTION
10. SITE () STRUCTURE () BUILDING (X) OBJECT ()	24. OWNER'S NAME AND ADDRESS IF KNOWN K. & Dorothy Bracewell	
11. ON NATIONAL REGISTER? YES () NO (X) 12. IS IT ELIGIBLE? YES () NO (X)	25. OPEN TO PUBLIC? YES () NO (X)	
13. PART OF ESTAB. HIST. DISTRICT? YES () NO (X) 14. DISTRICT POTENTIAL? YES (X) NO ()	26. LOCAL CONTACT PERSON OR ORGANIZATION Community Development Director	
15. NAME OF ESTABLISHED DISTRICT	27. OTHER SURVEYS IN WHICH INCLUDED	
42. FURTHER DESCRIPTION OF IMPORTANT FEATURES The alterations to this small cottage (possibly Queen Anne) have been so extensive as to leave few original design details. The hip-roof front porch has been enclosed, and two large shed-roof side dormers are possibly later additions, as is the siding. The steeply pitched hip roof has a steep pitch gable wall dormer. The windows are 6/6, double-hung sash.		PHOTO MUST BE PROVIDED
43. HISTORY AND SIGNIFICANCE The house remains similar to the others in scale and setting, but has lost its integrity in materials and design. It still has the potential for rehabilitation.		
44. DESCRIPTION OF ENVIRONMENT AND OUTBUILDINGS The house has a larger, corner lot with a right gravel drive and a gable roof garage in the rear.		
45. SOURCES OF INFORMATION City water permits.	46. PREPARED BY Deon Wolfenbarger	
47. ORGANIZATION Community Development		
48. DATE		49. REVISION DATE(S)

RETURN THIS FORM WHEN COMPLETED TO: OFFICE OF HISTORIC PRESERVATION
 P.O. BOX 176
 JEFFERSON CITY, MISSOURI 65102
 PH. 314-751-4096

IF ADDITIONAL SPACE IS NEEDED, ATTACH SEPARATE SHEET(S) TO THIS FORM

CL-AS-002-046

Sketch map of location

Site No. H-24a

Section 7 Township 51N Range 31W

Indicate the chief topographical features, such as streams and elevations. Also indicate houses and roads. Indicate the site location by enclosing the site area with dotted line. Note scale of map and portion of section included in sketch map. Include drawings, photographs, etc. on additional pages.

Indicate part of section included in sketch map.



Notes:

THIS IS PROBABLY THE ONE MOST IMPORTANT PART OF THIS DATA FORM!

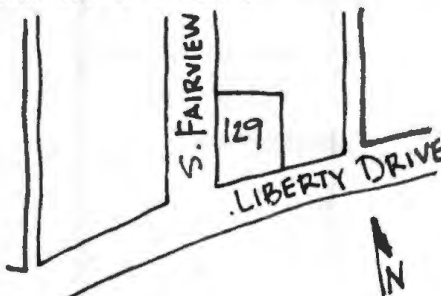
Please Attach a copy of a topographic map with the site marked on it.



MISSOURI OFFICE OF HISTORIC PRESERVATION

ARCHITECTURAL/HISTORIC INVENTORY SURVEY FORM

CL-AS-002-047

1. NO. H-25a		4. PRESENT LOCAL NAME(S) OR DESIGNATION(S) 129 S. Fairview		1. NO. 2. COUNTY 4. PRESENT LOCAL NAME(S) OR DESIGNATION(S) 5. OTHER NAME(S)
2. COUNTY Clay		5. OTHER NAME(S)		
3. LOCATION OF LIBERTY NEGATIVES Community Development				
6. SPECIFIC LEGAL LOCATION TOWNSHIP 31N RANGE 31W SECTION 7 IF CITY OR TOWN, STREET ADDRESS		16. THEMATIC CATEGORY		2. COUNTY 4. PRESENT LOCAL NAME(S) OR DESIGNATION(S) 5. OTHER NAME(S)
7. CITY OR TOWN IF RURAL, VICINITY Liberty		17. DATE(S) OR PERIOD 1930's		
8. DESCRIPTION OF LOCATION 		18. STYLE OR DESIGN Colonial Revival		
		19. ARCHITECT OR ENGINEER		
		20. CONTRACTOR OR BUILDER		
		21. ORIGINAL USE, IF APPARENT residence		
22. PRESENT USE residence		28. NO. OF STORIES 1 1/2		
23. OWNERSHIP PUBLIC () PRIVATE (x)		29. BASEMENT? YES (x) NO ()		
24. OWNER'S NAME AND ADDRESS IF KNOWN		30. FOUNDATION MATERIAL stone		
25. OPEN TO PUBLIC? YES () NO (x)		31. WALL CONSTRUCTION frame		
26. LOCAL CONTACT PERSON OR ORGANIZATION Community Development Director		32. ROOF TYPE AND MATERIAL multiple gables composition shingle		
27. OTHER SURVEYS IN WHICH INCLUDED		33. NO. OF BAYS FRONT 4 SIDE 2		
28. NO. OF STORIES 1 1/2		34. WALL TREATMENT permastone; siding		
29. BASEMENT? YES (x) NO ()		35. PLAN SHAPE rectangle		
30. FOUNDATION MATERIAL stone		36. CHANGES (EXPLAIN IN NO. 42) ADDITION () ALTERED (x) MOVED ()		
31. WALL CONSTRUCTION frame		37. CONDITION INTERIOR _____ EXTERIOR fair		
32. ROOF TYPE AND MATERIAL multiple gables composition shingle		38. PRESERVATION UNDERWAY? YES () NO (x)		
33. NO. OF BAYS FRONT 4 SIDE 2		39. ENDANGERED? BY WHAT? YES () NO (x)		
34. WALL TREATMENT permastone; siding		40. VISIBLE FROM PUBLIC ROAD? YES (x) NO ()		
35. PLAN SHAPE rectangle		41. DISTANCE FROM AND FRONTAGE ON ROAD 100'		
36. CHANGES (EXPLAIN IN NO. 42) ADDITION () ALTERED (x) MOVED ()		PHOTO MUST BE PROVIDED		
37. CONDITION INTERIOR _____ EXTERIOR fair				
38. PRESERVATION UNDERWAY? YES () NO (x)		PHOTO MUST BE PROVIDED		
39. ENDANGERED? BY WHAT? YES () NO (x)				
40. VISIBLE FROM PUBLIC ROAD? YES (x) NO ()		PHOTO MUST BE PROVIDED		
41. DISTANCE FROM AND FRONTAGE ON ROAD 100'				
42. FURTHER DESCRIPTION OF IMPORTANT FEATURES A Colonial Revival house which is altered from its original appearance, primarily by the siding additions. The front has two front gables, and there are two side hip roof dormers. The windows on the first floor are paired, 6/6 double-jhung sash. the entry has a small flared gable portico, supported by brackets. A new wood deck with rails extends the full length of the front. There are two front entries.				5. OTHER NAME(S)
43. HISTORY AND SIGNIFICANCE The house remains similar to the other in scale, but it has lost its integrity of materials. It may have the potential for rehabilitation.				
44. DESCRIPTION OF ENVIRONMENT AND OUTBUILDINGS The house is set at an angle to the corner lot, making it more visible to the traffic coming to downtown Liberty on W. Liberty Drive. The yard slopes down to the left to a concrete parking pad.				6. TOWNSHIP RANGE SECTION
45. SOURCES OF INFORMATION City water permits.				
46. PREPARED BY Deon Wolfenbarger				
47. ORGANIZATION Community Development				
48. DATE 4/87 49. REVISION DATE(S)				
RETURN THIS FORM WHEN COMPLETED TO: OFFICE OF HISTORIC PRESERVATION P.O. BOX 176 JEFFERSON CITY, MISSOURI 65102 PH. 314-751-4096				
IF ADDITIONAL SPACE IS NEEDED, ATTACH SEPARATE SHEET(S) TO THIS FORM				


CL-AS-002-047

Sketch map of location

Site No. H-25aSection 7 Township 51N Range 31W

Indicate the chief topographical features, such as streams and elevations. Also indicate houses and roads. Indicate the site location by enclosing the site area with dotted line. Note scale of map and portion of section included in sketch map. Include drawings, photographs, etc. on additional pages.

Indicate part of section included in sketch map.



Notes:

THIS IS PROBABLY THE ONE MOST IMPORTANT PART OF THIS DATA FORM!

Please Attach a copy of a topographic map with the site marked on it.



ARCHITECTURAL/HISTORIC INVENTORY SURVEY FORM

CL-AS-002-048

4/87

CL-AS-002-048


Sketch map of location

Site No. _____

Section 7 Township 51N Range 31W

Indicate the chief topographical features, such as streams and elevations. Also indicate houses and roads. Indicate the site location by enclosing the site area with dotted line. Note scale of map and portion of section included in sketch map. Include drawings, photographs, etc. on additional pages.

Indicate part of section included in sketch map.



Notes:

THIS IS PROBABLY THE ONE MOST IMPORTANT PART OF THIS DATA FORM!

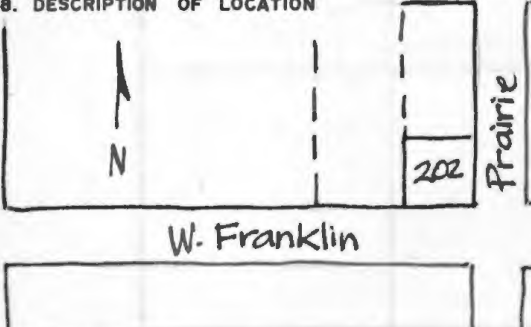
Please Attach a copy of a topographic map with the site marked on it.



MISSOURI OFFICE OF HISTORIC PRESERVATION

ARCHITECTURAL/HISTORIC INVENTORY SURVEY FORM

CL-AS-002-049

1. NO. C-28		4. PRESENT LOCAL NAME(S) OR DESIGNATION(S) 202 W. Franklin		1. NO.	
2. COUNTY Clay		5. OTHER NAME(S)			2. COUNTY
3. LOCATION OF Liberty NEGATIVES Community Development					
6. SPECIFIC LEGAL LOCATION TOWNSHIP 51 RANGE 31W SECTION 7 IF CITY OR TOWN, STREET ADDRESS 202 W. Franklin		16. THEMATIC CATEGORY		5. OTHER NAME(S)	
7. CITY OR TOWN IF RURAL, VICINITY Liberty		17. DATE(S) OR PERIOD 1910			6. TOWNSHIP
8. DESCRIPTION OF LOCATION 		18. STYLE OR DESIGN Prairie 4-square			
		19. ARCHITECT OR ENGINEER		SECTION	
		20. CONTRACTOR OR BUILDER			
		21. ORIGINAL USE, IF APPARENT residence			
		22. PRESENT USE residence			
		23. OWNERSHIP PUBLIC () PRIVATE (X)			
		24. OWNER'S NAME AND ADDRESS IF KNOWN Thomas & Evelyn Sumpter			
9. COORDINATES LAT N121,500 LONG E522,050		25. OPEN TO PUBLIC? YES () NO (X)			
10. SITE () STRUCTURE () BUILDING (X) OBJECT ()		26. LOCAL CONTACT PERSON OR ORGANIZATION Jared Cooper, City Hall			
11. ON NATIONAL REGISTER? YES () NO (X)		27. OTHER SURVEYS IN WHICH INCLUDED			
12. IS IT ELIGIBLE? YES () NO (X)					
13. PART OF ESTAB. HIST. DISTRICT? YES () NO ()					
14. DISTRICT POTENTIAL? YES (X) NO ()					
15. NAME OF ESTABLISHED DISTRICT					
42. FURTHER DESCRIPTION OF IMPORTANT FEATURES A good example of a Prairie 4-square, known as a "Shirtwaist", primarily for the differing wall treatments on each floor. The first floor has brick cladding, the secon has narrow calpbboards, and the roof dormers have wood shingles. The wide overhaning eaves are also eveident on the bellcast hip-roof dormers. The full length front porch has a gable roof, square brick columns, and brick rails. There is a central interior fireplace.		<div style="border: 1px solid black; padding: 20px; width: 100%;"> <p>PHOTO MUST BE PROVIDED</p> </div>			
43. HISTORY AND SIGNIFICANCE The house is a good example of Shirtwaist style home, and it fits in with the north side of W. Franklin in scale, mass, details, and materials. It is in a prominent location at the northwest edge of the historic district. It was built for Dr. F.M. Derwaiter.					
44. DESCRIPTION OF ENVIRONMENT AND OUTBUILDINGS The corner lot has a drive on the right with original concret curbs and driveway material. A Prairie/Craftsman style garage is at the rear of the lot, wtih front gable roof with brackets.					
45. SOURCES OF INFORMATION City water permits		46. PREPARED BY Deon Wolfenbarger			
		47. ORGANIZATION Community Development			
		48. DATE 49. REVISION DATE(S) 2/87			

RETURN THIS FORM WHEN COMPLETED TO: OFFICE OF HISTORIC PRESERVATION

IF ADDITIONAL SPACE IS NEEDED, ATTACH SEPARATE SHEET(S) TO THIS FORM

P.O. BOX 176
JEFFERSON CITY, MISSOURI 65102
PH. 314-751-4096

Sketch map of location Site No. C-28
Section 7 Township 51N Range 31W

Indicate the chief topographical features, such as streams and elevations. Also indicate houses and roads. Indicate the site location by enclosing the site area with dotted line. Note scale of map and portion of section included in sketch map. Include drawings, photographs, etc. on additional pages.

Indicate part of section included in sketch map.

N

W



E

S

Notes:

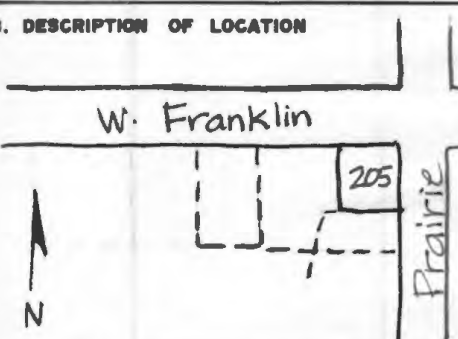
THIS IS PROBABLY THE ONE MOST IMPORTANT PART OF THIS DATA FORM!
Please Attach a copy of a topographic map with the site marked on it.



MISSOURI OFFICE OF HISTORIC PRESERVATION

ARCHITECTURAL/HISTORIC INVENTORY SURVEY FORM

CL-AS-002-050

1. NO. F-33		4. PRESENT LOCAL NAME(S) OR DESIGNATION(S) 205 W. Franklin		1. NO.
2. COUNTY Clay		5. OTHER NAME(S)		2. COUNTY
3. LOCATION OF Liberty NEGATIVES Community Development				4. PRESENT LOCAL NAME(S) OR DESIGNATION(S)
6. SPECIFIC LEGAL LOCATION TOWNSHIP 51N RANGE 31W SECTION 7 IF CITY OR TOWN, STREET ADDRESS 205 W. Franklin		16. THEMATIC CATEGORY		5. OTHER NAME(S)
7. CITY OR TOWN IF RURAL, VICINITY Liberty		17. DATE(S) OR PERIOD late 19th century		6. TOWNSHIP
8. DESCRIPTION OF LOCATION 		18. STYLE OR DESIGN National; gable-front-and-wing		RANGE
		19. ARCHITECT OR ENGINEER		SECTION
		20. CONTRACTOR OR BUILDER		
		21. ORIGINAL USE, IF APPARENT residence		
		22. PRESENT USE residence - rental		
		23. OWNERSHIP PUBLIC () PRIVATE (X)		
		24. OWNER'S NAME AND ADDRESS IF KNOWN		
9. COORDINATES UTM LAT N121,500 LONG E522,050		25. OPEN TO PUBLIC? YES () NO (X)		
10. SITE () STRUCTURE () BUILDING (X) OBJECT ()		26. LOCAL CONTACT PERSON OR ORGANIZATION Jared Cooper		
11. ON NATIONAL REGISTER? YES () NO (X)		27. OTHER SURVEYS IN WHICH INCLUDED		
12. IS IT ELIGIBLE? YES () NO (X)				
13. PART OF ESTAB. YES () HIST. DISTRICT? NO (X)				
14. DISTRICT YES (X) POTENTIAL? NO ()				
15. NAME OF ESTABLISHED DISTRICT				
42. FURTHER DESCRIPTION OF IMPORTANT FEATURES This simple form of vernacular has few remaining details. The shed-roof porch within the L made by the two wings has tapering round columns. A rear shed-roof porch (the original entrance on what was then the side) has turned porch supports. There is a central interior fireplace and a shed-roof dormer. The original openings are tall & narrow. A shed-roof addition is on the right side.		28. NO. OF STORIES 2		
		29. BASEMENT? YES () NO (X)		
		30. FOUNDATION MATERIAL stone		
		31. WALL CONSTRUCTION frame		
		32. ROOF TYPE AND MATERIAL cross gable; composition shingle		
		33. NO. OF BAYS FRONT 2 SIDE n/a		
		34. WALL TREATMENT asbestos shingle		
		35. PLAN SHAPE "I"		
		36. CHANGES ADDITION (X) (EXPLAIN IN NO. 42) ALTERED (X) MOVED ()		
		37. CONDITION INTERIOR EXTERIOR <u>poor</u>		
		38. PRESERVATION UNDERWAY? YES () NO (X)		
		39. ENDANGERED? YES (X) BY WHAT? neglect, encroaching business district		
		40. VISIBLE FROM PUBLIC ROAD? YES (X) NO ()		
		41. DISTANCE FROM AND FRONTAGE ON ROAD 66'		
		PHOTO MUST BE PROVIDED		
43. HISTORY AND SIGNIFICANCE Located in a prominent position at the northwestern edge of the district, the house is important for its location. Its scale and setback fit with the rest of the district, and it has potential for rehabilitation.				
44. DESCRIPTION OF ENVIRONMENT AND OUTBUILDINGS The small corner lot has a shed-roof outbuilding in the rear.				
45. SOURCES OF INFORMATION City water permits		46. PREPARED BY Deon Wolfenbarger		
		47. ORGANIZATION Community Development		
		48. DATE 2/87		
		49. REVISION DATE(S)		

RETURN THIS FORM WHEN COMPLETED TO: OFFICE OF HISTORIC PRESERVATION
P.O. BOX 176
JEFFERSON CITY, MISSOURI 65102
PH. 314-751-4096

IF ADDITIONAL SPACE IS NEEDED, ATTACH
SEPARATE SHEET(S) TO THIS FORM

CL-AS-002-050

Sketch map of location

Site No. F-33

Section 7

Township 51N

Range 31W

Indicate the chief topographical features, such as streams and elevations. Also indicate houses and roads. Indicate the site location by enclosing the site area with dotted line. Note scale of map and portion of section included in sketch map. Include drawings, photographs, etc. on additional pages.

Indicate part of section included in sketch map.



Notes:

THIS IS PROBABLY THE ONE MOST IMPORTANT PART OF THIS DATA FORM!

Please Attach a copy of a topographic map with the site marked on it.



MISSOURI OFFICE OF HISTORIC PRESERVATION

ARCHITECTURAL/HISTORIC INVENTORY SURVEY FORM

CL-AS-002-051

1. NO. C-25		4. PRESENT LOCAL NAME(S) OR DESIGNATION(S) 210 W. Franklin		1. NO.
2. COUNTY Clay		5. OTHER NAME(S)		
3. LOCATION OF LIBERTY NEGATIVES Community Development				2. COUNTY
6. SPECIFIC LEGAL LOCATION TOWNSHIP 51N RANGE 31W SECTION 7		16. THEMATIC CATEGORY		
IF CITY OR TOWN, STREET ADDRESS 210 W. Franklin		17. DATE(S) OR PERIOD 1911		4. PRESENT LOCAL NAME(S) OR DESIGNATION(S)
7. CITY OR TOWN IF RURAL, VICINITY Liberty		18. STYLE OR DESIGN Prairie		
8. DESCRIPTION OF LOCATION <div style="text-align: center;"> </div>		19. ARCHITECT OR ENGINEER		
		20. CONTRACTOR OR BUILDER		
9. COORDINATES UTM LAT N121,500 LONG E521,850		21. ORIGINAL USE, IF APPARENT residence		5. OTHER NAME(S)
10. SITE () STRUCTURE () BUILDING (X) OBJECT ()		22. PRESENT USE residence		
11. ON NATIONAL REGISTER? YES () NO (X)		23. OWNERSHIP PUBLIC () PRIVATE (X)		6. TOWNSHIP
12. IS IT ELIGIBLE? YES () NO (X)		24. OWNER'S NAME AND ADDRESS IF KNOWN Carl W. & Nancy A. Rinker		
13. PART OF ESTAB. HIST. DISTRICT? YES () NO (X)		25. OPEN TO PUBLIC? YES () NO (X)		RANGE
14. DISTRICT POTENTIAL? YES (X) NO ()		26. LOCAL CONTACT PERSON OR ORGANIZATION Jared Cooper, City Hall		
15. NAME OF ESTABLISHED DISTRICT		27. OTHER SURVEYS IN WHICH INCLUDED		SECTION
42. FURTHER DESCRIPTION OF IMPORTANT FEATURES A very nice example of the Prairie style. The full-length, on-story front porch has square brick columns, brick rails with stone caps which extend to form a patio on the right. This, along with the glassed-in porch on the right gives the house is asymmetrical appearance, even though the main portion of the house is symmetrically arranged. The windows are typical Prairie, with multi-light sashes over a single pane. The attic dormer (cont.)		<div style="border: 1px solid black; padding: 10px; width: 100%;"> <p style="text-align: center; margin: 0;">PHOTO MUST BE PROVIDED</p> </div>		
43. HISTORY AND SIGNIFICANCE Along with 222 W. Franklin, this house represents one of the higher-style examples of the Prairie style. The north side of the block of W. Franklin between Prairie and Morse streets contains some of the most prominent homes in this section of Liberty, and this house is certainly significant in this area.				
44. DESCRIPTION OF ENVIRONMENT AND OUTBUILDINGS The lot is very deep, reaching back to the rear alley. There are several old evergreens in the front yard. A right drive has its original concrete curbing and paving material, and leads to a rear, hipped-roof garage. The rear fencing is chain link.				
45. SOURCES OF INFORMATION City water permits		46. PREPARED BY Deon Wolfenbarger		
RETURN THIS FORM WHEN COMPLETED TO: OFFICE OF HISTORIC PRESERVATION P.O. BOX 176 JEFFERSON CITY, MISSOURI 65102 PH. 314-751-4096		47. ORGANIZATION Community Development		
		48. DATE 49. REVISION DATE(S) 2/87		
IF ADDITIONAL SPACE IS NEEDED, ATTACH SEPARATE SHEET(S) TO THIS FORM				

Sketch map of location Site No. C-25
 Section 7 Township 51N Range 31W

Indicate the chief topographical features, such as streams and elevations. Also indicate houses and roads. Indicate the site location by enclosing the site area with dotted line. Note scale of map and portion of section included in sketch map. Include drawings, photographs, etc. on additional pages.

Indicate part of section included in sketch map.



Notes: 42. (cont.) windows have colored art glass lights. The windows have stone lintels and sills. The hipped roof has wide, overhanging eaves, as does the hipped-roof dormers. The front porch sits on a raised limestone foundation. There are two fireplaces - a left exterior and a central interior. A rear, one-story porch has been enclosed with clapboards.

THIS IS PROBABLY THE ONE MOST IMPORTANT PART OF THIS DATA FORM!

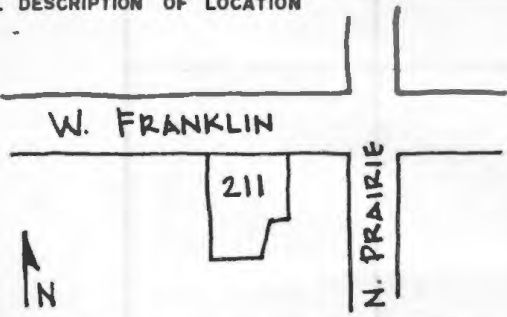
Please Attach a copy of a topographic map with the site marked on it.



MISSOURI OFFICE OF HISTORIC PRESERVATION

ARCHITECTURAL/HISTORIC INVENTORY SURVEY FORM

CL-AS-002-052

1. NO. F-34		4. PRESENT LOCAL NAME(S) OR DESIGNATION(S) 211 W. Franklin		1. NO.	
2. COUNTY Clay		5. OTHER NAME(S)			2. COUNTY
3. LOCATION OF Liberty NEGATIVES Community Development					
6. SPECIFIC LEGAL LOCATION TOWNSHIP 51N RANGE 31W SECTION 7		16. THEMATIC CATEGORY		28. NO. OF STORIES 2	
IF CITY OR TOWN, STREET ADDRESS 211 W. Franklin		17. DATE(S) OR PERIOD late 19th cent.		29. BASEMENT? YES () NO (X)	
7. CITY OR TOWN IF RURAL, VICINITY Liberty		18. STYLE OR DESIGN Queen Anne		30. FOUNDATION MATERIAL brick	
8. DESCRIPTION OF LOCATION 		19. ARCHITECT OR ENGINEER		31. WALL CONSTRUCTION frame	
		20. CONTRACTOR OR BUILDER		32. ROOF TYPE AND MATERIAL gable; composition shingle	
		21. ORIGINAL USE, IF APPARENT residence		33. NO. OF BAYS FRONT 2 SIDE 3	
		22. PRESENT USE residence		34. WALL TREATMENT clapboard; & batten	
9. COORDINATES UTM LAT N121,500 LONG E521,950		23. OWNERSHIP PUBLIC () PRIVATE (X)		35. PLAN SHAPE irregular	
10. SITE () STRUCTURE () BUILDING (X) OBJECT ()		24. OWNER'S NAME AND ADDRESS IF KNOWN Ronald D. & Verna Shinneman		36. CHANGES (EXPLAIN IN NO. 42) ADDITION (X) ALTERED (X) MOVED ()	
11. ON NATIONAL REGISTER? YES () NO (X)		25. OPEN TO PUBLIC? YES () NO (X)		37. CONDITION INTERIOR EXTERIOR fair	
12. IS IT ELIGIBLE? YES () NO (X)		26. LOCAL CONTACT PERSON OR ORGANIZATION Jared Cooper, City Hall		38. PRESERVATION UNDERWAY? YES () NO (X)	
13. PART OF ESTAB. HIST. DISTRICT? YES () NO (X)		27. OTHER SURVEYS IN WHICH INCLUDED		39. ENDANGERED? BY WHAT? YES () NO (X)	
14. DISTRICT POTENTIAL? YES (X) NO ()				40. VISIBLE FROM PUBLIC ROAD? YES (X) NO ()	
15. NAME OF ESTABLISHED DISTRICT				41. DISTANCE FROM AND FRONTAGE ON ROAD 83'	
42. FURTHER DESCRIPTION OF IMPORTANT FEATURES The irregularly shaped roof line, wrap-around front porch, bay window, and asymmetrical facade are details common to the Queen Anne style. The second floor features tripartate windows with a wood fan over the center window, forming a Palladian motif. This, along with the gable-front returns and the round porch columns indicate free-classical detailing. On the right is a bay on the first story, and a dormer on the second. A (cont.)				5. OTHER NAME(S)	
43. HISTORY AND SIGNIFICANCE The free classic subtype of the Queen Anne style became common after 1890. The house is similar in setback, massing, detail, and scale to the other buildings on the block, and adds to the historic character of the neighborhood.					
44. DESCRIPTION OF ENVIRONMENT AND OUTBUILDINGS A left drive leads to a rear outbuilding on this small lot. An old cedar, one of many old evergreens at the east end of W. Franklin, is in the front yard.				6. TOWNSHIP	
45. SOURCES OF INFORMATION					
46. PREPARED BY Deon Wolfenbarger				7. ORGANIZATION Community Development	
47. ORGANIZATION					
48. DATE 2/87				SECTION	
49. REVISION DATE(S)					

RETURN THIS FORM WHEN COMPLETED TO: OFFICE OF HISTORIC PRESERVATION

IF ADDITIONAL SPACE IS NEEDED, ATTACH SEPARATE SHEET(S) TO THIS FORM

P.O. BOX 176
JEFFERSON CITY, MISSOURI 65102
PH. 314-751-4096

Sketch map of location


Site No.

F-34

Section 7 Township 51N Range 31W

Indicate the chief topographical features, such as streams and elevations. Also indicate houses and roads. Indicate the site location by enclosing the site area with dotted line. Note scale of map and portion of section included in sketch map. Include drawings, photographs, etc. on additional pages.

Indicate part of section included in sketch map.



Notes: 42. (cont.) fireplace is in the rear, as is a board & batten addition. The right front porch column has been replaced with a square support.

THIS IS PROBABLY THE ONE MOST IMPORTANT PART OF THIS DATA FORM!

Please Attach a copy of a topographic map with the site marked on it.



MISSOURI OFFICE OF HISTORIC PRESERVATION

ARCHITECTURAL/HISTORIC INVENTORY SURVEY FORM

CL-18-002-053

1. NO. F-35		4. PRESENT LOCAL NAME(S) OR DESIGNATION(S) 221 W. Franklin		1. NO.		
2. COUNTY Clay		5. OTHER NAME(S)			2. COUNTY	
3. LOCATION of Liberty NEGATIVES Community Development						4. PRESENT LOCAL NAME(S) OR DESIGNATION(S)
6. SPECIFIC LEGAL LOCATION TOWNSHIP <u>51N</u> RANGE <u>31W</u> SECTION <u>7</u> IF CITY OR TOWN, STREET ADDRESS 221 W. Franklin		16. THEMATIC CATEGORY		5. OTHER NAME(S)		
7. CITY OR TOWN IF RURAL, VICINITY Liberty		17. DATE(S) OR PERIOD 1911			6. TOWNSHIP	
8. DESCRIPTION OF LOCATION		18. STYLE OR DESIGN Prairie - 4-square				RANGE
		19. ARCHITECT OR ENGINEER		SECTION		
		20. CONTRACTOR OR BUILDER				
		21. ORIGINAL USE, IF APPARENT residence				
9. COORDINATES UTM LAT N121,500 LONG E521,900		22. PRESENT USE residence		7. TOWNSHIP		
10. SITE () STRUCTURE () BUILDING (X) OBJECT ()		23. OWNERSHIP PUBLIC () PRIVATE (X)			8. RANGE	
11. ON NATIONAL REGISTER? YES () NO (X)		24. OWNER'S NAME AND ADDRESS IF KNOWN C.E. Jr. & Minnie Yancey				9. SECTION
12. IS IT ELIGIBLE? YES () NO (X)		25. OPEN TO PUBLIC? YES () NO (X)				
13. PART OF ESTAB. HIST. DISTRICT? YES () NO (X)		26. LOCAL CONTACT PERSON OR ORGANIZATION Jared Cooper, City Hall				
14. DISTRICT POTENTIAL? YES (X) NO ()		27. OTHER SURVEYS IN WHICH INCLUDED		10. SECTION		
15. NAME OF ESTABLISHED DISTRICT		28. NO. OF STORIES <u>2</u>				
		29. BASEMENT? YES (X) NO ()				
42. FURTHER DESCRIPTION OF IMPORTANT FEATURES This vernacular 4-square form of the Prairie style has wide, overhanging eaves on the hipped roof porch, dormer, bays, and main roof, emphasizing the horizontality of an otherwise boxy house. The windows are of varying shapes, ranging from 4/1 to 7/1. The front porch has square brick supports and brick piers and rails with stone caps. Ther is a one-story box bay on the left, as well as an exterior fireplace. A tripart grouping (cont.)		30. FOUNDATION MATERIAL concrete		11. SECTION		
		31. WALL CONSTRUCTION frame				
		32. ROOF TYPE AND MATERIAL hip; composition shingle				
43. HISTORY AND SIGNIFICANCE The house lends character to the south side of W. Franklin, a group of homes less grand in scale than the north side, but representative of historic housing types nonetheless. The house has remained in the Yancey family since it was constructed.		33. NO. OF BAYS FRONT <u>2</u> SIDE <u>2</u>		12. SECTION		
		34. WALL TREATMENT clapboard				
		35. PLAN SHAPE square				
44. DESCRIPTION OF ENVIRONMENT AND OUTBUILDINGS The houses on this side of W. Franklin are set fairly close to the street. A drive on the left leads to parking in the rear.		36. CHANGES (EXPLAIN IN NO. 42) ADDITION () ALTERED (X) MOVED ()		13. SECTION		
		37. CONDITION INTERIOR EXTERIOR <u>good</u>				
		38. PRESERVATION UNDERWAY? YES () NO (X)				
45. SOURCES OF INFORMATION City water permits		39. ENDANGERED? BY WHAT? YES () NO (X)		14. SECTION		
		40. VISIBLE FROM PUBLIC ROAD? YES (X) NO ()				
		41. DISTANCE FROM AND FRONTAGE ON ROAD 66.1'				
46. PREPARED BY Deon Wolfenbarger		<div style="border: 2px solid black; padding: 20px; width: 100%;"> <p style="font-size: 2em; margin: 0;">PHOTO MUST BE PROVIDED</p> </div>		15. SECTION		
					47. ORGANIZATION Community development	
					48. DATE 2/87 49. REVISION DATE(S)	
RETURN THIS FORM WHEN COMPLETED TO: OFFICE OF HISTORIC PRESERVATION P.O. BOX 176 JEFFERSON CITY, MISSOURI 65102 PH. 314-751-4096						

IF ADDITIONAL SPACE IS NEEDED, ATTACH SEPARATE SHEET(S) TO THIS FORM

Sketch map of location

Site No.

F-35

Section 7

Township

51N

Range

31W

Indicate the chief topographical features, such as streams and elevations. Also indicate houses and roads. Indicate the site location by enclosing the site area with dotted line. Note scale of map and portion of section included in sketch map. Include drawings, photographs, etc. on additional pages.

N

Indicate part of section included in sketch map.

W



E

S

Notes: 42. (cont.) appears to be boarded up windows. A shed-roof porch on the rear has been enclosed.

THIS IS PROBABLY THE ONE MOST IMPORTANT PART OF THIS DATA FORM!

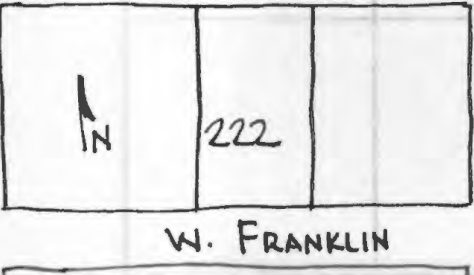
Please Attach a copy of a topographic map with the site marked on it.



MISSOURI OFFICE OF HISTORIC PRESERVATION

ARCHITECTURAL/HISTORIC INVENTORY SURVEY FORM

CL-AS-002-054

1. NO. C-21		4. PRESENT LOCAL NAME(S) OR DESIGNATION(S) 222 W. Franklin		1. NO.
2. COUNTY Clay		5. OTHER NAME(S) Allen House		2. COUNTY
3. LOCATION OF LIBERTY NEGATIVES Community Development				
6. SPECIFIC LEGAL LOCATION TOWNSHIP 51N RANGE 31W SECTION 7 IF CITY OR TOWN, STREET ADDRESS 222 W. Franklin		16. THEMATIC CATEGORY		4. PRESENT LOCAL NAME(S) OR DESIGNATION(S)
7. CITY OR TOWN IF RURAL, VICINITY Liberty		17. DATE(S) OR PERIOD 1911-1913		
8. DESCRIPTION OF LOCATION 		18. STYLE OR DESIGN Prairie		5. OTHER NAME(S)
		19. ARCHITECT OR ENGINEER Horace LaPierre		
9. COORDINATES UTM LAT N121,500 LONG E521,800		20. CONTRACTOR OR BUILDER James Costello		6. TOWNSHIP
10. SITE () STRUCTURE () BUILDING (X) OBJECT ()		21. ORIGINAL USE, IF APPARENT Residence		
11. ON NATIONAL REGISTER? YES () NO (X)		22. PRESENT USE residence		RANGE
12. IS IT ELIGIBLE? YES (X) NO ()		23. OWNERSHIP PUBLIC () PRIVATE (X)		
13. PART OF ESTAB. HIST. DISTRICT? YES () NO (X)		24. OWNER'S NAME AND ADDRESS IF KNOWN James H. & Esther E. Lindgren		SECTION
14. DISTRICT POTENTIAL? YES (X) NO ()		25. OPEN TO PUBLIC? YES () NO (X)		
15. NAME OF ESTABLISHED DISTRICT		26. LOCAL CONTACT PERSON OR ORGANIZATION Jared Cooper, City Hall		
		27. OTHER SURVEYS IN WHICH INCLUDED		
42. FURTHER DESCRIPTION OF IMPORTANT FEATURES A very nice example of the Prairie, noteworthy for its use of multi-colored brick detailing which emphasizes the second story, particularly around the windows. The full front porch has square brick columns, & brick rails with stone caps which extend on the left to form a patio. A right bay is enclosed on the second story, and open to form a side entry porch. A left bay is hexagonal on the first floor, and square on the 2nd. (cont.)		<div style="border: 1px solid black; padding: 20px; width: 100%;"> PHOTO MUST BE PROVIDED </div>		
43. HISTORY AND SIGNIFICANCE This excellent example of a Prairie style home was built for Schuball W. Allen and his wife, Mary Dinah. The Allen's were a prominent family in Liberty. His grandfather, Col. Schuball Allen, was one of Clay County's first settlers, coming here from New York in 1820. Col. Allen established a landing & ferry on the Missouri River which was the main point of commerce in northwest Missouri.				
44. DESCRIPTION OF ENVIRONMENT AND OUTBUILDINGS A very large, deep lot extending all the way to the alley in the rear. Several large, old evergreens are in the front. The right drive has its original curbing and paving material, and lead to a clapboard, bellcast gable garage.				
45. SOURCES OF INFORMATION City water permits; owner survey; Clay County Missouri Centennial Souvenir, 1922. History of Clay & Platte Co; 1885		46. PREPARED BY Deon Wolfenbarger		
RETURN THIS FORM WHEN COMPLETED TO: OFFICE OF HISTORIC PRESERVATION P.O. BOX 176 JEFFERSON CITY, MISSOURI 65102 PH. 314-751-4096		47. ORGANIZATION Community Development		
IF ADDITIONAL SPACE IS NEEDED, ATTACH SEPARATE SHEET(S) TO THIS FORM		48. DATE 2/87		
		49. REVISION DATE(S)		

CL-AS-002-054

Sketch map of location

Site No.

C-21

Section

7

Township

51N

Range

31W

Indicate the chief to
enclosing the site area with
on additional pages.

Indicate part of
section included in
sketch map.



location by
graphs, etc.

W

E



Notes: 42.(cont.)The wide, overhanging eaves of the porch, bays, and main roof emphasize the horizontality, as do the contrasting colors of the brick. The windows vary in size and detail; some have stone sills and lintels, leaded glass, or have top multi-paned sashes over single panes. The back porch was enclosed, probably around 1960.

THIS IS PROBABLY THE ONE MOST IMPORTANT PART OF THIS DATA FORM!

Please Attach a copy of a topographic map with the site marked on it.



MISSOURI OFFICE OF HISTORIC PRESERVATION

ARCHITECTURAL/HISTORIC INVENTORY SURVEY FORM

CL-AS-002-055

1. NO. F-37		4. PRESENT LOCAL NAME(S) OR DESIGNATION(S) 227 W. Franklin; Mockingbird Manor Retirement Home		1. NO.
2. COUNTY Clay		5. OTHER NAME(S)		
3. LOCATION OF Liberty NEGATIVES Community Development				
6. SPECIFIC LEGAL LOCATION TOWNSHIP 51N RANGE 31W SECTION 7		16. THEMATIC CATEGORY		2. COUNTY
IF CITY OR TOWN, STREET ADDRESS 227 W. Franklin		17. DATE(S) OR PERIOD 1910		
7. CITY OR TOWN IF RURAL, VICINITY Liberty		18. STYLE OR DESIGN Prairie 4-square		
8. DESCRIPTION OF LOCATION 		19. ARCHITECT OR ENGINEER		4. PRESENT LOCAL NAME(S) OR DESIGNATION(S)
		20. CONTRACTOR OR BUILDER Pack Hansen		
		21. ORIGINAL USE, IF APPARENT residence		
9. COORDINATES UTM LAT N121,500 LONG E521,800		22. PRESENT USE nursing home		5. OTHER NAME(S)
10. SITE () STRUCTURE () BUILDING (X) OBJECT ()		23. OWNERSHIP PUBLIC () PRIVATE (X)		
11. ON NATIONAL REGISTER? YES () NO (X)		24. OWNER'S NAME AND ADDRESS IF KNOWN		
12. IS IT ELIGIBLE? YES () NO (X)		25. OPEN TO PUBLIC? YES (X) NO ()		6. TOWNSHIP
13. PART OF ESTAB. HIST. DISTRICT? YES () NO (X)		26. LOCAL CONTACT PERSON OR ORGANIZATION Jared Cooper		
14. DISTRICT POTENTIAL? YES (X) NO ()		27. OTHER SURVEYS IN WHICH INCLUDED		
15. NAME OF ESTABLISHED DISTRICT		37. CONDITION INTERIOR EXTERIOR good		RANGE
42. FURTHER DESCRIPTION OF IMPORTANT FEATURES A simple, square structure with a low-pitched hip roof with overhanging eaves. The windows are 8/1, and the front door has multi-paned sidelights. The full length front porch has massive square columns, with porch rails extended to the left to form a patio. Exterior steps under the patio lead to the cellar. There are two fireplaces and a rear addition with panel plywood covering. Exterior stairs on the right serve as a (cont.)		38. PRESERVATION UNDERWAY? YES () NO (X)		
43. HISTORY AND SIGNIFICANCE Originally a residence, the nursing home has retained enough integrity of design, setting, etc. to lend character to the historic district. There are many vernacular Prairie 4-squares on the south side of W. Franklin, and this remains a good representative of that building type. It was built by Pack Hansen, a local contractor who was active in this neighborhood.		39. ENDANGERED? BY WHAT? YES () NO (X)		
44. DESCRIPTION OF ENVIRONMENT AND OUTBUILDINGS A 20' deep parking area is in the left portion of the front yard, and the right portion of the yard is gravel drive & parking. A new brick front walk leads to the entry. The yard is beginning to lose its historic character.		40. VISIBLE FROM PUBLIC ROAD? YES (X) NO ()		SECTION
45. SOURCES OF INFORMATION City water permits		41. DISTANCE FROM AND FRONTAGE ON ROAD 70'		
46. PREPARED BY Deon Wolfenbarger		47. ORGANIZATION Community Development		
48. DATE 2/87		49. REVISION DATE(S)		

RETURN THIS FORM WHEN COMPLETED TO: OFFICE OF HISTORIC PRESERVATION
P.O. BOX 176
JEFFERSON CITY, MISSOURI 65102
PH. 314-751-4096

IF ADDITIONAL SPACE IS NEEDED, ATTACH SEPARATE SHEET(S) TO THIS FORM

Sketch map of location

Site No. F-37Section 7 Township 51N Range 31W

Indicate the chief topographical features, such as streams and elevations. Also indicate houses and roads. Indicate the site location by enclosing the site area with dotted line. Note scale of map and portion of section included in sketch map. Include drawings, photographs, etc. on additional pages.

Indicate part of section included in sketch map.



S

Notes: 42. (cont.) fire escape and lead to 2nd floor rooms. The stucco covering appears to be non-historic, and has recently been painted.

THIS IS PROBABLY THE ONE MOST IMPORTANT PART OF THIS DATA FORM!

Please Attach a copy of a topographic map with the site marked on it.



MISSOURI OFFICE OF HISTORIC PRESERVATION

ARCHITECTURAL/HISTORIC INVENTORY SURVEY FORM

CL-AS-002-056

1. NO. C-20		4. PRESENT LOCAL NAME(S) OR DESIGNATION(S) 232 W. Franklin		1. NO.
2. COUNTY Clay		5. OTHER NAME(S)		
3. LOCATION of Liberty Community Development NEGATIVES				2. COUNTY
6. SPECIFIC LEGAL LOCATION TOWNSHIP 31N RANGE 31W SECTION 7 IF CITY OR TOWN, STREET ADDRESS 232 W. Franklin		16. THEMATIC CATEGORY		
7. CITY OR TOWN IF RURAL, VICINITY Liberty		17. DATE(S) OR PERIOD 1952		4. PRESENT LOCAL NAME(S) OR DESIGNATION(S)
8. DESCRIPTION OF LOCATION		18. STYLE OR DESIGN Colonial Revival Ranch		
<div style="border: 1px solid black; padding: 5px; display: flex; align-items: center;"> <div style="writing-mode: vertical-rl; transform: rotate(180deg); font-size: small; margin-right: 5px;">MORSE</div> <div style="border: 1px solid black; padding: 10px; flex-grow: 1;"> </div> <div style="writing-mode: vertical-rl; transform: rotate(180deg); font-size: small; margin-left: 5px;">N. PRAIRIE</div> </div>		19. ARCHITECT OR ENGINEER		
		20. CONTRACTOR OR BUILDER		
9. COORDINATES LAT N121,500 UTM LONG E521,750		21. ORIGINAL USE, IF APPARENT residence		5. OTHER NAME(S)
10. SITE () STRUCTURE () BUILDING (X) OBJECT ()		22. PRESENT USE residence		
11. ON NATIONAL REGISTER? YES () NO (X)		23. OWNERSHIP PUBLIC () PRIVATE (X)		6. TOWNSHIP
12. IS IT ELIGIBLE? YES () NO (X)		24. OWNER'S NAME AND ADDRESS IF KNOWN		
13. PART OF ESTAB. HIST. DISTRICT? YES () NO (X)		25. OPEN TO PUBLIC? YES () NO (X)		RANGE
14. DISTRICT POTENTIAL? YES () NO (X)		26. LOCAL CONTACT PERSON OR ORGANIZATION Jared Cooper, City Hall		
15. NAME OF ESTABLISHED DISTRICT		27. OTHER SURVEYS IN WHICH INCLUDED		SECTION
42. FURTHER DESCRIPTION OF IMPORTANT FEATURES Multi-colored brick rand has small entry porch inset under the main portion of the gable roof with square column. The windows are 6/6, double-hung sash. There are two gable front dormers with clapboarding, and an interior fireplace.		<div style="border: 1px solid black; padding: 20px; text-align: center; font-size: large;"> PHOTO MUST BE PROVIDED </div>		
43. HISTORY AND SIGNIFICANCE A non-contributing, non-historic house, which nonetheless matches in material and setback (although not in scale & mass) with the other houses on the block.				
44. DESCRIPTION OF ENVIRONMENT AND OUTBUILDINGS A very large lot, once part of 242 W. Franklin, which still has the historic stone wall in front. The rest of the landscaping is modern (curved beds), and there is a chain link fence to the front of the lot. A left drive leads to the rear garage.				
45. SOURCES OF INFORMATION City water permits.		46. PREPARED BY Deon Wolfenbarger		
RETURN THIS FORM WHEN COMPLETED TO: OFFICE OF HISTORIC PRESERVATION P.O. BOX 176 JEFFERSON CITY, MISSOURI 65102 PH. 314-751-4096		47. ORGANIZATION Community Development		
IF ADDITIONAL SPACE IS NEEDED, ATTACH SEPARATE SHEET(S) TO THIS FORM		48. DATE 2/87		
		49. REVISION DATE(S)		

CL-AS-002-056

Sketch map of location


Site No. C-20

Section 7 Township 51N Range 31W

Indicate the chief topographical features, such as streams and elevations. Also indicate houses and roads. Indicate the site location by enclosing the site area with dotted line. Note scale of map and portion of section included in sketch map. Include drawings, photographs, etc. on additional pages.

N

Indicate part of section included in sketch map.



W

E

S

Notes:

THIS IS PROBABLY THE ONE MOST IMPORTANT PART OF THIS DATA FORM!


Please Attach a copy of a topographic map with the site marked on it.



MISSOURI OFFICE OF HISTORIC PRESERVATION

ARCHITECTURAL/HISTORIC INVENTORY SURVEY FORM

CL-AS-002-057

1. NO. H-0a		4. PRESENT LOCAL NAME(S) OR DESIGNATION(S) 233 W. Franklin		1. NO.
2. COUNTY Clay		5. OTHER NAME(S) Richard L. Raymond Home, Campbell House		2. COUNTY
3. LOCATION OF LIBERTY NEGATIVES Community Development				
6. SPECIFIC LEGAL LOCATION TOWNSHIP 51N RANGE 31W SECTION 7 IF CITY OR TOWN, STREET ADDRESS 235 W. Franklin		16. THEMATIC CATEGORY		4. PRESENT LOCAL NAME(S) OR DESIGNATION(S)
7. CITY OR TOWN IF RURAL, VICINITY Liberty		17. DATE(S) OR PERIOD 1909		
8. DESCRIPTION OF LOCATION 		18. STYLE OR DESIGN Prairie		5. OTHER NAME(S)
		19. ARCHITECT OR ENGINEER		
9. COORDINATES UTM LAT N121,500 LONG E521,750		20. CONTRACTOR OR BUILDER		6. TOWNSHIP
10. SITE () STRUCTURE () BUILDING (X) OBJECT ()		21. ORIGINAL USE, IF APPARENT residence		
11. ON NATIONAL REGISTER? YES () NO (X)		22. PRESENT USE residence		RANGE
12. IS IT ELIGIBLE? YES () NO (X)		23. OWNERSHIP PUBLIC () PRIVATE (X)		
13. PART OF ESTAB. HIST. DISTRICT? YES () NO (X)		24. OWNER'S NAME AND ADDRESS IF KNOWN Walter & Darlene Niehaus		SECTION
14. DISTRICT POTENTIAL? YES (X) NO ()		25. OPEN TO PUBLIC? YES () NO (X)		
15. NAME OF ESTABLISHED DISTRICT		26. LOCAL CONTACT PERSON OR ORGANIZATION Jared Cooper, City Hall		
		27. OTHER SURVEYS IN WHICH INCLUDED		
42. FURTHER DESCRIPTION OF IMPORTANT FEATURES 36. Shingle-sided addition and new deck in rear. Lattice wood rails on 2nd story porch are out-of-context with Prairie detailing. Metal window awnings, and some windows replaced. *Prairie-style home with many identifying features intact, in spite of some alteration. Low-pitched hipped roof with widely overhanging eaves; two stories, with one-story, asymmetrical front left porch. Massive square brick porch supports. (over)		37. CONDITION INTERIOR EXTERIOR Fair-good		
43. HISTORY AND SIGNIFICANCE Richard L. Raymond was a leading early citizen of Liberty, and was active in many community projects, as well as a generous supporter of the Christian Church. Born in Kentucky in 1842, he moved to Clay County in 1856, and to Liberty in 1881. A farmer and stock raiser, he was one of three members of Liberty's Semi-Centennial Committee who lived to the Centennial Celebration. He moved to this house in 1909 from 232 W. Kansas, having built this on the back of the lot. He lived here until 1922, when it was sold to Everett & Mary Garth Campbell (daughter of Capt. Wm. Garth, another prominent Liberty citizen). Raymond's daughters built a still smaller home after 1922 further east on Franklin. (over)		38. PRESERVATION UNDERWAY? YES () NO (X)		
44. DESCRIPTION OF ENVIRONMENT AND OUTBUILDINGS Large lot has gravel drive on left. There is no longer a clear delineation between this lot and the left, as shown in a historical photo from 1922 (Clay County Missouri Centennial Souvenir 1822-1922).		39. ENDANGERED? BY WHAT? YES () NO (X)		
45. SOURCES OF INFORMATION Clay County Missouri Centennial Souvenir 1822-1922. Libery Sun, Vol. 13, #52.		40. VISIBLE FROM PUBLIC ROAD? YES (X) NO ()		
46. PREPARED BY Deon Wolfenbarger		41. DISTANCE FROM AND FRONTAGE ON ROAD 104.36'		
47. ORGANIZATION Community Development		48. DATE 12/86		
49. REVISION DATE(S)				

RETURN THIS FORM WHEN COMPLETED TO: OFFICE OF HISTORIC PRESERVATION
P.O. BOX 176
JEFFERSON CITY, MISSOURI 65102
PH. 314-751-4096

IF ADDITIONAL SPACE IS NEEDED, ATTACH SEPARATE SHEET(S) TO THIS FORM

CL-AS-002-057


Sketch map of location

Site No. H-0a

Section 7 Township 51N Range 31W

Indicate the chief topographical features, such as streams and elevations. Also indicate houses and roads. Indicate the site location by enclosing the site area with dotted line. Note scale of map and portion of section included in sketch map. Include drawings, photographs, etc. on additional pages.

Indicate part of section included in sketch map.



Notes: 42. (cont.) 1st story wall treatment (up to bottom of 2nd story windows), 2nd story stucco, and dormer treatment is clapboard. Center front inset dormer with hipped roof. Bracketed, hooded front entry, right bay, right central interior fireplace, and varying window treatments, including some with geometric patterns of small-pane glazing. Contrasting wood trim serves to delineate between the stories, and further emphasize the horizontality.

43. (cont.) In addition to being associated with some of Liberty's prominent early citizens, it is a high-style example of a Prairie house, as well as one of the earlier homes on West Franklin.

THIS IS PROBABLY THE ONE MOST IMPORTANT PART OF THIS DATA FORM!

Please Attach a copy of a topographic map with the site marked on it.



MISSOURI OFFICE OF HISTORIC PRESERVATION

ARCHITECTURAL/HISTORIC INVENTORY SURVEY FORM

CL-AS-002-219

1. NO. F-40		4. PRESENT LOCAL NAME(S) OR DESIGNATION(S) 241 W. Franklin		1. NO.	
2. COUNTY Clay		5. OTHER NAME(S)			2. COUNTY
3. LOCATION OF LIBERTY NEGATIVES Community Development					
6. SPECIFIC LEGAL LOCATION TOWNSHIP 51N RANGE 31W SECTION 7		16. THEMATIC CATEGORY		5. OTHER NAME(S)	
IF CITY OR TOWN, STREET ADDRESS 241 W. Franklin		17. DATE(S) OR PERIOD ca. 1911			6. TOWNSHIP
7. CITY OR TOWN IF RURAL, VICINITY Liberty		18. STYLE OR DESIGN Craftsman			
8. DESCRIPTION OF LOCATION		19. ARCHITECT OR ENGINEER		SECTION	
		20. CONTRACTOR OR BUILDER			
		21. ORIGINAL USE, IF APPARENT residence			
		22. PRESENT USE residence			
9. COORDINATES UTM LAT N121,500 LONG E521,650		23. OWNERSHIP PUBLIC () PRIVATE (X)		7. TOWNSHIP	
10. SITE () STRUCTURE () BUILDING (X) OBJECT ()		24. OWNER'S NAME AND ADDRESS IF KNOWN Lynn Wood F. Jr. & Linda Martin			8. RANGE
11. ON NATIONAL REGISTER? YES () NO (X)		25. OPEN TO PUBLIC? YES () NO (X)			
12. IS IT ELIGIBLE? YES () NO (X)		26. LOCAL CONTACT PERSON OR ORGANIZATION Jared Cooper, City Hall			
13. PART OF ESTAB. HIST. DISTRICT? YES () NO (X)		27. OTHER SURVEYS IN WHICH INCLUDED			
14. DISTRICT POTENTIAL? YES (X) NO ()		28. NO. OF STORIES 1 1/2		10. SECTION	
15. NAME OF ESTABLISHED DISTRICT		29. BASEMENT? YES (X) NO ()			
		30. FOUNDATION MATERIAL concrete			
		31. WALL CONSTRUCTION frame		11. SECTION	
		32. ROOF TYPE AND MATERIAL cross gable; composition shingle			
		33. NO. OF BAYS FRONT 2 SIDE 2			
		34. WALL TREATMENT aluminum siding		12. SECTION	
		35. PLAN SHAPE square			
		36. CHANGES ADDITION () (EXPLAIN IN NO. 42) ALTERED (X) MOVED ()			
		37. CONDITION INTERIOR EXTERIOR good		13. SECTION	
		38. PRESERVATION UNDERWAY? YES () NO (X)			
		39. ENDANGERED? BY WHAT? YES () NO (X)			
		40. VISIBLE FROM PUBLIC ROAD? YES (X) NO ()		14. SECTION	
		41. DISTANCE FROM AND FRONTAGE ON ROAD 50'			
42. FURTHER DESCRIPTION OF IMPORTANT FEATURES This cross-gable roof house has wide, unenclosed eave overhangs with triangular knee braces on the eave ends. The windows vary in size and treatment, from 3/1 to a tripart grouping on the first floor which has a multi-paned transom. The full front porch has a front gable roof, square brick columns, and porch railings covered with aluminum siding. There is a small window bay on the left, a left exterior fireplace, and a central interior fireplace.				15. SECTION	
43. HISTORY AND SIGNIFICANCE In spite of the aluminum siding, the house still adds character to the historic neighborhood due to its mass, detailing, etc. It has the same set-back as the other house on the southside of this block of W. Franklin, which is fairly close to the road.					
44. DESCRIPTION OF ENVIRONMENT AND OUTBUILDINGS A left drive with concret curbing leads to a small rear garage.					
45. SOURCES OF INFORMATION City water permits				16. SECTION	
46. PREPARED BY Deon Wolfenbarger					
47. ORGANIZATION Community Development					
48. DATE 12/87				17. SECTION	
49. REVISION DATE(S)					
RETURN THIS FORM WHEN COMPLETED TO: OFFICE OF HISTORIC PRESERVATION P.O. BOX 176 JEFFERSON CITY, MISSOURI 65102 PH. 314-751-4096					

IF ADDITIONAL SPACE IS NEEDED, ATTACH SEPARATE SHEET(S) TO THIS FORM

CL-AS-002-219

Sketch map of location

Site No.

F-40

Section

7

Township

51N


Range

31W

Indicate the chief topographical features, such as streams and elevations. Also indicate houses and roads. Indicate the site location by enclosing the site area with dotted line. Note scale of map and portion of section included in sketch map. Include drawings, photographs, etc. on additional pages.

N

Indicate part of section included in sketch map.



W



E

S

Notes:

THIS IS PROBABLY THE ONE MOST IMPORTANT PART OF THIS DATA FORM!

Please Attach a copy of a topographic map with the site marked on it.



CL-AS-002-058

1. NO. C-16,18		4. PRESENT LOCAL NAME(S) OR DESIGNATION(S) 242 W. Franklin		1. NO.
2. COUNTY Clay		5. OTHER NAME(S) Dimmitt-Ringo-Dougherty Wm. Jewell College Ringo-Dougherty-Baird House; President's Home		2. COUNTY
3. LOCATION OF LIBERTY NEGATIVES Community Development		16. THEMATIC CATEGORY		4. PRESENT LOCAL NAME(S) OR DESIGNATION(S)
6. SPECIFIC LEGAL LOCATION TOWNSHIP 51N RANGE 31W SECTION 7		17. DATE(S) OR PERIOD ca. 1850, 1867, 1871		6. TOWNSHIP
7. CITY OR TOWN IF RURAL, VICINITY Liberty		18. STYLE OR DESIGN Italianate		8. RANGE
8. DESCRIPTION OF LOCATION 		19. ARCHITECT OR ENGINEER		SECTION
9. COORDINATES UTM LAT N121,500 LONG E521,600		20. CONTRACTOR OR BUILDER		
10. SITE () STRUCTURE () BUILDING (X) OBJECT ()		21. ORIGINAL USE, IF APPARENT residence		
11. ON NATIONAL REGISTER? YES () NO (X)		22. PRESENT USE residence		
12. IS IT ELIGIBLE? YES (X) NO ()		23. OWNERSHIP PUBLIC () PRIVATE (X)		
13. PART OF ESTAB. HIST. DISTRICT? YES () NO (X)		24. OWNER'S NAME AND ADDRESS IF KNOWN Ben & Linda Baird		
14. DISTRICT POTENTIAL? YES (X) NO ()		25. OPEN TO PUBLIC? YES () NO (X)		
15. NAME OF ESTABLISHED DISTRICT		26. LOCAL CONTACT PERSON OR ORGANIZATION Community Development Director		
15. NAME OF ESTABLISHED DISTRICT		27. OTHER SURVEYS IN WHICH INCLUDED		
42. FURTHER DESCRIPTION OF IMPORTANT FEATURES Modified from an early ante-bellum to an Italianate style residence, this house has the features typical to that style. The low-pitched hip roof has paired brackets under the wide, overhanging eaves. The tall, narrow windows are arched above, as is the opening for the second story door. The windows have been replaced with 6/6 rectangular panes; the arched opening above has been filled in with wood. A right bay tower has corner (cont).		28. NO. OF STORIES 2		
43. HISTORY AND SIGNIFICANCE Besides being one of the few examples of Italianate housing in Liberty, 242 W. Franklin is significant for its role in Liberty's history. Originally built by St. Clair Dimmitt between 1848 & 1856, the house underwent modifications by subsequent owners wishing to enlarge & update it. Richard Ringo, one of Liberty's early settlers and brother to Samuel Ringo, and Capt. Lewis B. Dougherty were among the owners. Capt. Dougherty was a pioneer banker who helped found the Liberty Savings Association (later the Commercial Bank of Liberty). The house remained with his family until 1946, when it served for four years as the residence of the President of William Jewell College. The present owners are working on the restoration of the house.		29. BASEMENT? YES () NO ()		
44. DESCRIPTION OF ENVIRONMENT AND OUTBUILDINGS The corner lot has a low, stone wall on the street property lines. There is a right drive; the house sits close to the street. There is a gable roofed, brick outbuilding/kitchen with two fireplaces, arched window openings, and a diamond patterned vent in the rear elevation bricks.		30. FOUNDATION MATERIAL brick		
45. SOURCES OF INFORMATION Liberty Sun, 10/9/85. Clay County Missouri Centennial Souvenir, 1922.		31. WALL CONSTRUCTION brick		
RETURN THIS FORM WHEN COMPLETED TO: OFFICE OF HISTORIC PRESERVATION P.O. BOX 176 JEFFERSON CITY, MISSOURI 65102 PH. 314-751-4096		32. ROOF TYPE AND MATERIAL hip; composition shingle		
IF ADDITIONAL SPACE IS NEEDED, ATTACH SEPARATE SHEET(S) TO THIS FORM		33. NO. OF BAYS FRONT 3 SIDE 4		
		34. WALL TREATMENT brick-common bond		
		35. PLAN SHAPE square+		
		36. CHANGES (EXPLAIN IN NO. 42) ADDITION (X) ALTERED () MOVED ()		
		37. CONDITION INTERIOR EXTERIOR fair-good		
		38. PRESERVATION UNDERWAY? YES (X) NO ()		
		39. ENDANGERED? BY WHAT? YES () NO (X)		
		40. VISIBLE FROM PUBLIC ROAD? YES (X) NO ()		
		41. DISTANCE FROM AND FRONTAGE ON ROAD 90'		
		PHOTO MUST BE PROVIDED		
		46. PREPARED BY Deon Wolfenbarger		
		47. ORGANIZATION Community Development		
		48. DATE 2/87		
		49. REVISION DATE(S)		

CL-AS-002-058

Sketch map of location

Site No. C-16,18Section 7 Township 51N Range 31W

Indicate the child
enclosing the site area
on additional pages.

Indicate location by
photographs, etc.

Indicate part of
section included in
sketch map.



W

E



Notes: 42. (cont.) brick detailing. A Craftsman style porch was removed by the present owners, revealing the elaborate front door surround, with square transom & sidelights, engaged columns, and entablature with dentil motif. Brick detailing emphasizes the division between the first & second floors. There is a two-story, shed roof addition in the rear. A front patio extends above grade to the right of the house, forming a low wall with a window to underground storage. The brick was painted at one time, and is in need of tuckpointing in some areas. The roof, soffit, & cornice at the front entry is currently under repair. There are two central interior fireplaces.

THIS IS PROBABLY THE ONE MOST IMPORTANT PART OF THIS DATA FORM!

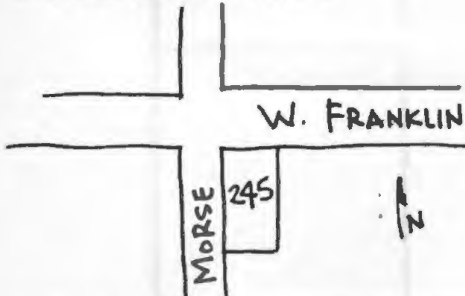
Please Attach a copy of a topographic map with the site marked on it.



MISSOURI OFFICE OF HISTORIC PRESERVATION

ARCHITECTURAL/HISTORIC INVENTORY SURVEY FORM

CL-AS-002-059

1. NO. H-5		4. PRESENT LOCAL NAME(S) OR DESIGNATION(S) 245 W. Franklin		1. NO.	
2. COUNTY Clay		5. OTHER NAME(S)			2. COUNTY
3. LOCATION OF LIBERTY NEGATIVES Community Development					
6. SPECIFIC LEGAL LOCATION TOWNSHIP 51N RANGE 31W SECTION 7 IF CITY OR TOWN, STREET ADDRESS 245 W. Franklin		16. THEMATIC CATEGORY		28. NO. OF STORIES 1	
7. CITY OR TOWN IF RURAL, VICINITY Liberty		17. DATE(S) OR PERIOD late 19th cent. (prior to 1911)		29. BASEMENT? YES (X) partial NO ()	
8. DESCRIPTION OF LOCATION 		18. STYLE OR DESIGN Queen Anne		30. FOUNDATION MATERIAL stone	
		19. ARCHITECT OR ENGINEER		31. WALL CONSTRUCTION frame	
		20. CONTRACTOR OR BUILDER		32. ROOF TYPE AND MATERIAL multiple composition shingle	
		21. ORIGINAL USE, IF APPARENT residence		33. NO. OF BAYS FRONT n/a SIDE	
9. COORDINATES UTM LAT N121,500 LONG E521,600		22. PRESENT USE residence		34. WALL TREATMENT clapboard	
10. SITE () STRUCTURE () BUILDING (X) OBJECT ()		23. OWNERSHIP PUBLIC () PRIVATE (X)		35. PLAN SHAPE irregular	
		24. OWNER'S NAME AND ADDRESS IF KNOWN Minnie Gilmer		36. CHANGES ADDITION (X) (EXPLAIN IN NO. 42) ALTERED (X) MOVED ()	
11. ON NATIONAL REGISTER? YES () NO (X)		25. OPEN TO PUBLIC? YES () NO (X)		37. CONDITION INTERIOR EXTERIOR fairly good	
12. IS IT ELIGIBLE? YES () NO (X)		26. LOCAL CONTACT PERSON OR ORGANIZATION Community Development Director		38. PRESERVATION UNDERWAY? YES () NO (X)	
13. PART OF ESTAB. HIST. DISTRICT? YES () NO (X)		27. OTHER SURVEYS IN WHICH INCLUDED		39. ENDANGERED? BY WHAT? YES () NO (X)	
14. DISTRICT POTENTIAL? YES (X) NO ()				40. VISIBLE FROM PUBLIC ROAD? YES (X) NO ()	
15. NAME OF ESTABLISHED DISTRICT				41. DISTANCE FROM AND FRONTAGE ON ROAD 55'	
42. FURTHER DESCRIPTION OF IMPORTANT FEATURES This Queen Anne cottage is characterized by a hipped roof with cross gables and shed roof additions. The small front porch wraps around a portion of the left side, and has square columns which may be replacement. There are paired brackets under the eaves, and the flared gable ends have boxed cornice returns. The 1/1 windows have entablatures above. There is an interior fire-place, and two rear additions - one is a glassed-in porch.				5. OTHER NAME(S)	
43. HISTORY AND SIGNIFICANCE A nice example of a late, modest Queen Anne cottage, the house adds to the historic character of the neighborhood. It also occupies a corner lot, and is a fairly prominent visual feature. In spite of a some additions, it retains enough integrity of design, scale, material, and setting to make it a viable part of the historic district. The house has been owned by the Gilmer family for over 75 years.					
44. DESCRIPTION OF ENVIRONMENT AND OUTBUILDINGS Located on a small corner lot, the house has no provisions for parking.				6. TOWNSHIP	
45. SOURCES OF INFORMATION City water permits					
46. PREPARED BY Deon Wolfenbarger				7. ORGANIZATION Community Development	
47. ORGANIZATION					
48. DATE 2/87				SECTION	
49. REVISION DATE(S)					

RETURN THIS FORM WHEN COMPLETED TO: OFFICE OF HISTORIC PRESERVATION
P.O. BOX 176
JEFFERSON CITY, MISSOURI 65102
PH. 314-751-4096

IF ADDITIONAL SPACE IS NEEDED, ATTACH SEPARATE SHEET(S) TO THIS FORM


CL-AS-002-059

Sketch map of location

Site No. H-5Section 7 Township 51N Range 31W

Indicate the chief topographical features, such as streams and elevations. Also indicate houses and roads. Indicate the site location by enclosing the site area with dotted line. Note scale of map and portion of section included in sketch map. Include drawings, photographs, etc. on additional pages.

Indicate part of section included in sketch map.



Notes:

THIS IS PROBABLY THE ONE MOST IMPORTANT PART OF THIS DATA FORM!

Please Attach a copy of a topographic map with the site marked on it.



MISSOURI OFFICE OF HISTORIC PRESERVATION

ARCHITECTURAL/HISTORIC INVENTORY SURVEY FORM

CL-AS-002-060

1. NO. H-1		4. PRESENT LOCAL NAME(S) OR DESIGNATION(S) 315 W. Franklin		1. NO.
2. COUNTY Clay		5. OTHER NAME(S)		
3. LOCATION OF NEGATIVES Liberty Community Development				2. COUNTY
6. SPECIFIC LEGAL LOCATION TOWNSHIP 51N RANGE 31W SECTION 7 IF CITY OR TOWN, STREET ADDRESS 315 W. Franklin		16. THEMATIC CATEGORY		
7. CITY OR TOWN IF RURAL, VICINITY Liberty		17. DATE(S) OR PERIOD 1951		4. PRESENT LOCAL NAME(S) OR DESIGNATION(S)
8. DESCRIPTION OF LOCATION		18. STYLE OR DESIGN		
		19. ARCHITECT OR ENGINEER		5. OTHER NAME(S)
		20. CONTRACTOR OR BUILDER		
9. COORDINATES UTM LAT N121,500 LONG E521,400		21. ORIGINAL USE, IF APPARENT residence		6. TOWNSHIP
10. SITE () STRUCTURE () BUILDING (X) OBJECT ()		22. PRESENT USE residence - rental		
11. ON NATIONAL REGISTER? YES () NO (X)		23. OWNERSHIP PUBLIC () PRIVATE (X)		RANGE
12. IS IT ELIGIBLE? YES () NO (X)		24. OWNER'S NAME AND ADDRESS IF KNOWN		
13. PART OF ESTAB. HIST. DISTRICT? YES () NO (X)		25. OPEN TO PUBLIC? YES () NO (X)		SECTION
14. DISTRICT POTENTIAL? YES () NO (X)		26. LOCAL CONTACT PERSON OR ORGANIZATION Community Development Director		
15. NAME OF ESTABLISHED DISTRICT		27. OTHER SURVEYS IN WHICH INCLUDED		
42. FURTHER DESCRIPTION OF IMPORTANT FEATURES In response to the very small lot, this front-gable house is similar to a minimal ranch turned sideways. It has wide, overhanging eaves and 1/1 windows. The front porch has been enclosed, and has decorative half-timbering and a lower projecting front gable.		28. NO. OF STORIES 1		PHOTO MUST BE PROVIDED
		29. BASEMENT? YES (X) NO ()		
43. HISTORY AND SIGNIFICANCE This is a non-historic, non-contributing house.		30. FOUNDATION MATERIAL concrete block		3. PRESENT LOCAL NAME(S) OR DESIGNATION(S)
		31. WALL CONSTRUCTION frame		
44. DESCRIPTION OF ENVIRONMENT AND OUTBUILDINGS This very small lot has no room for a drive; off-street parking is on the right front portions of the lot. A lattice fence encloses the back yard.		32. ROOF TYPE AND MATERIAL gable front; composition shingle		4. PRESENT LOCAL NAME(S) OR DESIGNATION(S)
		33. NO. OF BAYS FRONT 1 SIDE 2		
45. SOURCES OF INFORMATION City water permits		34. WALL TREATMENT asbestos shingle		5. OTHER NAME(S)
		35. PLAN SHAPE rectangle		
46. PREPARED BY Deon Wolfenbarger		36. CHANGES (EXPLAIN IN NO. 42) ADDITION () ALTERED (X) MOVED ()		6. TOWNSHIP
		37. CONDITION INTERIOR EXTERIOR fair		
47. ORGANIZATION Community Development		38. PRESERVATION UNDERWAY? YES () NO (X)		RANGE
		39. ENDANGERED? BY WHAT? YES () NO (X)		
48. DATE 2/87		40. VISIBLE FROM PUBLIC ROAD? YES (X) NO ()		SECTION
		41. DISTANCE FROM AND FRONTAGE ON ROAD 39.2'		
49. REVISION DATE(S)				

RETURN THIS FORM WHEN COMPLETED TO: OFFICE OF HISTORIC PRESERVATION
P.O. BOX 176
JEFFERSON CITY, MISSOURI 65102
PH. 314-751-4096

IF ADDITIONAL SPACE IS NEEDED, ATTACH SEPARATE SHEET(S) TO THIS FORM

CL-AS-002-060

Sketch map of location

Site No. H-1Section 7

Township

51N


Range

31W

Indicate the chief topographical features, such as streams and elevations. Also indicate houses and roads. Indicate the site location by enclosing the site area with dotted line. Note scale of map and portion of section included in sketch map. Include drawings, photographs, etc. on additional pages.

Indicate part of section included in sketch map.

W



E

S

Notes:

THIS IS PROBABLY THE ONE MOST IMPORTANT PART OF THIS DATA FORM!

Please Attach a copy of a topographic map with the site marked on it.



CL-AS-002-061

IF ADDITIONAL SPACE IS NEEDED, ATTACH
SEPARATE SHEET(S) TO THIS FORM

CL-AS-002-061

Sketch map of location

Site No.

F-15

Section

7

Township


51N

Range

31W

Indicate the chief topographical features, such as streams and elevations. Also indicate houses and roads. Indicate the site location by enclosing the site area with dotted line. Note scale of map and portion of section included in sketch map. Include drawings, photographs, etc. on additional pages.

Indicate part of section included in sketch map.



W



S

E

Notes:

THIS IS PROBABLY THE ONE MOST IMPORTANT PART OF THIS DATA FORM!

Please Attach a copy of a topographic map with the site marked on it.

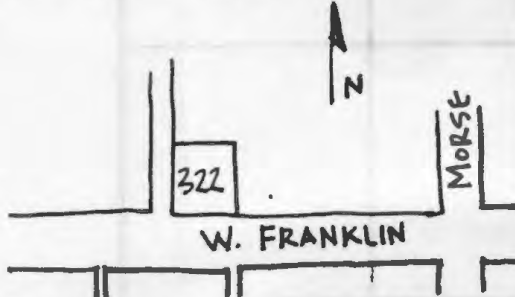


317

MISSOURI OFFICE OF HISTORIC PRESERVATION

ARCHITECTURAL/HISTORIC INVENTORY SURVEY FORM

CL-AS-002-062


1. NO. C-14		4. PRESENT LOCAL NAME(S) OR DESIGNATION(S) 322 W. Franklin		1. NO.
2. COUNTY Clay		5. OTHER NAME(S)		
3. LOCATION OF <u>Liberty</u> NEGATIVES <u>Community Development</u>				2. COUNTY
6. SPECIFIC LEGAL LOCATION TOWNSHIP <u>51N</u> RANGE <u>31W</u> SECTION <u>7</u> IF CITY OR TOWN, STREET ADDRESS		16. THEMATIC CATEGORY		
7. CITY OR TOWN IF RURAL, VICINITY Liberty		17. DATE(S) OR PERIOD ca. 1900		4. PRESENT LOCAL NAME(S) OR DESIGNATION(S)
8. DESCRIPTION OF LOCATION		18. STYLE OR DESIGN eclectic		
		19. ARCHITECT OR ENGINEER		5. OTHER NAME(S)
		20. CONTRACTOR OR BUILDER		
9. COORDINATES UTM LAT N121,500 LONG E521,300		21. ORIGINAL USE, IF APPARENT residence		6. TOWNSHIP
10. SITE () STRUCTURE () BUILDING (X) OBJECT ()		22. PRESENT USE residence		
11. ON NATIONAL REGISTER? YES () NO (X)		23. OWNERSHIP PUBLIC () PRIVATE (X)		RANGE
12. IS IT ELIGIBLE? YES () NO (X)		24. OWNER'S NAME AND ADDRESS IF KNOWN		
13. PART OF ESTAB. HIST. DISTRICT? YES () NO (X)		25. OPEN TO PUBLIC? YES () NO (X)		SECTION
14. DISTRICT POTENTIAL? YES (X) NO ()		26. LOCAL CONTACT PERSON OR ORGANIZATION Community Development Director		
15. NAME OF ESTABLISHED DISTRICT		27. OTHER SURVEYS IN WHICH INCLUDED		
42. FURTHER DESCRIPTION OF IMPORTANT FEATURES This free-form and variable house has many features expressive of several styles. The large, gable front has cornice returns, stucco covering, and a bay windows. On the first story, there is a left oriel bay and a right bay with wood panelling. The rest of the first level has brick veneer. The front porch is inset on the right. The entry door is non-hsitoric, with jalousie windows. The sidelights (cont.)		<div style="border: 1px solid black; padding: 20px; width: 100%;"> <p>PHOTO MUST BE PROVIDED</p> </div>		
43. HISTORY AND SIGNIFICANCE Exact categorization and subsequent dating of this house is difficult due to the eclectic manner in which details were used. Further research would prove beneficial. The house retains many historic features, probably all original, and adds to the historic character of the neighborhood.				
44. DESCRIPTION OF ENVIRONMENT AND OUTBUILDINGS The house sits up quite high from the road, with a flight of steps leading from the sidewalk. A stone retaining wall helps with some of the slope. The house is also much closer to the road than its neighbors on the left.				
45. SOURCES OF INFORMATION		46. PREPARED BY Deon Wolfenbarger		
RETURN THIS FORM WHEN COMPLETED TO: OFFICE OF HISTORIC PRESERVATION P.O. BOX 176 JEFFERSON CITY, MISSOURI 65102 PH. 314-751-4096		47. ORGANIZATION Community Development		
IF ADDITIONAL SPACE IS NEEDED, ATTACH SEPARATE SHEET(S) TO THIS FORM		48. DATE 4/87		
		49. REVISION DATE(S)		

Sketch map of location Site No. C-14

Section 7 Township 51N Range 31W

Indicate the chief topographical features, such as streams and elevations. Also indicate houses and roads. Indicate the site location by enclosing the site area with dotted line. Note scale of map and portion of section included in sketch map. Include drawings, photographs, etc. on additional pages.

Indicate part of section included in sketch map.



Notes:

42. (cont.) have a leaded glass pattern. The porch columns are square brick, and the open masonry porch railing extends to the right to form a patio. The windows under the porch roof are grouped in threes, and have pilastered wood surrounds. The windows on the sides have heavy stone sills and lintels. An attached garage is on the left. There are two interior fireplaces. The house utilizes many devices to avoid a flat wall surface, and is quite detailed on all facades.

THIS IS PROBABLY THE ONE MOST IMPORTANT PART OF THIS DATA FORM!

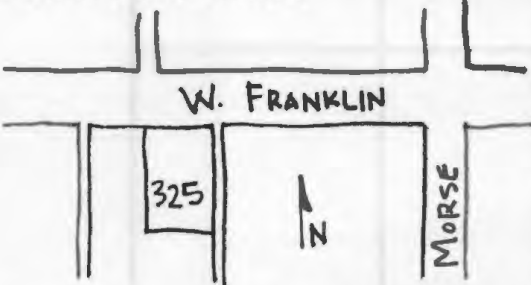
Please Attach a copy of a topographic map with the site marked on it.



MISSOURI OFFICE OF HISTORIC PRESERVATION

ARCHITECTURAL/HISTORIC INVENTORY SURVEY FORM

CL-AS-002-063

1. NO. F-17		4. PRESENT LOCAL NAME(S) OR DESIGNATION(S) 325 W. Franklin		1. NO.	
2. COUNTY Clay		5. OTHER NAME(S)			2. COUNTY
3. LOCATION OF ^{Liberty} NEGATIVES Community Development					
6. SPECIFIC LEGAL LOCATION TOWNSHIP <u>51N</u> RANGE <u>31W</u> SECTION <u>7</u> IF CITY OR TOWN, STREET ADDRESS 325 W. Franklin		16. THEMATIC CATEGORY		28. NO. OF STORIES <u>1</u>	
7. CITY OR TOWN IF RURAL, VICINITY Liberty		17. DATE(S) OR PERIOD ca. 1910		29. BASEMENT? YES (X) NO ()	
8. DESCRIPTION OF LOCATION 		18. STYLE OR DESIGN National: gable-front-and-wing		30. FOUNDATION MATERIAL stone	
9. COORDINATES UTM LAT N121,500 LONG E521,800		19. ARCHITECT OR ENGINEER		31. WALL CONSTRUCTION frame	
		20. CONTRACTOR OR BUILDER		32. ROOF TYPE AND MATERIAL cross gable; composition shingle	
		21. ORIGINAL USE, IF APPARENT residence		33. NO. OF BAYS FRONT 2 SIDE 2	
		22. PRESENT USE residence		34. WALL TREATMENT aluminum siding	
10. SITE () STRUCTURE () BUILDING (X) OBJECT ()		23. OWNERSHIP PUBLIC () PRIVATE (X)		35. PLAN SHAPE irregular	
		24. OWNER'S NAME AND ADDRESS IF KNOWN Floyd & Patricia Dixon		36. CHANGES (EXPLAIN IN NO. 42) ADDITION (X) ALTERED (X) MOVED ()	
		25. OPEN TO PUBLIC? YES () NO (X)		37. CONDITION INTERIOR EXTERIOR good	
		26. LOCAL CONTACT PERSON OR ORGANIZATION Community development director		38. PRESERVATION UNDERWAY? YES () NO (X)	
11. ON NATIONAL REGISTER? YES () NO (X)		12. IS IT ELIGIBLE? YES () NO (X)		5. OTHER NAME(S)	
13. PART OF ESTAB. HIST. DISTRICT? YES () NO (X)		14. DISTRICT POTENTIAL? YES (X) NO ()			
15. NAME OF ESTABLISHED DISTRICT		27. OTHER SURVEYS IN WHICH INCLUDED			
42. FURTHER DESCRIPTION OF IMPORTANT FEATURES The front gable end has boxed cornice returns. The porch wraps around the left side, enclosing a bay. Craftsman style columns are square tapers set on concrete piers with recessed panels. The principal entrance on the street side has been closed off at the porch; entry is now from the left. Windows vary in size and are 1/1. There is a central interior fireplace. A rear addition is partially enclosed.		PHOTO MUST BE PROVIDED			
43. HISTORY AND SIGNIFICANCE This simple, vernacular form of folk housing descended from styled Greek Revival houses. The house is part of the historic character of the neighborhood due to its setting, style, massing, and scale.				6. TOWNSHIP	
44. DESCRIPTION OF ENVIRONMENT AND OUTBUILDINGS A small lot which has parking on the left side, reached from the alley on the left. The house is set fairly close to the road, as are the rest of the houses on the south side of W. Franklin.					
45. SOURCES OF INFORMATION City water permits					
46. PREPARED BY Deon Wolfenbarger				7. RANGE	
47. ORGANIZATION Community Development					
48. DATE 2/87					
49. REVISION DATE(S)				SECTION	
RETURN THIS FORM WHEN COMPLETED TO: OFFICE OF HISTORIC PRESERVATION P.O. BOX 176 JEFFERSON CITY, MISSOURI 65102					

IF ADDITIONAL SPACE IS NEEDED, ATTACH SEPARATE SHEET(S) TO THIS FORM

Section 7 Township 51N Range 31W

Indicate the chief topographical features, such as streams and elevations. Also indicate houses and roads. Indicate the site location by enclosing the site area with dotted line. Note scale of map and portion of section included in sketch map. Include drawings, photographs, etc. on additional pages.

Indicate part of section included in sketch map.



Notes:

THIS IS PROBABLY THE ONE MOST IMPORTANT PART OF THIS DATA FORM!


Please Attach a copy of a topographic map with the site marked on it.



MISSOURI OFFICE OF HISTORIC PRESERVATION

ARCHITECTURAL/HISTORIC INVENTORY SURVEY FORM

CL-AS-002-064

1. NO. H-2	4. PRESENT LOCAL NAME(S) OR DESIGNATION(S) 331 W. Franklin		1. NO.
2. COUNTY Clay	5. OTHER NAME(S)		
3. LOCATION of Liberty NEGATIVES Community Development		2. COUNTY	
6. SPECIFIC LEGAL LOCATION TOWNSHIP 51N RANGE 31W SECTION 7 IF CITY OR TOWN, STREET ADDRESS 331 W. Franklin			
7. CITY OR TOWN IF RURAL, VICINITY Liberty	16. THEMATIC CATEGORY	28. NO. OF STORIES 1 1/2	4. PRESENT LOCAL NAME(S) OR DESIGNATION(S)
8. DESCRIPTION OF LOCATION 	17. DATE(S) OR PERIOD 1906	29. BASEMENT? YES (X) NO ()	
9. COORDINATES UTM LAT N121,500 LONG E521,700	18. STYLE OR DESIGN Dutch Colonial Revival	30. FOUNDATION MATERIAL stone	5. OTHER NAME(S)
	19. ARCHITECT OR ENGINEER	31. WALL CONSTRUCTION frame	
10. SITE () STRUCTURE () BUILDING (X) OBJECT ()	20. CONTRACTOR OR BUILDER	32. ROOF TYPE AND MATERIAL cross gambrel; wood shingles	6. TOWNSHIP
	21. ORIGINAL USE, IF APPARENT residence	33. NO. OF BAYS FRONT 3 SIDE 2	
11. ON NATIONAL REGISTER? YES () NO (X)	22. PRESENT USE residence	34. WALL TREATMENT asbestos shingle	RANGE
12. IS IT ELIGIBLE? YES () NO (X)	23. OWNERSHIP PUBLIC () PRIVATE (X)	35. PLAN SHAPE square	
13. PART OF ESTAB. HIST. DISTRICT? YES () NO (X)	24. OWNER'S NAME AND ADDRESS IF KNOWN Frederick & Nancy McCoy	36. CHANGES (EXPLAIN IN NO. 42) ADDITION () ALTERED (X) MOVED ()	SECTION
14. DISTRICT POTENTIAL? YES (X) NO ()	25. OPEN TO PUBLIC? YES () NO (X)	37. CONDITION INTERIOR _____ EXTERIOR good	
15. NAME OF ESTABLISHED DISTRICT	26. LOCAL CONTACT PERSON OR ORGANIZATION Community Development Director	38. PRESERVATION UNDERWAY? YES () NO (X)	
42. FURTHER DESCRIPTION OF IMPORTANT FEATURES A steeply pitched cross gambrel roof which contains almost a full second story of floor space under the roofs. The inset, full-front porch has square columns and round rails and frieze spindles (possibly a later addition). Contrasting wood tims delineates the floors. A small bay window is located midway between the first and second floor on the right side. There is a central fireplace and a left one-story bay. (cont.)		39. ENDANGERED? BY WHAT? YES () NO (X)	
43. HISTORY AND SIGNIFICANCE A good example of the early form of Dutch Colonial Revival. Form about 1895 to 1915, the most common form was a front-facing gambrel roof, often with cross gambrels, such as this one. The house is also significant as part of the historic character of the neighborhood due to its setting, style, massing, and scale. It has the potential for restoration to its original form: the current owners note that the original shingle siding still exists under the asbestos siding, which was added in 1975. The garage was built around 1960.		40. VISIBLE FROM PUBLIC ROAD? YES (X) NO ()	
44. DESCRIPTION OF ENVIRONMENT AND OUTBUILDINGS The back yard has a tall picket fence. There is a rear deck and an attached garage, reached from the alley along the right property line.		41. DISTANCE FROM AND FRONTAGE ON ROAD 56'	
45. SOURCES OF INFORMATION City water permits		46. PREPARED BY Deon Wolfenbarger	
47. ORGANIZATION Community Development		48. DATE 2/87	
49. REVISION DATE(S)		50. RETURN THIS FORM WHEN COMPLETED TO: OFFICE OF HISTORIC PRESERVATION P.O. BOX 176 JEFFERSON CITY, MISSOURI 65102 PH 314 751 4096	


IF ADDITIONAL SPACE IS NEEDED, ATTACH SEPARATE SHEET(S) TO THIS FORM

Sketch map of location

Site No. H-2Section 7Township 51NRange 31W

Indicate the chief topographical features, such as streams and elevations. Also indicate houses and roads. Indicate the site location by enclosing the site area with dotted line. Note scale of map and portion of section included in sketch map. Include drawings, photographs, etc. on additional pages.

Indicate part of section included in sketch map.



W



E

S

Notes: 42. (cont.) The front attic windows are tripart and are 1/1 double-hung sash, as are the rest of the windows.

THIS IS PROBABLY THE ONE MOST IMPORTANT PART OF THIS DATA FORM!

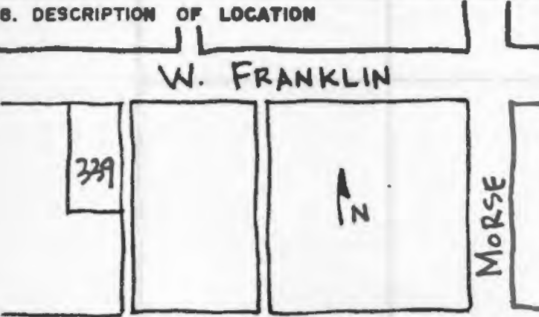
Please Attach a copy of a topographic map with the site marked on it.



MISSOURI OFFICE OF HISTORIC PRESERVATION

ARCHITECTURAL/HISTORIC INVENTORY SURVEY FORM

CL-AS-002-065

1. NO. G-33		4. PRESENT LOCAL NAME(S) OR DESIGNATION(S) 339 W. Franklin		1. NO.	
2. COUNTY Clay		5. OTHER NAME(S)			2. COUNTY
3. LOCATION OF <u>Liberty</u> NEGATIVES <u>Community Development</u>					
6. SPECIFIC LEGAL LOCATION TOWNSHIP <u>51N</u> RANGE <u>31W</u> SECTION <u>7</u> IF CITY OR TOWN, STREET ADDRESS 339 W. Franklin		16. THEMATIC CATEGORY		5. OTHER NAME(S)	
7. CITY OR TOWN IF RURAL, VICINITY Liberty		17. DATE(S) OR PERIOD ca. 1908			6. TOWNSHIP
8. DESCRIPTION OF LOCATION 		18. STYLE OR DESIGN Colonial Revival 4-square			
		19. ARCHITECT OR ENGINEER		SECTION	
		20. CONTRACTOR OR BUILDER			
		21. ORIGINAL USE, IF APPARENT residence			
		22. PRESENT USE residence			
		23. OWNERSHIP PUBLIC () PRIVATE (X)			
		24. OWNER'S NAME AND ADDRESS IF KNOWN Rolly & Norma Horner			
		25. OPEN TO PUBLIC? YES () NO (X)			
		26. LOCAL CONTACT PERSON OR ORGANIZATION Community development director			
		27. OTHER SURVEYS IN WHICH INCLUDED			
9. COORDINATES UTM LAT N121,500 LONG E521,150		28. NO. OF STORIES 2			
10. SITE () STRUCTURE () BUILDING (X) OBJECT ()		29. BASEMENT? YES (X) NO ()			
11. ON NATIONAL REGISTER? YES () NO (X)		30. FOUNDATION MATERIAL stone			
12. IS IT ELIGIBLE? YES () NO (X)		31. WALL CONSTRUCTION frame			
13. PART OF ESTAB. HIST. DISTRICT? YES () NO (X)		32. ROOF TYPE AND MATERIAL hip; composition shingle			
14. DISTRICT POTENTIAL? YES (X) NO ()		33. NO. OF BAYS FRONT 2 SIDE 2			
15. NAME OF ESTABLISHED DISTRICT		34. WALL TREATMENT clapboard; shingle			
		35. PLAN SHAPE square			
		36. CHANGES (EXPLAIN IN NO. 42) ADDITION () ALTERED () MOVED ()			
		37. CONDITION INTERIOR EXTERIOR excellent			
		38. PRESERVATION UNDERWAY? YES () NO (X)			
		39. ENDANGERED? BY WHAT? YES () NO (X)			
		40. VISIBLE FROM PUBLIC ROAD? YES () NO (X)			
		41. DISTANCE FROM AND FRONTAGE ON ROAD 54'			
42. FURTHER DESCRIPTION OF IMPORTANT FEATURES A simple, 4-square plan to which Colonial Revival details have been added, such as the curved pedimented porch with round, classical columns set on brick piers. The front gable-roof dormer has boxed cornic returns and three windows arranged in somewhat of a Palladian motif. The side dormers have hipped roofs; all eaves are widely overhanging. The dormers have wood shingle wall treatments. Ther is a one-story bay on (cont.)				PHOTO MUST BE PROVIDED	
43. HISTORY AND SIGNIFICANCE A nice example of the 4-square form of vernacular housing to which Colonial Revival details were adapted (most 4-squares in Liberty were Prairie influenced). The house is also significant for its contribution to the character of the historic neighborhood.					
44. DESCRIPTION OF ENVIRONMENT AND OUTBUILDINGS The small lot has parking in the rear entered from the alley on the left.					
45. SOURCES OF INFORMATION City water permits				46. PREPARED BY Deon Wolfenbarger	
RETURN THIS FORM WHEN COMPLETED TO: OFFICE OF HISTORIC PRESERVATION P.O. BOX 176 JEFFERSON CITY, MISSOURI 65102 PH. 314-751-4096				47. ORGANIZATION Community Development	
IF ADDITIONAL SPACE IS NEEDED, ATTACH SEPARATE SHEET(S) TO THIS FORM				48. DATE 2/87	
				49. REVISION DATE(S)	

Sketch map of location

Site No. _____

Section 7 Township 51N Range 31W

Indicate the chief topographical features, such as streams and elevations. Also indicate houses and roads. Indicate the site location by enclosing the site area with dotted line. Note scale of map and portion of section included in sketch map. Include drawings, photographs, etc. on additional pages.

Indicate part of section included in sketch map.



W



E

S

Notes: 42. (cont.) the left. There is a rear shed-roof screen porch. The windows are 1/1 double-hung sash.

THIS IS PROBABLY THE ONE MOST IMPORTANT PART OF THIS DATA FORM!

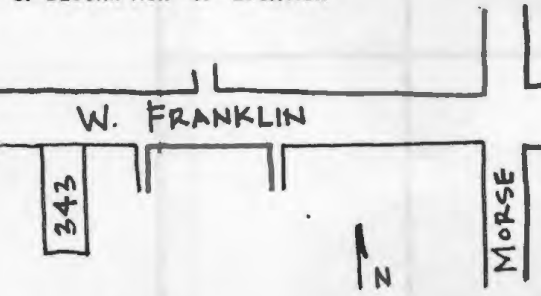
Please Attach a copy of a topographic map with the site marked on it.



MISSOURI OFFICE OF HISTORIC PRESERVATION

ARCHITECTURAL/HISTORIC INVENTORY SURVEY FORM

CL-AS-002-066

1. NO. H-3		4. PRESENT LOCAL NAME(S) OR DESIGNATION(S) 343 W. Franklin		1. NO.	
2. COUNTY Clay		5. OTHER NAME(S)			2. COUNTY
3. LOCATION OF Liberty NEGATIVES Community Development					
6. SPECIFIC LEGAL LOCATION TOWNSHIP 51N RANGE 31W SECTION 7 IF CITY OR TOWN, STREET ADDRESS		16. THEMATIC CATEGORY		4. PRESENT LOCAL NAME(S) OR DESIGNATION(S)	
7. CITY OR TOWN IF RURAL, VICINITY Liberty		17. DATE(S) OR PERIOD 1924			
8. DESCRIPTION OF LOCATION 		18. STYLE OR DESIGN vernacular		5. OTHER NAME(S)	
		19. ARCHITECT OR ENGINEER			
		20. CONTRACTOR OR BUILDER		28. NO. OF STORIES 2	
		21. ORIGINAL USE, IF APPARENT duplex apartments		29. BASEMENT? YES (X) NO ()	
22. PRESENT USE duplex apartments		30. FOUNDATION MATERIAL brick, tile		6. TOWNSHIP	
23. OWNERSHIP PUBLIC () PRIVATE (X)		31. WALL CONSTRUCTION frame			
24. OWNER'S NAME AND ADDRESS IF KNOWN		32. ROOF TYPE AND MATERIAL flat w/ parapets		RANGE	
25. OPEN TO PUBLIC? YES () NO (X)		33. NO. OF BAYS FRONT 3 SIDE			
26. LOCAL CONTACT PERSON OR ORGANIZATION Community Development Director		34. WALL TREATMENT clapboard		SECTION	
27. OTHER SURVEYS IN WHICH INCLUDED		35. PLAN SHAPE rectangle			
9. COORDINATES UTM LAT N121,500 LONG E521,600		36. CHANGES (EXPLAIN IN NO. 42) ADDITION () ALTERED () MOVED ()			
10. SITE () STRUCTURE () BUILDING (X) OBJECT ()		37. CONDITION INTERIOR EXTERIOR good			
11. ON NATIONAL REGISTER? YES () NO (X)		38. PRESERVATION UNDERWAY? YES () NO (X)			
12. IS IT ELIGIBLE? YES () NO (X)		39. ENDANGERED? BY WHAT? YES () NO (X)			
13. PART OF ESTAB. HIST. DISTRICT? YES () NO (X)		40. VISIBLE FROM PUBLIC ROAD? YES (X) NO ()			
14. DISTRICT POTENTIAL? YES (X) NO ()		41. DISTANCE FROM AND FRONTAGE ON ROAD 43'			
15. NAME OF ESTABLISHED DISTRICT		PHOTO MUST BE PROVIDED		5. OTHER NAME(S)	
42. FURTHER DESCRIPTION OF IMPORTANT FEATURES A simple, vernacular form of multi-family housing which features an eclectic mix of details. The full length two-story front porches with wide, overhanging porch eaves and massive, square brick columns have a Prairie/Craftsman feeling. The 1st floor porch eaves have triangular knee brackets. The flat-roofed building has an embattled and pedimented parapet. The windows are 4/1 on the front, 3/1 on the sides. The two (cont.)					
43. HISTORY AND SIGNIFICANCE One of the few historic structures in the neighborhood built as an apartment, it is identical (except for minor alterations) to 347 W. Franklin on the right. Both were built in 1924 at a cost of \$7500 apiece. In size, scale, detailing, and set-back, they fit in with the rest of the buildings, and add to the character of the neighborhood.				6. TOWNSHIP	
44. DESCRIPTION OF ENVIRONMENT AND OUTBUILDINGS The house is on a small lot, and is set close to the street, as are the rest of the houses on the south side of W. Franklin.					
45. SOURCES OF INFORMATION City building & water permits.		46. PREPARED BY Deon Wolfenbarger		RANGE	
47. ORGANIZATION Community Development		48. DATE 4/87			
49. REVISION DATE(S)				SECTION	

RETURN THIS FORM WHEN COMPLETED TO: OFFICE OF HISTORIC PRESERVATION
P.O. BOX 176
JEFFERSON CITY, MISSOURI 65102
PH. 314-751-4096

IF ADDITIONAL SPACE IS NEEDED, ATTACH
SEPARATE SHEET(S) TO THIS FORM

CL-AS-002-066

Sketch map of location

Site No. H-3

Section 7 Township 51N Range 31W

Indicate the chief topographical features, such as streams and elevations. Also indicate houses and roads. Indicate the site location by enclosing the site area with dotted line. Note scale of map and portion of section included in sketch map. Include drawings, photographs, etc. on additional pages.

N

Indicate part of section included in sketch map.

W



E

S

Notes: 42. (cont.) apartments are on different floors, and are differentiated by differing wall treatment and porch railings. The second floor clapboards are much narrower, as are the closely spaced 2nd story porch railings.

THIS IS PROBABLY THE ONE MOST IMPORTANT PART OF THIS DATA FORM!

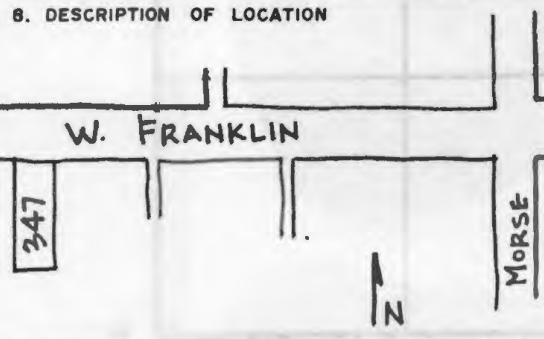
Please Attach a copy of a topographic map with the site marked on it.



MISSOURI OFFICE OF HISTORIC PRESERVATION

ARCHITECTURAL/HISTORIC INVENTORY SURVEY FORM

CL-AS-002-067

1. NO. H-4		4. PRESENT LOCAL NAME(S) OR DESIGNATION(S) 347 W. Franklin		1. NO.	
2. COUNTY Clay		5. OTHER NAME(S) 345 W. Franklin			2. COUNTY
3. LOCATION OF Liberty Negatives Community Development					
6. SPECIFIC LEGAL LOCATION TOWNSHIP 51N RANGE 31W SECTION 7 IF CITY OR TOWN, STREET ADDRESS		16. THEMATIC CATEGORY		28. NO. OF STORIES 2	
7. CITY OR TOWN IF RURAL, VICINITY Liberty		17. DATE(S) OR PERIOD 1924		29. BASEMENT? YES (X) NO ()	
8. DESCRIPTION OF LOCATION 		18. STYLE OR DESIGN vernacular		30. FOUNDATION MATERIAL brick, tile	
		19. ARCHITECT OR ENGINEER		31. WALL CONSTRUCTION frame	
		20. CONTRACTOR OR BUILDER		32. ROOF TYPE AND MATERIAL flat w/parapets	
		21. ORIGINAL USE, IF APPARENT duplex apartment		33. NO. OF BAYS FRONT 3 SIDE	
9. COORDINATES UTM LAT N121,500 LONG E521,550		22. PRESENT USE duplex apartment		34. WALL TREATMENT clapboard	
10. SITE () STRUCTURE () BUILDING (X) OBJECT ()		23. OWNERSHIP PUBLIC () PRIVATE (X)		35. PLAN SHAPE rectangle	
11. ON NATIONAL REGISTER? YES () NO (X)		24. OWNER'S NAME AND ADDRESS IF KNOWN V. F. Igoe		36. CHANGES (EXPLAIN IN NO. 42) ADDITION () ALTERED (X) MOVED ()	
12. IS IT ELIGIBLE? YES () NO (X)		25. OPEN TO PUBLIC? YES () NO (X)		37. CONDITION INTERIOR EXTERIOR good	
13. PART OF ESTAB. HIST. DISTRICT? YES () NO (X)		26. LOCAL CONTACT PERSON OR ORGANIZATION Community Development Director		38. PRESERVATION UNDERWAY? YES () NO (X)	
14. DISTRICT POTENTIAL? YES (X) NO ()		27. OTHER SURVEYS IN WHICH INCLUDED		39. ENDANGERED? BY WHAT? YES () NO (X)	
15. NAME OF ESTABLISHED DISTRICT				40. VISIBLE FROM PUBLIC ROAD? YES (X) NO ()	
				41. DISTANCE FROM AND FRONTAGE ON ROAD 43'	
42. FURTHER DESCRIPTION OF IMPORTANT FEATURES A simple, vernacular form of multi-family housing which features an eclectic mix of details. The full length two-story front porches with wide, overhanging porch eaves and massive, square brick columns have a Prairie/Craftsman felling. The 1st floor porch eaves have triangular knee brackets. The flat-roofed building has an embattled and pedimented parapet. The front windows are 4/1, and the sides are 3/1. The two (cont.)				<div style="border: 1px solid black; padding: 20px; width: 100%;"> <p style="font-size: 24px; margin: 0;">X</p> <p style="margin: 0;">PHOTO MUST BE PROVIDED</p> </div>	
43. HISTORY AND SIGNIFICANCE One of the few historic structures in the neighborhood built as an apartment, it is identical (except for minor alterations) to 347 W. Franklin on the right. Both were built in 1924 at a cost of \$7500 apiece. In size, scale, detailing, and set-back, they add to the character of the historic neighborhood.					
44. DESCRIPTION OF ENVIRONMENT AND OUTBUILDINGS The house is on a small lot with an alley to the right. It is set close to the street, as are the rest of the houses on the south side of W. Franklin.					
45. SOURCES OF INFORMATION City building & water permits.				46. PREPARED BY Deon Wolfenbarger	
RETURN THIS FORM WHEN COMPLETED TO: OFFICE OF HISTORIC PRESERVATION P.O. BOX 176 JEFFERSON CITY, MISSOURI 65102 PH. 314-751-4096				47. ORGANIZATION Community Development	
				48. DATE 49. REVISION DATE(S) 4/87	

IF ADDITIONAL SPACE IS NEEDED, ATTACH SEPARATE SHEET(S) TO THIS FORM


Sketch map of location

Site No. H-4

Section 7 Township 51N Range 31W

Indicate the chief topographical features, such as streams and elevations. Also indicate houses and roads. Indicate the site location by enclosing the site area with dotted line. Note scale of map and portion of section included in sketch map. Include drawings, photographs, etc. on additional pages.

Indicate part of section included in sketch map.



S

Notes: 42. (cont.) apartments are on different floors, and are differentiated by wall treatment and porch railings. The second floor clapboards are much narrower, as are the closely spaced 2nd story porch railings. A new, wooden ramp has been added to the front for handicapped access.

THIS IS PROBABLY THE ONE MOST IMPORTANT PART OF THIS DATA FORM!

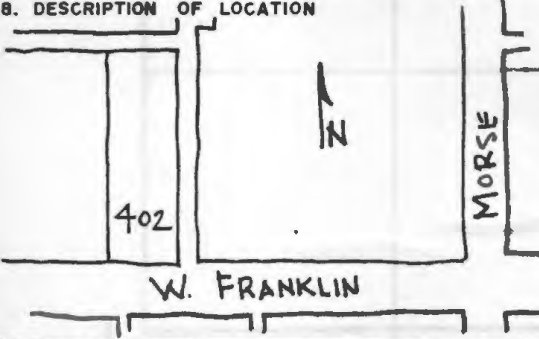
Please Attach a copy of a topographic map with the site marked on it.



MISSOURI OFFICE OF HISTORIC PRESERVATION

ARCHITECTURAL/HISTORIC INVENTORY SURVEY FORM

CL-AS-002-068

1. NO. C-12		4. PRESENT LOCAL NAME(S) OR DESIGNATION(S) 402 W. Franklin		1. NO.
2. COUNTY Clay		5. OTHER NAME(S)		
3. LOCATION OF Liberty NEGATIVES Community Development				2. COUNTY
6. SPECIFIC LEGAL LOCATION TOWNSHIP 51N RANGE 31W SECTION 7 IF CITY OR TOWN, STREET ADDRESS		16. THEMATIC CATEGORY		
7. CITY OR TOWN IF RURAL, VICINITY Liberty		17. DATE(S) OR PERIOD ca. 1890 (prior to 1907)		4. PRESENT LOCAL NAME(S) OR DESIGNATION(S)
		18. STYLE OR DESIGN Queen Anne		
8. DESCRIPTION OF LOCATION 		19. ARCHITECT OR ENGINEER		
		20. CONTRACTOR OR BUILDER		
9. COORDINATES UTM LAT N121,500 LONG E521,200		21. ORIGINAL USE, IF APPARENT residence		5. OTHER NAME(S)
		22. PRESENT USE residence		
10. SITE () STRUCTURE () BUILDING (X) OBJECT ()		23. OWNERSHIP PUBLIC () PRIVATE (X)		
		24. OWNER'S NAME AND ADDRESS IF KNOWN Judy Dian Mark		
11. ON NATIONAL REGISTER? YES () NO (X)		25. OPEN TO PUBLIC? YES () NO (X)		6. TOWNSHIP
		26. LOCAL CONTACT PERSON OR ORGANIZATION Community Development Director		
12. IS IT ELIGIBLE? YES () NO (X)		27. OTHER SURVEYS IN WHICH INCLUDED		RANGE
13. PART OF ESTAB. HIST. DISTRICT? YES () NO (X)		28. NO. OF STORIES 2		SECTION
		29. BASEMENT? YES () NO ()		
14. DISTRICT POTENTIAL? YES (X) NO ()		30. FOUNDATION MATERIAL stone		
		31. WALL CONSTRUCTION frame		
15. NAME OF ESTABLISHED DISTRICT		32. ROOF TYPE AND MATERIAL hip w/ cross gables, composition shingle		
		33. NO. OF BAYS FRONT n/a SIDE		
42. FURTHER DESCRIPTION OF IMPORTANT FEATURES Typical of high style Queen Anne houses, this residence has many devices which were used to avoid a flat-wall surface. The front gable with boxed returns has patterned shingles. On the right side, there is a one-story bay with a second story balcony porch above. The left side also has a one-story bay, which has bracketed eaves and spindlework railings above. The one-story wrap-around porch has elaborate Eastlake details, (cont.)		34. WALL TREATMENT asbestos shingle		
		35. PLAN SHAPE irregular		
43. HISTORY AND SIGNIFICANCE Although the asbestos siding does alter the appearance of the house, it still has a significant amount of original detailing. As part of a grouping of larger, prominent homes, the house matches in size, mass, set-back, and detailing with the historic character of the neighborhood. It represents the exuberance of the Queen Anne style.		36. CHANGES (EXPLAIN IN NO. 42) ADDITION (X) ALTERED (X) MOVED ()		
		37. CONDITION INTERIOR EXTERIOR good		
44. DESCRIPTION OF ENVIRONMENT AND OUTBUILDINGS Situated on a large lot, set back a distance from the road, as are a small grouping of other homes on W. Franklin. A garage on the right rear is entered from the alley at back. The lot is enclosed with rolled wire fencing.		38. PRESERVATION UNDERWAY? YES () NO (X)		
		39. ENDANGERED? BY WHAT? YES () NO (X)		
45. SOURCES OF INFORMATION City water permits.		40. VISIBLE FROM PUBLIC ROAD? YES (X) NO ()		
		41. DISTANCE FROM AND FRONTAGE ON ROAD 70'		
46. PREPARED BY Deon Wolfenbarger		PHOTO MUST BE PROVIDED		
47. ORGANIZATION Community Development				
48. DATE		49. REVISION DATE(S)		

RETURN THIS FORM WHEN COMPLETED TO: OFFICE OF HISTORIC PRESERVATION
P.O. BOX 176
JEFFERSON CITY, MISSOURI 65102
PH. 314-751-4096

IF ADDITIONAL SPACE IS NEEDED, ATTACH SEPARATE SHEET(S) TO THIS FORM


4/87

Sketch map of location

Site No. C-12Section 7 Township 51N Range 31W

Indicate the chief topographical features, such as streams and elevations. Also indicate houses and roads. Indicate the site location by enclosing the site area with dotted line. Note scale of map and portion of section included in sketch map. Include drawings, photographs, etc. on additional pages.

Indicate part of section included in sketch map.



S

Notes: 42.(cont.) such as an arched porch entry with corner sunbursts, spindlework frieze, columns and rails, and lace-like brackets. The second story porch on the right has similar detailing. The mansard roofs of the porches have the original patterned wood shingles, now painted. The front entry has a spindlework screen door. There is an interior fireplace, and rear additions. The windows are 1/1, and have entablature surrounds.

THIS IS PROBABLY THE ONE MOST IMPORTANT PART OF THIS DATA FORM!

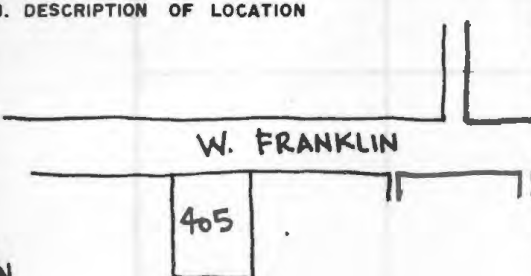
Please Attach a copy of a topographic map with the site marked on it.



MISSOURI OFFICE OF HISTORIC PRESERVATION

ARCHITECTURAL/HISTORIC INVENTORY SURVEY FORM

CL-AS-002-069

1. NO. E-37		4. PRESENT LOCAL NAME(S) OR DESIGNATION(S) 405 W. Franklin		1. NO.
2. COUNTY Clay		5. OTHER NAME(S)		2. COUNTY
3. LOCATION OF Liberty NEGATIVES Community Development				4. PRESENT LOCAL NAME(S) OR DESIGNATION(S)
6. SPECIFIC LEGAL LOCATION TOWNSHIP 51N RANGE 31W SECTION 7 IF CITY OR TOWN, STREET ADDRESS		16. THEMATIC CATEGORY		2. COUNTY
7. CITY OR TOWN IF RURAL, VICINITY Liberty		17. DATE(S) OR PERIOD 1907		4. PRESENT LOCAL NAME(S) OR DESIGNATION(S)
8. DESCRIPTION OF LOCATION 		18. STYLE OR DESIGN Prairie 4-square		2. COUNTY
		19. ARCHITECT OR ENGINEER		4. PRESENT LOCAL NAME(S) OR DESIGNATION(S)
9. COORDINATES UTM LAT N121,500 LONG E521,500		20. CONTRACTOR OR BUILDER		2. COUNTY
10. SITE () STRUCTURE () BUILDING (X) OBJECT ()		21. ORIGINAL USE, IF APPARENT residence		4. PRESENT LOCAL NAME(S) OR DESIGNATION(S)
11. ON NATIONAL REGISTER? YES () NO (X)		22. PRESENT USE residence		2. COUNTY
12. IS IT ELIGIBLE? YES () NO (X)		23. OWNERSHIP PUBLIC () PRIVATE (X)		4. PRESENT LOCAL NAME(S) OR DESIGNATION(S)
13. PART OF ESTAB. HIST. DISTRICT? YES () NO (X)		24. OWNER'S NAME AND ADDRESS IF KNOWN Louis & Joyce Leach		2. COUNTY
14. DISTRICT POTENTIAL? YES (X) NO ()		25. OPEN TO PUBLIC? YES () NO (X)		4. PRESENT LOCAL NAME(S) OR DESIGNATION(S)
15. NAME OF ESTABLISHED DISTRICT		26. LOCAL CONTACT PERSON OR ORGANIZATION Community Development Director		2. COUNTY
		27. OTHER SURVEYS IN WHICH INCLUDED		4. PRESENT LOCAL NAME(S) OR DESIGNATION(S)
42. FURTHER DESCRIPTION OF IMPORTANT FEATURES Although currently a rectangle in plan due to later additions, this is a typical example of a Prairie 4-square, as evidenced by the hipped roof with wide, overhanging eaves & full-length, one-story front porch with square columns. There is a hipped-roof front dormer and left interior fireplace. A box bay is on the left side, and the two-story rear addition has a second story jetty. The windows are 1/1. The front door is on the left.		<div style="border: 2px solid black; padding: 10px; width: 100%;"> <p style="font-size: 1.5em; margin: 0;">PHOTO MUST BE PROVIDED</p> </div>		5. OTHER NAME(S)
43. HISTORY AND SIGNIFICANCE A typical example of a Prairie 4-square, this house is also similar in scale, mass, detail, and set-back to the other houses in the historic neighborhood, and thus adds to the character of the district.				6. TOWNSHIP
44. DESCRIPTION OF ENVIRONMENT AND OUTBUILDINGS A shared gravel driveway on the left has a brick pad at the street curb. There is a frame, clipped gable garage in the rear; a chain link fence encloses the back yard. The house is set fairly close to the street, as are the other houses on this side of the block.		46. PREPARED BY Deon Wolfenbarger.		RANGE
45. SOURCES OF INFORMATION City water permits.		47. ORGANIZATION Community Development		SECTION
48. DATE		49. REVISION DATE(S)		
RETURN THIS FORM WHEN COMPLETED TO: OFFICE OF HISTORIC PRESERVATION P.O. BOX 176 JEFFERSON CITY, MISSOURI 65102 PH. 314-751-4096		48/87		


IF ADDITIONAL SPACE IS NEEDED, ATTACH SEPARATE SHEET(S) TO THIS FORM

Sketch map of location

Site No. E-37Section 7 Township 51N Range 31W

Indicate the chief topographical features, such as streams and elevations. Also indicate houses and roads. Indicate the site location by enclosing the site area with dotted line. Note scale of map and portion of section included in sketch map. Include drawings, photographs, etc. on additional pages.

Indicate part of section included in sketch map.



S

Notes:

THIS IS PROBABLY THE ONE MOST IMPORTANT PART OF THIS DATA FORM!

Please Attach a copy of a topographic map with the site marked on it.

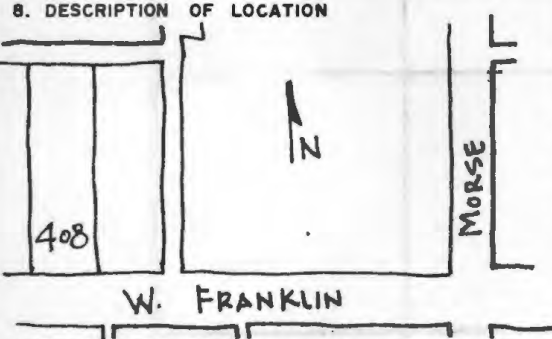


405

MISSOURI OFFICE OF HISTORIC PRESERVATION

ARCHITECTURAL/HISTORIC INVENTORY SURVEY FORM

CL-AS-002-070


1. NO. C-10		4. PRESENT LOCAL NAME(S) OR DESIGNATION(S) 408 W. Franklin		1. NO.
2. COUNTY Clay		5. OTHER NAME(S)		
3. LOCATION OF <u>Liberty</u> NEGATIVES <u>Community Development</u>				4. PRESENT LOCAL NAME(S) OR DESIGNATION(S)
6. SPECIFIC LEGAL LOCATION TOWNSHIP <u>51N</u> RANGE <u>31W</u> SECTION <u>7</u> IF CITY OR TOWN, STREET ADDRESS		16. THEMATIC CATEGORY		
7. CITY OR TOWN IF RURAL, VICINITY <u>Liberty</u>		17. DATE(S) OR PERIOD late 19th cent. (prior to 1907)		6. TOWNSHIP
8. DESCRIPTION OF LOCATION 		18. STYLE OR DESIGN Queen Anne		
		19. ARCHITECT OR ENGINEER		SECTION
		20. CONTRACTOR OR BUILDER		
		21. ORIGINAL USE, IF APPARENT residence		29. BASEMENT? YES (X) NO ()
		22. PRESENT USE residence		
		23. OWNERSHIP PUBLIC () PRIVATE (X)		31. WALL CONSTRUCTION frame
		24. OWNER'S NAME AND ADDRESS IF KNOWN Marcia & Gail Moor		
9. COORDINATES UTM LAT N121,500 LONG E521,100		25. OPEN TO PUBLIC? YES () NO (X)		33. NO. OF BAYS FRONT n/a SIDE
10. SITE () STRUCTURE () BUILDING (X) OBJECT ()		26. LOCAL CONTACT PERSON OR ORGANIZATION Community Development Director		
11. ON NATIONAL REGISTER? YES () NO (X)		27. OTHER SURVEYS IN WHICH INCLUDED		35. PLAN SHAPE irregular
12. IS IT ELIGIBLE? YES () NO (X)				
13. PART OF ESTAB. HIST. DISTRICT? YES () NO (X)				37. CONDITION INTERIOR EXTERIOR fair-good
14. DISTRICT POTENTIAL? YES (X) NO ()				
15. NAME OF ESTABLISHED DISTRICT				39. ENDANGERED? BY WHAT? YES () NO (X)
				41. DISTANCE FROM AND FRONTAGE ON ROAD 70'
				8. TOWNSHIP
				SECTION
				RANGE
				10. TOWNSHIP
				SECTION
				RANGE
				12. TOWNSHIP
				SECTION
				RANGE
				14. TOWNSHIP
				SECTION
				RANGE
				16. TOWNSHIP
				SECTION
				RANGE
				18. TOWNSHIP
				SECTION
				RANGE
				20. TOWNSHIP
				SECTION
				RANGE
				22. TOWNSHIP
				SECTION
				RANGE
				24. TOWNSHIP
				SECTION
				RANGE
				26. TOWNSHIP
				SECTION
				RANGE
				28. TOWNSHIP
				SECTION
				RANGE
				30. TOWNSHIP
				SECTION
				RANGE
				32. TOWNSHIP
				SECTION
				RANGE
				34. TOWNSHIP
				SECTION
				RANGE
				36. TOWNSHIP
				SECTION
				RANGE
				38. TOWNSHIP
				SECTION
				RANGE
				40. TOWNSHIP
				SECTION
				RANGE
				42. TOWNSHIP
				SECTION
				RANGE
				44. TOWNSHIP
				SECTION
				RANGE
				46. TOWNSHIP
				SECTION
				RANGE
				48. TOWNSHIP
				SECTION
				RANGE
				50. TOWNSHIP
				SECTION
				RANGE
				52. TOWNSHIP
				SECTION
				RANGE
				54. TOWNSHIP
				SECTION
				RANGE
				56. TOWNSHIP
				SECTION
				RANGE
				58. TOWNSHIP
				SECTION
				RANGE
				60. TOWNSHIP
				SECTION
				RANGE
				62. TOWNSHIP
				SECTION
				RANGE
				64. TOWNSHIP
				SECTION
				RANGE
				66. TOWNSHIP
				SECTION
				RANGE
				68. TOWNSHIP
				SECTION
				RANGE
				70. TOWNSHIP
				SECTION
				RANGE
				72. TOWNSHIP
				SECTION
				RANGE
				74. TOWNSHIP
				SECTION
				RANGE
				76. TOWNSHIP
				SECTION
				RANGE
				78. TOWNSHIP
				SECTION
				RANGE
				80. TOWNSHIP
				SECTION

Sketch map of location

Site No. C-10Section 7 Township 51N Range 31W

Indicate the chief topographical features, such as streams and elevations. Also indicate houses and roads. Indicate the site location by enclosing the site area with dotted line. Note scale of map and portion of section included in sketch map. Include drawings, photographs, etc. on additional pages.

Indicate part of section included in sketch map.



S

Notes: 42. (cont.) The front gable has flared eaves and boxed cornice returns. The roof has overhanging eaves, which are damaged in places. There are two interior fireplaces, and a rear, second story enclosed sleeping porch. The stucco does not appear to be original.

THIS IS PROBABLY THE ONE MOST IMPORTANT PART OF THIS DATA FORM!

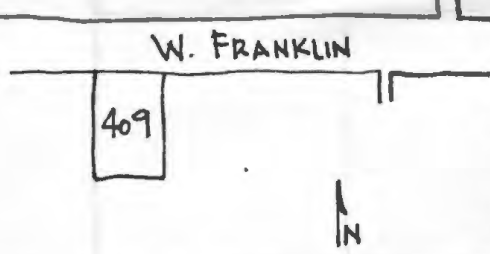
Please Attach a copy of a topographic map with the site marked on it.



MISSOURI OFFICE OF HISTORIC PRESERVATION

ARCHITECTURAL/HISTORIC INVENTORY SURVEY FORM

CL-AS-002-071

1. NO. E-36		4. PRESENT LOCAL NAME(S) OR DESIGNATION(S) 409 W. Franklin		1. NO.
2. COUNTY Clay		5. OTHER NAME(S)		2. COUNTY
3. LOCATION OF Liberty NEGATIVES Community Development				4. PRESENT LOCAL NAME(S) OR DESIGNATION(S)
6. SPECIFIC LEGAL LOCATION TOWNSHIP 51N RANGE 31W SECTION 7 IF CITY OR TOWN, STREET ADDRESS		16. THEMATIC CATEGORY		5. OTHER NAME(S)
7. CITY OR TOWN IF RURAL, VICINITY Liberty		17. DATE(S) OR PERIOD 1953		6. TOWNSHIP
8. DESCRIPTION OF LOCATION		18. STYLE OR DESIGN massed plan, side-gabled		RANGE
		19. ARCHITECT OR ENGINEER		SECTION
		20. CONTRACTOR OR BUILDER		
9. COORDINATES UTM LAT N121,500 LONG E520,900		21. ORIGINAL USE, IF APPARENT residence		
10. SITE () STRUCTURE () BUILDING (X) OBJECT ()		22. PRESENT USE residence		
11. ON NATIONAL REGISTER? YES () NO (X)		23. OWNERSHIP PUBLIC () PRIVATE (X)		
12. IS IT ELIGIBLE? YES () NO (X)		24. OWNER'S NAME AND ADDRESS IF KNOWN Cecile Hall		
13. PART OF ESTAB. HIST. DISTRICT? YES () NO (X)		25. OPEN TO PUBLIC? YES () NO (X)		
14. DISTRICT POTENTIAL? YES (X) NO ()		26. LOCAL CONTACT PERSON OR ORGANIZATION Community Development Director		
15. NAME OF ESTABLISHED DISTRICT		27. OTHER SURVEYS IN WHICH INCLUDED		
42. FURTHER DESCRIPTION OF IMPORTANT FEATURES A later form of folk housing which attempts to imitate the then popular Cape Cod style, particularly in the small pedimented entry porch. The paired front windows are 3/1. A left, screened-in porch is inset under the main roof.		<div style="border: 2px solid black; width: 100px; height: 100px; margin: 0 auto; position: relative;"> <div style="position: absolute; top: 0; right: 0; bottom: 0; left: 0; border-left: 2px solid black; border-right: 2px solid black; border-top: 2px solid black; border-bottom: 2px solid black;"></div> <p style="text-align: center; margin: 0;">PHOTO MUST BE PROVIDED</p> </div>		
43. HISTORY AND SIGNIFICANCE Although non-historic and non-contributing, the house does not detract from the character of the historic neighborhood, and is similar in detail and set-back with the other houses.				
44. DESCRIPTION OF ENVIRONMENT AND OUTBUILDINGS A small, front gable garage is at the right rear of the lot, reached by a gravel drive.				
45. SOURCES OF INFORMATION City water permits		46. PREPARED BY Deon Wolfenbarger		
		47. ORGANIZATION Community Development		
RETURN THIS FORM WHEN COMPLETED TO: OFFICE OF HISTORIC PRESERVATION P.O. BOX 176 JEFFERSON CITY, MISSOURI 65102 PH. 314-751-4096		48. DATE 4/87		
IF ADDITIONAL SPACE IS NEEDED, ATTACH SEPARATE SHEET(S) TO THIS FORM		49. REVISION DATE(S)		

CL-AS-002-071

Sketch map of location

Site No. E-36

Section 7 Township 51N Range 31W

Indicate the chief topographical features, such as streams and elevations. Also indicate houses and roads. Indicate the site location by enclosing the site area with dotted line. Note scale of map and portion of section included in sketch map. Include drawings, photographs, etc. on additional pages.

N

Indicate part of section included in sketch map.



W

E

S

Notes:

THIS IS PROBABLY THE ONE MOST IMPORTANT PART OF THIS DATA FORM!

Please Attach a copy of a topographic map with the site marked on it.



MISSOURI OFFICE OF HISTORIC PRESERVATION

ARCHITECTURAL/HISTORIC INVENTORY SURVEY FORM

CL-AS-002-072

1. NO. E-35		4. PRESENT LOCAL NAME(S) OR DESIGNATION(S) 415 W. Franklin		1. NO.
2. COUNTY Clay		5. OTHER NAME(S)		2. COUNTY
3. LOCATION OF Liberty NEGATIVES Community Development				4. PRESENT LOCAL NAME(S) OR DESIGNATION(S)
6. SPECIFIC LEGAL LOCATION TOWNSHIP 51N RANGE 31W SECTION 7 IF CITY OR TOWN, STREET ADDRESS		16. THEMATIC CATEGORY		2. COUNTY
7. CITY OR TOWN IF RURAL, VICINITY Liberty		17. DATE(S) OR PERIOD 1931		4. PRESENT LOCAL NAME(S) OR DESIGNATION(S)
8. DESCRIPTION OF LOCATION W. FRANKLIN 415 N		18. STYLE OR DESIGN Tudor		5. OTHER NAME(S)
		19. ARCHITECT OR ENGINEER		6. TOWNSHIP
		20. CONTRACTOR OR BUILDER Park Henson		RANGE
		21. ORIGINAL USE, IF APPARENT residence		SECTION
		22. PRESENT USE residence		
		23. OWNERSHIP PUBLIC () PRIVATE (x)		
		24. OWNER'S NAME AND ADDRESS IF KNOWN Anthony & Sheila Hitchcock		
9. COORDINATES UTM LAT N121,500 LONG E520,350		25. OPEN TO PUBLIC? YES () NO (x)		
10. SITE () STRUCTURE () BUILDING (x) OBJECT ()		26. LOCAL CONTACT PERSON OR ORGANIZATION Community Development Director		
11. ON NATIONAL REGISTER? YES () NO (x)		27. OTHER SURVEYS IN WHICH INCLUDED		
12. IS IT ELIGIBLE? YES () NO (x)				
13. PART OF ESTAB. HIST. DISTRICT? YES () NO (x)				
14. DISTRICT POTENTIAL? YES (x) NO ()				
15. NAME OF ESTABLISHED DISTRICT				
42. FURTHER DESCRIPTION OF IMPORTANT FEATURES The original portion of this house is typical Tudor, with a decorative chimney with two shafts on the front gable. The front gable is stucco with decorative half-timbering. The front facade is brick with stone quoins. The other elevations of the original are clapboard; the recent additions on the right are panelled. The addition has a lower gable roofline, and is set forward 4' from the original portion. The windows (cont.)		28. NO. OF STORIES 1		PHOTO MUST BE PROVIDED
		29. BASEMENT? YES (x) NO ()		
43. HISTORY AND SIGNIFICANCE The original section is a nice example of a small Tudor cottage. It was built in 1931 for \$2000 by Park Henson, a contractor who built many homes in this area. The additions attempt to match the original in scale, but the detailing and length begin to alter the original compact Tudor cottage appearance.		30. FOUNDATION MATERIAL concrete block		
		31. WALL CONSTRUCTION frame		
44. DESCRIPTION OF ENVIRONMENT AND OUTBUILDINGS A chain link fence encloses the back yard. One of the few attached garages in the neighborhood, reached by a short concrete drive on the right.		32. ROOF TYPE AND MATERIAL multi-gable, wood shingle		
		33. NO. OF BAYS FRONT 4 SIDE 3		
45. SOURCES OF INFORMATION City building permits		34. WALL TREATMENT stucco, brick, board		
		35. PLAN SHAPE irregular		
46. PREPARED BY Deon Wolfenbarger		36. CHANGES ADDITION (x) (EXPLAIN IN NO. 42) ALTERED () MOVED ()		
		37. CONDITION INTERIOR EXTERIOR good		
47. ORGANIZATION Community Development		38. PRESERVATION UNDERWAY? YES () NO (x)		
		39. ENDANGERED? BY WHAT? YES () NO (x)		
48. DATE 4/87		40. VISIBLE FROM PUBLIC ROAD? YES (x) NO ()		
		41. DISTANCE FROM AND FRONTAGE ON ROAD 86.69		
RETURN THIS FORM WHEN COMPLETED TO: OFFICE OF HISTORIC PRESERVATION P.O. BOX 176 JEFFERSON CITY, MISSOURI 65102 PH. 314-751-4096				

IF ADDITIONAL SPACE IS NEEDED, ATTACH SEPARATE SHEET(S) TO THIS FORM

Sketch map of location

Site No. E-35

Section 7 Township 51N Range 31W

Indicate the chief topographical features, such as streams and elevations. Also indicate houses and roads. Indicate the site location by enclosing the site area with dotted line. Note scale of map and portion of section included in sketch map. Include drawings, photographs, etc. on additional pages.

N


Indicate part of section included in sketch map.



W



E



S

Notes: 42. (cont.) vary in size and type, from multi-paned casement to double-hung sash. The garage is attached to the right, and its gable roof is set even lower than the addition. There is a shed-roofed addition and a screened-in porch in the rear. A small gable dormer is on the front addition.

THIS IS PROBABLY THE ONE MOST IMPORTANT PART OF THIS DATA FORM!

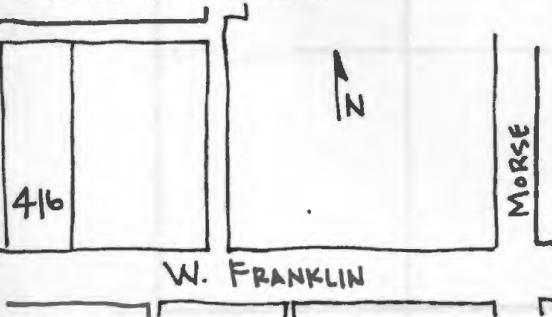
Please Attach a copy of a topographic map with the site marked on it.



MISSOURI OFFICE OF HISTORIC PRESERVATION

ARCHITECTURAL/HISTORIC INVENTORY SURVEY FORM

CL-AS-002-073

1. NO. C-8		4. PRESENT LOCAL NAME(S) OR DESIGNATION(S) 416 W. Franklin		1. NO.
2. COUNTY Clay		5. OTHER NAME(S)		
3. LOCATION OF Liberty NEGATIVES Community Development				2. COUNTY
6. SPECIFIC LEGAL LOCATION TOWNSHIP 31N RANGE 31W SECTION 7 IF CITY OR TOWN, STREET ADDRESS		16. THEMATIC CATEGORY		
7. CITY OR TOWN IF RURAL, VICINITY Liberty		17. DATE(S) OR PERIOD ca. 1900 (prior to 1908)		4. PRESENT LOCAL NAME(S) OR DESIGNATION(S)
		18. STYLE OR DESIGN Colonial Revival (vernacular)		
8. DESCRIPTION OF LOCATION 		19. ARCHITECT OR ENGINEER		
		20. CONTRACTOR OR BUILDER		
9. COORDINATES UTM LAT N121,500 LONG E521,050		21. ORIGINAL USE, IF APPARENT residence		5. OTHER NAME(S)
		22. PRESENT USE residence		
10. SITE () STRUCTURE () BUILDING (X) OBJECT ()		23. OWNERSHIP PUBLIC () PRIVATE (X)		6. TOWNSHIP
		24. OWNER'S NAME AND ADDRESS IF KNOWN Georgia B. McMurtrey		
11. ON NATIONAL REGISTER? YES () NO (X) 12. IS IT ELIGIBLE? YES () NO (X) 13. PART OF ESTAB. HIST. DISTRICT? YES () NO (X) 14. DISTRICT POTENTIAL? YES (X) NO ()		25. OPEN TO PUBLIC? YES () NO (X)		RANGE
		26. LOCAL CONTACT PERSON OR ORGANIZATION Community Development Director		
15. NAME OF ESTABLISHED DISTRICT		27. OTHER SURVEYS IN WHICH INCLUDED		SECTION
42. FURTHER DESCRIPTION OF IMPORTANT FEATURES Larger than a 4-square, this vernacular residence has some Colonial Revival detailing, particularly in the front porch. The full-length, hip roof porch has a pediment over the entry, and is supported by simple, round classical columns. The central, hip roof dormer is clapboarded. The first floor windows on the sides have an arched double row of brick voussoirs. The windows are 2/2 and have stone sills. (cont.)		PHOTO MUST BE PROVIDED		
43. HISTORY AND SIGNIFICANCE With relatively simple detailing, the house is a good example of a vernacular expression of the Colonial Revival style. As part of a small grouping of large, prominent houses set back from W. Franklin, the house adds to the historic character of the neighborhood. It has been in the McMurtrey family for over 80 years.				
44. DESCRIPTION OF ENVIRONMENT AND OUTBUILDINGS The house is set back from the road on this deep, wooded lot.				
45. SOURCES OF INFORMATION City water permits		46. PREPARED BY Deon Wolfenbarger		
RETURN THIS FORM WHEN COMPLETED TO: OFFICE OF HISTORIC PRESERVATION P.O. BOX 176 JEFFERSON CITY, MISSOURI 65102 PH. 314-751-4096		47. ORGANIZATION Community Development		
		48. DATE 49. REVISION DATE(S) 4/87		

IF ADDITIONAL SPACE IS NEEDED, ATTACH SEPARATE SHEET(S) TO THIS FORM

Sketch map of location

Site No. C-8


Section 7 Township 51N Range 31W

Indicate the chief topographical features, such as streams and elevations. Also indicate houses and roads. Indicate the site location by enclosing the site area with dotted line. Note scale of map and portion of section included in sketch map. Include drawings, photographs, etc. on additional pages.

N

Indicate part of section included in sketch map.

W



E

S

Notes: 42. (cont.) The right side has a one-story bay, and there is an interior fireplace. There is some damage to the porch sill.

THIS IS PROBABLY THE ONE MOST IMPORTANT PART OF THIS DATA FORM!

Please Attach a copy of a topographic map with the site marked on it.



MISSOURI OFFICE OF HISTORIC PRESERVATION

ARCHITECTURAL/HISTORIC INVENTORY SURVEY FORM

CL-AS-002-074

1. NO. C-1		4. PRESENT LOCAL NAME(S) OR DESIGNATION(S) 428 W. Franklin		1. NO.	
2. COUNTY Clay		5. OTHER NAME(S)			2. COUNTY
3. LOCATION OF LIBERTY NEGATIVES Community Development					
6. SPECIFIC LEGAL LOCATION TOWNSHIP 51N RANGE 31W SECTION 7 IF CITY OR TOWN, STREET ADDRESS 428 W. Franklin		16. THEMATIC CATEGORY		28. NO. OF STORIES 1 1/2	
7. CITY OR TOWN IF RURAL, VICINITY Liberty		17. DATE(S) OR PERIOD ca. 1900 (prior to 1910)			29. BASEMENT? YES (X) NO ()
8. DESCRIPTION OF LOCATION COLLEGE MAPLE 428 W. FRANKLIN		18. STYLE OR DESIGN vernacular			
9. COORDINATES UTM LAT N121,500 LONG E520,900		19. ARCHITECT OR ENGINEER		31. WALL CONSTRUCTION frame	
10. SITE () STRUCTURE () BUILDING (X) OBJECT ()		20. CONTRACTOR OR BUILDER			32. ROOF TYPE AND MATERIAL cross gable; composition shingle
11. ON NATIONAL REGISTER? YES () NO (X)		21. ORIGINAL USE, IF APPARENT residence			
12. IS IT ELIGIBLE? YES () NO (X)		22. PRESENT USE residence		34. WALL TREATMENT clapboard; shingle	
13. PART OF ESTAB. HIST. DISTRICT? YES () NO (X)		23. OWNERSHIP PUBLIC () PRIVATE (X)			35. PLAN SHAPE irregular
14. DISTRICT POTENTIAL? YES (X) NO ()		24. OWNER'S NAME AND ADDRESS IF KNOWN Shirley Wallen			
15. NAME OF ESTABLISHED DISTRICT		25. OPEN TO PUBLIC? YES () NO (X)		37. CONDITION INTERIOR fair-good EXTERIOR	
42. FURTHER DESCRIPTION OF IMPORTANT FEATURES The house has undergone many alterations, so as to disguise its original style. The front facing gable has boxed cornice returns, and the wrap-around front porch has simple classical columns. The second story cross gables are later additions, and are shingled. There is a rear one-story addition. It appears to be currently used for apartments, as there are currently three entrances on the right.		26. LOCAL CONTACT PERSON OR ORGANIZATION Community Development Director			38. PRESERVATION UNDERWAY? YES () NO ()
43. HISTORY AND SIGNIFICANCE Although altered, the house is similar in scale, mass, set-back, and some detail to the other houses in the historic neighborhood, and thus adds to the character of the district.		27. OTHER SURVEYS IN WHICH INCLUDED			
44. DESCRIPTION OF ENVIRONMENT AND OUTBUILDINGS A slightly irregularly shaped lot, whose entire back yard is taken up in parking, reached by a gravel drive on the right. There are several trees on this lot and the one to the left.		45. SOURCES OF INFORMATION City water permits; The Heritage of Liberty, 1976.		40. VISIBLE FROM PUBLIC ROAD? YES (X) NO ()	
46. PREPARED BY Deon Wolfenbarger		47. ORGANIZATION Community Development			41. DISTANCE FROM AND FRONTAGE ON ROAD 55'
48. DATE		49. REVISION DATE(S)			
RETURN THIS FORM WHEN COMPLETED TO: OFFICE OF HISTORIC PRESERVATION P.O. BOX 176 JEFFERSON CITY, MISSOURI 65102 PH. 314-751-4096		4/87		6. TOWNSHIP	
IF ADDITIONAL SPACE IS NEEDED, ATTACH SEPARATE SHEET(S) TO THIS FORM					RANGE

CL-AS-002-074

Sketch map of location


Site No. C-1

Section 7 Township 51N Range 31W

Indicate the chief topographical features, such as streams and elevations. Also indicate houses and roads. Indicate the site location by enclosing the site area with dotted line. Note scale of map and portion of section included in sketch map. Include drawings, photographs, etc. on additional pages.

Indicate part of section included in sketch map.

N



W

E

S

Notes:

THIS IS PROBABLY THE ONE MOST IMPORTANT PART OF THIS DATA FORM!


Please Attach a copy of a topographic map with the site marked on it.



MISSOURI OFFICE OF HISTORIC PRESERVATION

ARCHITECTURAL/HISTORIC INVENTORY SURVEY FORM

CL-AS-002-075

1. NO. E-34		4. PRESENT LOCAL NAME(S) OR DESIGNATION(S) 429 W. Franklin		1. NO.
2. COUNTY Clay		5. OTHER NAME(S)		
3. LOCATION OF LIBERTY NEGATIVES Community Development				
6. SPECIFIC LEGAL LOCATION TOWNSHIP 51N RANGE 31W SECTION 7		16. THEMATIC CATEGORY		2. COUNTY
IF CITY OR TOWN, STREET ADDRESS 429 W. Franklin		17. DATE(S) OR PERIOD 1926		
7. CITY OR TOWN IF RURAL, VICINITY Liberty		18. STYLE OR DESIGN Colonial Revival		
8. DESCRIPTION OF LOCATION W. Franklin		19. ARCHITECT OR ENGINEER		4. PRESENT LOCAL NAME(S) OR DESIGNATION(S)
		20. CONTRACTOR OR BUILDER H.B. Simpson		
		21. ORIGINAL USE, IF APPARENT residence		
9. COORDINATES UTM LAT N121,500 LONG E520,750		22. PRESENT USE residence		5. OTHER NAME(S)
10. SITE () STRUCTURE () BUILDING (X) OBJECT ()		23. OWNERSHIP PUBLIC () PRIVATE (X)		
11. ON NATIONAL REGISTER? YES () NO (X)		24. OWNER'S NAME AND ADDRESS IF KNOWN		
12. IS IT ELIGIBLE? YES () NO (X)		25. OPEN TO PUBLIC? YES () NO (X)		6. TOWNSHIP
13. PART OF ESTAB. HIST. DISTRICT? YES () NO (X)		26. LOCAL CONTACT PERSON OR ORGANIZATION Jared Cooper, City Hall		
14. DISTRICT POTENTIAL? YES (X) NO ()		27. OTHER SURVEYS IN WHICH INCLUDED		
15. NAME OF ESTABLISHED DISTRICT		28. NO. OF STORIES 2		7. RANGE
		29. BASEMENT? YES (X) NO ()		
		30. FOUNDATION MATERIAL concrete block		
		31. WALL CONSTRUCTION frame		SECTION
		32. ROOF TYPE AND MATERIAL gable; composition shingle		
		33. NO. OF BAYS FRONT 3 SIDE 2		
		34. WALL TREATMENT asbestos shingle		
		35. PLAN SHAPE rectangle		
		36. CHANGES ADDITION () (EXPLAIN IN NO. 42) ALTERED (X) MOVED ()		
		37. CONDITION INTERIOR EXTERIOR excellent		
		38. PRESERVATION UNDERWAY? YES () NO (X)		
		39. ENDANGERED? BY WHAT? YES () NO (X)		
		40. VISIBLE FROM PUBLIC ROAD? YES (X) NO ()		
		41. DISTANCE FROM AND FRONTAGE ON ROAD 99'		
42. FURTHER DESCRIPTION OF IMPORTANT FEATURES		36. Alterations include the asbestos siding and the enclosed porch. *A typical example of a side-gabled roof subtype of the Colonial Revival style, which is a simple two-story rectangular block. The symmetrically balanced facade has an accentuated front door, with a pedimented portico with dentils and square paneled support columns. There are sidelights and a fanlight surrounding the six-panel door. The 8/8 double-hung (cont.)		PHOTO MUST BE PROVIDED
43. HISTORY AND SIGNIFICANCE		Except for the siding, the house is a good, intact example of the Colonial Revival style, and is nearly identical to 444 W. Franklin. As part of one of Liberty's finer residential streets, the structure is also significant for the character it lends to the historic neighborhood. It was built for the Misses McKinleys in 1926 by Hank Simpson (a noted Liberty contractor who built many other homes in the area) for \$6000. However, water permit record indicate hook-up on the same lot in 1910.		
44. DESCRIPTION OF ENVIRONMENT AND OUTBUILDINGS		The medium size, square lot is bordered on the right by a drive which leads to a gable-front, clapboard garage at the rear of the lot. Two very large, old firs flank the house in the front yard.		
45. SOURCES OF INFORMATION		46. PREPARED BY		8. SECTION
City Water permits & building permits Liberty Sun, Vol. 13, #13		Deon Wollenbarger		
RETURN THIS FORM WHEN COMPLETED TO: OFFICE OF HISTORIC PRESERVATION P.O. BOX 176 JEFFERSON CITY, MISSOURI 65102 PH. 314-751-2479		47. ORGANIZATION Community Development		
IF ADDITIONAL SPACE IS NEEDED, ATTACH SEPARATE SHEET(S) TO THIS FORM		48. DATE 12/86		
		49. REVISION DATE(S)		

Sketch map of location


Site No. _____

Section 7 Township 51N Range 31W

Indicate the chief topographical features, such as streams and elevations. Also indicate houses and roads. Indicate the site location by enclosing the site area with dotted line. Note scale of map and portion of section included in sketch map. Include drawings, photographs, etc. on additional pages.

Indicate part of section included in sketch map.

W



E

S

Notes: 42. (cont.) windows have entablatures and paneled and louvered shutters on the front. There are two pedimented roof dormers with 6/6 windows. The left side one-story porch has been enclosed and the columns have been covered with asbestos shingles. The left exterior fireplace is flanked by quarter round attic windows. There are boxed cornices with gable end returns and a plain frieze.

THIS IS PROBABLY THE ONE MOST IMPORTANT PART OF THIS DATA FORM!

Please Attach a copy of a topographic map with the site marked on it.



MISSOURI OFFICE OF HISTORIC PRESERVATION

ARCHITECTURAL/HISTORIC INVENTORY SURVEY FORM

CL-AS-002-076

1. NO. B-34		4. PRESENT LOCAL NAME(S) OR DESIGNATION(S) 432 W. Franklin		1. NO.
2. COUNTY Clay		5. OTHER NAME(S)		
3. LOCATION OF LIBERTY NEGATIVES Community Development				2. COUNTY
6. SPECIFIC LEGAL LOCATION TOWNSHIP 51N RANGE 31W SECTION 7 IF CITY OR TOWN, STREET ADDRESS		16. THEMATIC CATEGORY		
7. CITY OR TOWN IF RURAL, VICINITY Liberty		17. DATE(S) OR PERIOD		4. PRESENT LOCAL NAME(S) OR DESIGNATION(S)
8. DESCRIPTION OF LOCATION COLLEGE MAPLE 432 N W. FRANKLIN		18. STYLE OR DESIGN		
9. COORDINATES UTM LAT N121,500 LONG E520,800		19. ARCHITECT OR ENGINEER		5. OTHER NAME(S)
		20. CONTRACTOR OR BUILDER		
10. SITE () STRUCTURE () BUILDING (X) OBJECT ()		21. ORIGINAL USE, IF APPARENT residence		6. TOWNSHIP
11. ON NATIONAL REGISTER? YES () NO (X)		22. PRESENT USE residence		
12. IS IT ELIGIBLE? YES () NO (X)		23. OWNERSHIP PUBLIC () PRIVATE (X)		RANGE
13. PART OF ESTAB. HIST. DISTRICT? YES () NO (X)		24. OWNER'S NAME AND ADDRESS IF KNOWN Martha Glassburn 1037 Manchester; Liberty, MO		
14. DISTRICT POTENTIAL? YES (X) NO ()		25. OPEN TO PUBLIC? YES () NO (X)		SECTION
15. NAME OF ESTABLISHED DISTRICT		26. LOCAL CONTACT PERSON OR ORGANIZATION Community Development Director		
16. NAME OF ESTABLISHED DISTRICT		27. OTHER SURVEYS IN WHICH INCLUDED		
42. FURTHER DESCRIPTION OF IMPORTANT FEATURES The alterations and additions to this non-descript house have covered up a possibly historic structure. The gable front entry bay has two turned pilasters (the only evidence of an older structure on the exterior). The current front porch has 4x4 post. A hipped-roof addition on the right is two-stories, the remainder of the structure is one story. There is a rear shed-roof addition, a central fireplace, and 1/1 windows.		PHOTO MUST BE PROVIDED		
43. HISTORY AND SIGNIFICANCE Local residents believe there is a possibility that a portion of this house is quite old; there is a small bit of evidence that there was some sort of historic structure (the Victorian spindle posts), but efforts to the present have not revealed anything further. Its current visual character does not contribute to the character of the neighborhood, but further research is recommended. Early photos indicate a structure here from 1905-1912.				
44. DESCRIPTION OF ENVIRONMENT AND OUTBUILDINGS A irregularly shaped lot which has its front boundary determined by a creek. The lot is very wooded, and the house is barely visible set back from the road. Parking is in the rear, reached by a rear alley.				
45. SOURCES OF INFORMATION The Heritage of Liberty, 1976. City water permits.		46. PREPARED BY Deon Wolfenbarger		
RETURN THIS FORM WHEN COMPLETED TO: OFFICE OF HISTORIC PRESERVATION P.O. BOX 176 JEFFERSON CITY, MISSOURI 65102 PH. 314-751-4096		47. ORGANIZATION Community Development		
IF ADDITIONAL SPACE IS NEEDED, ATTACH SEPARATE SHEET(S) TO THIS FORM		48. DATE 4/87		
		49. REVISION DATE(S)		

Sketch map of location

Site No. B-34Section 7 Township 51N Range 31W

Indicate the chief topographical features, such as streams and elevations. Also indicate houses and roads. Indicate the site location by enclosing the site area with dotted line. Note scale of map and portion of section included in sketch map. Include drawings, photographs, etc. on additional pages.

Indicate part of section included in sketch map.



Notes:

THIS IS PROBABLY THE ONE MOST IMPORTANT PART OF THIS DATA FORM!

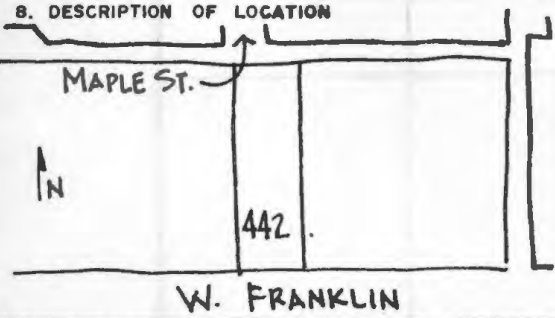
Please Attach a copy of a topographic map with the site marked on it.



MISSOURI OFFICE OF HISTORIC PRESERVATION

ARCHITECTURAL/HISTORIC INVENTORY SURVEY FORM

CL-AS-002-077

1. NO. C-6		4. PRESENT LOCAL NAME(S) OR DESIGNATION(S) 442 W. Franklin		1. NO.
2. COUNTY Clay		5. OTHER NAME(S)		2. COUNTY
3. LOCATION of Liberty NEGATIVES Community Development		16. THEMATIC CATEGORY		4. PRESENT LOCAL NAME(S) OR DESIGNATION(S)
6. SPECIFIC LEGAL LOCATION TOWNSHIP 51N RANGE 31W SECTION 7 IF CITY OR TOWN, STREET ADDRESS		17. DATE(S) OR PERIOD 1891		5. OTHER NAME(S)
7. CITY OR TOWN IF RURAL, VICINITY Liberty		18. STYLE OR DESIGN Queen Anne		6. TOWNSHIP
8. DESCRIPTION OF LOCATION 		19. ARCHITECT OR ENGINEER John Will Hall		RANGE
9. COORDINATES UTM LAT N121,500 LONG E521,000		20. CONTRACTOR OR BUILDER John Will Hall		SECTION
10. SITE () STRUCTURE () BUILDING (X) OBJECT ()		21. ORIGINAL USE, IF APPARENT residence		
11. ON NATIONAL REGISTER? YES () NO (X)		22. PRESENT USE residence		
12. IS IT ELIGIBLE? YES () NO (X)		23. OWNERSHIP PUBLIC () PRIVATE (X)		
13. PART OF ESTAB. HIST. DISTRICT? YES () NO (X)		24. OWNER'S NAME AND ADDRESS IF KNOWN B.P. & N.J. Thompson		
14. DISTRICT POTENTIAL? YES (X) NO ()		25. OPEN TO PUBLIC? YES () NO (X)		
15. NAME OF ESTABLISHED DISTRICT		26. LOCAL CONTACT PERSON OR ORGANIZATION Community Development Director		
42. FURTHER DESCRIPTION OF IMPORTANT FEATURES Although altered in appearance by the Craftsman style stone porch foundation & piers, the highly irregular roofline, floor plan, and other devices used to avoid a smooth-walled surface definatley suggest the Queen Anne style. The front gable has boxed corneic returns; the cross gable roof is uneven, with the right side being lower. The are two bellcast hipped gable wall dormers which jetty over the firstfloor. A right cutaway (cont.)		27. OTHER SURVEYS IN WHICH INCLUDED		
43. HISTORY AND SIGNIFICANCE In spite of its alterations, this house remains an interesting example of the many devices used in the Queen Anne style to avoid a regular, symmetrical appearance. The house is also similar in scale, mass, detail, and set-back to the other houses in the historic neighborhood, and thus adds to the character of the district. It has been in the B.P. Thompson family for over 80 years. The street address is out of order; it [442] is located between 416 & 428. Originally built for J. Dougherty in 1891 by prominen local contractor, John Will Hall.		28. NO. OF STORIES 1 1/2 29. BASEMENT? YES (X) NO () 30. FOUNDATION MATERIAL stone 31. WALL CONSTRUCTION frame 32. ROOF TYPE AND MATERIAL cross gable, composition shingle 33. NO. OF BAYS FRONT 3 SIDE 34. WALL TREATMENT asbestos shingle 35. PLAN SHAPE irregular 36. CHANGES (EXPLAIN IN NO. 42) ADDITION (X) ALTERED (X) MOVED () 37. CONDITION INTERIOR EXTERIOR fair-good 38. PRESERVATION UNDERWAY? YES () NO (X) 39. ENDANGERED? BY WHAT? YES () NO (X) 40. VISIBLE FROM PUBLIC ROAD? YES (X) NO () 41. DISTANCE FROM AND FRONTAGE ON ROAD 70'		
44. DESCRIPTION OF ENVIRONMENT AND OUTBUILDINGS A large lot, wooded in the back with a chain link fence. The drive is on the left. Houses on this section of the block are set back from the road more than their counterparts across the street.		PHOTO MUST BE PROVIDED		
45. SOURCES OF INFORMATION City water permits; owner survey.		46. PREPARED BY Deon Wolfenbarger 47. ORGANIZATION Community Development 48. DATE 4/87 49. REVISION DATE(S)		

RETURN THIS FORM WHEN COMPLETED TO: OFFICE OF HISTORIC PRESERVATION
P.O. BOX 176
JEFFERSON CITY, MISSOURI 65102
PH. 314-751-4096

IF ADDITIONAL SPACE IS NEEDED, ATTACH SEPARATE SHEET(S) TO THIS FORM

4/87

CL-AS-002-077


Sketch map of location

Site No. C-6Section 7 Township 51N Range 31W

Indicate the chief topographical features, such as streams and elevations. Also indicate houses and roads. Indicate the site location by enclosing the site area with dotted line. Note scale of map and portion of section included in sketch map. Include drawings, photographs, etc. on additional pages.

N

Indicate part of section included in sketch map.



W

E

S

Notes: 42. (cont.) bay suggest missing brackets at the corner. The short, round porch columns appear to have been sawn off, perhaps when the porch was altered, and may be original. The front gable attic window has a small balcony with decorative cut-out rails. There are entry doors on either side of the front projecting bay, and a left, rear entry on the rear addition. The porch stone foundation shows signs of settling.

THIS IS PROBABLY THE ONE MOST IMPORTANT PART OF THIS DATA FORM!

Please Attach a copy of a topographic map with the site marked on it.

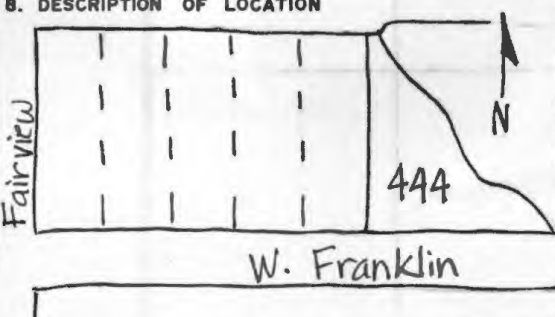


442

MISSOURI OFFICE OF HISTORIC PRESERVATION

ARCHITECTURAL/HISTORIC INVENTORY SURVEY FORM

CL-AS-002-078

1. NO. B-30	4. PRESENT LOCAL NAME(S) OR DESIGNATION(S) 444 W. Franklin	1. NO.
2. COUNTY Clay	5. OTHER NAME(S)	2. COUNTY
3. LOCATION OF Liberty NEGATIVES Community Development		4. PRESENT LOCAL NAME(S) OR DESIGNATION(S)
6. SPECIFIC LEGAL LOCATION TOWNSHIP <u>51N</u> RANGE <u>31W</u> SECTION <u>7</u> IF CITY OR TOWN, STREET ADDRESS 444 W. Franklin	16. THEMATIC CATEGORY 17. DATE(S) OR PERIOD 1926	2. COUNTY
7. CITY OR TOWN IF RURAL, VICINITY Liberty	18. STYLE OR DESIGN Colonial Revival	4. PRESENT LOCAL NAME(S) OR DESIGNATION(S)
8. DESCRIPTION OF LOCATION 	19. ARCHITECT OR ENGINEER 20. CONTRACTOR OR BUILDER T.P. Henson	4. PRESENT LOCAL NAME(S) OR DESIGNATION(S)
9. COORDINATES UTM LAT N121,250 LONG E520,750	21. ORIGINAL USE, IF APPARENT residence	4. PRESENT LOCAL NAME(S) OR DESIGNATION(S)
10. SITE () STRUCTURE () BUILDING (X) OBJECT ()	22. PRESENT USE residence	4. PRESENT LOCAL NAME(S) OR DESIGNATION(S)
11. ON NATIONAL REGISTER ? YES () NO (X)	23. OWNERSHIP PUBLIC () PRIVATE (X)	4. PRESENT LOCAL NAME(S) OR DESIGNATION(S)
12. IS IT ELIGIBLE ? YES () NO (X)	24. OWNER'S NAME AND ADDRESS IF KNOWN Gordon A. & Sharman T. Kingsley	4. PRESENT LOCAL NAME(S) OR DESIGNATION(S)
13. PART OF ESTAB. HIST. DISTRICT ? YES () NO (X)	25. OPEN TO PUBLIC ? YES () NO (X)	4. PRESENT LOCAL NAME(S) OR DESIGNATION(S)
14. DISTRICT POTENTIAL ? YES (X) NO ()	26. LOCAL CONTACT PERSON OR ORGANIZATION Jared Cooper, City Hall	4. PRESENT LOCAL NAME(S) OR DESIGNATION(S)
15. NAME OF ESTABLISHED DISTRICT	27. OTHER SURVEYS IN WHICH INCLUDED	4. PRESENT LOCAL NAME(S) OR DESIGNATION(S)
42. FURTHER DESCRIPTION OF IMPORTANT FEATURES *A typical example of a side-gabled roof subtype of the Colonial Revival style, which is a simple two-story rectangular block. The symmetrically balanced facade has an accentuated front door, with a portico supported by fluted columns. The six-panel front door is surrounded with sidelights and a fanlight. A right exterior fireplace has quarter round attic windows on either side. On the right is a one-story, screened in porch, with (cont.)		5. OTHER NAME(S)
43. HISTORY AND SIGNIFICANCE The house is a good, intact example of the Colonial Revival style, and is nearly identical to one across the street, 429 W. Franklin. As part of one of Liberty's finer residential streets, the structure is also significant for the character it lends to the historic neighborhood. Building permits indicate the structure was built for \$5000 by T.P. Henson, a contractor who built many homes in the area.		5. OTHER NAME(S)
44. DESCRIPTION OF ENVIRONMENT AND OUTBUILDINGS The lot is large and irregularly shaped, with the northwest border formed by a creek. On the right is a gravel drive which curves to the rear attached garage. There is a car port also attached to the garage. The landscaping is modern.		5. OTHER NAME(S)
45. SOURCES OF INFORMATION City Building & Water Permits		5. OTHER NAME(S)
46. PREPARED BY Deon Wolfenbarger		5. OTHER NAME(S)
47. ORGANIZATION Community Development		5. OTHER NAME(S)
48. DATE 12/86		5. OTHER NAME(S)
49. REVISION DATE(S)		5. OTHER NAME(S)

RETURN THIS FORM WHEN COMPLETED TO: OFFICE OF HISTORIC PRESERVATION
 P.O. BOX 176
 JEFFERSON CITY, MISSOURI 65102
 PH. 314-751-4096

IF ADDITIONAL SPACE IS NEEDED, ATTACH SEPARATE SHEET(S) TO THIS FORM

6. TOWNSHIP
RANGE
SECTION

CL-AS-002-078



Sketch map of location

Site No. _____

Section 7 Township 51N Range 7

Indicate the chief topographical features, such as streams and elevations. Also indicate houses and roads. Indicate the site location by enclosing the site area with dotted line. Note scale of map and portion of section included in sketch map. Include drawings, photographs, etc. on additional pages.

Indicate part of section included in sketch map.



S

Notes: 42. (cont.) square paneled columns on the first story and second-story balcony rails. The roof has boxed gable returns with a plain frieze below. Portions of the wood cornice are rotting. The windows are 8/8 double-hung sash with entablatures. The front windows have louvered shutters. There is a garage addition to the rear.

THIS IS PROBABLY THE ONE MOST IMPORTANT PART OF THIS DATA FORM!

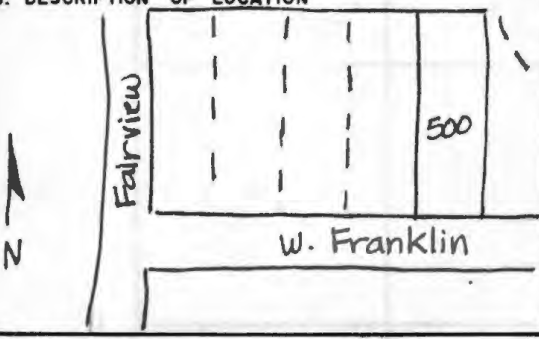
Please Attach a copy of a topographic map with the site marked on it.



MISSOURI OFFICE OF HISTORIC PRESERVATION

ARCHITECTURAL/HISTORIC INVENTORY SURVEY FORM

CL-AS-002-079

1. NO. B-30		4. PRESENT LOCAL NAME(S) OR DESIGNATION(S) 500 W. Franklin		1. NO.
2. COUNTY Clay		5. OTHER NAME(S)		
3. LOCATION OF Negatives Community Development				
6. SPECIFIC LEGAL LOCATION TOWNSHIP 51N RANGE 31W SECTION 7 IF CITY OR TOWN, STREET ADDRESS 500 W. Franklin		16. THEMATIC CATEGORY		2. COUNTY
7. CITY OR TOWN IF RURAL, VICINITY Liberty		17. DATE(S) OR PERIOD ca. 1910		
8. DESCRIPTION OF LOCATION 		18. STYLE OR DESIGN Craftsman Bungalow		
		19. ARCHITECT OR ENGINEER		4. PRESENT LOCAL NAME(S) OR DESIGNATION(S)
		20. CONTRACTOR OR BUILDER		
		21. ORIGINAL USE, IF APPARENT residence		
9. COORDINATES UTM LAT N121,500 LONG E520,650		22. PRESENT USE residence		5. OTHER NAME(S)
10. SITE () STRUCTURE () BUILDING (X) OBJECT ()		23. OWNERSHIP PUBLIC () PRIVATE (X)		
11. ON NATIONAL REGISTER? YES () NO (X)		24. OWNER'S NAME AND ADDRESS IF KNOWN Eleanor B. Hurst		
12. IS IT ELIGIBLE? YES () NO (X)		25. OPEN TO PUBLIC? YES () NO (X)		6. TOWNSHIP
13. PART OF ESTAB. HIST. DISTRICT? YES () NO (X)		26. LOCAL CONTACT PERSON OR ORGANIZATION Jared Cooper, City Hall		
14. DISTRICT POTENTIAL? YES (X) NO ()		27. OTHER SURVEYS IN WHICH INCLUDED		
15. NAME OF ESTABLISHED DISTRICT		28. NO. OF STORIES 1		RANGE
		29. BASEMENT? YES (X) NO ()		
		30. FOUNDATION MATERIAL brick		
		31. WALL CONSTRUCTION frame		SECTION
		32. ROOF TYPE AND MATERIAL gable; composition shingle		
		33. NO. OF BAYS FRONT 3 SIDE 3		
		34. WALL TREATMENT board & clapboard, batten		
		35. PLAN SHAPE square		
		36. CHANGES (EXPLAIN IN NO. 42) ADDITION (X) ALTERED () MOVED ()		
		37. CONDITION INTERIOR EXTERIOR excellent		
		38. PRESERVATION UNDERWAY? YES (X) NO ()		
		39. ENDANGERED? BY WHAT? YES () NO (X)		
		40. VISIBLE FROM PUBLIC ROAD? YES (X) NO ()		
		41. DISTANCE FROM AND FRONTAGE ON ROAD 70'		
42. FURTHER DESCRIPTION OF IMPORTANT FEATURES *Very nice Craftsman Bungalow, with nearly all original features intact. Wide, overhanging roof eaves are open and have exposed rafters and triangular knee braces. The cross-gable entry porch has square columns resting on massive brick piers. All gable ends have board and batten wall treatment; the rest of the house has very narrow clapboards. There are multiple roof planes formed by the lowered rooflines of the square bays (cont)		<div style="border: 2px solid black; padding: 20px; width: 100%;"> PHOTO MUST BE PROVIDED </div>		
43. HISTORY AND SIGNIFICANCE This house is significant as a pristine example of a Craftsman Bungalow. Most of the bungalows in the area are on West Kansas; this is one of only a few one-story residences on West Franklin, yet it lends definite character to the historic neighborhood.				
44. DESCRIPTION OF ENVIRONMENT AND OUTBUILDINGS The lot is large and has no trees except for a small spruce in the front yard. The concrete drive on the left stops at the house, but there is a garage/barn at the left rear of the lot. The back yard has a chain link fence.				
45. SOURCES OF INFORMATION City water permits		46. PREPARED BY Deon Wolfenbarger		
RETURN THIS FORM WHEN COMPLETED TO: OFFICE OF HISTORIC PRESERVATION P.O. BOX 176 JEFFERSON CITY, MISSOURI 65102 PH. 314-751-2479		47. ORGANIZATION Community Development		
		48. DATE 12/86 49. REVISION DATE(S)		


IF ADDITIONAL SPACE IS NEEDED, ATTACH SEPARATE SHEET(S) TO THIS FORM

CL-AS-002-079

Sketch map of location _____ Site No. _____
 Section 7 Township 51N Range 31W

Indicate the chief topographical features, such as streams and elevations. Also indicate houses and roads. Indicate the site location by enclosing the site area with dotted line. Note scale of map and portion of section included in sketch map. Include drawings, photographs, etc. on additional pages.

Indicate part of section included in sketch map.



Notes: 42. (cont.) on both the left and right sides (the left bay is much larger). The right exterior fireplace is painted. A rear addition appears to be the only alteration.

THIS IS PROBABLY THE ONE MOST IMPORTANT PART OF THIS DATA FORM!

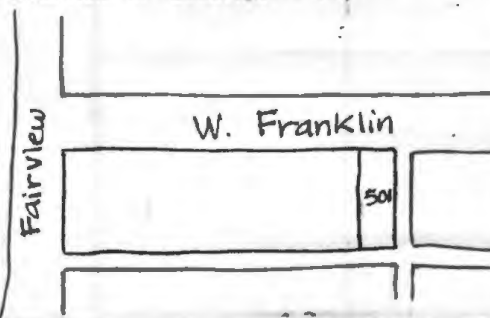
Please Attach a copy of a topographic map with the site marked on it.



MISSOURI OFFICE OF HISTORIC PRESERVATION

ARCHITECTURAL/HISTORIC INVENTORY SURVEY FORM

CL-AS-002-080

1. NO. E-32		4. PRESENT LOCAL NAME(S) OR DESIGNATION(S) 501 W. Franklin		1. NO.
2. COUNTY Clay		5. OTHER NAME(S)		
3. LOCATION OF NEGATIVES Liberty Community Development				
6. SPECIFIC LEGAL LOCATION TOWNSHIP <u>51N</u> RANGE <u>31W</u> SECTION <u>7</u> IF CITY OR TOWN, STREET ADDRESS 501 W. Franklin		16. THEMATIC CATEGORY		2. COUNTY
7. CITY OR TOWN IF RURAL, VICINITY Liberty		17. DATE(S) OR PERIOD ca. 1910's		
8. DESCRIPTION OF LOCATION		18. STYLE OR DESIGN Vernacular-Bungalow		
		19. ARCHITECT OR ENGINEER		4. PRESENT LOCAL NAME(S) OR DESIGNATION(S)
		20. CONTRACTOR OR BUILDER		
		21. ORIGINAL USE, IF APPARENT residence		
9. COORDINATES LAT <u>N121,500</u> LONG <u>E520,700</u>		22. PRESENT USE residence		5. OTHER NAME(S)
10. SITE () STRUCTURE () BUILDING (X) OBJECT ()		23. OWNERSHIP PUBLIC () PRIVATE (X)		
11. ON NATIONAL REGISTER? YES () NO (X)		24. OWNER'S NAME AND ADDRESS IF KNOWN Barbara L. Colt		
12. IS IT ELIGIBLE? YES () NO (X)		25. OPEN TO PUBLIC? YES () NO (X)		6. TOWNSHIP
13. PART OF ESTAB. HIST. DISTRICT? YES () NO (X)		26. LOCAL CONTACT PERSON OR ORGANIZATION Jared Cooper		
14. DISTRICT POTENTIAL? YES (X) NO ()		27. OTHER SURVEYS IN WHICH INCLUDED		
15. NAME OF ESTABLISHED DISTRICT		28. NO. OF STORIES <u>1 1/2</u>		RANGE
		29. BASEMENT? YES (X) NO ()		
		30. FOUNDATION MATERIAL formed concrete block		
		31. WALL CONSTRUCTION frame		SECTION
		32. ROOF TYPE AND MATERIAL cross-gable; composition shingle		
		33. NO. OF BAYS FRONT <u>2</u> SIDE <u>3</u>		
		34. WALL TREATMENT clapboard		
		35. PLAN SHAPE <u>rectangle</u>		
		36. CHANGES (EXPLAIN IN NO. 42) ADDITION () ALTERED (X) MOVED ()		
		37. CONDITION INTERIOR EXTERIOR <u>good</u>		
		38. PRESERVATION UNDERWAY? YES () NO (X)		
		39. ENDANGERED? BY WHAT? YES () NO (X)		
		40. VISIBLE FROM PUBLIC ROAD? YES (X) NO ()		
		41. DISTANCE FROM AND FRONTAGE ON ROAD <u>41.5'</u>		
42. FURTHER DESCRIPTION OF IMPORTANT FEATURES This simple bungalow has few distinguishing details. The hipped-roof, one-story front porch has slender square porch columns and square rails. The paneled front door has 8 window lights. The replacement windows are now 1/1. The two exterior fireplaces (on both sides) have tall stacks. The front gable is slightly flared; the side gable has returns. The details, particularly on the porch, add a slight Neoclassical feeling to (cont.)		<div style="border: 2px solid black; padding: 20px; width: 100%;"> PHOTO MUST BE PROVIDED </div>		
43. HISTORY AND SIGNIFICANCE While lacking in architectural details found in higher-style bungalows, this is significant nonetheless as an example of a vernacular bungalow, and for the character it lends the historic neighborhood.				
44. DESCRIPTION OF ENVIRONMENT AND OUTBUILDINGS This is situated on a small lot. The garage at the right rear of the lot is entered from the alley on the left of the house. A large fir tree partially obscures the left corner of the house.				
45. SOURCES OF INFORMATION		46. PREPARED BY Deon Wolfenbarger		
		47. ORGANIZATION Community Development		
RETURN THIS FORM WHEN COMPLETED TO: OFFICE OF HISTORIC PRESERVATION P.O. BOX 176 JEFFERSON CITY, MISSOURI 65102 PH. 314-751-2479		48. DATE 12/86		
IF ADDITIONAL SPACE IS NEEDED, ATTACH SEPARATE SHEET(S) TO THIS FORM		49. REVISION DATE(S)		

Indicate the chief topographical features, such as streams and elevations. Also indicate houses and roads. Indicate the site location by enclosing the site area with dotted line. Note scale of map and portion of section included in sketch map. Include drawings, photographs, etc. on additional pages.

N

Indicate part of section included in sketch map.

W



E

S

Notes: 42. (cont.) this otherwise modest dwelling.

THIS IS PROBABLY THE ONE MOST IMPORTANT PART OF THIS DATA FORM!

Please Attach a copy of a topographic map with the site marked on it.



MISSOURI OFFICE OF HISTORIC PRESERVATION

ARCHITECTURAL/HISTORIC INVENTORY SURVEY FORM

CL-AS-002-081

1. NO. <u>E-31</u>		4. PRESENT LOCAL NAME(S) OR DESIGNATION(S) <u>505 W. Franklin</u>		1. NO.	
2. COUNTY <u>Clay</u>		5. OTHER NAME(S)			2. COUNTY
3. LOCATION OF <u>Liberty</u> NEGATIVES <u>Community Development</u>					
6. SPECIFIC LEGAL LOCATION TOWNSHIP <u>51N</u> RANGE <u>31W</u> SECTION <u>7</u> IF CITY OR TOWN, STREET ADDRESS <u>505 W. Franklin</u>		16. THEMATIC CATEGORY		4. PRESENT LOCAL NAME(S) OR DESIGNATION(S)	
7. CITY OR TOWN IF RURAL, VICINITY <u>Liberty</u>		17. DATE(S) OR PERIOD <u>ca. 1910</u>			
8. DESCRIPTION OF LOCATION		18. STYLE OR DESIGN <u>Craftsman bungalow</u>			
		19. ARCHITECT OR ENGINEER		5. OTHER NAME(S)	
		20. CONTRACTOR OR BUILDER			
		21. ORIGINAL USE, IF APPARENT <u>residence</u>			
		22. PRESENT USE <u>residence</u>			
9. COORDINATES UTM LAT <u>N121,250</u> LONG <u>E520,600</u>		23. OWNERSHIP PUBLIC () PRIVATE (<u>x</u>)		6. TOWNSHIP	
10. SITE () STRUCTURE () BUILDING (<u>x</u>) OBJECT ()		24. OWNER'S NAME AND ADDRESS IF KNOWN <u>Kenneth D & Donna L. Dunn</u>			
11. ON NATIONAL REGISTER? YES () NO (<u>x</u>)		25. OPEN TO PUBLIC? YES () NO (<u>x</u>)			
12. IS IT ELIGIBLE? YES () NO (<u>x</u>)		26. LOCAL CONTACT PERSON OR ORGANIZATION <u>Jared Cooper</u>			
13. PART OF ESTAB. HIST. DISTRICT? YES () NO (<u>x</u>)		14. DISTRICT POTENTIAL? YES (<u>x</u>) NO ()		7. RANGE	
15. NAME OF ESTABLISHED DISTRICT		27. OTHER SURVEYS IN WHICH INCLUDED			
42. FURTHER DESCRIPTION OF IMPORTANT FEATURES A simple but intact example of a Craftsman bungalow with many nice details. The integrated front porch has paired square columns on shingled piers. The sides of the porch have wood trellises and crossed railings. The windows are 6/1 double-hung sash. The front gable has triangular knee braces under the wide eave overhang. There are two fireplaces - a right interior and a left exterior. On the right side is a small window bay (cont.		<div style="border: 1px solid black; padding: 10px; width: 100%;"> <p style="text-align: center; font-weight: bold;">PHOTO MUST BE PROVIDED</p> </div>			
43. HISTORY AND SIGNIFICANCE This nearly intact example of a Craftsman Bungalow complements 500 West Franklin. They are one of only a few one-story residences on the street, but they both lend character to the historic neighborhood.					
44. DESCRIPTION OF ENVIRONMENT AND OUTBUILDINGS The small lot has a left drive with an old concrete pad which lead to a garage on the right rear.				SECTION	
45. SOURCES OF INFORMATION <u>City water permits</u>		46. PREPARED BY <u>Deon Wolfenbarger</u>			
RETURN THIS FORM WHEN COMPLETED TO: OFFICE OF HISTORIC PRESERVATION P.O. BOX 176 JEFFERSON CITY, MISSOURI 65102 PH. 314-751- 4444 2479		47. ORGANIZATION <u>Community Development</u>			
IF ADDITIONAL SPACE IS NEEDED, ATTACH SEPARATE SHEET(S) TO THIS FORM		48. DATE <u>12/86</u> 49. REVISION DATE(S)			

CL-AS-002-081

Sketch map of location

Site No. _____

Section 7Township 51NRange 31W

Indicate the chief topographical features, such as streams and elevations. Also indicate houses and roads. Indicate the site location by enclosing the site area with dotted line. Note scale of map and portion of section included in sketch map. Include drawings, photographs, etc. on additional pages.

N

Indicate part of section included in sketch map.

W



E

S

Notes: 42. (cont.) and a shed-roof dormer.

THIS IS PROBABLY THE ONE MOST IMPORTANT PART OF THIS DATA FORM!

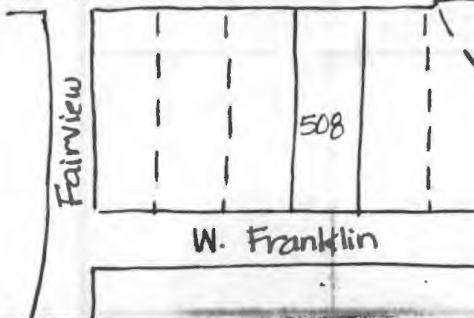
Please Attach a copy of a topographic map with the site marked on it.



MISSOURI OFFICE OF HISTORIC PRESERVATION

ARCHITECTURAL/HISTORIC INVENTORY SURVEY FORM

CL-AS-002-082

1. NO. B-28		4. PRESENT LOCAL NAME(S) OR DESIGNATION(S) 508 W. Franklin		1. NO. 2. COUNTY 4. PRESENT LOCAL NAME(S) OR DESIGNATION(S) 5. OTHER NAME(S)	
2. COUNTY Clay		5. OTHER NAME(S)			
3. LOCATION OF Negatives Liberty Community Development					
6. SPECIFIC LEGAL LOCATION TOWNSHIP 51N RANGE 31W SECTION 7 IF CITY OR TOWN, STREET ADDRESS 508 W. Franklin		16. THEMATIC CATEGORY		2. COUNTY 4. PRESENT LOCAL NAME(S) OR DESIGNATION(S) 5. OTHER NAME(S)	
7. CITY OR TOWN IF RURAL, VICINITY Liberty		17. DATE(S) OR PERIOD 1908			
8. DESCRIPTION OF LOCATION 		18. STYLE OR DESIGN Prairie- 4-square			
		19. ARCHITECT OR ENGINEER			
		20. CONTRACTOR OR BUILDER			
		21. ORIGINAL USE, IF APPARENT residence			
		22. PRESENT USE apartments			
		23. OWNERSHIP PUBLIC () PRIVATE (X)			
		24. OWNER'S NAME AND ADDRESS IF KNOWN			
		25. OPEN TO PUBLIC? YES () NO (X)			
9. COORDINATES LAT N121,500 LONG E520,600		26. LOCAL CONTACT PERSON OR ORGANIZATION Jared Cooper		2. COUNTY 4. PRESENT LOCAL NAME(S) OR DESIGNATION(S) 5. OTHER NAME(S)	
10. SITE () STRUCTURE () BUILDING (X) OBJECT ()		27. OTHER SURVEYS IN WHICH INCLUDED			
11. ON NATIONAL REGISTER? YES () NO (X)		32. ROOF TYPE AND MATERIAL gable; composition shingle			
12. IS IT ELIGIBLE? YES () NO (X)		33. NO. OF BAYS FRONT SIDE			
13. PART OF ESTAB. HIST. DISTRICT? YES () NO (X)		34. WALL TREATMENT clapboard			
14. DISTRICT POTENTIAL? YES (X) NO ()		35. PLAN SHAPE square			
15. NAME OF ESTABLISHED DISTRICT		36. CHANGES (EXPLAIN IN NO. 42) ADDITION (X) ALTERED (X) MOVED ()			
		37. CONDITION INTERIOR EXTERIOR good			
		38. PRESERVATION UNDERWAY? YES () NO (X)			
		39. ENDANGERED? YES (X) BY WHAT? interior alteration & neglect (apartments)			
42. FURTHER DESCRIPTION OF IMPORTANT FEATURES Vernacular four-square prairie house with full-width, one-story porch with hip roof. The porch has square brick columns and replacement iron railings. A center front dormer has a hipped-roof. The side gables are pedimented. The wide roof overhangs have paired, carved brackets under the soffits. The replacement windows are now 1/1. A new, exterior wooden staircase leads to an upstairs apartment on the right side. There is (cont.)		PHOTO MUST BE PROVIDED		2. COUNTY 4. PRESENT LOCAL NAME(S) OR DESIGNATION(S) 5. OTHER NAME(S)	
43. HISTORY AND SIGNIFICANCE As one of several vernacular Prairie style homes on West Franklin, this residence is important for the character it lends to the historic neighborhood.					
44. DESCRIPTION OF ENVIRONMENT AND OUTBUILDINGS The long lot has an old concrete drive on the left side leading to gravel parking for the tenants in the rear. Two large, old trees flank the house on the front; the right is half dead. A new poured concrete sidewalk curves around the front to the right exterior stairs.		46. PREPARED BY Deon Wolfenbarger			6. TOWNSHIP RANGE SECTION
45. SOURCES OF INFORMATION City water permits		47. ORGANIZATION Community Development			
		48. DATE 12/86			
49. REVISION DATE(S)					

RETURN THIS FORM WHEN COMPLETED TO: OFFICE OF HISTORIC PRESERVATION
P.O. BOX 176
JEFFERSON CITY, MISSOURI 65102
PH. 314-751-2479

IF ADDITIONAL SPACE IS NEEDED, ATTACH SEPARATE SHEET(S) TO THIS FORM

Sketch map of location

Site No. _____

Section 51N Township 31W Range 7

Indicate the chief topographical features, such as streams and elevations. Also indicate houses and roads. Indicate the site location by enclosing the site area with dotted line. Note scale of map and portion of section included in sketch map. Include drawings, photographs, etc. on additional pages.

N

Indicate part of section included in sketch map.

W



E

S

Notes: 42. (cont.) a rear one-story addition.

THIS IS PROBABLY THE ONE MOST IMPORTANT PART OF THIS DATA FORM!

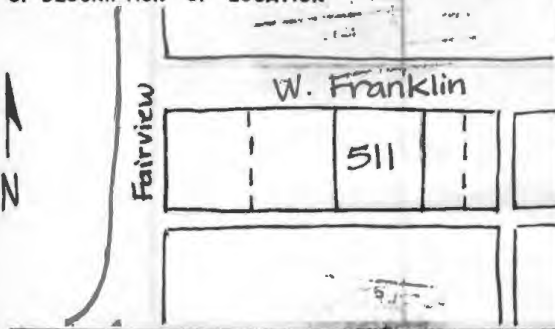
Please Attach a copy of a topographic map with the site marked on it.



MISSOURI OFFICE OF HISTORIC PRESERVATION

ARCHITECTURAL/HISTORIC INVENTORY SURVEY FORM

CL-AS-002-083

1. NO. E-30		4. PRESENT LOCAL NAME(S) OR DESIGNATION(S) 511 W. Franklin		1. NO.
2. COUNTY Clay		5. OTHER NAME(S)		
3. LOCATION of Liberty NEGATIVES Community Development				2. COUNTY
6. SPECIFIC LEGAL LOCATION TOWNSHIP 51N RANGE 31W SECTION 7 IF CITY OR TOWN, STREET ADDRESS 511 W. Franklin		16. THEMATIC CATEGORY		
7. CITY OR TOWN IF RURAL, VICINITY Liberty		17. DATE(S) OR PERIOD 1908		4. PRESENT LOCAL NAME(S) OR DESIGNATION(S)
8. DESCRIPTION OF LOCATION 		18. STYLE OR DESIGN Prairie- 4-square		
9. COORDINATES UTM LAT N121,500 LONG E520,550		19. ARCHITECT OR ENGINEER		5. OTHER NAME(S)
		20. CONTRACTOR OR BUILDER		
10. SITE () STRUCTURE () BUILDING (X) OBJECT ()		21. ORIGINAL USE, IF APPARENT residence		6. TOWNSHIP
		22. PRESENT USE residence		
11. ON NATIONAL REGISTER? YES () NO (X)		23. OWNERSHIP PUBLIC () PRIVATE (X)		RANGE
		24. OWNER'S NAME AND ADDRESS IF KNOWN Frank D. & Jane P. Milner		
12. IS IT ELIGIBLE? YES () NO (X)		25. OPEN TO PUBLIC? YES (X) NO ()		SECTION
		26. LOCAL CONTACT PERSON OR ORGANIZATION Jared Cooper, City Hall		
13. PART OF ESTAB. HIST. DISTRICT? YES () NO (X)		27. OTHER SURVEYS IN WHICH INCLUDED		
15. NAME OF ESTABLISHED DISTRICT		28. NO. OF STORIES 2		7. PRESENT LOCAL NAME(S) OR DESIGNATION(S)
		29. BASEMENT? YES (X) NO ()		
		30. FOUNDATION MATERIAL stone		8. TOWNSHIP
		31. WALL CONSTRUCTION frame		
		32. ROOF TYPE AND MATERIAL bellcast hip, composition shingle		9. TOWNSHIP
		33. NO. OF BAYS FRONT 2 SIDE 2		
		34. WALL TREATMENT asbestos shingle		10. TOWNSHIP
		35. PLAN SHAPE square		
		36. CHANGES (EXPLAIN IN NO. 42) ADDITION (X) ALTERED (X) MOVED ()		11. TOWNSHIP
		37. CONDITION INTERIOR EXTERIOR fair		
		38. PRESERVATION UNDERWAY? YES () NO (X)		12. TOWNSHIP
		39. ENDANGERED? BY WHAT? YES () NO (X)		
		40. VISIBLE FROM PUBLIC ROAD? YES (X) NO ()		13. TOWNSHIP
		41. DISTANCE FROM AND FRONTAGE ON ROAD 90'		
42. FURTHER DESCRIPTION OF IMPORTANT FEATURES This common vernacular form of the Prairie style of house (also known as the Foursquare) has undergone some alterations, primarily in the siding and the replacement windows. The flat-roof, full width, one-story porch has simple round columns and square porch rails. The entry is off-center to the right. The slightly flared hipped roof has wide, overhanging eaves. There is a central, bellcast hipped-roof dormer and an interior fireplace.		PHOTO MUST BE PROVIDED		14. TOWNSHIP
43. HISTORY AND SIGNIFICANCE Except for the alterations, this house is nearly identical to 519 West Franklin next door, and was probably built by the same builder, H.B. Simpson, a noted local contractor who built many houses of this style in Liberty. It lends important character to the streetscape of the historic neighborhood.				
44. DESCRIPTION OF ENVIRONMENT AND OUTBUILDINGS The good-sized lot has a clapboard garage with open eaves and exposed rafters at the right rear. A large old tree is located on the left front corner.				15. TOWNSHIP
45. SOURCES OF INFORMATION City water permits; Liberty Sun, Vol. 13, #13				
RETURN THIS FORM WHEN COMPLETED TO: OFFICE OF HISTORIC PRESERVATION P.O. BOX 176 JEFFERSON CITY, MISSOURI 65102 PH. 314-751-2479		46. PREPARED BY Deon Wolfenbarger		16. TOWNSHIP
		47. ORGANIZATION Community Development		
		48. DATE 12/86		17. TOWNSHIP
		49. REVISION DATE(S)		

IF ADDITIONAL SPACE IS NEEDED, ATTACH SEPARATE SHEET(S) TO THIS FORM

Sketch map of location

Site No.

Section 7 Township 51N Range 31W

Indicate the chief topographical features, such as streams and elevations. Also indicate houses and roads. Indicate the site location by enclosing the site area with dotted line. Note scale of map and portion of section included in sketch map. Include drawings, photographs, etc. on additional pages.

N

Indicate part of section included in sketch map.

W



E

S

Notes:

THIS IS PROBABLY THE ONE MOST IMPORTANT PART OF THIS DATA FORM!

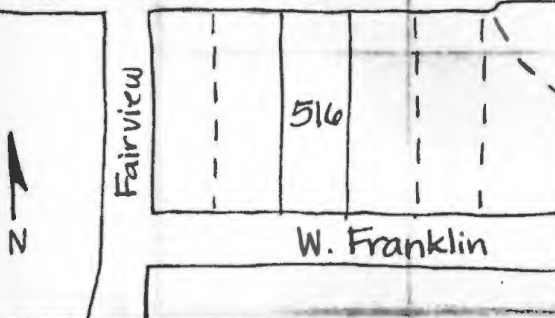
Please Attach a copy of a topographic map with the site marked on it.



MISSOURI OFFICE OF HISTORIC PRESERVATION

ARCHITECTURAL/HISTORIC INVENTORY SURVEY FORM

CL-A5-002-084

1. NO. B-26	4. PRESENT LOCAL NAME(S) OR DESIGNATION(S) 516 W. Franklin	1. NO.
2. COUNTY Clay	5. OTHER NAME(S)	2. COUNTY
3. LOCATION OF Liberty NEGATIVES Community Development		4. PRESENT LOCAL NAME(S) OR DESIGNATION(S)
6. SPECIFIC LEGAL LOCATION TOWNSHIP 51N RANGE 31W SECTION 7 IF CITY OR TOWN, STREET ADDRESS 516 W. Franklin	16. THEMATIC CATEGORY 17. DATE(S) OR PERIOD 1908	2. COUNTY
7. CITY OR TOWN IF RURAL, VICINITY Liberty	18. STYLE OR DESIGN Prairie/Craftsman	4. PRESENT LOCAL NAME(S) OR DESIGNATION(S)
8. DESCRIPTION OF LOCATION 	19. ARCHITECT OR ENGINEER 20. CONTRACTOR OR BUILDER 21. ORIGINAL USE, IF APPARENT residence 22. PRESENT USE residence	2. COUNTY
9. COORDINATES UTM LAT N121,500 LONG E520,500	23. OWNERSHIP PUBLIC() PRIVATE(X) 24. OWNER'S NAME AND ADDRESS IF KNOWN James L. Blair & E.L. Washbun	4. PRESENT LOCAL NAME(S) OR DESIGNATION(S)
10. SITE () STRUCTURE () BUILDING (X) OBJECT ()	25. OPEN TO PUBLIC? YES() NO(X) 26. LOCAL CONTACT PERSON OR ORGANIZATION Jared Cooper, City Hall	2. COUNTY
11. ON NATIONAL REGISTER? YES() NO(X) 12. IS IT ELIGIBLE? YES() NO(X)	27. OTHER SURVEYS IN WHICH INCLUDED	4. PRESENT LOCAL NAME(S) OR DESIGNATION(S)
13. PART OF ESTAB. YES() NO(X) 14. DISTRICT POTENTIAL? YES(X) NO()		2. COUNTY
15. NAME OF ESTABLISHED DISTRICT	28. NO. OF STORIES 2 29. BASEMENT? YES(X) NO() 30. FOUNDATION MATERIAL brick 31. WALL CONSTRUCTION frame 32. ROOF TYPE AND MATERIAL gable; wood shingles 33. NO. OF BAYS FRONT 3 SIDE 2 34. WALL TREATMENT brick; wood shingles; stucco & false half-timbers 35. PLAN SHAPE 36. CHANGES (EXPLAIN IN NO. 42) ADDITION() ALTERED() MOVED() 37. CONDITION INTERIOR EXTERIOR good 38. PRESERVATION UNDERWAY? YES() NO(X) 39. ENDANGERED? BY WHAT? YES() NO(X) 40. VISIBLE FROM PUBLIC ROAD? YES(X) NO() 41. DISTANCE FROM AND FRONTAGE ON ROAD 70'	4. PRESENT LOCAL NAME(S) OR DESIGNATION(S)
42. FURTHER DESCRIPTION OF IMPORTANT FEATURES This house actually has design details common to both the Prairie and closely related Craftsman style, but is classified here as Prairie due to the sophistication of detailing and the emphasis on horizontality. The wall treatment on the first story is brick; on the second, wood shingles; the gable end has Tudor secondary influences with the false half-timbering and stucco treatment. The horizontality is further emphasized by (cont.		5. OTHER NAME(S)
43. HISTORY AND SIGNIFICANCE The house is a nice example of the eclecticism of domestic suburban architecture, and adds character to the historic neighborhood. Built in 1908 for Dr. Henderson, it remained his residence for many years. In 1940, substantial repair was made to the roof costing \$4000.		6. TOWNSHIP
44. DESCRIPTION OF ENVIRONMENT AND OUTBUILDINGS The long, narrow lot contains a garage on the right, behind the house, which is reached from the shared drive on the right. The front lot has two fairly large trees, and the concrete sidewalk leading to the front door is edged with brick.		RANGE
45. SOURCES OF INFORMATION City water & building permits	46. PREPARED BY Deon Wolfenbarger 47. ORGANIZATION Community Development 48. DATE 12/86 49. REVISION DATE(S)	SECTION

RETURN THIS FORM WHEN COMPLETED TO: OFFICE OF HISTORIC PRESERVATION

IF ADDITIONAL SPACE IS NEEDED, ATTACH SEPARATE SHEET(S) TO THIS FORM

P.O. BOX 176
 JEFFERSON CITY, MISSOURI 65102
 PH. 314-751-4000 2479

Sketch map of location


Site No. _____

Section 7Township 51NRange 31W

Indicate the chief topographical features, such as streams and elevations. Also indicate houses and roads. Indicate the site location by enclosing the site area with dotted line. Note scale of map and portion of section included in sketch map. Include drawings, photographs, etc. on additional pages.

N

Indicate part of section included in sketch map.



W



E

S

Notes: 42. (cont.) contrasting wood between stories and contrasting cap on the brick porch rails. The one-story front porch has massive square columns and an arched entry. Covering half the house, it is extended on either side by a patio with low brick walls. Horizontal rows of triple windows are on both stories; windows are 6/1 and 8/1, double-hung sash. There is a central interior fireplace, a large cross-gable dormer, and a smaller shed-roofed dormer. The exposed rafters of the dormer and the second-story roof indicate the Craftsman influence. A one-story, right side porch is enclosed with multi-paned windows.

THIS IS PROBABLY THE ONE MOST IMPORTANT PART OF THIS DATA FORM!

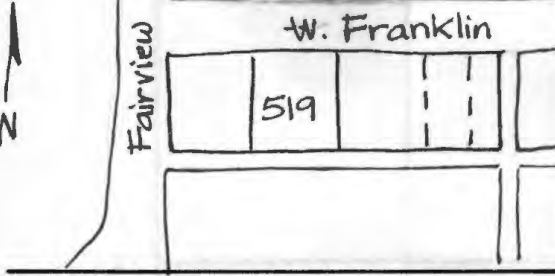
Please Attach a copy of a topographic map with the site marked on it.



MISSOURI OFFICE OF HISTORIC PRESERVATION

ARCHITECTURAL/HISTORIC INVENTORY SURVEY FORM

CL-45-002-085

1. NO. E-29 2. COUNTY Clay 3. LOCATION of Liberty Community Development NEGATIVES	4. PRESENT LOCAL NAME(S) OR DESIGNATION(S) 519 W. Franklin 5. OTHER NAME(S) Presbyterian Manse	1. NO.	
6. SPECIFIC LEGAL LOCATION TOWNSHIP <u>51N</u> RANGE <u>31W</u> SECTION <u>7</u> IF CITY OR TOWN, STREET ADDRESS 519 W. Franklin 7. CITY OR TOWN IF RURAL, VICINITY Liberty 8. DESCRIPTION OF LOCATION 	16. THEMATIC CATEGORY 17. DATE(S) OR PERIOD 1908 18. STYLE OR DESIGN Prairie- 4-square 19. ARCHITECT OR ENGINEER 20. CONTRACTOR OR BUILDER Hank Simpson 21. ORIGINAL USE, IF APPARENT Presbyterian parsonage 22. PRESENT USE residence 23. OWNERSHIP PUBLIC () PRIVATE (X) 24. OWNER'S NAME AND ADDRESS IF KNOWN Joe & Eleanore Wally 25. OPEN TO PUBLIC? YES () NO (X) 26. LOCAL CONTACT PERSON OR ORGANIZATION Jared Cooper, City Hall 27. OTHER SURVEYS IN WHICH INCLUDED	28. NO. OF STORIES 2 29. BASEMENT? YES (X) NO () 30. FOUNDATION MATERIAL stone 31. WALL CONSTRUCTION frame 32. ROOF TYPE AND MATERIAL flared hip; composition shingle 33. NO. OF BAYS FRONT 2 SIDE 2 34. WALL TREATMENT asbestos shingle 35. PLAN SHAPE square 36. CHANGES (EXPLAIN IN NO. 42) ADDITION (X) ALTERED (X) MOVED () 37. CONDITION INTERIOR EXTERIOR good 38. PRESERVATION UNDERWAY? YES () NO (X) 39. ENDANGERED? BY WHAT? YES () NO (X) 40. VISIBLE FROM PUBLIC ROAD? YES (X) NO () 41. DISTANCE FROM AND FRONTAGE ON ROAD 90'	2. COUNTY
42. FURTHER DESCRIPTION OF IMPORTANT FEATURES This common vernacular form of the Prairie style (also known as the Foursquare) has undergone alteration, primarily in the siding and porch railings. Early photos indicate that the one-story, full front porch had a central entry and wood balcony rails on the second story. Today the entry has been moved to the right side, and the balcony rails are wrought iron fencing (historic). The simple wood columns are original. (cont.)	PHOTO MUST BE PROVIDED		4. PRESENT LOCAL NAME(S) OR DESIGNATION(S)
43. HISTORY AND SIGNIFICANCE The Presbyterian Manse was built in 1908 for Hugh P. McClintic, pastor of the Church, by funds provided for in Mary Elizabeth Dorsey's will. The will provided each of Liberty's four Protestant Churches with \$6000.00 for a home for their pastors. This was the only one to be built west of the square, and was built by Hank Simpson, who was said to have built several others in the same style, "solid, square, spacious). Several Liberty couples remember being married by the living room fireplace. It was purchased in 1961 by the Walleys, publishers of the <u>Liberty Sun</u> .	5. OTHER NAME(S)		5. OTHER NAME(S)
44. DESCRIPTION OF ENVIRONMENT AND OUTBUILDINGS A driveway on the right leads to a garage with a jerkinhead gable roof and wood sliding doors, built sometime after 1914. A 8' tall redwood fence separates the property on the right, with chain link around the back yard. Next to the sidewalk are remnants of old iron fencing (not original to the site).	6. TOWNSHIP		6. TOWNSHIP
45. SOURCES OF INFORMATION City water permits; Clay County Missouri Centennail Souvenir, 1922. Liberty Sun, Vol. 13, #13.	46. PREPARED BY Deon Wolfenbarger 47. ORGANIZATION Community Development 48. DATE 12/86 49. REVISION DATE(S)		7. RANGE
RETURN THIS FORM WHEN COMPLETED TO: OFFICE OF HISTORIC PRESERVATION P.O. BOX 176 JEFFERSON CITY, MISSOURI 65102 PH. 314-751-4444 2479		8. SECTION	

IF ADDITIONAL SPACE IS NEEDED, ATTACH SEPARATE SHEET(S) TO THIS FORM

Sketch map of location

Site No. _____

Section 7Township 51NRange 31W

Indicate the chief topographical features, such as streams and elevations. Also indicate houses and roads. Indicate the site location by enclosing the site area with dotted line. Note scale of map and portion of section included in sketch map. Include drawings, photographs, etc. on additional pages.

Indicate part of section included in sketch map.

W



E

S

Notes: 42. (cont.) The slightly flared hipped roof has wide, overhanging eaves. There is a central, bellcast hipped-roof dormer with non-original cedar shingle siding. There is a one-story rear addition, and two interior fireplaces.

THIS IS PROBABLY THE ONE MOST IMPORTANT PART OF THIS DATA FORM!

Please Attach a copy of a topographic map with the site marked on it.



MISSOURI OFFICE OF HISTORIC PRESERVATION

ARCHITECTURAL/HISTORIC INVENTORY SURVEY FORM

CL-AS-002-086

1. NO. B-24		4. PRESENT LOCAL NAME(S) OR DESIGNATION(S) 526 W. Franklin		1. NO.
2. COUNTY Clay		5. OTHER NAME(S)		2. COUNTY
3. LOCATION OF Liberty Negatives Community Development				
6. SPECIFIC LEGAL LOCATION TOWNSHIP 51N RANGE 31W SECTION 7 IF CITY OR TOWN, STREET ADDRESS 526 W. Franklin		16. THEMATIC CATEGORY		4. PRESENT LOCAL NAME(S) OR DESIGNATION(S)
7. CITY OR TOWN IF RURAL, VICINITY Liberty		17. DATE(S) OR PERIOD ca. 1906		
8. DESCRIPTION OF LOCATION		18. STYLE OR DESIGN Vernacular-Craftsman influenced		5. OTHER NAME(S)
		19. ARCHITECT OR ENGINEER		
		20. CONTRACTOR OR BUILDER		6. TOWNSHIP
9. COORDINATES UTM LAT N121,500 LONG E520,400		21. ORIGINAL USE, IF APPARENT residence		
10. SITE () STRUCTURE () BUILDING (X) OBJECT ()		22. PRESENT USE residence		RANGE
11. ON NATIONAL REGISTER? YES () NO (X)		23. OWNERSHIP PUBLIC () PRIVATE (X)		
12. IS IT ELIGIBLE? YES () NO (X)		24. OWNER'S NAME AND ADDRESS IF KNOWN Fred L. Fritzlen		SECTION
13. PART OF ESTAB. HIST. DISTRICT? YES () NO (X)		25. OPEN TO PUBLIC? YES () NO (X)		
14. DISTRICT POTENTIAL? YES (X) NO ()		26. LOCAL CONTACT PERSON OR ORGANIZATION Jared Cooper, City Hall		
15. NAME OF ESTABLISHED DISTRICT		27. OTHER SURVEYS IN WHICH INCLUDED		
42. FURTHER DESCRIPTION OF IMPORTANT FEATURES Called a homestead temple-house by some for lack of a better term, this simple, gable-front house nonetheless has some stylistic treatment. The craftsman influenced front porch is one-story, fullwidth, and has massive stone corner porch supports and square wooden interior supports. It has cross gable dormers; all gable ends are shingled. The front gable has paired windows with a half-circle window above, (cont.)		28. NO. OF STORIES 1 1/2		
43. HISTORY AND SIGNIFICANCE A good example of a vernacular housing form influenced by the neighboring higher style homes, 526 W. Franklin retains its stylistic additions which enhance its basic simplicity. Located on a prestigious residential street, it adds character to the historic neighborhood. It has remained in the ownership of the same family since it was built.		29. BASEMENT? YES (X) NO ()		
		30. FOUNDATION MATERIAL stone		
44. DESCRIPTION OF ENVIRONMENT AND OUTBUILDINGS The long lot is accented with several large trees in the frontyard. A narrow left driveway leads to parking in the rear. A painted picket fence (non-historic) is on the front.		31. WALL CONSTRUCTION frame		
		32. ROOF TYPE AND MATERIAL gable; composition shingle		
45. SOURCES OF INFORMATION City water permits		33. NO. OF BAYS FRONT SIDE		
		34. WALL TREATMENT clapboard		
46. PREPARED BY Deon Wolfenbarger		35. PLAN SHAPE square		
		36. CHANGES (EXPLAIN IN NO. 42) ADDITION (X) ALTERED (X) MOVED ()		
47. ORGANIZATION Community Development		37. CONDITION INTERIOR EXTERIOR good		
		38. PRESERVATION UNDERWAY? YES (X) NO ()		
48. DATE 1/87		39. ENDANGERED? BY WHAT? YES () NO (X)		
		40. VISIBLE FROM PUBLIC ROAD? YES (X) NO ()		
49. REVISION DATE(S)		41. DISTANCE FROM AND FRONTAGE ON ROAD 70'		
RETURN THIS FORM WHEN COMPLETED TO: OFFICE OF HISTORIC PRESERVATION P.O. BOX 176 JEFFERSON CITY, MISSOURI 65102 PH. 314-751-4096				

IF ADDITIONAL SPACE IS NEEDED, ATTACH SEPARATE SHEET(S) TO THIS FORM

Sketch map of location


Site No. _____

Section 7Township 51NRange 31W

Indicate the chief topographical features, such as streams and elevations. Also indicate houses and roads. Indicate the site location by enclosing the site area with dotted line. Note scale of map and portion of section included in sketch map. Include drawings, photographs, etc. on additional pages.

Indicate part of section included in sketch map.

W



E

S

Notes: 42. (cont.) possibly an attempt at a pseudo-Palladian window. A bay on the left side has a hipped roof, as does the front porch. The right interior fireplace features a tall chimney stack. A rear porch addition is partially enclosed; the remainder of the porch is trellised. The windows are replacement, 2/2 double-hung sash.

THIS IS PROBABLY THE ONE MOST IMPORTANT PART OF THIS DATA FORM!

Please Attach a copy of a topographic map with the site marked on it.



MISSOURI OFFICE OF HISTORIC PRESERVATION

ARCHITECTURAL/HISTORIC INVENTORY SURVEY FORM

CL-AS-002-1287


1. NO. B-22		4. PRESENT LOCAL NAME(S) OR DESIGNATION(S) 528 W. Franklin		1. NO.
2. COUNTY Clay		5. OTHER NAME(S)		
3. LOCATION OF Liberty Community Development NEGATIVES				2. COUNTY
6. SPECIFIC LEGAL LOCATION TOWNSHIP 31N RANGE 31W SECTION 7 IF CITY OR TOWN, STREET ADDRESS 528 W. Franklin		16. THEMATIC CATEGORY		
7. CITY OR TOWN IF RURAL, VICINITY Liberty		17. DATE(S) OR PERIOD ca. 1908		4. PRESENT LOCAL NAME(S) OR DESIGNATION(S)
8. DESCRIPTION OF LOCATION		18. STYLE OR DESIGN Prairie influenced		
		19. ARCHITECT OR ENGINEER		5. OTHER NAME(S)
		20. CONTRACTOR OR BUILDER Tomlinson		
9. COORDINATES UTM LAT N121,500 LONG E520,400		21. ORIGINAL USE, IF APPARENT residence		6. TOWNSHIP
10. SITE () STRUCTURE () BUILDING (x) OBJECT ()		22. PRESENT USE residence		
11. ON NATIONAL REGISTER? YES () NO (X)		23. OWNERSHIP PUBLIC () PRIVATE (x)		7. RANGE
12. IS IT ELIGIBLE? YES () NO (X)		24. OWNER'S NAME AND ADDRESS IF KNOWN		
13. PART OF ESTAB. HIST. DISTRICT? YES () NO (X)		25. OPEN TO PUBLIC? YES () NO (x)		8. SECTION
14. DISTRICT POTENTIAL? YES (x) NO ()		26. LOCAL CONTACT PERSON OR ORGANIZATION Jared Cooper, City Hall		
15. NAME OF ESTABLISHED DISTRICT		27. OTHER SURVEYS IN WHICH INCLUDED		
42. FURTHER DESCRIPTION OF IMPORTANT FEATURES This eclectic house features many characteristics of the Prairie style, such as square brick porch piers, contrasting stone caps on the porch rails, and contrasting wood-panel porch frieze, and widely overhanging roof eaves (all emphasizing horizontality). Other interesting details which are not common to the Prairie style are the large, center front gable dormer which features narrow clapboards, shingled gable ends, (cont.)		<div style="border: 1px solid black; padding: 10px; text-align: center;"> PHOTO MUST BE PROVIDED </div>		
43. HISTORY AND SIGNIFICANCE The house was built for an E.P. White by a Mr. Tomlinson, a hardware store owner who built a least one other prominent brick home, the Pence Place (302 W. Kansas) at approximately the turn of the century. It was one of the first houses built on the east end of W. Franklin, next to the Liberty Ladies' College. As the eastern terminus to the historic neighborhood, it is very significant to the character of the district.				
44. DESCRIPTION OF ENVIRONMENT AND OUTBUILDINGS The long lot contains old cedars on the right property line, and a large street tree. The driveway is entered from Fairview, and has a stone retaining wall which leads to the garage beneath the house. A picket fence surrounds the rear lot.				
45. SOURCES OF INFORMATION City Water permits; interview with Mr. John Harlin		46. PREPARED BY Deon Wolfenbarger		
RETURN THIS FORM WHEN COMPLETED TO: OFFICE OF HISTORIC PRESERVATION P.O. BOX 176 JEFFERSON CITY, MISSOURI 65102 PH. 314-751-4096		47. ORGANIZATION Community Development		
IF ADDITIONAL SPACE IS NEEDED, ATTACH SEPARATE SHEET(S) TO THIS FORM		48. DATE 1/87		
		49. REVISION DATE(S)		

Sketch map of location

Site No. B-22Section 7 Township 51N Range 31W

Indicate the chief topographical features, such as streams and elevations. Also indicate houses and roads. Indicate the site location by enclosing the site area with dotted line. Note scale of map and portion of section included in sketch map. Include drawings, photographs, etc. on additional pages.

Indicate part of section included in sketch map.



Notes: 42. (cont.) three dormer windows with a large, half circle louvered attic vent (pseudo-Palladian effect), a large wrap-around porch with curved right side, and stone window trim. There is a bay on the left side and in the front on the first story. The interior fireplace has been stuccoed, and an addition to the left rear has been covered with clapboard. There are two front doors, and the house today is a rental duplex. It is in poor condition, with a rotting cornice and soffit, and a deteriorating roof.

THIS IS PROBABLY THE ONE MOST IMPORTANT PART OF THIS DATA FORM!


Please Attach a copy of a topographic map with the site marked on it.



MISSOURI OFFICE OF HISTORIC PRESERVATION

ARCHITECTURAL/HISTORIC INVENTORY SURVEY FORM

CL-AS-002-088

1. NO. C-8		4. PRESENT LOCAL NAME(S) OR DESIGNATION(S) 306 Harrison		1. NO.	
2. COUNTY Clay		5. OTHER NAME(S)			2. COUNTY
3. LOCATION of Liberty NEGATIVES Community Development					
6. SPECIFIC LEGAL LOCATION TOWNSHIP 51N RANGE 31W SECTION 7 IF CITY OR TOWN, STREET ADDRESS		16. THEMATIC CATEGORY		4. PRESENT LOCAL NAME(S) OR DESIGNATION(S)	
7. CITY OR TOWN IF RURAL, VICINITY Liberty		17. DATE(S) OR PERIOD ca. 1912			
8. DESCRIPTION OF LOCATION 		18. STYLE OR DESIGN vernacular		6. TOWNSHIP	
		19. ARCHITECT OR ENGINEER			
		20. CONTRACTOR OR BUILDER		RANGE	
		21. ORIGINAL USE, IF APPARENT residence			
		22. PRESENT USE residence - rental		SECTION	
		23. OWNERSHIP PUBLIC () PRIVATE (x)			
9. COORDINATES UTM LAT N121,100 LONG E521,350		24. OWNER'S NAME AND ADDRESS IF KNOWN		4. PRESENT LOCAL NAME(S) OR DESIGNATION(S)	
		25. OPEN TO PUBLIC? YES () NO (x)			
10. SITE () STRUCTURE () BUILDING (x) OBJECT ()		26. LOCAL CONTACT PERSON OR ORGANIZATION Community Development Director		5. OTHER NAME(S)	
11. ON NATIONAL REGISTER? YES () NO (x)		27. OTHER SURVEYS IN WHICH INCLUDED			
12. IS IT ELIGIBLE? YES () NO (x)		36. CHANGES (EXPLAIN IN NO. 42) ADDITION (x) ALTERED (x) MOVED ()		6. TOWNSHIP	
13. PART OF ESTAB. HIST. DISTRICT? YES () NO (x)		37. CONDITION INTERIOR EXTERIOR fair			
14. DISTRICT POTENTIAL? YES (x) NO ()		38. PRESERVATION UNDERWAY? YES () NO (x)		RANGE	
15. NAME OF ESTABLISHED DISTRICT		39. ENDANGERED? BY WHAT? YES () NO (x)			
42. FURTHER DESCRIPTION OF IMPORTANT FEATURES This cross gable house has been so altered that the original style is had to detect. There are some Praire/Craftsman detials, such as the wide, overhanging roof eaves with triangular knee brackets and typical Prairie window glazing patterns. The front gable end returns are curved. The first floor has been stuccoed, and the second has clapboards. On the right is an inset porch on the first floor, and an enclosed porch on the second. (cont.)		40. VISIBLE FROM PUBLIC ROAD? YES (x) NO ()		SECTION	
43. HISTORY AND SIGNIFICANCE The many alterations to this building affect its appearance so that it no longer contributes to the characater of the neighborhood.		41. DISTANCE FROM AND FRONTAGE ON ROAD 110'			
44. DESCRIPTION OF ENVIRONMENT AND OUTBUILDINGS The apartments are located close behind 305 W. Kansas on an odd-shaped lot. Much of the lot has been graveled to provide parking.		46. PREPARED BY Deon Wolfenbarger		6. TOWNSHIP	
45. SOURCES OF INFORMATION City water permits		47. ORGANIZATION Community Development			
48. DATE		49. REVISION DATE(S)		RANGE	
48/87					

RETURN THIS FORM WHEN COMPLETED TO: OFFICE OF HISTORIC PRESERVATION
P.O. BOX 176
JEFFERSON CITY, MISSOURI 65102
PH. 314-751-4096

IF ADDITIONAL SPACE IS NEEDED, ATTACH
SEPARATE SHEET(S) TO THIS FORM

CL-AS-002-088

Sketch map of location

Site No. C-8Section 7Township 51NRange 31W

Indicate the chief topographical features, such as streams and elevations. Also indicate houses and roads. Indicate the site location by enclosing the site area with dotted line. Note scale of map and portion of section included in sketch map. Include drawings, photographs, etc. on additional pages.

Indicate part of section included in sketch map.



W

E

S

Notes: 42. (cont.) Wooden exterior stairs have been added on both the right and left sides, leading to second floor apartments.

THIS IS PROBABLY THE ONE MOST IMPORTANT PART OF THIS DATA FORM!

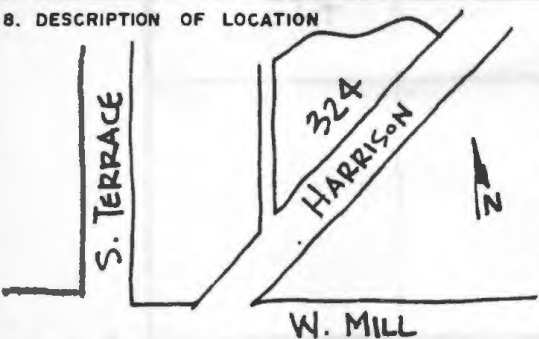
Please Attach a copy of a topographic map with the site marked on it.



MISSOURI OFFICE OF HISTORIC PRESERVATION

ARCHITECTURAL/HISTORIC INVENTORY SURVEY FORM

CL-AS-002-084

1. NO. H-22		4. PRESENT LOCAL NAME(S) OR DESIGNATION(S) 324 Harrison		1. NO.
2. COUNTY Clay		5. OTHER NAME(S)		
3. LOCATION OF Liberty NEGATIVES Community Development				4. PRESENT LOCAL NAME(S) OR DESIGNATION(S)
6. SPECIFIC LEGAL LOCATION TOWNSHIP 51N RANGE 31W SECTION 7 IF CITY OR TOWN, STREET ADDRESS		16. THEMATIC CATEGORY		
7. CITY OR TOWN IF RURAL, VICINITY Liberty		17. DATE(S) OR PERIOD 1906		4. PRESENT LOCAL NAME(S) OR DESIGNATION(S)
8. DESCRIPTION OF LOCATION 		18. STYLE OR DESIGN vernacular		
9. COORDINATES UTM LAT N121,000 LONG E521,200		19. ARCHITECT OR ENGINEER		4. PRESENT LOCAL NAME(S) OR DESIGNATION(S)
10. SITE () STRUCTURE () BUILDING (X) OBJECT ()		20. CONTRACTOR OR BUILDER		
11. ON NATIONAL REGISTER? YES () NO (X)		21. ORIGINAL USE, IF APPARENT residence		4. PRESENT LOCAL NAME(S) OR DESIGNATION(S)
12. IS IT ELIGIBLE? YES () NO (X)		22. PRESENT USE residence		
13. PART OF ESTAB. YES () NO (X)		23. OWNERSHIP PUBLIC () PRIVATE (X)		4. PRESENT LOCAL NAME(S) OR DESIGNATION(S)
14. DISTRICT POTENTIAL? YES (X) NO ()		24. OWNER'S NAME AND ADDRESS IF KNOWN F.A. & Gloma Nelson		
15. NAME OF ESTABLISHED DISTRICT		25. OPEN TO PUBLIC? YES () NO (X)		4. PRESENT LOCAL NAME(S) OR DESIGNATION(S)
42. FURTHER DESCRIPTION OF IMPORTANT FEATURES This hip roof house has a lower rear hip roof extension, a right screened-in porch, a left enclosed porch. The windows are 2/2. The hip roof front entry porch has decorative iron porch supports. There are two front doors.		26. LOCAL CONTACT PERSON OR ORGANIZATION Community Development Director		
43. HISTORY AND SIGNIFICANCE Although undoubtedly a simple expression of vernacular housing, the house has lost its character through subsequent alterations. It possibly was built as an early duplex.		27. OTHER SURVEYS IN WHICH INCLUDED		4. PRESENT LOCAL NAME(S) OR DESIGNATION(S)
44. DESCRIPTION OF ENVIRONMENT AND OUTBUILDINGS The large, odd-shaped lot has a right gravel drive which leads to a rear, gable roof garage.		46. PREPARED BY Deon Wolfenbarger		
45. SOURCES OF INFORMATION City water permits		47. ORGANIZATION Community Development		4. PRESENT LOCAL NAME(S) OR DESIGNATION(S)
RETURN THIS FORM WHEN COMPLETED TO: OFFICE OF HISTORIC PRESERVATION P.O. BOX 176 JEFFERSON CITY, MISSOURI 65102 PH. 314-751-4096		48. DATE 4/87		
IF ADDITIONAL SPACE IS NEEDED, ATTACH SEPARATE SHEET(S) TO THIS FORM		49. REVISION DATE(S)		4. PRESENT LOCAL NAME(S) OR DESIGNATION(S)

Sketch map of location

Site No. H-22

Section 7 Township 51N Range 31W

Indicate the chief topographical features, such as streams and elevations. Also indicate houses and roads. Indicate the site location by enclosing the site area with dotted line. Note scale of map and portion of section included in sketch map. Include drawings, photographs, etc. on additional pages.

N

Indicate part of section included in sketch map.

W



E

S

Notes:

THIS IS PROBABLY THE ONE MOST IMPORTANT PART OF THIS DATA FORM!

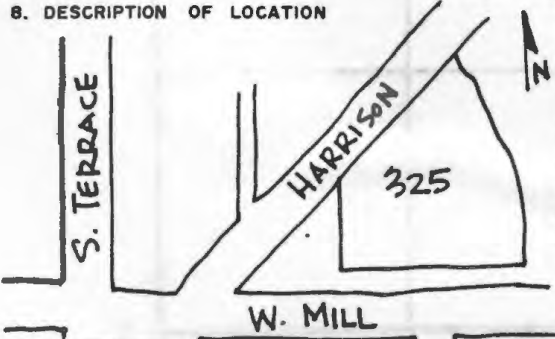
Please Attach a copy of a topographic map with the site marked on it.



MISSOURI OFFICE OF HISTORIC PRESERVATION

ARCHITECTURAL/HISTORIC INVENTORY SURVEY FORM

CL-AS-002-090

1. NO. C-5		4. PRESENT LOCAL NAME(S) OR DESIGNATION(S) 325 Harrison		1. NO.
2. COUNTY Clay		5. OTHER NAME(S)		2. COUNTY
3. LOCATION of Liberty NEGATIVES Community Development				
6. SPECIFIC LEGAL LOCATION TOWNSHIP 51N RANGE 31W SECTION 7 IF CITY OR TOWN, STREET ADDRESS		16. THEMATIC CATEGORY		4. PRESENT LOCAL NAME(S) OR DESIGNATION(S)
7. CITY OR TOWN IF RURAL, VICINITY Liberty		17. DATE(S) OR PERIOD ca. 1900		
8. DESCRIPTION OF LOCATION		18. STYLE OR DESIGN vernacular 4-square		5. OTHER NAME(S)
		19. ARCHITECT OR ENGINEER		
		20. CONTRACTOR OR BUILDER		6. TOWNSHIP
9. COORDINATES UTM LAT N120,900 LONG E521,250		21. ORIGINAL USE, IF APPARENT residence		
10. SITE () STRUCTURE () BUILDING (X) OBJECT ()		22. PRESENT USE residence		7. RANGE
11. ON NATIONAL REGISTER? YES () NO (X)		23. OWNERSHIP PUBLIC () PRIVATE (X)		
12. IS IT ELIGIBLE? YES () NO (X)		24. OWNER'S NAME AND ADDRESS IF KNOWN Anna Dean Jackson		8. SECTION
13. PART OF ESTAB. HIST. DISTRICT? YES () NO (X)		25. OPEN TO PUBLIC? YES () NO (X)		
14. DISTRICT POTENTIAL? YES (X) NO ()		26. LOCAL CONTACT PERSON OR ORGANIZATION Community Development Director		
15. NAME OF ESTABLISHED DISTRICT		27. OTHER SURVEYS IN WHICH INCLUDED		
42. FURTHER DESCRIPTION OF IMPORTANT FEATURES A vernacular expression of the 4-square with Queen Anne spindlework porch supports and pilasters on the shed-roof front porch. The steeply pitched hip roof has flared eaves. There is a front, hip roof dormer. A rear shed roof addition and the asbestos siding are the major alterations.		<div style="border: 2px solid black; padding: 20px; text-align: center;"> PHOTO MUST BE PROVIDED </div>		
43. HISTORY AND SIGNIFICANCE An early example of the 4-square, which became a popular vernacular housing type at the beginning of the 20th century. The house is purported to have been built by the sons of Bill & Mary Slaughter, the only black family to have lived in this section of Liberty.				
44. DESCRIPTION OF ENVIRONMENT AND OUTBUILDINGS The house is set among the trees on a very large lot, whose rear line is bounded by a creek. There is an outbuilding to the right.		46. PREPARED BY Deon Wolfenbarger		
45. SOURCES OF INFORMATION Interview w/ John Harlin & Nadine Thompson.		47. ORGANIZATION Community Development		
RETURN THIS FORM WHEN COMPLETED TO: OFFICE OF HISTORIC PRESERVATION P.O. BOX 176 JEFFERSON CITY, MISSOURI 65102 PH. 314-751-4096		48. DATE		
		49. REVISION DATE(S)		

CL-AS-002-090

Sketch map of location

Site No.

Section

7

Township

51N

Range

31W

Indicate the chief topographical features, such as streams and elevations. Also indicate houses and roads. Indicate the site location by enclosing the site area with dotted line. Note scale of map and portion of section included in sketch map. Include drawings, photographs, etc. on additional pages.

N

Indicate part of section included in sketch map.

W



E

S

Notes:

THIS IS PROBABLY THE ONE MOST IMPORTANT PART OF THIS DATA FORM!

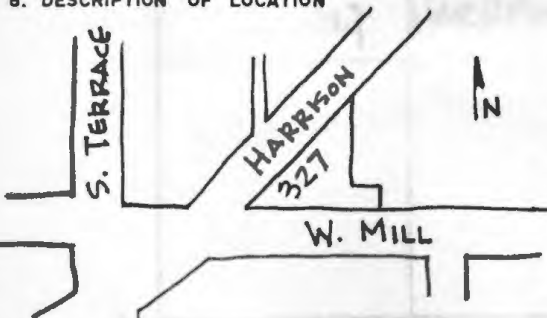
Please Attach a copy of a topographic map with the site marked on it.



MISSOURI OFFICE OF HISTORIC PRESERVATION

ARCHITECTURAL/HISTORIC INVENTORY SURVEY FORM

CL-AS-002-091

1. NO.		4. PRESENT LOCAL NAME(S) OR DESIGNATION(S)		1. NO.
C-4		327 Harrison		
2. COUNTY Clay		5. OTHER NAME(S)		
3. LOCATION OF LIBERTY NEGATIVES Community Development				2. COUNTY
6. SPECIFIC LEGAL LOCATION TOWNSHIP 51N RANGE 31W SECTION 7 IF CITY OR TOWN, STREET ADDRESS		16. THEMATIC CATEGORY		
7. CITY OR TOWN IF RURAL, VICINITY Liberty		17. DATE(S) OR PERIOD ca. 1900's		
8. DESCRIPTION OF LOCATION		18. STYLE OR DESIGN Colonial Revival (vernacular)		4. PRESENT LOCAL NAME(S) OR DESIGNATION(S)
		19. ARCHITECT OR ENGINEER		
9. COORDINATES UTM LAT N120,700 LONG E521,200		20. CONTRACTOR OR BUILDER		
10. SITE () STRUCTURE () BUILDING (X) OBJECT ()		21. ORIGINAL USE, IF APPARENT residence		5. OTHER NAME(S)
11. ON NATIONAL REGISTER? YES () NO (X)		22. PRESENT USE residence		
12. IS IT ELIGIBLE? YES () NO (X)		23. OWNERSHIP PUBLIC () PRIVATE (X)		
13. PART OF ESTAB. HIST. DISTRICT? YES () NO (X)		24. OWNER'S NAME AND ADDRESS IF KNOWN Fred & Irma Koenigsberg		6. TOWNSHIP
14. DISTRICT POTENTIAL? YES (X) NO ()		25. OPEN TO PUBLIC? YES () NO (X)		
15. NAME OF ESTABLISHED DISTRICT		26. LOCAL CONTACT PERSON OR ORGANIZATION Community Development Director		
42. FURTHER DESCRIPTION OF IMPORTANT FEATURES A vernacular expression of the Colonial Revival style, characterized by the simple classical round columns on the hip roof front porch and the flared, boxed gable end returns. An exterior fireplace has an arched masonry cap. There is a left bay and a rear porch which has been enclosed. The attic windows are paired, 3/1.		27. OTHER SURVEYS IN WHICH INCLUDED		7. RANGE
43. HISTORY AND SIGNIFICANCE A simple, vernacular home which is similar in scale, mass, details, and setting to the other modest homes in Prospect Heights. It is on a highly visible lot.		PHOTO MUST BE PROVIDED		
44. DESCRIPTION OF ENVIRONMENT AND OUTBUILDINGS The house sits on at an angle on a very irregular lot. Large trees and a creek are to the rear. The garage is under the house, reached from Mill Street.		40. VISIBLE FROM PUBLIC ROAD? YES (X) NO ()		
45. SOURCES OF INFORMATION		41. DISTANCE FROM AND FRONTAGE ON ROAD 153.5		SECTION
46. PREPARED BY Deon Wolfenbarger		47. ORGANIZATION Community Development		
48. DATE		49. REVISION DATE(S)		
RETURN THIS FORM WHEN COMPLETED TO: OFFICE OF HISTORIC PRESERVATION P.O. BOX 176 JEFFERSON CITY, MISSOURI 65102 PH. 314-751-4096				4/87

IF ADDITIONAL SPACE IS NEEDED, ATTACH SEPARATE SHEET(S) TO THIS FORM

Sketch map of location

Site No.

C-4

Section

7

Township

51N

Range

31W

Indicate the chief topographical features, such as streams and elevations. Also indicate houses and roads. Indicate the site location by enclosing the site area with dotted line. Note scale of map and portion of section included in sketch map. Include drawings, photographs, etc. on additional pages.

Indicate part of section included in sketch map.



W



E

S

Notes:

THIS IS PROBABLY THE ONE MOST IMPORTANT PART OF THIS DATA FORM!


Please Attach a copy of a topographic map with the site marked on it.



MISSOURI OFFICE OF HISTORIC PRESERVATION

ARCHITECTURAL/HISTORIC INVENTORY SURVEY FORM

CL-AS-002-092

1. NO. <div style="text-align: center;">C-9</div>	4. PRESENT LOCAL NAME(S) OR DESIGNATION(S) <div style="text-align: center;">340 Harrison</div>	1. NO.
2. COUNTY <div style="text-align: center;">Clay</div>	5. OTHER NAME(S)	2. COUNTY
3. LOCATION OF LIBERTY NEGATIVES <div style="text-align: center;">Community Development</div>		4. PRESENT LOCAL NAME(S) OR DESIGNATION(S)
6. SPECIFIC LEGAL LOCATION TOWNSHIP <u>51N</u> RANGE <u>31W</u> SECTION <u>7</u> IF CITY OR TOWN, STREET ADDRESS	16. THEMATIC CATEGORY	28. NO. OF STORIES <u>1</u>
7. CITY OR TOWN IF RURAL, VICINITY <div style="text-align: center;">Liberty</div>	17. DATE(S) OR PERIOD <div style="text-align: center;">ca. 1911</div>	29. BASEMENT? YES (<input checked="" type="checkbox"/>) NO ()
8. DESCRIPTION OF LOCATION 	18. STYLE OR DESIGN <div style="text-align: center;">Craftsman bungalow</div>	30. FOUNDATION MATERIAL <div style="text-align: center;">stone</div>
9. COORDINATES UTM LAT <u>N120,700</u> LONG <u>E521,000</u>	19. ARCHITECT OR ENGINEER	31. WALL CONSTRUCTION <div style="text-align: center;">frame</div>
10. SITE () STRUCTURE () BUILDING (<input checked="" type="checkbox"/>) OBJECT ()	20. CONTRACTOR OR BUILDER	32. ROOF TYPE AND MATERIAL <div style="text-align: center;">hip w/cross hip composition shingle</div>
11. ON NATIONAL REGISTER? YES () NO (<input checked="" type="checkbox"/>)	21. ORIGINAL USE, IF APPARENT <div style="text-align: center;">residence</div>	33. NO. OF BAYS FRONT <u>5</u> SIDE <u>4</u>
12. IS IT ELIGIBLE? YES () NO (<input checked="" type="checkbox"/>)	22. PRESENT USE <div style="text-align: center;">residence</div>	34. WALL TREATMENT <div style="text-align: center;">clapboard</div>
13. PART OF ESTAB. HIST. DISTRICT? YES () NO (<input checked="" type="checkbox"/>)	23. OWNERSHIP PUBLIC () PRIVATE (<input checked="" type="checkbox"/>)	35. PLAN SHAPE <u>rectangle</u>
14. DISTRICT POTENTIAL? YES (<input checked="" type="checkbox"/>) NO ()	24. OWNER'S NAME AND ADDRESS IF KNOWN <div style="text-align: center;">Alan Gremlt & Nancy Stichne</div>	36. CHANGES ADDITION () ALTERED () MOVED () (EXPLAIN IN NO. 42)
15. NAME OF ESTABLISHED DISTRICT	25. OPEN TO PUBLIC? YES () NO (<input checked="" type="checkbox"/>)	37. CONDITION INTERIOR _____ EXTERIOR <u>excellent</u>
42. FURTHER DESCRIPTION OF IMPORTANT FEATURES A typical example of a Craftsman bungalow save for the enclosed eaves on the wider, overhanging hip roof. The wrap-around front porch has simple, classical columns on stone piers and square porch rails. The porch is inset under the main roof, and there is a bay extending to the front under the porch roof. Most windows are 1/1. A gable front dormer has a small balcony with shingles and rails. The three dormer windows are (cont.)	26. LOCAL CONTACT PERSON OR ORGANIZATION <div style="text-align: center;">Community Development Director</div>	38. PRESERVATION UNDERWAY? YES (<input checked="" type="checkbox"/>) NO ()
43. HISTORY AND SIGNIFICANCE A very nice example of the Craftsman bungalow style in nearly original condition. The house retains its integrity of design, material, scale, and setting. It adds to the character of the historic neighborhood in an especially prominent location - at a stoplight of the intersection between Mill, S. Terrace & Harrison streets.	27. OTHER SURVEYS IN WHICH INCLUDED	39. ENDANGERED? BY WHAT? YES () NO (<input checked="" type="checkbox"/>)
44. DESCRIPTION OF ENVIRONMENT AND OUTBUILDINGS The house is set close to the streets, and is bounded on three sides by the streets. The garage is under the house, reached from Harrison St.	40. VISIBLE FROM PUBLIC ROAD? YES (<input checked="" type="checkbox"/>) NO ()	41. DISTANCE FROM AND FRONTAGE ON ROAD <div style="text-align: right;">65'</div>
45. SOURCES OF INFORMATION <div style="text-align: center;">City water permits</div>	46. PREPARED BY <div style="text-align: center;">Deon Wolfenbarger</div>	5. OTHER NAME(S)
47. ORGANIZATION <div style="text-align: center;">Community Development</div>	48. DATE <div style="text-align: center;">4/87</div>	6. TOWNSHIP
49. REVISION DATE(S)	7. RANGE	8. SECTION

RETURN THIS FORM WHEN COMPLETED TO: OFFICE OF HISTORIC PRESERVATION
 P.O. BOX 176
 JEFFERSON CITY, MISSOURI 65102
 PH. 314-751-4096

IF ADDITIONAL SPACE IS NEEDED, ATTACH SEPARATE SHEET(S) TO THIS FORM

Sketch map of location

Site No. C-9

Section 7

Township 51N

Range 31W

Indicate the chief topographical features, such as streams and elevations. Also indicate houses and roads. Indicate the site location by enclosing the site area with dotted line. Note scale of map and portion of section included in sketch map. Include drawings, photographs, etc. on additional pages.

Indicate part of section included in sketch map.



Notes: 42. (cont.) 6/6. The house has a hip roof with lower cross hips. There is a left bay and an interior fireplace.

THIS IS PROBABLY THE ONE MOST IMPORTANT PART OF THIS DATA FORM!

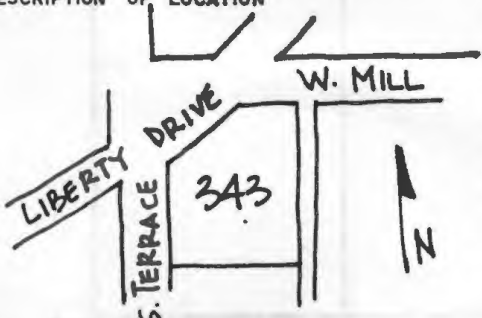
Please Attach a copy of a topographic map with the site marked on it.



MISSOURI OFFICE OF HISTORIC PRESERVATION

ARCHITECTURAL/HISTORIC INVENTORY SURVEY FORM

CL-AS-002-043

1. NO. H-36a		4. PRESENT LOCAL NAME(S) OR DESIGNATION(S) 343 Harrison; Bruening Place		1. NO.
2. COUNTY Clay		5. OTHER NAME(S)		
3. LOCATION of Liberty NEGATIVES Community Development		Mosby House		
6. SPECIFIC LEGAL LOCATION TOWNSHIP 51N RANGE 31W SECTION 7 IF CITY OR TOWN, STREET ADDRESS		16. THEMATIC CATEGORY		2. COUNTY
7. CITY OR TOWN IF RURAL, VICINITY Liberty		17. DATE(S) OR PERIOD 1913		
8. DESCRIPTION OF LOCATION 		18. STYLE OR DESIGN Prairie		
		19. ARCHITECT OR ENGINEER		4. PRESENT LOCAL NAME(S) OR DESIGNATION(S)
		20. CONTRACTOR OR BUILDER		
		21. ORIGINAL USE, IF APPARENT residence		
		22. PRESENT USE residence		5. OTHER NAME(S)
		23. OWNERSHIP PUBLIC () PRIVATE (x)		
		24. OWNER'S NAME AND ADDRESS IF KNOWN Bancroft & Rose Mary Bruening		
9. COORDINATES UTM LAT N120,700 LONG E521,050		25. OPEN TO PUBLIC? YES () NO (x)		6. TOWNSHIP
10. SITE () STRUCTURE () BUILDING (x) OBJECT ()		26. LOCAL CONTACT PERSON OR ORGANIZATION Community Development Director		
11. ON NATIONAL REGISTER? YES () NO (x)		27. OTHER SURVEYS IN WHICH INCLUDED		
12. IS IT ELIGIBLE? YES () NO (x)				RANGE
13. PART OF ESTAB. HIST. DISTRICT? YES () NO (x)		38. PRESERVATION UNDERWAY? YES (x) NO ()		
14. DISTRICT POTENTIAL? YES (x) NO ()		39. ENDANGERED? BY WHAT? YES () NO (x)		
15. NAME OF ESTABLISHED DISTRICT		40. VISIBLE FROM PUBLIC ROAD? YES (x) NO ()		SECTION
		41. DISTANCE FROM AND FRONTAGE ON ROAD 124.1'		
		42. FURTHER DESCRIPTION OF IMPORTANT FEATURES A highly detailed Prairie home. The multiple hipped roofs still have the original clay tiles. The right, two story extension is panelled wood with 3/1 windows, while the left extension is brick. The windows are varied - some 4/1, and other 4/1 with sidelights, and still other small double-hung sashes with diamond lights over a single pane. The partial width front porch has massive square brick columns with simple (cont).		
43. HISTORY AND SIGNIFICANCE A notable, high-style Prairie home, it is significant as a nearly pristine example of the style. It is in a highly visible location, and adds greatly to the character of the neighborhood. It was built in 1913 by Jack Mosby, grandson of Nicholas Mosby, who came to Clay County in the 1820's. The Bruening's are a prominent local family in the nursery business.		<div style="border: 2px solid black; padding: 10px; width: 100%;"> PHOTO MUST BE PROVIDED </div>		
44. DESCRIPTION OF ENVIRONMENT AND OUTBUILDINGS Located on an odd-shaped corner lot at the stoplight intersection of Mill, Harrison, and S. Terrace Av. A rear, hip roof garage has an asphalt drive off of S. Terrace. The yard has been heavily landscaped.		46. PREPARED BY Deon Wolfenbarger		
45. SOURCES OF INFORMATION Clay County Missouri Centennial Souvenir, 1922 City water permits.		47. ORGANIZATION Community Development		
RETURN THIS FORM WHEN COMPLETED TO: OFFICE OF HISTORIC PRESERVATION P.O. BOX 176 JEFFERSON CITY, MISSOURI 65102 PH. 314-751-4096		48. DATE 4/87		
IF ADDITIONAL SPACE IS NEEDED, ATTACH SEPARATE SHEET(S) TO THIS FORM		49. REVISION DATE(S)		

CL-AS-002-093

Sketch map of location

Site No. H-16a

Section 7 Township 51N Range 31W

Indicate the chief topographical features, such as streams and elevations. Also indicate houses and roads. Indicate the site location by enclosing the site area with dotted line. Note scale of map and portion of section included in sketch map. Include drawings, photographs, etc. on additional pages.

Indicate part of section included in sketch map.



Notes: 42. (cont.) stone capitals. The brick porch railing extends to the left to form a wrap-around patio. The windows have stone lintels, and some have brick pilasters and stone brackets. A stone belt course separates the first and second floors, and further emphasizes the horizontality of the house. There are many horizontal and decorative masonry patterns. A hip roof front dormer has panelled wood sides.

THIS IS PROBABLY THE ONE MOST IMPORTANT PART OF THIS DATA FORM!


Please Attach a copy of a topographic map with the site marked on it.



MISSOURI OFFICE OF HISTORIC PRESERVATION

ARCHITECTURAL/HISTORIC INVENTORY SURVEY FORM

CL-AS-002-193

1. NO. L-1		4. PRESENT LOCAL NAME(S) OR DESIGNATION(S) Administration Building, Odd Fellows' Home		1. NO.	
2. COUNTY Clay		5. OTHER NAME(S)			2. COUNTY
3. LOCATION of Liberty NEGATIVES Community Development					
6. SPECIFIC LEGAL LOCATION TOWNSHIP 51N RANGE 31W SECTION 17 IF CITY OR TOWN, STREET ADDRESS Mo. Hwy. 291		16. THEMATIC CATEGORY		28. NO. OF STORIES 2	
7. CITY OR TOWN IF RURAL, VICINITY Liberty		17. DATE(S) OR PERIOD 1900			29. BASEMENT? YES (X) NO ()
8. DESCRIPTION OF LOCATION 		18. STYLE OR DESIGN Jacobethan Revival			
9. COORDINATES UTM LAT LONG		19. ARCHITECT OR ENGINEER William B. Ittner & Albert Knell		31. WALL CONSTRUCTION brick	
10. SITE () STRUCTURE () BUILDING (X) OBJECT ()		20. CONTRACTOR OR BUILDER D.E. Marshall; Hiram Lloyd			32. ROOF TYPE AND MATERIAL gable; composition shingle
11. ON NATIONAL REGISTER? YES () NO (X)		21. ORIGINAL USE, IF APPARENT Institutional - offices & dormitories			
12. IS IT ELIGIBLE? YES (X) NO ()		22. PRESENT USE unoccupied		34. WALL TREATMENT brick	
13. PART OF ESTAB. HIST. DISTRICT? YES () NO (X)		23. OWNERSHIP PUBLIC () PRIVATE (X)			35. PLAN SHAPE H
14. DISTRICT POTENTIAL? YES (X) NO ()		24. OWNER'S NAME AND ADDRESS IF KNOWN Reed Springs Community 17 W. Kansas; Liberty, MO			
15. NAME OF ESTABLISHED DISTRICT		25. OPEN TO PUBLIC? YES () NO (X)		37. CONDITION INTERIOR fairly good EXTERIOR good	
42. FURTHER DESCRIPTION OF IMPORTANT FEATURES The floor plan is a modified "H" with two large wings on each end, and a smaller center wing extending to the rear. The walls are common bond brick, with stonework used as ornament around windows, doors, and on the roof parapets. The west & north elevations are the most heavily decorated, with the windows having stone sill, lintels, and quoins. The south windows have stone lintels and sills, and the rear have only a (cont.)		26. LOCAL CONTACT PERSON OR ORGANIZATION Community Development Director			38. PRESERVATION UNDERWAY? YES (X) NO ()
43. HISTORY AND SIGNIFICANCE The Administration Building is significant in architecture as a good example of the Jacobethan Revival style. William B. Ittner, one of the architects, is especially noted for his work in this style, most particularly in the many schools he designed for the St. Louis, Mo. school system. It is also significant in the social/humanitarian area as the first structure built for the state complex of the Missouri Independent Order of Odd Fellows. The Odd Fellows is a fraternal and benevolent order whose chief purpose is to give aid, assistance, and comfort to its members and their families. The state Odd Fellows Home was established for the care and maintenance of members of the Order who were unable to earn a livelihood by reasons of age or (cont.)		27. OTHER SURVEYS IN WHICH INCLUDED			
44. DESCRIPTION OF ENVIRONMENT AND OUTBUILDINGS The Administration Building is part of a 4 building, 36 acre district. The grounds are terraced west from the buildings down to a creek. Walkways connect the buildings, and a circle drive leads from Mo. Hwy. 291. There are 4 related outbuildings.		46. PREPARED BY Deon Wolfenbarger		40. VISIBLE FROM PUBLIC ROAD? YES (X) NO ()	
45. SOURCES OF INFORMATION see attached.		47. ORGANIZATION Community Development			41. DISTANCE FROM AND FRONTAGE ON ROAD
RETURN THIS FORM WHEN COMPLETED TO: OFFICE OF HISTORIC PRESERVATION P.O. BOX 176 JEFFERSON CITY, MISSOURI 65102 PH. 314-751-4096		48. DATE 49. REVISION DATE(S)			
IF ADDITIONAL SPACE IS NEEDED, ATTACH SEPARATE SHEET(S) TO THIS FORM		4/87		6. TOWNSHIP	
					RANGE


Sketch map of location

Site No. _____

Section 17 Township 51N Range 31W

Indicate the chief topographical features, such as streams and elevations. Also indicate houses and roads. Indicate the site location by enclosing the site area with dotted line. Note scale of map and portion of section included in sketch map. Include drawings, photographs, etc. on additional pages.

Indicate part of section included in sketch map.



42.(cont.) stone sill. The windows are the original $2\frac{1}{2}$ double-hung sash. The steep sided gable roofs have several gable wall dormers on the south, west and north; the east has gable roof dormers. On three sides, the dormers and gable ends are parapeted,

Notes: with the gable ends having pommel decorations. The west entry has a $2\frac{1}{2}$ story projecting gable bay, flanked by a pair of tall chimney stacks. The stone arched entry is partially obscured by an aluminum awning; the original doors have been replaced with plate glass. The front entry has two stone decorative panels. There is a one-story, five bay porch with square brick columns and low-pitched triangular arches along the north, added in 1913. A simple $1\frac{1}{2}$ story porch, apparently original, on the south covers four bays and is in deteriorating condition.

43. (cont.) affliction, those who were indigent, and for the wives and orphans of members. In 1895, the Winner Hotel and 12 acres was purchased by the Odd Fellows, along with an option on 230 additional. The frame structure burned in 1900, and the Administration Building was built to house the elderly, orphans, classrooms, and offices. It quickly became too crowded, and additional buildings were soon built. In its heyday in the 1930's, there were over 300 residents.

THIS IS PROBABLY THE ONE MOST IMPORTANT PART OF THIS DATA FORM!

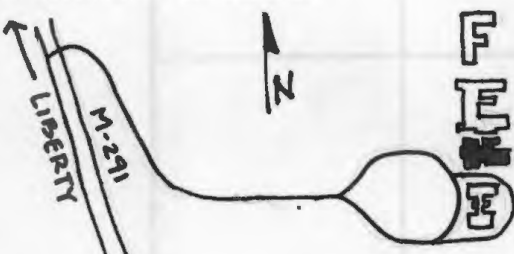
Please Attach a copy of a topographic map with the site marked on it.



MISSOURI OFFICE OF HISTORIC PRESERVATION

ARCHITECTURAL/HISTORIC INVENTORY SURVEY FORM

(L-AS-002)-194

1. NO. <u>L-3</u>		4. PRESENT LOCAL NAME(S) OR DESIGNATION(S) <u>Nursing Home, Odd Fellows' Home</u>		1. NO.	
2. COUNTY <u>Clay</u>		5. OTHER NAME(S)			2. COUNTY
3. LOCATION OF <u>Liberty</u> NEGATIVES <u>Community Development</u>					
6. SPECIFIC LEGAL LOCATION TOWNSHIP <u>51N</u> RANGE <u>31W</u> SECTION <u>17</u> IF CITY OR TOWN, STREET ADDRESS <u>Rt. 2, Box 194; Mo. Hwy. 291</u>		16. THEMATIC CATEGORY		5. OTHER NAME(S)	
7. CITY OR TOWN <u>Liberty</u> IF RURAL, VICINITY		17. DATE(S) OR PERIOD <u>1955, 1978</u>			6. TOWNSHIP
8. DESCRIPTION OF LOCATION 		18. STYLE OR DESIGN <u>Modern</u>			
9. COORDINATES <u>UTM</u> LAT LONG		19. ARCHITECT OR ENGINEER		SECTION	
10. SITE () BUILDING (X) STRUCTURE () OBJECT ()		20. CONTRACTOR OR BUILDER			
11. ON NATIONAL REGISTER? YES () NO (X)		21. ORIGINAL USE, IF APPARENT <u>Nursing home</u>			
12. IS IT ELIGIBLE? YES () NO (X)		22. PRESENT USE <u>Nursing home</u>			
13. PART OF ESTAB. HIST. DISTRICT? YES () NO (X)		23. OWNERSHIP PUBLIC () PRIVATE (X)			
14. DISTRICT POTENTIAL? YES (X) NO ()		24. OWNER'S NAME AND ADDRESS IF KNOWN <u>Grand Lodge of Missouri I.O.O.F. P.O. Box 204; Columbia, MO</u>			
15. NAME OF ESTABLISHED DISTRICT		25. OPEN TO PUBLIC? YES () NO (X)			
42. FURTHER DESCRIPTION OF IMPORTANT FEATURES <u>The portion built in 1955 had a cruciform plan, is two stories, and had stone window sills and a stone band in an attempt to blend somewhat with the other historic buildings in the district. The one-story, 1978 addition to the rear is brick.</u>		26. LOCAL CONTACT PERSON OR ORGANIZATION <u>Community Development Director</u>			
43. HISTORY AND SIGNIFICANCE <u>The Nursing Home is a non-historic, non-contributing building to the historic Odd Fellows' Home district. It was built on the site of the School Building, which was built in 1904, and used until the late 1940's. The Independent Order of Odd Fellows' is a fraternal and benevolent organization dedicated to the aid and care of its members.</u>		27. OTHER SURVEYS IN WHICH INCLUDED			
44. DESCRIPTION OF ENVIRONMENT AND OUTBUILDINGS <u>The Nursing Home is part of a four building, 36 acre district. The grounds are terraced west from the buildings down to a creek. Walkways connect the buildings, and a circle drive leads from Mo. Hwy. 291. There are four related outbuildings.</u>		40. VISIBLE FROM PUBLIC ROAD? YES (X) NO ()			
45. SOURCES OF INFORMATION <u>see attached.</u>		41. DISTANCE FROM AND FRONTAGE ON ROAD			
RETURN THIS FORM WHEN COMPLETED TO: OFFICE OF HISTORIC PRESERVATION P.O. BOX 176 JEFFERSON CITY, MISSOURI 65102 PH. 314-751-4096		46. PREPARED BY <u>Deon Wolfenbarger</u>			
IF ADDITIONAL SPACE IS NEEDED, ATTACH SEPARATE SHEET(S) TO THIS FORM		47. ORGANIZATION <u>Community Development</u>			
		48. DATE <u>4/87</u> 49. REVISION DATE(S)			

Sketch map of location

Site No.



Section 17

Township 51N

Range 31W

Indicate the chief topographical features, such as streams and elevations. Also indicate houses and roads. Indicate the site location by enclosing the site area with dotted line. Note scale of map and portion of section included in sketch map. Include drawings, photographs, etc. on additional pages.

Indicate part of section included in sketch map.



Notes:

THIS IS PROBABLY THE ONE MOST IMPORTANT PART OF THIS DATA FORM!

Please Attach a copy of a topographic map with the site marked on it.



ARCHITECTURAL/HISTORIC INVENTORY SURVEY FORM

(L-AS-002-195

1. NO.		L-4		4. PRESENT LOCAL NAME(S) OR DESIGNATION(S)		Old Folk's Building, Odd Fellows' Home		1. NO.	
2. COUNTY		Clay		5. OTHER NAME(S)				2. COUNTY	
3. LOCATION OF LIBERTY NEGATIVES		Community Development						4. PRESENT LOCAL NAME(S) OR DESIGNATION(S)	
6. SPECIFIC LEGAL LOCATION TOWNSHIP 51N RANGE 31W SECTION 7		IF CITY OR TOWN, STREET ADDRESS Mo. Hwy. 291		16. THEMATIC CATEGORY		28. NO. OF STORIES 2		2. COUNTY	
7. CITY OR TOWN IF RURAL, VICINITY Liberty		8. DESCRIPTION OF LOCATION		17. DATE(S) OR PERIOD 1907-1908		29. BASEMENT? YES (X) NO ()		4. PRESENT LOCAL NAME(S) OR DESIGNATION(S)	
9. COORDINATES UTM LAT LONG		10. SITE () STRUCTURE () BUILDING (X) OBJECT ()		18. STYLE OR DESIGN Jacobethan Revival		30. FOUNDATION MATERIAL stone		4. PRESENT LOCAL NAME(S) OR DESIGNATION(S)	
11. ON NATIONAL REGISTER? YES () NO (X)		12. IS IT ELIGIBLE? YES (X) NO ()		19. ARCHITECT OR ENGINEER E.J. Eckle, J.H. Felt & Co.		31. WALL CONSTRUCTION brick		4. PRESENT LOCAL NAME(S) OR DESIGNATION(S)	
13. PART OF ESTAB. HIST. DISTRICT? YES () NO (X)		14. DISTRICT POTENTIAL? YES (X) NO ()		20. CONTRACTOR OR BUILDER D.E. Marshall & Co.		32. ROOF TYPE AND MATERIAL gable; composition shingle		4. PRESENT LOCAL NAME(S) OR DESIGNATION(S)	
15. NAME OF ESTABLISHED DISTRICT		16. OWNER'S NAME AND ADDRESS IF KNOWN Reed Springs Community 17 W. Kansas; Liberty, MO		21. ORIGINAL USE, IF APPARENT Nursing home		33. NO. OF BAYS FRONT 13 SIDE 13		4. PRESENT LOCAL NAME(S) OR DESIGNATION(S)	
17. FURTHER DESCRIPTION OF IMPORTANT FEATURES		The Jacobethan Revival features include the steep gable roofs with parapets, pommel decorations, tall chimney stacks, and brick walls with stone window sills, lintels, and quoins. The plan is a modified "E", with the longer portions of the wings extending to the rear. Windows are 2/2 double-hung sash. The two-story front porch extends the full length between the two wings. The central portion of the porch is particularly (cont.)		22. PRESENT USE unoccupied		34. WALL TREATMENT brick		4. PRESENT LOCAL NAME(S) OR DESIGNATION(S)	
18. HISTORY AND SIGNIFICANCE		The Old Folks' Building is significant in architecture as a good example of the Jacobethan Revival style, and provides comparison with the other buildings designed in the same manner (but by different architects) at the complex. It is also significant in the social/humanitarian area for its role in the state complex of the Missouri Independent Order of Odd Fellows. The Odd Fellows is a fraternal and benevolent order whose chief purpose is to give aid, assistance, and comfort to members and their families. The state Odd Fellows' home was established for the care and maintenance of members of the Order who were unable to earn a livelihood by reasons of age or affliction those who were indigent, and for the wives and orphans of members. The Old Folks' (cont.)		23. OWNERSHIP PUBLIC () PRIVATE (X)		35. PLAN SHAPE E		4. PRESENT LOCAL NAME(S) OR DESIGNATION(S)	
19. DESCRIPTION OF ENVIRONMENT AND OUTBUILDINGS		The Old Folks' Building is part of a four building, 36 acre district. The grounds are terraced west from the buildings down to a creek. Walkways connect the buildings, and a circle drive leads from Mo. Hwy. 291. There are 4 related outbuildings.		24. LOCAL CONTACT PERSON OR ORGANIZATION Community Development Director		36. CHANGES (EXPLAIN IN NO. 42) ADDITION (X) ALTERED (X) MOVED ()		4. PRESENT LOCAL NAME(S) OR DESIGNATION(S)	
20. SOURCES OF INFORMATION see attached.		21. PREPARED BY Deon Wolfenbarger		25. OPEN TO PUBLIC? YES () NO (X)		37. CONDITION INTERIOR fair EXTERIOR good		4. PRESENT LOCAL NAME(S) OR DESIGNATION(S)	
22. RETURN THIS FORM WHEN COMPLETED TO: OFFICE OF HISTORIC PRESERVATION P.O. BOX 176 JEFFERSON CITY, MISSOURI 65102 PH. 314-751-4096		23. ORGANIZATION Community Development		26. OTHER SURVEYS IN WHICH INCLUDED		38. PRESERVATION UNDERWAY? YES (X) NO ()		4. PRESENT LOCAL NAME(S) OR DESIGNATION(S)	
24. IF ADDITIONAL SPACE IS NEEDED, ATTACH SEPARATE SHEET(S) TO THIS FORM		25. DATE 4/87		27. REVISION DATE(S)		39. ENDANGERED? BY WHAT? YES () NO ()		4. PRESENT LOCAL NAME(S) OR DESIGNATION(S)	
26. PHOTO MUST BE PROVIDED		27. DISTANCE FROM AND FRONTAGE ON ROAD		28. VISIBILITY FROM PUBLIC ROAD? YES (X) NO ()		40. DISTANCE FROM AND FRONTAGE ON ROAD		4. PRESENT LOCAL NAME(S) OR DESIGNATION(S)	
28. TOWNSHIP		RANGE		SECTION		4. PRESENT LOCAL NAME(S) OR DESIGNATION(S)		4. PRESENT LOCAL NAME(S) OR DESIGNATION(S)	

Sketch map of location

Site No. _____

Section 17Township 51NRange 31W

Indicate the chief topographical features, such as streams and elevations. Also indicate houses and roads. Indicate the site location by enclosing the site area with dotted line. Note scale of map and portion of section included in sketch map. Include drawings, photographs, etc. on additional pages.

N

Indicate part of section included in sketch map.



42. (cont.) elaborate. Between two large square brick columns, there is an arched stone entry containing many symbols of the Independent Order of Odd Fellows. Above that are two simple Doric columns supporting a stone tableau with the words "Odd Fellows Home". On the south, a two story porch extends five bays with square brick columns and triangular arches on the second level. Both wings also have similar in the rear which have been enclosed. All three porches were added in 1912-1913. The left entry has a small, one story porch executed in the same style. At the time the porches were constructed, all three wings were enlarged.

43. (cont.) was built in 1907 in response to the growing number of elderly applicants. At one time, the building also served as the hospital. In its heyday in the 1930's, the complex had over 300 residents.

THIS IS PROBABLY THE ONE MOST IMPORTANT PART OF THIS DATA FORM!

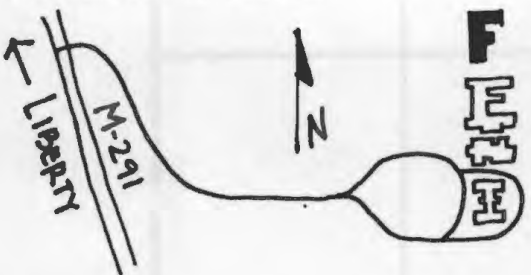
Please Attach a copy of a topographic map with the site marked on it.



MISSOURI OFFICE OF HISTORIC PRESERVATION

ARCHITECTURAL/HISTORIC INVENTORY SURVEY FORM

CC-AS-002-196

1. NO. <u>L-6</u>		4. PRESENT LOCAL NAME(S) OR DESIGNATION(S) <u>Old Hospital, Odd Fellows' Home</u>		1. NO.
2. COUNTY <u>Clay</u>		5. OTHER NAME(S)		
3. LOCATION OF <u>Liberty</u> NEGATIVES <u>Community Development</u>				
6. SPECIFIC LEGAL LOCATION TOWNSHIP <u>51N</u> RANGE <u>31W</u> SECTION <u>17</u> IF CITY OR TOWN, STREET ADDRESS		16. THEMATIC CATEGORY		2. COUNTY
7. CITY OR TOWN IF RURAL, VICINITY <u>Liberty</u>		17. DATE(S) OR PERIOD <u>1923</u>		
8. DESCRIPTION OF LOCATION 		18. STYLE OR DESIGN <u>Jacobethan Revival</u>		
		19. ARCHITECT OR ENGINEER <u>Samuel M. Hitt</u>		4. PRESENT LOCAL NAME(S) OR DESIGNATION(S)
		20. CONTRACTOR OR BUILDER <u>Fritzden & Hufferd</u>		
		21. ORIGINAL USE, IF APPARENT <u>hospital</u>		
9. COORDINATES UTM LAT LONG		22. PRESENT USE <u>unoccupied</u>		6. TOWNSHIP
10. SITE () STRUCTURE () BUILDING (X) OBJECT ()		23. OWNERSHIP PUBLIC () PRIVATE (X)		
11. ON NATIONAL REGISTER? YES () NO (X)		24. OWNER'S NAME AND ADDRESS IF KNOWN <u>Reed Springs Community</u> <u>17 W. Kansas; Liberty, MO</u>		
12. IS IT ELIGIBLE? YES (X) NO ()		25. OPEN TO PUBLIC? YES () NO (X)		RANGE
13. PART OF ESTAB. HIST. DISTRICT? YES () NO (X)		26. LOCAL CONTACT PERSON OR ORGANIZATION <u>Community Development Director</u>		
14. DISTRICT POTENTIAL? YES (X) NO ()		27. OTHER SURVEYS IN WHICH INCLUDED		
15. NAME OF ESTABLISHED DISTRICT		28. NO. OF STORIES <u>2</u>		SECTION
		29. BASEMENT? YES (X) NO ()		
		30. FOUNDATION MATERIAL <u>brick</u>		
		31. WALL CONSTRUCTION <u>brick</u>		4. PRESENT LOCAL NAME(S) OR DESIGNATION(S)
		32. ROOF TYPE AND MATERIAL <u>gable; slate</u>		
		33. NO. OF BAYS FRONT <u>18</u> SIDE <u>n/a</u>		
		34. WALL TREATMENT <u>brick</u>		6. TOWNSHIP
		35. PLAN SHAPE <u>F</u>		
		36. CHANGES (EXPLAIN IN NO. 42) ADDITION (X) ALTERED () MOVED ()		
		37. CONDITION INTERIOR <u>poor-fair</u> EXTERIOR <u>fair-good</u>		RANGE
		38. PRESERVATION UNDERWAY? YES () NO (X)		
		39. ENDANGERED? BY WHAT? YES (X) NO () <u>demolition by neglect</u>		
		40. VISIBLE FROM PUBLIC ROAD? YES (X) NO ()		SECTION
		41. DISTANCE FROM AND FRONTAGE ON ROAD		
42. FURTHER DESCRIPTION OF IMPORTANT FEATURES The "F"-shaped building has slate gable roofs, except for the rear central wing, which is flat-roofed. The central portion of the front elevation is set off from either side with a higher roof line and parapets. It is also more heavily decorated, with stone quoins around the windows, and an elaborate stone entry with pilasters, medallions, sqags, and a finial. the entry is flanked by two wall dormers. The windows on either(cont.)				5. OTHER NAME(S)
43. HISTORY AND SIGNIFICANCE The Old Hospital is significant in architecture as a good example of the late Jacobethan Revival style, and provides comparison with the other buildings designed in the same manner (but by different architects) at the complex. It is also significant in the social/humanitarian area for its role in the state complex of the Missouri Independent Order of odd Fellows. The Odd Fellows is a fraternal and benevolent order whose chief purpose is to give aid, assistance, and comfort to its members and their families. The state Odd Fellows' home was established for the care and maintenance of members of the Order who were unable to earn a livelihood by reasons of age or affliction, those who were indigent, aor the wives and orphans of members. The Old Hospital (cont.)				
44. DESCRIPTION OF ENVIRONMENT AND OUTBUILDINGS The Old Hospital is part of a four building, 36 acre district. The grounds are terraced west from the buildings down to a creek. Walkways connect the buildings, and a circle drive leads form Mo. Hwy. 291. There are 4 related outbuildings.				SECTION
45. SOURCES OF INFORMATION <u>see attached</u>				
46. PREPARED BY <u>Deon Wolfenbarger</u>				
47. ORGANIZATION <u>Community Development</u>				
48. DATE		49. REVISION DATE(S)		
<u>4/87</u>				

RETURN THIS FORM WHEN COMPLETED TO: OFFICE OF HISTORIC PRESERVATION
P.O. BOX 176
JEFFERSON CITY, MISSOURI 65102
PH. 314-751-4096

IF ADDITIONAL SPACE IS NEEDED, ATTACH
SEPARATE SHEET(S) TO THIS FORM

Sketch map of location

Site No. _____

Section 17 Township 51N Range 31W

Indicate the chief topographical features, such as streams and elevations. Also indicate houses and roads. Indicate the site location by enclosing the site area with dotted line. Note scale of map and portion of section included in sketch map. Include drawings, photographs, etc. on additional pages.

Indicate part of section included in sketch map.



42. (cont.) side of the central portion have stone sills and lintels. All windows are 6/6 double-hung sash, and on the front have aluminum awnings. The parapets on the gable ends of the building have the pommell decorations found in the other historic buildings
Notes: in the district. The central wing has suffered severe water damage.

43. (cont.) was built in 1923 in response to the growing number of elderly applicants requiring hospital care. For a time, it was the only hospital in Liberty. It is heyday in the 1930's, the complex had over 300 residents.

THIS IS PROBABLY THE ONE MOST IMPORTANT PART OF THIS DATA FORM!

Please Attach a copy of a topographic map with the site marked on it.



MISSOURI OFFICE OF HISTORIC PRESERVATION

ARCHITECTURAL/HISTORIC INVENTORY SURVEY FORM

CL-AS-002-094

1. NO. E-2		4. PRESENT LOCAL NAME(S) OR DESIGNATION(S) 201-205 W. Kansas		1. NO.	
2. COUNTY Clay		5. OTHER NAME(S)			2. COUNTY
3. LOCATION of Liberty NEGATIVES Community Development					
6. SPECIFIC LEGAL LOCATION TOWNSHIP _____ RANGE _____ SECTION _____ IF CITY OR TOWN, STREET ADDRESS _____		16. THEMATIC CATEGORY		28. NO. OF STORIES	
7. CITY OR TOWN IF RURAL, VICINITY _____		17. DATE(S) OR PERIOD		29. BASEMENT? YES () NO ()	
8. DESCRIPTION OF LOCATION		18. STYLE OR DESIGN		30. FOUNDATION MATERIAL	
9. COORDINATES UTM LAT _____ LONG _____		19. ARCHITECT OR ENGINEER		31. WALL CONSTRUCTION	
		20. CONTRACTOR OR BUILDER		32. ROOF TYPE AND MATERIAL	
		21. ORIGINAL USE, IF APPARENT		33. NO. OF BAYS FRONT _____ SIDE _____	
		22. PRESENT USE		34. WALL TREATMENT	
		23. OWNERSHIP PUBLIC () PRIVATE ()		35. PLAN SHAPE	
10. SITE () STRUCTURE () BUILDING () OBJECT ()		24. OWNER'S NAME AND ADDRESS IF KNOWN _____		36. CHANGES ADDITION () (EXPLAIN IN NO. 42) ALTERED () MOVED ()	
		25. OPEN TO PUBLIC? YES () NO ()		37. CONDITION INTERIOR _____ EXTERIOR _____	
11. ON NATIONAL REGISTER? YES () NO ()		26. LOCAL CONTACT PERSON OR ORGANIZATION		38. PRESERVATION UNDERWAY? YES () NO ()	
12. IS IT ELIGIBLE? YES () NO ()		27. OTHER SURVEYS IN WHICH INCLUDED		39. ENDANGERED? YES () NO () BY WHAT? _____	
13. PART OF ESTAB. HIST. DISTRICT? YES () NO ()				40. VISIBLE FROM PUBLIC ROAD? YES () NO ()	
14. DISTRICT POTENTIAL? YES () NO ()		41. DISTANCE FROM AND FRONTAGE ON ROAD		PHOTO MUST BE PROVIDED	
15. NAME OF ESTABLISHED DISTRICT					
42. FURTHER DESCRIPTION OF IMPORTANT FEATURES					
43. HISTORY AND SIGNIFICANCE Non-contributing, non-historic.					
44. DESCRIPTION OF ENVIRONMENT AND OUTBUILDINGS					
45. SOURCES OF INFORMATION				46. PREPARED BY	
RETURN THIS FORM WHEN COMPLETED TO: OFFICE OF HISTORIC PRESERVATION P.O. BOX 176 JEFFERSON CITY, MISSOURI 65102 PH. 314-751-4096				47. ORGANIZATION	
				48. DATE 49. REVISION DATE(S)	

IF ADDITIONAL SPACE IS NEEDED, ATTACH SEPARATE SHEET(S) TO THIS FORM

6. TOWNSHIP
RANGE
SECTION

CL-AS-002-094

Sketch map of location

Site No. _____

Section _____

Township _____

Range _____

Indicate the chief topographical features, such as streams and elevations. Also indicate houses and roads. Indicate the site location by enclosing the site area with dotted line. Note scale of map and portion of section included in sketch map. Include drawings, photographs, etc. on additional pages.

Indicate part of section included in sketch map.



Notes:

THIS IS PROBABLY THE ONE MOST IMPORTANT PART OF THIS DATA FORM!

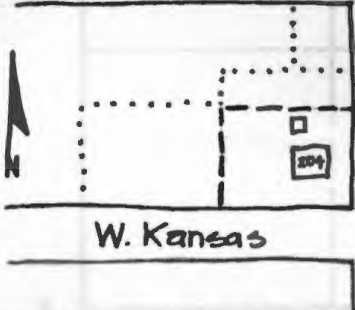
Please Attach a copy of a topographic map with the site marked on it.



MISSOURI OFFICE OF HISTORIC PRESERVATION

ARCHITECTURAL/HISTORIC INVENTORY SURVEY FORM

CL-AS-002-095

1. NO. <u>A-1</u> 2. COUNTY <u>Clay</u> 3. LOCATION <u>Liberty Community Development</u> NEGATIVES	4. PRESENT LOCAL NAME(S) OR DESIGNATION(S) <u>Quaint Corner (business name), 204 W. Kansas</u> 5. OTHER NAME(S)	1. NO.
6. SPECIFIC LEGAL LOCATION TOWNSHIP <u>51N</u> RANGE <u>31W</u> SECTION <u>7</u> IF CITY OR TOWN, STREET ADDRESS <u>204 W. Kansas</u> 7. CITY OR TOWN IF RURAL, VICINITY <u>Liberty</u> 8. DESCRIPTION OF LOCATION 	16. THEMATIC CATEGORY 17. DATE(S) OR PERIOD <u>ca. 1912</u> 18. STYLE OR DESIGN <u>Craftsman bungalow</u> 19. ARCHITECT OR ENGINEER 20. CONTRACTOR OR BUILDER 21. ORIGINAL USE, IF APPARENT <u>residence</u> 22. PRESENT USE <u>crafts & antique store</u> 23. OWNERSHIP PUBLIC () PRIVATE (x) 24. OWNER'S NAME AND ADDRESS IF KNOWN <u>Nancy L. Thompson</u> 25. OPEN TO PUBLIC? YES () NO (x) 26. LOCAL CONTACT PERSON OR ORGANIZATION <u>Jared Cooper, City Hall</u> 27. OTHER SURVEYS IN WHICH INCLUDED	2. COUNTY
9. COORDINATES UTM LAT <u>N121,250</u> LONG <u>E522,000</u> 10. SITE () STRUCTURE () BUILDING (x) OBJECT () 11. ON NATIONAL REGISTER? YES () NO (x) 12. IS IT ELIGIBLE? YES () NO (x) 13. PART OF ESTAB. HIST. DISTRICT? YES () NO (x) 14. DISTRICT POTENTIAL? YES (x) NO () 15. NAME OF ESTABLISHED DISTRICT	28. NO. OF STORIES <u>1 1/2</u> 29. BASEMENT? YES (x) NO () 30. FOUNDATION MATERIAL <u>stone</u> 31. WALL CONSTRUCTION <u>frame</u> 32. ROOF TYPE AND MATERIAL <u>gable; asbestos shingle</u> 33. NO. OF BAYS FRONT <u>2</u> SIDE <u>2</u> 34. WALL TREATMENT <u>clapboard</u> 35. PLAN SHAPE <u>square</u> 36. CHANGES (EXPLAIN IN NO. 42) ADDITION () ALTERED (x) MOVED () 37. CONDITION INTERIOR EXTERIOR <u>good</u> 38. PRESERVATION UNDERWAY? YES () NO (x) 39. ENDANGERED? BY WHAT? YES (x) NO () 40. VISIBLE FROM PUBLIC ROAD? YES (x) NO () 41. DISTANCE FROM AND FRONTAGE ON ROAD <u>106'</u>	4. PRESENT LOCAL NAME(S) OR DESIGNATION(S)
42. FURTHER DESCRIPTION OF IMPORTANT FEATURES 36. Additional front door added to left of original door. 39. The bungalow sits on the edge between the residential neighborhood and the encroaching business district, and is currently for sale. *This side-gabled, 1 1/2 story craftsman house has a centered gable dormer and a full front porch contained in the main roof. The porch has low stone piers, with three square porch supports at both corners. There is an (over)	PHOTO MUST BE PROVIDED	5. OTHER NAME(S)
43. HISTORY AND SIGNIFICANCE This house is significant not only as one of the few early, higher-style craftsman bungalows in the neighborhood, but also for its location as the cornerstone of the residential area. It is currently used as a business, and is for sale. Next to one of the few antebellum homes in the area, it is critical for the character it lends to the neighborhood.	6. TOWNSHIP	RANGE
44. DESCRIPTION OF ENVIRONMENT AND OUTBUILDINGS The bungalow is located on a larger corner lot. The lot contains some old trees, and there is a detached garage at the left rear. Across Prairie Street to the east is a commercial building (non-historic).	45. SOURCES OF INFORMATION <u>City Water Permits</u> 46. PREPARED BY <u>Deon Wolfenbarger</u> 47. ORGANIZATION <u>Community Development</u> 48. DATE <u>12/86</u> 49. REVISION DATE(S) <u>n</u>	SECTION

RETURN THIS FORM WHEN COMPLETED TO: OFFICE OF HISTORIC PRESERVATION
 P.O. BOX 176
 JEFFERSON CITY, MISSOURI 65102
 PH. 314-751-4096

IF ADDITIONAL SPACE IS NEEDED, ATTACH SEPARATE SHEET(S) TO THIS FORM

CL-AS-002-09S

Sketch map of location

Site No. _____


Section 7Township 51NRange 31W

Indicate the chief topographical features, such as streams and elevations. Also indicate houses and roads. Indicate the site location by enclosing the site area with dotted line. Note scale of map and portion of section included in sketch map. Include drawings, photographs, etc. on additional pages.

N

Indicate part of section included in sketch map.

W



E

S

Notes: 42. (cont.) exterior, stone fireplace on the right side. The windows are 3/1, double-hung, with a few nice leaded, stained glass windows. There is also a square bay on the right side.

THIS IS PROBABLY THE ONE MOST IMPORTANT PART OF THIS DATA FORM!

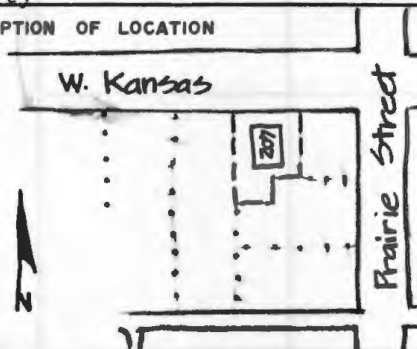
Please Attach a copy of a topographic map with the site marked on it.



MISSOURI OFFICE OF HISTORIC PRESERVATION

ARCHITECTURAL/HISTORIC INVENTORY SURVEY FORM

CL-AS-002-096

1. NO. E-3		4. PRESENT LOCAL NAME(S) OR DESIGNATION(S) 207 W. Kansas		1. NO.	
2. COUNTY Clay		5. OTHER NAME(S)			2. COUNTY
3. LOCATION OF LIBERTY NEGATIVES Community Development					
6. SPECIFIC LEGAL LOCATION TOWNSHIP 51N RANGE 31W SECTION 7 IF CITY OR TOWN, STREET ADDRESS 207 West Kansas		16. THEMATIC CATEGORY		5. OTHER NAME(S)	
7. CITY OR TOWN IF RURAL, VICINITY Liberty		17. DATE(S) OR PERIOD ca. 1910			6. TOWNSHIP
8. DESCRIPTION OF LOCATION 		18. STYLE OR DESIGN Craftsman bungalow			
		19. ARCHITECT OR ENGINEER		SECTION	
		20. CONTRACTOR OR BUILDER			
		21. ORIGINAL USE, IF APPARENT residence			
		22. PRESENT USE residence			
		23. OWNERSHIP PUBLIC () PRIVATE (xx)			
		24. OWNER'S NAME AND ADDRESS IF KNOWN			
9. COORDINATES LAT N121,250 LONG E522,000		25. OPEN TO PUBLIC? YES () NO (x)			
10. SITE () STRUCTURE () BUILDING (x) OBJECT ()		26. LOCAL CONTACT PERSON OR ORGANIZATION Jared Cooper, City Hall			
11. ON NATIONAL REGISTER? YES () NO (x)		27. OTHER SURVEYS IN WHICH INCLUDED			
12. IS IT ELIGIBLE? YES () NO (x)					
13. PART OF ESTAB. HIST. DISTRICT? YES () NO (x)					
14. DISTRICT POTENTIAL? YES (x) NO ()					
15. NAME OF ESTABLISHED DISTRICT					
42. FURTHER DESCRIPTION OF IMPORTANT FEATURES #36. Later rear addition. #39. This bungalow is situated at the edge of the downtown commercial district and the west residential neighborhoods, and is threatened by continued expansion of the business district into the neighborhood. *This gable-end, 1½ story craftsman bungalow has a full-length, extended gable porch with round porch columns. Both the porch and the gable roof have curved gable returns. (over)		<div style="border: 2px solid black; padding: 20px; width: 100%;"> PHOTO MUST BE PROVIDED </div>			
43. HISTORY AND SIGNIFICANCE This nice example of a craftsman bungalow is not only important for the character is lends to the neighborhood on West Kansas, but also as the last house on the edges of the residential neighborhood and the encroaching downtown commercial district.					
44. DESCRIPTION OF ENVIRONMENT AND OUTBUILDINGS It is situated on a small, treeless lot with very little set-back from the street.					
45. SOURCES OF INFORMATION City Water Permits		46. PREPARED BY Deon Wolfenbarger			
		47. ORGANIZATION Community Development			
RETURN THIS FORM WHEN COMPLETED TO: OFFICE OF HISTORIC PRESERVATION P.O. BOX 176 JEFFERSON CITY, MISSOURI 65102 PH. 314-751-4096		48. DATE 12/86		49. REVISION DATE(S)	
IF ADDITIONAL SPACE IS NEEDED, ATTACH SEPARATE SHEET(S) TO THIS FORM					

Sketch map of location

Site No. _____

Section 7


Township 51N

Range 31W

Indicate the chief topographical features, such as streams and elevations. Also indicate houses and roads. Indicate the site location by enclosing the site area with dotted line. Note scale of map and portion of section included in sketch map. Include drawings, photographs, etc. on additional pages.

N

Indicate part of section included in sketch map.



W



E

S

Notes: 42. (cont.) In addition, the two large cross-gable dormers also have curved gable returns. The windows are 1/1 double-hung. The interior chimney is located on the left side, as is a box bay.

THIS IS PROBABLY THE ONE MOST IMPORTANT PART OF THIS DATA FORM!

Please Attach a copy of a topographic map with the site marked on it.



MISSOURI OFFICE OF HISTORIC PRESERVATION

ARCHITECTURAL/HISTORIC INVENTORY SURVEY FORM

CL-AS-002-097

1. NO. E-4		4. PRESENT LOCAL NAME(S) OR DESIGNATION(S) 215 W. Kansas		1. NO. 2. COUNTY 4. PRESENT LOCAL NAME(S) OR DESIGNATION(S) 5. OTHER NAME(S)
2. COUNTY Clay		5. OTHER NAME(S)		
3. LOCATION OF NEGATIVES Liberty-Community Development				
6. SPECIFIC LEGAL LOCATION TOWNSHIP 51N RANGE 31W SECTION 7 IF CITY OR TOWN, STREET ADDRESS 215 W. Kansas		16. THEMATIC CATEGORY		2. COUNTY 4. PRESENT LOCAL NAME(S) OR DESIGNATION(S) 5. OTHER NAME(S)
7. CITY OR TOWN IF RURAL, VICINITY Liberty		17. DATE(S) OR PERIOD ca1924		
8. DESCRIPTION OF LOCATION <div style="border: 1px solid black; padding: 5px; margin-top: 10px;"> </div>		18. STYLE OR DESIGN Dutch Colonial Revival		
		19. ARCHITECT OR ENGINEER		28. NO. OF STORIES 1 1/2
		20. CONTRACTOR OR BUILDER		29. BASEMENT? YES (X) NO ()
		21. ORIGINAL USE, IF APPARENT residence		30. FOUNDATION MATERIAL tile
		22. PRESENT USE residence		31. WALL CONSTRUCTION frame
		23. OWNERSHIP PUBLIC () PRIVATE (X)		32. ROOF TYPE AND MATERIAL gambrel; composition
		24. OWNER'S NAME AND ADDRESS IF KNOWN John L. & Carol J. Richardson		33. NO. OF BAYS FRONT 3 SIDE 2
		25. OPEN TO PUBLIC? YES () NO (X)		34. WALL TREATMENT asbestos shingle
		26. LOCAL CONTACT PERSON OR ORGANIZATION Jared Cooper, City Hall		35. PLAN SHAPE square
		27. OTHER SURVEYS IN WHICH INCLUDED		36. CHANGES (EXPLAIN IN NO. 42) ADDITION () ALTERED (X) MOVED ()
9. COORDINATES UTM LAT N121,250 LONG E521,900				37. CONDITION INTERIOR EXTERIOR good
10. SITE () STRUCTURE () BUILDING (X) OBJECT ()				38. PRESERVATION UNDERWAY? YES () NO (X)
11. ON NATIONAL REGISTER? YES () NO (X)				39. ENDANGERED? YES (X) NO () BY WHAT? encroaching business district
12. IS IT ELIGIBLE? YES () NO ()				40. VISIBLE FROM PUBLIC ROAD? YES (X) NO ()
13. PART OF ESTAB. HIST. DISTRICT? YES () NO (X)				41. DISTANCE FROM AND FRONTAGE ON ROAD 60'
14. DISTRICT POTENTIAL? YES (X) NO ()				
15. NAME OF ESTABLISHED DISTRICT				
42. FURTHER DESCRIPTION OF IMPORTANT FEATURES This residence has many intact features of the Dutch Colonial Revival style, including the side gambrel roof with a continuous shed-roof dormer across the front, front door accentuated with decorative crown pediment and surrounded by side & transom lights, a symmetrical facade with first floor windows in adjacent pairs, and 6/1 double-hung sash windows. Alterations include the asbestos siding and wrought iron porch supports.				5. OTHER NAME(S) 6. TOWNSHIP RANGE SECTION
43. HISTORY AND SIGNIFICANCE Originally part of the Garth property across the street (218 W. Kansas), many stories relate that this house used to be the Garth's barn. Interviews with elderly residents, city records, and stylistic details place the date of construction squarely in the 1920's as a representative example of the Dutch Colonial Revival style and not as a moved barn. However, the building is a good example of its style, and lends character to the historic neighborhood.				
44. DESCRIPTION OF ENVIRONMENT AND OUTBUILDINGS This long narrow lot finds the house situated close to the road, the same distance as its neighbors. Parking is in the rear, entered from an alley off of Prairie.				
45. SOURCES OF INFORMATION City Water Permits; interview with Mr. John Harlin				
46. PREPARED BY Deon K. Wolfenbarger				
47. ORGANIZATION Community Development				
48. DATE 12/86				
49. REVISION DATE(S)				

RETURN THIS FORM WHEN COMPLETED TO: OFFICE OF HISTORIC PRESERVATION

IF ADDITIONAL SPACE IS NEEDED, ATTACH SEPARATE SHEET(S) TO THIS FORM

P.O. BOX 176
JEFFERSON CITY, MISSOURI 65102
PH. 314-751-4096

CL-AS-002-097

Sketch map of location

Site No. E-4Section 7 Township 51N Range 31W

Indicate the chief topographical features, such as streams and elevations. Also indicate houses and roads. Indicate the site location by enclosing the site area with dotted line. Note scale of map and portion of section included in sketch map. Include drawings, photographs, etc. on additional pages.

Indicate part of section included in sketch map.

W



E

S

Notes:

THIS IS PROBABLY THE ONE MOST IMPORTANT PART OF THIS DATA FORM!

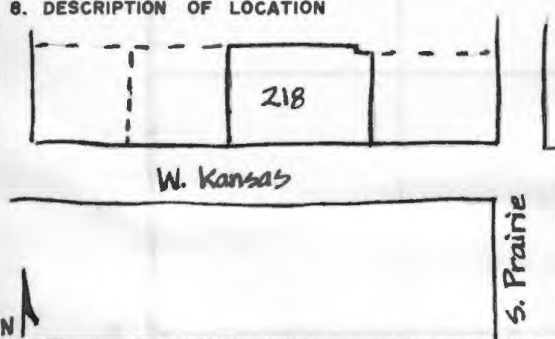
Please Attach a copy of a topographic map with the site marked on it.



MISSOURI OFFICE OF HISTORIC PRESERVATION

ARCHITECTURAL/HISTORIC INVENTORY SURVEY FORM

CL-AS-002-098

1. NO. A-4, C-34,35		4. PRESENT LOCAL NAME(S) OR DESIGNATION(S) Garth-Robinson House, 218 W. Kansas		1. NO.		
2. COUNTY Clay		5. OTHER NAME(S) Garth House			2. COUNTY	
3. LOCATION OF NEGATIVES Liberty Community Development		6. SPECIFIC LEGAL LOCATION TOWNSHIP 51N RANGE 31W SECTION 7 IF CITY OR TOWN, STREET ADDRESS 218 W. Kansas		16. THEMATIC CATEGORY 17. DATE(S) OR PERIOD 1857		4. PRESENT LOCAL NAME(S) OR DESIGNATION(S)
7. CITY OR TOWN IF RURAL, VICINITY Liberty		18. STYLE OR DESIGN Georgian I-house w/ Victorian porch, additions		28. NO. OF STORIES 2		
8. DESCRIPTION OF LOCATION 		19. ARCHITECT OR ENGINEER 20. CONTRACTOR OR BUILDER 21. ORIGINAL USE, IF APPARENT residence		29. BASEMENT? YES () NO (X)		6. TOWNSHIP
9. COORDINATES LAT N121,250 LONG E521,800		22. PRESENT USE residence		30. FOUNDATION MATERIAL brick		
10. SITE () BUILDING (X)		23. OWNERSHIP PUBLIC () PRIVATE (X)		31. WALL CONSTRUCTION brick		SECTION
11. ON NATIONAL REGISTER? YES () NO (X)		24. OWNER'S NAME AND ADDRESS IF KNOWN G.A. & Evelyne Robinson		32. ROOF TYPE AND MATERIAL gable; composition shingle		
12. IS IT ELIGIBLE? YES (X) NO ()		25. OPEN TO PUBLIC? YES () NO (X)		33. NO. OF BAYS FRONT 5 SIDE n/a		
13. PART OF ESTAB. HIST. DISTRICT? YES () NO (X)		26. LOCAL CONTACT PERSON OR ORGANIZATION Jared Cooper, City Hall		34. WALL TREATMENT 35. PLAN SHAPE irregular		
14. DISTRICT POTENTIAL? YES (X) NO ()		27. OTHER SURVEYS IN WHICH INCLUDED		36. CHANGES (EXPLAIN IN NO. 42) ADDITION (X) ALTERED (X) MOVED ()		
15. NAME OF ESTABLISHED DISTRICT		42. FURTHER DESCRIPTION OF IMPORTANT FEATURES This brick I-house with vestial Georgian details has had many alterations and additions over the years, including an elaborate two-story, wrap-around turned spindle front porch. Of that porch, only the two-story front entry bay and one story on the right side remains. The gable ends and the pedimented portico feature square shingles arranged in a diamond pattern. The cornice on the gable ends is emphasized with (cont.)		37. CONDITION INTERIOR _____ EXTERIOR fair		
43. HISTORY AND SIGNIFICANCE The Garth House was built in 1857 by Frank Cockrell, a Virginia brickmaker, who burned the bricks for the house on the grounds. Originally part of a farm complex on the western edge of Liberty, the house and land was bought by Capt. William G. Garth in 1859, and remained in the family for 62 years. William Garth was a Mexican War veteran by the time he was 15 years old and went west in the California gold rush. He came to Liberty in 1856, and became a prominent livestock dealer. During the Civil War, he helped form the Liberty Home Guards and earned the title of Captain. After the war, he returned to managing his farms, and also served as a state representative. His father was very prominent in Missouri's history. With two other men and \$3000, (cont.)		40. VISIBLE FROM PUBLIC ROAD? YES (X) NO ()		41. DISTANCE FROM AND FRONTAGE ON ROAD 177.7'		
44. DESCRIPTION OF ENVIRONMENT AND OUTBUILDINGS The largest lot on West Kansas is the remains of the Garth complex, which once included both sides of the street. A small wood shingled outbuilding is located on the right rear of the lot, and a newer, aluminum sided garage is on the left rear. One large street tree and old pine remain.		45. SOURCES OF INFORMATION ClayCounty Missouri Centennial Souvenir; Liberty Sun, 3/19/86; interview with Mr. John Harlin		46. PREPARED BY Deon Wolfenbarger		
47. ORGANIZATION Community Development		48. DATE 12/86		49. REVISION DATE(S)		

RETURN THIS FORM WHEN COMPLETED TO: OFFICE OF HISTORIC PRESERVATION
 P.O. BOX 176
 JEFFERSON CITY, MISSOURI 65102
 PH. 314-751-4096

IF ADDITIONAL SPACE IS NEEDED, ATTACH SEPARATE SHEET(S) TO THIS FORM

CL-AS-002-098

Sketch map of location

Site No. _____

Range _____

Indicate houses and roads. Indicate the site location by
 indicated in sketch map. Include drawings, photographs, etc.



Notes: 42. (cont.) modillions, the symmetrically balanced facade is five-ranked, and the double-hung windows are 6/6 (Georgian details). The first story windows feature brick voussoirs; the windows on a later rear addition have arched brick voussoirs. A small one-story brick addition is on the left, a two-story brick and clapboard addition across the full rear, and a cross gable, one-story brick addition forms an ell on the left rear. The remains of the Victorian porch features elaborate turned spindle posts and jig-sawn friezes. The house is showing signs of suffering from neglect.

43. (cont.) founded the University of Missouri. The house is an important visual landmark on the major street leading into Liberty's square. Although it has many additions, these in turn have acquired their own significance over time.

THIS IS PROBABLY THE ONE MOST IMPORTANT PART OF THIS DATA FORM!

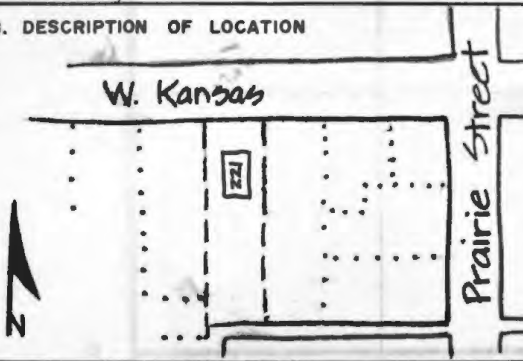
Please Attach a copy of a topographic map with the site marked on it.



MISSOURI OFFICE OF HISTORIC PRESERVATION

ARCHITECTURAL/HISTORIC INVENTORY SURVEY FORM

CL-AS-002-099

1. NO. E-5		4. PRESENT LOCAL NAME(S) OR DESIGNATION(S) 221 W. Kansas		1. NO.	
2. COUNTY Clay		5. OTHER NAME(S)			2. COUNTY
3. LOCATION OF <u>Liberty</u> NEGATIVES <u>Community Development</u>					
6. SPECIFIC LEGAL LOCATION TOWNSHIP <u>51N</u> RANGE <u>31W</u> SECTION <u>7</u> IF CITY OR TOWN, STREET ADDRESS 221 W. Kansas		16. THEMATIC CATEGORY		28. NO. OF STORIES <u>1 1/2</u>	
7. CITY OR TOWN <u>Liberty</u> IF RURAL, VICINITY		17. DATE(S) OR PERIOD 1924-1925		29. BASEMENT? YES (X) NO ()	
8. DESCRIPTION OF LOCATION		18. STYLE OR DESIGN Craftsman bungalow		30. FOUNDATION MATERIAL tile	
		19. ARCHITECT OR ENGINEER		31. WALL CONSTRUCTION frame	
		20. CONTRACTOR OR BUILDER Pack Hauson		32. ROOF TYPE AND MATERIAL gable; asbestos shingle	
		21. ORIGINAL USE, IF APPARENT residence		33. NO. OF BAYS FRONT SIDE	
		22. PRESENT USE residence		34. WALL TREATMENT aluminum siding	
9. COORDINATES UTM LAT <u>N121,250</u> LONG <u>E521,900</u>		23. OWNERSHIP PUBLIC () PRIVATE (X)		35. PLAN SHAPE <u>rectangular</u>	
10. SITE () STRUCTURE () BUILDING (X) OBJECT ()		24. OWNER'S NAME AND ADDRESS IF KNOWN L.M. & Mary Boyer		36. CHANGES (EXPLAIN IN NO. 42) ADDITION () ALTERED (X) MOVED ()	
11. ON NATIONAL REGISTER? YES () NO (X)		25. OPEN TO PUBLIC? YES () NO (X)		37. CONDITION INTERIOR EXTERIOR <u>good</u>	
12. IS IT ELIGIBLE? YES () NO (X)		26. LOCAL CONTACT PERSON OR ORGANIZATION Jared Cooper		38. PRESERVATION UNDERWAY? YES () NO ()	
13. PART OF ESTAB. HIST. DISTRICT? YES () NO (X)		27. OTHER SURVEYS IN WHICH INCLUDED		39. ENDANGERED? BY WHAT? YES () NO (X)	
14. DISTRICT POTENTIAL? YES (X) NO ()				40. VISIBLE FROM PUBLIC ROAD? YES (X) NO ()	
15. NAME OF ESTABLISHED DISTRICT				41. DISTANCE FROM AND FRONTAGE ON ROAD <u>65'</u>	
42. FURTHER DESCRIPTION OF IMPORTANT FEATURES #36. Alterations include the addition of aluminum siding, the enclosure of the front porch, and the replacement windows. *Alterations have somewhat changed the appearance of this craftsman bungalow, but some original details still remain. The enclosed front porch has brick piers. A brick, exterior fireplace has two stacks with clay pipes. There is a box bay on the right side, and a frint gable dormer.				5. OTHER NAME(S)	
43. HISTORY AND SIGNIFICANCE This bungalow is among several in the West Kansas neighborhood and Prospect Heights subdivision built by Mr. Hauson, and is representative of the local builder and its time. As part of the historic district, it is a contributing building. The 1 1/2 story, 5-room bungalow was completed in 1925 at an estimated cost of \$4000.					
44. DESCRIPTION OF ENVIRONMENT AND OUTBUILDINGS The bungalow is on a long, narrow lot, with approximately the same setback as those on the rest of the southside of the block. There is a large, old spruce tree which blocks the view of the buildings to the east.				6. TOWNSHIP	
45. SOURCES OF INFORMATION City building permits					
46. PREPARED BY Deon Wolfenbarger				7. RANGE	
47. ORGANIZATION Community Development					
48. DATE 12/86				SECTION	
49. REVISION DATE(S)					

RETURN THIS FORM WHEN COMPLETED TO: OFFICE OF HISTORIC PRESERVATION
P.O. BOX 176
JEFFERSON CITY, MISSOURI 65102
PH. 314-751-4096

IF ADDITIONAL SPACE IS NEEDED, ATTACH SEPARATE SHEET(S) TO THIS FORM

CL-AS-002-099

Sketch map of location

Site No. _____

Section 7Township 51NRange 31W

Indicate the chief topographical features, such as streams and elevations. Also indicate houses and roads. Indicate the site location by enclosing the site area with dotted line. Note scale of map and portion of section included in sketch map. Include drawings, photographs, etc. on additional pages.

Indicate part of section included in sketch map.

W



E

S

Notes:

THIS IS PROBABLY THE ONE MOST IMPORTANT PART OF THIS DATA FORM!

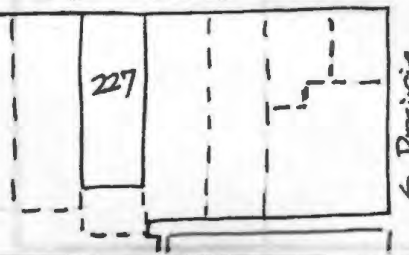
Please Attach a copy of a topographic map with the site marked on it.



MISSOURI OFFICE OF HISTORIC PRESERVATION

ARCHITECTURAL/HISTORIC INVENTORY SURVEY FORM

CL-AS-002-100

1. NO. E-6		4. PRESENT LOCAL NAME(S) OR DESIGNATION(S) 227 W. Kansas		1. NO.	
2. COUNTY Clay		5. OTHER NAME(S)			2. COUNTY
3. LOCATION OF Liberty NEGATIVES Community Development					
6. SPECIFIC LEGAL LOCATION TOWNSHIP 51N RANGE 31W SECTION 7 IF CITY OR TOWN, STREET ADDRESS 227 West Kansas		16. THEMATIC CATEGORY		28. NO. OF STORIES 2	
7. CITY OR TOWN IF RURAL, VICINITY Liberty		17. DATE(S) OR PERIOD ca. 1890's		29. BASEMENT? YES (X) NO ()	
8. DESCRIPTION OF LOCATION W. Kansas 		18. STYLE OR DESIGN Queen Anne		30. FOUNDATION MATERIAL stone	
		19. ARCHITECT OR ENGINEER		31. WALL CONSTRUCTION frame	
		20. CONTRACTOR OR BUILDER		32. ROOF TYPE AND MATERIAL hipped w/cross gables; composition shingles	
		21. ORIGINAL USE, IF APPARENT residence		33. NO. OF BAYS FRONT 2 SIDE 2	
		22. PRESENT USE residence		34. WALL TREATMENT clapboard, shingle	
		23. OWNERSHIP PUBLIC () PRIVATE (X)		35. PLAN SHAPE irregular	
9. COORDINATES UTM LAT N121,250 LONG E521,750		24. OWNER'S NAME AND ADDRESS IF KNOWN Tom & Janice Shinneman		36. CHANGES ADDITION () (EXPLAIN IN NO. 42) ALTERED (X) MOVED ()	
10. SITE () STRUCTURE () BUILDING (X) OBJECT ()		25. OPEN TO PUBLIC? YES () NO (X)		37. CONDITION INTERIOR EXTERIOR excellent	
11. ON NATIONAL REGISTER? YES () NO (X)		26. LOCAL CONTACT PERSON OR ORGANIZATION Jared Cooper, City Hall		38. PRESERVATION UNDERWAY? YES (X) NO ()	
12. IS IT ELIGIBLE? YES () NO (X)		27. OTHER SURVEYS IN WHICH INCLUDED		39. ENDANGERED? BY WHAT? YES () NO (X)	
13. PART OF ESTAB. HIST. DISTRICT? YES () NO (X)				40. VISIBLE FROM PUBLIC ROAD? YES (X) NO ()	
14. DISTRICT POTENTIAL? YES (X) NO ()				41. DISTANCE FROM AND FRONTAGE ON ROAD 65'	
15. NAME OF ESTABLISHED DISTRICT				5. OTHER NAME(S)	
42. FURTHER DESCRIPTION OF IMPORTANT FEATURES This steeply hipped roof with lower cross gable roof home is a common subtype of the Queen Anne style. This example has modest free classic decorative detailing, such as the gable end shingles, flat sawn porch brackets, and casement attic windows with turned pilasters. An eyebrow dormer window has been painted over. The one-story full front porch has simple square columns which are likely replacement supports. (cont.)		PHOTO MUST BE PROVIDED			6. TOWNSHIP
43. HISTORY AND SIGNIFICANCE A good example of a common subtype of the Queen Anne style, this modestly detailed house serves as contrast to the more elaborate Queen Anne structures on the street, while at the same time adding character to the historic neighborhood. At one time, the house served as apartments. In 1948, a garage was built to serve the apartment residents.				RANGE	
44. DESCRIPTION OF ENVIRONMENT AND OUTBUILDINGS The long treeless lot has a drive along the left side leading to a wooden garage in the rear.					SECTION
45. SOURCES OF INFORMATION City Building & Water permits		46. PREPARED BY Deon Wolfenbarger			
		47. ORGANIZATION Community Development			
		48. DATE 12/86 49. REVISION DATE(S)			

RETURN THIS FORM WHEN COMPLETED TO: OFFICE OF HISTORIC PRESERVATION

IF ADDITIONAL SPACE IS NEEDED, ATTACH SEPARATE SHEET(S) TO THIS FORM

P.O. BOX 176
JEFFERSON CITY, MISSOURI 65102
PH. 314-751-4096

12/86

CL-AS-002-100

E-7

Sketch map of location

Site No.

Section 7

Township 51N

Range 31W

Indicate the chief topographical features, such as streams and elevations. Also indicate houses and roads. Indicate the site location by enclosing the site area with dotted line. Note scale of map and portion of section included in sketch map. Include drawings, photographs, etc. on additional pages.

N

Indicate part of section included in sketch map.

W



E

S

Notes: 42. (cont.) The 1/1 double-hung windows are also replacement. A two-story bay on the right side has 4/1 windows.

THIS IS PROBABLY THE ONE MOST IMPORTANT PART OF THIS DATA FORM!

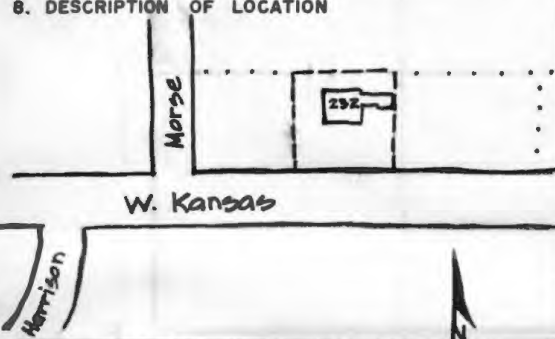
Please Attach a copy of a topographic map with the site marked on it.



MISSOURI OFFICE OF HISTORIC PRESERVATION

ARCHITECTURAL/HISTORIC INVENTORY SURVEY FORM

GL-AS-002-101

1. NO. A-6, C-37	4. PRESENT LOCAL NAME(S) OR DESIGNATION(S) 232 W. Kansas	1. NO.
2. COUNTY Clay	5. OTHER NAME(S) Raymond Property	2. COUNTY
3. LOCATION OF NEGATIVES Liberty Community Development		4. PRESENT LOCAL NAME(S) OR DESIGNATION(S)
6. SPECIFIC LEGAL LOCATION TOWNSHIP <u>51N</u> RANGE <u>31W</u> SECTION <u>7</u> IF CITY OR TOWN, STREET ADDRESS 232 W. Kansas	16. THEMATIC CATEGORY 17. DATE(S) OR PERIOD ca. 1880's 18. STYLE OR DESIGN Queen Anne 19. ARCHITECT OR ENGINEER 20. CONTRACTOR OR BUILDER 21. ORIGINAL USE, IF APPARENT residence 22. PRESENT USE residence 23. OWNERSHIP PUBLIC () PRIVATE (X) 24. OWNER'S NAME AND ADDRESS IF KNOWN Jerome E. Brant	28. NO. OF STORIES 2 29. BASEMENT? YES () NO () 30. FOUNDATION MATERIAL brick 31. WALL CONSTRUCTION frame 32. ROOF TYPE AND MATERIAL cross-gable; asbestos shingle 33. NO. OF BAYS FRONT SIDE 34. WALL TREATMENT asbestos siding 35. PLAN SHAPE irregular 36. CHANGES (EXPLAIN IN NO. 42) ADDITION (X) ALTERED (X) MOVED () 37. CONDITION INTERIOR EXTERIOR <u>Good</u> 38. PRESERVATION UNDERWAY? YES (X) NO () 39. ENDANGERED? YES () BY WHAT? NO (X) 40. VISIBLE FROM PUBLIC ROAD? YES (X) NO () 41. DISTANCE FROM AND FRONTAGE ON ROAD 104.3'
7. CITY OR TOWN IF RURAL, VICINITY Liberty	25. OPEN TO PUBLIC? YES () NO (X)	5. OTHER NAME(S)
8. DESCRIPTION OF LOCATION 	26. LOCAL CONTACT PERSON OR ORGANIZATION Jared Cooper, City Hall 27. OTHER SURVEYS IN WHICH INCLUDED	6. TOWNSHIP
9. COORDINATES UTM LAT <u>N121,250</u> LONG <u>E521,750</u>	10. SITE () STRUCTURE () BUILDING (X) OBJECT ()	7. RANGE
11. ON NATIONAL REGISTER? YES () NO (X)	12. IS IT ELIGIBLE? YES () NO (X)	8. SECTION
13. PART OF ESTAB. HIST. DISTRICT? YES () NO (X)	14. DISTRICT POTENTIAL? YES (X) NO ()	
15. NAME OF ESTABLISHED DISTRICT		
42. FURTHER DESCRIPTION OF IMPORTANT FEATURES 36. Passageway addition connecting house to garage on right. Asbestos shingle siding covering original clapboards. 37. Recent exterior painting in fall of 1986. *Cross-gable Queen Anne residence, with original Eastlake detailing (spindlework), as well as with some free-classic details. The one-story porch wraps across the front and the two sides in an irregular manner. Eastlake detailing evident in the (over)		<div style="border: 1px solid black; padding: 20px; text-align: center;"> PHOTO MUST BE PROVIDED </div>
43. HISTORY AND SIGNIFICANCE Richard L. Raymond was a leading early citizen of Liberty, and was active in many community projects. Born in Kentucky in 1842, he moved to Clay County in 1856, and to Liberty in 1881. A farmer and stock raiser, he was one of three members of Liberty's Semi-Centennial Committee who lived to the Centennial. He lived in this house with his three daughters until 1909, when he built a more "modern" house on the back of the lot (235 W. Franklin). He was known as a generous supporter of the Christian Church. In addition to its connections with the Raymonds, the house is significant as one of the earlier prominent homes on W. Kansas, and for the architectural details described above.		
44. DESCRIPTION OF ENVIRONMENT AND OUTBUILDINGS The house is located on a large, wooded lot, and is set-back from the road further than its neighbors on either side. One-story, gable front garage is attached to the house on the right by a passageway.		
45. SOURCES OF INFORMATION "Get to Know Old Clay", Historical Tour, June 2, 1973, Clay County Historical Society. Clay County Missouri Centennial Souvenir 1822-1922. Liberty Sun, Vol. 13, #52.	46. PREPARED BY Deon Wolfenbarger 47. ORGANIZATION Community Development	
RETURN THIS FORM WHEN COMPLETED TO: OFFICE OF HISTORIC PRESERVATION P.O. BOX 176 JEFFERSON CITY, MISSOURI 65102 PH. 314-751-4096		48. DATE 12/86 49. REVISION DATE(S)

IF ADDITIONAL SPACE IS NEEDED, ATTACH SEPARATE SHEET(S) TO THIS FORM

CL-AS-002-101

Sketch map of location

Site No. _____

Section 7Township 51NRange 31W

Indicate the chief topographical features, such as streams and elevations. Also indicate houses and roads. Indicate the site location by enclosing the site area with dotted line. Note scale of map and portion of section included in sketch map. Include drawings, photographs, etc. on additional pages.

N



S

Notes: 42. (cont.) turned porch supports and the spindlework porch frieze. The porch also has cornice-line dentils. Front, two-story projecting bay has decorative iron roof cresting. Bay windows with pilasters; 1/1 double-hung windows; bracketed eaves.

THIS IS PROBABLY THE ONE MOST IMPORTANT PART OF THIS DATA FORM!

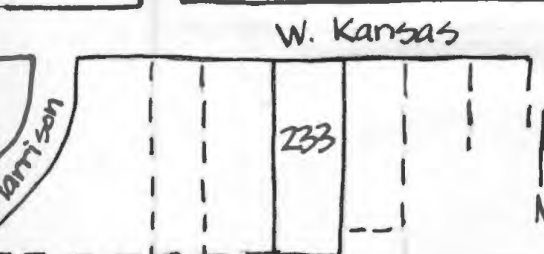
Please Attach a copy of a topographic map with the site marked on it.



MISSOURI OFFICE OF HISTORIC PRESERVATION

ARCHITECTURAL/HISTORIC INVENTORY SURVEY FORM

CL-AS-002-102

1. NO. E-7		4. PRESENT LOCAL NAME(S) OR DESIGNATION(S) 233 W. Kansas		1. NO.	
2. COUNTY Clay		5. OTHER NAME(S)			2. COUNTY
3. LOCATION OF Liberty NEGATIVES Community Development					
6. SPECIFIC LEGAL LOCATION TOWNSHIP 51N RANGE 31W SECTION 7		16. THEMATIC CATEGORY		5. OTHER NAME(S)	
IF CITY OR TOWN, STREET ADDRESS 233 W. Kansas		17. DATE(S) OR PERIOD 1908			6. TOWNSHIP
7. CITY OR TOWN IF RURAL, VICINITY Liberty		18. STYLE OR DESIGN Prairie (Shirtwaist)			
8. DESCRIPTION OF LOCATION		19. ARCHITECT OR ENGINEER		SECTION	
		20. CONTRACTOR OR BUILDER			
		21. ORIGINAL USE, IF APPARENT residence			28. NO. OF STORIES ²
		22. PRESENT USE residence		29. BASEMENT? YES (X) NO ()	
9. COORDINATES UTM LAT N121,250 LONG E521,700		23. OWNERSHIP PUBLIC () PRIVATE (X)		30. FOUNDATION MATERIAL stone	
10. SITE () STRUCTURE () BUILDING (X) OBJECT ()		24. OWNER'S NAME AND ADDRESS IF KNOWN Christopher B. & Ellen M. Todd		31. WALL CONSTRUCTION Frame	
11. ON NATIONAL REGISTER? YES () NO (X)		25. OPEN TO PUBLIC? YES () NO (X)		32. ROOF TYPE AND MATERIAL cross belicast hip composition shingle	
12. IS IT ELIGIBLE? YES () NO (X)		26. LOCAL CONTACT PERSON OR ORGANIZATION Jared Cooper, City Hall		33. NO. OF BAYS FRONT n/a SIDE 3	
13. PART OF ESTAB. HIST. DISTRICT? YES () NO (X)		27. OTHER SURVEYS IN WHICH INCLUDED		34. WALL TREATMENT brick; clapboard	
14. DISTRICT POTENTIAL? YES (X) NO ()				35. PLAN SHAPE Irregular	
15. NAME OF ESTABLISHED DISTRICT				36. CHANGES (EXPLAIN IN NO. 42) ADDITION () ALTERED () MOVED ()	
				37. CONDITION INTERIOR EXTERIOR excellent	
				38. PRESERVATION UNDERWAY? YES (X) NO ()	
				39. ENDANGERED? BY WHAT? YES () NO (X)	
				40. VISIBLE FROM PUBLIC ROAD? YES (X) NO ()	
				41. DISTANCE FROM AND FRONTAGE ON ROAD 68.5'	
42. FURTHER DESCRIPTION OF IMPORTANT FEATURES This Prairie style house (also known locally as the Shirtwaist style, primarily for its contrasting wall treatments on each floor and boxy shape) has nearly original identifying features. The wide overhanging eaves of the roof and the porch are typical of the Prairie style, as are the massive brick porch supports. In spite of its upright, boxy shape, the building's horizontality is further emphasized by the separate (cont)				<div style="border: 1px solid black; padding: 10px; width: 100px; margin: 0 auto;"> PHOTO MUST BE PROVIDED </div>	
43. HISTORY AND SIGNIFICANCE The house is a nearly pristine example of the regional adaptation of the Prairie style into the vernacular "Shirtwaist". Located on a prominent street leading into Liberty's square, the house is also significant for the character it lends to the historic neighborhood.					
44. DESCRIPTION OF ENVIRONMENT AND OUTBUILDINGS The long, narrow, treeless lot features a curved front walk. There is a one-story, gable front, clapboard garage at the rear of the lot.					
45. SOURCES OF INFORMATION City water permits				46. PREPARED BY Deon Wolfenbarger	
				47. ORGANIZATION Community Development	
RETURN THIS FORM WHEN COMPLETED TO: OFFICE OF HISTORIC PRESERVATION P.O. BOX 176 JEFFERSON CITY, MISSOURI 65102 PH. 314-751-4096				48. DATE 12/86	
IF ADDITIONAL SPACE IS NEEDED, ATTACH SEPARATE SHEET(S) TO THIS FORM				49. REVISION DATE(S)	

CL-AS-002-102

Sketch map of location

Site No. E-7Section 7 Township 51N Range 31W

Indicate the chief topographical features, such as streams and elevations. Also indicate houses and roads. Indicate the site location by enclosing the site area with dotted line. Note scale of map and portion of section included in sketch map. Include drawings, photographs, etc. on additional pages.

N

Indicate part of section included in sketch map.



W



E

S

Notes: 42. (cont.) wall treatments, brick on the first floor and clapboard on the second, divided by contrasting wood trim. The hipped roof dormers with half-circle hoods feature paired casement windows with diamond lights. There are two one-story bays on the left side, and a box bay on the front facade with paired windows. The wrap-around front porch has two entries into the house, and features a brick rail with stone cap. There are two interior fireplaces with flared brick tops; the right fireplace has a chimney bar. In the rear, there is an enclosed back porch and a second story sleeping porch.

THIS IS PROBABLY THE ONE MOST IMPORTANT PART OF THIS DATA FORM!

Please Attach a copy of a topographic map with the site marked on it.



MISSOURI OFFICE OF HISTORIC PRESERVATION

ARCHITECTURAL/HISTORIC INVENTORY SURVEY FORM

CL-AS-002-103

1. NO. A-8		4. PRESENT LOCAL NAME(S) OR DESIGNATION(S) 240 W. Kansas		1. NO.	
2. COUNTY Clay		5. OTHER NAME(S)			2. COUNTY
3. LOCATION of Liberty NEGATIVES Community Development					
6. SPECIFIC LEGAL LOCATION TOWNSHIP 51N RANGE 31W SECTION 7		16. THEMATIC CATEGORY		28. NO. OF STORIES 1	
IF CITY OR TOWN, STREET ADDRESS 240 W. Kansas		17. DATE(S) OR PERIOD ca. 1900		29. BASEMENT? YES () NO (X)	
7. CITY OR TOWN IF RURAL, VICINITY Liberty		18. STYLE OR DESIGN Queen Anne		30. FOUNDATION MATERIAL stone	
8. DESCRIPTION OF LOCATION		19. ARCHITECT OR ENGINEER		31. WALL CONSTRUCTION frame	
		20. CONTRACTOR OR BUILDER		32. ROOF TYPE AND MATERIAL gable-on-hip; asbestos shingle	
		21. ORIGINAL USE, IF APPARENT residence		33. NO. OF BAYS FRONT SIDE n/a	
		22. PRESENT USE residence		34. WALL TREATMENT asbestos siding	
9. COORDINATES UTM LAT N121,250 LONG E521,600		23. OWNERSHIP PUBLIC () PRIVATE (X)		35. PLAN SHAPE irregular	
10. SITE () STRUCTURE () BUILDING (X) OBJECT ()		24. OWNER'S NAME AND ADDRESS IF KNOWN Harold & Annabel Allen		36. CHANGES ADDITION (X) (EXPLAIN IN NO. 42) ALTERED (X) MOVED ()	
11. ON NATIONAL REGISTER? YES () NO (X)		25. OPEN TO PUBLIC? YES () NO (X)		37. CONDITION INTERIOR EXTERIOR good	
12. IS IT ELIGIBLE? YES () NO (X)		26. LOCAL CONTACT PERSON OR ORGANIZATION Jared Cooper, City Hall		38. PRESERVATION UNDERWAY? YES () NO (X)	
13. PART OF ESTAB. HIST. DISTRICT? YES () NO (X)		27. OTHER SURVEYS IN WHICH INCLUDED		39. ENDANGERED? BY WHAT? YES () NO (X)	
14. DISTRICT POTENTIAL? YES (X) NO ()				40. VISIBLE FROM PUBLIC ROAD? YES (X) NO ()	
15. NAME OF ESTABLISHED DISTRICT				41. DISTANCE FROM AND FRONTAGE ON ROAD 90'	
42. FURTHER DESCRIPTION OF IMPORTANT FEATURES 36. The cottage has had several additions over the years, the most recent in the rear. Alterations included replacement windows and the asbestos siding. *This one-story Queen Anne cottage has a warp-around porch on the right front, and another porch on the left side. The porches have turned spindle porch supports, with jigsawn porch frieze. The roof line is very irregular, with boxed, bracketed eaves. The front gable has (over)				<div style="border: 1px solid black; padding: 10px; width: 100%;"> <p>PHOTO MUST BE PROVIDED</p> </div>	
43. HISTORY AND SIGNIFICANCE The house is significant as an example of a modest Queen Anne cottage and for its proximity to two larger Queen Anne residences. Located in-between these two structures, this cottage adds greatly to the character of the streetscape.					
44. DESCRIPTION OF ENVIRONMENT AND OUTBUILDINGS Located on the corner of W. Kansas and Morse, the cottage is situated close to Morse, leaving a large portion of the lot to the right of the house. There are a few mature trees, and a clapboard-covered garage in the rear, with a driveway from Morse.				6. TOWNSHIP	
45. SOURCES OF INFORMATION					
46. PREPARED BY Deon Wolfenbarger				7. RANGE	
47. ORGANIZATION Community Development					
48. DATE 12/86				8. SECTION	
49. REVISION DATE(S)					

RETURN THIS FORM WHEN COMPLETED TO: OFFICE OF HISTORIC PRESERVATION
P.O. BOX 176
JEFFERSON CITY, MISSOURI 65102
PH. 314-751-4096

IF ADDITIONAL SPACE IS NEEDED, ATTACH SEPARATE SHEET(S) TO THIS FORM

CL-AS-002-103

Sketch map of location

Site No. _____

Section 7 Township 51N Range 31W

Indicate the chief topographical features, such as streams and elevations. Also indicate houses and roads. Indicate the site location by enclosing the site area with dotted line. Note scale of map and portion of section included in sketch map. Include drawings, photographs, etc. on additional pages.

Indicate part of section included in sketch map.

W



E

S

Notes: 42. (cont.) bracketed, cornice returns. A metal pipe for a wood-burning stove emerges from the roof on the right. The windows on the right have newer aluminum awnings.

THIS IS PROBABLY THE ONE MOST IMPORTANT PART OF THIS DATA FORM!

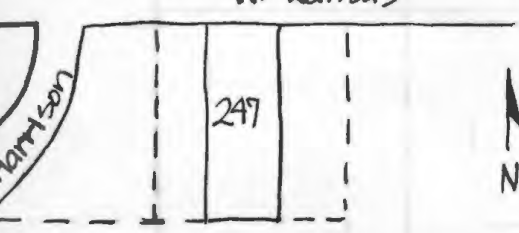
Please Attach a copy of a topographic map with the site marked on it.



MISSOURI OFFICE OF HISTORIC PRESERVATION

ARCHITECTURAL/HISTORIC INVENTORY SURVEY FORM

CL-AS-002-104


1. NO. E-8	4. PRESENT LOCAL NAME(S) OR DESIGNATION(S) 247 W. Kansas	1. NO.	
2. COUNTY Clay	5. OTHER NAME(S) Watkins' House		2. COUNTY
3. LOCATION OF COMMUNITY DEVELOPMENT NEGATIVES Liberty			
6. SPECIFIC LEGAL LOCATION TOWNSHIP 51N RANGE 31W SECTION 7 IF CITY OR TOWN, STREET ADDRESS 247 W. Kansas	16. THEMATIC CATEGORY 17. DATE(S) OR PERIOD 18. STYLE OR DESIGN 19. ARCHITECT OR ENGINEER 20. CONTRACTOR OR BUILDER 21. ORIGINAL USE, IF APPARENT residence 22. PRESENT USE residence 23. OWNERSHIP PUBLIC () PRIVATE (X)	4. PRESENT LOCAL NAME(S) OR DESIGNATION(S)	
7. CITY OR TOWN IF RURAL, VICINITY Liberty	28. NO. OF STORIES 1 1/2 29. BASEMENT? YES (X) NO () 30. FOUNDATION MATERIAL stone 31. WALL CONSTRUCTION frame 32. ROOF TYPE AND MATERIAL gable; composition shingle 33. NO. OF BAYS FRONT 5 SIDE 3 34. WALL TREATMENT asbestos shingle 35. PLAN SHAPE rectangle 36. CHANGES (EXPLAIN IN NO. 42) ADDITION (X) ALTERED (X) MOVED ()		
8. DESCRIPTION OF LOCATION 	24. OWNER'S NAME AND ADDRESS IF KNOWN J. Wm. & Carole L. Moore 25. OPEN TO PUBLIC? YES () NO (X)		
9. COORDINATES LAT N121,250 LONG E521,600	26. LOCAL CONTACT PERSON OR ORGANIZATION Jared Cooper, City Hall 27. OTHER SURVEYS IN WHICH INCLUDED 	5. OTHER NAME(S)	
10. SITE () STRUCTURE () BUILDING (X) OBJECT () 11. ON NATIONAL REGISTER? YES () NO (X) 12. IS IT ELIGIBLE? YES () NO (X) 13. PART OF ESTAB. HIST. DISTRICT? YES () NO (X) 14. DISTRICT POTENTIAL? YES (X) NO ()	37. CONDITION INTERIOR EXTERIOR good 38. PRESERVATION UNDERWAY? YES (X) NO () 39. ENDANGERED? BY WHAT? YES () NO (X) 40. VISIBLE FROM PUBLIC ROAD? YES (X) NO () 41. DISTANCE FROM AND FRONTAGE ON ROAD 3'		
15. NAME OF ESTABLISHED DISTRICT 	42. FURTHER DESCRIPTION OF IMPORTANT FEATURES The major alterations over the years make it difficult to fit this house into a stylistic category. The first floor windows, which are tall, narrow 2/2 windows with round arched openings, reflect the Italianate style. According to owners and some local residents, a fire before the turn of the century destroyed the second story and a tower, which was replaced with the present side gabled roof with curved end returns. The Craftsman (cont.)		
43. HISTORY AND SIGNIFICANCE 		6. TOWNSHIP	
44. DESCRIPTION OF ENVIRONMENT AND OUTBUILDINGS The long lot contains young trees and a drive on the right which leads to a gable roof, clapboard covered garage in the rear. All houses on this block of West Kansas except for one (207) have the same setback from the street.			
45. SOURCES OF INFORMATION 			
46. PREPARED BY Deon Wolfenbarger 47. ORGANIZATION Community Development 48. DATE 12/86 49. REVISION DATE(S)		SECTION	
RETURN THIS FORM WHEN COMPLETED TO: OFFICE OF HISTORIC PRESERVATION P.O. BOX 176 JEFFERSON CITY, MISSOURI 65102 PH. 314-751-4096			

Sketch map of location


Site No. E-8Section 7 Township 51N Range 31W

Indicate the chief topographical features, such as streams and elevations. Also indicate houses and roads. Indicate the site location by enclosing the site area with dotted line. Note scale of map and portion of section included in sketch map. Include drawings, photographs, etc. on additional pages.

Indicate part of section included in sketch map.



W



E

S

Notes: 42. (cont.) style porch has a hipped roof and massive tapering square columns. Also not original are two shed-roof front dormers and a rear addition. The corners of the house are elaborately decorated with wood cut-out detailing. The front door also has an elaborate door surround, with side and transom lights. There is a left interior fireplace.

THIS IS PROBABLY THE ONE MOST IMPORTANT PART OF THIS DATA FORM!

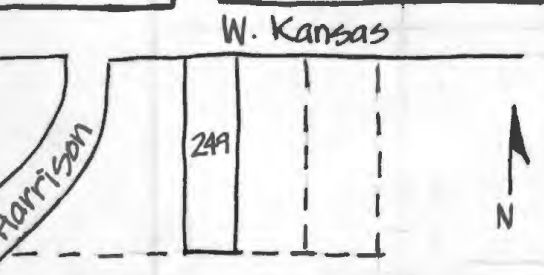
Please Attach a copy of a topographic map with the site marked on it.



MISSOURI OFFICE OF HISTORIC PRESERVATION

ARCHITECTURAL/HISTORIC INVENTORY SURVEY FORM

CL-AS-002-105

1. NO. E-9		4. PRESENT LOCAL NAME(S) OR DESIGNATION(S) 249 W. Kansas		1. NO.
2. COUNTY Clay		5. OTHER NAME(S)		
3. LOCATION OF LIBERTY NEGATIVES Community Development				2. COUNTY
6. SPECIFIC LEGAL LOCATION TOWNSHIP 51N RANGE 31W SECTION 7 IF CITY OR TOWN, STREET ADDRESS 249 W. Kansas		16. THEMATIC CATEGORY		
7. CITY OR TOWN IF RURAL, VICINITY Liberty		17. DATE(S) OR PERIOD ca. 1910's		4. PRESENT LOCAL NAME(S) OR DESIGNATION(S)
8. DESCRIPTION OF LOCATION 		18. STYLE OR DESIGN National - Gable-front-and-wing		
		19. ARCHITECT OR ENGINEER		5. OTHER NAME(S)
		20. CONTRACTOR OR BUILDER		
		21. ORIGINAL USE, IF APPARENT residence		6. TOWNSHIP
		22. PRESENT USE residence		
		23. OWNERSHIP PUBLIC () PRIVATE (X)		RANGE
		24. OWNER'S NAME AND ADDRESS IF KNOWN Russell & Sherrill Aubrey		
9. COORDINATES UTM LAT N121,250 LONG E520,600		25. OPEN TO PUBLIC? YES () NO (X)		SECTION
10. SITE () STRUCTURE () BUILDING (X) OBJECT ()		26. LOCAL CONTACT PERSON OR ORGANIZATION Jared Cooper		
11. ON NATIONAL REGISTER? YES () NO (X)		27. OTHER SURVEYS IN WHICH INCLUDED		
12. IS IT ELIGIBLE? YES () NO (X)				
13. PART OF ESTAB. HIST. DISTRICT? YES () NO (X)				
14. DISTRICT POTENTIAL? YES (X) NO ()				
15. NAME OF ESTABLISHED DISTRICT				
42. FURTHER DESCRIPTION OF IMPORTANT FEATURES This vernacular form of National housing types features a one-story shed-roof porch place within the L formed by the two cross wings. The porch detailing, slender square columns and rails, have a slight Neoclassical feeling. The paired 6/1, double-hung sash windows are also suggestive of a Classical Revival type. There is a left exterior fireplace and a rear addition.		41. DISTANCE FROM AND FRONTAGE ON ROAD 52'		
43. HISTORY AND SIGNIFICANCE The house is a modest, vernacular example of a typical housing type, and reveals how often "higher style" districts were often infilled with a more simpler style of architecture.		46. PREPARED BY Deon Wolfenbarger		
		47. ORGANIZATION Community Development		
44. DESCRIPTION OF ENVIRONMENT AND OUTBUILDINGS The house is set closer to the street than the surrounding houses. The narrow lot shares a gravel drive with the house on the left, and features mature trees and a curved front walk.		48. DATE 12/86		
45. SOURCES OF INFORMATION City water permits		49. REVISION DATE(S)		
RETURN THIS FORM WHEN COMPLETED TO: OFFICE OF HISTORIC PRESERVATION P.O. BOX 176 JEFFERSON CITY, MISSOURI 65102 PH. 314-751-4096				

IF ADDITIONAL SPACE IS NEEDED, ATTACH SEPARATE SHEET(S) TO THIS FORM

OFFICE OF HISTORIC PRESERVATION
P.O. BOX 176
JEFFERSON CITY, MISSOURI 65102
PH. 314-751-4096

48. DATE 12/86
49. REVISION DATE(S)

CL-AS-002-105


Sketch map of location

Site No. E-9Section 7 Township 51N Range 31W


Indicate the chief topographical features, such as streams and elevations. Also indicate houses and roads. Indicate the site location by enclosing the site area with dotted line. Note scale of map and portion of section included in sketch map. Include drawings, photographs, etc. on additional pages.

N

Indicate part of section included in sketch map.



W



E

S

Notes:

THIS IS PROBABLY THE ONE MOST IMPORTANT PART OF THIS DATA FORM!

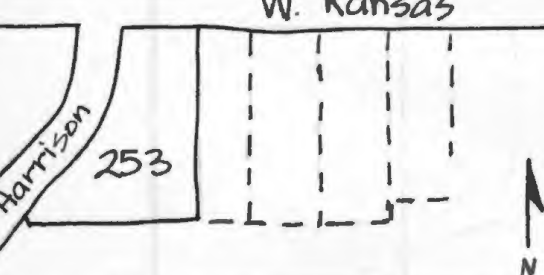
Please Attach a copy of a topographic map with the site marked on it.



MISSOURI OFFICE OF HISTORIC PRESERVATION

ARCHITECTURAL/HISTORIC INVENTORY SURVEY FORM

CL-AS-002-106

1. NO. E-10		4. PRESENT LOCAL NAME(S) OR DESIGNATION(S) 253 W. Kansas		1. NO.
2. COUNTY Clay		5. OTHER NAME(S) (Mrs.) Gray House		
3. LOCATION OF NEGATIVES Community Development		6. SPECIFIC LEGAL LOCATION TOWNSHIP 51N RANGE 31W SECTION 7		2. COUNTY
7. CITY OR TOWN IF RURAL, VICINITY Liberty		16. THEMATIC CATEGORY		
8. DESCRIPTION OF LOCATION 		17. DATE(S) OR PERIOD 1907		4. PRESENT LOCAL NAME(S) OR DESIGNATION(S)
9. COORDINATES UTM LAT N121,250 LONG E521,500		18. STYLE OR DESIGN Prairie; 4-square		
10. SITE () STRUCTURE () BUILDING (X) OBJECT ()		19. ARCHITECT OR ENGINEER		5. OTHER NAME(S)
11. ON NATIONAL REGISTER? YES () NO (X)		20. CONTRACTOR OR BUILDER William Thomason (Thomlinson)		
12. IS IT ELIGIBLE? YES () NO (X)		21. ORIGINAL USE, IF APPARENT residence		6. TOWNSHIP
13. PART OF ESTAB. HIST. DISTRICT? YES () NO (X)		22. PRESENT USE residence		
14. DISTRICT POTENTIAL? YES (X) NO ()		23. OWNERSHIP PUBLIC () PRIVATE (X)		RANGE
15. NAME OF ESTABLISHED DISTRICT		24. OWNER'S NAME AND ADDRESS IF KNOWN David & Jeanne Johnson		
42. FURTHER DESCRIPTION OF IMPORTANT FEATURES This 4-square house contains many features of the Prairies style, such as the low-pitched roof with widely overhanging eaves, a single story front porch, a horizontal row of dormer windows. The porch has square paneled columns on brick bases. There is a second story bay on the front right, a first story bay on the left, and a box bay on the right between the first and second floors. There is a second story jetty on the right (cont.)		25. OPEN TO PUBLIC? YES () NO (X)		SECTION
43. HISTORY AND SIGNIFICANCE Coleman Younger (uncle of the Younger in the James Gang) owned the lot in 1849, which was later purchased the house by William H. Thomason in 1907, the sheriff of Clay County who tried to track down the James Gang. He built the house that year, and in 1908, Mrs. Gray, principal for many years at Franklin School, moved in. The house is also an excellent example of a higher style Prairie 4-square, and lends important character to the historic neighborhood. It is prominent in its location at the corner of W. Kansas and Harrison.		26. LOCAL CONTACT PERSON OR ORGANIZATION Jared Cooper, City Hall		
44. DESCRIPTION OF ENVIRONMENT AND OUTBUILDINGS The large wooded, irregularly shaped lot has a garage/carriage house at the rear of the lot (reached from Harrison). The carriage house is in a Dutch Colonial Revival style, with a gambrel roof, gambrel dormer, clapboard siding, and stone foundation. An old fence marks the back property line, and there (cont.)		27. OTHER SURVEYS IN WHICH INCLUDED		48. DATE 49. REVISION DATE(S)
45. SOURCES OF INFORMATION City water permits; returned survey questionnaire		46. PREPARED BY Deon Wolfenbarger		
RETURN THIS FORM WHEN COMPLETED TO: OFFICE OF HISTORIC PRESERVATION P.O. BOX 176 JEFFERSON CITY, MISSOURI 65102 PH. 314-751-4096		47. ORGANIZATION Community Development		
IF ADDITIONAL SPACE IS NEEDED, ATTACH SEPARATE SHEET(S) TO THIS FORM		48. DATE 1/87		

CL-AS-002-106

Sketch map of location

Site No. E-10

Section 7


Township 51N

Range 31W

Indicate the chief topographical features, such as streams and elevations. Also indicate houses and roads. Indicate the site location by enclosing the site area with dotted line. Note scale of map and portion of section included in sketch map. Include drawings, photographs, etc. on additional pages.

N

Indicate part of section included in sketch map.



W



E

S

Notes: 42. (cont.) There is a central interior fireplace and two rear additions.

44. (cont.) are several old shrubs in the rear.

THIS IS PROBABLY THE ONE MOST IMPORTANT PART OF THIS DATA FORM!


Please Attach a copy of a topographic map with the site marked on it.



MISSOURI OFFICE OF HISTORIC PRESERVATION

ARCHITECTURAL/HISTORIC INVENTORY SURVEY FORM

CL-AS-002-107

1. NO. A-13,14	4. PRESENT LOCAL NAME(S) OR DESIGNATION(S) 302 W. Kansas	1. NO.
2. COUNTY Clay	5. OTHER NAME(S) Pence Place or House	2. COUNTY
3. LOCATION of Liberty Community Development <small>NEGATIVES</small>		4. PRESENT LOCAL NAME(S) OR DESIGNATION(S)
6. SPECIFIC LEGAL LOCATION TOWNSHIP <u>51N</u> RANGE <u>31W</u> SECTION <u>7</u> IF CITY OR TOWN, STREET ADDRESS 302 W. Kansas	16. THEMATIC CATEGORY 17. DATE(S) OR PERIOD ca. 1890's	28. NO. OF STORIES <u>2</u> 29. BASEMENT? YES () NO ()
7. CITY OR TOWN IF RURAL, VICINITY Liberty	18. STYLE OR DESIGN Queen Anne	30. FOUNDATION MATERIAL stone
8. DESCRIPTION OF LOCATION 	19. ARCHITECT OR ENGINEER 20. CONTRACTOR OR BUILDER Tomlinson	31. WALL CONSTRUCTION 32. ROOF TYPE AND MATERIAL Hipped with cross-gable; asbestos shingle
9. COORDINATES UTM LAT <u>N121,250</u> LONG <u>E521,500</u>	21. ORIGINAL USE, IF APPARENT residence 22. PRESENT USE residence	33. NO. OF BAYS FRONT <u>2</u> SIDE <u>3</u>
10. SITE () STRUCTURE () BUILDING (X) OBJECT ()	23. OWNERSHIP PUBLIC () PRIVATE (X) 24. OWNER'S NAME AND ADDRESS IF KNOWN Dean & Pam Larson, Jr.	34. WALL TREATMENT brick 35. PLAN SHAPE irregular
11. ON NATIONAL REGISTER? YES () NO (X) 12. IS IT ELIGIBLE? YES (X) NO ()	25. OPEN TO PUBLIC? YES () NO (X) 26. LOCAL CONTACT PERSON OR ORGANIZATION Jared Cooper, City Hall	36. CHANGES (EXPLAIN IN NO. 42) ADDITION () ALTERED (X) MOVED ()
13. PART OF ESTAB. HIST. DISTRICT? YES () NO (X) 14. DISTRICT POTENTIAL? YES (X) NO ()	27. OTHER SURVEYS IN WHICH INCLUDED	37. CONDITION INTERIOR _____ EXTERIOR <u>excellent</u>
15. NAME OF ESTABLISHED DISTRICT		38. PRESERVATION UNDERWAY? YES (X) NO () 39. ENDANGERED? BY WHAT? YES () NO (X)
		40. VISIBLE FROM PUBLIC ROAD? YES (X) NO () 41. DISTANCE FROM AND FRONTAGE ON ROAD 109'
42. FURTHER DESCRIPTION OF IMPORTANT FEATURES 36. Recent replacement windows. *As one of the few masonry Queen Anne residences, it has comparatively little wooden detailing (although there is some evident in the porch and the gable ends). White stone lintels and sills around the windows contrast with the red brick. The gable ends are decorated with wood shingles; the recessed attic windows have Eastlake detailing. The right, wrap-around front (over)		PHOTO MUST BE PROVIDED
43. HISTORY AND SIGNIFICANCE The Pence Place is believed to be located on the site where the Presbyterian Church of Liberty was founded in 1829. The church was said to be situated "in a grove of trees", and some feel the two ancient pines which predate the house are remnants of the original pine grove. A local resident recalls that the hardware store proprietor, a Mr. Tomlinson, was the contractor for both this house and another exceptional brick house in the neighborhood, 528 W. Franklin.		5. OTHER NAME(S)
44. DESCRIPTION OF ENVIRONMENT AND OUTBUILDINGS The house sits in a prominent location on a large lot at the corner of W. Kansas and Morse. There are two large old pines (see above). At the rear (north) are brick remnants of the original fruit or root cellar. Also to the rear is a new garage, with a modern, wooden pergola connecting the house to the garage.		6. TOWNSHIP
45. SOURCES OF INFORMATION Liberty Sun, Vol. 15, #2; Get to Know Old Clay, June 2, 1973, Clay County Historical Society. Interview with Mr. John Harlin, 3/87.		RANGE
RETURN THIS FORM WHEN COMPLETED TO: OFFICE OF HISTORIC PRESERVATION P.O. BOX 176 JEFFERSON CITY, MISSOURI 65102 PH. 314-751-4096		SECTION
IF ADDITIONAL SPACE IS NEEDED, ATTACH SEPARATE SHEET(S) TO THIS FORM		46. PREPARED BY Deon Wolfenbarger 47. ORGANIZATION Community Development 48. DATE 12/86 49. REVISION DATE(S)

Sketch map of location

Site No. _____

Section 7 Township 51N Range 31W

Indicate the chief to enclosing the site area with on additional pages.

location by graphs, etc.

Indicate part of section included in sketch map.



W

E



Notes: 42. (cont.) porch has a projecting bay on the right corner. There is an additional, small porch at the side entry on the right. Both porches have free-classic detailing, such as the dentils under the porch frieze and the round column porch supports. The right gable-end wall contains a 1-story, curved bay, which has brick detailing at the corners and the first story. There is a rear, central fireplace, and iron finials on the roof ridge line.

THIS IS PROBABLY THE ONE MOST IMPORTANT PART OF THIS DATA FORM!

Please Attach a copy of a topographic map with the site marked on it.



MISSOURI OFFICE OF HISTORIC PRESERVATION

ARCHITECTURAL/HISTORIC INVENTORY SURVEY FORM

CL-AS-002-108

1. NO. E-11,12		4. PRESENT LOCAL NAME(S) OR DESIGNATION(S) 305 W. Kansas		1. NO.
2. COUNTY Clay		5. OTHER NAME(S)		
3. LOCATION OF LIBERTY NEGATIVES Community Development		Dougherty Home, 303 W. Kansas		2. COUNTY
6. SPECIFIC LEGAL LOCATION TOWNSHIP 51N RANGE 31W SECTION 7 IF CITY OR TOWN, STREET ADDRESS 305 W. Kansas		16. THEMATIC CATEGORY		
7. CITY OR TOWN IF RURAL, VICINITY Liberty		17. DATE(S) OR PERIOD ca. 1850		4. PRESENT LOCAL NAME(S) OR DESIGNATION(S)
8. DESCRIPTION OF LOCATION		18. STYLE OR DESIGN Greek Revival (original portion)		
		19. ARCHITECT OR ENGINEER		5. OTHER NAME(S)
		20. CONTRACTOR OR BUILDER		
9. COORDINATES UTM LAT N121,250 LONG E521,400		21. ORIGINAL USE, IF APPARENT residence		6. TOWNSHIP
10. SITE () STRUCTURE () BUILDING (X) OBJECT ()		22. PRESENT USE residence, rental		
11. ON NATIONAL REGISTER? YES () NO (X)		23. OWNERSHIP PUBLIC () PRIVATE (X)		RANGE
12. IS IT ELIGIBLE? YES () NO (X)		24. OWNER'S NAME AND ADDRESS IF KNOWN Jerry McCaslin S 71 By-Pass, Liberty		
13. PART OF ESTAB. HIST. DISTRICT? YES () NO (X)		25. OPEN TO PUBLIC? YES () NO (X)		SECTION
14. DISTRICT POTENTIAL? YES (X) NO ()		26. LOCAL CONTACT PERSON OR ORGANIZATION Jared Cooper, City Hall		
15. NAME OF ESTABLISHED DISTRICT		27. OTHER SURVEYS IN WHICH INCLUDED		
42. FURTHER DESCRIPTION OF IMPORTANT FEATURES The original brick, side-gable Greek Revival residence has undergone many alterations and additions over the years. The symmetrical, 5-bay facade barely reveals its Greek Revival origins; the rectangular side and transom light around the front door are boarded up, and the original long, narrow windows have been replaced. The original side gables have boxed cornice returns. The front entry has a modern pedimented portico with (cont.)		28. NO. OF STORIES 1		
43. HISTORY AND SIGNIFICANCE This modest, antebellum residence was one of the first homes west of the square in Liberty, and was built for Dr. William Dougherty, a physician and surgeon significant in Liberty's and Missouri's history. In addition to establishing a large medical practice in Liberty, he served as both city councilman and mayor of the city. He was one of the organizing members of Liberty's Methodist Episcopal Church. In 1878, he was elected to the Missouri State legislature. Dougherty introduced a bill to establish the State Board of Health and worked on bills authorizing benevolent insurance companies in Missouri. He helped organize, and was later president of the Kansas City District Medical Society. Although his home has been modified over the years, it (cont.)		29. BASEMENT? YES () NO ()		
		30. FOUNDATION MATERIAL brick; concrete		
44. DESCRIPTION OF ENVIRONMENT AND OUTBUILDINGS The house is set close to the edges of the lot bordering W. Kansas and Harrison. A garage is located at the rear of the squarish lot, with the drive off of Harrison.		31. WALL CONSTRUCTION brick		
		32. ROOF TYPE AND MATERIAL cross gable; composition shingle		
45. SOURCES OF INFORMATION History of Clay & Platte Counties, Missouri., 1885. Get to Know Old Clay Historical Tour, 6/2/1973.		33. NO. OF BAYS FRONT 5 SIDE 3		
		34. WALL TREATMENT stucco, siding, brick		
46. PREPARED BY Deon Wolfenbarger		35. PLAN SHAPE irregular		
		36. CHANGES ADDITION (X) (EXPLAIN IN NO. 42) ALTERED (X) MOVED ()		
47. ORGANIZATION Community Development		37. CONDITION INTERIOR EXTERIOR fair		
		38. PRESERVATION UNDERWAY? YES () NO (X)		
48. DATE 3/87		39. ENDANGERED? YES (X) BY WHAT? Neglect by renters NO ()		
		40. VISIBLE FROM PUBLIC ROAD? YES (X) NO ()		
49. REVISION DATE(S)		41. DISTANCE FROM AND FRONTAGE ON ROAD 100'		
		PHOTO MUST BE PROVIDED		
RETURN THIS FORM WHEN COMPLETED TO: OFFICE OF HISTORIC PRESERVATION P.O. BOX 176 JEFFERSON CITY, MISSOURI 65102 PH. 314-751-4096				

IF ADDITIONAL SPACE IS NEEDED, ATTACH SEPARATE SHEET(S) TO THIS FORM

CL-AS-002-108


Sketch map of location

Site No. e-11,12Section 7Township 51NRange 31W

Indicate the chief to
enclosing the site area with
on additional pages.

ation by
raphs, etc.

Indicate part of
section included in
sketch map.



W

E



Notes: 42. (cont.) vertical siding. The left addition has windows of varying sizes, as well as different sized gable dormers. A shed-roofed porch covers the left side, and has simple round columns on brick piers. There are two interior fireplaces; one on the left and the other in the right rear. The dormers have clapboard siding, and the entire structure has been stuccoed, except for the right rear.

43. (cont.) it is still significant as an example of a modest home of a prominent early settler of Liberty.

THIS IS PROBABLY THE ONE MOST IMPORTANT PART OF THIS DATA FORM!

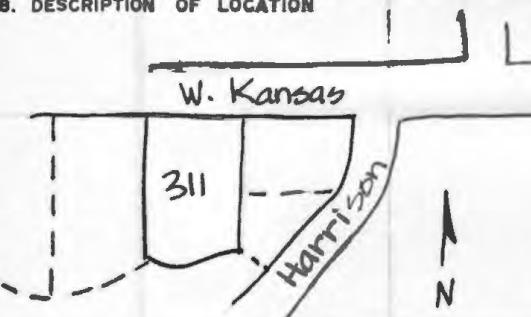
Please Attach a copy of a topographic map with the site marked on it.



MISSOURI OFFICE OF HISTORIC PRESERVATION

ARCHITECTURAL/HISTORIC INVENTORY SURVEY FORM

CL-AS-002-109

1. NO. E-13	4. PRESENT LOCAL NAME(S) OR DESIGNATION(S) 311 W. Kansas		1. NO.	
2. COUNTY Clay	5. OTHER NAME(S)			2. COUNTY
3. LOCATION of Liberty NEGATIVES Community Development				
6. SPECIFIC LEGAL LOCATION TOWNSHIP 51N RANGE 31W SECTION 7 IF CITY OR TOWN, STREET ADDRESS 311 W. Kansas	16. THEMATIC CATEGORY	28. NO. OF STORIES 1 1/2	4. PRESENT LOCAL NAME(S) OR DESIGNATION(S)	
7. CITY OR TOWN IF RURAL, VICINITY Liberty	17. DATE(S) OR PERIOD 1912	29. BASEMENT? YES (X) NO ()		
8. DESCRIPTION OF LOCATION 	18. STYLE OR DESIGN Vernacular-bungaloid Prairie	30. FOUNDATION MATERIAL stone		
9. COORDINATES UTM LAT N121,250 LONG E521,300	19. ARCHITECT OR ENGINEER	31. WALL CONSTRUCTION frame	5. OTHER NAME(S)	
	20. CONTRACTOR OR BUILDER	32. ROOF TYPE AND MATERIAL gable composition shingle		
	21. ORIGINAL USE, IF APPARENT residence	33. NO. OF BAYS FRONT 2 SIDE 3		
	22. PRESENT USE residence	34. WALL TREATMENT clapboard		
	23. OWNERSHIP PUBLIC () PRIVATE (X)	35. PLAN SHAPE rectangle		
	24. OWNER'S NAME AND ADDRESS IF KNOWN E.N. & Mary E. Hosman	36. CHANGES (EXPLAIN IN NO. 42) ADDITION () ALTERED () MOVED ()		
	25. OPEN TO PUBLIC? YES () NO (X)	37. CONDITION INTERIOR _____ EXTERIOR excellent		
	26. LOCAL CONTACT PERSON OR ORGANIZATION Jared Cooper, City Hall	38. PRESERVATION UNDERWAY? YES () NO (X)		
	27. OTHER SURVEYS IN WHICH INCLUDED	39. ENDANGERED? BY WHAT? YES () NO (X)		
	15. NAME OF ESTABLISHED DISTRICT	40. VISIBLE FROM PUBLIC ROAD? YES (X) NO ()		41. DISTANCE FROM AND FRONTAGE ON ROAD 95'
42. FURTHER DESCRIPTION OF IMPORTANT FEATURES The attic 1/2-story prevent it from being a true example of a bungalow, and the narrow lot dictates few long extensions typical of a true Prairie style house. A variety of eave forms give the house a picturesque appeal - from the side she-roof dormers, steep pitched front gable, and low pitched front porch gable extension with boxed returns. The full-length veranda front porch has corner brick columns and square, wooden entry (cont.)			6. TOWNSHIP	
43. HISTORY AND SIGNIFICANCE The house is a good example of the eclectic mixture of styles which were prevalent in residential pattern books available during the first part of this century. It lends character to the group of "workingman's" homes found on West Kansas Street.				
44. DESCRIPTION OF ENVIRONMENT AND OUTBUILDINGS The house sits on two very small lots, and the rear property line is a small creek.			7. RANGE	
45. SOURCES OF INFORMATION City water permits				
46. PREPARED BY Deon Wolfenbarger			8. SECTION	
47. ORGANIZATION Community Development				
48. DATE 1/87				
49. REVISION DATE(S)				

RETURN THIS FORM WHEN COMPLETED TO: OFFICE OF HISTORIC PRESERVATION

IF ADDITIONAL SPACE IS NEEDED, ATTACH SEPARATE SHEET(S) TO THIS FORM

P.O. BOX 176
JEFFERSON CITY, MISSOURI 65102
PH. 314-751-4096

1/87

CL-AS-002-109

Sketch map of location

Site No. E-13

Section 7

Township 51N

Range 31W

Indicate the chief topographical features, such as streams and elevations. Also indicate houses and roads. Indicate the site location by enclosing the site area with dotted line. Note scale of map and portion of section included in sketch map. Include drawings, photographs, etc. on additional pages.

Indicate part of section included in sketch map.

W



E

S

Notes: 42. (cont.) columns on brick piers. The windows are 1/1 double-hung sash with original storms; the front attic windows are paired. The entry door has three narrow lights. A box bay is on the left side.

THIS IS PROBABLY THE ONE MOST IMPORTANT PART OF THIS DATA FORM!

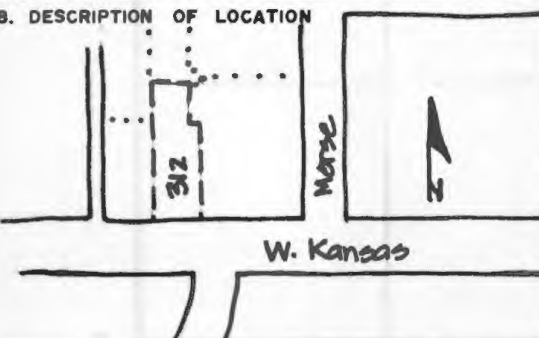
Please Attach a copy of a topographic map with the site marked on it.



MISSOURI OFFICE OF HISTORIC PRESERVATION

ARCHITECTURAL/HISTORIC INVENTORY SURVEY FORM

CL-AS-002-110

1. NO. A-16 2. COUNTY Clay 3. LOCATION of Liberty Community Development NEGATIVES	4. PRESENT LOCAL NAME(S) OR DESIGNATION(S) 312 W. Kansas 5. OTHER NAME(S)	1. NO.	
6. SPECIFIC LEGAL LOCATION TOWNSHIP <u>51N</u> RANGE <u>31W</u> SECTION <u>7</u> IF CITY OR TOWN, STREET ADDRESS 312 W. Kansas 7. CITY OR TOWN IF RURAL, VICINITY Liberty 8. DESCRIPTION OF LOCATION  9. COORDINATES UTM LAT <u>N121;250</u> LONG	16. THEMATIC CATEGORY 17. DATE(S) OR PERIOD ca. 1880-1890 18. STYLE OR DESIGN National; 19. ARCHITECT OR ENGINEER 20. CONTRACTOR OR BUILDER 21. ORIGINAL USE, IF APPARENT residence 22. PRESENT USE residence 23. OWNERSHIP PUBLIC () PRIVATE (X) 24. OWNER'S NAME AND ADDRESS IF KNOWN 25. OPEN TO PUBLIC? YES () NO (X)	28. NO. OF STORIES 1 29. BASEMENT? YES () NO (X) crawlspace 30. FOUNDATION MATERIAL stucco over 31. WALL CONSTRUCTION frame 32. ROOF TYPE AND MATERIAL gable-front & hipped wing; asbestos shingle 33. NO. OF BAYS FRONT 2 SIDE 34. WALL TREATMENT asbestos siding 35. PLAN SHAPE irregular 36. CHANGES ADDITION (X) (EXPLAIN IN NO. 42) ALTERED (X) MOVED () 37. CONDITION INTERIOR EXTERIOR <u>fair</u> 38. PRESERVATION UNDERWAY? YES () NO (X) 39. ENDANGERED? YES () NO (X) BY WHAT? 40. VISIBLE FROM PUBLIC ROAD? YES (X) NO () 41. DISTANCE FROM AND FRONTAGE ON ROAD 51'	2. COUNTY
10. SITE () STRUCTURE () BUILDING (X) OBJECT () 11. ON NATIONAL REGISTER? YES () NO (X) 12. IS IT ELIGIBLE? YES () NO (X) 13. PART OF ESTAB. HIST. DISTRICT? YES () NO (X) 14. DISTRICT POTENTIAL? YES (X) NO () 15. NAME OF ESTABLISHED DISTRICT	26. LOCAL CONTACT PERSON OR ORGANIZATION Jared Cooper, City Hall 27. OTHER SURVEYS IN WHICH INCLUDED	4. PRESENT LOCAL NAME(S) OR DESIGNATION(S)	
42. FURTHER DESCRIPTION OF IMPORTANT FEATURES 36. There is a rear addition, and the asbestos siding undoubtedly removed some details which would have been helpful in dating the structure. *This modest gable-front and wing house still has some details left in spite of residing. The flared gable end has boxed cornice returns. A front, projecting square bay has a bellcast hipped roof with a wide band of trim below. The shed-roofed front porch has (over)		5. OTHER NAME(S)	
43. HISTORY AND SIGNIFICANCE Although somewhat altered and modest in design, this house not only lends character to the historic district by adding to the sense of time, it is also important as a transition in design from the 1-story bungalows to the left and the high-style Queen Anne residence on the right.		6. TOWNSHIP	
44. DESCRIPTION OF ENVIRONMENT AND OUTBUILDINGS The lot is extremely long and narrow. The gravel drive is located on the right, with a wood fence separating it from the lot next door. A large stump in the front yard indicates a previous mature hardwood.		RANGE	
45. SOURCES OF INFORMATION	46. PREPARED BY Deon Wolfenbarger 47. ORGANIZATION Community Development 48. DATE 12/86 49. REVISION DATE(S)	SECTION	

RETURN THIS FORM WHEN COMPLETED TO: OFFICE OF HISTORIC PRESERVATION
P.O. BOX 176
JEFFERSON CITY, MISSOURI 65102
PH. 314-751-4096

IF ADDITIONAL SPACE IS NEEDED, ATTACH SEPARATE SHEET(S) TO THIS FORM

CL-AS-002-110

Sketch map of location Site No. _____
 Section 7 Township 51N Range 31W

Indicate the chief topographical features, such as streams and elevations. Also indicate houses and roads. Indicate the site location by enclosing the site area with dotted line. Note scale of map and portion of section included in sketch map. Include drawings, photographs, etc. on additional pages.

Indicate part of section included in sketch map.



Notes: 42. (cont.) simple square columns. The central fireplace has been stuccoed. Window surrounds have simple entablature crowns.

THIS IS PROBABLY THE ONE MOST IMPORTANT PART OF THIS DATA FORM!

Please Attach a copy of a topographic map with the site marked on it.



MISSOURI OFFICE OF HISTORIC PRESERVATION

ARCHITECTURAL/HISTORIC INVENTORY SURVEY FORM

CL-AS-002-111

1. NO. <u>A-18</u> 2. COUNTY <u>Clay</u> 3. LOCATION OF <u>Liberty</u> NEGATIVES <u>Community Development</u>	4. PRESENT LOCAL NAME(S) OR DESIGNATION(S) <u>316 W. Kansas</u> 5. OTHER NAME(S)	1. NO.
6. SPECIFIC LEGAL LOCATION TOWNSHIP <u>51N</u> RANGE <u>31W</u> SECTION <u>7</u> IF CITY OR TOWN, STREET ADDRESS <u>316 W. Kansas</u> 7. CITY OR TOWN IF RURAL, VICINITY <u>Liberty</u> 8. DESCRIPTION OF LOCATION <u>W. Franklin</u>	16. THEMATIC CATEGORY 17. DATE(S) OR PERIOD <u>1925-1926</u> 18. STYLE OR DESIGN <u>Craftsman bungalow</u> 19. ARCHITECT OR ENGINEER 20. CONTRACTOR OR BUILDER <u>L.W. McConnell</u> 21. ORIGINAL USE, IF APPARENT <u>residence</u> 22. PRESENT USE <u>residence</u> 23. OWNERSHIP PUBLIC () PRIVATE (<input checked="" type="checkbox"/>) 24. OWNER'S NAME AND ADDRESS IF KNOWN <u>Harlin R. & Margaret Clements</u> 25. OPEN TO PUBLIC? YES () NO (<input checked="" type="checkbox"/>) 26. LOCAL CONTACT PERSON OR ORGANIZATION <u>Iared Cooper, City Hall</u> 27. OTHER SURVEYS IN WHICH INCLUDED	2. COUNTY
9. COORDINATES UTM LAT <u>N121,250</u> LONG <u>E521,400</u> 10. SITE () STRUCTURE () BUILDING (<input checked="" type="checkbox"/>) OBJECT () 11. ON NATIONAL REGISTER? YES () NO (<input checked="" type="checkbox"/>) 12. IS IT ELIGIBLE? YES () NO (<input checked="" type="checkbox"/>) 13. PART OF ESTAB. HIST. DISTRICT? YES () NO (<input checked="" type="checkbox"/>) 14. DISTRICT POTENTIAL? YES (<input checked="" type="checkbox"/>) NO () 15. NAME OF ESTABLISHED DISTRICT	28. NO. OF STORIES <u>1</u> 29. BASEMENT? YES (<input checked="" type="checkbox"/>) NO () 30. FOUNDATION MATERIAL <u>tile</u> 31. WALL CONSTRUCTION <u>frame</u> 32. ROOF TYPE AND MATERIAL <u>front gable; asbestos shingle</u> 33. NO. OF BAYS FRONT <u>2</u> SIDE <u>3</u> 34. WALL TREATMENT <u>aluminum siding</u> 35. PLAN SHAPE <u>rectangular</u> 36. CHANGES (EXPLAIN IN NO. 42) ADDITION () ALTERED (<input checked="" type="checkbox"/>) MOVED () 37. CONDITION INTERIOR EXTERIOR <u>good</u> 38. PRESERVATION UNDERWAY? YES () NO (<input checked="" type="checkbox"/>) 39. ENDANGERED? BY WHAT? YES () NO (<input checked="" type="checkbox"/>) 40. VISIBLE FROM PUBLIC ROAD? YES (<input checked="" type="checkbox"/>) NO () 41. DISTANCE FROM AND FRONTAGE ON ROAD <u>48.66</u>	4. PRESENT LOCAL NAME(S) OR DESIGNATION(S)
42. FURTHER DESCRIPTION OF IMPORTANT FEATURES <p>36. Aluminum siding is the only major alteration. *This simple Craftsman bungalow has a full front, hipped-roof porch with square brick columns. The porch rails are also brick with a concrete cap, and lower vent openings. The roof overhang has enclosed rafters and open eaves. There are two fireplaces - a central, rear and a left, exterior. The windows are 3/1, double-hung. The box bay on the left has a metal awning.</p>	43. HISTORY AND SIGNIFICANCE <p>A typical example of the many Craftsman bungalows in Liberty, and one of several built by L.W. McConnell, this house lends character to the existing neighborhood and is a contributing building. It was completed in 1926 for a cost of \$5400.</p>	5. OTHER NAME(S)
44. DESCRIPTION OF ENVIRONMENT AND OUTBUILDINGS <p>The bungalow is on a very small lot. Entry to the detached garage at the rear is from the alley along the left side of the house.</p>	45. SOURCES OF INFORMATION <u>City building permits</u>	6. TOWNSHIP
RETURN THIS FORM WHEN COMPLETED TO: OFFICE OF HISTORIC PRESERVATION P.O. BOX 176 JEFFERSON CITY, MISSOURI 65102 PH. 314-751-4096		RANGE
46. PREPARED BY <u>Deon Wolfenbarger</u> 47. ORGANIZATION <u>Community Development</u> 48. DATE <u>12/86</u> 49. REVISION DATE(S)		SECTION

IF ADDITIONAL SPACE IS NEEDED, ATTACH SEPARATE SHEET(S) TO THIS FORM

CL-AS-002-111

Sketch map of location

Site No.

Section 7

Township 51N

Range 31W

Indicate the chief topographical features, such as streams and elevations. Also indicate houses and roads. Indicate the site location by enclosing the site area with dotted line. Note scale of map and portion of section included in sketch map. Include drawings, photographs, etc. on additional pages.

N

Indicate part of section included in sketch map.



W

E

S

Notes:

THIS IS PROBABLY THE ONE MOST IMPORTANT PART OF THIS DATA FORM!

Please Attach a copy of a topographic map with the site marked on it.



MISSOURI OFFICE OF HISTORIC PRESERVATION

ARCHITECTURAL/HISTORIC INVENTORY SURVEY FORM

CL-AS-002-112

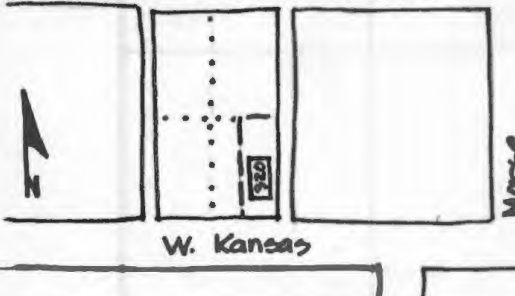
1. NO. A-20	4. PRESENT LOCAL NAME(S) OR DESIGNATION(S) 320 W. Kansas	1. NO.	
2. COUNTY Clay	5. OTHER NAME(S)		2. COUNTY
3. LOCATION of Liberty NEGATIVES Community Development			
6. SPECIFIC LEGAL LOCATION TOWNSHIP <u>51N</u> RANGE <u>31W</u> SECTION <u>7</u> IF CITY OR TOWN, STREET ADDRESS 320 W. Kansas	16. THEMATIC CATEGORY 17. DATE(S) OR PERIOD 1924	4. PRESENT LOCAL NAME(S) OR DESIGNATION(S)	
7. CITY OR TOWN IF RURAL, VICINITY Liberty	18. STYLE OR DESIGN Craftsman Bungalow		
8. DESCRIPTION OF LOCATION <u>W. Franklin</u> 	19. ARCHITECT OR ENGINEER 20. CONTRACTOR OR BUILDER Ray Henley		
9. COORDINATES UTM LAT <u>N121,250</u> LONG <u>E521,300</u>	21. ORIGINAL USE, IF APPARENT residence 22. PRESENT USE residence 23. OWNERSHIP PUBLIC () PRIVATE (X)	5. OTHER NAME(S)	
10. SITE () STRUCTURE () BUILDING (X) OBJECT ()	24. OWNER'S NAME AND ADDRESS IF KNOWN		
11. ON NATIONAL REGISTER ? YES () NO (X) 12. IS IT ELIGIBLE ? YES () NO (X) 13. PART OF ESTAB. HIST. DISTRICT ? YES () NO (X) 14. DISTRICT POTENTIAL ? YES (X) NO ()	25. OPEN TO PUBLIC ? YES () NO (X) 26. LOCAL CONTACT PERSON OR ORGANIZATION Jared Cooper, City Hall 27. OTHER SURVEYS IN WHICH INCLUDED		
15. NAME OF ESTABLISHED DISTRICT		28. NO. OF STORIES <u>1</u> 29. BASEMENT ? YES (X) NO () 30. FOUNDATION MATERIAL stone 31. WALL CONSTRUCTION frame 32. ROOF TYPE AND MATERIAL gable-front; asbestos shingle 33. NO. OF BAYS FRONT <u>2</u> SIDE <u>3</u> 34. WALL TREATMENT stucco 35. PLAN SHAPE rectangle 36. CHANGES (EXPLAIN IN NO. 42) ADDITION () ALTERED () MOVED () 37. CONDITION INTERIOR _____ EXTERIOR <u>excellent</u> 38. PRESERVATION UNDERWAY ? YES () NO (X) 39. ENDANGERED ? BY WHAT ? YES () NO (X) 40. VISIBLE FROM PUBLIC ROAD ? YES (X) NO () 41. DISTANCE FROM AND FRONTAGE ON ROAD <u>37'</u>	6. TOWNSHIP
42. FURTHER DESCRIPTION OF IMPORTANT FEATURES *This gable-front bungalow is nearly identical to the one next door, 324 W. Kansas. The main roof extends over the full front porch, which has square columns, stuccoed porch rails, and a segmental arch. The roof has wide-overhanging eaves with two triangular knee braces, common to Craftsman house, in the gable end. A decorative, wooden diamond cut-out is attached to the porch rails and the front gable end(cont.)		7. RANGE	
43. HISTORY AND SIGNIFICANCE One of two nearly identical bungalows built by Ray Henley in 1924 for \$5000.00, the builder nonetheless put slightly different details in the two spec houses. Both bungalows are in excellent shape, add character to the street-scapes, and are contributing buildings to the historic district.			
44. DESCRIPTION OF ENVIRONMENT AND OUTBUILDINGS Built on an extremely small lot, the bungalow has a rear garage shared with 324 W. Kansas (the garage straddles the two property lines). The garage is entered from the alley which runs along the right (east) property line.			
45. SOURCES OF INFORMATION City building permits		46. PREPARED BY Deon Wolfenbarger 47. ORGANIZATION Community Development 48. DATE 12/86 49. REVISION DATE(S)	SECTION
RETURN THIS FORM WHEN COMPLETED TO: OFFICE OF HISTORIC PRESERVATION P.O. BOX 176 JEFFERSON CITY, MISSOURI 65102 PH. 314-751-4096			

PHOTO
MUST

BE
PROVIDED

Site No. _____

Section 7 Township 51N Range 31W

Indicate the chief topographical features, such as streams and elevations. Also indicate houses and roads. Indicate the site location by enclosing the site area with dotted line. Note scale of map and portion of section included in sketch map. Include drawings, photographs, etc. on additional pages.

Indicate part of section included in sketch map.



Notes: 42. (cont.) The windows are 8/1, double-hung. There is a left, exterior fireplace. Stucco has been filled in between the porch piers, and shutters added to the front windows.

THIS IS PROBABLY THE ONE MOST IMPORTANT PART OF THIS DATA FORM!

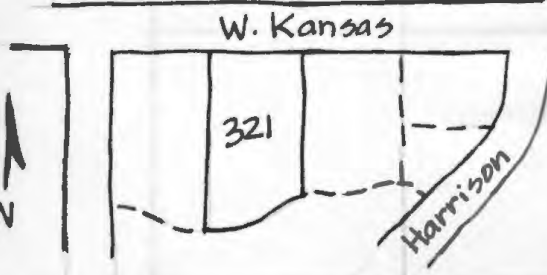
Please Attach a copy of a topographic map with the site marked on it.



MISSOURI OFFICE OF HISTORIC PRESERVATION

ARCHITECTURAL/HISTORIC INVENTORY SURVEY FORM

CL-AS-002-113

1. NO. E-14		4. PRESENT LOCAL NAME(S) OR DESIGNATION(S) 321 W. Kansas		1. NO.
2. COUNTY Clay		5. OTHER NAME(S)		
3. LOCATION OF LIBERTY NEGATIVES Community development				
6. SPECIFIC LEGAL LOCATION TOWNSHIP 51N RANGE 31W SECTION 7 IF CITY OR TOWN, STREET ADDRESS 321 W. Kansas		16. THEMATIC CATEGORY		2. COUNTY
7. CITY OR TOWN IF RURAL, VICINITY Liberty		17. DATE(S) OR PERIOD 1906		
8. DESCRIPTION OF LOCATION		18. STYLE OR DESIGN		
		19. ARCHITECT OR ENGINEER		4. PRESENT LOCAL NAME(S) OR DESIGNATION(S)
		20. CONTRACTOR OR BUILDER		
		21. ORIGINAL USE, IF APPARENT residence		
9. COORDINATES UTM LAT N121,250 LONG E521,150		22. PRESENT USE residence		5. OTHER NAME(S)
10. SITE () STRUCTURE () BUILDING (X) OBJECT ()		23. OWNERSHIP PUBLIC () PRIVATE (X)		
11. ON NATIONAL REGISTER? YES () NO (X)		24. OWNER'S NAME AND ADDRESS IF KNOWN Frances & Stephn Rodman		
12. IS IT ELIGIBLE? YES () NO (X)		25. OPEN TO PUBLIC? YES () NO (X)		6. TOWNSHIP
13. PART OF ESTAB. HIST. DISTRICT? YES () NO (X)		26. LOCAL CONTACT PERSON OR ORGANIZATION Jared Cooper		
14. DISTRICT POTENTIAL? YES (X) NO ()		27. OTHER SURVEYS IN WHICH INCLUDED		
15. NAME OF ESTABLISHED DISTRICT		28. NO. OF STORIES 2		RANGE
		29. BASEMENT? YES (X) NO ()		
		30. FOUNDATION MATERIAL stone		
		31. WALL CONSTRUCTION frame		SECTION
		32. ROOF TYPE AND MATERIAL cross gable, composition shingle		
		33. NO. OF BAYS FRONT 4 SIDE 2		
		34. WALL TREATMENT asbestos shingle		
		35. PLAN SHAPE rectangle		
		36. CHANGES (EXPLAIN IN NO. 42) ADDITION (X) ALTERED (X) MOVED ()		
		37. CONDITION INTERIOR EXTERIOR fair		
		38. PRESERVATION UNDERWAY? YES () NO (X)		
		39. ENDANGERED? BY WHAT? YES () NO (X)		
		40. VISIBLE FROM PUBLIC ROAD? YES (X) NO ()		
		41. DISTANCE FROM AND FRONTAGE ON ROAD 100'		
42. FURTHER DESCRIPTION OF IMPORTANT FEATURES This house has undergone so many alterations and additions so as to obscure its original style, which was probably the vernacular National style, gable-front-and-wing subtype (with the original front porch having been enclosed). There are two gable roof wall dormers on the left, and a shed roof dormer on the front with three small casement windows. There is a left interior fireplace. A modern aluminum portico with iron (cont.)				PHOTO MUST BE PROVIDED
43. HISTORY AND SIGNIFICANCE Although altered over the years, the house has potential for renovation. It fits in the historic neighborhood by virtue of its mass, scale, and set-back from the street.				
44. DESCRIPTION OF ENVIRONMENT AND OUTBUILDINGS Set close to W. Kansas (as are the other houses in this block) on two small lots, the house has a line of old shrubs. The rear of the lot is defined by a small creek.				
45. SOURCES OF INFORMATION City water permits		46. PREPARED BY Deon Wolfenbarger		
		47. ORGANIZATION Community development		
		48. DATE 1/87		
		49. REVISION DATE(S)		

RETURN THIS FORM WHEN COMPLETED TO: OFFICE OF HISTORIC PRESERVATION
P.O. BOX 176
JEFFERSON CITY, MISSOURI 65102
PH. 314-751-4096


IF ADDITIONAL SPACE IS NEEDED, ATTACH SEPARATE SHEET(S) TO THIS FORM

CL-AS-002-113

Sketch map of location Site No. E-14
Section 7 Township 51N Range 31W

Indicate the chief topographical features, such as streams and elevations. Also indicate houses and roads. Indicate the site location by enclosing the site area with dotted line. Note scale of map and portion of section included in sketch map. Include drawings, photographs, etc. on additional pages.

Indicate part of section included in sketch map.



Notes: 42. (cont.) rails and supports over the front entry. Except for the entablatures over the 1/1 windows. little original detail remains.

THIS IS PROBABLY THE ONE MOST IMPORTANT PART OF THIS DATA FORM!

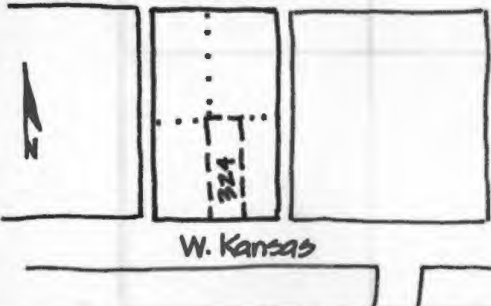
Please Attach a copy of a topographic map with the site marked on it.



MISSOURI OFFICE OF HISTORIC PRESERVATION

ARCHITECTURAL/HISTORIC INVENTORY SURVEY FORM

CL-AS-002-114

<p>1. NO. <u>B-1</u></p> <p>2. COUNTY <u>Clay</u></p> <p>3. LOCATION OF <u>Liberty</u> NEGATIVES <u>Community Development</u></p>	<p>4. PRESENT LOCAL NAME(S) OR DESIGNATION(S) <u>324 W. Kansas</u></p> <p>5. OTHER NAME(S)</p>	1. NO.	
<p>6. SPECIFIC LEGAL LOCATION TOWNSHIP <u>51N</u> RANGE <u>31W</u> SECTION <u>7</u> IF CITY OR TOWN, STREET ADDRESS <u>324 W. Kansas</u></p> <p>7. CITY OR TOWN IF RURAL, VICINITY <u>Liberty</u></p> <p>8. DESCRIPTION OF LOCATION</p>  <p>9. COORDINATES UTM LAT <u>N121,250</u> LONG <u>E521,300</u></p> <p>10. SITE () STRUCTURE () BUILDING (<input checked="" type="checkbox"/>) OBJECT ()</p> <p>11. ON NATIONAL REGISTER? YES () NO (<input checked="" type="checkbox"/>)</p> <p>12. IS IT ELIGIBLE? YES () NO (<input checked="" type="checkbox"/>)</p> <p>13. PART OF ESTAB. HIST. DISTRICT? YES () NO (<input checked="" type="checkbox"/>)</p> <p>14. DISTRICT POTENTIAL? YES (<input checked="" type="checkbox"/>) NO ()</p> <p>15. NAME OF ESTABLISHED DISTRICT</p>	<p>16. THEMATIC CATEGORY</p> <p>17. DATE(S) OR PERIOD <u>1924</u></p> <p>18. STYLE OR DESIGN <u>Craftsman bungalow</u></p> <p>19. ARCHITECT OR ENGINEER</p> <p>20. CONTRACTOR OR BUILDER <u>Ray Henley</u></p> <p>21. ORIGINAL USE, IF APPARENT <u>residence</u></p> <p>22. PRESENT USE <u>residence</u></p> <p>23. OWNERSHIP PUBLIC () PRIVATE (<input checked="" type="checkbox"/>)</p> <p>24. OWNER'S NAME AND ADDRESS IF KNOWN <u>Jesse J. & Louise H. Gabbert</u></p> <p>25. OPEN TO PUBLIC? YES () NO (<input checked="" type="checkbox"/>)</p> <p>26. LOCAL CONTACT PERSON OR ORGANIZATION <u>Jared Cooper</u></p> <p>27. OTHER SURVEYS IN WHICH INCLUDED</p>	<p>28. NO. OF STORIES <u>1</u></p> <p>29. BASEMENT? YES (<input checked="" type="checkbox"/>) NO ()</p> <p>30. FOUNDATION MATERIAL <u>stone</u></p> <p>31. WALL CONSTRUCTION <u>frame</u></p> <p>32. ROOF TYPE AND MATERIAL <u>front clipped (jerkinhead) gable; asbestos shingle</u></p> <p>33. NO. OF BAYS FRONT <u>2</u> SIDE <u>3</u></p> <p>34. WALL TREATMENT <u>stucco</u></p> <p>35. PLAN SHAPE <u>rectangle</u></p> <p>36. CHANGES (EXPLAIN IN NO. 42) ADDITION () ALTERED (<input checked="" type="checkbox"/>) MOVED ()</p> <p>37. CONDITION INTERIOR EXTERIOR <u>excellent</u></p> <p>38. PRESERVATION UNDERWAY? YES () NO (<input checked="" type="checkbox"/>)</p> <p>39. ENDANGERED? BY WHAT? YES () NO (<input checked="" type="checkbox"/>)</p> <p>40. VISIBLE FROM PUBLIC ROAD? YES (<input checked="" type="checkbox"/>) NO ()</p> <p>41. DISTANCE FROM AND FRONTAGE ON ROAD <u>37'</u></p>	2. COUNTY
<p>42. FURTHER DESCRIPTION OF IMPORTANT FEATURES 36. Only apparent exterior alterations are the aluminum storm windows & door and the iron porch railings. *This gable-front bungalow is nearly identical to the one next door, 320 W. Kansas. The main roof extends over the full front porch, which has square columns and semi-elliptical arches. The roof has wide-overhanging eaves with the triangular knee braces common to Craftsman houses in the gable end. (over)</p> <p>43. HISTORY AND SIGNIFICANCE One of two nearly identical bungalows built by Ray Henley in 1924 for \$5000.00, the builder nonetheless put slightly different details in the two spec houses. Both bungalows are in excellent shape, add character to the streetscape, and are contributing buildings to the historic district.</p> <p>44. DESCRIPTION OF ENVIRONMENT AND OUTBUILDINGS Built on an extremely small lot, the bungalow has a concrete drive on the right which leads to a garage shared with 320 W. Kansas (the garage straddles the two property lines).</p> <p>45. SOURCES OF INFORMATION <u>City building permits</u></p>		<p>46. PREPARED BY <u>Deon Wolfenbarger</u></p> <p>47. ORGANIZATION <u>Community Development</u></p> <p>48. DATE <u>12/86</u></p> <p>49. REVISION DATE(S)</p>	4. PRESENT LOCAL NAME(S) OR DESIGNATION(S)
<p>46. PREPARED BY <u>Deon Wolfenbarger</u></p> <p>47. ORGANIZATION <u>Community Development</u></p> <p>48. DATE <u>12/86</u></p> <p>49. REVISION DATE(S)</p>		5. OTHER NAME(S)	
<p>RETURN THIS FORM WHEN COMPLETED TO: OFFICE OF HISTORIC PRESERVATION P.O. BOX 176 JEFFERSON CITY, MISSOURI 65102 PH. 314-751-4096</p> <p>IF ADDITIONAL SPACE IS NEEDED, ATTACH SEPARATE SHEET(S) TO THIS FORM</p>		6. TOWNSHIP	
<p>46. PREPARED BY <u>Deon Wolfenbarger</u></p> <p>47. ORGANIZATION <u>Community Development</u></p> <p>48. DATE <u>12/86</u></p> <p>49. REVISION DATE(S)</p>		RANGE	
<p>46. PREPARED BY <u>Deon Wolfenbarger</u></p> <p>47. ORGANIZATION <u>Community Development</u></p> <p>48. DATE <u>12/86</u></p> <p>49. REVISION DATE(S)</p>		SECTION	

CL-AS-002-114

Sketch map of location Site No. _____
 Section 7 Township 51N Range 31W

Indicate the chief topographical features, such as streams and elevations. Also indicate houses and roads. Indicate the site location by enclosing the site area with dotted line. Note scale of map and portion of section included in sketch map. Include drawings, photographs, etc. on additional pages.

Indicate part of section included in sketch map.



Notes: 42. (cont.) The windows are 8/1, double-hung. There is a left, exterior and a central, rear fireplace. Wooden trellis fills in between the porch piers.

THIS IS PROBABLY THE ONE MOST IMPORTANT PART OF THIS DATA FORM!

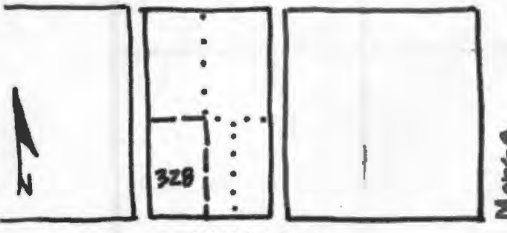
Please Attach a copy of a topographic map with the site marked on it.



MISSOURI OFFICE OF HISTORIC PRESERVATION

ARCHITECTURAL/HISTORIC INVENTORY SURVEY FORM

CL-AS-002-115

1. NO. B-3	4. PRESENT LOCAL NAME(S) OR DESIGNATION(S) 328 W. Kansas	1. NO.
2. COUNTY Clay	5. OTHER NAME(S)	2. COUNTY
3. LOCATION OF Liberty NEGATIVES Community Development		4. PRESENT LOCAL NAME(S) OR DESIGNATION(S)
6. SPECIFIC LEGAL LOCATION TOWNSHIP <u>51N</u> RANGE <u>31W</u> SECTION <u>7</u> IF CITY OR TOWN, STREET ADDRESS 328 W. Kansas	16. THEMATIC CATEGORY	28. NO. OF STORIES 1 29. BASEMENT? YES () NO (X)
7. CITY OR TOWN IF RURAL, VICINITY Liberty	17. DATE(S) OR PERIOD ca. 1880-1900	30. FOUNDATION MATERIAL stucco over
8. DESCRIPTION OF LOCATION 	18. STYLE OR DESIGN Queen Anne	31. WALL CONSTRUCTION frame
9. COORDINATES UTM LAT N121,250 LONG E521,200	19. ARCHITECT OR ENGINEER	32. ROOF TYPE AND MATERIAL gable-front & hipped wing; asbestos shingle
10. SITE () STRUCTURE () BUILDING (X) OBJECT ()	20. CONTRACTOR OR BUILDER	33. NO. OF BAYS FRONT 2 SIDE
11. ON NATIONAL REGISTER? YES () NO (X)	21. ORIGINAL USE, IF APPARENT residence	34. WALL TREATMENT shingle & aluminum siding
12. IS IT ELIGIBLE? YES () NO (X)	22. PRESENT USE residence	35. PLAN SHAPE irregular
13. PART OF ESTAB. HIST. DISTRICT? YES () NO (X)	23. OWNERSHIP PUBLIC () PRIVATE (X)	36. CHANGES (EXPLAIN IN NO. 42) ADDITION (X) ALTERED (X) MOVED ()
14. DISTRICT POTENTIAL? YES (X) NO ()	24. OWNER'S NAME AND ADDRESS IF KNOWN	37. CONDITION INTERIOR _____ EXTERIOR good
15. NAME OF ESTABLISHED DISTRICT	25. OPEN TO PUBLIC? YES () NO (X)	38. PRESERVATION UNDERWAY? YES () NO (X)
42. FURTHER DESCRIPTION OF IMPORTANT FEATURES 36. There have been two additions - one to the rear and another on the left side. The replacement siding is the most noticeable alteration, especially out-of-scale on this small of a cottage. *In spite of alterations, there are many details left on this modest, Queen Anne cottage. The front-gable end has boxed, cornice returns, as well as three different types of wood shingles in wide bands. The front (over)	26. LOCAL CONTACT PERSON OR ORGANIZATION Jared Cooper, City Hall	39. ENDANGERED? BY WHAT? YES () NO (X)
43. HISTORY AND SIGNIFICANCE The house is a good example of a modest cottage with Queen Anne detailing, and it is a contributing factor to the character of the historic district.	27. OTHER SURVEYS IN WHICH INCLUDED	40. VISIBLE FROM PUBLIC ROAD? YES (X) NO ()
44. DESCRIPTION OF ENVIRONMENT AND OUTBUILDINGS Situated on a small lot, there is an alley along the left property line which leads to parking in the rear.	41. DISTANCE FROM AND FRONTAGE ON ROAD 56'	5. OTHER NAME(S)
45. SOURCES OF INFORMATION	46. PREPARED BY Deon Wolfenbarger	6. TOWNSHIP
47. ORGANIZATION Community Development	48. DATE 12/86	RANGE
49. REVISION DATE(S)	RETURN THIS FORM WHEN COMPLETED TO: OFFICE OF HISTORIC PRESERVATION P.O. BOX 176 JEFFERSON CITY, MISSOURI 65102 PH. 314-751-4096	SECTION

IF ADDITIONAL SPACE IS NEEDED, ATTACH SEPARATE SHEET(S) TO THIS FORM

CL-AS-002-115

Sketch map of location

Site No. _____

Section 7Township 51NRange 31W

Indicate the chief topographical features, such as streams and elevations. Also indicate houses and roads. Indicate the site location by enclosing the site area with dotted line. Note scale of map and portion of section included in sketch map. Include drawings, photographs, etc. on additional pages.

Indicate part of section included in sketch map.



S

Notes: 42. (cont.) porch has a half triangular pediment over the entry, turned porch supports, a spindle work frieze, and jig-sawn brackets.

THIS IS PROBABLY THE ONE MOST IMPORTANT PART OF THIS DATA FORM!

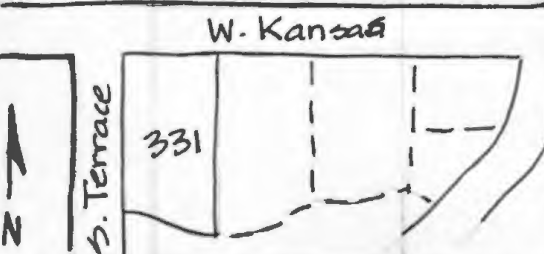
Please Attach a copy of a topographic map with the site marked on it.



MISSOURI OFFICE OF HISTORIC PRESERVATION

ARCHITECTURAL/HISTORIC INVENTORY SURVEY FORM

CL-AS-002-116

1. NO. E-15		4. PRESENT LOCAL NAME(S) OR DESIGNATION(S) 331 W. Kansas		1. NO.	
2. COUNTY Clay		5. OTHER NAME(S)			2. COUNTY
3. LOCATION OF Liberty NEGATIVES Community Development					
6. SPECIFIC LEGAL LOCATION TOWNSHIP 51N RANGE 31W SECTION 7 IF CITY OR TOWN, STREET ADDRESS 331 W. Kansas		16. THEMATIC CATEGORY		4. PRESENT LOCAL NAME(S) OR DESIGNATION(S)	
7. CITY OR TOWN IF RURAL, VICINITY Liberty		17. DATE(S) OR PERIOD 1910			
8. DESCRIPTION OF LOCATION		18. STYLE OR DESIGN Vernacular Craftsman bungalow			
		19. ARCHITECT OR ENGINEER		5. OTHER NAME(S)	
		20. CONTRACTOR OR BUILDER			
		21. ORIGINAL USE, IF APPARENT residence			
9. COORDINATES UTM LAT N121,250 LONG E521,050		22. PRESENT USE residence - rental		6. TOWNSHIP	
10. SITE () STRUCTURE () BUILDING (X) OBJECT ()		23. OWNERSHIP PUBLIC () PRIVATE (X)			
11. ON NATIONAL REGISTER? YES () NO (X)		24. OWNER'S NAME AND ADDRESS IF KNOWN			
12. IS IT ELIGIBLE? YES () NO (X)		25. OPEN TO PUBLIC? YES () NO (X)		7. RANGE	
13. PART OF ESTAB. HIST. DISTRICT? YES () NO (X)		26. LOCAL CONTACT PERSON OR ORGANIZATION Jared Cooper, City HALL			
14. DISTRICT POTENTIAL? YES (X) NO ()		27. OTHER SURVEYS IN WHICH INCLUDED			
15. NAME OF ESTABLISHED DISTRICT		28. NO. OF STORIES 1		8. SECTION	
		29. BASEMENT? YES (X) NO ()			
		30. FOUNDATION MATERIAL stone			
		31. WALL CONSTRUCTION frame		9. PHOTO MUST BE PROVIDED	
		32. ROOF TYPE AND MATERIAL gable: composition shingle			
		33. NO. OF BAYS FRONT 2 SIDE 2			
		34. WALL TREATMENT clapboard		10. RETURN THIS FORM WHEN COMPLETED TO:	
		35. PLAN SHAPE square			
		36. CHANGES (EXPLAIN IN NO. 42) ADDITION () ALTERED () MOVED ()			
		37. CONDITION INTERIOR EXTERIOR fair		11. OFFICE OF HISTORIC PRESERVATION	
		38. PRESERVATION UNDERWAY? YES () NO (X)			
		39. ENDANGERED? BY WHAT? YES () NO (X)			
		40. VISIBLE FROM PUBLIC ROAD? YES (X) NO ()		12. JEFFERSON CITY, MISSOURI	
		41. DISTANCE FROM AND FRONTAGE ON ROAD 100'			
42. FURTHER DESCRIPTION OF IMPORTANT FEATURES This very modest Craftsman bungalow nonetheless has a few distinguishing details, such as trianlur brackets underthe rake roof edge. The front shed-roof dormer has exposed rafter tails and paired windows. The set-in left front porchhas a square, tapered porch column. The side gabled roof has wide, unenclosed eave overhangs.				13. PH. 314-751-4096	
43. HISTORY AND SIGNIFICANCE While being a very modest home, the bungalow represents a housing type available to the working class. As part of a section of vernacular historic homes on W. Kansas, it lends character to the neighborhood.					
44. DESCRIPTION OF ENVIRONMENT AND OUTBUILDINGS The large, corner lot has a drive on the right side with a stone retaining wall. The rear property line is defined by a small creek.					
45. SOURCES OF INFORMATION City water permits				14. RETURN THIS FORM WHEN COMPLETED TO:	
46. PREPARED BY Deon Wolfenbarger					
47. ORGANIZATION Community development					
48. DATE 1/87				15. RETURN THIS FORM WHEN COMPLETED TO:	
49. REVISION DATE(S)					

IF ADDITIONAL SPACE IS NEEDED, ATTACH SEPARATE SHEET(S) TO THIS FORM

OFFICE OF HISTORIC PRESERVATION
P.O. BOX 176
JEFFERSON CITY, MISSOURI 65102
PH. 314-751-4096

CL-AS-002-116

Sketch map of location

Site No.

E-15

Section 7

Township 51N

Range 31W

Indicate the chief topographical features, such as streams and elevations. Also indicate houses and roads. Indicate the site location by enclosing the site area with dotted line. Note scale of map and portion of section included in sketch map. Include drawings, photographs, etc. on additional pages.

N

Indicate part of section included in sketch map.



W



E

S

Notes:

THIS IS PROBABLY THE ONE MOST IMPORTANT PART OF THIS DATA FORM!

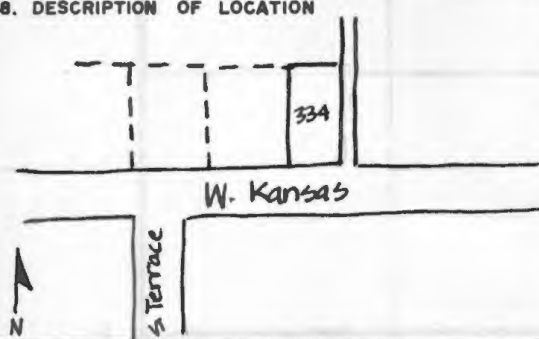
Please Attach a copy of a topographic map with the site marked on it.



MISSOURI OFFICE OF HISTORIC PRESERVATION

ARCHITECTURAL/HISTORIC INVENTORY SURVEY FORM

CL-AS-002-117

1. NO. B-5	4. PRESENT LOCAL NAME(S) OR DESIGNATION(S) 334 W. Kansas	1. NO.
2. COUNTY Clay-	5. OTHER NAME(S)	
3. LOCATION OF NEGATIVES Liberty Community Development		2. COUNTY
6. SPECIFIC LEGAL LOCATION TOWNSHIP 31N RANGE 31W SECTION 7 IF CITY OR TOWN, STREET ADDRESS 334 W. Kansas		
7. CITY OR TOWN IF RURAL, VICINITY Liberty	16. THEMATIC CATEGORY	4. PRESENT LOCAL NAME(S) OR DESIGNATION(S)
8. DESCRIPTION OF LOCATION 	17. DATE(S) OR PERIOD ca. 1890's	
9. COORDINATES LAT N121,250 LONG E521,150	18. STYLE OR DESIGN Queen Anne	5. OTHER NAME(S)
10. SITE () BUILDING (X)	19. ARCHITECT OR ENGINEER	
11. ON NATIONAL REGISTER? YES () NO (X)	20. CONTRACTOR OR BUILDER	6. TOWNSHIP
12. IS IT ELIGIBLE? YES () NO (X)	21. ORIGINAL USE, IF APPARENT residence	
13. PART OF ESTAB. HIST. DISTRICT? YES () NO (X)	22. PRESENT USE residence	RANGE
14. DISTRICT POTENTIAL? YES (X) NO ()	23. OWNERSHIP PUBLIC () PRIVATE (X)	
15. NAME OF ESTABLISHED DISTRICT		SECTION
24. OWNER'S NAME AND ADDRESS IF KNOWN Frank N. & Betty Jones		
25. OPEN TO PUBLIC? YES () NO (X)		7. TOWNSHIP
26. LOCAL CONTACT PERSON OR ORGANIZATION Jared Cooper, City Hall		
27. OTHER SURVEYS IN WHICH INCLUDED		RANGE
28. NO. OF STORIES 1		
29. BASEMENT? YES (X) NO ()		8. TOWNSHIP
30. FOUNDATION MATERIAL		
31. WALL CONSTRUCTION frame		9. TOWNSHIP
32. ROOF TYPE AND MATERIAL cross hip; composition shingle		
33. NO. OF BAYS FRONT n/a SIDE		10. TOWNSHIP
34. WALL TREATMENT clapboard		
35. PLAN SHAPE irregular		11. TOWNSHIP
36. CHANGES (EXPLAIN IN NO. 42) ADDITION () ALTERED (X) MOVED ()		
37. CONDITION INTERIOR _____ EXTERIOR excellent		12. TOWNSHIP
38. PRESERVATION UNDERWAY? YES (X) NO ()		
39. ENDANGERED? BY WHAT? YES () NO ()		13. TOWNSHIP
40. VISIBLE FROM PUBLIC ROAD? YES (X) NO ()		
41. DISTANCE FROM AND FRONTAGE ON ROAD 54'		14. TOWNSHIP
42. FURTHER DESCRIPTION OF IMPORTANT FEATURES Although modest in scale, this house can be considered Queen Anne (rather than the vernacular "Folk Victorian") due to its varied and irregular rooflines, all steeply pitched, and irregular floor plan. The boxed cornice has paired brackets at the corner eaves. The front cross-hipped portion has paired, tall narrow windows with non-historic shutters (too short). All windows have projecting entablatures in the window surrounds. (cont.)		
43. HISTORY AND SIGNIFICANCE The house is an excellent example of a small Queen Anne residence. Its scale, mass, and detail lend character to the historic neighborhood.		15. TOWNSHIP
44. DESCRIPTION OF ENVIRONMENT AND OUTBUILDINGS The small, treeless lot has an alley on the right which provides access to parking and an outbuilding in the rear.		
45. SOURCES OF INFORMATION The Heritage of Liberty, 1976		16. TOWNSHIP
46. PREPARED BY Deon Wolfenbarger		
47. ORGANIZATION Community Development		17. TOWNSHIP
48. DATE 1/87		
49. REVISION DATE(S)		18. TOWNSHIP
RETURN THIS FORM WHEN COMPLETED TO: OFFICE OF HISTORIC PRESERVATION P.O. BOX 176 JEFFERSON CITY, MISSOURI 65102 PH. 314-751-4096		
IF ADDITIONAL SPACE IS NEEDED, ATTACH SEPARATE SHEET(S) TO THIS FORM		19. TOWNSHIP
PHOTO MUST BE PROVIDED		

CL-AS-002-117

Sketch map of location

Site No.

B-5

Section 7

Township 51N

Range 31W

Indicate the chief topographical features, such as streams and elevations. Also indicate houses and roads. Indicate the site location by enclosing the site area with dotted line. Note scale of map and portion of section included in sketch map. Include drawings, photographs, etc. on additional pages.

N

Indicate part of section included in sketch map.

W



E

S

Notes: 42. (cont.) There are two fireplaces - a left exterior and right interior. There is a shed-roof addition in the rear. The house was completely remodeled 3½ years ago by the present owners. At that time, a shed-roofed front porch with half a pediment over the entry was removed, leaving a patio area with square railing today. The front door, now visible on the right side of the projecting portion of the house, has a rectangular transom.


THIS IS PROBABLY THE ONE MOST IMPORTANT PART OF THIS DATA FORM!

Please Attach a copy of a topographic map with the site marked on it.



MISSOURI OFFICE OF HISTORIC PRESERVATION
ARCHITECTURAL/HISTORIC INVENTORY SURVEY FORM

CL-AS-002-118

1. NO. B-7		4. PRESENT LOCAL NAME(S) OR DESIGNATION(S) 342 W. Kansas		1. NO.	
2. COUNTY Clay		5. OTHER NAME(S)			2. COUNTY
3. LOCATION OF NEGATIVES Liberty Community Development					
6. SPECIFIC LEGAL LOCATION TOWNSHIP 51N RANGE 31W SECTION 7 IF CITY OR TOWN, STREET ADDRESS 342 W. Kansas		16. THEMATIC CATEGORY		4. PRESENT LOCAL NAME(S) OR DESIGNATION(S)	
7. CITY OR TOWN IF RURAL, VICINITY Liberty		17. DATE(S) OR PERIOD 1907			
8. DESCRIPTION OF LOCATION 		18. STYLE OR DESIGN Craftsman bungalow		5. OTHER NAME(S)	
9. COORDINATES UTM LAT N121,250 LONG E521,050		19. ARCHITECT OR ENGINEER			
10. SITE () STRUCTURE () BUILDING (X) OBJECT ()		20. CONTRACTOR OR BUILDER		6. TOWNSHIP	
11. ON NATIONAL REGISTER? YES () NO (X)		21. ORIGINAL USE, IF APPARENT residence			
12. IS IT ELIGIBLE? YES () NO (X)		22. PRESENT USE residence		RANGE	
13. PART OF ESTAB. HIST. DISTRICT? YES () NO (X)		23. OWNERSHIP PUBLIC () PRIVATE (X)			
14. DISTRICT POTENTIAL? YES (X) NO ()		24. OWNER'S NAME AND ADDRESS IF KNOWN J.A. & E. Page		SECTION	
15. NAME OF ESTABLISHED DISTRICT		25. OPEN TO PUBLIC? YES () NO (X)			
42. FURTHER DESCRIPTION OF IMPORTANT FEATURES This bungalow has a 3/4's width, hipped-roof porch with stone rails extending the full length of the front. The tapered square wooden porch columns are set on stone piers. The entry door has square sidelights. The right front was formerly part of the porch, and today is enclosed with windows. The roof has wide, overhanging eaves. There is a rear, shed-roofed addition.		26. LOCAL CONTACT PERSON OR ORGANIZATION Jared Cooper, City Hall		43. HISTORY AND SIGNIFICANCE Although somewhat altered, the house is still important for the character it lends to the row of modest, workingclass historic homes on W. Kansas.	
44. DESCRIPTION OF ENVIRONMENT AND OUTBUILDINGS The house is partially obscured by a large evergreen in the front yard. A drive is shared on the left.		27. OTHER SURVEYS IN WHICH INCLUDED			
45. SOURCES OF INFORMATION City water permits.		46. PREPARED BY Deon Wolfenbarger		47. ORGANIZATION Liberty Community Development	
RETURN THIS FORM WHEN COMPLETED TO: OFFICE OF HISTORIC PRESERVATION P.O. BOX 176 JEFFERSON CITY, MISSOURI 65102 PH. 314-751-2479		48. DATE 1/87			49. REVISION DATE(S)

CL-AS-002-118

Sketch map of location

Site No. B-7

Section 7 Township 51N Range 31W

Indicate the chief topographical features, such as streams and elevations. Also indicate houses and roads. Indicate the site location by enclosing the site area with dotted line. Note scale of map and portion of section included in sketch map. Include drawings, photographs, etc. on additional pages.

N

Indicate part of section included in sketch map.

W



E

S

Notes:

THIS IS PROBABLY THE ONE MOST IMPORTANT PART OF THIS DATA FORM!

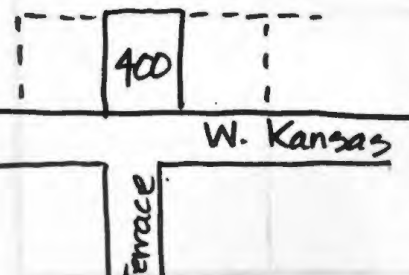
Please Attach a copy of a topographic map with the site marked on it.



MISSOURI OFFICE OF HISTORIC PRESERVATION

ARCHITECTURAL/HISTORIC INVENTORY SURVEY FORM

CL-AS-002-119

1. NO. B-9	4. PRESENT LOCAL NAME(S) OR DESIGNATION(S) 400 W. Kansas		1. NO.
2. COUNTY Clay	5. OTHER NAME(S)		
3. LOCATION of Liberty Community Development NEGATIVES			4. PRESENT LOCAL NAME(S) OR DESIGNATION(S)
6. SPECIFIC LEGAL LOCATION TOWNSHIP 31N RANGE 31W SECTION 7 IF CITY OR TOWN, STREET ADDRESS	16. THEMATIC CATEGORY	28. NO. OF STORIES 2	
7. CITY OR TOWN IF RURAL, VICINITY Liberty	17. DATE(S) OR PERIOD late 19th cent.	29. BASEMENT? YES (X) NO ()	RANGE
8. DESCRIPTION OF LOCATION 	18. STYLE OR DESIGN Italianate	30. FOUNDATION MATERIAL	
9. COORDINATES LAT N121,250 UTM LONG E521,000	19. ARCHITECT OR ENGINEER	31. WALL CONSTRUCTION frame	
10. SITE () STRUCTURE () BUILDING (X) OBJECT ()	20. CONTRACTOR OR BUILDER	32. ROOF TYPE AND MATERIAL truncated hip, composition shingle	
11. ON NATIONAL REGISTER? YES () NO (X)	21. ORIGINAL USE, IF APPARENT residence	33. NO. OF BAYS FRONT 3 SIDE 2	
12. IS IT ELIGIBLE? YES () NO (X)	22. PRESENT USE residence	34. WALL TREATMENT clapboard	
13. PART OF ESTAB. HIST. DISTRICT? YES () NO (X)	23. OWNERSHIP PUBLIC () PRIVATE (X)	35. PLAN SHAPE square	
14. DISTRICT POTENTIAL? YES (X) NO ()	24. OWNER'S NAME AND ADDRESS IF KNOWN Paul & Harriett Smock	36. CHANGES (EXPLAIN IN NO. 42) ADDITION (X) ALTERED (X) MOVED ()	
15. NAME OF ESTABLISHED DISTRICT	25. OPEN TO PUBLIC? YES () NO (X)	37. CONDITION INTERIOR EXTERIOR good	
26. LOCAL CONTACT PERSON OR ORGANIZATION Community Development Director			38. PRESERVATION UNDERWAY? YES () NO (X)
27. OTHER SURVEYS IN WHICH INCLUDED			39. ENDANGERED? BY WHAT? YES () NO (X)
42. FURTHER DESCRIPTION OF IMPORTANT FEATURES The wide, overhanging eave of this truncated hip-roof structure has a boxed cornice, plain frieze band, and paired brackets. The tall, narrow windows are 1/1, and are paired or single with entablature surrounds. The two interior fireplaces have flared, masonry caps. There is a right, one-story box bay and additions on the sides. Aluminum awnings cover the left side windows.			40. VISIBLE FROM PUBLIC ROAD? YES (X) NO ()
43. HISTORY AND SIGNIFICANCE This is actually a transitional house, which is generally Italianate in nature, but has some French and other influences. The higher pitch roof indicates a later construction date than most Italianate buildings. A 1905 photograph shows this structure on W. Kansas.			41. DISTANCE FROM AND FRONTAGE ON ROAD 81'
44. DESCRIPTION OF ENVIRONMENT AND OUTBUILDINGS The large lot is at the end of S. Terrace Av. There are large, mature trees, and a rear, clapboard garage.			<div style="border: 1px solid black; padding: 20px; text-align: center;"> PHOTO MUST BE PROVIDED </div>
45. SOURCES OF INFORMATION The Heritage of Liberty, 1976.			46. PREPARED BY Deon Wolfenbarger
RETURN THIS FORM WHEN COMPLETED TO: OFFICE OF HISTORIC PRESERVATION P.O. BOX 176 JEFFERSON CITY, MISSOURI 65102 PH. 314-751-4096			47. ORGANIZATION Community Development
IF ADDITIONAL SPACE IS NEEDED, ATTACH SEPARATE SHEET(S) TO THIS FORM			48. DATE 4/87
49. REVISION DATE(S)			

CL-AS-002-119

Sketch map of location

Site No. B-9

Section 7 Township 51N Range 31W

Indicate the chief topographical features, such as streams and elevations. Also indicate houses and roads. Indicate the site location by enclosing the site area with dotted line. Note scale of map and portion of section included in sketch map. Include drawings, photographs, etc. on additional pages.

N

Indicate part of section included in sketch map.



W

E

S

Notes:

THIS IS PROBABLY THE ONE MOST IMPORTANT PART OF THIS DATA FORM!

Please Attach a copy of a topographic map with the site marked on it.

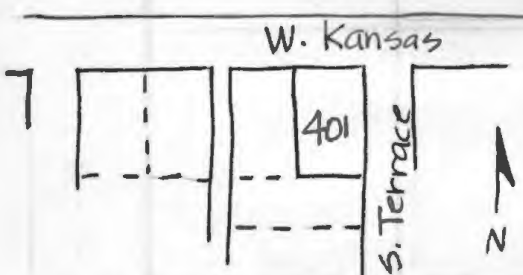


ONE WAY

MISSOURI OFFICE OF HISTORIC PRESERVATION

ARCHITECTURAL/HISTORIC INVENTORY SURVEY FORM

CL-AS-002-120

1. NO. E-16	4. PRESENT LOCAL NAME(S) OR DESIGNATION(S) 401 W. Kansas	1. NO.
2. COUNTY Clay	5. OTHER NAME(S)	2. COUNTY
3. LOCATION of Liberty NEGATIVES Community		4. PRESENT LOCAL NAME(S) OR DESIGNATION(S)
6. SPECIFIC LEGAL LOCATION TOWNSHIP 51N RANGE 31W SECTION 7 IF CITY OR TOWN, STREET ADDRESS 401 W. Kansas	16. THEMATIC CATEGORY 17. DATE(S) OR PERIOD 1912	28. NO. OF STORIES 1 29. BASEMENT? YES (X) NO ()
7. CITY OR TOWN IF RURAL, VICINITY Liberty	18. STYLE OR DESIGN Cape Cod (Colonial Revival)	30. FOUNDATION MATERIAL stone
8. DESCRIPTION OF LOCATION 	19. ARCHITECT OR ENGINEER 20. CONTRACTOR OR BUILDER 21. ORIGINAL USE, IF APPARENT residence	31. WALL CONSTRUCTION frame
9. COORDINATES UTM LAT N121,250 LONG E520,950	22. PRESENT USE residence	32. ROOF TYPE AND MATERIAL gable; composition shingle
10. SITE () STRUCTURE () BUILDING (X) OBJECT ()	23. OWNERSHIP PUBLIC () PRIVATE (X)	33. NO. OF BAYS FRONT 3 SIDE 2
11. ON NATIONAL REGISTER? YES () NO (X)	24. OWNER'S NAME AND ADDRESS IF KNOWN Martha A. Barnes	34. WALL TREATMENT clapboard
12. IS IT ELIGIBLE? YES () NO (X)	25. OPEN TO PUBLIC? YES () NO (X)	35. PLAN SHAPE square+
13. PART OF ESTAB. HIST. DISTRICT? YES () NO (X)	26. LOCAL CONTACT PERSON OR ORGANIZATION Jared Cooper, City Hall	36. CHANGES (EXPLAIN IN NO. 42) ADDITION (X) ALTERED () MOVED ()
14. DISTRICT POTENTIAL? YES (X) NO ()	27. OTHER SURVEYS IN WHICH INCLUDED	37. CONDITION INTERIOR EXTERIOR good
15. NAME OF ESTABLISHED DISTRICT		38. PRESERVATION UNDERWAY? YES () NO (X)
42. FURTHER DESCRIPTION OF IMPORTANT FEATURES A typical Cape Cod cottage, with steep pitched roof, two oversized dormers on the front, and symmetrical facade. The roof is actually half-gable, half gambrel (on the rear). The rear dormer is shed-roofed and extends across the full-length, effectively making the attic into a second floor. There is a flat roof, rear addition, and a metal awning portico with iron rails over the front entry. The windows are 6/6.		39. ENDANGERED? BY WHAT? YES () NO (X)
43. HISTORY AND SIGNIFICANCE A good example of a Cape Cod cottage, which is the most common interpretation of a one-story Colonial Revival house. As a form, it originated in the early 18th century and continued with few changes through the 1950's. The house adds character to the historic neighborhood.		40. VISIBLE FROM PUBLIC ROAD? YES (X) NO ()
44. DESCRIPTION OF ENVIRONMENT AND OUTBUILDINGS Situated on the corner of W. Kansas and S. Terrace Ave., the lot has a low stone wall and a creek to the right and rear. Parking is on the street.		41. DISTANCE FROM AND FRONTAGE ON ROAD
45. SOURCES OF INFORMATION City water permits		46. PREPARED BY Deon Wolfenbarger
47. ORGANIZATION Community Development		48. DATE 2/87
49. REVISION DATE(S)		SECTION

RETURN THIS FORM WHEN COMPLETED TO: OFFICE OF HISTORIC PRESERVATION

IF ADDITIONAL SPACE IS NEEDED, ATTACH SEPARATE SHEET(S) TO THIS FORM

P.O. BOX 176
 JEFFERSON CITY, MISSOURI 65102
 PH. 314-751-4096

CL-AS-002-170


Sketch map of location

Site No. E-16Section 7Township 51NRange 31W

Indicate the chief topographical features, such as streams and elevations. Also indicate houses and roads. Indicate the site location by enclosing the site area with dotted line. Note scale of map and portion of section included in sketch map. Include drawings, photographs, etc. on additional pages.

N

Indicate part of section included in sketch map.



W



E

S

Notes:

THIS IS PROBABLY THE ONE MOST IMPORTANT PART OF THIS DATA FORM!

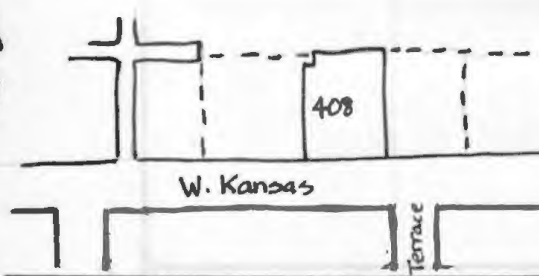
Please Attach a copy of a topographic map with the site marked on it.



MISSOURI OFFICE OF HISTORIC PRESERVATION

ARCHITECTURAL/HISTORIC INVENTORY SURVEY FORM

CL-AS-002-121

1. NO. B-11		4. PRESENT LOCAL NAME(S) OR DESIGNATION(S) 408 W. Kansas		1. NO.
2. COUNTY Clay		5. OTHER NAME(S)		
3. LOCATION of Liberty NEGATIVES Community Development				2. COUNTY
6. SPECIFIC LEGAL LOCATION TOWNSHIP 51N RANGE 31W SECTION 7 IF CITY OR TOWN, STREET ADDRESS 408 W. Kansas		16. THEMATIC CATEGORY		
7. CITY OR TOWN IF RURAL, VICINITY Liberty		17. DATE(S) OR PERIOD 1927		4. PRESENT LOCAL NAME(S) OR DESIGNATION(S)
8. DESCRIPTION OF LOCATION		18. STYLE OR DESIGN Tudor		
		19. ARCHITECT OR ENGINEER		5. OTHER NAME(S)
		20. CONTRACTOR OR BUILDER		
9. COORDINATES UTM LAT N121,250 LONG E520,400		21. ORIGINAL USE, IF APPARENT residence		6. TOWNSHIP
10. SITE () STRUCTURE () BUILDING (X) OBJECT ()		22. PRESENT USE residence		
11. ON NATIONAL REGISTER? YES () NO (X)		23. OWNERSHIP PUBLIC () PRIVATE (X)		RANGE
12. IS IT ELIGIBLE? YES () NO (X)		24. OWNER'S NAME AND ADDRESS IF KNOWN		
13. PART OF ESTAB. HIST. DISTRICT? YES () NO (X)		25. OPEN TO PUBLIC? YES () NO (X)		SECTION
14. DISTRICT POTENTIAL? YES (X) NO ()		26. LOCAL CONTACT PERSON OR ORGANIZATION Jared Cooper		
15. NAME OF ESTABLISHED DISTRICT		27. OTHER SURVEYS IN WHICH INCLUDED		
42. FURTHER DESCRIPTION OF IMPORTANT FEATURES The steeply pitched roofs with multiple gables are typical of the Tudor style, as are the windows with multi-pane glazing and massive chimney placed in a prominent location in the front. An arched entry with wood keystone is under the flared, extended gable on the right, and leads to a small porch. The front entry, offset by a smaller, projecting front gable, has a metal awning, as does a left side entry. A shed-roof dormer is on the left.		28. NO. OF STORIES 1 1/2		
		29. BASEMENT? YES (X) NO ()		
		30. FOUNDATION MATERIAL brick		
		31. WALL CONSTRUCTION Frame		
		32. ROOF TYPE AND MATERIAL cross gable; composition shingle		
		33. NO. OF BAYS FRONT n/a SIDE 2		
		34. WALL TREATMENT shingle		
		35. PLAN SHAPE square		
		36. CHANGES ADDITION () (EXPLAIN IN NO. 42) ALTERED () MOVED ()		
		37. CONDITION INTERIOR EXTERIOR excellent		
		38. PRESERVATION UNDERWAY? YES () NO (X)		
		39. ENDANGERED? YES () NO (X) BY WHAT?		
		40. VISIBLE FROM PUBLIC ROAD? YES (X) NO ()		
		41. DISTANCE FROM AND FRONTAGE ON ROAD 86.2'		
43. HISTORY AND SIGNIFICANCE A good example of a residential style which became quite popular during the 1920's and '30's, the house fits in with the character of this section of W. Kansas. Most houses in this portion were built during this time of expansive growth.		<div style="border: 1px solid black; padding: 20px; width: 100%;"> <p style="font-size: 2em; margin: 0;">PHOTO MUST BE PROVIDED</p> </div>		
44. DESCRIPTION OF ENVIRONMENT AND OUTBUILDINGS The large, squarish lot has a driveway on the right which leads to a gable-front, clapboard covered garage. The back yard has a new picket fence.				
45. SOURCES OF INFORMATION City water permits		46. PREPARED BY Deon Wolfenbarger		
		47. ORGANIZATION Community Development		
RETURN THIS FORM WHEN COMPLETED TO: OFFICE OF HISTORIC PRESERVATION P.O. BOX 176 JEFFERSON CITY, MISSOURI 65102 PH. 314-751-4096		48. DATE 1/87		
IF ADDITIONAL SPACE IS NEEDED, ATTACH SEPARATE SHEET(S) TO THIS FORM		49. REVISION DATE(S)		

CL-AS-002-121

Sketch map of location

Site No. B-11

Section 7


Township 51N

Range 31W

Indicate the chief topographical features, such as streams and elevations. Also indicate houses and roads. Indicate the site location by enclosing the site area with dotted line. Note scale of map and portion of section included in sketch map. Include drawings, photographs, etc. on additional pages.

N

Indicate part of section included in sketch map.



W



E

S

Notes:

THIS IS PROBABLY THE ONE MOST IMPORTANT PART OF THIS DATA FORM!

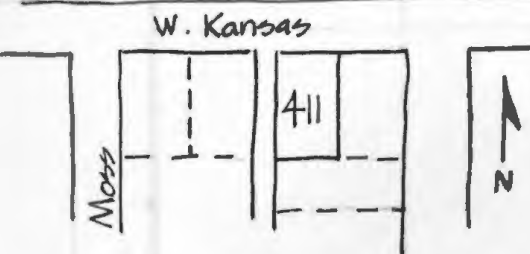
Please Attach a copy of a topographic map with the site marked on it.



MISSOURI OFFICE OF HISTORIC PRESERVATION

ARCHITECTURAL/HISTORIC INVENTORY SURVEY FORM

CL-AS-002-122

1. NO. E-19		4. PRESENT LOCAL NAME(S) OR DESIGNATION(S) 411 W. Kansas		1. NO.	
2. COUNTY Clay		5. OTHER NAME(S)			2. COUNTY
3. LOCATION of Liberty NEGATIVES Community Development					
6. SPECIFIC LEGAL LOCATION TOWNSHIP 51N RANGE 31W SECTION 7 IF CITY OR TOWN, STREET ADDRESS 411 W. Kansas		16. THEMATIC CATEGORY		28. NO. OF STORIES 1	
7. CITY OR TOWN IF RURAL, VICINITY Liberty		17. DATE(S) OR PERIOD 1929		29. BASEMENT? YES (X) NO ()	
8. DESCRIPTION OF LOCATION		18. STYLE OR DESIGN vernacular		30. FOUNDATION MATERIAL stone	
		19. ARCHITECT OR ENGINEER		31. WALL CONSTRUCTION frame	
		20. CONTRACTOR OR BUILDER		32. ROOF TYPE AND MATERIAL front gable; composition shingle	
		21. ORIGINAL USE, IF APPARENT residence		33. NO. OF BAYS FRONT 3 SIDE 3	
		22. PRESENT USE residence		34. WALL TREATMENT clapboard	
9. COORDINATES UTM LAT N121,250 LONG E520,850		23. OWNERSHIP PUBLIC () PRIVATE (X)		35. PLAN SHAPE rectangle	
10. SITE () STRUCTURE () BUILDING (X) OBJECT ()		24. OWNER'S NAME AND ADDRESS IF KNOWN Jay M. & Pamela A Rusk		36. CHANGES ADDITION () (EXPLAIN IN NO. 42) ALTERED (X) MOVED ()	
11. ON NATIONAL REGISTER? YES () NO (X)		25. OPEN TO PUBLIC? YES () NO (X)		37. CONDITION INTERIOR EXTERIOR fair	
12. IS IT ELIGIBLE? YES () NO (X)		26. LOCAL CONTACT PERSON OR ORGANIZATION Jared Cooper		38. PRESERVATION UNDERWAY? YES () NO (X)	
13. PART OF ESTAB. HIST. DISTRICT? YES () NO (X)		27. OTHER SURVEYS IN WHICH INCLUDED		39. ENDANGERED? BY WHAT? YES () NO (X)	
14. DISTRICT POTENTIAL? YES () NO (X)				40. VISIBLE FROM PUBLIC ROAD? YES (X) NO ()	
15. NAME OF ESTABLISHED DISTRICT				41. DISTANCE FROM AND FRONTAGE ON ROAD	
42. FURTHER DESCRIPTION OF IMPORTANT FEATURES This plain vernacular house derives its form from the massed plan National houses. It has replacement 2/2 windows. The front door is set off to the right, and has a hipped roof portico with iron porch supports.				PHOTO MUST BE PROVIDED	
43. HISTORY AND SIGNIFICANCE Although lacking in historic character, the house is similar in mass, scale, and setback to the remaining historic houses in the neighborhood.					
44. DESCRIPTION OF ENVIRONMENT AND OUTBUILDINGS The lot slopes steeply from the alley on the right property line to the left. A curved, stepped walk leads up to the house, which site on a high foundation. Parking is in the front yard on a gravel pad.				5. OTHER NAME(S)	
45. SOURCES OF INFORMATION City water permits					
46. PREPARED BY Deon Wolfenbarger				6. TOWNSHIP	
47. ORGANIZATION Community Development					
48. DATE 2/87				RANGE	
49. REVISION DATE(S)					
RETURN THIS FORM WHEN COMPLETED TO: OFFICE OF HISTORIC PRESERVATION P.O. BOX 176 JEFFERSON CITY, MISSOURI 65102 PH. 314-751-4096				SECTION	
IF ADDITIONAL SPACE IS NEEDED, ATTACH SEPARATE SHEET(S) TO THIS FORM					

Sketch map of location

Site No.


E-19

Section 7 Township 51N Range 31W

Indicate the chief topographical features, such as streams and elevations. Also indicate houses and roads. Indicate the site location by enclosing the site area with dotted line. Note scale of map and portion of section included in sketch map. Include drawings, photographs, etc. on additional pages.

N

Indicate part of section included in sketch map.



W



E

S

Notes:

THIS IS PROBABLY THE ONE MOST IMPORTANT PART OF THIS DATA FORM!

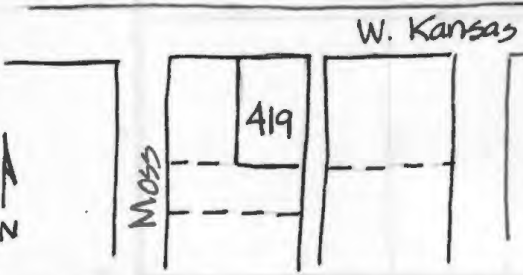
Please Attach a copy of a topographic map with the site marked on it.



MISSOURI OFFICE OF HISTORIC PRESERVATION

ARCHITECTURAL/HISTORIC INVENTORY SURVEY FORM

CL-AS-002-123

1. NO. E-18,20		4. PRESENT LOCAL NAME(S) OR DESIGNATION(S) 419 W. Kansas		1. NO.	
2. COUNTY Clay		5. OTHER NAME(S) "La France"			2. COUNTY
3. LOCATION OF LIBERTY NEGATIVES Community Development					
6. SPECIFIC LEGAL LOCATION TOWNSHIP 51N RANGE 31W SECTION 7		16. THEMATIC CATEGORY		5. OTHER NAME(S)	
IF CITY OR TOWN, STREET ADDRESS 419 W. Kansas		17. DATE(S) OR PERIOD 1912-1913			6. TOWNSHIP
7. CITY OR TOWN IF RURAL, VICINITY Liberty		18. STYLE OR DESIGN Craftsman bungalow			
8. DESCRIPTION OF LOCATION		19. ARCHITECT OR ENGINEER		SECTION	
		20. CONTRACTOR OR BUILDER			
		21. ORIGINAL USE, IF APPARENT residence			
		22. PRESENT USE residence			
9. COORDINATES UTM LAT N121,250 LONG E520,750		23. OWNERSHIP PUBLIC () PRIVATE (X)		7. TOWNSHIP	
10. SITE () STRUCTURE () BUILDING (X) OBJECT ()		24. OWNER'S NAME AND ADDRESS IF KNOWN J.D. & Martha Roberts			8. TOWNSHIP
11. ON NATIONAL REGISTER? YES () NO (X)		25. OPEN TO PUBLIC? YES () NO (X)			
12. IS IT ELIGIBLE? YES (X) NO ()		26. LOCAL CONTACT PERSON OR ORGANIZATION Jared Cooper, City Hall			
13. PART OF ESTAB. HIST. DISTRICT? YES () NO (X)		27. OTHER SURVEYS IN WHICH INCLUDED		9. TOWNSHIP	
14. DISTRICT POTENTIAL? YES (X) NO ()					
15. NAME OF ESTABLISHED DISTRICT					
42. FURTHER DESCRIPTION OF IMPORTANT FEATURES Although modest in size, the house is exuberant in its Craftsman detailing. There is a variety of wall treatments - wood shingles on the first floor, stucco in the gable ends, and false timbering in both areas. The wide, overhanging eaves have exposed rafters and triangular knnw braces. There is a variety of window shapes and groupings; many are tripartate with many panes. The front porch is inset under the front gable. (cont.)				10. TOWNSHIP	
43. HISTORY AND SIGNIFICANCE Besides being an excellent example of a Craftsman bungalow, the house is significant as the former home of Elder Fred V. Loos, also known as the "Parson" and the "Shepherd of the Hills of Clay County". He first came to Liberty in 1891, and served as the pastor of the Liberty Christian Church until 1898. Then he served as minister of Mt. Olivet, Mt. Gilead and Smithville. He was much in demand as a speaker around the state, and was known for his civic and community activities. He served as Probation officer, Superintendant of County Welfare Office, School Truancy officer, and Superintendant of the County Farm. As a humanitarian, he would meet the freight trains with food for the hobos. It is said he performed over 6200 marriages and wrote (cont.)					
44. DESCRIPTION OF ENVIRONMENT AND OUTBUILDINGS The house sits on a terraced lawn very high off the road, with many steps leading up to it. It is barely visible from the road due to all the mature evergreen trees (which are said to be planted by his son, Carter "Cub" Loos, who brought them as saplings from Colorado).					
45. SOURCES OF INFORMATION City water permits, Liberty Sun, Vol.13, #12; Clay County Missouri Centennial Souvenir, 1922.				11. TOWNSHIP	
46. PREPARED BY Deon Wolfenbarger					
47. ORGANIZATION Community Development					
48. DATE 3/87				12. TOWNSHIP	
49. REVISION DATE(S)					
RETURN THIS FORM WHEN COMPLETED TO: OFFICE OF HISTORIC PRESERVATION P.O. BOX 176 JEFFERSON CITY, MISSOURI 65102 PH. 314-751-4096					

IF ADDITIONAL SPACE IS NEEDED, ATTACH SEPARATE SHEET(S) TO THIS FORM

CL-AS-002-173

Sketch map of location

Site No.

E-18, 20

Section

7


Township

51N

Range

31W

Indicate houses and roads. Indicate the site location by
 a dot in sketch map. Include drawings, photographs, etc.



W



Notes: 42. (cont.) There is a central interior fireplace.

43. (cont.) 700 obituaries, and his colorful stories made him beloved to his parishioners. At his death in 1930, the judges closed the county offices in recognition for all his contributions to Clay County.

THIS IS PROBABLY THE ONE MOST IMPORTANT PART OF THIS DATA FORM!

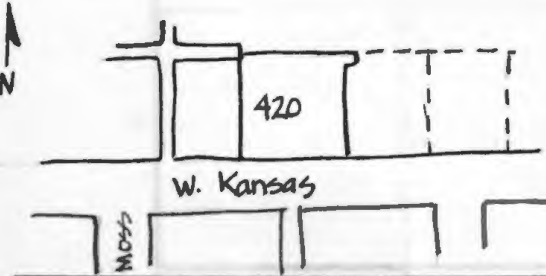
Please Attach a copy of a topographic map with the site marked on it.



MISSOURI OFFICE OF HISTORIC PRESERVATION

ARCHITECTURAL/HISTORIC INVENTORY SURVEY FORM

CL-AS-002-124

1. NO. B-13	4. PRESENT LOCAL NAME(S) OR DESIGNATION(S) 420 W. Kansas		1. NO.	
2. COUNTY Clay	5. OTHER NAME(S)			2. COUNTY
3. LOCATION of Liberty NEGATIVES Community Development				
6. SPECIFIC LEGAL LOCATION TOWNSHIP 51N RANGE 31W SECTION 7 IF CITY OR TOWN, STREET ADDRESS 420 W. Kansas	16. THEMATIC CATEGORY	28. NO. OF STORIES 1	4. PRESENT LOCAL NAME(S) OR DESIGNATION(S)	
7. CITY OR TOWN IF RURAL, VICINITY Liberty	17. DATE(S) OR PERIOD 1936	29. BASEMENT? YES (X) NO ()		
8. DESCRIPTION OF LOCATION 	18. STYLE OR DESIGN Tudor	30. FOUNDATION MATERIAL concrete block		
	19. ARCHITECT OR ENGINEER	31. WALL CONSTRUCTION frame		
9. COORDINATES UTM LAT N121,250 LONG E520,800	20. CONTRACTOR OR BUILDER Pack Hauson	32. ROOF TYPE AND MATERIAL cross gable wood shingles		
10. SITE () STRUCTURE () BUILDING (X) OBJECT ()	21. ORIGINAL USE, IF APPARENT residence	33. NO. OF BAYS FRONT 3 SIDE 2		
11. ON NATIONAL REGISTER? YES () NO (X)	22. PRESENT USE residence	34. WALL TREATMENT clapboard, brick		
12. IS IT ELIGIBLE? YES () NO (X)	23. OWNERSHIP PUBLIC () PRIVATE (X)	35. PLAN SHAPE rectangle		
13. PART OF ESTAB. HIST. DISTRICT? YES () NO (X)	24. OWNER'S NAME AND ADDRESS IF KNOWN David H. & Marilyn Sprinkle	36. CHANGES (EXPLAIN IN NO. 42) ADDITION () ALTERED (X) MOVED ()		
14. DISTRICT POTENTIAL? YES (X) NO ()	25. OPEN TO PUBLIC? YES () NO (X)	37. CONDITION INTERIOR EXTERIOR excellent		
15. NAME OF ESTABLISHED DISTRICT	26. LOCAL CONTACT PERSON OR ORGANIZATION Jared Cooper, City Hall	38. PRESERVATION UNDERWAY? YES () NO (X)		
42. FURTHER DESCRIPTION OF IMPORTANT FEATURES This later example of Tudor style has multiple gables and wall treatments. The brick entry has decorative, scattered rough cut stones and a lower, projecting gable. The front hexagon attic window is multi-paned. The right, screened porch has a split lower gable roof. There are shed-roofed rear dormers and a central interior fireplace. A recent fire destroyed the interior, which was rebuilt in 1986.		39. ENDANGERED? BY WHAT? YES () NO (X)	5. OTHER NAME(S)	
43. HISTORY AND SIGNIFICANCE Although the interior is no longer original, the house is a good example of a popular residential style during the 1920's and '30's. It adds to the character of this section of the historic neighborhood. It was built in 1936 for Mr. White by Pack Hauson, a contractor who built other homes in the neighborhood, for \$3000.		40. VISIBLE FROM PUBLIC ROAD? YES (X) NO ()		
44. DESCRIPTION OF ENVIRONMENT AND OUTBUILDINGS The large lot has a drive on the right with no garage. Fairly mature trees are in the back yard, which is enclosed with a chain link fence.		41. DISTANCE FROM AND FRONTAGE ON ROAD 110'		
45. SOURCES OF INFORMATION City building permits		46. PREPARED BY Deon Wolfenbarger	6. TOWNSHIP	
RETURN THIS FORM WHEN COMPLETED TO: OFFICE OF HISTORIC PRESERVATION P.O. BOX 176 JEFFERSON CITY, MISSOURI 65102 PH. 314-751-4096		47. ORGANIZATION Community Development		
		48. DATE 49. REVISION DATE(S)		
IF ADDITIONAL SPACE IS NEEDED, ATTACH SEPARATE SHEET(S) TO THIS FORM		1/87	SECTION	

CL-AS-002-124

Sketch map of location

Site No. B-13

Section 7

Township 51N


Range 31W

Indicate the chief topographical features, such as streams and elevations. Also indicate houses and roads. Indicate the site location by enclosing the site area with dotted line. Note scale of map and portion of section included in sketch map. Include drawings, photographs, etc. on additional pages.

N

Indicate part of section included in sketch map.

W



E

S

Notes:

THIS IS PROBABLY THE ONE MOST IMPORTANT PART OF THIS DATA FORM!

Please Attach a copy of a topographic map with the site marked on it.



MISSOURI OFFICE OF HISTORIC PRESERVATION

ARCHITECTURAL/HISTORIC INVENTORY SURVEY FORM

CL-AS-002-125

1. NO. E-21 2. COUNTY Clay 3. LOCATION of Liberty NEGATIVES Community Development	4. PRESENT LOCAL NAME(S) OR DESIGNATION(S) 425 W. Kansas 5. OTHER NAME(S)	1. NO.
6. SPECIFIC LEGAL LOCATION TOWNSHIP 51N RANGE 31W SECTION 7 IF CITY OR TOWN, STREET ADDRESS 425 W. Kansas 7. CITY OR TOWN IF RURAL, VICINITY Liberty 8. DESCRIPTION OF LOCATION <div style="text-align: center; margin-top: 10px;"> </div>	16. THEMATIC CATEGORY 17. DATE(S) OR PERIOD 1922 18. STYLE OR DESIGN Craftsman 19. ARCHITECT OR ENGINEER 20. CONTRACTOR OR BUILDER 21. ORIGINAL USE, IF APPARENT residence 22. PRESENT USE residence 23. OWNERSHIP PUBLIC () PRIVATE (x) 24. OWNER'S NAME AND ADDRESS IF KNOWN Delbert & Norma Prentice 25. OPEN TO PUBLIC? YES () NO (x) 26. LOCAL CONTACT PERSON OR ORGANIZATION Jared Cooper, City Hall 27. OTHER SURVEYS IN WHICH INCLUDED	2. COUNTY
9. COORDINATES UTM LAT N121,250 LONG E520,700 10. SITE () STRUCTURE () BUILDING (x) OBJECT () 11. ON NATIONAL REGISTER? YES () NO (x) 12. IS IT ELIGIBLE? YES () NO (x) 13. PART OF ESTAB. HIST. DISTRICT? YES () NO (x) 14. DISTRICT POTENTIAL? YES (x) NO () 15. NAME OF ESTABLISHED DISTRICT	28. NO. OF STORIES 1 1/2 29. BASEMENT? YES (x) NO () 30. FOUNDATION MATERIAL stone 31. WALL CONSTRUCTION frame 32. ROOF TYPE AND MATERIAL gable; composition shingle 33. NO. OF BAYS FRONT 2 SIDE 34. WALL TREATMENT stucco; board & batten 35. PLAN SHAPE rectangle 36. CHANGES (EXPLAIN IN NO. 42) ADDITION (x) ALTERED (x) MOVED () 37. CONDITION INTERIOR EXTERIOR fair 38. PRESERVATION UNDERWAY? YES () NO (x) 39. ENDANGERED? BY WHAT? YES () NO (x) 40. VISIBLE FROM PUBLIC ROAD? YES (x) NO () 41. DISTANCE FROM AND FRONTAGE ON ROAD 72.5'	4. PRESENT LOCAL NAME(S) OR DESIGNATION(S)
42. FURTHER DESCRIPTION OF IMPORTANT FEATURES The appearance of this Craftsman style house has been drastically altered by the raising of the dormer roof, giving a top-heavy appearance to the house. Underneath the dormer gable, the new addition is board & batten, while the remainder of the house has been stuccoed. There are three 3/3 dormer windows; the first floor windows are 4/1 The house has wide, overhanging eaves with triangular knee braces under the eaves. (cont.) 43. HISTORY AND SIGNIFICANCE Although altered and not a true representative of the Craftsman style, the house nonetheless fits in with the historic neighborhood due to its mass, most of its detailing, and set-back.		5. OTHER NAME(S)
44. DESCRIPTION OF ENVIRONMENT AND OUTBUILDINGS Parking is reached from Moss Street on this corner lot, which has a large evergreen tree in the front.		6. TOWNSHIP
45. SOURCES OF INFORMATION City water permits	46. PREPARED BY Deon Wolfenbarger 47. ORGANIZATION Community Development 48. DATE 12/86 49. REVISION DATE(S)	RANGE
RETURN THIS FORM WHEN COMPLETED TO: OFFICE OF HISTORIC PRESERVATION P.O. BOX 176 JEFFERSON CITY, MISSOURI 65102 PH. 314-751-4096 IF ADDITIONAL SPACE IS NEEDED, ATTACH SEPARATE SHEET(S) TO THIS FORM		SECTION


Sketch map of location

Site No. E-21Section 7 Township 51N Range 31W

Indicate the chief topographical features, such as streams and elevations. Also indicate houses and roads. Indicate the site location by enclosing the site area with dotted line. Note scale of map and portion of section included in sketch map. Include drawings, photographs, etc. on additional pages.

N

Indicate part of section included in sketch map.



W



E

S

Notes: 42. (cont.) The gable roof is extended to form a shed roof over the full front porch, which has tapering square columns on stone piers, with stone rails.

THIS IS PROBABLY THE ONE MOST IMPORTANT PART OF THIS DATA FORM!

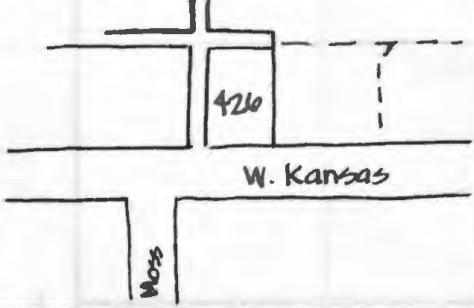
Please Attach a copy of a topographic map with the site marked on it.



MISSOURI OFFICE OF HISTORIC PRESERVATION

ARCHITECTURAL/HISTORIC INVENTORY SURVEY FORM

CL-AS-002-126

1. NO. B-15		4. PRESENT LOCAL NAME(S) OR DESIGNATION(S) 426 W. Kansas		1. NO.
2. COUNTY Clay		5. OTHER NAME(S)		2. COUNTY
3. LOCATION OF Liberty NEGATIVES Community Development				4. PRESENT LOCAL NAME(S) OR DESIGNATION(S)
6. SPECIFIC LEGAL LOCATION TOWNSHIP 51N RANGE 31W SECTION 7 IF CITY OR TOWN, STREET ADDRESS 426 W. Kansas		16. THEMATIC CATEGORY		2. COUNTY
7. CITY OR TOWN IF RURAL, VICINITY Liberty		17. DATE(S) OR PERIOD 1912		4. PRESENT LOCAL NAME(S) OR DESIGNATION(S)
8. DESCRIPTION OF LOCATION 		18. STYLE OR DESIGN Prairie vernacular		2. COUNTY
		19. ARCHITECT OR ENGINEER		4. PRESENT LOCAL NAME(S) OR DESIGNATION(S)
9. COORDINATES UTM LAT N121,250 LONG E520,700		20. CONTRACTOR OR BUILDER		2. COUNTY
10. SITE () STRUCTURE () BUILDING (X) OBJECT ()		21. ORIGINAL USE, IF APPARENT residence		4. PRESENT LOCAL NAME(S) OR DESIGNATION(S)
11. ON NATIONAL REGISTER? YES () NO (X)		22. PRESENT USE residence		2. COUNTY
12. IS IT ELIGIBLE? YES () NO (X)		23. OWNERSHIP PUBLIC () PRIVATE (X)		4. PRESENT LOCAL NAME(S) OR DESIGNATION(S)
13. PART OF ESTAB. YES () NO (X)		24. OWNER'S NAME AND ADDRESS IF KNOWN		2. COUNTY
14. DISTRICT YES (X) POTENTIAL? NO ()		25. OPEN TO PUBLIC? YES () NO (X)		4. PRESENT LOCAL NAME(S) OR DESIGNATION(S)
15. NAME OF ESTABLISHED DISTRICT		26. LOCAL CONTACT PERSON OR ORGANIZATION Jared Cooper, City Hall		2. COUNTY
		27. OTHER SURVEYS IN WHICH INCLUDED		4. PRESENT LOCAL NAME(S) OR DESIGNATION(S)
42. FURTHER DESCRIPTION OF IMPORTANT FEATURES This vernacular example of the Prairie style features a low-pitched hipped roof with widely overhanging eaves, 4/1 windows, a full two-story porch with square, clapboarded columns and a porch door on the second floor. The clapboards are narrower on the second floor, distinguishing the two levels. The front porch on the first floor has been partially enclosed with jalousie windows and screens. There are two-story bays on both sides.		28. NO. OF STORIES 2		2. COUNTY
		29. BASEMENT? YES (X) NO ()		4. PRESENT LOCAL NAME(S) OR DESIGNATION(S)
		30. FOUNDATION MATERIAL stone		2. COUNTY
		31. WALL CONSTRUCTION frame		4. PRESENT LOCAL NAME(S) OR DESIGNATION(S)
		32. ROOF TYPE AND MATERIAL hip; composition shingle		2. COUNTY
		33. NO. OF BAYS FRONT 2 SIDE 3		4. PRESENT LOCAL NAME(S) OR DESIGNATION(S)
		34. WALL TREATMENT clapboard		2. COUNTY
		35. PLAN SHAPE rectangle		4. PRESENT LOCAL NAME(S) OR DESIGNATION(S)
		36. CHANGES ADDITION () (EXPLAIN IN NO. 42) ALTERED (X) MOVED ()		2. COUNTY
		37. CONDITION INTERIOR EXTERIOR fair		4. PRESENT LOCAL NAME(S) OR DESIGNATION(S)
		38. PRESERVATION UNDERWAY? YES () NO (X)		2. COUNTY
		39. ENDANGERED? YES () NO () BY WHAT?		4. PRESENT LOCAL NAME(S) OR DESIGNATION(S)
		40. VISIBLE FROM PUBLIC ROAD? YES (X) NO ()		2. COUNTY
		41. DISTANCE FROM AND FRONTAGE ON ROAD 69.8'		4. PRESENT LOCAL NAME(S) OR DESIGNATION(S)
43. HISTORY AND SIGNIFICANCE The house is similar in its vernacular expression of the Prairie style to the 4-square, and adds character to this section of the historic neighborhood.		<div style="border: 2px solid black; padding: 10px; width: 100%;"> <p style="text-align: center; font-weight: bold;">PHOTO MUST BE PROVIDED</p> </div>		5. OTHER NAME(S)
44. DESCRIPTION OF ENVIRONMENT AND OUTBUILDINGS The small lot has a drive on the left leading to a hipped-roof, wood shingled garage at the rear.				6. TOWNSHIP
45. SOURCES OF INFORMATION City water permits		46. PREPARED BY Deon Wolfenbarger		RANGE
		47. ORGANIZATION Community Development		SECTION
48. DATE 1/87		49. REVISION DATE(S)		

RETURN THIS FORM WHEN COMPLETED TO: OFFICE OF HISTORIC PRESERVATION
P.O. BOX 176
JEFFERSON CITY, MISSOURI 65102
PH. 314-751-4096

IF ADDITIONAL SPACE IS NEEDED, ATTACH SEPARATE SHEET(S) TO THIS FORM

CL-AS-002-126

Sketch map of location

Site No. B-15Section 7 Township 51N Range 31W

Indicate the chief topographical features, such as streams and elevations. Also indicate houses and roads. Indicate the site location by enclosing the site area with dotted line. Note scale of map and portion of section included in sketch map. Include drawings, photographs, etc. on additional pages.

N

Indicate part of section included in sketch map.



W

E

S

Notes:

THIS IS PROBABLY THE ONE MOST IMPORTANT PART OF THIS DATA FORM!


Please Attach a copy of a topographic map with the site marked on it.



MISSOURI OFFICE OF HISTORIC PRESERVATION

ARCHITECTURAL/HISTORIC INVENTORY SURVEY FORM

CL-A5-002-127

1. NO. E-22		4. PRESENT LOCAL NAME(S) OR DESIGNATION(S) 503 W. Kansas		1. NO.	
2. COUNTY Clay		5. OTHER NAME(S)			2. COUNTY
3. LOCATION OF Liberty NEGATIVES Community Development					
6. SPECIFIC LEGAL LOCATION TOWNSHIP 51N RANGE 31W SECTION 7 IF CITY OR TOWN, STREET ADDRESS 503 W. Kansas		16. THEMATIC CATEGORY		28. NO. OF STORIES 1	
7. CITY OR TOWN IF RURAL, VICINITY Liberty		17. DATE(S) OR PERIOD ca. 1900 (prior to 1905)		29. BASEMENT? YES (X) NO ()	
8. DESCRIPTION OF LOCATION 		18. STYLE OR DESIGN Craftsman bungalow		30. FOUNDATION MATERIAL rockface concrete block	
		19. ARCHITECT OR ENGINEER		31. WALL CONSTRUCTION frame	
9. COORDINATES UTM LAT N121,250 LONG E520,600		20. CONTRACTOR OR BUILDER		32. ROOF TYPE AND MATERIAL hip; composition shingle	
10. SITE () STRUCTURE () BUILDING (X) OBJECT ()		21. ORIGINAL USE, IF APPARENT residence		33. NO. OF BAYS FRONT SIDE 3	
11. ON NATIONAL REGISTER? YES () NO (X)		22. PRESENT USE residence		34. WALL TREATMENT shiplap siding	
12. IS IT ELIGIBLE? YES () NO (X)		23. OWNERSHIP PUBLIC () PRIVATE (X)		35. PLAN SHAPE rectangle	
13. PART OF ESTAB. HIST. DISTRICT? YES () NO (X)		24. OWNER'S NAME AND ADDRESS IF KNOWN Alfred & Delores Pence		36. CHANGES (EXPLAIN IN NO. 42) ADDITION (X) ALTERED () MOVED ()	
14. DISTRICT POTENTIAL? YES (X) NO ()		25. OPEN TO PUBLIC? YES () NO (X)		37. CONDITION INTERIOR EXTERIOR good	
15. NAME OF ESTABLISHED DISTRICT		26. LOCAL CONTACT PERSON OR ORGANIZATION Jared Cooper, City Hall		38. PRESERVATION UNDERWAY? YES () NO (X)	
		27. OTHER SURVEYS IN WHICH INCLUDED		39. ENDANGERED? BY WHAT? YES () NO (X)	
				40. VISIBLE FROM PUBLIC ROAD? YES (X) NO ()	
				41. DISTANCE FROM AND FRONTAGE ON ROAD 67.5'	
42. FURTHER DESCRIPTION OF IMPORTANT FEATURES This is a true bungalow due to its small size, simplistic detail, and full front porch enclosed under the main roofline. A hipped-roof dormer has wide, overhanging eaves with exposed rafters, as does the main roof. The porch has square columns and clapboarded rails. There are bays on each side. A rear porch has been enclosed, and the windows replaced (except for the multi-paned dormer window).				5. OTHER NAME(S)	
43. HISTORY AND SIGNIFICANCE Although small in scale and simple in detail, the bungalow is representative of a workingclass housing type, and adds character to the historic district. The rear porch was enclosed in 1949, and the garage lengthened.					
44. DESCRIPTION OF ENVIRONMENT AND OUTBUILDINGS The corner lot has large trees and a low stone retaining wall.				6. TOWNSHIP	
45. SOURCES OF INFORMATION City building permits; The Heritage of Liberty 1976.					
46. PREPARED BY Deon Wolfenbarger				7. RANGE	
47. ORGANIZATION Community Development					
48. DATE 12/86				SECTION	
49. REVISION DATE(S)					

RETURN THIS FORM WHEN COMPLETED TO: OFFICE OF HISTORIC PRESERVATION

IF ADDITIONAL SPACE IS NEEDED, ATTACH SEPARATE SHEET(S) TO THIS FORM

P.O. BOX 176
JEFFERSON CITY, MISSOURI 65102
PH. 314-751-4096

CL-AS-002-127

Sketch map of location

Site No. E-22


Section 7 Township 51N Range 31W

Indicate the chief topographical features, such as streams and elevations. Also indicate houses and roads. Indicate the site location by enclosing the site area with dotted line. Note scale of map and portion of section included in sketch map. Include drawings, photographs, etc. on additional pages.

N

Indicate part of section included in sketch map.

W



E

S

Notes:

THIS IS PROBABLY THE ONE MOST IMPORTANT PART OF THIS DATA FORM!

Please Attach a copy of a topographic map with the site marked on it.



MISSOURI OFFICE OF HISTORIC PRESERVATION

ARCHITECTURAL/HISTORIC INVENTORY SURVEY FORM

CL-AS-002-128

<p>1. NO. B-17</p> <p>2. COUNTY Clay</p> <p>3. LOCATION OF Liberty NEGATIVES Community Development</p>	<p>4. PRESENT LOCAL NAME(S) OR DESIGNATION(S) 504 W. Kansas</p> <p>5. OTHER NAME(S)</p>	1. NO.	
<p>6. SPECIFIC LEGAL LOCATION TOWNSHIP 51N RANGE 31W SECTION 7 IF CITY OR TOWN, STREET ADDRESS 504 W. Kansas</p> <p>7. CITY OR TOWN IF RURAL, VICINITY Liberty</p> <p>8. DESCRIPTION OF LOCATION</p> <div style="border: 1px solid black; padding: 5px; margin: 5px;"> </div> <p>9. COORDINATES UTM LAT N121,250 LONG E520,600</p> <p>10. SITE () STRUCTURE () BUILDING (X) OBJECT ()</p> <p>11. ON NATIONAL REGISTER? YES () NO (X)</p> <p>12. IS IT ELIGIBLE? YES () NO (X)</p> <p>13. PART OF ESTAB. HIST. DISTRICT? YES () NO (X)</p> <p>14. DISTRICT POTENTIAL? YES (X) NO ()</p> <p>15. NAME OF ESTABLISHED DISTRICT</p>	<p>16. THEMATIC CATEGORY</p> <p>17. DATE(S) OR PERIOD 1912</p> <p>18. STYLE OR DESIGN Vernacular</p> <p>19. ARCHITECT OR ENGINEER</p> <p>20. CONTRACTOR OR BUILDER</p> <p>21. ORIGINAL USE, IF APPARENT residence - rental</p> <p>22. PRESENT USE residence</p> <p>23. OWNERSHIP PUBLIC () PRIVATE (X)</p> <p>24. OWNER'S NAME AND ADDRESS IF KNOWN Barry L. & Karen Sprinkle</p> <p>25. OPEN TO PUBLIC? YES () NO (X)</p> <p>26. LOCAL CONTACT PERSON OR ORGANIZATION Jared Cooper, City Hall</p> <p>27. OTHER SURVEYS IN WHICH INCLUDED</p>	<p>28. NO. OF STORIES 2 1/2</p> <p>29. BASEMENT? YES (X) NO ()</p> <p>30. FOUNDATION MATERIAL stone</p> <p>31. WALL CONSTRUCTION frame</p> <p>32. ROOF TYPE AND MATERIAL gable: composition shingle</p> <p>33. NO. OF BAYS FRONT 3 SIDE 3</p> <p>34. WALL TREATMENT clapboard</p> <p>35. PLAN SHAPE irregular</p> <p>36. CHANGES (EXPLAIN IN NO. 42) ADDITION () ALTERED (X) MOVED ()</p> <p>37. CONDITION INTERIOR EXTERIOR good</p> <p>38. PRESERVATION UNDERWAY? YES () NO (X)</p> <p>39. ENDANGERED? BY WHAT? YES () NO (X)</p> <p>40. VISIBLE FROM PUBLIC ROAD? YES (X) NO ()</p> <p>41. DISTANCE FROM AND FRONTAGE ON ROAD 172.4</p>	2. COUNTY
<p>42. FURTHER DESCRIPTION OF IMPORTANT FEATURES This vernacular example of a multi-family residence has an eclectic mixture of features. The front gable has boxed cornice returns, and the lower cross gable has curved returns. The windows are 12/1, double-hung sash, and the paneled front door with four lights has a decorative surround. The full-length Craftsman influenced front porch has massive stone columns and rails which extend on the right to form a patio. There are two stone (cont.)</p> <p>43. HISTORY AND SIGNIFICANCE In spite of being one of the few multi-family structures in the district, the building fits in with the historic neighborhood in scale, mass, detail and set-back</p>		4. PRESENT LOCAL NAME(S) OR DESIGNATION(S)	
<p>44. DESCRIPTION OF ENVIRONMENT AND OUTBUILDINGS The house sits on a very large lot (originally platted as two lots). An alley on the right leads to the gable roof, clapboard garage.</p> <p>45. SOURCES OF INFORMATION City water permits</p>		5. OTHER NAME(S)	
<p>46. PREPARED BY Deon Wolfenbarger</p> <p>47. ORGANIZATION Community Development</p> <p>48. DATE 1/87</p> <p>49. REVISION DATE(S)</p>		6. TOWNSHIP	
<p>RETURN THIS FORM WHEN COMPLETED TO: OFFICE OF HISTORIC PRESERVATION P.O. BOX 176 JEFFERSON CITY, MISSOURI 65102 PH. 314-751-4096</p> <p>IF ADDITIONAL SPACE IS NEEDED, ATTACH SEPARATE SHEET(S) TO THIS FORM</p>		RANGE	
<p>SECTION</p>		SECTION	

CL-AS-002-128

Sketch map of location Site No. B-17

Section 7 Township 51N Range 31W

Indicate the chief topographical features, such as streams and elevations. Also indicate houses and roads. Indicate the site location by enclosing the site area with dotted line. Note scale of map and portion of section included in sketch map. Include drawings, photographs, etc. on additional pages.

Indicate part of section included in sketch map.



Notes: 42. (cont.) interior fireplaces on the left. There is also a box bay with shed roof on the left side. There are two doors from the second story to the porch roof, which has new iron railings.

THIS IS PROBABLY THE ONE MOST IMPORTANT PART OF THIS DATA FORM!

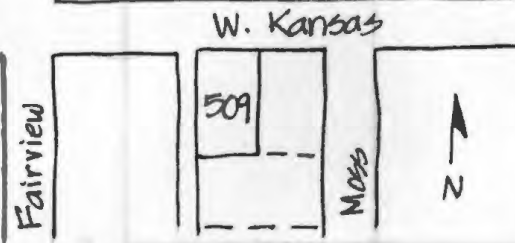
Please Attach a copy of a topographic map with the site marked on it.



MISSOURI OFFICE OF HISTORIC PRESERVATION

ARCHITECTURAL/HISTORIC INVENTORY SURVEY FORM

CL-AS-002-129

1. NO. E-23		4. PRESENT LOCAL NAME(S) OR DESIGNATION(S) 509 W. Kansas		1. NO.	
2. COUNTY Clay		5. OTHER NAME(S)			2. COUNTY
3. LOCATION OF ^{Liberty} NEGATIVES ^{Community} Development					
6. SPECIFIC LEGAL LOCATION TOWNSHIP <u>51N</u> RANGE <u>31W</u> SECTION <u>7</u> IF CITY OR TOWN, STREET ADDRESS 509 W. Kansas		16. THEMATIC CATEGORY		28. NO. OF STORIES <u>1</u>	
7. CITY OR TOWN IF RURAL, VICINITY Liberty		17. DATE(S) OR PERIOD 1912		29. BASEMENT? YES (X) NO ()	
8. DESCRIPTION OF LOCATION 		18. STYLE OR DESIGN Tudor		30. FOUNDATION MATERIAL brick	
		19. ARCHITECT OR ENGINEER		31. WALL CONSTRUCTION frame	
		20. CONTRACTOR OR BUILDER		32. ROOF TYPE AND MATERIAL cross gable; composition shingle	
		21. ORIGINAL USE, IF APPARENT residence		33. NO. OF BAYS FRONT <u>3</u> SIDE <u>2</u>	
9. COORDINATES UTM LAT N121,250 LONG E520,500		22. PRESENT USE residence		34. WALL TREATMENT stucco, brick	
10. SITE () STRUCTURE () BUILDING (X) OBJECT ()		23. OWNERSHIP PUBLIC () PRIVATE (X)		35. PLAN SHAPE irregular	
11. ON NATIONAL REGISTER? YES () NO (X)		24. OWNER'S NAME AND ADDRESS IF KNOWN		36. CHANGES (EXPLAIN IN NO. 42) ADDITION () ALTERED (X) MOVED ()	
12. IS IT ELIGIBLE? YES () NO (X)		25. OPEN TO PUBLIC? YES () NO (X)		37. CONDITION INTERIOR EXTERIOR <u>good</u>	
13. PART OF ESTAB. HIST. DISTRICT? YES () NO (X)		26. LOCAL CONTACT PERSON OR ORGANIZATION Jared Cooper, City Hall		38. PRESERVATION UNDERWAY? YES () NO (X)	
14. DISTRICT POTENTIAL? YES (X) NO ()		27. OTHER SURVEYS IN WHICH INCLUDED		39. ENDANGERED? BY WHAT? YES () NO (X)	
15. NAME OF ESTABLISHED DISTRICT				40. VISIBLE FROM PUBLIC ROAD? YES (X) NO ()	
				41. DISTANCE FROM AND FRONTAGE ON ROAD <u>67.5'</u>	
42. FURTHER DESCRIPTION OF IMPORTANT FEATURES An early Tudor example with stucco wall cladding, with brick on the lower portion and acting as corner quoins. The front entry is emphasized with brick detailing and a lower projecting gable. Decorative false timbering is under the rake edge of the eaves. There are two fireplaces - a central interior and right exterior. One window has been replaced with a single large sheet of plate glass; the other windows are 6/1. (cont.)				5. OTHER NAME(S)	
43. HISTORY AND SIGNIFICANCE An example of a relatively small percentage of Tudor home which have stucco walls. These were common on the modest examples built before the 1920's. In the early part of this century, wood-frame houses could most easily be disguised by applying stucco cladding. While adding to the character of the historic neighborhood, the house is also significant in relation to the other later Tudor homes in Liberty.					
44. DESCRIPTION OF ENVIRONMENT AND OUTBUILDINGS The house sits on a yard which slopes up from the street. The drive on the left leads to a rear, front gable, stucco garage. An alley is on the right property line.				6. TOWNSHIP	
45. SOURCES OF INFORMATION City water permits					
46. PREPARED BY Deon Wolfenbarger				7. RANGE	
47. ORGANIZATION Community Development					
48. DATE 12/86				SECTION	
49. REVISION DATE(S)					

RETURN THIS FORM WHEN COMPLETED TO: OFFICE OF HISTORIC PRESERVATION

IF ADDITIONAL SPACE IS NEEDED, ATTACH SEPARATE SHEET(S) TO THIS FORM

P.O. BOX 176
JEFFERSON CITY, MISSOURI 65102
PH. 314-751-4096

Section 7 Township 51N Range 31W

Indicate the chief topographical features, such as streams and elevations. Also indicate houses and roads. Indicate the site location by enclosing the site area with dotted line. Note scale of map and portion of section included in sketch map. Include drawings, photographs, etc. on additional pages.

Indicate part of section included in sketch map.

W



E

S

Notes: 42. (cont.) There is a small bay on the left. The most noticeable feature is the multiple gables, typical of the Tudor style.

THIS IS PROBABLY THE ONE MOST IMPORTANT PART OF THIS DATA FORM!


Please Attach a copy of a topographic map with the site marked on it.



MISSOURI OFFICE OF HISTORIC PRESERVATION

ARCHITECTURAL/HISTORIC INVENTORY SURVEY FORM

CL-A5-002-130


1. NO. E-24		4. PRESENT LOCAL NAME(S) OR DESIGNATION(S) 517 W. Kansas		1. NO.
2. COUNTY Clay		5. OTHER NAME(S)		
3. LOCATION of Liberty NEGATIVES Community Development				2. COUNTY
6. SPECIFIC LEGAL LOCATION TOWNSHIP 51N RANGE 31W SECTION 7 IF CITY OR TOWN, STREET ADDRESS 517 W. Kansas		16. THEMATIC CATEGORY		
7. CITY OR TOWN IF RURAL, VICINITY Liberty		17. DATE(S) OR PERIOD ca. 1900 (prior 1910)		4. PRESENT LOCAL NAME(S) OR DESIGNATION(S)
8. DESCRIPTION OF LOCATION		18. STYLE OR DESIGN Vernacular		
		19. ARCHITECT OR ENGINEER		
		20. CONTRACTOR OR BUILDER		
9. COORDINATES UTM LAT N121,250 LONG E520,450		21. ORIGINAL USE, IF APPARENT residence		5. OTHER NAME(S)
10. SITE () STRUCTURE () BUILDING (X) OBJECT ()		22. PRESENT USE residence - rental		
11. ON NATIONAL REGISTER? YES () NO (X)		23. OWNERSHIP PUBLIC () PRIVATE (X)		6. TOWNSHIP
12. IS IT ELIGIBLE? YES () NO (X)		24. OWNER'S NAME AND ADDRESS IF KNOWN Wm. & Karen Allen		
13. PART OF ESTAB. HIST. DISTRICT? YES () NO (X)		25. OPEN TO PUBLIC? YES () NO (X)		RANGE
14. DISTRICT POTENTIAL? YES (X) NO ()		26. LOCAL CONTACT PERSON OR ORGANIZATION Jared Cooper, City Hall		
15. NAME OF ESTABLISHED DISTRICT		27. OTHER SURVEYS IN WHICH INCLUDED		SECTION
42. FURTHER DESCRIPTION OF IMPORTANT FEATURES This eclectic house combines stylistic features from different periods. The paired, slender round porch columns on brick piers, the curved front gable returns, and leaded glass windows are typical of the free-classic Queen Anne style. The widely overhanging eaves, 5/1 windows, and more regular roofline are found in the Craftsman style. There is a right, hipped-roof wall dormer. The former wrap-around porch has been enclosed (cont.)		<div style="border: 1px solid black; padding: 20px; width: 100%;"> <p style="font-size: 1.2em; margin: 0;">PHOTO MUST BE PROVIDED</p> </div>		
43. HISTORY AND SIGNIFICANCE The house is an example of the free eclecticism found in residential housing at the turn of the century. This was in part due to the freedom with which architectural pattern books mixed detailing. Although the front porch was partially enclosed in 1966 and it has been divided into apartments, it still adds character to the historic neighborhood by virtue of its scale, mass, and detailing.				
44. DESCRIPTION OF ENVIRONMENT AND OUTBUILDINGS An alley along the left property line leads to parking in the rear. The house sits high from the road; there is a stone retaining wall along the sidewalk.				
45. SOURCES OF INFORMATION City water & building permits. The Heritage of Liberty, 1976.		46. PREPARED BY Deon Wolfenbarger		
RETURN THIS FORM WHEN COMPLETED TO: OFFICE OF HISTORIC PRESERVATION P.O. BOX 176 JEFFERSON CITY, MISSOURI 65102 PH. 314-751-4096		47. ORGANIZATION Community Development		
IF ADDITIONAL SPACE IS NEEDED, ATTACH SEPARATE SHEET(S) TO THIS FORM		48. DATE 12/86		49. REVISION DATE(S)

Sketch map of location

Site No. E-24Section 7 Township 51N Range 31W

Indicate the chief topographical features, such as streams and elevations. Also indicate houses and roads. Indicate the site location by enclosing the site area with dotted line. Note scale of map and portion of section included in sketch map. Include drawings, photographs, etc. on additional pages.

Indicate part of section included in sketch map.



Notes: 42. (cont.) on the left front. The limestone porch foundation has been remortared with a noticeably darker mortar. There are currently right exterior steps leading to a top floor apartment. A left, interior fireplace has been stuccoed.

THIS IS PROBABLY THE ONE MOST IMPORTANT PART OF THIS DATA FORM!

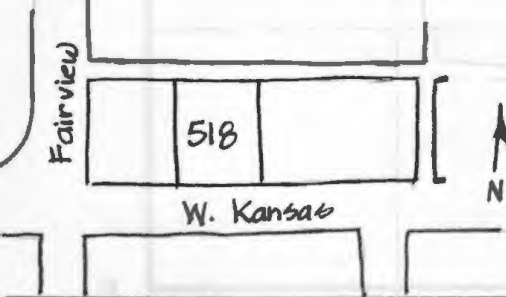
Please Attach a copy of a topographic map with the site marked on it.



MISSOURI OFFICE OF HISTORIC PRESERVATION

ARCHITECTURAL/HISTORIC INVENTORY SURVEY FORM

CL-AS-002-131

1. NO. B-19	4. PRESENT LOCAL NAME(S) OR DESIGNATION(S) 518 W. Kansas		1. NO.	
2. COUNTY Clay	5. OTHER NAME(S)			2. COUNTY
3. LOCATION of Liberty Negatives Community Development				
6. SPECIFIC LEGAL LOCATION TOWNSHIP 51N RANGE 31W SECTION 7 IF CITY OR TOWN, STREET ADDRESS 518 W. Kansas	16. THEMATIC CATEGORY	28. NO. OF STORIES 2	4. PRESENT LOCAL NAME(S) OR DESIGNATION(S)	
7. CITY OR TOWN IF RURAL, VICINITY Liberty	17. DATE(S) OR PERIOD 1924	29. BASEMENT? YES (X) NO ()		
8. DESCRIPTION OF LOCATION 	18. STYLE OR DESIGN Colonial Revival	30. FOUNDATION MATERIAL stone		
9. COORDINATES UTM LAT N121,250 LONG E520,450	19. ARCHITECT OR ENGINEER	31. WALL CONSTRUCTION frame	5. OTHER NAME(S)	
	20. CONTRACTOR OR BUILDER Burton Maltby	32. ROOF TYPE AND MATERIAL gable; composition shingle		
	21. ORIGINAL USE, IF APPARENT residence	33. NO. OF BAYS FRONT 3 SIDE 2		
	22. PRESENT USE residence	34. WALL TREATMENT clapboard		
	23. OWNERSHIP PUBLIC () PRIVATE (X)	35. PLAN SHAPE rectangle		
	24. OWNER'S NAME AND ADDRESS IF KNOWN Paul L. & Bess Curley	36. CHANGES ADDITION () (EXPLAIN IN NO. 42) ALTERED (X) MOVED ()		
	25. OPEN TO PUBLIC? YES () NO (X)	37. CONDITION INTERIOR _____ EXTERIOR good		
	26. LOCAL CONTACT PERSON OR ORGANIZATION Jared Cooper	38. PRESERVATION UNDERWAY? YES () NO (X)		
	27. OTHER SURVEYS IN WHICH INCLUDED	39. ENDANGERED? YES () NO (X) BY WHAT?		
	15. NAME OF ESTABLISHED DISTRICT	40. VISIBLE FROM PUBLIC ROAD? YES (X) NO ()		6. TOWNSHIP
42. FURTHER DESCRIPTION OF IMPORTANT FEATURES Typical of the Colonial Revival style are the following features: accentuated front door with pedimented portico with curved underside, extended forward and supported with slender columns to form entry porch; entry door with arched fanlight and sidelights; symmetrically balanced facade with 6/6 double-hung sash windows. A one-story right side porch has been enclosed. There is a right side and a left interior fireplace.	<div style="border: 1px solid black; padding: 10px; text-align: center;"> PHOTO MUST BE PROVIDED </div>			
43. HISTORY AND SIGNIFICANCE A good example of a style popular in this country for over 75 years, this house lends character to the historic neighborhood. The house was originally built with a wood shingle roof by Burton Maltby for \$8500.	41. DISTANCE FROM AND FRONTAGE ON ROAD 89.7'			
44. DESCRIPTION OF ENVIRONMENT AND OUTBUILDINGS Several mature trees are on this lot which is entirely enclosed by a chain link fence. A left drive leads to a garage in the rear.		46. PREPARED BY Deon Wolfenbarger	RANGE	
45. SOURCES OF INFORMATION City building permits		47. ORGANIZATION Community Development		
48. DATE 1/87		49. REVISION DATE(S)		

RETURN THIS FORM WHEN COMPLETED TO: OFFICE OF HISTORIC PRESERVATION

IF ADDITIONAL SPACE IS NEEDED, ATTACH SEPARATE SHEET(S) TO THIS FORM

P.O. BOX 176
JEFFERSON CITY, MISSOURI 65102
PH. 314-751-4096

1/87

SECTION

CL-AS-002-131

Sketch map of location

Site No.

B-19

Section 7 Township 51N Range 31W

Indicate the chief topographical features, such as streams and elevations. Also indicate houses and roads. Indicate the site location by enclosing the site area with dotted line. Note scale of map and portion of section included in sketch map. Include drawings, photographs, etc. on additional pages.

N

Indicate part of section included in sketch map.



W

E

S

Notes:

THIS IS PROBABLY THE ONE MOST IMPORTANT PART OF THIS DATA FORM!

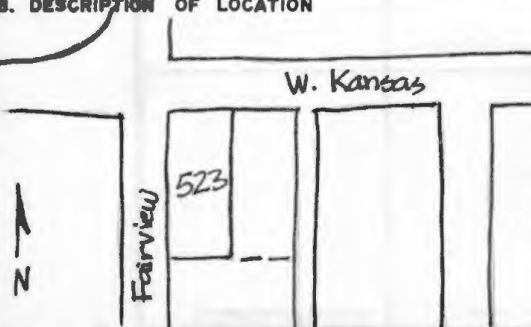
Please Attach a copy of a topographic map with the site marked on it.



MISSOURI OFFICE OF HISTORIC PRESERVATION

ARCHITECTURAL/HISTORIC INVENTORY SURVEY FORM

CL-AS-002-132

1. NO. E-25,26		4. PRESENT LOCAL NAME(S) OR DESIGNATION(S) 523 W. Kansas		1. NO.
2. COUNTY Clay		5. OTHER NAME(S)		
3. LOCATION OF LIBERTY NEGATIVES Community Development				2. COUNTY
6. SPECIFIC LEGAL LOCATION TOWNSHIP 51N RANGE 31W SECTION 7 IF CITY OR TOWN, STREET ADDRESS 523 W. Kansas		16. THEMATIC CATEGORY		
7. CITY OR TOWN IF RURAL, VICINITY Liberty		17. DATE(S) OR PERIOD 1910		4. PRESENT LOCAL NAME(S) OR DESIGNATION(S)
8. DESCRIPTION OF LOCATION 		18. STYLE OR DESIGN Craftsman		
9. COORDINATES UTM LAT N121,250 LONG E520,350		19. ARCHITECT OR ENGINEER		5. OTHER NAME(S)
10. SITE () STRUCTURE () BUILDING (X) OBJECT ()		20. CONTRACTOR OR BUILDER		
11. ON NATIONAL REGISTER? YES () NO (X)		21. ORIGINAL USE, IF APPARENT residence		6. TOWNSHIP
12. IS IT ELIGIBLE? YES () NO (X)		22. PRESENT USE residence		
13. PART OF ESTAB. HIST. DISTRICT? YES () NO (X)		23. OWNERSHIP PUBLIC () PRIVATE (X)		RANGE
14. DISTRICT POTENTIAL? YES (X) NO ()		24. OWNER'S NAME AND ADDRESS IF KNOWN Larry E. & Marjorie True		
15. NAME OF ESTABLISHED DISTRICT		25. OPEN TO PUBLIC? YES () NO (X)		SECTION
		26. LOCAL CONTACT PERSON OR ORGANIZATION Jared Cooper, City Hall		
		27. OTHER SURVEYS IN WHICH INCLUDED		
42. FURTHER DESCRIPTION OF IMPORTANT FEATURES For its size, a very elaborate Craftsman home, noteworthy for its fine detailing. The wrap-around front porch has corner stone columns and paired square columns on stone piers in the interior. The porch frieze has false timbering and flat brackets. The main gable roof is interrupted by several gables, which are shingled on the gable end. The front gable has vertical board & batten in the gable end. There are two, right (cont.)		28. NO. OF STORIES 1 1/2		
		29. BASEMENT? YES (X) NO ()		
		30. FOUNDATION MATERIAL stone		
		31. WALL CONSTRUCTION frame		
		32. ROOF TYPE AND MATERIAL gable; composition shingle		
		33. NO. OF BAYS FRONT 2 SIDE 3		
		34. WALL TREATMENT board & clapboard, batten		
		35. PLAN SHAPE irregular		
		36. CHANGES (EXPLAIN IN NO. 42) ADDITION () ALTERED (X) MOVED ()		
		37. CONDITION INTERIOR EXTERIOR excellent		
		38. PRESERVATION UNDERWAY? YES (X) NO ()		
		39. ENDANGERED? BY WHAT? YES () NO (X)		
		40. VISIBLE FROM PUBLIC ROAD? YES (X) NO ()		
		41. DISTANCE FROM AND FRONTAGE ON ROAD 67.5'		
43. HISTORY AND SIGNIFICANCE An exceptionally detailed representative of the Craftsman style, this house is also significant for its prominent location at the edge of the historic district on the corner of W. Kansas and Fairview. Driving east into the square on the one-way W. Kansas, this house is the first one you notice coming over the hill. It was originally built for the Norton family. Dr. Smith lived in it after WWII, and Charles & Sara Yancey divided it into apartments prior to that war.		<div style="border: 1px solid black; width: 100px; height: 100px; margin: 0 auto; position: relative;"> PHOTO MUST BE PROVIDED </div>		
44. DESCRIPTION OF ENVIRONMENT AND OUTBUILDINGS The small corner lot has a rear garage with driveway entrance from Fairview. Headstones from a graveyard located just south of the house have been found in the yard. There is a stone retaining wall in the front along the sidewalk.				
45. SOURCES OF INFORMATION City water permits; owner survey		46. PREPARED BY Deon Wolfenbarger		
		47. ORGANIZATION Community Development		
		48. DATE 12/86		
		49. REVISION DATE(S)		

RETURN THIS FORM WHEN COMPLETED TO: OFFICE OF HISTORIC PRESERVATION
P.O. BOX 176
JEFFERSON CITY, MISSOURI 65102
PH. 314-751-4096

IF ADDITIONAL SPACE IS NEEDED, ATTACH SEPARATE SHEET(S) TO THIS FORM

CL-AS-002-132

Sketch map of location

Site No.


E-25,26

Section 7Township 51NRange 31W

Indicate the chief t
enclosing the site area with
on additional pages.

ation by
raphs, etc.

Indicate part of
section included in
sketch map.



W

E



Notes: 42. (cont.) interior fireplaces with decorative brickwork at the caps.

A two story bay extends through to the shed-roofed dormer on the right. There are entry doors on the front and right sides, and a large bay or extension on the left side. The windows are 6/1, double-hung sash. The narrow clapboard is interrupted by continuous wooden sills. The roof has very wide overhanging eaves.

THIS IS PROBABLY THE ONE MOST IMPORTANT PART OF THIS DATA FORM!

Please Attach a copy of a topographic map with the site marked on it.



MISSOURI OFFICE OF HISTORIC PRESERVATION

ARCHITECTURAL/HISTORIC INVENTORY SURVEY FORM


CL-AS-002-133

1. NO. B-21	4. PRESENT LOCAL NAME(S) OR DESIGNATION(S) 526 W. Kansas		1. NO.	
2. COUNTY Clay	5. OTHER NAME(S)			2. COUNTY
3. LOCATION of Liberty Community Development <small>NEGATIVES</small>				
6. SPECIFIC LEGAL LOCATION TOWNSHIP <u>51N</u> RANGE <u>31W</u> SECTION <u>7</u> IF CITY OR TOWN, STREET ADDRESS 526 W. Kansas	16. THEMATIC CATEGORY	28. NO. OF STORIES <u>1</u>	4. PRESENT LOCAL NAME(S) OR DESIGNATION(S)	
7. CITY OR TOWN IF RURAL, VICINITY Liberty	17. DATE(S) OR PERIOD 1949	29. BASEMENT? YES (X) NO ()		
8. DESCRIPTION OF LOCATION 	18. STYLE OR DESIGN minimal Ranch	30. FOUNDATION MATERIAL concrete		
19. ARCHITECT OR ENGINEER			31. WALL CONSTRUCTION frame	5. OTHER NAME(S)
20. CONTRACTOR OR BUILDER			32. ROOF TYPE AND MATERIAL gable, composition shingle	
21. ORIGINAL USE, IF APPARENT residence			33. NO. OF BAYS FRONT <u>3</u> SIDE <u>2</u>	
22. PRESENT USE residence			34. WALL TREATMENT asbestos shingle	6. TOWNSHIP
23. OWNERSHIP PUBLIC () PRIVATE (X)			35. PLAN SHAPE rectangle	
24. OWNER'S NAME AND ADDRESS IF KNOWN Verna & Ivo Castilio			36. CHANGES (EXPLAIN IN NO. 42) ADDITION (X) ALTERED () MOVED ()	
25. OPEN TO PUBLIC? YES () NO (X)			37. CONDITION INTERIOR _____ EXTERIOR <u>good</u>	RANGE
26. LOCAL CONTACT PERSON OR ORGANIZATION Jared Cooper, City Hall			38. PRESERVATION UNDERWAY? YES () NO (X)	
27. OTHER SURVEYS IN WHICH INCLUDED			39. ENDANGERED? BY WHAT? YES () NO (X)	
15. NAME OF ESTABLISHED DISTRICT			40. VISIBLE FROM PUBLIC ROAD? YES (X) NO ()	SECTION
42. FURTHER DESCRIPTION OF IMPORTANT FEATURES Typical of houses built in the post World War II boom, this has few distinguishing details. There is a rear, gable addition, and a right side porch has been enclosed. The entry is distinguished by a stoop and a shed-roof metal awning.			41. DISTANCE FROM AND FRONTAGE ON ROAD 93.5'	
43. HISTORY AND SIGNIFICANCE This house is in a prominent location at the corner of W. Kansas and Fairview, across from the Junior High School, and at the edge of the historic district.			<div style="border: 1px solid black; padding: 10px; text-align: center;"> PHOTO MUST BE PROVIDED </div>	
44. DESCRIPTION OF ENVIRONMENT AND OUTBUILDINGS The prominent corner lot has a drive entered from Fairview and a garage at the rear.				
45. SOURCES OF INFORMATION City building permits; phone interview with owner			46. PREPARED BY Deon Wolfenbarger	
RETURN THIS FORM WHEN COMPLETED TO: OFFICE OF HISTORIC PRESERVATION P.O. BOX 176 JEFFERSON CITY, MISSOURI 65102 PH. 314-751-4096			47. ORGANIZATION Community Development	
IF ADDITIONAL SPACE IS NEEDED, ATTACH SEPARATE SHEET(S) TO THIS FORM			48. DATE 1/87	
IF ADDITIONAL SPACE IS NEEDED, ATTACH SEPARATE SHEET(S) TO THIS FORM			49. REVISION DATE(S)	

Sketch map of location Site No. B-21
 Section 7 Township 51N Range 31W

Indicate the chief topographical features, such as streams and elevations. Also indicate houses and roads. Indicate the site location by enclosing the site area with dotted line. Note scale of map and portion of section included in sketch map. Include drawings, photographs, etc. on additional pages.

Indicate part of section included in sketch map.



Notes:

THIS IS PROBABLY THE ONE MOST IMPORTANT PART OF THIS DATA FORM!

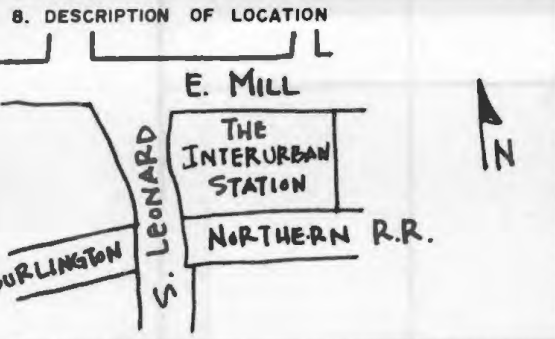
Please Attach a copy of a topographic map with the site marked on it.



MISSOURI OFFICE OF HISTORIC PRESERVATION

ARCHITECTURAL/HISTORIC INVENTORY SURVEY FORM

CL-AS-002-134

1. NO. J-8		4. PRESENT LOCAL NAME(S) OR DESIGNATION(S) SE corner of E. Mill & S. Leonard		1. NO.
2. COUNTY Clay		5. OTHER NAME(S) The Interurban Station		
3. LOCATION OF LIBERTY NEGATIVES Community Development				2. COUNTY
6. SPECIFIC LEGAL LOCATION TOWNSHIP 51N RANGE 31W SECTION 7 IF CITY OR TOWN, STREET ADDRESS		16. THEMATIC CATEGORY		
7. CITY OR TOWN IF RURAL, VICINITY Liberty		17. DATE(S) OR PERIOD 1912		4. PRESENT LOCAL NAME(S) OR DESIGNATION(S)
8. DESCRIPTION OF LOCATION 		18. STYLE OR DESIGN Craftsman		
9. COORDINATES UTM LAT N120,750 LONG E528,500		19. ARCHITECT OR ENGINEER		5. OTHER NAME(S)
10. SITE () STRUCTURE () BUILDING (X) OBJECT ()		20. CONTRACTOR OR BUILDER		
11. ON NATIONAL REGISTER? YES () NO (X)		21. ORIGINAL USE, IF APPARENT train station		6. TOWNSHIP
12. IS IT ELIGIBLE? YES () NO (X)		22. PRESENT USE warehouse		
13. PART OF ESTAB. HIST. DISTRICT? YES () NO (X)		23. OWNERSHIP PUBLIC () PRIVATE (X)		RANGE
14. DISTRICT POTENTIAL? YES (X) NO ()		24. OWNER'S NAME AND ADDRESS IF KNOWN		
15. NAME OF ESTABLISHED DISTRICT		25. OPEN TO PUBLIC? YES () NO (X)		SECTION
		26. LOCAL CONTACT PERSON OR ORGANIZATION Community Development Director		
		27. OTHER SURVEYS IN WHICH INCLUDED		
42. FURTHER DESCRIPTION OF IMPORTANT FEATURES A front porch is inset under the hip roof. windows are 1/1 and have stone sills. A right side door has been bricked up, and there are concrete additions to the left and rear. The front porch has square columns and flat pilasters. There is an interior fireplace. The wide, overhanging, unenclosed roof eaves have exposed rafters.		<div style="border: 2px solid black; padding: 10px; width: 100%;"> <p>PHOTO MUST BE PROVIDED</p> </div>		
43. HISTORY AND SIGNIFICANCE After the opening of the A.S.B. Bridge across the Missouri River, the Kansas City, Clay County and St. Joseph Electric Railroad began scheduled operations. One line went between Kansas City and Excelsior Springs, stopping in Liberty. This opened transit between K.C. and Liberty, which brought greater communications and more residents and had a profound influence on the community. Service began in 1913, and ceased operation in 1933 after the building of public highways. This was one of two stops in Liberty; the other was at William Jewell College. The building is currently used by Missouri Public Service for storage.				
44. DESCRIPTION OF ENVIRONMENT AND OUTBUILDINGS The left portion of the lot is paved parking; the rear line is formed by the railroad track, and streets make up the other two edges.				
45. SOURCES OF INFORMATION The Heritage of Liberty, 1976. Liberty Sun; Vol. 12, #27.		46. PREPARED BY Deon Wolfenbarger		
RETURN THIS FORM WHEN COMPLETED TO: OFFICE OF HISTORIC PRESERVATION P.O. BOX 176 JEFFERSON CITY, MISSOURI 65102 PH. 314-751-4096		47. ORGANIZATION Community Development		
IF ADDITIONAL SPACE IS NEEDED, ATTACH SEPARATE SHEET(S) TO THIS FORM		48. DATE 4/87		
		49. REVISION DATE(S)		

Sketch map of location Site No. J-8
 Section 7 Township 51N Range 31W

Indicate the chief topographical features, such as streams and elevations. Also indicate houses and roads. Indicate the site location by enclosing the site area with dotted line. Note scale of map and portion of section included in sketch map. Include drawings, photographs, etc. on additional pages.

Indicate part of section included in sketch map.



Notes:

THIS IS PROBABLY THE ONE MOST IMPORTANT PART OF THIS DATA FORM!

Please Attach a copy of a topographic map with the site marked on it.



MISSOURI OFFICE OF HISTORIC PRESERVATION

ARCHITECTURAL/HISTORIC INVENTORY SURVEY FORM

CL-AS-002-136

1. NO. J-9		4. PRESENT LOCAL NAME(S) OR DESIGNATION(S) 121 S. Leonard		1. NO.	
2. COUNTY Clay		5. OTHER NAME(S)			2. COUNTY
3. LOCATION OF Liberty NEGATIVES Community Development					
6. SPECIFIC LEGAL LOCATION TOWNSHIP IN RANGE 31W SECTION 7 IF CITY OR TOWN, STREET ADDRESS		16. THEMATIC CATEGORY		4. PRESENT LOCAL NAME(S) OR DESIGNATION(S)	
7. CITY OR TOWN IF RURAL, VICINITY Liberty		17. DATE(S) OR PERIOD ca. 1907			
8. DESCRIPTION OF LOCATION		18. STYLE OR DESIGN Prairie			
		19. ARCHITECT OR ENGINEER		2. COUNTY	
		20. CONTRACTOR OR BUILDER			
		21. ORIGINAL USE, IF APPARENT residence			
9. COORDINATES UTM LAT N120,550 LONG E528,500		22. PRESENT USE residence		4. PRESENT LOCAL NAME(S) OR DESIGNATION(S)	
10. SITE () STRUCTURE () BUILDING (X) OBJECT ()		23. OWNERSHIP PUBLIC () PRIVATE (X)			
11. ON NATIONAL REGISTER? YES () NO (X)		24. OWNER'S NAME AND ADDRESS IF KNOWN Kendall Bunk			
12. IS IT ELIGIBLE? YES () NO (X)		25. OPEN TO PUBLIC? YES () NO (X)		5. OTHER NAME(S)	
13. PART OF ESTAB. HIST. DISTRICT? YES () NO (X)		26. LOCAL CONTACT PERSON OR ORGANIZATION Community Development Director			
14. DISTRICT POTENTIAL? YES (X) NO ()		27. OTHER SURVEYS IN WHICH INCLUDED			
15. NAME OF ESTABLISHED DISTRICT		28. NO. OF STORIES 1 1/2		6. TOWNSHIP	
		29. BASEMENT? YES (X) NO ()			
		30. FOUNDATION MATERIAL stone			
		31. WALL CONSTRUCTION frame		7. RANGE	
		32. ROOF TYPE AND MATERIAL cross gable; composition shingle			
		33. NO. OF BAYS FRONT 2 SIDE 3			
		34. WALL TREATMENT stone-faced concrete block & clapboard		8. SECTION	
		35. PLAN SHAPE irregular			
		36. CHANGES (EXPLAIN IN NO. 42) ADDITION (X) ALTERED () MOVED ()			
		37. CONDITION INTERIOR EXTERIOR fair			
		38. PRESERVATION UNDERWAY? YES () NO (X)			
		39. ENDANGERED? BY WHAT? YES (X) NO () encroaching business district			
		40. VISIBLE FROM PUBLIC ROAD? YES (X) NO ()			
		41. DISTANCE FROM AND FRONTAGE ON ROAD 85'			
42. FURTHER DESCRIPTION OF IMPORTANT FEATURES This cross-gable house has boxed cornices and returns. The full-length, one-story front porch has an extended gable-front roof with square brick columns. The first story is stone-faced concrete block, and the second is narrow clapboards. The windows have been replaced with 1/1 sashes, and there is a rear addition. The house is beginning to suffer from neglect.					
43. HISTORY AND SIGNIFICANCE This vernacular example of the Prairie style adds to the historic character of the district. This portion of S. Leonard contains large homes set back from the street, and 121 S. Leonard matches in scale and setback to the others.					
44. DESCRIPTION OF ENVIRONMENT AND OUTBUILDINGS A large, deep lot which is bordered on the left by the railroad; just beyond that is the edge of the downtown commercial district. There are several mature trees located near the house.					
45. SOURCES OF INFORMATION City water permits.		46. PREPARED BY Deon Wolfenbarger			
		47. ORGANIZATION Community Development			
		48. DATE 4/87			
		49. REVISION DATE(S)			

RETURN THIS FORM WHEN COMPLETED TO: OFFICE OF HISTORIC PRESERVATION
P.O. BOX 176
JEFFERSON CITY, MISSOURI 65102
PH. 314-751-4096

IF ADDITIONAL SPACE IS NEEDED, ATTACH
SEPARATE SHEET(S) TO THIS FORM

CL-AS-002-136

Sketch map of location

Site No. J-9Section 7 Township 51N Range 31W

Indicate the chief topographical features, such as streams and elevations. Also indicate houses and roads. Indicate the site location by enclosing the site area with dotted line. Note scale of map and portion of section included in sketch map. Include drawings, photographs, etc. on additional pages.

Indicate part of section included in sketch map.



Notes:

THIS IS PROBABLY THE ONE MOST IMPORTANT PART OF THIS DATA FORM!

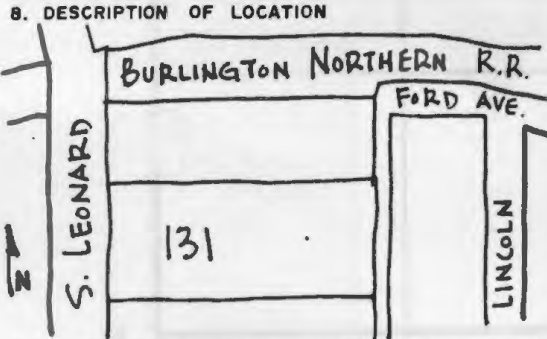
Please Attach a copy of a topographic map with the site marked on it.



MISSOURI OFFICE OF HISTORIC PRESERVATION

ARCHITECTURAL/HISTORIC INVENTORY SURVEY FORM

CL-AS-002-135

1. NO. J-10		4. PRESENT LOCAL NAME(S) OR DESIGNATION(S) 131 S. Leonard		1. NO.
2. COUNTY Clay		5. OTHER NAME(S)		
3. LOCATION OF Liberty NEGATIVES Community Development				2. COUNTY
6. SPECIFIC LEGAL LOCATION TOWNSHIP 51N RANGE 31W SECTION 7 IF CITY OR TOWN, STREET ADDRESS		16. THEMATIC CATEGORY		
7. CITY OR TOWN IF RURAL, VICINITY Liberty		17. DATE(S) OR PERIOD ca. 1908		4. PRESENT LOCAL NAME(S) OR DESIGNATION(S)
8. DESCRIPTION OF LOCATION 		18. STYLE OR DESIGN Prairie		
9. COORDINATES UTM LAT N120,450 LONG E528,500		19. ARCHITECT OR ENGINEER		5. OTHER NAME(S)
10. SITE () STRUCTURE () BUILDING (X) OBJECT ()		20. CONTRACTOR OR BUILDER		
11. ON NATIONAL REGISTER? YES () NO (X)		21. ORIGINAL USE, IF APPARENT residence		6. TOWNSHIP
12. IS IT ELIGIBLE? YES () NO (X)		22. PRESENT USE residence		
13. PART OF ESTAB. HIST. DISTRICT? YES () NO (X)		23. OWNERSHIP PUBLIC () PRIVATE (X)		RANGE
14. DISTRICT POTENTIAL? YES (X) NO ()		24. OWNER'S NAME AND ADDRESS IF KNOWN Oleta Moore		
15. NAME OF ESTABLISHED DISTRICT		25. OPEN TO PUBLIC? YES () NO (X)		SECTION
		26. LOCAL CONTACT PERSON OR ORGANIZATION Community Development Director		
42. FURTHER DESCRIPTION OF IMPORTANT FEATURES A very nice example of a Prairie home, with wide, overhanging roof eaves with flat brackets. The first story has a stone veneer, and the second has narrow clapboards with corner pilasters. There are three hipped-roof dormers, one on the front and on both sides, and two fireplaces, one brick and the other stone. The windows are multi-paned sashes over a single plane. The porch wraps around the left, and has massive (cont.)		27. OTHER SURVEYS IN WHICH INCLUDED		48. DATE 49. REVISION DATE(S)
43. HISTORY AND SIGNIFICANCE This house retains its integrity in materials, design, scale, and setting, and adds to the historic character of the neighborhood. An excellent representative of the Prairie style as applied to a vernacular housing form.		46. PREPARED BY Deon Wolfenbarger		
44. DESCRIPTION OF ENVIRONMENT AND OUTBUILDINGS The house is set quite a distance from the road on this very large lot. Stone stair wells lead up the long walk to the entry. A gambrel-roof, clapboard is on the left, reached by a rear alley.		47. ORGANIZATION Community Development		
45. SOURCES OF INFORMATION City water permits.		48. DATE 49. REVISION DATE(S)		
46. PREPARED BY Deon Wolfenbarger		47. ORGANIZATION Community Development		
48. DATE 49. REVISION DATE(S)		46. PREPARED BY Deon Wolfenbarger		

RETURN THIS FORM WHEN COMPLETED TO: OFFICE OF HISTORIC PRESERVATION
P.O. BOX 176
JEFFERSON CITY, MISSOURI 65102
PH. 314-751-4096

IF ADDITIONAL SPACE IS NEEDED, ATTACH
SEPARATE SHEET(S) TO THIS FORM

4/87

CL-AS-002-135

J-10



Sketch map of location

Site No.

Section 7 Township 51N Range 31W

Indicate the chief topographical features, such as streams and elevations. Also indicate houses and roads. Indicate the site location by enclosing the site area with dotted line. Note scale of map and portion of section included in sketch map. Include drawings, photographs, etc. on additional pages.

Indicate part of section included in sketch map.



Notes: 42. (cont.) square stone columns.

THIS IS PROBABLY THE ONE MOST IMPORTANT PART OF THIS DATA FORM!

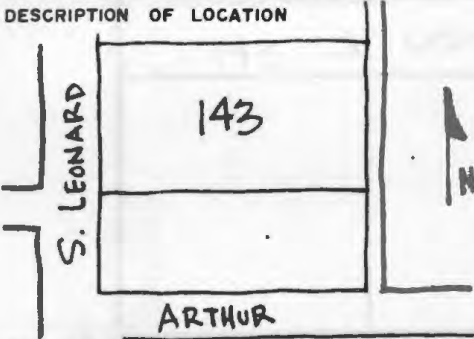
Please Attach a copy of a topographic map with the site marked on it.



MISSOURI OFFICE OF HISTORIC PRESERVATION

ARCHITECTURAL/HISTORIC INVENTORY SURVEY FORM

CL-AS-002-137

1. NO. J-11		4. PRESENT LOCAL NAME(S) OR DESIGNATION(S) 143 S. Leonard; Gittings-Carr House		1. NO.	
2. COUNTY Clay		5. OTHER NAME(S) Gittings Home			2. COUNTY
3. LOCATION OF Liberty Community Development NEGATIVES					
6. SPECIFIC LEGAL LOCATION TOWNSHIP 51N RANGE 31W SECTION 7 IF CITY OR TOWN, STREET ADDRESS		16. THEMATIC CATEGORY		4. PRESENT LOCAL NAME(S) OR DESIGNATION(S)	
7. CITY OR TOWN IF RURAL, VICINITY Liberty		17. DATE(S) OR PERIOD 1868			
8. DESCRIPTION OF LOCATION 		18. STYLE OR DESIGN Italianate		5. OTHER NAME(S)	
		19. ARCHITECT OR ENGINEER			
9. COORDINATES UTM LAT N120,300 LONG E528,500		20. CONTRACTOR OR BUILDER		6. TOWNSHIP	
10. SITE () STRUCTURE () BUILDING () OBJECT ()		21. ORIGINAL USE, IF APPARENT residence			
11. ON NATIONAL REGISTER? YES () NO (X)		22. PRESENT USE residence		7. RANGE	
12. IS IT ELIGIBLE? YES () NO (X)		23. OWNERSHIP PUBLIC () PRIVATE (X)			
13. PART OF ESTAB. HIST. DISTRICT? YES () NO (X)		24. OWNER'S NAME AND ADDRESS IF KNOWN Ruth & Louis Carr, Jr.		8. SECTION	
14. DISTRICT POTENTIAL? YES (X) NO ()		25. OPEN TO PUBLIC? YES () NO (X)			
15. NAME OF ESTABLISHED DISTRICT		26. LOCAL CONTACT PERSON OR ORGANIZATION Community Development Director			
		27. OTHER SURVEYS IN WHICH INCLUDED			
42. FURTHER DESCRIPTION OF IMPORTANT FEATURES A five-ranked Italianate house with a full-height, hipped roof portico. The porch columns are slender, square wood with arched brackets on the first level, and historic iron railings on the second story. There are doors on both levels of the porch. They have pilastered surrounds with an arched pediment, and curved-end side and transom lights. The 4/4, tall, narrow windows also have arched pediments, as well as bracketed sills. (cont.)		<div style="border: 1px solid black; padding: 20px; width: 100%;"> <p style="font-size: 1.5em; margin: 0;">PHOTO MUST BE PROVIDED</p> </div>			
43. HISTORY AND SIGNIFICANCE An excellent example of the Italiante style, an one of the few remaining in Liberty. The house retains much of its integrity of design, materials, scale, and setting. The house is also significant for its association with Darius Gittings a Clay county pioneer who built the home in 1868. Gittings was an early mill owner and banker, and at one time served as sheriff of Clay County.					
44. DESCRIPTION OF ENVIRONMENT AND OUTBUILDINGS The house sits up from the road on a very large lot. Parking is in the rear from a back alley. This portion of S. Leonard has fine, large homes set back from the road. A one-story, historic brick kitchen is directly behind the house.					
45. SOURCES OF INFORMATION Clay County Centennial Souvenir, 1922. History of Clay & Platte Counties, Missouri, 1885.		46. PREPARED BY Deon Wolfenbarger			
RETURN THIS FORM WHEN COMPLETED TO: OFFICE OF HISTORIC PRESERVATION P.O. BOX 176 JEFFERSON CITY, MISSOURI 65102 PH. 314-751-4096		47. ORGANIZATION Community Development			
IF ADDITIONAL SPACE IS NEEDED, ATTACH SEPARATE SHEET(S) TO THIS FORM		48. DATE 4/87			
		49. REVISION DATE(S)			

CL-AS-002-137


Sketch map of location

Site No. J-11

Section 7 Township 51N Range 31W

Indicate the chief topographical features, such as streams and elevations. Also indicate houses and roads. Indicate the site location by enclosing the site area with dotted line. Note scale of map and portion of section included in sketch map. Include drawings, photographs, etc. on additional pages.

Indicate part of section included in sketch map.



Notes: 42. (cont.) There are fireplaces on each end, and a rear, two-story clapboard addition. The original brick portion of the house was one room deep, and a historic photograph shows paired brackets under the roof eaves, now missing.

THIS IS PROBABLY THE ONE MOST IMPORTANT PART OF THIS DATA FORM!

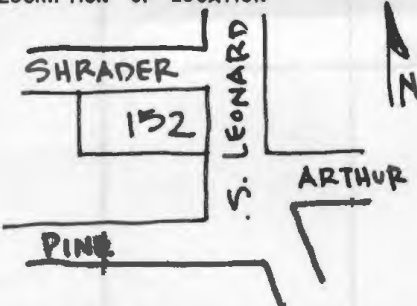
Please Attach a copy of a topographic map with the site marked on it.



MISSOURI OFFICE OF HISTORIC PRESERVATION

ARCHITECTURAL/HISTORIC INVENTORY SURVEY FORM

CL-AJ-002-138

1. NO. J-13		4. PRESENT LOCAL NAME(S) OR DESIGNATION(S) 152 S. Leonard		1. NO.	
2. COUNTY Clay		5. OTHER NAME(S)			2. COUNTY
3. LOCATION of Liberty NEGATIVES Community Development					
6. SPECIFIC LEGAL LOCATION TOWNSHIP 51N RANGE 31W SECTION 7 IF CITY OR TOWN, STREET ADDRESS		16. THEMATIC CATEGORY		28. NO. OF STORIES 1	
7. CITY OR TOWN IF RURAL, VICINITY Liberty		17. DATE(S) OR PERIOD ca. 1910			29. BASEMENT? YES (X) NO ()
8. DESCRIPTION OF LOCATION 		18. STYLE OR DESIGN vernacular		30. FOUNDATION MATERIAL stone	
9. COORDINATES UTM LAT N120,200 LONG E528,500		19. ARCHITECT OR ENGINEER		31. WALL CONSTRUCTION frame	
10. SITE () STRUCTURE () BUILDING (X) OBJECT ()		20. CONTRACTOR OR BUILDER		32. ROOF TYPE AND MATERIAL cross gables: composition shingle	
11. ON NATIONAL REGISTER? YES () NO (X)		21. ORIGINAL USE, IF APPARENT residence		33. NO. OF BAYS FRONT 3 SIDE 2	
12. IS IT ELIGIBLE? YES () NO (X)		22. PRESENT USE residence		34. WALL TREATMENT clapboard	
13. PART OF ESTAB. HIST. DISTRICT? YES () NO (X)		23. OWNERSHIP PUBLIC () PRIVATE (X)		35. PLAN SHAPE irregular	
14. DISTRICT POTENTIAL? YES (X) NO ()		24. OWNER'S NAME AND ADDRESS IF KNOWN Danny & Judity Drennen		36. CHANGES (EXPLAIN IN NO. 42) ADDITION () ALTERED () MOVED ()	
15. NAME OF ESTABLISHED DISTRICT		25. OPEN TO PUBLIC? YES () NO (X)		37. CONDITION INTERIOR EXTERIOR poor	
42. FURTHER DESCRIPTION OF IMPORTANT FEATURES This simple, vernacular house type has tow front gables at each end. The porch is inset between the two gables, and has Craftsman style tapering, square wood columns on brick piers. The windows are either paired or single l/l, double-hung sash.		26. LOCAL CONTACT PERSON OR ORGANIZATION Community Development Director		38. PRESERVATION UNDERWAY? YES () NO (X)	
43. HISTORY AND SIGNIFICANCE This vernacular house retains its integrity of design, materials, and scale. Many of the other homes on this section of S. Leonard are larger.		27. OTHER SURVEYS IN WHICH INCLUDED		39. ENDANGERED? BY WHAT? YES () NO (X)	
44. DESCRIPTION OF ENVIRONMENT AND OUTBUILDINGS The house sits quite close to S. Leonard on the wooded, corner lot.		45. SOURCES OF INFORMATION City water permits.		40. VISIBLE FROM PUBLIC ROAD? YES (X) NO ()	
46. PREPARED BY Deon Wolfenbarger		47. ORGANIZATION Community Development		41. DISTANCE FROM AND FRONTAGE ON ROAD 70'	
48. DATE		49. REVISION DATE(S)		5. OTHER NAME(S)	
4/87					
RETURN THIS FORM WHEN COMPLETED TO: OFFICE OF HISTORIC PRESERVATION P.O. BOX 176 JEFFERSON CITY, MISSOURI 65102 PH. 314-751-4096		6. TOWNSHIP RANGE SECTION			

IF ADDITIONAL SPACE IS NEEDED, ATTACH SEPARATE SHEET(S) TO THIS FORM


Sketch map of location

Site No. _____

Section 7 Township 51N Range 31W

Indicate the chief topographical features, such as streams and elevations. Also indicate houses and roads. Indicate the site location by enclosing the site area with dotted line. Note scale of map and portion of section included in sketch map. Include drawings, photographs, etc. on additional pages.

Indicate part of section included in sketch map.



Notes:

THIS IS PROBABLY THE ONE MOST IMPORTANT PART OF THIS DATA FORM!

Please Attach a copy of a topographic map with the site marked on it.



MISSOURI OFFICE OF HISTORIC PRESERVATION

ARCHITECTURAL/HISTORIC INVENTORY SURVEY FORM

CL-AS-002-139

1. NO. J-12		4. PRESENT LOCAL NAME(S) OR DESIGNATION(S) 155 S. Leonard; Phi Gamma Delta House		1. NO.
2. COUNTY Clay		5. OTHER NAME(S)		
3. LOCATION of Liberty NEGATIVES Community Development		Hunt-Clarke House		2. COUNTY
8. SPECIFIC LEGAL LOCATION TOWNSHIP 51N RANGE 31W SECTION 7 IF CITY OR TOWN, STREET ADDRESS		16. THEMATIC CATEGORY		
7. CITY OR TOWN IF RURAL, VICINITY Liberty		17. DATE(S) OR PERIOD 1908		4. PRESENT LOCAL NAME(S) OR DESIGNATION(S)
8. DESCRIPTION OF LOCATION		18. STYLE OR DESIGN Tudor		
		19. ARCHITECT OR ENGINEER		
		20. CONTRACTOR OR BUILDER		
9. COORDINATES UTM LAT N120,200 LONG E528,500		21. ORIGINAL USE, IF APPARENT residence		5. OTHER NAME(S)
10. SITE () STRUCTURE () BUILDING (X) OBJECT ()		22. PRESENT USE fraternity house		
11. ON NATIONAL REGISTER? YES () NO (X)		23. OWNERSHIP PUBLIC () PRIVATE (X)		6. TOWNSHIP
12. IS IT ELIGIBLE? YES () NO (X)		24. OWNER'S NAME AND ADDRESS IF KNOWN Phi Gamma Delta Fraternity William Jewell College		
13. PART OF ESTAB. HIST. DISTRICT? YES () NO (X)		25. OPEN TO PUBLIC? YES () NO (X)		RANGE
14. DISTRICT POTENTIAL? YES (X) NO ()		26. LOCAL CONTACT PERSON OR ORGANIZATION Community Development Director		
15. NAME OF ESTABLISHED DISTRICT		27. OTHER SURVEYS IN WHICH INCLUDED		SECTION
42. FURTHER DESCRIPTION OF IMPORTANT FEATURES An early, symmetrical example, reflected in the Prairie/Craftsman influence in the porch. The steeply pitch hip roof has a center front gable, with stucco and vertical, decorative half-timbering in the gable end and under the main roof eave. The full length front porch has square brick columns with brackets and arches. The brick railing curves around the right to form a patio, which is connected to a right side porch. (cont.)		28. NO. OF STORIES 2 1/2		
43. HISTORY AND SIGNIFICANCE An important early example of the Tudor style. Early examples were symmetrical, such as this, and often showed the influence of the then more popular Craftsman and Prairie styles. The house was built in 1908 by Edward S. Hunt, a banker who moved to Liberty from Hardin, Mo. It was bought by J seph W. Clarke in 1919.		29. BASEMENT? YES (X) NO ()		
		30. FOUNDATION MATERIAL stone		
44. DESCRIPTION OF ENVIRONMENT AND OUTBUILDINGS The house is sited on a prominent corner lot, and is highly visible coming into downtown Liberty. The large lot has a gravel parking lot in the rear.		31. WALL CONSTRUCTION frame		
		32. ROOF TYPE AND MATERIAL hip; clay tile		
45. SOURCES OF INFORMATION Clay County Missouri Centennial Souvenir, 1922 Interview with John Harlin. City water permits.		33. NO. OF BAYS FRONT 5 SIDE 3		
		34. WALL TREATMENT brick; stucco		
46. PREPARED BY Deon Wolfenbarger		35. PLAN SHAPE rectangle		
		36. CHANGES (EXPLAIN IN NO. 42) ADDITION (X) ALTERED () MOVED ()		
47. ORGANIZATION Community Development		37. CONDITION INTERIOR EXTERIOR good-fair		
		38. PRESERVATION UNDERWAY? YES () NO (X)		
48. DATE 4/87		39. ENDANGERED? BY WHAT? YES () NO (X)		
		40. VISIBLE FROM PUBLIC ROAD? YES (X) NO ()		
49. REVISION DATE(S)		41. DISTANCE FROM AND FRONTAGE ON ROAD 100'		
		<div style="border: 1px solid black; padding: 10px; text-align: center;"> PHOTO MUST BE PROVIDED </div>		

RETURN THIS FORM WHEN COMPLETED TO: OFFICE OF HISTORIC PRESERVATION
P.O. BOX 176
JEFFERSON CITY, MISSOURI 65102
PH. 314-751-4096

IF ADDITIONAL SPACE IS NEEDED, ATTACH SEPARATE SHEET(S) TO THIS FORM


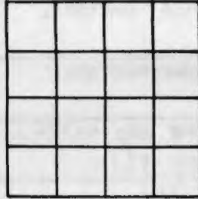
Sketch map of location

Site No. J-12

Section 7 Township 51N Range 31W

Indicate the chief topographical features, such as streams and elevations. Also indicate houses and roads. Indicate the site location by enclosing the site area with dotted line. Note scale of map and portion of section included in sketch map. Include drawings, photographs, etc. on additional pages.

Indicate part of section included in sketch map.



Notes: 42. (cont.) The windows are 6/1, double-hung sash, and have stone sills. The front door has panelled and glass sidelights. There are hipped roof dormers on both sides, and a rear addition. The two fireplaces have masonry bands and caps. A second story bay is bracketed, as is the attic story jetty.

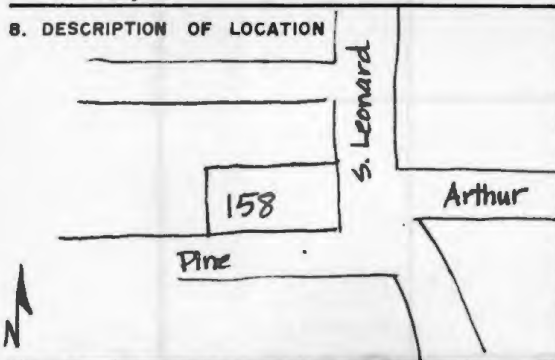
THIS IS PROBABLY THE ONE MOST IMPORTANT PART OF THIS DATA FORM!

Please Attach a copy of a topographic map with the site marked on it.



MISSOURI OFFICE OF HISTORIC PRESERVATION
ARCHITECTURAL/HISTORIC INVENTORY SURVEY FORM

CL-AS-002-1410

1. NO. J-14		4. PRESENT LOCAL NAME(S) OR DESIGNATION(S) 158 S. Leonard		1. NO.	
2. COUNTY Clay		5. OTHER NAME(S)			2. COUNTY
3. LOCATION of Liberty Community Development NEGATIVES					
6. SPECIFIC LEGAL LOCATION TOWNSHIP 51N RANGE 31W SECTION 7 IF CITY OR TOWN, STREET ADDRESS		16. THEMATIC CATEGORY		2. COUNTY	
7. CITY OR TOWN IF RURAL, VICINITY Liberty		17. DATE(S) OR PERIOD ca. 1910			4. PRESENT LOCAL NAME(S) OR DESIGNATION(S)
8. DESCRIPTION OF LOCATION 		18. STYLE OR DESIGN Prairie		6. TOWNSHIP	
9. COORDINATES UTM LAT N120,100 LONG E528,500		19. ARCHITECT OR ENGINEER			RANGE
10. SITE () STRUCTURE () BUILDING (X) OBJECT ()		20. CONTRACTOR OR BUILDER		SECTION	
11. ON NATIONAL REGISTER? YES () NO (X)		21. ORIGINAL USE, IF APPARENT residence			
12. IS IT ELIGIBLE? YES () NO (X)		22. PRESENT USE residence			
13. PART OF ESTAB. HIST. DISTRICT? YES () NO (X)		23. OWNERSHIP PUBLIC () PRIVATE (X)			
14. DISTRICT POTENTIAL? YES (X) NO ()		24. OWNER'S NAME AND ADDRESS IF KNOWN Mark Haug			
15. NAME OF ESTABLISHED DISTRICT		25. OPEN TO PUBLIC? YES () NO (X)			
42. FURTHER DESCRIPTION OF IMPORTANT FEATURES The quality and level of detailing separate this Prairie style house from the similarly shaped vernacular versions, the 4-squares. The wrap front porch curves around the left side of the house. The porch columns are square brick. The windows are 3/1, and have stone sills (some with stone lintels.) The wide, overhanging roof has boxed cornices and gable end returns. The original tile roof has finial decorations. (cont.)		26. LOCAL CONTACT PERSON OR ORGANIZATION Community Development Director			
43. HISTORY AND SIGNIFICANCE A very nice example of a high-style Prairie home in nearly original condition. The house retains its integrity of design, materials, scale, and setting. The portion of S. Leonard from Mill to Arthur Street contained many fine, larger homes on the east side. This house, situated on the west where smaller homes were built, is more in scale with those across the street.		27. OTHER SURVEYS IN WHICH INCLUDED			
44. DESCRIPTION OF ENVIRONMENT AND OUTBUILDINGS The house sits close to the street on this corner lot. A right drive leads to a rear, gable-roof garage.		28. NO. OF STORIES 2 1/2			
45. SOURCES OF INFORMATION		29. BASEMENT? YES (X) NO ()			
RETURN THIS FORM WHEN COMPLETED TO: OFFICE OF HISTORIC PRESERVATION P.O. BOX 176 JEFFERSON CITY, MISSOURI 65102 PH. 314-751-4096		30. FOUNDATION MATERIAL stone			
IF ADDITIONAL SPACE IS NEEDED, ATTACH SEPARATE SHEET(S) TO THIS FORM		31. WALL CONSTRUCTION frame			
		32. ROOF TYPE AND MATERIAL gable; clay tile			
		33. NO. OF BAYS FRONT 2 SIDE 2			
		34. WALL TREATMENT brick			
		35. PLAN SHAPE square			
		36. CHANGES (EXPLAIN IN NO. 42) ADDITION () ALTERED () MOVED ()			
		37. CONDITION INTERIOR EXTERIOR good			
		38. PRESERVATION UNDERWAY? YES () NO (X)			
		39. ENDANGERED? BY WHAT? YES () NO (X)			
		40. VISIBLE FROM PUBLIC ROAD? YES (X) NO ()			
		41. DISTANCE FROM AND FRONTAGE ON ROAD 70'			
		46. PREPARED BY Deon Wolfenbarger			
		47. ORGANIZATION Community Development			
		48. DATE 4/87			
		49. REVISION DATE(S)			

Sketch map of location

Site No. J-14

Section 7 Township 51N Range 31W

Indicate the chief topographical features, such as streams and elevations. Also indicate houses and roads. Indicate the site location by enclosing the site area with dotted line. Note scale of map and portion of section included in sketch map. Include drawings, photographs, etc. on additional pages.

Indicate part of section included in sketch map.



Notes: 42. (cont.) A right shallow bay is clapboard covered. The left fireplace has a patterned masonry cap. There are two side gable dormers, and the gable front attic windows are grouped in three, with a larger window in the center giving a Palladian effect.

THIS IS PROBABLY THE ONE MOST IMPORTANT PART OF THIS DATA FORM!

Please Attach a copy of a topographic map with the site marked on it.



MISSOURI OFFICE OF HISTORIC PRESERVATION

ARCHITECTURAL/HISTORIC INVENTORY SURVEY FORM

CL-AS-002-141

1. NO. K-34		4. PRESENT LOCAL NAME(S) OR DESIGNATION(S) 202 S. Leonard		1. NO.	
2. COUNTY Clay		5. OTHER NAME(S)			2. COUNTY
3. LOCATION OF <u>Liberty</u> NEGATIVES <u>Community Development</u>					
6. SPECIFIC LEGAL LOCATION TOWNSHIP <u>51N</u> RANGE <u>31W</u> SECTION <u>7</u> IF CITY OR TOWN, STREET ADDRESS		16. THEMATIC CATEGORY		4. PRESENT LOCAL NAME(S) OR DESIGNATION(S)	
7. CITY OR TOWN IF RURAL, VICINITY Liberty		17. DATE(S) OR PERIOD ca. 1940's			
8. DESCRIPTION OF LOCATION		18. STYLE OR DESIGN massed plan, side-gabled			
		19. ARCHITECT OR ENGINEER		5. OTHER NAME(S)	
		20. CONTRACTOR OR BUILDER			
		21. ORIGINAL USE, IF APPARENT residence			
		22. PRESENT USE residence		6. TOWNSHIP	
		23. OWNERSHIP PUBLIC () PRIVATE (X)			
		24. OWNER'S NAME AND ADDRESS IF KNOWN			
9. COORDINATES LAT LONG		25. OPEN TO PUBLIC? YES () NO (X)		RANGE	
10. SITE () STRUCTURE () BUILDING (X) OBJECT ()		26. LOCAL CONTACT PERSON OR ORGANIZATION Community Development Director			
11. ON NATIONAL REGISTER? YES () NO (X) 12. IS IT ELIGIBLE? YES () NO (X)		27. OTHER SURVEYS IN WHICH INCLUDED			
13. PART OF ESTAB. HIST. DISTRICT? YES () NO (X) 14. DISTRICT POTENTIAL? YES (X) NO ()		28. NO. OF STORIES <u>1</u>		SECTION	
15. NAME OF ESTABLISHED DISTRICT		29. BASEMENT? YES (X) NO ()			
		30. FOUNDATION MATERIAL			
		31. WALL CONSTRUCTION		4. PRESENT LOCAL NAME(S) OR DESIGNATION(S)	
		32. ROOF TYPE AND MATERIAL			
		33. NO. OF BAYS FRONT SIDE			
		34. WALL TREATMENT		5. OTHER NAME(S)	
		35. PLAN SHAPE			
		36. CHANGES (EXPLAIN IN NO. 42) ADDITION () ALTERED () MOVED ()			
		37. CONDITION INTERIOR EXTERIOR		6. TOWNSHIP	
		38. PRESERVATION UNDERWAY? YES () NO ()			
		39. ENDANGERED? BY WHAT? YES () NO (X)			
		40. VISIBLE FROM PUBLIC ROAD? YES (X) NO ()		RANGE	
		41. DISTANCE FROM AND FRONTAGE ON ROAD			
42. FURTHER DESCRIPTION OF IMPORTANT FEATURES				SECTION	
43. HISTORY AND SIGNIFICANCE Non-contributing, non-historic.					
44. DESCRIPTION OF ENVIRONMENT AND OUTBUILDINGS				SECTION	
45. SOURCES OF INFORMATION					
46. PREPARED BY Deon Wolfenbarger				SECTION	
47. ORGANIZATION Community Development					
48. DATE 49. REVISION DATE(S)					
RETURN THIS FORM WHEN COMPLETED TO: OFFICE OF HISTORIC PRESERVATION P.O. BOX 176 JEFFERSON CITY, MISSOURI 65102 PH. 314-751-4096				4/87	

IF ADDITIONAL SPACE IS NEEDED, ATTACH SEPARATE SHEET(S) TO THIS FORM

CL-AS-002-141


Sketch map of location

Site No.

Section 7 Township 51N Range 31W

Indicate the chief topographical features, such as streams and elevations. Also indicate houses and roads. Indicate the site location by enclosing the site area with dotted line. Note scale of map and portion of section included in sketch map. Include drawings, photographs, etc. on additional pages.

Indicate part of section included in sketch map.



Notes:

THIS IS PROBABLY THE ONE MOST IMPORTANT PART OF THIS DATA FORM!

Please Attach a copy of a topographic map with the site marked on it.



MISSOURI OFFICE OF HISTORIC PRESERVATION

ARCHITECTURAL/HISTORIC INVENTORY SURVEY FORM

CL-AS-002-142

1. NO. <div style="border: 1px solid black; padding: 2px;">K-33</div>	4. PRESENT LOCAL NAME(S) OR DESIGNATION(S) <div style="border: 1px solid black; padding: 2px;">204 S. Leonard</div>	1. NO.	
2. COUNTY <div style="border: 1px solid black; padding: 2px;">Clay</div>	5. OTHER NAME(S) <div style="border: 1px solid black; padding: 2px;"></div>		2. COUNTY
3. LOCATION of Liberty NEGATIVES Community Development <div style="border: 1px solid black; padding: 2px;"></div>			
6. SPECIFIC LEGAL LOCATION TOWNSHIP <u>51N</u> RANGE <u>31W</u> SECTION <u>7</u> IF CITY OR TOWN, STREET ADDRESS <div style="border: 1px solid black; padding: 2px;"></div>	16. THEMATIC CATEGORY <div style="border: 1px solid black; padding: 2px;"></div>	28. NO. OF STORIES <u>1</u> 29. BASEMENT? YES (X) NO () 30. FOUNDATION MATERIAL <div style="border: 1px solid black; padding: 2px;"></div>	
7. CITY OR TOWN IF RURAL, VICINITY <div style="border: 1px solid black; padding: 2px;">Liberty</div>	17. DATE(S) OR PERIOD <div style="border: 1px solid black; padding: 2px;">ca. 1940's</div>	31. WALL CONSTRUCTION <div style="border: 1px solid black; padding: 2px;"></div>	
8. DESCRIPTION OF LOCATION <div style="border: 1px solid black; padding: 2px;"></div>	18. STYLE OR DESIGN <div style="border: 1px solid black; padding: 2px;">minimal traditional</div>	32. ROOF TYPE AND MATERIAL <div style="border: 1px solid black; padding: 2px;"></div>	
9. COORDINATES UTM LAT LONG <div style="border: 1px solid black; padding: 2px;"></div>	19. ARCHITECT OR ENGINEER <div style="border: 1px solid black; padding: 2px;"></div>	33. NO. OF BAYS FRONT SIDE <div style="border: 1px solid black; padding: 2px;"></div>	5. OTHER NAME(S)
10. SITE () STRUCTURE () BUILDING (X) OBJECT () 11. ON NATIONAL REGISTER? YES () NO (X) 12. IS IT ELIGIBLE? YES () NO (X)	20. CONTRACTOR OR BUILDER <div style="border: 1px solid black; padding: 2px;"></div>	34. WALL TREATMENT <div style="border: 1px solid black; padding: 2px;"></div>	
13. PART OF ESTAB. HIST. DISTRICT? YES () NO (X) 14. DISTRICT POTENTIAL? YES (X) NO ()	21. ORIGINAL USE, IF APPARENT <div style="border: 1px solid black; padding: 2px;">residence</div>	35. PLAN SHAPE <div style="border: 1px solid black; padding: 2px;"></div>	
15. NAME OF ESTABLISHED DISTRICT <div style="border: 1px solid black; padding: 2px;"></div>	22. PRESENT USE <div style="border: 1px solid black; padding: 2px;">residence</div>	36. CHANGES (EXPLAIN IN NO. 42) ADDITION () ALTERED () MOVED () 37. CONDITION INTERIOR EXTERIOR <div style="border: 1px solid black; padding: 2px;"></div>	6. TOWNSHIP
23. OWNERSHIP PUBLIC () PRIVATE (X) 24. OWNER'S NAME AND ADDRESS IF KNOWN <div style="border: 1px solid black; padding: 2px;">Charles & Rhonda Hammond</div>		38. PRESERVATION UNDERWAY? YES () NO (X)	
25. OPEN TO PUBLIC? YES () NO (X) 26. LOCAL CONTACT PERSON OR ORGANIZATION <div style="border: 1px solid black; padding: 2px;">Community Development Director</div>		39. ENDANGERED? BY WHAT? YES () NO (X)	
27. OTHER SURVEYS IN WHICH INCLUDED <div style="border: 1px solid black; padding: 2px;"></div>		40. VISIBLE FROM PUBLIC ROAD? YES (X) NO () 41. DISTANCE FROM AND FRONTAGE ON ROAD <div style="border: 1px solid black; padding: 2px;"></div>	RANGE
42. FURTHER DESCRIPTION OF IMPORTANT FEATURES <div style="border: 1px solid black; padding: 2px;"></div>		<div style="border: 1px solid black; padding: 20px; width: 100px; margin: 0 auto;"> PHOTO MUST BE PROVIDED </div>	
43. HISTORY AND SIGNIFICANCE Non-contributing, non-historic.			
44. DESCRIPTION OF ENVIRONMENT AND OUTBUILDINGS <div style="border: 1px solid black; padding: 2px;"></div>			SECTION
45. SOURCES OF INFORMATION <div style="border: 1px solid black; padding: 2px;"></div>		46. PREPARED BY <div style="border: 1px solid black; padding: 2px;">Deon Wolfenbarger</div>	
RETURN THIS FORM WHEN COMPLETED TO: OFFICE OF HISTORIC PRESERVATION P.O. BOX 176 JEFFERSON CITY, MISSOURI 65102 PH. 314-751-4096		47. ORGANIZATION <div style="border: 1px solid black; padding: 2px;">Community Development</div>	
IF ADDITIONAL SPACE IS NEEDED, ATTACH SEPARATE SHEET(S) TO THIS FORM		48. DATE 49. REVISION DATE(S) <div style="border: 1px solid black; padding: 2px;">4/87</div>	

CL-AS-002-142


Sketch map of location

Site No. _____

Section 7 Township 51N Range 31W

Indicate the chief topographical features, such as streams and elevations. Also indicate houses and roads. Indicate the site location by enclosing the site area with dotted line. Note scale of map and portion of section included in sketch map. Include drawings, photographs, etc. on additional pages.

Indicate part of section included in sketch map.



Notes:

THIS IS PROBABLY THE ONE MOST IMPORTANT PART OF THIS DATA FORM!

Please Attach a copy of a topographic map with the site marked on it.



MISSOURI OFFICE OF HISTORIC PRESERVATION

ARCHITECTURAL/HISTORIC INVENTORY SURVEY FORM

CL-AS-002-143

1. NO. L-16		4. PRESENT LOCAL NAME(S) OR DESIGNATION(S) 213 S. Leonard		1. NO.	
2. COUNTY Clay		5. OTHER NAME(S)			2. COUNTY
3. LOCATION of Liberty NEGATIVES Community Development					
6. SPECIFIC LEGAL LOCATION TOWNSHIP 51N RANGE 31W SECTION 8 IF CITY OR TOWN, STREET ADDRESS		16. THEMATIC CATEGORY		28. NO. OF STORIES	
7. CITY OR TOWN IF RURAL, VICINITY Liberty		17. DATE(S) OR PERIOD 1941		29. BASEMENT? YES () NO ()	
8. DESCRIPTION OF LOCATION		18. STYLE OR DESIGN		30. FOUNDATION MATERIAL	
		19. ARCHITECT OR ENGINEER		31. WALL CONSTRUCTION	
		20. CONTRACTOR OR BUILDER		32. ROOF TYPE AND MATERIAL	
9. COORDINATES UTM LAT LONG		21. ORIGINAL USE, IF APPARENT residence		33. NO. OF BAYS FRONT SIDE	
		22. PRESENT USE residence		34. WALL TREATMENT	
		23. OWNERSHIP PUBLIC () PRIVATE (X)		35. PLAN SHAPE	
10. SITE () STRUCTURE () BUILDING (X) OBJECT ()		24. OWNER'S NAME AND ADDRESS IF KNOWN		36. CHANGES ADDITION () (EXPLAIN IN NO. 42) ALTERED () MOVED ()	
		25. OPEN TO PUBLIC? YES () NO (X)		37. CONDITION INTERIOR EXTERIOR	
		26. LOCAL CONTACT PERSON OR ORGANIZATION Community Development Director		38. PRESERVATION UNDERWAY? YES () NO ()	
11. ON NATIONAL REGISTER? YES () NO (X)		12. IS IT ELIGIBLE? YES () NO (X)		39. ENDANGERED? BY WHAT? YES () NO (X)	
13. PART OF ESTAB. HIST. DISTRICT? YES () NO (X)		14. DISTRICT POTENTIAL? YES (X) NO ()		40. VISIBLE FROM PUBLIC ROAD? YES (X) NO ()	
15. NAME OF ESTABLISHED DISTRICT		27. OTHER SURVEYS IN WHICH INCLUDED		41. DISTANCE FROM AND FRONTAGE ON ROAD	
42. FURTHER DESCRIPTION OF IMPORTANT FEATURES				5. OTHER NAME(S)	
43. HISTORY AND SIGNIFICANCE Non-contributing.				6. TOWNSHIP	
44. DESCRIPTION OF ENVIRONMENT AND OUTBUILDINGS				RANGE	
45. SOURCES OF INFORMATION City water permits				SECTION	
46. PREPARED BY Deon Wolfenbarger					
47. ORGANIZATION Community Development					
48. DATE		49. REVISION DATE(S)			

RETURN THIS FORM WHEN COMPLETED TO: OFFICE OF HISTORIC PRESERVATION

P.O. BOX 176
JEFFERSON CITY, MISSOURI 65102

IF ADDITIONAL SPACE IS NEEDED, ATTACH
SEPARATE SHEET(S) TO THIS FORM

1. 107

CL-AS-002-M3

Sketch map of location

Site No. _____

Section _____

8

Township _____

51N

Range _____

31W

Indicate the chief topographical features, such as streams and elevations. Also indicate houses and roads. Indicate the site location by enclosing the site area with dotted line. Note scale of map and portion of section included in sketch map. Include drawings, photographs, etc. on additional pages.

Indicate part of section included in sketch map.

W



S

E

Notes:

THIS IS PROBABLY THE ONE MOST IMPORTANT PART OF THIS DATA FORM!

Please Attach a copy of a topographic map with the site marked on it.



MISSOURI OFFICE OF HISTORIC PRESERVATION

ARCHITECTURAL/HISTORIC INVENTORY SURVEY FORM

CL-AS-002-144

1. NO. L-15	4. PRESENT LOCAL NAME(S) OR DESIGNATION(S) 215 S. Leonard		1. NO.	
2. COUNTY Clay	5. OTHER NAME(S)			2. COUNTY
3. LOCATION of Liberty NEGATIVES Community Development				
6. SPECIFIC LEGAL LOCATION TOWNSHIP 51N RANGE 31W SECTION 7 IF CITY OR TOWN, STREET ADDRESS			4. PRESENT LOCAL NAME(S) OR DESIGNATION(S)	
7. CITY OR TOWN IF RURAL, VICINITY Liberty				
8. DESCRIPTION OF LOCATION				
9. COORDINATES UTM LAT LONG			5. OTHER NAME(S)	
10. SITE () STRUCTURE () BUILDING (X) OBJECT ()				
11. ON NATIONAL REGISTER ? YES () NO (X) 12. IS IT ELIGIBLE ? YES () NO (X)				
13. PART OF ESTAB. HIST. DISTRICT ? YES () NO (X) 14. DISTRICT POTENTIAL ? YES (X) NO ()			6. TOWNSHIP	
15. NAME OF ESTABLISHED DISTRICT				
42. FURTHER DESCRIPTION OF IMPORTANT FEATURES				
43. HISTORY AND SIGNIFICANCE Non-historic.			RANGE	
44. DESCRIPTION OF ENVIRONMENT AND OUTBUILDINGS City water permits				
45. SOURCES OF INFORMATION				
16. THEMATIC CATEGORY			SECTION	
17. DATE(S) OR PERIOD 1941				
18. STYLE OR DESIGN				
19. ARCHITECT OR ENGINEER				
20. CONTRACTOR OR BUILDER				
21. ORIGINAL USE, IF APPARENT residence				
22. PRESENT USE residence				
23. OWNERSHIP PUBLIC () PRIVATE (X)				
24. OWNER'S NAME AND ADDRESS IF KNOWN				
25. OPEN TO PUBLIC ? YES () NO (X)				
26. LOCAL CONTACT PERSON OR ORGANIZATION Community Development Director				
27. OTHER SURVEYS IN WHICH INCLUDED				
28. NO. OF STORIES				
29. BASEMENT ? YES () NO ()				
30. FOUNDATION MATERIAL				
31. WALL CONSTRUCTION				
32. ROOF TYPE AND MATERIAL				
33. NO. OF BAYS FRONT SIDE				
34. WALL TREATMENT				
35. PLAN SHAPE				
36. CHANGES (EXPLAIN IN NO. 42) ADDITION () ALTERED () MOVED ()				
37. CONDITION INTERIOR EXTERIOR				
38. PRESERVATION UNDERWAY ? YES () NO ()				
39. ENDANGERED ? BY WHAT ? YES () NO (X)				
40. VISIBLE FROM PUBLIC ROAD ? YES (X) NO ()				
41. DISTANCE FROM AND FRONTAGE ON ROAD				
PHOTO MUST BE PROVIDED				
46. PREPARED BY Deon Wolfenbarger				
47. ORGANIZATION Community Development				
48. DATE				
49. REVISION DATE(S)				

RETURN THIS FORM WHEN COMPLETED TO: OFFICE OF HISTORIC PRESERVATION

IF ADDITIONAL SPACE IS NEEDED, ATTACH SEPARATE SHEET(S) TO THIS FORM

P.O. BOX 176
JEFFERSON CITY, MISSOURI 65102

1107

100-443887-100

Site No. _____

Section 7 Township 51N Range 31W

Indicate the chief topographical features, such as streams and elevations. Also indicate houses and roads. Indicate the site location by enclosing the site area with dotted line. Note scale of map and portion of section included in sketch map. Include drawings, photographs, etc. on additional pages.

N

Indicate part of section included in sketch map.

W



E

S

Notes:

THIS IS PROBABLY THE ONE MOST IMPORTANT PART OF THIS DATA FORM!

Please Attach a copy of a topographic map with the site marked on it.



MISSOURI OFFICE OF HISTORIC PRESERVATION

ARCHITECTURAL/HISTORIC INVENTORY SURVEY FORM

CL-AS-002-145

1. NO. K-32		4. PRESENT LOCAL NAME(S) OR DESIGNATION(S) 226 S. Leonard		1. NO.	
2. COUNTY Clay		5. OTHER NAME(S)			2. COUNTY
3. LOCATION of Liberty NEGATIVES Community Development					
6. SPECIFIC LEGAL LOCATION TOWNSHIP 51N RANGE 31W SECTION 7 IF CITY OR TOWN, STREET ADDRESS		16. THEMATIC CATEGORY		4. PRESENT LOCAL NAME(S) OR DESIGNATION(S)	
7. CITY OR TOWN IF RURAL, VICINITY Liberty		17. DATE(S) OR PERIOD 1947			
8. DESCRIPTION OF LOCATION		18. STYLE OR DESIGN ranch		5. OTHER NAME(S)	
		19. ARCHITECT OR ENGINEER			
		20. CONTRACTOR OR BUILDER		6. TOWNSHIP	
		21. ORIGINAL USE, IF APPARENT residence			
9. COORDINATES UTM LAT LONG		22. PRESENT USE residence		RANGE	
		23. OWNERSHIP PUBLIC () PRIVATE (X)			
10. SITE () STRUCTURE () BUILDING (X) OBJECT ()		24. OWNER'S NAME AND ADDRESS IF KNOWN Roy & Anna Lee		SECTION	
		25. OPEN TO PUBLIC? YES () NO (X)			
11. ON NATIONAL REGISTER? YES () NO (X)		26. LOCAL CONTACT PERSON OR ORGANIZATION Community Development Director			
12. IS IT ELIGIBLE? YES () NO (X)		27. OTHER SURVEYS IN WHICH INCLUDED			
13. PART OF ESTAB. HIST. DISTRICT? YES () NO (X)					
14. DISTRICT POTENTIAL? YES (X) NO ()					
15. NAME OF ESTABLISHED DISTRICT					
42. FURTHER DESCRIPTION OF IMPORTANT FEATURES		<div style="border: 2px solid black; padding: 20px; width: 100%;"> <p style="font-size: 1.5em; margin: 0;">PHOTO MUST BE PROVIDED</p> </div>			
43. HISTORY AND SIGNIFICANCE Non-historic, non-contributing.					
44. DESCRIPTION OF ENVIRONMENT AND OUTBUILDINGS					
45. SOURCES OF INFORMATION City water & building permits.		46. PREPARED BY Deon Wolfenbarger			
RETURN THIS FORM WHEN COMPLETED TO: OFFICE OF HISTORIC PRESERVATION P.O. BOX 176 JEFFERSON CITY, MISSOURI 65102 PH. 314-751-4096		47. ORGANIZATION Community Development			
		48. DATE 49. REVISION DATE(S) 4/87			

IF ADDITIONAL SPACE IS NEEDED, ATTACH
SEPARATE SHEET(S) TO THIS FORM

CL-AS-002-145

Sketch map of location

Site No. _____

Section 7 Township 51N Range 31W

Indicate the chief topographical features, such as streams and elevations. Also indicate houses and roads. Indicate the site location by enclosing the site area with dotted line. Note scale of map and portion of section included in sketch map. Include drawings, photographs, etc. on additional pages.

Indicate part of section included in sketch map.



Notes:

THIS IS PROBABLY THE ONE MOST IMPORTANT PART OF THIS DATA FORM!

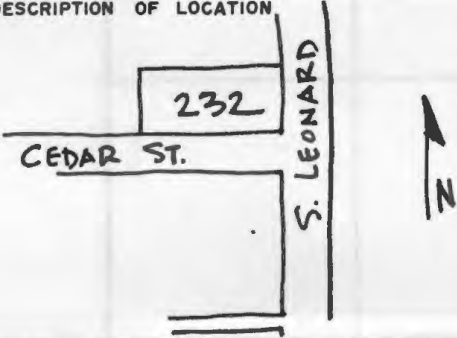
Please Attach a copy of a topographic map with the site marked on it.



MISSOURI OFFICE OF HISTORIC PRESERVATION

ARCHITECTURAL/HISTORIC INVENTORY SURVEY FORM

CL-AS-002-146

1. NO. J-34		4. PRESENT LOCAL NAME(S) OR DESIGNATION(S) 232 S. Leonard		1. NO.
2. COUNTY Clay		5. OTHER NAME(S)		
3. LOCATION of Liberty Community Development NEGATIVES				2. COUNTY
6. SPECIFIC LEGAL LOCATION TOWNSHIP 51N RANGE 31W SECTION 7 IF CITY OR TOWN, STREET ADDRESS		16. THEMATIC CATEGORY		
7. CITY OR TOWN IF RURAL, VICINITY Liberty		17. DATE(S) OR PERIOD late 19th cent.		4. PRESENT LOCAL NAME(S) OR DESIGNATION(S)
8. DESCRIPTION OF LOCATION 		18. STYLE OR DESIGN Queen Anne		
9. COORDINATES UTM LAT N119,800 LONG E528,625		19. ARCHITECT OR ENGINEER		5. OTHER NAME(S)
10. SITE () STRUCTURE () BUILDING (X) OBJECT ()		20. CONTRACTOR OR BUILDER		
11. ON NATIONAL REGISTER? YES () NO (X)		21. ORIGINAL USE, IF APPARENT residence		6. TOWNSHIP
12. IS IT ELIGIBLE? YES () NO (X)		22. PRESENT USE residence		
13. PART OF ESTAB. HIST. DISTRICT? YES () NO (X)		23. OWNERSHIP PUBLIC () PRIVATE (X)		RANGE
14. DISTRICT POTENTIAL? YES (X) NO ()		24. OWNER'S NAME AND ADDRESS IF KNOWN Ron & Pamela Fuenfausen		
15. NAME OF ESTABLISHED DISTRICT		25. OPEN TO PUBLIC? YES () NO (X)		SECTION
		26. LOCAL CONTACT PERSON OR ORGANIZATION Community Development Director		
42. FURTHER DESCRIPTION OF IMPORTANT FEATURES For its size, a very elaborate example of the free-classic subtype of the Queen Anne style, characterized by its irregular roofline and surface treatment, and classical detailing. The gable ends have boxed cornice returns. There are paired brackets under the cornice, as well as a plain frieze band. The wrap-around front porch has short, panelled, square wood columns on brick piers. There is a left bay with pyramidal (cont.)		27. OTHER SURVEYS IN WHICH INCLUDED		
43. HISTORY AND SIGNIFICANCE This one-story residence uses many of the elaborate devices found in larger Queen Anne homes to avoid a flat, symmetrical appearance. The current owner, Ron Fuenfausen, is a member of the Liberty Historic District Review Commission, and has worked on the house's restoration. His research leads him to believe the house was built around the early 1900's. The house has retained its integrity of design, materials, scale, and setting, and would add to the character of a potential district.		<div style="border: 2px solid black; padding: 10px; width: 100%;"> PHOTO MUST BE PROVIDED </div>		
44. DESCRIPTION OF ENVIRONMENT AND OUTBUILDINGS Situated on a small corner lot, close to S. Leonard. The yard slopes up to the front of the house, which is partially obscured by foliage. Parking is in the rear, reached off of Cedar Street.		46. PREPARED BY Deon Wolfenbarger		
45. SOURCES OF INFORMATION Interview with owner.		47. ORGANIZATION Community Development		
RETURN THIS FORM WHEN COMPLETED TO: OFFICE OF HISTORIC PRESERVATION P.O. BOX 176 JEFFERSON CITY, MISSOURI 65102 PH. 314-751-4096		48. DATE 4/87		
IF ADDITIONAL SPACE IS NEEDED, ATTACH SEPARATE SHEET(S) TO THIS FORM		49. REVISION DATE(S)		

CL-AS-002-146

Sketch map of location

Site No. J-34

Section 7 Township 51N Range 31W

Indicate the chief topographic features enclosing the site area with dotted lines on additional pages.

Indicate the site area by dotted lines, etc.

Indicate part of section included in sketch map.



W



E

Notes: 42. (cont.) roof. The windows are tall, narrow, 1/1 double-hung sash. Some windows have a transom light, and entablature surround. The front door also has a rectangular transom light. There are two interior fireplaces, and a one-story rear addition.

THIS IS PROBABLY THE ONE MOST IMPORTANT PART OF THIS DATA FORM!

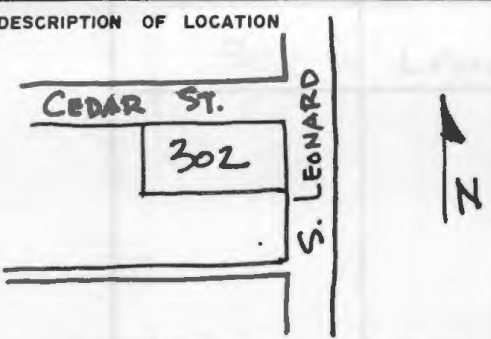
Please Attach a copy of a topographic map with the site marked on it.



MISSOURI OFFICE OF HISTORIC PRESERVATION

ARCHITECTURAL/HISTORIC INVENTORY SURVEY FORM

66-AS-002-147

1. NO. K-31		4. PRESENT LOCAL NAME(S) OR DESIGNATION(S) 302 S. Leonard		1. NO.	
2. COUNTY Clay		5. OTHER NAME(S)			2. COUNTY
3. LOCATION OF Liberty NEGATIVES Community Development					
6. SPECIFIC LEGAL LOCATION TOWNSHIP 51N RANGE 31W SECTION 7 IF CITY OR TOWN, STREET ADDRESS		16. THEMATIC CATEGORY		4. PRESENT LOCAL NAME(S) OR DESIGNATION(S)	
7. CITY OR TOWN IF RURAL, VICINITY Liberty		17. DATE(S) OR PERIOD ca. 1910's			
8. DESCRIPTION OF LOCATION 		18. STYLE OR DESIGN National: massed plan, side gable		5. OTHER NAME(S)	
		19. ARCHITECT OR ENGINEER			
9. COORDINATES UTM LAT N119,600 LONG E528,625		20. CONTRACTOR OR BUILDER		6. TOWNSHIP	
10. SITE () STRUCTURE () BUILDING (X) OBJECT ()		21. ORIGINAL USE, IF APPARENT residence			
11. ON NATIONAL REGISTER? YES () NO (X)		22. PRESENT USE residence		RANGE	
12. IS IT ELIGIBLE? YES () NO (X)		23. OWNERSHIP PUBLIC () PRIVATE (X)			
13. PART OF ESTAB. HIST. DISTRICT? YES () NO (X)		24. OWNER'S NAME AND ADDRESS IF KNOWN		SECTION	
14. DISTRICT POTENTIAL? YES (X) NO ()		25. OPEN TO PUBLIC? YES () NO (X)			
15. NAME OF ESTABLISHED DISTRICT		26. LOCAL CONTACT PERSON OR ORGANIZATION Community Development Director			
		27. OTHER SURVEYS IN WHICH INCLUDED			
		28. NO. OF STORIES 1			
		29. BASEMENT? YES (X) NO ()			
		30. FOUNDATION MATERIAL concrete			
		31. WALL CONSTRUCTION frame			
		32. ROOF TYPE AND MATERIAL gable; composition shingle			
		33. NO. OF BAYS FRONT 4 SIDE 2			
		34. WALL TREATMENT stucco			
		35. PLAN SHAPE rectangle			
		36. CHANGES (EXPLAIN IN NO. 42) ADDITION (X) ALTERED () MOVED ()			
		37. CONDITION INTERIOR EXTERIOR good			
		38. PRESERVATION UNDERWAY? YES () NO (X)			
		39. ENDANGERED? BY WHAT? YES () NO (X)			
		40. VISIBLE FROM PUBLIC ROAD? YES (X) NO ()			
		41. DISTANCE FROM AND FRONTAGE ON ROAD 75'			
42. FURTHER DESCRIPTION OF IMPORTANT FEATURES A very simple expression of a National folk style, The windows vary in size and treatment - the larger are 3/1, the smaller 6/1. The entry has a pedimented portico with plain, slender square wood columns on concrete railing. There is a right exterior fireplace, and a rear addition.		<div style="border: 2px solid black; width: 100%; height: 100%; position: relative;"> <div style="position: absolute; top: 0; right: 0; width: 50%; height: 50%; transform: rotate(45deg); border-left: 2px solid black; border-top: 2px solid black;"></div> <div style="position: absolute; bottom: 0; left: 0; width: 50%; height: 50%; transform: rotate(-45deg); border-left: 2px solid black; border-bottom: 2px solid black;"></div> <div style="position: absolute; top: 50%; left: 50%; transform: translate(-50%, -50%); text-align: center;"> <p>PHOTO MUST BE PROVIDED</p> </div> </div>			
43. HISTORY AND SIGNIFICANCE A very plain and simple expression of a vernacular housing style, the National massed plan, side gabled. It retains its integrity of design and character, and is one of the earlier small homes built on the subdivided land of the larger estates which lined S. Leonard.					
44. DESCRIPTION OF ENVIRONMENT AND OUTBUILDINGS The house is set back almost to the rear of the lot, and is partially obscured by evergreens. Parking is in the rear off of Cedar Street on this corner lot.					
45. SOURCES OF INFORMATION		46. PREPARED BY Deon Wolfenbarger			
		47. ORGANIZATION Community Development			
		48. DATE 4/87			
		49. REVISION DATE(S)			

RETURN THIS FORM WHEN COMPLETED TO: OFFICE OF HISTORIC PRESERVATION
P.O. BOX 176
JEFFERSON CITY, MISSOURI 65102
PH. 314-751-4096

IF ADDITIONAL SPACE IS NEEDED, ATTACH
SEPARATE SHEET(S) TO THIS FORM

4/87



CL-AS-002-147

Sketch map of location

Site No. K-31Section 7 Township 51N Range 31W

Indicate the chief topographical features, such as streams and elevations. Also indicate houses and roads. Indicate the site location by enclosing the site area with dotted line. Note scale of map and portion of section included in sketch map. Include drawings, photographs, etc. on additional pages.

Indicate part of section included in sketch map.



Notes:

THIS IS PROBABLY THE ONE MOST IMPORTANT PART OF THIS DATA FORM!

Please Attach a copy of a topographic map with the site marked on it.



MISSOURI OFFICE OF HISTORIC PRESERVATION
ARCHITECTURAL/HISTORIC INVENTORY SURVEY FORM

CL-AS-002-148

1. NO. L-14
2. COUNTY Clay
3. LOCATION of Liberty Community Development
4. PRESENT LOCAL NAME(S) OR DESIGNATION(S) 303 S. Leonard
5. OTHER NAME(S)
6. SPECIFIC LEGAL LOCATION TOWNSHIP 51N RANGE 31W SECTION 8
7. CITY OR TOWN IF RURAL, VICINITY Liberty
8. DESCRIPTION OF LOCATION [Hand-drawn map showing S. Leonard, Choctaw, and 303]
9. COORDINATES UTM LAT N119,700 LONG E528,625
10. SITE () STRUCTURE () BUILDING () OBJECT ()
11. ON NATIONAL REGISTER? YES () NO (X)
12. IS IT ELIGIBLE? YES () NO (X)
13. PART OF ESTAB. HIST. DISTRICT? YES () NO (X)
14. DISTRICT POTENTIAL? YES (X) NO ()
15. NAME OF ESTABLISHED DISTRICT
16. THEMATIC CATEGORY
17. DATE(S) OR PERIOD late 19th cent.
18. STYLE OR DESIGN Queen Anne - vernacular
19. ARCHITECT OR ENGINEER
20. CONTRACTOR OR BUILDER
21. ORIGINAL USE, IF APPARENT residence
22. PRESENT USE residence
23. OWNERSHIP PUBLIC () PRIVATE (X)
24. OWNER'S NAME AND ADDRESS IF KNOWN
25. OPEN TO PUBLIC? YES () NO (X)
26. LOCAL CONTACT PERSON OR ORGANIZATION Community Development Director
27. OTHER SURVEYS IN WHICH INCLUDED
28. NO. OF STORIES 1
29. BASEMENT? YES () NO ()
30. FOUNDATION MATERIAL stone
31. WALL CONSTRUCTION frame
32. ROOF TYPE AND MATERIAL hip; composition shingle
33. NO. OF BAYS FRONT 3 SIDE 3
34. WALL TREATMENT clapboard
35. PLAN SHAPE square
36. CHANGES (EXPLAIN IN NO. 42) ADDITION (X) ALTERED () MOVED ()
37. CONDITION INTERIOR EXTERIOR poor
38. PRESERVATION UNDERWAY? YES () NO (X)
39. ENDANGERED? BY WHAT? YES () NO (X)
40. VISIBLE FROM PUBLIC ROAD? YES (X) NO ()
41. DISTANCE FROM AND FRONTAGE ON ROAD 70'
42. FURTHER DESCRIPTION OF IMPORTANT FEATURES This simple, vernacular form of a Queen Anne cottage has a slightly flared hip roof, with boxed cornices and a plain frieze band. The full length front porch has simple, slender square wood columns. The attic windows have a pedimented surround in the gable front dormer. There is a semi-circular bay on the right side, and a rear addition.
43. HISTORY AND SIGNIFICANCE This simple cottage many original features, although in deteriorating condition. It is in character with a group of smaller homes along the east side of S. Leonard.
44. DESCRIPTION OF ENVIRONMENT AND OUTBUILDINGS The house is set quite close to S. Leonard on this wooded, corner lot.
45. SOURCES OF INFORMATION city water permits - 1911.
46. PREPARED BY Deon Wolfenbarger
47. ORGANIZATION Community Development
48. DATE 49. REVISION DATE(S)
RETURN THIS FORM WHEN COMPLETED TO: OFFICE OF HISTORIC PRESERVATION P.O. BOX 176 JEFFERSON CITY, MISSOURI 65102
IF ADDITIONAL SPACE IS NEEDED, ATTACH SEPARATE SHEET(S) TO THIS FORM

CL-AS-002-148

Sketch map of location

Site No. _____

Section 7 Township 51N Range 31W

Indicate the chief topographical features, such as streams and elevations. Also indicate houses and roads. Indicate the site location by enclosing the site area with dotted line. Note scale of map and portion of section included in sketch map. Include drawings, photographs, etc. on additional pages.

Indicate part of section included in sketch map.

W



S

E

Notes:

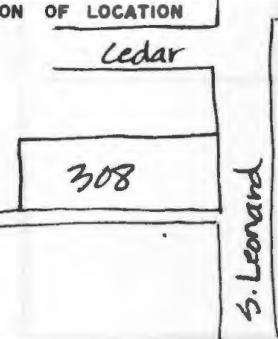
THIS IS PROBABLY THE ONE MOST IMPORTANT PART OF THIS DATA FORM!

Please Attach a copy of a topographic map with the site marked on it.



MISSOURI OFFICE OF HISTORIC PRESERVATION
ARCHITECTURAL/HISTORIC INVENTORY SURVEY FORM

CL-AS-002-149

1. NO. J-35		4. PRESENT LOCAL NAME(S) OR DESIGNATION(S) 308 S. Leonard		1. NO.	
2. COUNTY Clay		5. OTHER NAME(S)			2. COUNTY
3. LOCATION OF Liberty Community Development NEGATIVES					
6. SPECIFIC LEGAL LOCATION TOWNSHIP 51N RANGE 31W SECTION 7 IF CITY OR TOWN, STREET ADDRESS		16. THEMATIC CATEGORY		2. NO. OF STORIES 2	
7. CITY OR TOWN IF RURAL, VICINITY Liberty		17. DATE(S) OR PERIOD ca. 1880's			29. BASEMENT? YES (X) NO ()
8. DESCRIPTION OF LOCATION 		18. STYLE OR DESIGN Italianate			
		19. ARCHITECT OR ENGINEER		31. WALL CONSTRUCTION frame	
		20. CONTRACTOR OR BUILDER			32. ROOF TYPE AND MATERIAL hip; wood shingles
		21. ORIGINAL USE, IF APPARENT residence			
		22. PRESENT USE residence		34. WALL TREATMENT clapboard	
		23. OWNERSHIP PUBLIC () PRIVATE (X)			35. PLAN SHAPE irregular
		24. OWNER'S NAME AND ADDRESS IF KNOWN			
		25. OPEN TO PUBLIC? YES () NO (X)		37. CONDITION INTERIOR EXTERIOR good	
		26. LOCAL CONTACT PERSON OR ORGANIZATION Community Development Director			38. PRESERVATION UNDERWAY? YES (X) NO ()
		27. OTHER SURVEYS IN WHICH INCLUDED			
9. COORDINATES UTM LAT N119,550 LONG E528,625				40. VISIBLE FROM PUBLIC ROAD? YES (X) NO ()	
10. SITE () STRUCTURE () BUILDING (X) OBJECT ()					41. DISTANCE FROM AND FRONTAGE ON ROAD 75'
11. ON NATIONAL REGISTER? YES () NO (X)		12. IS IT ELIGIBLE? YES () NO (X)			
13. PART OF ESTAB. YES () HIST. DISTRICT? NO (X)		14. DISTRICT YES (X) POTENTIAL? NO ()		6. TOWNSHIP	
15. NAME OF ESTABLISHED DISTRICT					RANGE
42. FURTHER DESCRIPTION OF IMPORTANT FEATURES This hipped-roof house has lower cross hips, with the front projecting hip having a gable dormer. The boxed eaves are emphasized with paired corner brackets and dentils on a wide band of trim. The front porch has been altered, and currently has a shed roof. The second floor windows are tall, narrow and have entablature surrounds. The first floor probably had paired, narrow windows at one time, but are currently 1/1. (cont.)					
43. HISTORY AND SIGNIFICANCE The house has undergone some alterations, making it more difficult to properly date the building. The brick foundation and the more restrained appearance is more indicative of the Italianate in Liberty, rather than the more exuberant Queen Anne style. S. Leonard was originally a "country road" leading to and from Liberty, and had several fine, larger homes by the turn of the century. This house retains enough integrity of design, materials, and scale to certainly add to the character of the historic district. Water hook-up was in 1906.				46. PREPARED BY Deon Wolfenbarger	
44. DESCRIPTION OF ENVIRONMENT AND OUTBUILDINGS The lar lot has some mature trees. Parking is in the rear garage, reached from the left drive.					47. ORGANIZATION Community Development
45. SOURCES OF INFORMATION City water permits.					
RETURN THIS FORM WHEN COMPLETED TO: OFFICE OF HISTORIC PRESERVATION P.O. BOX 176 JEFFERSON CITY, MISSOURI 65102				49. REVISION DATE(S)	
IF ADDITIONAL SPACE IS NEEDED, ATTACH SEPARATE SHEET(S) TO THIS FORM					

CL-AS-002-149


Sketch map of location

Site No. J-35

Section 7 Township 51N Range 31W

Indicate the chief topographical features, such as streams and elevations. Also indicate houses and roads. Indicate the site location by enclosing the site area with dotted line. Note scale of map and portion of section included in sketch map. Include drawings, photographs, etc. on additional pages.

Indicate part of section included in sketch map.



Notes: 42. (cont.) There is a rear addition, and an interior fireplace. The house is in the process of being repainted.

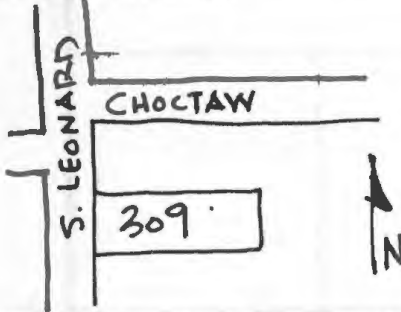
THIS IS PROBABLY THE ONE MOST IMPORTANT PART OF THIS DATA FORM!

Please Attach a copy of a topographic map with the site marked on it.



ARCHITECTURAL/HISTORIC INVENTORY SURVEY FORM

CL-AS-002-150

1. NO. L-10		4. PRESENT LOCAL NAME(S) OR DESIGNATION(S) 309 S. Leonard		1. NO.	
2. COUNTY Clay		5. OTHER NAME(S)		2. COUNTY	
3. LOCATION OF LIBERTY NEGATIVES Community Development				4. PRESENT LOCAL NAME(S) OR DESIGNATION(S)	
6. SPECIFIC LEGAL LOCATION TOWNSHIP 51N RANGE 31W SECTION 8 IF CITY OR TOWN, STREET ADDRESS		16. THEMATIC CATEGORY		28. NO. OF STORIES 1	
7. CITY OR TOWN IF RURAL, VICINITY Liberty		17. DATE(S) OR PERIOD late 19th cent. (before 1911)		29. BASEMENT? YES () NO ()	
8. DESCRIPTION OF LOCATION 		18. STYLE OR DESIGN vernacular		30. FOUNDATION MATERIAL stone	
9. COORDINATES UTM LAT N119,600 LONG E528,625		19. ARCHITECT OR ENGINEER		31. WALL CONSTRUCTION frame	
10. SITE () STRUCTURE () BUILDING (X) OBJECT ()		20. CONTRACTOR OR BUILDER		32. ROOF TYPE AND MATERIAL cross gable; composition shingle	
11. ON NATIONAL REGISTER? YES () NO (X)		21. ORIGINAL USE, IF APPARENT residence		33. NO. OF BAYS FRONT n/a SIDE 2	
12. IS IT ELIGIBLE? YES () NO (X)		22. PRESENT USE residence		34. WALL TREATMENT asbestos shingle	
13. PART OF ESTAB. YES () HIST. DISTRICT? NO (X)		23. OWNERSHIP PUBLIC () PRIVATE (X)		35. PLAN SHAPE T	
14. DISTRICT YES (X) POTENTIAL? NO ()		24. OWNER'S NAME AND ADDRESS IF KNOWN Donale III & Joanne Smith		36. CHANGES ADDITION () (EXPLAIN IN NO. 42) ALTERED (X) MOVED ()	
15. NAME OF ESTABLISHED DISTRICT		25. OPEN TO PUBLIC? YES () NO (X)		37. CONDITION INTERIOR EXTERIOR fair	
42. FURTHER DESCRIPTION OF IMPORTANT FEATURES This vernacular cottage form has a wrap-around front porch with simple, square columns. The boxed cornices have paired brackets on the corners, and gable end returns. There is an interior fireplace.		26. LOCAL CONTACT PERSON OR ORGANIZATION Community Development Director		38. PRESERVATION UNDERWAY? YES () NO (X)	
43. HISTORY AND SIGNIFICANCE This simple cottage has some original details remaining, and retains its integrity of scale and setting, and is in character with a group of smaller homes along the east side of S. Leonard.		27. OTHER SURVEYS IN WHICH INCLUDED		39. ENDANGERED? YES () BY WHAT? NO (X)	
44. DESCRIPTION OF ENVIRONMENT AND OUTBUILDINGS The house sits quite close to S. Leonard. There is a gravel drive on the left of this wooded lot.		45. SOURCES OF INFORMATION City water permits.		40. VISIBLE FROM PUBLIC ROAD? YES (X) NO ()	
46. PREPARED BY Deon Wolfenbarger		47. ORGANIZATION Community Development		41. DISTANCE FROM AND FRONTAGE ON ROAD 65'	
48. DATE		49. REVISION DATE(S)		5. OTHER NAME(S)	
RETURN THIS FORM WHEN COMPLETED TO: OFFICE OF HISTORIC PRESERVATION P.O. BOX 176 JEFFERSON CITY, MISSOURI 65102		6. TOWNSHIP		6. TOWNSHIP	
IF ADDITIONAL SPACE IS NEEDED, ATTACH SEPARATE SHEET(S) TO THIS FORM		7. RANGE		7. RANGE	
		8. SECTION		8. SECTION	

62-0000000-150

Site No. _____

Section 7 Township 51N Range 31W

Indicate the chief topographical features, such as streams and elevations. Also indicate houses and roads. Indicate the site location by enclosing the site area with dotted line. Note scale of map and portion of section included in sketch map. Include drawings, photographs, etc. on additional pages.

Indicate part of section included in sketch map.



Notes:

THIS IS PROBABLY THE ONE MOST IMPORTANT PART OF THIS DATA FORM!

Please Attach a copy of a topographic map with the site marked on it.



MISSOURI OFFICE OF HISTORIC PRESERVATION

ARCHITECTURAL/HISTORIC INVENTORY SURVEY FORM

CL-AS-002-151

1. NO. J-36		4. PRESENT LOCAL NAME(S) OR DESIGNATION(S) 310 S. Leonard		1. NO.
2. COUNTY Clay		5. OTHER NAME(S)		2. COUNTY
3. LOCATION of Liberty Negatives Community Development				4. PRESENT LOCAL NAME(S) OR DESIGNATION(S)
6. SPECIFIC LEGAL LOCATION TOWNSHIP 31N RANGE 31W SECTION 7 IF CITY OR TOWN, STREET ADDRESS		16. THEMATIC CATEGORY		2. COUNTY
		17. DATE(S) OR PERIOD ca. 1890's		2. COUNTY
		18. STYLE OR DESIGN Queen Anne		2. COUNTY
		19. ARCHITECT OR ENGINEER		2. COUNTY
		20. CONTRACTOR OR BUILDER		2. COUNTY
7. CITY OR TOWN IF RURAL, VICINITY Liberty		21. ORIGINAL USE, IF APPARENT residence		2. COUNTY
8. DESCRIPTION OF LOCATION <u>Lebar</u>		22. PRESENT USE residence		2. COUNTY
9. COORDINATES UTM LAT N119,400 LONG E528,625		23. OWNERSHIP PUBLIC() PRIVATE(x)		2. COUNTY
10. SITE() STRUCTURE() BUILDING (x) OBJECT()		24. OWNER'S NAME AND ADDRESS IF KNOWN		2. COUNTY
11. ON NATIONAL REGISTER? YES() NO(x)		25. OPEN TO PUBLIC? YES() NO(x)		2. COUNTY
12. IS IT ELIGIBLE? YES() NO(x)		26. LOCAL CONTACT PERSON OR ORGANIZATION Community Development Director		2. COUNTY
13. PART OF ESTAB. HIST. DISTRICT? YES() NO(x)		27. OTHER SURVEYS IN WHICH INCLUDED		2. COUNTY
14. DISTRICT POTENTIAL? YES(x) NO()				2. COUNTY
15. NAME OF ESTABLISHED DISTRICT				2. COUNTY
42. FURTHER DESCRIPTION OF IMPORTANT FEATURES This free-classic example of the Queen Anne style has the typical irregular roofline, with a steeply pitched main portion, and two lower cross gables. The boxed cornices are overhanging and emphasized, and form a pent roof on the gable ends. The wrap-around front porch is hip-roofed, with a pediment over the porch entry. The porch columns are simple, classical round on square piers. The two front entry doors have rectangular (cont.)		<div style="border: 2px solid black; padding: 10px; width: 100%;"> <p style="font-size: 1.5em; margin: 0;">PHOTO MUST BE PROVIDED</p> </div>		5. OTHER NAME(S)
43. HISTORY AND SIGNIFICANCE The house retains it integrity of design, scale, and setting. S. Leonard was originally a "country road" leading to and from Liberty, and several fine, larger homes were constructed before the turn of the century. This house reflects those times, and adds character to the district. City water permits indicate hook-up in 1906.				6. TOWNSHIP
44. DESCRIPTION OF ENVIRONMENT AND OUTBUILDINGS The house sits some distance back from the road on this large lot. One mature tree remains. There is a rear, clapboard, gable-roof garage.				RANGE
45. SOURCES OF INFORMATION City water permits.		46. PREPARED BY Deon Wolfenbarger		SECTION
47. ORGANIZATION Community Development		48. DATE 4/87		SECTION
49. REVISION DATE(S)				SECTION

RETURN THIS FORM WHEN COMPLETED TO: OFFICE OF HISTORIC PRESERVATION
P.O. BOX 176
JEFFERSON CITY, MISSOURI 65102
PH. 314-751-4096

IF ADDITIONAL SPACE IS NEEDED, ATTACH
SEPARATE SHEET(S) TO THIS FORM

Sketch map of location

Site No. I-36

Section 7


Township 51N

Range 31W

Indicate the chief topographical features, such as streams and elevations. Also indicate houses and roads. Indicate the site location by enclosing the site area with dotted line. Note scale of map and portion of section included in sketch map. Include drawings, photographs, etc. on additional pages.

N

Indicate part of section included in sketch map.



W



E

S

Notes: 42. (cont.) transom lights. The windows are 1/1. The attic windows are three narrow fixed sash. There is an interior fireplace.

THIS IS PROBABLY THE ONE MOST IMPORTANT PART OF THIS DATA FORM!

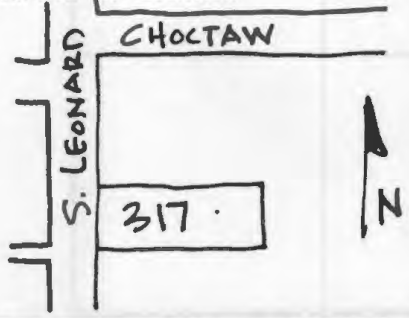
Please Attach a copy of a topographic map with the site marked on it.



MISSOURI OFFICE OF HISTORIC PRESERVATION

ARCHITECTURAL/HISTORIC INVENTORY SURVEY FORM

CL-AD-002-152

1. NO. L-11		4. PRESENT LOCAL NAME(S) OR DESIGNATION(S) 317 S. Leonard		1. NO.
2. COUNTY Clay		5. OTHER NAME(S)		
3. LOCATION OF Liberty NEGATIVES Community Development				2. COUNTY
6. SPECIFIC LEGAL LOCATION TOWNSHIP 51N RANGE 31W SECTION 8 IF CITY OR TOWN, STREET ADDRESS		16. THEMATIC CATEGORY		
7. CITY OR TOWN IF RURAL, VICINITY Liberty		17. DATE(S) OR PERIOD late 19th cent. (before 1911)		4. PRESENT LOCAL NAME(S) OR DESIGNATION(S)
8. DESCRIPTION OF LOCATION 		18. STYLE OR DESIGN Queen Anne		
9. COORDINATES UTM LAT N119,550 LONG E528,625		19. ARCHITECT OR ENGINEER		5. OTHER NAME(S)
10. SITE () STRUCTURE () BUILDING (X) OBJECT ()		20. CONTRACTOR OR BUILDER		
11. ON NATIONAL REGISTER? YES () NO (X)		21. ORIGINAL USE, IF APPARENT residence		6. TOWNSHIP
12. IS IT ELIGIBLE? YES () NO (X)		22. PRESENT USE residence		
13. PART OF ESTAB. HIST. DISTRICT? YES () NO (X)		23. OWNERSHIP PUBLIC () PRIVATE (X)		RANGE
14. DISTRICT POTENTIAL? YES (X) NO ()		24. OWNER'S NAME AND ADDRESS IF KNOWN Robert & Dorothy		
15. NAME OF ESTABLISHED DISTRICT		25. OPEN TO PUBLIC? YES () NO (X)		SECTION
42. FURTHER DESCRIPTION OF IMPORTANT FEATURES This cottage is much altered, but it irregular shape and steep roof pitch indicate it was a vernacular Queen Anne. The front projecting gable has a flat-roofed bay. The entry porch is shed-roofed, non-historic aluminum, and is on the right inset formed by the "L" of the two wings. The slightly flared gable roofs have boxed returns. There is an interior fireplace and a rear addition.		26. LOCAL CONTACT PERSON OR ORGANIZATION Community Development Director		
43. HISTORY AND SIGNIFICANCE The siding alteration has significantly compromised the original appearance of this small cottage, but it retains its scale and character with the group of smaller homes along the east side of S. Leonard.		27. OTHER SURVEYS IN WHICH INCLUDED		
44. DESCRIPTION OF ENVIRONMENT AND OUTBUILDINGS The house is set close to S. Leonard on the small, wooded lot. Parking is on the right.		28. NO. OF STORIES 1		
45. SOURCES OF INFORMATION City water permits		29. BASEMENT? YES () NO ()		
46. PREPARED BY Deon Wolfenbarger		30. FOUNDATION MATERIAL		
47. ORGANIZATION Community Development		31. WALL CONSTRUCTION frame		
48. DATE		32. ROOF TYPE AND MATERIAL cross gable; composition shingle		
49. REVISION DATE(S)		33. NO. OF BAYS FRONT 4 SIDE 3		
		34. WALL TREATMENT aluminum siding		
		35. PLAN SHAPE irregular		
		36. CHANGES (EXPLAIN IN NO. 42) ADDITION (X) ALTERED (X) MOVED ()		
		37. CONDITION INTERIOR EXTERIOR fair-good		
		38. PRESERVATION UNDERWAY? YES () NO (X)		
		39. ENDANGERED? BY WHAT? YES () NO (X)		
		40. VISIBLE FROM PUBLIC ROAD? YES (X) NO ()		
		41. DISTANCE FROM AND FRONTAGE ON ROAD 65'		
		PHOTO MUST BE PROVIDED		

RETURN THIS FORM WHEN COMPLETED TO: OFFICE OF HISTORIC PRESERVATION
P.O. BOX 176
JEFFERSON CITY, MISSOURI 65102

IF ADDITIONAL SPACE IS NEEDED, ATTACH
SEPARATE SHEET(S) TO THIS FORM

Sketch map of location

Site No. _____

Section 7 Township 51N Range 31W

Indicate the chief topographical features, such as streams and elevations. Also indicate houses and roads. Indicate the site location by enclosing the site area with dotted line. Note scale of map and portion of section included in sketch map. Include drawings, photographs, etc. on additional pages.

Indicate part of section included in sketch map.



Notes:

THIS IS PROBABLY THE ONE MOST IMPORTANT PART OF THIS DATA FORM!


Please Attach a copy of a topographic map with the site marked on it.



MISSOURI OFFICE OF HISTORIC PRESERVATION

ARCHITECTURAL/HISTORIC INVENTORY SURVEY FORM

CL-AS-002-153

1. NO. L-12		4. PRESENT LOCAL NAME(S) OR DESIGNATION(S) 321 S. Leonard		1. NO.
2. COUNTY Clay		5. OTHER NAME(S)		
3. LOCATION of Liberty NEGATIVES Community Development				
6. SPECIFIC LEGAL LOCATION TOWNSHIP 51N RANGE 31W SECTION 8 IF CITY OR TOWN, STREET ADDRESS		16. THEMATIC CATEGORY		2. COUNTY
7. CITY OR TOWN IF RURAL, VICINITY Liberty		17. DATE(S) OR PERIOD ca. 1911		
8. DESCRIPTION OF LOCATION 		18. STYLE OR DESIGN Craftsman		
9. COORDINATES UTM LAT N119,500 LONG E528,625		19. ARCHITECT OR ENGINEER		4. PRESENT LOCAL NAME(S) OR DESIGNATION(S)
		20. CONTRACTOR OR BUILDER		
		21. ORIGINAL USE, IF APPARENT residence		
10. SITE () STRUCTURE () BUILDING (X) OBJECT ()		22. PRESENT USE residence		5. OTHER NAME(S)
11. ON NATIONAL REGISTER? YES () NO (X)		23. OWNERSHIP PUBLIC () PRIVATE (X)		
12. IS IT ELIGIBLE? YES () NO (X)		24. OWNER'S NAME AND ADDRESS IF KNOWN Richard & Kathleen Carpenter		
13. PART OF ESTAB. HIST. DISTRICT? YES () NO (X)		25. OPEN TO PUBLIC? YES () NO (X)		6. TOWNSHIP
14. DISTRICT POTENTIAL? YES (X) NO ()		26. LOCAL CONTACT PERSON OR ORGANIZATION Community Development Director		
15. NAME OF ESTABLISHED DISTRICT		27. OTHER SURVEYS IN WHICH INCLUDED		
42. FURTHER DESCRIPTION OF IMPORTANT FEATURES This Craftsman home features a clipped gable roof, and a front gable portico, with paired, square wood columns. The windows vary in size and treatment. Some are paired and are 3/1; other smaller ones are also 3/1. There is a new left deck, and similar newer rails on the front entry.		<div style="border: 2px solid black; padding: 20px; width: 100%;"> PHOTO MUST BE PROVIDED </div>		RANGE
43. HISTORY AND SIGNIFICANCE The house retains its integrity of scale, design, and materials, and is in character with a group of smaller homes along the east side of S. Leonard.				
44. DESCRIPTION OF ENVIRONMENT AND OUTBUILDINGS The house sits close to S. Leonard. Parking is on the left.				
45. SOURCES OF INFORMATION City water permits.		46. PREPARED BY Deon Wolfenbarger		SECTION
47. ORGANIZATION Community Development		48. DATE		
49. REVISION DATE(S)				
RETURN THIS FORM WHEN COMPLETED TO: OFFICE OF HISTORIC PRESERVATION P.O. BOX 176 JEFFERSON CITY, MISSOURI 65102				

IF ADDITIONAL SPACE IS NEEDED, ATTACH SEPARATE SHEET(S) TO THIS FORM

CC-AS-602-153

Sketch map of location

Site No. _____

Section 7

Township 51N

Range 31W

Indicate the chief topographical features, such as streams and elevations. Also indicate houses and roads. Indicate the site location by enclosing the site area with dotted line. Note scale of map and portion of section included in sketch map. Include drawings, photographs, etc. on additional pages.

Indicate part of section included in sketch map.

W



S

Notes:

THIS IS PROBABLY THE ONE MOST IMPORTANT PART OF THIS DATA FORM!


Please Attach a copy of a topographic map with the site marked on it.



MISSOURI OFFICE OF HISTORIC PRESERVATION

ARCHITECTURAL/HISTORIC INVENTORY SURVEY FORM

CL-AS-002-154

1. NO. L-13	4. PRESENT LOCAL NAME(S) OR DESIGNATION(S) 331 S. Leonard		1. NO.
2. COUNTY Clay	5. OTHER NAME(S)		
3. LOCATION of Liberty Community Development NEGATIVES			2. COUNTY
6. SPECIFIC LEGAL LOCATION TOWNSHIP 51N RANGE 31W SECTION 8 IF CITY OR TOWN, STREET ADDRESS			
7. CITY OR TOWN IF RURAL, VICINITY Liberty	16. THEMATIC CATEGORY	28. NO. OF STORIES 1	4. PRESENT LOCAL NAME(S) OR DESIGNATION(S)
8. DESCRIPTION OF LOCATION 	17. DATE(S) OR PERIOD ca. 1911	29. BASEMENT? YES (X) NO ()	
9. COORDINATES UTM LAT N119,350 LONG E528,625	18. STYLE OR DESIGN Craftsman bungalow	30. FOUNDATION MATERIAL concrete	
10. SITE () STRUCTURE () BUILDING (X) OBJECT ()	19. ARCHITECT OR ENGINEER	31. WALL CONSTRUCTION frame	
11. ON NATIONAL REGISTER? YES () NO (X)	20. CONTRACTOR OR BUILDER	32. ROOF TYPE AND MATERIAL cross gable, shingle composition	
12. IS IT ELIGIBLE? YES () NO (X)	21. ORIGINAL USE, IF APPARENT residence	33. NO. OF BAYS FRONT 3 SIDE 4	
13. PART OF ESTAB. HIST. DISTRICT? YES () NO (X)	22. PRESENT USE residence	34. WALL TREATMENT brick & stucco	
14. DISTRICT POTENTIAL? YES (X) NO ()	23. OWNERSHIP PUBLIC () PRIVATE (X)	35. PLAN SHAPE irregular	
15. NAME OF ESTABLISHED DISTRICT	24. OWNER'S NAME AND ADDRESS IF KNOWN	36. CHANGES (EXPLAIN IN NO. 42) ADDITION (X) ALTERED (X) MOVED ()	
25. OPEN TO PUBLIC? YES () NO (X)			
26. LOCAL CONTACT PERSON OR ORGANIZATION Community Development Director			38. PRESERVATION UNDERWAY? YES () NO (X)
27. OTHER SURVEYS IN WHICH INCLUDED			39. ENDANGERED BY WHAT? YES (X) NO () business district
42. FURTHER DESCRIPTION OF IMPORTANT FEATURES This Craftsman bungalow has a side gable roof, with lower front gable. All eaves are wide & overhanging, and have decorative, large brackets. The first floor has a brick veneer with two header courses, and the attic floor is stucco. The windows have diamond upper sashes, and a single pane below. The front porch has massive, square brick columns, and has been screened in. There is a rear clapboard addition, and a clapboard right bay.			5. OTHER NAME(S)
43. HISTORY AND SIGNIFICANCE The house retains its integrity of scale, design, and materials, and is in character with a group of smaller homes along the east side of S. Leonard.			
44. DESCRIPTION OF ENVIRONMENT AND OUTBUILDINGS The irregularly shaped lot has a left concrete drive. A large parking lot for Bruening's nursery is on the right.			6. TOWNSHIP
45. SOURCES OF INFORMATION City water permits.			
46. PREPARED BY Deon Wolfenbarger			SECTION
47. ORGANIZATION Community Development			
48. DATE			49. REVISION DATE(S)

RETURN THIS FORM WHEN COMPLETED TO: OFFICE OF HISTORIC PRESERVATION

IF ADDITIONAL SPACE IS NEEDED, ATTACH SEPARATE SHEET(S) TO THIS FORM

P.O. BOX 176
 JEFFERSON CITY, MISSOURI 65102

1/107

CL-AS-002-154

MISSOURI OFFICE OF HISTORIC PRESERVATION

Sketch map of location

Site No.

Section 7

Township 51N

Range 31W

Indicate the chief topographical features, such as streams and elevations. Also indicate houses and roads. Indicate the site location by enclosing the site area with dotted line. Note scale of map and portion of section included in sketch map. Include drawings, photographs, etc. on additional pages.

Indicate part of section included in sketch map.

W

N

E

S



Notes:

THIS IS PROBABLY THE ONE MOST IMPORTANT PART OF THIS DATA FORM!


Please Attach a copy of a topographic map with the site marked on it.



MISSOURI OFFICE OF HISTORIC PRESERVATION

ARCHITECTURAL/HISTORIC INVENTORY SURVEY FORM

CL-AS-002-155

1. NO. K-30		4. PRESENT LOCAL NAME(S) OR DESIGNATION(S) 332 S. Leonard		1. NO.
2. COUNTY Clay		5. OTHER NAME(S)		2. COUNTY
3. LOCATION of Liberty NEGATIVES Community Development				4. PRESENT LOCAL NAME(S) OR DESIGNATION(S)
6. SPECIFIC LEGAL LOCATION TOWNSHIP 51N RANGE 31W SECTION 7 IF CITY OR TOWN, STREET ADDRESS		16. THEMATIC CATEGORY	28. NO. OF STORIES 1	5. OTHER NAME(S)
7. CITY OR TOWN IF RURAL, VICINITY Liberty		17. DATE(S) OR PERIOD 1926	29. BASEMENT? YES (X) NO ()	
8. DESCRIPTION OF LOCATION 		18. STYLE OR DESIGN Colonial Revival	30. FOUNDATION MATERIAL concrete	
		19. ARCHITECT OR ENGINEER	31. WALL CONSTRUCTION frame	
		20. CONTRACTOR OR BUILDER	32. ROOF TYPE AND MATERIAL gable; wood shingles	
		21. ORIGINAL USE, IF APPARENT residence	33. NO. OF BAYS FRONT 3 SIDE 2	
		22. PRESENT USE residence	34. WALL TREATMENT brick	
		23. OWNERSHIP PUBLIC () PRIVATE (X)	35. PLAN SHAPE rectangle	
		24. OWNER'S NAME AND ADDRESS IF KNOWN August & Christine Branders	36. CHANGES (EXPLAIN IN NO. 42) ADDITION (X) ALTERED () MOVED ()	
		25. OPEN TO PUBLIC? YES () NO (X)	37. CONDITION INTERIOR EXTERIOR excellent	
9. COORDINATES UTM LAT N119,350 LONG E528,625		26. LOCAL CONTACT PERSON OR ORGANIZATION Community Development Director	38. PRESERVATION UNDERWAY? YES () NO (X)	6. TOWNSHIP
10. SITE () STRUCTURE () BUILDING (X) OBJECT ()		27. OTHER SURVEYS IN WHICH INCLUDED	39. ENDANGERED? BY WHAT? YES () NO (X)	
11. ON NATIONAL REGISTER? YES () NO (X)			40. VISIBLE FROM PUBLIC ROAD? YES (X) NO ()	RANGE
12. IS IT ELIGIBLE? YES () NO (X)			41. DISTANCE FROM AND FRONTAGE ON ROAD 77'	
13. PART OF ESTAB. HIST. DISTRICT? YES () NO (X)				SECTION
14. DISTRICT POTENTIAL? YES (X) NO ()				
15. NAME OF ESTABLISHED DISTRICT				
42. FURTHER DESCRIPTION OF IMPORTANT FEATURES A simple, symmetrical Colonial Revival cottage, with paired 3/1 windows on the front facade. The entry has a pedimented portico with curved undersides and round tapering classical columns. A lower right side gable addition houses the garage, and has wood siding.				PHOTO MUST BE PROVIDED
43. HISTORY AND SIGNIFICANCE A very simple Colonial Revival cottage, which retains its integrity of scale, materials, and setting. The design is not much affected by the addition, which is somewhat obscured by vegetation. S. Leonard was originally a "country road" leading to and from Liberty, and the first homes were larger. After the estates were subdivided and platted to the west, smaller homes began to be built on S. Leonard.				
44. DESCRIPTION OF ENVIRONMENT AND OUTBUILDINGS The house is set back from the road on this large lot. The yard terraces up to the front of the house.				
45. SOURCES OF INFORMATION City building and water permits.				
46. PREPARED BY Deon Wolfenbarger				
47. ORGANIZATION Community Development				
48. DATE 4/87 49. REVISION DATE(S)				
RETURN THIS FORM WHEN COMPLETED TO: OFFICE OF HISTORIC PRESERVATION P.O. BOX 176 JEFFERSON CITY, MISSOURI 65102 PH. 314-751-4096				
IF ADDITIONAL SPACE IS NEEDED, ATTACH SEPARATE SHEET(S) TO THIS FORM				

CL-AS-002-155

Sketch map of location

Site No. K-30

Section 7 Township 51N Range 31W

Indicate the chief topographical features, such as streams and elevations. Also indicate houses and roads. Indicate the site location by enclosing the site area with dotted line. Note scale of map and portion of section included in sketch map. Include drawings, photographs, etc. on additional pages.

N

Indicate part of section included in sketch map.

W



E

S

Notes:

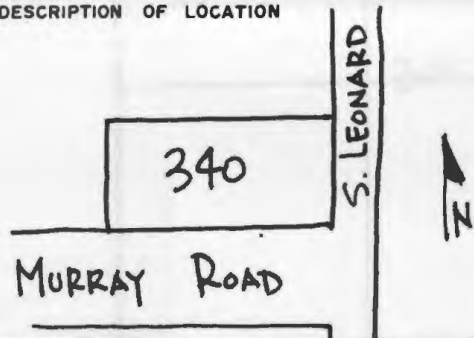
THIS IS PROBABLY THE ONE MOST IMPORTANT PART OF THIS DATA FORM!

Please Attach a copy of a topographic map with the site marked on it.



MISSOURI OFFICE OF HISTORIC PRESERVATION
ARCHITECTURAL/HISTORIC INVENTORY SURVEY FORM


CL-AS-002-56

1. NO. J-37		4. PRESENT LOCAL NAME(S) OR DESIGNATION(S) 340 S. Leonard		1. NO.	
2. COUNTY Clay		5. OTHER NAME(S)			2. COUNTY
3. LOCATION of Liberty NEGATIVES Community Development					
6. SPECIFIC LEGAL LOCATION TOWNSHIP 51N RANGE 31W SECTION 7 IF CITY OR TOWN, STREET ADDRESS		16. THEMATIC CATEGORY		2. COUNTY	
7. CITY OR TOWN IF RURAL, VICINITY Liberty		17. DATE(S) OR PERIOD late 19th century			4. PRESENT LOCAL NAME(S) OR DESIGNATION(S)
8. DESCRIPTION OF LOCATION 		18. STYLE OR DESIGN Queen Anne		4. PRESENT LOCAL NAME(S) OR DESIGNATION(S)	
9. COORDINATES UTM LAT N119,200 LONG E528,625		19. ARCHITECT OR ENGINEER			4. PRESENT LOCAL NAME(S) OR DESIGNATION(S)
10. SITE () BUILDING (X) STRUCTURE () OBJECT ()		20. CONTRACTOR OR BUILDER		4. PRESENT LOCAL NAME(S) OR DESIGNATION(S)	
11. ON NATIONAL REGISTER? YES () NO (X)		21. ORIGINAL USE, IF APPARENT residence			4. PRESENT LOCAL NAME(S) OR DESIGNATION(S)
12. IS IT ELIGIBLE? YES () NO (X)		22. PRESENT USE residence		4. PRESENT LOCAL NAME(S) OR DESIGNATION(S)	
13. PART OF ESTAB. HIST. DISTRICT? YES () NO (X)		23. OWNERSHIP PUBLIC () PRIVATE (X)			4. PRESENT LOCAL NAME(S) OR DESIGNATION(S)
14. DISTRICT POTENTIAL? YES (X) NO ()		24. OWNER'S NAME AND ADDRESS IF KNOWN Ira, Geraldine, & Roger Younts		4. PRESENT LOCAL NAME(S) OR DESIGNATION(S)	
15. NAME OF ESTABLISHED DISTRICT		25. OPEN TO PUBLIC? YES () NO (X)			4. PRESENT LOCAL NAME(S) OR DESIGNATION(S)
42. FURTHER DESCRIPTION OF IMPORTANT FEATURES This Queen Anne cottage has many features for its small size. The front and right side gable dormers are set into the lower cross hip roofs, which in turn are set into the main hip roof, making for the typical irregular roof-line of the Queen Anne style. The gable ends of the dormers have decorative wood shingles and paired 2/2 windows. The overhanging eaves are boxed , and there is a plain frieze at the cornice line. (cont.)		26. LOCAL CONTACT PERSON OR ORGANIZATION Community Development Director		5. OTHER NAME(S)	
43. HISTORY AND SIGNIFICANCE A very nice example of a small, Queen Anne cottage, typical of many such cottages in Liberty. This retains most of its integrity of design, materials, setting, and scale. S. Leonard was originally a "country road" leading from Liberty which was lined with many larger home. As the estates' land to the west began to be subdivided, many smaller homes were built on S. Leonard. This may have been one of the first of these smaller homes built on subdivided land.		27. OTHER SURVEYS IN WHICH INCLUDED			5. OTHER NAME(S)
44. DESCRIPTION OF ENVIRONMENT AND OUTBUILDINGS The house sits quite high up from the road on this large lot. Steps lead up from S. Leonard, and trees block much of the view of the house. The left side of the lot, bordering Murray Road, is quite steep and overgrown. There is a rear, clapboard, gable-front garage.		46. PREPARED BY Deon Wolfenbarger		6. TOWNSHIP	
45. SOURCES OF INFORMATION City subdivision plats.		47. ORGANIZATION Community Development			6. TOWNSHIP
RETURN THIS FORM WHEN COMPLETED TO: OFFICE OF HISTORIC PRESERVATION P.O. BOX 176 JEFFERSON CITY, MISSOURI 65102 PH. 314-751-4096		48. DATE 4/87		6. TOWNSHIP	
IF ADDITIONAL SPACE IS NEEDED, ATTACH SEPARATE SHEET(S) TO THIS FORM		49. REVISION DATE(S)			6. TOWNSHIP

Sketch map of location Site No. J-37
Section 7 Township 51N Range 31W

Indicate the chief topographical features, such as streams and elevations. Also indicate houses and roads. Indicate the site location by enclosing the site area with dotted line. Note scale of map and portion of section included in sketch map. Include drawings, photographs, etc. on additional pages.

Indicate part of section included in sketch map.



Notes: 42. (cont.) The front porch wraps around to the right, another typical Queen Anne style feature. The current porch supports are slender wood columns (not original).

THIS IS PROBABLY THE ONE MOST IMPORTANT PART OF THIS DATA FORM!

Please Attach a copy of a topographic map with the site marked on it.



MISSOURI OFFICE OF HISTORIC PRESERVATION

ARCHITECTURAL/HISTORIC INVENTORY SURVEY FORM

CL-AS-002-157

1. NO. K-23		4. PRESENT LOCAL NAME(S) OR DESIGNATION(S) 362 S. Leonard		1. NO.
2. COUNTY Clay		5. OTHER NAME(S)		
3. LOCATION OF Liberty NEGATIVES Community Development				2. COUNTY
6. SPECIFIC LEGAL LOCATION TOWNSHIP 51N RANGE 31W SECTION 7 IF CITY OR TOWN, STREET ADDRESS		16. THEMATIC CATEGORY		
7. CITY OR TOWN IF RURAL, VICINITY Liberty		17. DATE(S) OR PERIOD late 19th cent.		4. PRESENT LOCAL NAME(S) OR DESIGNATION(S)
8. DESCRIPTION OF LOCATION <div style="border: 1px solid black; padding: 5px; display: inline-block;"> </div>		18. STYLE OR DESIGN Queen Anne - free classic		
9. COORDINATES UTM LAT N119,000 LONG E528,625		19. ARCHITECT OR ENGINEER		6. TOWNSHIP
10. SITE () STRUCTURE () BUILDING (X) OBJECT ()		20. CONTRACTOR OR BUILDER		
11. ON NATIONAL REGISTER? YES () NO (X)		21. ORIGINAL USE, IF APPARENT residence		RANGE
12. IS IT ELIGIBLE? YES () NO (X)		22. PRESENT USE residence		
13. PART OF ESTAB. HIST. DISTRICT? YES () NO (X)		23. OWNERSHIP PUBLIC () PRIVATE (X)		SECTION
14. DISTRICT POTENTIAL? YES (X) NO ()		24. OWNER'S NAME AND ADDRESS IF KNOWN Michael & Beth Holder		
15. NAME OF ESTABLISHED DISTRICT		25. OPEN TO PUBLIC? YES () NO (X)		
42. FURTHER DESCRIPTION OF IMPORTANT FEATURES A Queen Anne house with many free classic features remaining, such as the flared, boxed eaves with molded and denticulated frieze. The second floor windows are tripart, with the larger middle window giving the effect of a Palladian window. The windows have upper molded surrounds. A lower, front window has an upper transom, as did the front entry (it is not boarded over). A one-story bay on the left is panelled and also (cont.)		26. LOCAL CONTACT PERSON OR ORGANIZATION Community Development Director		
43. HISTORY AND SIGNIFICANCE While the asbestos siding does detract from the original character of the building, the house still retains much integrity of design, setting, scale, and many original details. It is possible that the house is from the 1880's - the Groom's Addition subdivision was platted for several small lots of similar size. This lot is shown with its current dimensions, and is the only lot of its size in the plat, possibly indicating an existing house.		27. OTHER SURVEYS IN WHICH INCLUDED		
44. DESCRIPTION OF ENVIRONMENT AND OUTBUILDINGS The large lot is surrounded on three sides by streets. The view of the front of the house is obscured from S. Leonard due to vegetation and a stone retaining wall, low at Groom St., but much higher towards Murray Rd. The drive is on the right property edge.		28. NO. OF STORIES 1 1/2		
45. SOURCES OF INFORMATION City subdivision plats, Groom's Addition, 1889		29. BASEMENT? YES (X) NO ()		
RETURN THIS FORM WHEN COMPLETED TO: OFFICE OF HISTORIC PRESERVATION P.O. BOX 176 JEFFERSON CITY, MISSOURI 65102 PH. 314-751-4096		30. FOUNDATION MATERIAL stuccoed brick		
IF ADDITIONAL SPACE IS NEEDED, ATTACH SEPARATE SHEET(S) TO THIS FORM		31. WALL CONSTRUCTION frame		
		32. ROOF TYPE AND MATERIAL cross gable; composition shingle		
		33. NO. OF BAYS FRONT n/a SIDE		
		34. WALL TREATMENT asbestos shingle		
		35. PLAN SHAPE irregular		
		36. CHANGES (EXPLAIN IN NO. 42) ADDITION (X) ALTERED (X) MOVED ()		
		37. CONDITION INTERIOR _____ EXTERIOR good		
		38. PRESERVATION UNDERWAY? YES () NO (X)		
		39. ENDANGERED? BY WHAT? YES () NO (X)		
		40. VISIBLE FROM PUBLIC ROAD? YES (X) NO ()		
		41. DISTANCE FROM AND FRONTAGE ON ROAD 102'		
		<div style="border: 2px solid black; padding: 20px; width: 100%;"> PHOTO MUST BE PROVIDED </div>		
		46. PREPARED BY Deon Wolfenbarger		
		47. ORGANIZATION Community Development		
		48. DATE 49. REVISION DATE(S)		
		4/87		


CL-AS-002-157

Sketch map of location

Site No. K-23Section 7 Township 51N Range 31W

Indicate the chief topographical features, such as streams and elevations. Also indicate houses and roads. Indicate the site location by enclosing the site area with dotted line. Note scale of map and portion of section included in sketch map. Include drawings, photographs, etc. on additional pages.

Indicate part of section included in sketch map.



Notes: 42. (cont.) The front porch has simple, square wood columns, probably not original. The front door faces Groom St., not S. Leonard. There are two rear additions, both one-story and on either side of the former cross gable.

THIS IS PROBABLY THE ONE MOST IMPORTANT PART OF THIS DATA FORM!

Please Attach a copy of a topographic map with the site marked on it.



MISSOURI OFFICE OF HISTORIC PRESERVATION

ARCHITECTURAL/HISTORIC INVENTORY SURVEY FORM

CL-AS-002-163

1. NO. <div style="border: 1px solid black; padding: 2px; margin: 2px;">K-24</div>		4. PRESENT LOCAL NAME(S) OR DESIGNATION(S) <div style="border: 1px solid black; padding: 2px; margin: 2px;">404 S. Leonard</div>		1. NO.	
2. COUNTY <div style="border: 1px solid black; padding: 2px; margin: 2px;">Clay</div>		5. OTHER NAME(S) <div style="border: 1px solid black; padding: 2px; margin: 2px;">"Belle Maison", Clinton House</div>			2. COUNTY
3. LOCATION <div style="border: 1px solid black; padding: 2px; margin: 2px;">of Liberty Community Development</div>		6. SPECIFIC LEGAL LOCATION TOWNSHIP <u>51N</u> RANGE <u>31W</u> SECTION <u>7</u> IF CITY OR TOWN, STREET ADDRESS			
7. CITY OR TOWN IF RURAL, VICINITY <div style="border: 1px solid black; padding: 2px; margin: 2px;">Liberty</div>		16. THEMATIC CATEGORY <div style="border: 1px solid black; padding: 2px; margin: 2px;">17. DATE(S) OR PERIOD 1875</div>		5. OTHER NAME(S)	
8. DESCRIPTION OF LOCATION <div style="border: 1px solid black; padding: 2px; margin: 2px;"> </div>		18. STYLE OR DESIGN <div style="border: 1px solid black; padding: 2px; margin: 2px;">Italianate</div>			6. TOWNSHIP
9. COORDINATES LAT <u>N118,850</u> UTM LONG <u>E528,625</u>		19. ARCHITECT OR ENGINEER <div style="border: 1px solid black; padding: 2px; margin: 2px;"></div>			
10. SITE () STRUCTURE () BUILDING (X) OBJECT ()		20. CONTRACTOR OR BUILDER <div style="border: 1px solid black; padding: 2px; margin: 2px;"></div>		SECTION	
11. ON NATIONAL REGISTER? YES () NO (X)		21. ORIGINAL USE, IF APPARENT <div style="border: 1px solid black; padding: 2px; margin: 2px;">residence</div>			
12. IS IT ELIGIBLE? YES () NO (X)		22. PRESENT USE <div style="border: 1px solid black; padding: 2px; margin: 2px;">residence</div>			
13. PART OF ESTAB. HIST. DISTRICT? YES () NO (X)		23. OWNERSHIP PUBLIC () PRIVATE (X)		28. NO. OF STORIES <u>2</u>	
14. DISTRICT POTENTIAL? YES (X) NO ()		24. OWNER'S NAME AND ADDRESS IF KNOWN <div style="border: 1px solid black; padding: 2px; margin: 2px;">Stephan Austin</div>		29. BASEMENT? YES () NO ()	
15. NAME OF ESTABLISHED DISTRICT <div style="border: 1px solid black; padding: 2px; margin: 2px;"></div>		25. OPEN TO PUBLIC? YES () NO (X)		30. FOUNDATION MATERIAL <div style="border: 1px solid black; padding: 2px; margin: 2px;">brick</div>	
42. FURTHER DESCRIPTION OF IMPORTANT FEATURES An irregular Italianate example with a later Queen Anne style porch. An octagonal projecting front wing has a wrap-around front porch, with spindlework columns and rails, as well as an elaborate frieze with beadwork and cut-out details. The tall, narrow windows have arched brick openings, some with stone keystones, all with stone sill. A right, two-story bay is wood panelled, with brackets, dentils, and decorated panels. The (cont.)		26. LOCAL CONTACT PERSON OR ORGANIZATION <div style="border: 1px solid black; padding: 2px; margin: 2px;">Community Development Director</div>		31. WALL CONSTRUCTION <div style="border: 1px solid black; padding: 2px; margin: 2px;">brick</div>	
43. HISTORY AND SIGNIFICANCE Purportedly built in 1875, this elaborate Italianate house is in excellent shape, and retains its integrity of design, materials, scale, and setting. The very decorative porch, probably a later addition, has achieved its own significance, and adds to the character of the house. S. Leonard, originally a "country road" leading from Liberty, was the location of many fine, larger homes around the turn of the century, and this house reflects those times.		27. OTHER SURVEYS IN WHICH INCLUDED <div style="border: 1px solid black; padding: 2px; margin: 2px;"></div>		32. ROOF TYPE AND MATERIAL <div style="border: 1px solid black; padding: 2px; margin: 2px;">hip, pyramidal; composition shingle</div>	
44. DESCRIPTION OF ENVIRONMENT AND OUTBUILDINGS The large, corner lot has many trees, which obscure the view of the house. The steps leading from S. Leonard have decorative ironwork railings. Parking is in the rear off of Groom St.		33. NO. OF BAYS FRONT <u>n/a</u> SIDE		34. WALL TREATMENT <div style="border: 1px solid black; padding: 2px; margin: 2px;">brick</div>	
45. SOURCES OF INFORMATION "Get to Know Old Clay" Historical Tour, June 2, 1973, Clay County Historical Society.		35. PLAN SHAPE <u>irregular</u>		36. CHANGES (EXPLAIN IN NO. 42) ADDITION (X) ALTERED (X) MOVED ()	
46. PREPARED BY <div style="border: 1px solid black; padding: 2px; margin: 2px;">Deon Wolfenbarger</div>		37. CONDITION INTERIOR EXTERIOR <u>excellent</u>		38. PRESERVATION UNDERWAY? YES (X) NO ()	
47. ORGANIZATION <div style="border: 1px solid black; padding: 2px; margin: 2px;">Community Development</div>		39. ENDANGERED? BY WHAT? YES () NO (X)		40. VISIBLE FROM PUBLIC ROAD? YES (X) NO ()	
48. DATE <div style="border: 1px solid black; padding: 2px; margin: 2px;">4/87</div>		41. DISTANCE FROM AND FRONTAGE ON ROAD <div style="border: 1px solid black; padding: 2px; margin: 2px;">102'</div>		49. REVISION DATE(S)	

RETURN THIS FORM WHEN COMPLETED TO: OFFICE OF HISTORIC PRESERVATION
 P.O. BOX 176
 JEFFERSON CITY, MISSOURI 65102
 PH. 314-751-4096

IF ADDITIONAL SPACE IS NEEDED, ATTACH SEPARATE SHEET(S) TO THIS FORM

4/87

CL-AS-002-163

Sketch map of location

Site No. J-24

Section 7 Township 51N Range 31W

Indicate the chief to enclosing the site area with on additional pages.

Indicate part of section included in sketch map.

location by
ographs, etc.



W

E



Notes: 42. (cont.) bay windows also have arched openings, and retain the original arched glass panes. The overhanging eaves have paired brackets on a deep band of wood trim, with dentils. A rear, one-story addition has narrow clapboards. The fleur-de-lis symbol is repeated in the wood trim on the porch and in the decorative iron fencing.

THIS IS PROBABLY THE ONE MOST IMPORTANT PART OF THIS DATA FORM!

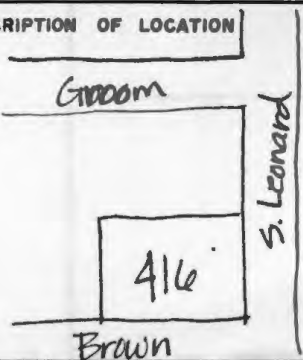
Please Attach a copy of a topographic map with the site marked on it.



MISSOURI OFFICE OF HISTORIC PRESERVATION

ARCHITECTURAL/HISTORIC INVENTORY SURVEY FORM

CL-AS-002-158

1. NO. K-25		4. PRESENT LOCAL NAME(S) OR DESIGNATION(S) 416 S. Leonard		1. NO.	
2. COUNTY Clay		5. OTHER NAME(S) Wason Home			2. COUNTY
3. LOCATION OF Liberty NEGATIVES Community Development					
6. SPECIFIC LEGAL LOCATION TOWNSHIP 51N RANGE 31W SECTION 7 IF CITY OR TOWN, STREET ADDRESS		16. THEMATIC CATEGORY		5. OTHER NAME(S)	
7. CITY OR TOWN IF RURAL, VICINITY Liberty		17. DATE(S) OR PERIOD 1908/1910			6. TOWNSHIP
8. DESCRIPTION OF LOCATION 		18. STYLE OR DESIGN Prairie			
9. COORDINATES UTM LAT N118,750 LONG E528,625		19. ARCHITECT OR ENGINEER		SECTION	
10. SITE () STRUCTURE () BUILDING (X) OBJECT ()		20. CONTRACTOR OR BUILDER			46. PREPARED BY Deon Wolfenbarger
11. ON NATIONAL REGISTER? YES () NO (X)		21. ORIGINAL USE, IF APPARENT residence			
12. IS IT ELIGIBLE? YES () NO (X)		22. PRESENT USE residence		48. DATE 4/87	
13. PART OF ESTAB. HIST. DISTRICT? YES () NO (X)		23. OWNERSHIP PUBLIC () PRIVATE (X)			49. REVISION DATE(S)
14. DISTRICT POTENTIAL? YES (X) NO ()		24. OWNER'S NAME AND ADDRESS IF KNOWN John & Donna Wait			
15. NAME OF ESTABLISHED DISTRICT		25. OPEN TO PUBLIC? YES () NO (X)			
42. FURTHER DESCRIPTION OF IMPORTANT FEATURES The wide, overhanging roof eaves of this Prairie are emphasized by large, flat brackets. The front and left side roof is interrupted by hipped roof dormers, three in front with eave brackets and clapboard sides. The full-length front porch has massived square brick columns, and masonry porch rails with stone caps, which extend to the left to form a wrap-around patios. A pedimented hood over the left side entrance is supported		26. LOCAL CONTACT PERSON OR ORGANIZATION Community Development Director			
43. HISTORY AND SIGNIFICANCE A very nice example of a high-style Prairie home, undoubtedly architect-designed. The house is in pristine condition, retaining its integrity of design, materials, scale, and setting. It is said to have been built in 1910 for James D. Wason, whose family came to Clay County in the thirties. Water permit records indicate hook-up in 1908.		27. OTHER SURVEYS IN WHICH INCLUDED			
44. DESCRIPTION OF ENVIRONMENT AND OUTBUILDINGS The corner lot is high up from the street. The steps leading from S. Leonard have low stepped stone rails with slab caps. The rear garage is reached from Brown Street.		28. NO. OF STORIES 2			
45. SOURCES OF INFORMATION City water permits. Clay County Centennial Souvenir, 1922.		29. BASEMENT? YES (X) NO ()			
RETURN THIS FORM WHEN COMPLETED TO: OFFICE OF HISTORIC PRESERVATION P.O. BOX 176 JEFFERSON CITY, MISSOURI 65102 PH. 314-751-4096		30. FOUNDATION MATERIAL stone			
		31. WALL CONSTRUCTION frame			
		32. ROOF TYPE AND MATERIAL bellcast hip; clay tile			
		33. NO. OF BAYS FRONT 3 SIDE 3			
		34. WALL TREATMENT brick			
		35. PLAN SHAPE square			
		36. CHANGES (EXPLAIN IN NO. 42) ADDITION () ALTERED () MOVED ()			
		37. CONDITION INTERIOR EXTERIOR excellent			
		38. PRESERVATION UNDERWAY? YES (X) NO ()			
		39. ENDANGERED? BY WHAT? YES () NO (X)			
		40. VISIBLE FROM PUBLIC ROAD? YES (X) NO ()			
		41. DISTANCE FROM AND FRONTAGE ON ROAD 102'			


Sketch map of location

Site No. K-25Section 7 Township 51N Range 31W

Indicate the chief topographical features, such as streams and elevations. Also indicate houses and roads. Indicate the site location by enclosing the site area with dotted line. Note scale of map and portion of section included in sketch map. Include drawings, photographs, etc. on additional pages.

N

Indicate part of section included in sketch map.



W



E

S

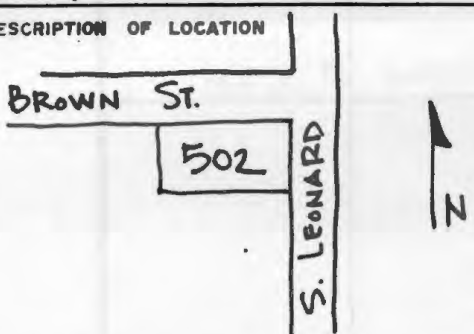
Notes: 42. (cont.) by large brackets. The windows vary in size, type, and surrounds. There are 4/1, 3/1, simple stone sills and lintels, and stone label surrounds. The front entry has rectangular sidelights. There is a right bay, and a left, wood panelled semi-circular bay. A rear, clapboard, one-story section has an upper porch with railings.

THIS IS PROBABLY THE ONE MOST IMPORTANT PART OF THIS DATA FORM!

Please Attach a copy of a topographic map with the site marked on it.



CL-AS-002-159

1. NO. K-26		4. PRESENT LOCAL NAME(S) OR DESIGNATION(S) 502 S. Leonard		1. NO.	
2. COUNTY Clay		5. OTHER NAME(S)		2. COUNTY	
3. LOCATION of Liberty NEGATIVES Community Development				4. PRESENT LOCAL NAME(S) OR DESIGNATION(S)	
6. SPECIFIC LEGAL LOCATION TOWNSHIP 51N RANGE 31W SECTION 7 IF CITY OR TOWN, STREET ADDRESS		16. THEMATIC CATEGORY		28. NO. OF STORIES 1	
7. CITY OR TOWN IF RURAL, VICINITY Liberty		17. DATE(S) OR PERIOD 1927		29. BASEMENT? YES (X) NO ()	
8. DESCRIPTION OF LOCATION 		18. STYLE OR DESIGN Craftsman bungalow		30. FOUNDATION MATERIAL concrete	
9. COORDINATES UTM LAT N118,600 LONG E528,625		19. ARCHITECT OR ENGINEER		31. WALL CONSTRUCTION frame	
10. SITE () STRUCTURE () BUILDING (X) OBJECT ()		20. CONTRACTOR OR BUILDER		32. ROOF TYPE AND MATERIAL gable; composition shingle	
11. ON NATIONAL REGISTER? YES () NO (X)		21. ORIGINAL USE, IF APPARENT residence		33. NO. OF BAYS FRONT 4 SIDE 2	
12. IS IT ELIGIBLE? YES () NO (X)		22. PRESENT USE residence		34. WALL TREATMENT stucco	
13. PART OF ESTAB. HIST. DISTRICT? YES () NO (X)		23. OWNERSHIP PUBLIC () PRIVATE (X)		35. PLAN SHAPE rectangle	
14. DISTRICT POTENTIAL? YES (X) NO ()		24. OWNER'S NAME AND ADDRESS IF KNOWN Darl Gene & Nadine Berry		36. CHANGES (EXPLAIN IN NO. 42) ADDITION () ALTERED () MOVED ()	
15. NAME OF ESTABLISHED DISTRICT		25. OPEN TO PUBLIC? YES () NO (X)		37. CONDITION INTERIOR EXTERIOR fair	
42. FURTHER DESCRIPTION OF IMPORTANT FEATURES A typical Craftsman bungalow, with the emphasis here on the front porch, which has a cross gable, projecting roof. The gable ends are shingled, and the porch supports are tapering, square wood columns on short, concrete piers. The porch is slightly offset from the front door, which has typical rectangular lights. The low-pitched roofs have wide, overhanging eaves. The wall treatment is stucco.		26. LOCAL CONTACT PERSON OR ORGANIZATION Community Development Director		38. PRESERVATION UNDERWAY? YES () NO (X)	
43. HISTORY AND SIGNIFICANCE A typical Craftsman bungalow which retains its integrity of design, scale, and setting. S. Leonard was originally a "country road" leading from Liberty, and the first homes were larger. After subdivisions were platted to the west, smaller homes began to be built on S. Leonard, and this was one of those earlier small homes.		27. OTHER SURVEYS IN WHICH INCLUDED		39. ENDANGERED? BY WHAT? YES () NO (X)	
44. DESCRIPTION OF ENVIRONMENT AND OUTBUILDINGS A corner lot, with parking in the rear off of Brown Street. Vegetation obscures the view of part of the house.		45. SOURCES OF INFORMATION City building & water permits.		40. VISIBLE FROM PUBLIC ROAD? YES (X) NO ()	
46. PREPARED BY Deon Wolfenbarger		47. ORGANIZATION Community Development		41. DISTANCE FROM AND FRONTAGE ON ROAD 69.5'	
48. DATE		49. REVISION DATE(S)		5. OTHER NAME(S)	
RETURN THIS FORM WHEN COMPLETED TO: OFFICE OF HISTORIC PRESERVATION P.O. BOX 176 JEFFERSON CITY, MISSOURI 65102 PH. 314-751-4096		46. PREPARED BY Deon Wolfenbarger		6. TOWNSHIP	
IF ADDITIONAL SPACE IS NEEDED, ATTACH SEPARATE SHEET(S) TO THIS FORM		47. ORGANIZATION Community Development		RANGE	
		48. DATE		SECTION	
		49. REVISION DATE(S)			

CL-AS-002-159

OFFICE OF HISTORIC PRESERVATION


Sketch map of location

Site No. K-26

Section 7 Township 51N Range 31W

Indicate the chief topographical features, such as streams and elevations. Also indicate houses and roads. Indicate the site location by enclosing the site area with dotted line. Note scale of map and portion of section included in sketch map. Include drawings, photographs, etc. on additional pages.

Indicate part of section included in sketch map.



Notes:

THIS IS PROBABLY THE ONE MOST IMPORTANT PART OF THIS DATA FORM!

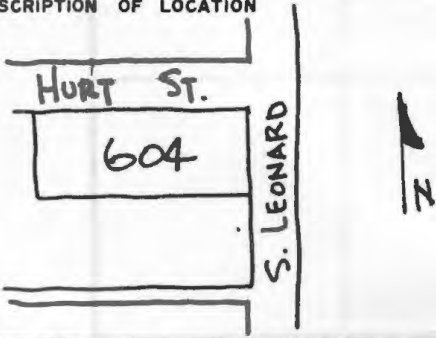
Please Attach a copy of a topographic map with the site marked on it.



MISSOURI OFFICE OF HISTORIC PRESERVATION

ARCHITECTURAL/HISTORIC INVENTORY SURVEY FORM

CL-AS-002-160

1. NO. K-27		4. PRESENT LOCAL NAME(S) OR DESIGNATION(S) 604 S. Leonard		1. NO.	
2. COUNTY Clay		5. OTHER NAME(S) Crawford Place			2. COUNTY
3. LOCATION of Liberty NEGATIVES Community Development					
6. SPECIFIC LEGAL LOCATION TOWNSHIP 51N RANGE 31W SECTION 7 IF CITY OR TOWN, STREET ADDRESS		16. THEMATIC CATEGORY		28. NO. OF STORIES 2 1/2	
7. CITY OR TOWN IF RURAL, VICINITY Liberty		17. DATE(S) OR PERIOD 1889		29. BASEMENT? YES (X) NO ()	
8. DESCRIPTION OF LOCATION 		18. STYLE OR DESIGN Queen Anne		30. FOUNDATION MATERIAL brick	
		19. ARCHITECT OR ENGINEER		31. WALL CONSTRUCTION frame	
		20. CONTRACTOR OR BUILDER		32. ROOF TYPE AND MATERIAL multiple composition shingle	
		21. ORIGINAL USE, IF APPARENT residence		33. NO. OF BAYS FRONT 3 SIDE 4	
9. COORDINATES UTM LAT N118,300 LONG E528,625		22. PRESENT USE residence		34. WALL TREATMENT asbestos shingle	
10. SITE () STRUCTURE () BUILDING (X) OBJECT ()		23. OWNERSHIP PUBLIC () PRIVATE (X)		35. PLAN SHAPE irregular	
11. ON NATIONAL REGISTER? YES () NO (X)		24. OWNER'S NAME AND ADDRESS IF KNOWN		36. CHANGES (EXPLAIN IN NO. 42) ADDITION (X) ALTERED (X) MOVED ()	
12. IS IT ELIGIBLE? YES () NO (X)		25. OPEN TO PUBLIC? YES () NO (X)		37. CONDITION INTERIOR EXTERIOR fair	
13. PART OF ESTAB. HIST. DISTRICT? YES () NO (X)		26. LOCAL CONTACT PERSON OR ORGANIZATION Community Development Director		38. PRESERVATION UNDERWAY? YES () NO (X)	
14. DISTRICT POTENTIAL? YES (X) NO ()		27. OTHER SURVEYS IN WHICH INCLUDED		39. ENDANGERED? BY WHAT? YES () NO (X)	
15. NAME OF ESTABLISHED DISTRICT				40. VISIBLE FROM PUBLIC ROAD? YES (X) NO ()	
				41. DISTANCE FROM AND FRONTAGE ON ROAD 92.5'	
42. FURTHER DESCRIPTION OF IMPORTANT FEATURES A very elaborate Queen Anne house, with much original spindlework decoration. The wrap-around front porch has spindlework columns and porch frieze, but the jig-sawn porch appear to be recent (although sympathetic, perhaps even based on original.) The second floor slightly overhangs the first, and is accentuated by a band of dentil trim. There is also a band of scalloped Eastlake trim between the second and attic floors. (cont.)				PHOTO MUST BE PROVIDED	
43. HISTORY AND SIGNIFICANCE Although somewhat modified in appearance by the asbestos siding, the house retains integrity in design, scale, setting, and most original detailing. An 1891 plat indicates this lot as being Crawford's place. S. Leonard was originally a "country road" leading to and from Liberty, and many fine, larger homes were established here around the turn of the century.					
44. DESCRIPTION OF ENVIRONMENT AND OUTBUILDINGS The large, corner lot has mature trees framing the house, which sits back a distance from the road. There is a rear, clapboard garage with two concrete block additions to it.					
45. SOURCES OF INFORMATION City subdivision plats: Ford Place, 1891.				46. PREPARED BY Deon Wolfenbarger	
RETURN THIS FORM WHEN COMPLETED TO: OFFICE OF HISTORIC PRESERVATION P.O. BOX 176 JEFFERSON CITY, MISSOURI 65102 PH. 314-751-4096				47. ORGANIZATION Community Development	
				48. DATE 4/87 49. REVISION DATE(S)	
IF ADDITIONAL SPACE IS NEEDED, ATTACH SEPARATE SHEET(S) TO THIS FORM					

1. NO.

2. COUNTY

4. PRESENT LOCAL NAME(S) OR DESIGNATION(S)

5. OTHER NAME(S)

6. TOWNSHIP

RANGE

SECTION

Sketch map of location

Site No. K-27

Section 7

Township 51N

Range 31W

Indicate the chief topographical features, such as streams and elevations. Also indicate houses and roads. Indicate the site location by enclosing the site area with dotted line. Note scale of map and portion of section included in sketch map. Include drawings, photographs, etc. on additional pages.

Indicate part of section included in sketch map.



W




E

S

Notes: 42. (cont.) The hip roof has lower cross gables. The front gable has a projecting gable extension with incised Eastlake vergeboard and the date "1889". This decorative portion extends out from the wall plane, and is supported by decorative brackets. The windows have varying elaborate surrounds, from bracketed shelves to Eastlake moldings. There are many bays and projections, all devices to avoid a flat wall surface. There is a rear addition.

THIS IS PROBABLY THE ONE MOST IMPORTANT PART OF THIS DATA FORM!

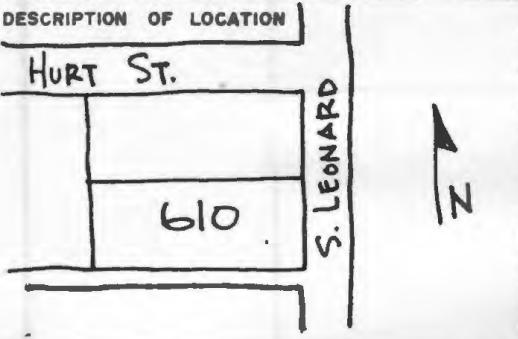
Please Attach a copy of a topographic map with the site marked on it.



MISSOURI OFFICE OF HISTORIC PRESERVATION

ARCHITECTURAL/HISTORIC INVENTORY SURVEY FORM

CL-AS-002-161

1. NO. K-28		4. PRESENT LOCAL NAME(S) OR DESIGNATION(S) 610 S. Leonard		1. NO.
2. COUNTY Clay		5. OTHER NAME(S)		
3. LOCATION OF Liberty NEGATIVES Community Development				2. COUNTY
6. SPECIFIC LEGAL LOCATION TOWNSHIP 51N RANGE 31W SECTION 7 IF CITY OR TOWN, STREET ADDRESS		16. THEMATIC CATEGORY		
7. CITY OR TOWN IF RURAL, VICINITY Liberty		17. DATE(S) OR PERIOD ca. 1890's		4. PRESENT LOCAL NAME(S) OR DESIGNATION(S)
8. DESCRIPTION OF LOCATION 		18. STYLE OR DESIGN Queen Anne - free classic		
		19. ARCHITECT OR ENGINEER		5. OTHER NAME(S)
		20. CONTRACTOR OR BUILDER		
		21. ORIGINAL USE, IF APPARENT residence		6. TOWNSHIP
		22. PRESENT USE residence		
		23. OWNERSHIP PUBLIC () PRIVATE (X)		RANGE
		24. OWNER'S NAME AND ADDRESS IF KNOWN		
9. COORDINATES UTM LAT N118,200 LONG E528,625		25. OPEN TO PUBLIC? YES () NO (X)		SECTION
10. SITE () STRUCTURE () BUILDING (X) OBJECT ()		26. LOCAL CONTACT PERSON OR ORGANIZATION Community Development Director		
11. ON NATIONAL REGISTER? YES () NO (X)		12. IS IT ELIGIBLE? YES () NO (X)		
13. PART OF ESTAB. HIST. DISTRICT? YES () NO (X)		14. DISTRICT POTENTIAL? YES (X) NO ()		
15. NAME OF ESTABLISHED DISTRICT		27. OTHER SURVEYS IN WHICH INCLUDED		
42. FURTHER DESCRIPTION OF IMPORTANT FEATURES A much altered Queen Anne style home, of the free classic subtype. The remaining classical details are the pedimented entry portico with curved underside, square, paired wood columns, cornice line dentils. Other Queen Anne features included the many devices used to avoid a flat wall surface, such as an oriel bay on the left, first floor, and another inset under the cornice line on the right, second floor. (cont.)		<div style="border: 2px solid black; width: 100%; height: 100%; position: relative;"> <div style="position: absolute; top: 0; right: 0; bottom: 0; left: 0; border-left: 2px solid black; border-right: 2px solid black;"></div> <div style="position: absolute; top: 50%; left: 50%; transform: translate(-50%, -50%); font-weight: bold;"> PHOTO MUST BE PROVIDED </div> </div>		
43. HISTORY AND SIGNIFICANCE Once a very fine example of the free classic Queen Anne, the house has lost much of its integrity of materials due to the aluminum siding and awning. Many other features remain, however, and the house retains integrity of design, setting, and scale. It was probably constructed after the house on the right (which was built in 1889), as an 1891 plat of the area indicates one large lot where the two houses current-ly stand.				
44. DESCRIPTION OF ENVIRONMENT AND OUTBUILDINGS The house sits back from the road on a large lot. There is a dying evergreen in front of the house. A three-car clapboard garage is at the left rear.				
45. SOURCES OF INFORMATION City subdivision plats: Ford Place, 1891.		46. PREPARED BY Deon Wolfenbarger		
		47. ORGANIZATION Community Development		
		48. DATE 49. REVISION DATE(S)		
RETURN THIS FORM WHEN COMPLETED TO: OFFICE OF HISTORIC PRESERVATION P.O. BOX 176 JEFFERSON CITY, MISSOURI 65102 PH. 314-751-4096		4/87		

IF ADDITIONAL SPACE IS NEEDED, ATTACH SEPARATE SHEET(S) TO THIS FORM

CL-AS-002-161

Sketch map of location

Site No. K-28Section 7 Township 51N Range 31W

Indicate the chief topographical features, such as streams and elevations. Also indicate houses and roads. Indicate the site location by enclosing the site area with dotted line. Note scale of map and portion of section included in sketch map. Include drawings, photographs, etc. on additional pages.

Indicate part of section included in sketch map.



W




E

S

Notes: 42. (cont.) On the right is a $1\frac{1}{2}$ -story curved bay, which currently has non-historic windows randomly placed on the side. The right side also has exterior wooden stairs leading to the upper floor. The front windows all have prominent aluminum awnings. The attic windows in the side gable ends are half-circle fans. The double-door entry has a rectangular transom light.

THIS IS PROBABLY THE ONE MOST IMPORTANT PART OF THIS DATA FORM!

Please Attach a copy of a topographic map with the site marked on it.



MISSOURI OFFICE OF HISTORIC PRESERVATION

ARCHITECTURAL/HISTORIC INVENTORY SURVEY FORM

CL-AH-002-162

1. NO. K-35		4. PRESENT LOCAL NAME(S) OR DESIGNATION(S) Pine (sw corner of Pine & S. Leonard)		1. NO.
2. COUNTY Clay		5. OTHER NAME(S)		
3. LOCATION of Liberty NEGATIVES Community Development				
6. SPECIFIC LEGAL LOCATION TOWNSHIP 51N RANGE 31W SECTION 7 IF CITY OR TOWN, STREET ADDRESS		16. THEMATIC CATEGORY		2. COUNTY
7. CITY OR TOWN IF RURAL, VICINITY Liberty		17. DATE(S) OR PERIOD		
8. DESCRIPTION OF LOCATION		18. STYLE OR DESIGN		
		19. ARCHITECT OR ENGINEER		4. PRESENT LOCAL NAME(S) OR DESIGNATION(S)
		20. CONTRACTOR OR BUILDER		
		21. ORIGINAL USE, IF APPARENT residence		
		22. PRESENT USE residence		
		23. OWNERSHIP PUBLIC () PRIVATE (X)		
9. COORDINATES UTM LAT LONG		24. OWNER'S NAME AND ADDRESS IF KNOWN		5. OTHER NAME(S)
10. SITE () STRUCTURE () BUILDING (X) OBJECT ()		25. OPEN TO PUBLIC? YES () NO (X)		
11. ON NATIONAL REGISTER? YES () NO (X)		26. LOCAL CONTACT PERSON OR ORGANIZATION Community Development Director		
12. IS IT ELIGIBLE? YES () NO (X)		27. OTHER SURVEYS IN WHICH INCLUDED		6. TOWNSHIP
13. PART OF ESTAB. YES () HIST. DISTRICT? NO (X)		36. CHANGES (EXPLAIN IN NO. 42) ADDITION () ALTERED () MOVED ()		
14. DISTRICT YES (X) POTENTIAL? NO ()		37. CONDITION INTERIOR EXTERIOR		
15. NAME OF ESTABLISHED DISTRICT		38. PRESERVATION UNDERWAY? YES () NO ()		7. RANGE
42. FURTHER DESCRIPTION OF IMPORTANT FEATURES		39. ENDANGERED? BY WHAT? YES () NO (X)		
		40. VISIBLE FROM PUBLIC ROAD? YES (X) NO ()		
43. HISTORY AND SIGNIFICANCE		41. DISTANCE FROM AND FRONTAGE ON ROAD		8. SECTION
		<div style="border: 2px solid black; width: 100%; height: 100%; position: relative;"> <div style="position: absolute; top: 0; right: 0; bottom: 0; left: 0;"> <div style="position: absolute; top: 50%; left: 50%; transform: translate(-50%, -50%);"> <p>PHOTO MUST BE PROVIDED</p> </div> </div> </div>		
44. DESCRIPTION OF ENVIRONMENT AND OUTBUILDINGS				
45. SOURCES OF INFORMATION		46. PREPARED BY Deon Wolfenbarger		
		47. ORGANIZATION Community Development		
		48. DATE 49. REVISION DATE(S)		

RETURN THIS FORM WHEN COMPLETED TO: OFFICE OF HISTORIC PRESERVATION

IF ADDITIONAL SPACE IS NEEDED, ATTACH SEPARATE SHEET(S) TO THIS FORM

P.O. BOX 176
JEFFERSON CITY, MISSOURI 65102

107

CL-AS-002-162

Sketch map of location

Site No. _____

Section 7

Township 51N

Range 31W

Indicate the chief topographical features, such as streams and elevations. Also indicate houses and roads. Indicate the site location by enclosing the site area with dotted line. Note scale of map and portion of section included in sketch map. Include drawings, photographs, etc. on additional pages.

Indicate part of section included in sketch map.



Notes:

THIS IS PROBABLY THE ONE MOST IMPORTANT PART OF THIS DATA FORM!

Please Attach a copy of a topographic map with the site marked on it.



MISSOURI OFFICE OF HISTORIC PRESERVATION

ARCHITECTURAL/HISTORIC INVENTORY SURVEY FORM

CL-AS-002-164

1. NO. M-9		4. PRESENT LOCAL NAME(S) OR DESIGNATION(S) 419 W. Liberty Dr.		1. NO.	
2. COUNTY Clay		5. OTHER NAME(S)			2. COUNTY
3. LOCATION of Liberty Community Development NEGATIVES					
6. SPECIFIC LEGAL LOCATION TOWNSHIP <u>51N</u> RANGE <u>31W</u> SECTION <u>7</u> IF CITY OR TOWN, STREET ADDRESS		16. THEMATIC CATEGORY		4. PRESENT LOCAL NAME(S) OR DESIGNATION(S)	
7. CITY OR TOWN IF RURAL, VICINITY Liberty		17. DATE(S) OR PERIOD 1987			
8. DESCRIPTION OF LOCATION		18. STYLE OR DESIGN			
9. COORDINATES UTM LAT LONG		19. ARCHITECT OR ENGINEER		5. OTHER NAME(S)	
		20. CONTRACTOR OR BUILDER			
		21. ORIGINAL USE, IF APPARENT residence			
		22. PRESENT USE residence			
		23. OWNERSHIP PUBLIC () PRIVATE (X)			
10. SITE () STRUCTURE () BUILDING (X) OBJECT ()		24. OWNER'S NAME AND ADDRESS IF KNOWN		6. TOWNSHIP	
11. ON NATIONAL REGISTER? YES () NO (X)		25. OPEN TO PUBLIC? YES () NO (X)			
12. IS IT ELIGIBLE? YES () NO (X)		26. LOCAL CONTACT PERSON OR ORGANIZATION Community Development Director			
13. PART OF ESTAB. YES () HIST. DISTRICT? NO (X)		27. OTHER SURVEYS IN WHICH INCLUDED			
14. DISTRICT YES () POTENTIAL? NO ()		28. NO. OF STORIES			
15. NAME OF ESTABLISHED DISTRICT		29. BASEMENT? YES () NO ()		7. RANGE	
42. FURTHER DESCRIPTION OF IMPORTANT FEATURES		30. FOUNDATION MATERIAL			
		31. WALL CONSTRUCTION			
		32. ROOF TYPE AND MATERIAL			
		33. NO. OF BAYS FRONT SIDE			
		34. WALL TREATMENT			
43. HISTORY AND SIGNIFICANCE Non-historic.		35. PLAN SHAPE		8. SECTION	
		36. CHANGES (EXPLAIN IN NO. 42) ADDITION () ALTERED () MOVED ()			
		37. CONDITION INTERIOR EXTERIOR			
		38. PRESERVATION UNDERWAY? YES () NO ()			
		39. ENDANGERED? BY WHAT? YES () NO (X)			
44. DESCRIPTION OF ENVIRONMENT AND OUTBUILDINGS		40. VISIBLE FROM PUBLIC ROAD? YES (X) NO ()			
		41. DISTANCE FROM AND FRONTAGE ON ROAD			
		<div style="border: 2px solid black; padding: 20px; width: 100%;"> <div style="text-align: center;"> <p>PHOTO</p> <p>MUST</p> <p>BE</p> <p>PROVIDED</p> </div> </div>			
				45. SOURCES OF INFORMATION	
				46. PREPARED BY Deon Wolfenbarger	
RETURN THIS FORM WHEN COMPLETED TO: OFFICE OF HISTORIC PRESERVATION P.O. BOX 176 JEFFERSON CITY, MISSOURI 65102		47. ORGANIZATION Community Development			
		48. DATE 49. REVISION DATE(S)			

IF ADDITIONAL SPACE IS NEEDED, ATTACH SEPARATE SHEET(S) TO THIS FORM

CL-AS-002-164

Sketch map of location

Site No. _____

Section 7

Township 51N

Range 31W

Indicate the chief topographical features, such as streams and elevations. Also indicate houses and roads. Indicate the site location by enclosing the site area with dotted line. Note scale of map and portion of section included in sketch map. Include drawings, photographs, etc. on additional pages.

N

Indicate part of section included in sketch map.

W



E

S

Notes:

THIS IS PROBABLY THE ONE MOST IMPORTANT PART OF THIS DATA FORM!

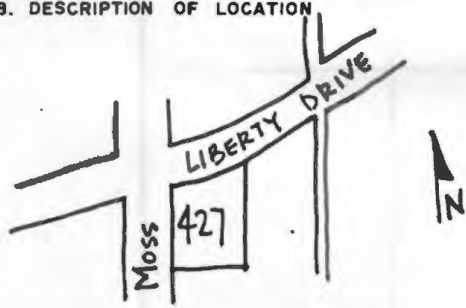
Please Attach a copy of a topographic map with the site marked on it.



MISSOURI OFFICE OF HISTORIC PRESERVATION

ARCHITECTURAL/HISTORIC INVENTORY SURVEY FORM

(1-AS-002-165)

1. NO. H-35a		4. PRESENT LOCAL NAME(S) OR DESIGNATION(S) 427 W. Liberty Drive		1. NO.	
2. COUNTY Clay		5. OTHER NAME(S) 427 Harrison			2. COUNTY
3. LOCATION of Liberty NEGATIVES Community Development					
6. SPECIFIC LEGAL LOCATION TOWNSHIP 51N RANGE 31W SECTION 7 IF CITY OR TOWN, STREET ADDRESS		16. THEMATIC CATEGORY		4. PRESENT LOCAL NAME(S) OR DESIGNATION(S)	
7. CITY OR TOWN IF RURAL, VICINITY Liberty		17. DATE(S) OR PERIOD 1952			
8. DESCRIPTION OF LOCATION 		18. STYLE OR DESIGN minimal traditional			
		19. ARCHITECT OR ENGINEER		5. OTHER NAME(S)	
		20. CONTRACTOR OR BUILDER			
		21. ORIGINAL USE, IF APPARENT residence			
		22. PRESENT USE residence		6. TOWNSHIP	
		23. OWNERSHIP PUBLIC () PRIVATE (x)			
		24. OWNER'S NAME AND ADDRESS IF KNOWN Stuart & Edna Fulton			
9. COORDINATES LAT N120,500 LONG E520,750		25. OPEN TO PUBLIC? YES () NO (x)		RANGE	
10. SITE () STRUCTURE () BUILDING (x) OBJECT ()		26. LOCAL CONTACT PERSON OR ORGANIZATION Community Development Director			
11. ON NATIONAL REGISTER? YES () NO (x)		27. OTHER SURVEYS IN WHICH INCLUDED			
12. IS IT ELIGIBLE? YES () NO (x)				SECTION	
13. PART OF ESTAB. YES () HIST. DISTRICT? NO (x)					
14. DISTRICT YES (x) POTENTIAL? NO ()					
15. NAME OF ESTABLISHED DISTRICT					
42. FURTHER DESCRIPTION OF IMPORTANT FEATURES The front elevation has a brick veneer, and the sides have aluminum siding. There is a lower cross gable on the left, and a paritla gable over the front entry. There are two paired windows, and a sash with sidelights on the front. There is an interior fireplace, and an attached garage with corss gable roof on the right.				PHOTO MUST BE PROVIDED	
43. HISTORY AND SIGNIFICANCE A non-contributing, non-historic building.					
44. DESCRIPTION OF ENVIRONMENT AND OUTBUILDINGS Situated close to a busy road on a deep lot.					
45. SOURCES OF INFORMATION City water permits.				46. PREPARED BY Deon Wolfenbarger	
47. ORGANIZATION Community Development				48. DATE 4/87	
49. REVISION DATE(S)					

RETURN THIS FORM WHEN COMPLETED TO: OFFICE OF HISTORIC PRESERVATION
P.O. BOX 176
JEFFERSON CITY, MISSOURI 65102
PH. 314-751-4096

IF ADDITIONAL SPACE IS NEEDED, ATTACH
SEPARATE SHEET(S) TO THIS FORM

CL-AS-007-165

Sketch map of location

Site No. H-35a

Section 7 Township 51N Range 31W

Indicate the chief topographical features, such as streams and elevations. Also indicate houses and roads. Indicate the site location by enclosing the site area with dotted line. Note scale of map and portion of section included in sketch map. Include drawings, photographs, etc. on additional pages.

Indicate part of section included in sketch map.



Notes:

THIS IS PROBABLY THE ONE MOST IMPORTANT PART OF THIS DATA FORM!

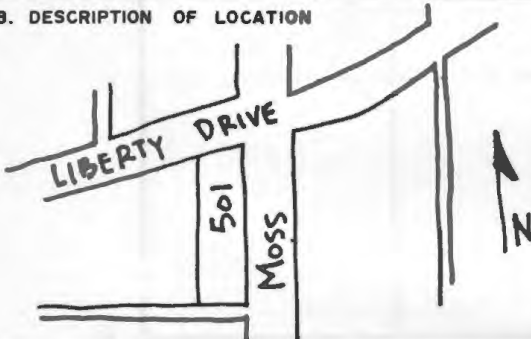
Please Attach a copy of a topographic map with the site marked on it.



MISSOURI OFFICE OF HISTORIC PRESERVATION

ARCHITECTURAL/HISTORIC INVENTORY SURVEY FORM

CL-AS-002-166

1. NO. H-34a		4. PRESENT LOCAL NAME(S) OR DESIGNATION(S) 501 W. Liberty Drive		1. NO.
2. COUNTY Clay		5. OTHER NAME(S) 501 Harrison		
3. LOCATION OF LIBERTY NEGATIVES Community Development				2. COUNTY
6. SPECIFIC LEGAL LOCATION TOWNSHIP 51N RANGE 31W SECTION 7 IF CITY OR TOWN, STREET ADDRESS		16. THEMATIC CATEGORY		
7. CITY OR TOWN IF RURAL, VICINITY Liberty		17. DATE(S) OR PERIOD ca. 1880's		4. PRESENT LOCAL NAME(S) OR DESIGNATION(S)
8. DESCRIPTION OF LOCATION 		18. STYLE OR DESIGN Queen Anne		
9. COORDINATES UTM LAT N120,450 LONG E520,600		19. ARCHITECT OR ENGINEER		5. OTHER NAME(S)
10. SITE () STRUCTURE () BUILDING (X) OBJECT ()		20. CONTRACTOR OR BUILDER		
11. ON NATIONAL REGISTER? YES () NO (X)		21. ORIGINAL USE, IF APPARENT residence		6. TOWNSHIP
12. IS IT ELIGIBLE? YES () NO (X)		22. PRESENT USE residence		
13. PART OF ESTAB. HIST. DISTRICT? YES () NO (X)		23. OWNERSHIP PUBLIC () PRIVATE (X)		RANGE
14. DISTRICT POTENTIAL? YES (X) NO ()		24. OWNER'S NAME AND ADDRESS IF KNOWN Marty & Janet Bradley		
15. NAME OF ESTABLISHED DISTRICT		25. OPEN TO PUBLIC? YES () NO (X)		SECTION
		26. LOCAL CONTACT PERSON OR ORGANIZATION Community Development Director		
		27. OTHER SURVEYS IN WHICH INCLUDED		
42. FURTHER DESCRIPTION OF IMPORTANT FEATURES This small cottage has some remaining Queen Anne details, such as the high pitched roof with centered gable and boxed cornices. The center gable has a decorative vergeboard. The tall, narrow windows are 2/2, and the center, interior fireplace has patterned masonry. The porch, which may not be original, is evident in a ca. 1905 photo. The current porch supports are jig-sawn, and the porch cornice has dentils. (cont.)		<div style="border: 2px solid black; padding: 20px; width: 100%;"> PHOTO MUST BE PROVIDED </div>		
43. HISTORY AND SIGNIFICANCE A very nice example of an early, modest vernacular expression of the Queen Anne style. The house retains most of its integrity of design, materials, scale, and setting. Interviews with the 91 year old neighbor, John Harlin, indicate that this cottage was built before his parents built there home next door in 1889.				
44. DESCRIPTION OF ENVIRONMENT AND OUTBUILDINGS The house is on a corner lot, and parking is at the rear.				
45. SOURCES OF INFORMATION Interview with John dHarlin. The Heritage of Liberty, 1976.		46. PREPARED BY Deon Wolfenbarger		
		47. ORGANIZATION Community Development		
RETURN THIS FORM WHEN COMPLETED TO: OFFICE OF HISTORIC PRESERVATION P.O. BOX 176 JEFFERSON CITY, MISSOURI 65102 PH. 314-751-4096		48. DATE 4/87		
IF ADDITIONAL SPACE IS NEEDED, ATTACH SEPARATE SHEET(S) TO THIS FORM		49. REVISION DATE(S)		

CC-AS-002-166
H-34a


Sketch map of location

Site No.

Section 7 Township 51N Range 31W

Indicate the chief topographical features, such as streams and elevations. Also indicate houses and roads. Indicate the site location by enclosing the site area with dotted line. Note scale of map and portion of section included in sketch map. Include drawings, photographs, etc. on additional pages.

Indicate part of section included in sketch map.



Notes: 42. (cont.) There are paired, corner brackets under the roof eaves. A rear, shed-roof addition has a concrete block foundation.

THIS IS PROBABLY THE ONE MOST IMPORTANT PART OF THIS DATA FORM!

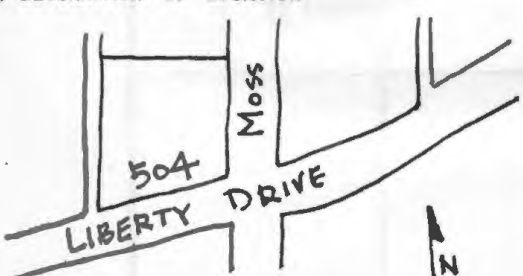
Please Attach a copy of a topographic map with the site marked on it.



MISSOURI OFFICE OF HISTORIC PRESERVATION

ARCHITECTURAL/HISTORIC INVENTORY SURVEY FORM

CL-AS-002-167

1. NO. D-2		4. PRESENT LOCAL NAME(S) OR DESIGNATION(S) 504 Harrison; 504 W. Liberty Drive		1. NO. 2. COUNTY 4. PRESENT LOCAL NAME(S) OR DESIGNATION(S) 5. OTHER NAME(S)
2. COUNTY Clay		5. OTHER NAME(S)		
3. LOCATION OF Liberty NEGATIVES Community Development				
6. SPECIFIC LEGAL LOCATION TOWNSHIP 51N RANGE 31W SECTION 7 IF CITY OR TOWN, STREET ADDRESS		16. THEMATIC CATEGORY		2. COUNTY
7. CITY OR TOWN IF RURAL, VICINITY Liberty		17. DATE(S) OR PERIOD ca. 1915		
8. DESCRIPTION OF LOCATION 		18. STYLE OR DESIGN Craftsman		4. PRESENT LOCAL NAME(S) OR DESIGNATION(S)
		19. ARCHITECT OR ENGINEER		
9. COORDINATES UTM LAT N120;500 LONG E520;500		20. CONTRACTOR OR BUILDER		5. OTHER NAME(S)
10. SITE () STRUCTURE () BUILDING (X) OBJECT ()		21. ORIGINAL USE, IF APPARENT residence		
11. ON NATIONAL REGISTER? YES () NO (X)		22. PRESENT USE residence		6. TOWNSHIP
12. IS IT ELIGIBLE? YES () NO (X)		23. OWNERSHIP PUBLIC () PRIVATE (X)		
13. PART OF ESTAB. HIST. DISTRICT? YES () NO (X)		24. OWNER'S NAME AND ADDRESS IF KNOWN		RANGE
14. DISTRICT POTENTIAL? YES (X) NO ()		25. OPEN TO PUBLIC? YES () NO (X)		
15. NAME OF ESTABLISHED DISTRICT		26. LOCAL CONTACT PERSON OR ORGANIZATION Community Development Director		SECTION
		27. OTHER SURVEYS IN WHICH INCLUDED		
42. FURTHER DESCRIPTION OF IMPORTANT FEATURES A very large, detailed Craftsman house. The eaves are wide, overhanging, with exposed decorative rafters with cut-out ends. There are also decoarative, false beams. The full front porch is shed-roofed with a gable over the porch entry. The porch supports are very thick, short tapering wood columns on massive brick piers. On the right side is another entry and a one-story bay with shed roof and exposed rafters. (cont.)		28. NO. OF STORIES 2		6. TOWNSHIP
		29. BASEMENT? YES (X) NO ()		
		30. FOUNDATION MATERIAL stone		RANGE
		31. WALL CONSTRUCTION frame		
		32. ROOF TYPE AND MATERIAL gable; wood shingle		SECTION
		33. NO. OF BAYS FRONT 3 SIDE 5		
		34. WALL TREATMENT brick; aluminum siding		
		35. PLAN SHAPE irregular		
		36. CHANGES (EXPLAIN IN NO. 42) ADDITION () ALTERED (X) MOVED ()		
		37. CONDITION INTERIOR EXTERIOR good		
		38. PRESERVATION UNDERWAY? YES () NO (X)		
		39. ENDANGERED? BY WHAT? YES () NO (X)		
		40. VISIBLE FROM PUBLIC ROAD? YES (X) NO ()		
		41. DISTANCE FROM AND FRONTAGE ON ROAD 140'		
43. HISTORY AND SIGNIFICANCE A very large and elaborate example of the Craftsman style, this house is significant in architecture for its design, detailing, and scale. Although Prospect Heights was originally platted for small homes, many fine, large residences were built on Moss (this house is also addressed as 116 Moss).		<div style="border: 2px solid black; padding: 20px; width: 100%;"> <p>PHOTO MUST BE PROVIDED</p> </div>		
44. DESCRIPTION OF ENVIRONMENT AND OUTBUILDINGS The house is on a very prominent corner lot, highly visible to traffic from downtown Liberty. It is set up from the street, and has several large evergreens. Parking is in the rear off of Mill Av.				
45. SOURCES OF INFORMATION City water permits		46. PREPARED BY Deon Wolfenbarger		
		47. ORGANIZATION Community Development		
		48. DATE 4/87		
		49. REVISION DATE(S)		

RETURN THIS FORM WHEN COMPLETED TO: OFFICE OF HISTORIC PRESERVATION
P.O. BOX 176
JEFFERSON CITY, MISSOURI 65102
PH. 314-751-4096

IF ADDITIONAL SPACE IS NEEDED, ATTACH SEPARATE SHEET(S) TO THIS FORM

CL-AS-002-167

Sketch map of location

Site No. D-2

Section 7 Township 51N Range 31W

Indicate the chief topographical features, such as streams and elevations. Also indicate houses and roads. Indicate the site location by enclosing the site area with dotted line. Note scale of map and portion of section included in sketch map. Include drawings, photographs, etc. on additional pages.

N

Indicate part of section included in sketch map.

W



E

S

Notes: 42. (cont.) There are two, stepped exterior fireplaces. The first floor has brick veneer, and large stone window sills and lintels. The second floor has aluminum siding. The windows have a common Craftsman rectangular pane pattern on the top sash over a single pane. There are both a shed-roof and gable-roof dormers on the front, and lower, extended cross gables on the right and the rear, making a highly varied roofline pattern.

THIS IS PROBABLY THE ONE MOST IMPORTANT PART OF THIS DATA FORM!

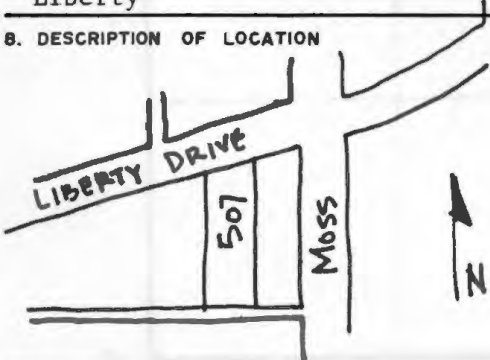
Please Attach a copy of a topographic map with the site marked on it.



MISSOURI OFFICE OF HISTORIC PRESERVATION

ARCHITECTURAL/HISTORIC INVENTORY SURVEY FORM

CL-AS-002-168

1. NO. H-33a		4. PRESENT LOCAL NAME(S) OR DESIGNATION(S) 507 W. Liberty Drive		1. NO.
2. COUNTY Clay		5. OTHER NAME(S) 507 Harrison		
3. LOCATION OF LIBERTY NEGATIVES Community Development				2. COUNTY
6. SPECIFIC LEGAL LOCATION TOWNSHIP 51N RANGE 31W SECTION 7 IF CITY OR TOWN, STREET ADDRESS		16. THEMATIC CATEGORY		
7. CITY OR TOWN IF RURAL, VICINITY Liberty		17. DATE(S) OR PERIOD 1889		4. PRESENT LOCAL NAME(S) OR DESIGNATION(S)
8. DESCRIPTION OF LOCATION 		18. STYLE OR DESIGN Queen Anne		
9. COORDINATES UTM LAT N120,400 LONG E520,550		19. ARCHITECT OR ENGINEER		5. OTHER NAME(S)
10. SITE () STRUCTURE () BUILDING (X) OBJECT ()		20. CONTRACTOR OR BUILDER John Will Hall		
11. ON NATIONAL REGISTER? YES () NO (X)		21. ORIGINAL USE, IF APPARENT residence		6. TOWNSHIP
12. IS IT ELIGIBLE? YES () NO (X)		22. PRESENT USE residence		
13. PART OF ESTAB. HIST. DISTRICT? YES () NO (X)		23. OWNERSHIP PUBLIC () PRIVATE (X)		RANGE
14. DISTRICT POTENTIAL? YES (X) NO ()		24. OWNER'S NAME AND ADDRESS IF KNOWN John J. Harlin		
15. NAME OF ESTABLISHED DISTRICT		25. OPEN TO PUBLIC? YES () NO (X)		SECTION
		26. LOCAL CONTACT PERSON OR ORGANIZATION Community Development Director		
42. FURTHER DESCRIPTION OF IMPORTANT FEATURES A vernacular housing type with some elaborate Queen Anne detailing, especially in the spindlework porch columns and the jigsawn porch frieze. The front gable has a decorative vergeboard and a set of paired, tall, narrow windows. All windows have entablature surrounds. There are three fireplaces, and a shed-roof rear addition.		27. OTHER SURVEYS IN WHICH INCLUDED		
43. HISTORY AND SIGNIFICANCE This house was built in 1889 by the current owners parents, John W. and Brittie Harlin. Mr. Harlin was well-known in the community, and worked for years at Trummel Hardware. The contractor was John Will Hall, noted in Liberty for his quality of materials and construction details. The house has remained in the Harlin family since it was built.		40. VISIBLE FROM PUBLIC ROAD? YES (X) NO ()		
44. DESCRIPTION OF ENVIRONMENT AND OUTBUILDINGS The small lot has a historic outbuilding with a tin roof.		41. DISTANCE FROM AND FRONTAGE ON ROAD 50'		
45. SOURCES OF INFORMATION Interview w/Mr. Harlin.		46. PREPARED BY Deon Wolfenbarger		
RETURN THIS FORM WHEN COMPLETED TO: OFFICE OF HISTORIC PRESERVATION P.O. BOX 176 JEFFERSON CITY, MISSOURI 65102 PH. 314-751-4096		47. ORGANIZATION Community Development		
IF ADDITIONAL SPACE IS NEEDED, ATTACH SEPARATE SHEET(S) TO THIS FORM		48. DATE 4/87		
		49. REVISION DATE(S)		

CL-AS-002-168

Sketch map of location

Site No.

H-33a

Section 7

Township 51N

Range 31W

Indicate the chief topographical features, such as streams and elevations. Also indicate houses and roads. Indicate the site location by enclosing the site area with dotted line. Note scale of map and portion of section included in sketch map. Include drawings, photographs, etc. on additional pages.

N

Indicate part of section included in sketch map.

W



E

S

Notes:

THIS IS PROBABLY THE ONE MOST IMPORTANT PART OF THIS DATA FORM!

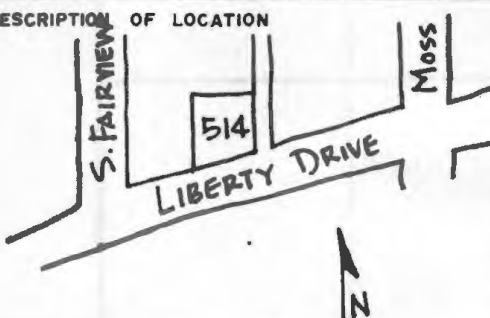
Please Attach a copy of a topographic map with the site marked on it.



MISSOURI OFFICE OF HISTORIC PRESERVATION

ARCHITECTURAL/HISTORIC INVENTORY SURVEY FORM

CL-AS-002-169

1. NO. H-31a 2. COUNTY Clay 3. LOCATION OF Liberty Community Development NEGATIVES	4. PRESENT LOCAL NAME(S) OR DESIGNATION(S) 514 W. Liberty Drive 5. OTHER NAME(S) 514 Harrison	1. NO.
6. SPECIFIC LEGAL LOCATION TOWNSHIP 31N RANGE 31W SECTION 7 IF CITY OR TOWN, STREET ADDRESS	16. THEMATIC CATEGORY 17. DATE(S) OR PERIOD 1946 18. STYLE OR DESIGN massed plan, side gable 19. ARCHITECT OR ENGINEER 20. CONTRACTOR OR BUILDER 21. ORIGINAL USE, IF APPARENT residence 22. PRESENT USE residence 23. OWNERSHIP PUBLIC () PRIVATE (x) 24. OWNER'S NAME AND ADDRESS IF KNOWN	2. COUNTY
7. CITY OR TOWN IF RURAL, VICINITY Liberty 8. DESCRIPTION OF LOCATION 	25. OPEN TO PUBLIC? YES () NO (x) 26. LOCAL CONTACT PERSON OR ORGANIZATION Community Development Director 27. OTHER SURVEYS IN WHICH INCLUDED	4. PRESENT LOCAL NAME(S) OR DESIGNATION(S)
9. COORDINATES UTM LAT N120,500 LONG E520,400 10. SITE () STRUCTURE () BUILDING (x) OBJECT () 11. ON NATIONAL REGISTER? YES () NO (x) 12. IS IT ELIGIBLE? YES () NO (x) 13. PART OF ESTAB. YES () HIST. DISTRICT? NO (x) 14. DISTRICT YES (x) POTENTIAL? NO () 15. NAME OF ESTABLISHED DISTRICT	28. NO. OF STORIES 1 1/2 29. BASEMENT? YES (x) NO () 30. FOUNDATION MATERIAL concrete block 31. WALL CONSTRUCTION frame 32. ROOF TYPE AND MATERIAL gable; composition shingle 33. NO. OF BAYS FRONT 3 SIDE 2 34. WALL TREATMENT plywood panels 35. PLAN SHAPE rectangle 36. CHANGES (EXPLAIN IN NO. 42) ADDITION () ALTERED (x) MOVED () 37. CONDITION INTERIOR EXTERIOR fair 38. PRESERVATION UNDERWAY? YES () NO (x) 39. ENDANGERED? BY WHAT? YES () NO (x) 40. VISIBLE FROM PUBLIC ROAD? YES (x) NO () 41. DISTANCE FROM AND FRONTAGE ON ROAD 68.74	5. OTHER NAME(S)
42. FURTHER DESCRIPTION OF IMPORTANT FEATURES A much altered residence, with plywood panelling and batten strips as wall treatment. There are two front door, with a pedemented portico entry, with iron supports on concrete piers. A large, shed-roof front dormer has three small windows. Windows are 4/4. Stairs on the right lead to an upper story deck. 43. HISTORY AND SIGNIFICANCE A non-contributing, non-historic structure.		6. TOWNSHIP
44. DESCRIPTION OF ENVIRONMENT AND OUTBUILDINGS The house is on a small corner lot. Parking is to the right of the house. 45. SOURCES OF INFORMATION City building & water permits.		RANGE
46. PREPARED BY Deon Wolfenbarger 47. ORGANIZATION Community Development 48. DATE 4/87 49. REVISION DATE(S)		SECTION

RETURN THIS FORM WHEN COMPLETED TO: OFFICE OF HISTORIC PRESERVATION
 P.O. BOX 176
 JEFFERSON CITY, MISSOURI 65102
 PH. 314-751-4096

IF ADDITIONAL SPACE IS NEEDED, ATTACH
 SEPARATE SHEET(S) TO THIS FORM

4/87

CL-AS-002-169

Sketch map of location

Site No. H-31a

Section 7 Township 51N Range 31W

Indicate the chief topographical features, such as streams and elevations. Also indicate houses and roads. Indicate the site location by enclosing the site area with dotted line. Note scale of map and portion of section included in sketch map. Include drawings, photographs, etc. on additional pages.

N

Indicate part of section included in sketch map.



W

E

S

Notes:

THIS IS PROBABLY THE ONE MOST IMPORTANT PART OF THIS DATA FORM!

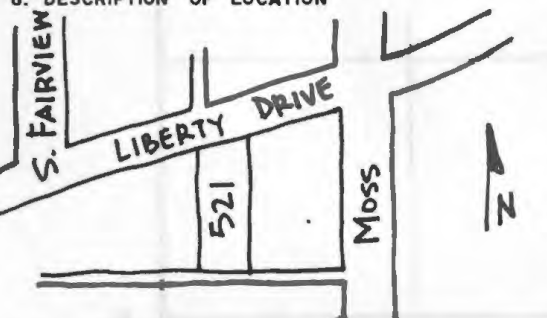
Please Attach a copy of a topographic map with the site marked on it.



MISSOURI OFFICE OF HISTORIC PRESERVATION

ARCHITECTURAL/HISTORIC INVENTORY SURVEY FORM

CL-AS-002-170

1. NO. H-32a	4. PRESENT LOCAL NAME(S) OR DESIGNATION(S) 521 W. Liberty Drive		1. NO.	
2. COUNTY Clay	5. OTHER NAME(S) 521 Harrison			2. COUNTY
3. LOCATION OF NEGATIVES Liberty Community Development		16. THEMATIC CATEGORY 17. DATE(S) OR PERIOD ca. 1933		
6. SPECIFIC LEGAL LOCATION TOWNSHIP 51N RANGE 31W SECTION 7 IF CITY OR TOWN, STREET ADDRESS		28. NO. OF STORIES 1 29. BASEMENT? YES (X) NO () 30. FOUNDATION MATERIAL 31. WALL CONSTRUCTION frame 32. ROOF TYPE AND MATERIAL front gable; composition shingle 33. NO. OF BAYS FRONT 3 SIDE 2 34. WALL TREATMENT asbestos shingle 35. PLAN SHAPE rectangle 36. CHANGES (EXPLAIN IN NO. 42) ADDITION (X) ALTERED (X) MOVED () 37. CONDITION INTERIOR EXTERIOR fair-good		5. OTHER NAME(S)
7. CITY OR TOWN IF RURAL, VICINITY Liberty		18. STYLE OR DESIGN vernacular 19. ARCHITECT OR ENGINEER 20. CONTRACTOR OR BUILDER 21. ORIGINAL USE, IF APPARENT residence 22. PRESENT USE residence 23. OWNERSHIP PUBLIC () PRIVATE (X) 24. OWNER'S NAME AND ADDRESS IF KNOWN		
8. DESCRIPTION OF LOCATION 		25. OPEN TO PUBLIC? YES () NO (X) 26. LOCAL CONTACT PERSON OR ORGANIZATION Community Development Director 27. OTHER SURVEYS IN WHICH INCLUDED		RANGE
9. COORDINATES UTM LAT N120,400 LONG E520,500		38. PRESERVATION UNDERWAY? YES () NO (X) 39. ENDANGERED? BY WHAT? YES () NO (X) 40. VISIBLE FROM PUBLIC ROAD? YES (X) NO () 41. DISTANCE FROM AND FRONTAGE ON ROAD 50'		
10. SITE () STRUCTURE () BUILDING (X) OBJECT ()		42. FURTHER DESCRIPTION OF IMPORTANT FEATURES A very small gable-front cottage with a shed-roof addition to the right. The left entry has a pedimented portico supported by iron rails. The basement has been stuccoed.		
11. ON NATIONAL REGISTER? YES () NO (X) 12. IS IT ELIGIBLE? YES () NO (X) 13. PART OF ESTAB. HIST. DISTRICT? YES () NO (X) 14. DISTRICT POTENTIAL? YES (X) NO ()		43. HISTORY AND SIGNIFICANCE A very small residence, which though was built within the historic period, is sufficiently lacking in integrity of detail and design so as to be non-contributing. It is similar in mass to the smaller homes which were built along Harrison.		
15. NAME OF ESTABLISHED DISTRICT		44. DESCRIPTION OF ENVIRONMENT AND OUTBUILDINGS The small lot has a left gravel drive leading to a front-gable, clapboard garage. The lot slopes down towards the rear property line.		
45. SOURCES OF INFORMATION City water permits		46. PREPARED BY Deon Wolfenbarger 47. ORGANIZATION Community Development 48. DATE 4/87 49. REVISION DATE(S)		
RETURN THIS FORM WHEN COMPLETED TO: OFFICE OF HISTORIC PRESERVATION P.O. BOX 176 JEFFERSON CITY, MISSOURI 65102 PH. 314-751-4096				

CL-AS-002-170

Sketch map of location

Site No. H-32a

Section 7 Township 51N Range 31W

Indicate the chief topographical features, such as streams and elevations. Also indicate houses and roads. Indicate the site location by enclosing the site area with dotted line. Note scale of map and portion of section included in sketch map. Include drawings, photographs, etc. on additional pages.

N

Indicate part of section included in sketch map.

W



E

S

Notes:

THIS IS PROBABLY THE ONE MOST IMPORTANT PART OF THIS DATA FORM!

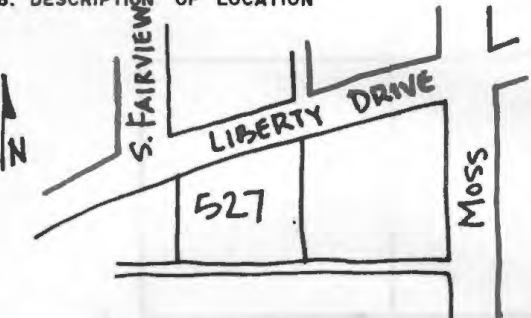
Please Attach a copy of a topographic map with the site marked on it.



MISSOURI OFFICE OF HISTORIC PRESERVATION

ARCHITECTURAL/HISTORIC INVENTORY SURVEY FORM

CL-AS-002-71

1. NO. H-30a		4. PRESENT LOCAL NAME(S) OR DESIGNATION(S) 527 W. Liberty Drive		1. NO.	
2. COUNTY Clay		5. OTHER NAME(S) 527 Harrison			2. COUNTY
3. LOCATION OF Negatives Community Development					
6. SPECIFIC LEGAL LOCATION TOWNSHIP 51N RANGE 31W SECTION 7 IF CITY OR TOWN, STREET ADDRESS		16. THEMATIC CATEGORY		4. PRESENT LOCAL NAME(S) OR DESIGNATION(S)	
7. CITY OR TOWN IF RURAL, VICINITY Liberty		17. DATE(S) OR PERIOD 1913			
8. DESCRIPTION OF LOCATION 		18. STYLE OR DESIGN Craftsman			
9. COORDINATES UTM LAT N120,400 LONG E520,400		19. ARCHITECT OR ENGINEER		5. OTHER NAME(S)	
10. SITE () STRUCTURE () BUILDING (X) OBJECT ()		20. CONTRACTOR OR BUILDER			
11. ON NATIONAL REGISTER? YES () NO (X)		21. ORIGINAL USE, IF APPARENT residence			
12. IS IT ELIGIBLE? YES () NO (X)		22. PRESENT USE residence		6. TOWNSHIP	
13. PART OF ESTAB. HIST. DISTRICT? YES () NO (X)		23. OWNERSHIP PUBLIC () PRIVATE (X)			
14. DISTRICT POTENTIAL? YES (X) NO ()		24. OWNER'S NAME AND ADDRESS IF KNOWN Richard & Dorren Carlton			
15. NAME OF ESTABLISHED DISTRICT		25. OPEN TO PUBLIC? YES () NO (X)		RANGE	
42. FURTHER DESCRIPTION OF IMPORTANT FEATURES A Craftsman residence which is lacking the typical exposed eaves, but nonetheless has the full-length front porch with tapering square columns on stone piers and overhanging roof eaves. There is a large, shed-roof dormer on the right, and two fireplaces. A left addition has a gable roof, as does an enclosed right entry.		26. LOCAL CONTACT PERSON OR ORGANIZATION Community Development Director			
43. HISTORY AND SIGNIFICANCE Although lacking some typical Craftsman detailing, the house is still a good example of a vernacular expression of the style.		27. OTHER SURVEYS IN WHICH INCLUDED			
44. DESCRIPTION OF ENVIRONMENT AND OUTBUILDINGS The large, irregularly shaped lot has a right concrete drive leading to a gable-roof garage.		28. NO. OF STORIES 1 1/2		SECTION	
45. SOURCES OF INFORMATION City water permits.		29. BASEMENT? YES (X) NO ()			
46. PREPARED BY Deon Wolfenbarger		30. FOUNDATION MATERIAL stone			
47. ORGANIZATION Community Development		31. WALL CONSTRUCTION frame		48. DATE	
48. DATE		32. ROOF TYPE AND MATERIAL front gable; composition shingle			
49. REVISION DATE(S)		33. NO. OF BAYS FRONT 3 SIDE 4			
46. PREPARED BY Deon Wolfenbarger		34. WALL TREATMENT asbestos shingle		48. DATE	
47. ORGANIZATION Community Development		35. PLAN SHAPE rectangle			
48. DATE		36. CHANGES (EXPLAIN IN NO. 42) ADDITION (X) ALTERED (X) MOVED ()			
49. REVISION DATE(S)		37. CONDITION INTERIOR EXTERIOR good		48. DATE	
46. PREPARED BY Deon Wolfenbarger		38. PRESERVATION UNDERWAY? YES () NO (X)			
47. ORGANIZATION Community Development		39. ENDANGERED? BY WHAT? YES () NO (X)			
48. DATE		40. VISIBLE FROM PUBLIC ROAD? YES (X) NO ()		48. DATE	
49. REVISION DATE(S)		41. DISTANCE FROM AND FRONTAGE ON ROAD 130'			
46. PREPARED BY Deon Wolfenbarger		42. FURTHER DESCRIPTION OF IMPORTANT FEATURES A Craftsman residence which is lacking the typical exposed eaves, but nonetheless has the full-length front porch with tapering square columns on stone piers and overhanging roof eaves. There is a large, shed-roof dormer on the right, and two fireplaces. A left addition has a gable roof, as does an enclosed right entry.			
47. ORGANIZATION Community Development		43. HISTORY AND SIGNIFICANCE Although lacking some typical Craftsman detailing, the house is still a good example of a vernacular expression of the style.		48. DATE	
48. DATE		44. DESCRIPTION OF ENVIRONMENT AND OUTBUILDINGS The large, irregularly shaped lot has a right concrete drive leading to a gable-roof garage.			
49. REVISION DATE(S)		45. SOURCES OF INFORMATION City water permits.			
46. PREPARED BY Deon Wolfenbarger		46. PREPARED BY Deon Wolfenbarger		48. DATE	
47. ORGANIZATION Community Development		47. ORGANIZATION Community Development			
48. DATE		49. REVISION DATE(S)			
49. REVISION DATE(S)		46. PREPARED BY Deon Wolfenbarger		48. DATE	
47. ORGANIZATION Community Development		47. ORGANIZATION Community Development			
48. DATE		49. REVISION DATE(S)			

RETURN THIS FORM WHEN COMPLETED TO: OFFICE OF HISTORIC PRESERVATION
P.O. BOX 176
JEFFERSON CITY, MISSOURI 65102
PH. 314-751-4096

IF ADDITIONAL SPACE IS NEEDED, ATTACH
SEPARATE SHEET(S) TO THIS FORM

4/87

Sketch map of location

Site No.

H-30a

Section 7 Township 51N Range 31W

Indicate the chief topographical features, such as streams and elevations. Also indicate houses and roads. Indicate the site location by enclosing the site area with dotted line. Note scale of map and portion of section included in sketch map. Include drawings, photographs, etc. on additional pages.

N

Indicate part of section included in sketch map.

W



E

S

Notes:

THIS IS PROBABLY THE ONE MOST IMPORTANT PART OF THIS DATA FORM!

Please Attach a copy of a topographic map with the site marked on it.



MISSOURI OFFICE OF HISTORIC PRESERVATION

ARCHITECTURAL/HISTORIC INVENTORY SURVEY FORM

CL-AS-002-172

1. NO. L-22		4. PRESENT LOCAL NAME(S) OR DESIGNATION(S) Ringo House, 758 W. Liberty Drive		1. NO.
2. COUNTY Clay		5. OTHER NAME(S) White Horse Inn; the Pines; Hillcrest		
3. LOCATION OF NEGATIVES Liberty Community Development				2. COUNTY
6. SPECIFIC LEGAL LOCATION TOWNSHIP <u>51N</u> RANGE <u>31W</u> SECTION <u>7</u> IF CITY OR TOWN, STREET ADDRESS Liberty		16. THEMATIC CATEGORY Exploration & Settlement		
7. CITY OR TOWN IF RURAL, VICINITY		17. DATE(S) OR PERIOD ca. 1843; 1869		4. PRESENT LOCAL NAME(S) OR DESIGNATION(S)
8. DESCRIPTION OF LOCATION		18. STYLE OR DESIGN Greek Revival		
		19. ARCHITECT OR ENGINEER		5. OTHER NAME(S)
		20. CONTRACTOR OR BUILDER		
		21. ORIGINAL USE, IF APPARENT residence		
		22. PRESENT USE residence		
9. COORDINATES LAT LONG		23. OWNERSHIP PUBLIC () PRIVATE (X)		6. TOWNSHIP
10. SITE () STRUCTURE () BUILDING (X) OBJECT ()		24. OWNER'S NAME AND ADDRESS IF KNOWN Mr. & Mrs. Charles Thompson P.O. Box 408		
11. ON NATIONAL REGISTER? YES () NO (X)		25. OPEN TO PUBLIC? YES () NO (X)		7. RANGE
12. IS IT ELIGIBLE? YES (X) NO ()		26. LOCAL CONTACT PERSON OR ORGANIZATION Community Development Coordinator		
13. PART OF ESTAB. HIST. DISTRICT? YES () NO (X)		27. OTHER SURVEYS IN WHICH INCLUDED		SECTION
14. DISTRICT POTENTIAL? YES () NO (XX)				
15. NAME OF ESTABLISHED DISTRICT				
42. FURTHER DESCRIPTION OF IMPORTANT FEATURES The house features a steeper pitched gable roof than most Greek Revival homes, with a center front gable. The original owner had a large family, and it is possible that the attic floor served as bedrooms from the beginning. The other features are more typical of the Greek Revival style, such as the 6/6 double-hung sash windows arranged on a symmetrically balanced, five bay facade. The double-leaf front entry has (over)		<div style="border: 2px solid black; padding: 20px; width: 100%;"> PHOTO MUST BE PROVIDED </div>		
43. HISTORY AND SIGNIFICANCE The house is significant of a local resident's adaptation of the Greek Revival style to meet his personal needs, in this case enlargening the gable roof to enclose a third floor. The house was build around 1843 by Samuel Ringo's slaves from bricks fired on the site. Ringo was a member of the first board of trustees when Liberty was incorporated in 1829. Like many of Liberty's early pioneers, he came from Kentucky to settle in Clay County. He managed the 200 acre farm surrounding the house as well as a mercantile store in town. In 1869, Darwin Adkins bought the property. He helped establishe the Farmer's Bank (later the Commercial Savings), and became its president in 1870. In 1912, the owner was G.W. Clardy, and he divided most of the (over)				
44. DESCRIPTION OF ENVIRONMENT AND OUTBUILDINGS The large lot sits up a hill from the road, making the house barely visible. A driveway on the left leads to a rear, clapboard garage. A stone retaining wall in the front has the word "Hillcrest" carved into it.				
45. SOURCES OF INFORMATION Interview with owners. <u>Liberty Sun</u> , Vol. 17, #13.		46. PREPARED BY Deon Wolfenbarger		
47. ORGANIZATION Community Development		48. DATE 8/87		
49. REVISION DATE(S)				

RETURN THIS FORM WHEN COMPLETED TO: OFFICE OF HISTORIC PRESERVATION
P.O. BOX 176
JEFFERSON CITY, MISSOURI 65102
PH. 314-751-4096


IF ADDITIONAL SPACE IS NEEDED, ATTACH SEPARATE SHEET(S) TO THIS FORM

Sketch map of location

Site No. L-22Section 31W Township 51N Range 7

Indicate the chief topographical features, such as streams and elevations. Also indicate houses and roads. Indicate the site location by enclosing the site area with dotted line. Note scale of map and portion of section included in sketch map. Include drawings, photographs, etc. on additional pages.

Indicate part of section included in sketch map.



Notes: 42. (cont.) and elaborate door surround, with rectangular side and transom lights and dentil motifs above. A simpler entry on the second story has square transom lights. The front facade is Flemish bond brick, and the other sides are common bond. The front windows have brick radiating voussoirs above. The windows on the left rear addition have arched radiating voussoirs. There are paired attic windows on the gable ends, as well as boxed cornice returns on the overhanging gables. The current front Neoclassical porch was added sometime after 1914. It is full-height and covers three bays. The simple, classically derived columns are square and tapering. There are two gable end interior fireplaces. The rear addition was built around 1869.

43. (cont.) estate into a subdivision known as "Clardy Heights". During the late 1920's or early 1930's, "Cat" Sandusky owned the house and made it a public house and restaurant - the "White Horse Tavern". The current owners bought the house in 1976 and have worked on its renovation.

THIS IS PROBABLY THE ONE MOST IMPORTANT PART OF THIS DATA FORM!

Please Attach a copy of a topographic map with the site marked on it.



MISSOURI OFFICE OF HISTORIC PRESERVATION

ARCHITECTURAL/HISTORIC INVENTORY SURVEY FORM

66-AS-002-173

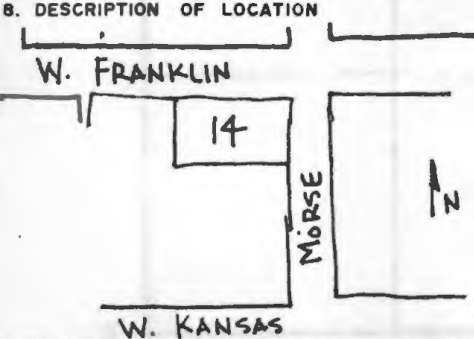
1. NO. F-10		4. PRESENT LOCAL NAME(S) OR DESIGNATION(S) 14 Morse		1. NO.
2. COUNTY Clay		5. OTHER NAME(S)		2. COUNTY
3. LOCATION OF Liberty NEGATIVES Community Development				4. PRESENT LOCAL NAME(S) OR DESIGNATION(S)
6. SPECIFIC LEGAL LOCATION TOWNSHIP 51N RANGE 31W SECTION 7 IF CITY OR TOWN, STREET ADDRESS		16. THEMATIC CATEGORY		2. COUNTY
7. CITY OR TOWN IF RURAL, VICINITY Liberty		17. DATE(S) OR PERIOD late 19th cent.		4. PRESENT LOCAL NAME(S) OR DESIGNATION(S)
8. DESCRIPTION OF LOCATION 		18. STYLE OR DESIGN Queen Anne		2. COUNTY
9. COORDINATES UTM LAT 121,500 LONG 521,500		19. ARCHITECT OR ENGINEER		4. PRESENT LOCAL NAME(S) OR DESIGNATION(S)
10. SITE () STRUCTURE () BUILDING (X) OBJECT ()		20. CONTRACTOR OR BUILDER		2. COUNTY
11. ON NATIONAL REGISTER? YES () NO (X)		21. ORIGINAL USE, IF APPARENT residence		4. PRESENT LOCAL NAME(S) OR DESIGNATION(S)
12. IS IT ELIGIBLE? YES () NO (X)		22. PRESENT USE residence		2. COUNTY
13. PART OF ESTAB. HIST. DISTRICT? YES () NO (X)		23. OWNERSHIP PUBLIC () PRIVATE (X)		4. PRESENT LOCAL NAME(S) OR DESIGNATION(S)
14. DISTRICT POTENTIAL? YES (X) NO ()		24. OWNER'S NAME AND ADDRESS IF KNOWN William Dicker		2. COUNTY
15. NAME OF ESTABLISHED DISTRICT		25. OPEN TO PUBLIC? YES () NO (X)		4. PRESENT LOCAL NAME(S) OR DESIGNATION(S)
42. FURTHER DESCRIPTION OF IMPORTANT FEATURES The cross-hip structure features a elaborate, gable-roofed bay as its main focus of decoration. The gable end has decorative wood shingles. There are three tall, narrow 1/1 windows with panelled surrounds. The remaining windows and entry doors feature surrounds with shelf entablatures. The over-hanging eaves have paired corner brackets. The new entry porch is flat-roofed with iron supports. There are two interior fireplaces.		26. LOCAL CONTACT PERSON OR ORGANIZATION Community Development Director		5. OTHER NAME(S)
43. HISTORY AND SIGNIFICANCE Occupying a highly visible corner lot, the house is significant for the character it adds to the historic neighborhood. It is a good representative of a modest Queen Anne cottage which nonetheless employs stylistic devices to avoid a plain surface and regular shape.		27. OTHER SURVEYS IN WHICH INCLUDED		6. TOWNSHIP
44. DESCRIPTION OF ENVIRONMENT AND OUTBUILDINGS The house is set close to the road on this corner lot. Parking is on the left side, and reached off of Morse.		40. VISIBLE FROM PUBLIC ROAD? YES (X) NO ()		RANGE
45. SOURCES OF INFORMATION		41. DISTANCE FROM AND FRONTAGE ON ROAD 70'		SECTION
RETURN THIS FORM WHEN COMPLETED TO: OFFICE OF HISTORIC PRESERVATION P.O. BOX 176 JEFFERSON CITY, MISSOURI 65102 PH. 314-751-4096		46. PREPARED BY Deon Wolfenbarger		SECTION
IF ADDITIONAL SPACE IS NEEDED, ATTACH SEPARATE SHEET(S) TO THIS FORM		47. ORGANIZATION Community Development		SECTION
		48. DATE 4/87 49. REVISION DATE(S)		SECTION

PHOTO
MUST
BE
PROVIDED

Sketch map of location

Site No. F-10

Section 7 Township 51N Range 31W

Indicate the chief topographical features, such as streams and elevations. Also indicate houses and roads. Indicate the site location by enclosing the site area with dotted line. Note scale of map and portion of section included in sketch map. Include drawings, photographs, etc. on additional pages.

N

Indicate part of section included in sketch map.

W



E

S

Notes:

THIS IS PROBABLY THE ONE MOST IMPORTANT PART OF THIS DATA FORM!

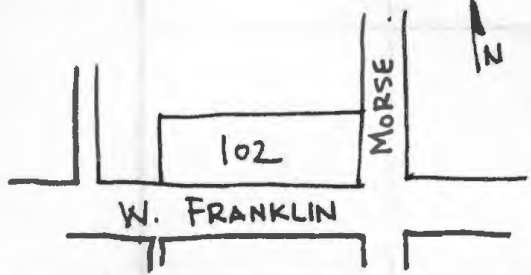
Please Attach a copy of a topographic map with the site marked on it.



MISSOURI OFFICE OF HISTORIC PRESERVATION

ARCHITECTURAL/HISTORIC INVENTORY SURVEY FORM

CL-AS-002-174

1. NO. F-12,14		4. PRESENT LOCAL NAME(S) OR DESIGNATION(S) 102 Morse		1. NO.	
2. COUNTY Clay		5. OTHER NAME(S)			2. COUNTY
3. LOCATION of Liberty Community Development NEGATIVES					
6. SPECIFIC LEGAL LOCATION TOWNSHIP 51N RANGE 31W SECTION 7 IF CITY OR TOWN, STREET ADDRESS 102 Morse		16. THEMATIC CATEGORY		5. OTHER NAME(S)	
7. CITY OR TOWN IF RURAL, VICINITY Liberty		17. DATE(S) OR PERIOD ca. 1890's			6. TOWNSHIP
8. DESCRIPTION OF LOCATION		18. STYLE OR DESIGN Queen Anne			
		19. ARCHITECT OR ENGINEER		SECTION	
		20. CONTRACTOR OR BUILDER			
		21. ORIGINAL USE, IF APPARENT residence			
9. COORDINATES N121,600 UTM LAT E521,550 LONG		22. PRESENT USE residence			
10. SITE () BUILDING (X) STRUCTURE () OBJECT ()		23. OWNERSHIP PUBLIC () PRIVATE (X)			
11. ON NATIONAL REGISTER? YES () NO (X)		24. OWNER'S NAME AND ADDRESS IF KNOWN Richard & Estia Snyder Randall & Patricia Cole			
12. IS IT ELIGIBLE? YES () NO (X)		25. OPEN TO PUBLIC? YES () NO (X)			
13. PART OF ESTAB. HIST. DISTRICT? YES () NO (X)		26. LOCAL CONTACT PERSON OR ORGANIZATION Community Development Director			
14. DISTRICT POTENTIAL? YES (X) NO ()		27. OTHER SURVEYS IN WHICH INCLUDED			
15. NAME OF ESTABLISHED DISTRICT		28. NO. OF STORIES 2			
		29. BASEMENT? YES (X) NO ()			
		30. FOUNDATION MATERIAL stone			
		31. WALL CONSTRUCTION Frame			
		32. ROOF TYPE AND MATERIAL varying composition shingle			
		33. NO. OF BAYS FRONT n/a SIDE			
		34. WALL TREATMENT clapboard; shingle			
		35. PLAN SHAPE irregular			
		36. CHANGES (EXPLAIN IN NO. 42) ADDITION () ALTERED (X) MOVED ()			
		37. CONDITION INTERIOR EXTERIOR fair			
		38. PRESERVATION UNDERWAY? YES () NO (X)			
		39. ENDANGERED? BY WHAT? YES () NO (X)			
		40. VISIBLE FROM PUBLIC ROAD? YES (X) NO ()			
		41. DISTANCE FROM AND FRONTAGE ON ROAD 70'			
42. FURTHER DESCRIPTION OF IMPORTANT FEATURES Typical of Queen Anne style, this house features a highly irregular orrline, consisting of steeply pitched gables, bellcast hip (porch), and conical. Also typical of Queen Anne are the many devices used to avoid a smooth-wall surface, such as the round tower, bay windows, shingling on th gable ends, etc. The windows also vary from all sizes and types; most are 1/1 double-hung sash. The front attic features a (cont.)		<div style="border: 1px solid black; padding: 20px; width: 100%;"> <p>PHOTO MUST BE PROVIDED</p> </div>			
43. HISTORY AND SIGNIFICANCE In spite of its later Craftsman style front porch, this house represents one of the more exuberent Queen Anne style residences in Liberty. It is also significant for the character it lends to this portion of the neighborhood, which consists of larger homes set back from the road. Local rumor states that the small house in the rear is connected to the main house by a tunnel.					
44. DESCRIPTION OF ENVIRONMENT AND OUTBUILDINGS A stone retaining wall, needing some repair, helps set this house up off the street in its prominent corner location. A small gable-roof & bracketed garage is directly off W. Franklin, and a small cross-gable building is behind the main house.		46. PREPARED BY Deon Wolfenbarger			
45. SOURCES OF INFORMATION		47. ORGANIZATION Community Development			
48. DATE		49. REVISION DATE(S)			

RETURN THIS FORM WHEN COMPLETED TO: OFFICE OF HISTORIC PRESERVATION
P.O. BOX 176
JEFFERSON CITY, MISSOURI 65102
PH. 314-751-4096

IF ADDITIONAL SPACE IS NEEDED, ATTACH SEPARATE SHEET(S) TO THIS FORM

2/87

CL-AS-002-174

Sketch map of location

Site No. F-12,14

Section 7

Township 51N


Range 31W



Indicate houses and roads. Indicate the site location by a dot in sketch map. Include drawings, photographs, etc.



W



Notes: 42. (cont.) Palladian window. The right side of the house features a one-story curved bay. The massive, Craftsman style stone porch columns are probably a later addition. The panelled front door with stained glass light may also be a later addition. The left fireplace features a tall chimney stack. The roof cornices are rotting in places and in need of repair.

THIS IS PROBABLY THE ONE MOST IMPORTANT PART OF THIS DATA FORM!

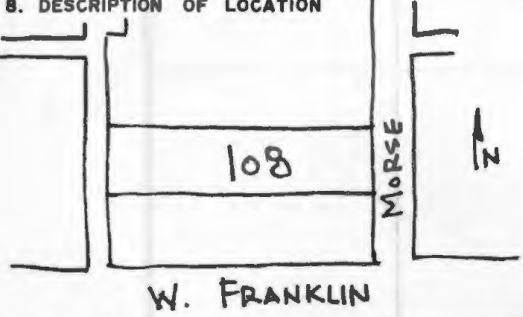
Please Attach a copy of a topographic map with the site marked on it.



MISSOURI OFFICE OF HISTORIC PRESERVATION

ARCHITECTURAL/HISTORIC INVENTORY SURVEY FORM

CL-AS-002-175

1. NO. F-44		4. PRESENT LOCAL NAME(S) OR DESIGNATION(S) 108 Morse		1. NO. 2. COUNTY 4. PRESENT LOCAL NAME(S) OR DESIGNATION(S) 5. OTHER NAME(S)
2. COUNTY Clay		5. OTHER NAME(S)		
3. LOCATION of Liberty NEGATIVES Community Development				
6. SPECIFIC LEGAL LOCATION TOWNSHIP 51N RANGE 31W SECTION 7 IF CITY OR TOWN, STREET ADDRESS 108 Morse		16. THEMATIC CATEGORY		2. COUNTY 4. PRESENT LOCAL NAME(S) OR DESIGNATION(S) 5. OTHER NAME(S)
7. CITY OR TOWN IF RURAL, VICINITY Liberty		17. DATE(S) OR PERIOD 1910		
8. DESCRIPTION OF LOCATION 		18. STYLE OR DESIGN Prairie		
		19. ARCHITECT OR ENGINEER		
		20. CONTRACTOR OR BUILDER		
		21. ORIGINAL USE, IF APPARENT residence		
22. PRESENT USE residence		28. NO. OF STORIES 2		
23. OWNERSHIP PUBLIC () PRIVATE (X)		29. BASEMENT? YES (X) NO ()		
24. OWNER'S NAME AND ADDRESS IF KNOWN Virgil & Janic Babbitt		30. FOUNDATION MATERIAL brick; concrete block		
25. OPEN TO PUBLIC? YES () NO (X)		31. WALL CONSTRUCTION frame		
26. LOCAL CONTACT PERSON OR ORGANIZATION Community Development Director		32. ROOF TYPE AND MATERIAL cross-hip; composition shingle		
27. OTHER SURVEYS IN WHICH INCLUDED		33. NO. OF BAYS FRONT n/a SIDE		
28. NO. OF STORIES 2		34. WALL TREATMENT stucco		
29. BASEMENT? YES (X) NO ()		35. PLAN SHAPE irregular		
30. FOUNDATION MATERIAL brick; concrete block		36. CHANGES ADDITION () (EXPLAIN IN ALTERED () NO. 42) MOVED ()		
31. WALL CONSTRUCTION frame		37. CONDITION INTERIOR EXTERIOR excellent		
32. ROOF TYPE AND MATERIAL cross-hip; composition shingle		38. PRESERVATION UNDERWAY? YES (X) NO ()		
33. NO. OF BAYS FRONT n/a SIDE		39. ENDANGERED? YES () BY WHAT? NO (X)		
34. WALL TREATMENT stucco		40. VISIBLE FROM YES (X) PUBLIC ROAD? NO ()		
35. PLAN SHAPE irregular		41. DISTANCE FROM AND FRONTAGE ON ROAD 70'		
36. CHANGES ADDITION () (EXPLAIN IN ALTERED () NO. 42) MOVED ()				
37. CONDITION INTERIOR EXTERIOR excellent				
38. PRESERVATION UNDERWAY? YES (X) NO ()				
39. ENDANGERED? YES () BY WHAT? NO (X)				
40. VISIBLE FROM YES (X) PUBLIC ROAD? NO ()				
41. DISTANCE FROM AND FRONTAGE ON ROAD 70'				
42. FURTHER DESCRIPTION OF IMPORTANT FEATURES Typical of high style Prairie is the two-story hipped-roof mass contrasted with dominant, but lower, wings and porches with hipped roof. The asymmetrical facade has a horizontal row of windows on the first story. The front porch has massive stone columns and rails for the wrap-around porch. The overhanging eaves are set off by plain frieze bands, further emphasizing the horizontality. The windows are 3/1. (cont.)				5. OTHER NAME(S)
43. HISTORY AND SIGNIFICANCE A good example of a high style Prairie home in Liberty, the house is also significant for its contribution to the visual character of the historic neighborhood. This section of the neighborhood consists of fine, larger homes set back from the road.				
44. DESCRIPTION OF ENVIRONMENT AND OUTBUILDINGS Set on a deep lot some distance from the road with a stone retaining wall in front. The garage is reached from the alley in the rear. There are remnants of a stone wall on the right, and several trees.				6. TOWNSHIP RANGE SECTION
45. SOURCES OF INFORMATION City water permits				
46. PREPARED BY Deon Wolfenbarger				
47. ORGANIZATION Community Development				
48. DATE 2/ 87		49. REVISION DATE(S)		

RETURN THIS FORM WHEN COMPLETED TO: OFFICE OF HISTORIC PRESERVATION
P.O. BOX 176
JEFFERSON CITY, MISSOURI 65102
PH. 314-751-4096

IF ADDITIONAL SPACE IS NEEDED, ATTACH SEPARATE SHEET(S) TO THIS FORM

CL-AS-002-175

Sketch map of location

Site No. F-44Section 7Township 51NRange 31W

Indicate the chief topographical features, such as streams and elevations. Also indicate houses and roads. Indicate the site location by enclosing the site area with dotted line. Note scale of map and portion of section included in sketch map. Include drawings, photographs, etc. on additional pages.

N

Indicate part of section included in sketch map.



W

E

S

Notes: 42. (cont.) There are two interior fireplaces, and a one-story, shingled addition in the rear.

THIS IS PROBABLY THE ONE MOST IMPORTANT PART OF THIS DATA FORM!

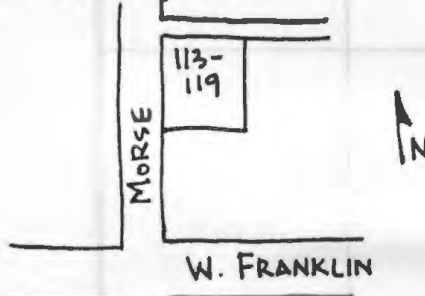
Please Attach a copy of a topographic map with the site marked on it.



MISSOURI OFFICE OF HISTORIC PRESERVATION

ARCHITECTURAL/HISTORIC INVENTORY SURVEY FORM

CL-AS-002-176

1. NO. F-5		4. PRESENT LOCAL NAME(S) OR DESIGNATION(S) 113-119 Morse		1. NO.	
2. COUNTY Clay		5. OTHER NAME(S)			2. COUNTY
3. LOCATION OF LIBERTY NEGATIVES Community Development					
6. SPECIFIC LEGAL LOCATION TOWNSHIP 51N RANGE 31W SECTION 7 IF CITY OR TOWN, STREET ADDRESS 113-119 Morse		16. THEMATIC CATEGORY		28. NO. OF STORIES 2	
7. CITY OR TOWN IF RURAL, VICINITY Liberty		17. DATE(S) OR PERIOD 1953		29. BASEMENT? YES (x) NO ()	
8. DESCRIPTION OF LOCATION 		18. STYLE OR DESIGN		30. FOUNDATION MATERIAL concrete	
		19. ARCHITECT OR ENGINEER		31. WALL CONSTRUCTION frame	
		20. CONTRACTOR OR BUILDER		32. ROOF TYPE AND MATERIAL hip; composition shingle	
		21. ORIGINAL USE, IF APPARENT apartments		33. NO. OF BAYS FRONT 4 SIDE 2	
9. COORDINATES UTM LAT N121,750 LONG E521,550		22. PRESENT USE apartments		34. WALL TREATMENT clapboard; brick	
10. SITE () STRUCTURE () BUILDING (x) OBJECT ()		23. OWNERSHIP PUBLIC () PRIVATE (x)		35. PLAN SHAPE rectangle	
11. ON NATIONAL REGISTER? YES () NO (x)		24. OWNER'S NAME AND ADDRESS IF KNOWN		36. CHANGES (EXPLAIN IN NO. 42) ADDITION () ALTERED () MOVED ()	
12. IS IT ELIGIBLE? YES () NO (x)		25. OPEN TO PUBLIC? YES () NO (x)		37. CONDITION INTERIOR EXTERIOR fair	
13. PART OF ESTAB. HIST. DISTRICT? YES () NO (x)		26. LOCAL CONTACT PERSON OR ORGANIZATION Community Development Director		38. PRESERVATION UNDERWAY? YES () NO (x)	
14. DISTRICT POTENTIAL? YES () NO (x)		27. OTHER SURVEYS IN WHICH INCLUDED		39. ENDANGERED? BY WHAT? YES () NO (x)	
15. NAME OF ESTABLISHED DISTRICT				40. VISIBLE FROM PUBLIC ROAD? YES (x) NO ()	
				41. DISTANCE FROM AND FRONTAGE ON ROAD 94'	
42. FURTHER DESCRIPTION OF IMPORTANT FEATURES A modern, hipped roof apartment building with brick veneer on the first floor facade and clapboard on the second floor and other elevations. There are three units, with all entry doors on the front. Windows are 2/2.				5. OTHER NAME(S)	
43. HISTORY AND SIGNIFICANCE A non-contributing, non-historic building.					
44. DESCRIPTION OF ENVIRONMENT AND OUTBUILDINGS The only non-historic building on this block of Morse, this house does have approximately the same setback as the other houses on its side of the street. Parking is in the rear and on the street.				6. TOWNSHIP	
45. SOURCES OF INFORMATION City water permits					
46. PREPARED BY Deon Wolfenbarger				RANGE	
47. ORGANIZATION Community Development					
48. DATE 2/87 49. REVISION DATE(S)				SECTION	
RETURN THIS FORM WHEN COMPLETED TO: OFFICE OF HISTORIC PRESERVATION P.O. BOX 176 JEFFERSON CITY, MISSOURI 65102 PH. 314-751-4096					
IF ADDITIONAL SPACE IS NEEDED, ATTACH SEPARATE SHEET(S) TO THIS FORM					

CL-AS-002-176


Sketch map of location

Site No. F-5Section 7Township 51NRange 31W

Indicate the chief topographical features, such as streams and elevations. Also indicate houses and roads. Indicate the site location by enclosing the site area with dotted line. Note scale of map and portion of section included in sketch map. Include drawings, photographs, etc. on additional pages.

N

Indicate part of section included in sketch map.



W



E

S

Notes:

THIS IS PROBABLY THE ONE MOST IMPORTANT PART OF THIS DATA FORM!

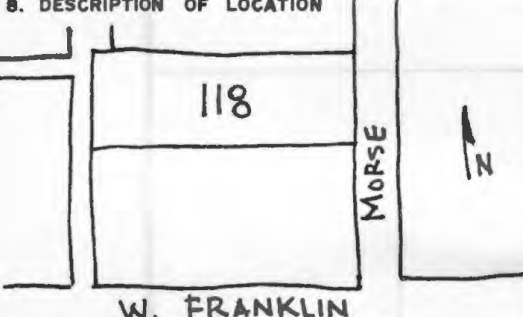
Please Attach a copy of a topographic map with the site marked on it.



MISSOURI OFFICE OF HISTORIC PRESERVATION

ARCHITECTURAL/HISTORIC INVENTORY SURVEY FORM

CL-AS-002-177

1. NO. F-1		4. PRESENT LOCAL NAME(S) OR DESIGNATION(S) 118 Morse		1. NO.	
2. COUNTY Clay		5. OTHER NAME(S)			2. COUNTY
3. LOCATION OF Liberty NEGATIVES Community Development					
6. SPECIFIC LEGAL LOCATION TOWNSHIP 51 RANGE 31W SECTION 7 IF CITY OR TOWN, STREET ADDRESS 118 Morse		16. THEMATIC CATEGORY		28. NO. OF STORIES 2	
7. CITY OR TOWN IF RURAL, VICINITY Liberty		17. DATE(S) OR PERIOD 1928		29. BASEMENT? YES (X) NO ()	
8. DESCRIPTION OF LOCATION 		18. STYLE OR DESIGN Tudor		30. FOUNDATION MATERIAL stone	
		19. ARCHITECT OR ENGINEER		31. WALL CONSTRUCTION frame	
9. COORDINATES UTM LAT N121,750 LONG E521,550		20. CONTRACTOR OR BUILDER		32. ROOF TYPE AND MATERIAL cross-gable; wood shingle	
10. SITE () STRUCTURE () BUILDING (X) OBJECT ()		21. ORIGINAL USE, IF APPARENT residence		33. NO. OF BAYS FRONT 4 SIDE 2	
11. ON NATIONAL REGISTER? YES () NO (X)		22. PRESENT USE residence		34. WALL TREATMENT stucco; brick	
12. IS IT ELIGIBLE? YES () NO (X)		23. OWNERSHIP PUBLIC () PRIVATE (X)		35. PLAN SHAPE rectangle	
13. PART OF ESTAB. HIST. DISTRICT? YES () NO (X)		24. OWNER'S NAME AND ADDRESS IF KNOWN GM & Jean Peters		36. CHANGES (EXPLAIN IN NO. 42) ADDITION () ALTERED () MOVED ()	
14. DISTRICT POTENTIAL? YES (X) NO ()		25. OPEN TO PUBLIC? YES () NO (X)		37. CONDITION INTERIOR EXTERIOR excellent	
15. NAME OF ESTABLISHED DISTRICT		26. LOCAL CONTACT PERSON OR ORGANIZATION Community Development Director		38. PRESERVATION UNDERWAY? YES () NO (X)	
		27. OTHER SURVEYS IN WHICH INCLUDED		39. ENDANGERED? BY WHAT? YES () NO (X)	
				40. VISIBLE FROM PUBLIC ROAD? YES (X) NO ()	
				41. DISTANCE FROM AND FRONTAGE ON ROAD 94.3'	
42. FURTHER DESCRIPTION OF IMPORTANT FEATURES This steeply pitched, hipped gable roof has a prominent cross gable and a lower projecting entry gable. There is decorative half-timbering on the stuccoed second floor, and brick on the first. There is a massive exterior chimney on the front facade. The two story entry is brick with stone quoins and decorations, and a stone arch over the front door. The windows are 6/6, and the arched front door is panelled with six (cont.)				5. OTHER NAME(S)	
43. HISTORY AND SIGNIFICANCE An excellent example of the Tudor style, which became extremely popular in this country in the 1920's and '30's. The house is also significant for its contribution to the visual character of this section of the neighborhood, which consists of fine, larger homes set back from the road.					
44. DESCRIPTION OF ENVIRONMENT AND OUTBUILDINGS Situated on a very large yard, which slopes up to the house. An asphalt drive on the right leads to a rear stucco garage. A stone retaining wall is on the right side of the property.				6. TOWNSHIP	
45. SOURCES OF INFORMATION City building permits					
46. PREPARED BY Deon Wolfenbarger				7. RANGE	
47. ORGANIZATION Community Development					
48. DATE 2/87				SECTION	
49. REVISION DATE(S)					

RETURN THIS FORM WHEN COMPLETED TO: OFFICE OF HISTORIC PRESERVATION
P.O. BOX 176
JEFFERSON CITY, MISSOURI 65102
PH. 314-751-4096

IF ADDITIONAL SPACE IS NEEDED, ATTACH SEPARATE SHEET(S) TO THIS FORM

66-AS-002-177

Sketch map of location

Site No. F-1

Section 7 Township 51N Range 31W

Indicate the chief topographical features, such as streams and elevations. Also indicate houses and roads. Indicate the site location by enclosing the site area with dotted line. Note scale of map and portion of section included in sketch map. Include drawings, photographs, etc. on additional pages.

N

Indicate part of section included in sketch map.

W



E

S

Notes: 42. (cont.) A porch on the left has arched brick openings for screen windows, and the second story rails are stucco and timbering.

THIS IS PROBABLY THE ONE MOST IMPORTANT PART OF THIS DATA FORM!

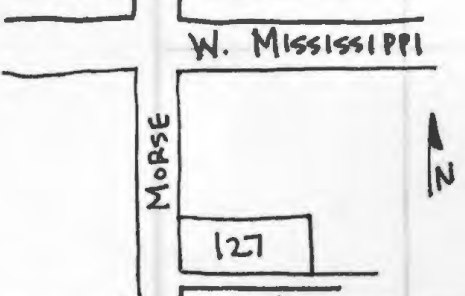
Please Attach a copy of a topographic map with the site marked on it.



MISSOURI OFFICE OF HISTORIC PRESERVATION

ARCHITECTURAL/HISTORIC INVENTORY SURVEY FORM

CL-AS-002-178

1. NO. F-3		4. PRESENT LOCAL NAME(S) OR DESIGNATION(S) 127 Morse		1. NO.
2. COUNTY Clay		5. OTHER NAME(S) 125 Morse		
3. LOCATION of Liberty NEGATIVES Community Development				
6. SPECIFIC LEGAL LOCATION TOWNSHIP 51N RANGE 31W SECTION 7 IF CITY OR TOWN, STREET ADDRESS 127 Morse		16. THEMATIC CATEGORY		2. COUNTY
7. CITY OR TOWN IF RURAL, VICINITY Liberty		17. DATE(S) OR PERIOD ca. 1910's (prior to 1922)		
8. DESCRIPTION OF LOCATION 		18. STYLE OR DESIGN Craftsman bungalow		
		19. ARCHITECT OR ENGINEER		4. PRESENT LOCAL NAME(S) OR DESIGNATION(S)
		20. CONTRACTOR OR BUILDER		
		21. ORIGINAL USE, IF APPARENT residence		
		22. PRESENT USE residence		5. OTHER NAME(S)
		23. OWNERSHIP PUBLIC () PRIVATE (x)		
		24. OWNER'S NAME AND ADDRESS IF KNOWN Mamie Thompson		
9. COORDINATES UTM LAT N121,800 LONG E521,550		25. OPEN TO PUBLIC? YES () NO (x)		6. TOWNSHIP
10. SITE () STRUCTURE () BUILDING (x) OBJECT ()		26. LOCAL CONTACT PERSON OR ORGANIZATION Community development director		
11. ON NATIONAL REGISTER? YES () NO (x)		27. OTHER SURVEYS IN WHICH INCLUDED		
12. IS IT ELIGIBLE? YES () NO (x)				RANGE
13. PART OF ESTAB. YES () HIST. DISTRICT? NO (x)		14. DISTRICT YES (x) POTENTIAL? NO ()		
15. NAME OF ESTABLISHED DISTRICT				
42. FURTHER DESCRIPTION OF IMPORTANT FEATURES This side-gabled Craftsman structure's roof extends to cover the full length front porch. The porch has tapered square wood columns on brick piers and simple square porch rails. The roof has open eaves with triangular braces; the gable front dormer has exposed rafters and brackets on the rake edge. The windows are 3/1 and vary in size. A square bay on the right side has a projecting gable roof. There is a right exterior fireplace, (cont.)		<div style="border: 1px solid black; padding: 20px; width: 100%;"> <p>PHOTO MUST BE PROVIDED</p> </div>		SECTION
43. HISTORY AND SIGNIFICANCE A nice example of a Craftsman bungalow in nearly original condition. On the side on Morse which contains more modest homes, this structure lends character to the historic neighborhood.				
44. DESCRIPTION OF ENVIRONMENT AND OUTBUILDINGS A small, treeless lot, in which the house is situated close to the road (as are the rest of the homes on the east side of Morse).				
45. SOURCES OF INFORMATION City water permits		46. PREPARED BY Deon Wolfenbarger		SECTION
		47. ORGANIZATION Community Development		
		48. DATE 49. REVISION DATE(S) 2/87		
<p>RETURN THIS FORM WHEN COMPLETED TO: OFFICE OF HISTORIC PRESERVATION P.O. BOX 176 JEFFERSON CITY, MISSOURI 65102 PH. 314-751-4096</p> <p>IF ADDITIONAL SPACE IS NEEDED, ATTACH SEPARATE SHEET(S) TO THIS FORM</p>				

CL-AS-002-78

Sketch map of location

Site No. F-3

Section 7


Township 51N

Range 31W

Indicate the chief topographical features, such as streams and elevations. Also indicate houses and roads. Indicate the site location by enclosing the site area with dotted line. Note scale of map and portion of section included in sketch map. Include drawings, photographs, etc. on additional pages.

N

Indicate part of section included in sketch map.



W



E

S

Notes: 42. (cont.) and the rear porch has been enclosed.

THIS IS PROBABLY THE ONE MOST IMPORTANT PART OF THIS DATA FORM!

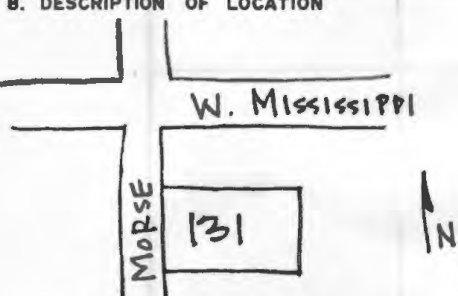
Please Attach a copy of a topographic map with the site marked on it.



MISSOURI OFFICE OF HISTORIC PRESERVATION

ARCHITECTURAL/HISTORIC INVENTORY SURVEY FORM

CL-AS-002-179

1. NO. H-6		4. PRESENT LOCAL NAME(S) OR DESIGNATION(S) 131 Morse		1. NO. 2. COUNTY 4. PRESENT LOCAL NAME(S) OR DESIGNATION(S) 5. OTHER NAME(S)
2. COUNTY Clay		5. OTHER NAME(S)		
3. LOCATION OF LIBERTY NEGATIVES Community Development				
6. SPECIFIC LEGAL LOCATION TOWNSHIP 51N RANGE 31W SECTION 7 IF CITY OR TOWN, STREET ADDRESS 131 Morse		16. THEMATIC CATEGORY		2. COUNTY 4. PRESENT LOCAL NAME(S) OR DESIGNATION(S) 5. OTHER NAME(S)
7. CITY OR TOWN IF RURAL, VICINITY Liberty		17. DATE(S) OR PERIOD late 19th cent. (prior to 1907)		
8. DESCRIPTION OF LOCATION 		18. STYLE OR DESIGN Queen Anne		
		19. ARCHITECT OR ENGINEER		
		20. CONTRACTOR OR BUILDER		
		21. ORIGINAL USE, IF APPARENT residence		
		22. PRESENT USE residence		
		23. OWNERSHIP PUBLIC () PRIVATE (X)		
		24. OWNER'S NAME AND ADDRESS IF KNOWN Alanson & Judith Wilcox		
		25. OPEN TO PUBLIC? YES () NO (X)		
9. COORDINATES UTM LAT N121,900 LONG E521,550		26. LOCAL CONTACT PERSON OR ORGANIZATION Community development director		2. COUNTY 4. PRESENT LOCAL NAME(S) OR DESIGNATION(S) 5. OTHER NAME(S)
10. SITE () STRUCTURE () BUILDING (X) OBJECT ()		27. OTHER SURVEYS IN WHICH INCLUDED		
11. ON NATIONAL REGISTER? YES () NO (X)		28. NO. OF STORIES 2		
12. IS IT ELIGIBLE? YES () NO (X)		29. BASEMENT? YES (X) NO ()		
13. PART OF ESTAB. YES () HIST. DISTRICT? NO (X)		30. FOUNDATION MATERIAL stone		
14. DISTRICT YES (X) POTENTIAL? NO ()		31. WALL CONSTRUCTION frame		
15. NAME OF ESTABLISHED DISTRICT		32. ROOF TYPE AND MATERIAL multiple composition shingle		
		33. NO. OF BAYS FRONT n/a SIDE		
		34. WALL TREATMENT vinyl siding		
		35. PLAN SHAPE irregular		
42. FURTHER DESCRIPTION OF IMPORTANT FEATURES This Queen Anne house is characterized by a steeply pitched hipped roof with several cross gables. The gable ends have shingled vergeboards, and the wrap-around front porch has free-classic columns and simple square rails. There is a right bay and some leaded glass; otherwise the remaining details were covered by the siding. There are two rear additions. The windows are 1/ double-hung sash.		36. CHANGES ADDITION () (EXPLAIN IN NO. 42) ALTERED (X) MOVED ()		2. COUNTY 4. PRESENT LOCAL NAME(S) OR DESIGNATION(S) 5. OTHER NAME(S)
43. HISTORY AND SIGNIFICANCE Although somewhat altered by the siding, the house nonetheless retains it integrity in setting, mass, and association with the rest of the historic neighborhood.		37. CONDITION INTERIOR EXTERIOR good		
		38. PRESERVATION UNDERWAY? YES () NO (X)		
		39. ENDANGERED? YES () BY WHAT? NO (X)		
		40. VISIBLE FROM PUBLIC ROAD? YES (X) NO ()		
		41. DISTANCE FROM AND FRONTAGE ON ROAD 84'		
		<div style="border: 1px solid black; padding: 20px; width: 100%;"> <p>PHOTO MUST BE PROVIDED</p> </div>		
44. DESCRIPTION OF ENVIRONMENT AND OUTBUILDINGS A left drive slopes down to a rear attached garage.		46. PREPARED BY Deon Wolfenbarger		6. TOWNSHIP RANGE SECTION
45. SOURCES OF INFORMATION City water permits		47. ORGANIZATION Community Development		
		48. DATE 12/87 49. REVISION DATE(S)		
<p>RETURN THIS FORM WHEN COMPLETED TO: OFFICE OF HISTORIC PRESERVATION P.O. BOX 176 JEFFERSON CITY, MISSOURI 65102 PH. 314-751-4096</p> <p>IF ADDITIONAL SPACE IS NEEDED, ATTACH SEPARATE SHEET(S) TO THIS FORM</p>				

CL-AS-002-179

Sketch map of location

Site No. H-6Section 7Township 51NRange 31W

Indicate the chief topographical features, such as streams and elevations. Also indicate houses and roads. Indicate the site location by enclosing the site area with dotted line. Note scale of map and portion of section included in sketch map. Include drawings, photographs, etc. on additional pages.

N

Indicate part of section included in sketch map.



W



E

S

Notes:

THIS IS PROBABLY THE ONE MOST IMPORTANT PART OF THIS DATA FORM!

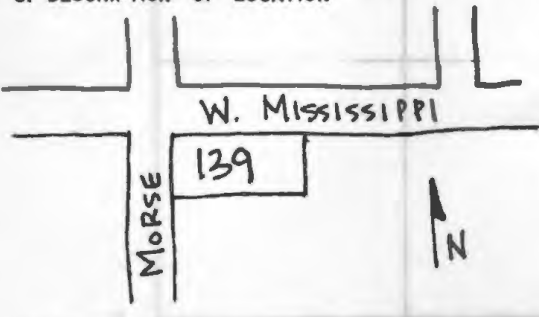
Please Attach a copy of a topographic map with the site marked on it.



MISSOURI OFFICE OF HISTORIC PRESERVATION

ARCHITECTURAL/HISTORIC INVENTORY SURVEY FORM

CL-AS-002-180

1. NO. F-2		4. PRESENT LOCAL NAME(S) OR DESIGNATION(S) 139 Morse		1. NO.	
2. COUNTY Clay		5. OTHER NAME(S)			2. COUNTY
3. LOCATION OF LIBERTY NEGATIVES Community Development					
6. SPECIFIC LEGAL LOCATION TOWNSHIP 51N RANGE 31W SECTION 7 IF CITY OR TOWN, STREET ADDRESS 139 Morse		16. THEMATIC CATEGORY		28. NO. OF STORIES 1	
7. CITY OR TOWN IF RURAL, VICINITY Liberty		17. DATE(S) OR PERIOD ca. 1870-1880's		29. BASEMENT? YES () NO (X)	
8. DESCRIPTION OF LOCATION 		18. STYLE OR DESIGN Gothic Revival		30. FOUNDATION MATERIAL brick, stone	
		19. ARCHITECT OR ENGINEER		31. WALL CONSTRUCTION frame	
		20. CONTRACTOR OR BUILDER		32. ROOF TYPE AND MATERIAL hip w/center gable; composition shingle	
9. COORDINATES UTM LAT N121,950 LONG E521,500		21. ORIGINAL USE, IF APPARENT residence		33. NO. OF BAYS FRONT 3 SIDE 2	
10. SITE () STRUCTURE () BUILDING (X) OBJECT ()		22. PRESENT USE residence		34. WALL TREATMENT asbestos shingle	
11. ON NATIONAL REGISTER? YES () NO (X)		23. OWNERSHIP PUBLIC () PRIVATE (X)		35. PLAN SHAPE rectangle	
12. IS IT ELIGIBLE? YES () NO (X)		24. OWNER'S NAME AND ADDRESS IF KNOWN Phillip & Susan O'Reilly		36. CHANGES (EXPLAIN IN NO. 42) ADDITION (X) ALTERED (X) MOVED ()	
13. PART OF ESTAB. HIST. DISTRICT? YES () NO (X)		25. OPEN TO PUBLIC? YES () NO (X)		37. CONDITION INTERIOR EXTERIOR fair-good	
14. DISTRICT POTENTIAL? YES (X) NO ()		26. LOCAL CONTACT PERSON OR ORGANIZATION Community Development Director		38. PRESERVATION UNDERWAY? YES () NO (X)	
15. NAME OF ESTABLISHED DISTRICT		27. OTHER SURVEYS IN WHICH INCLUDED		39. ENDANGERED? BY WHAT? YES () NO (X)	
				40. VISIBLE FROM PUBLIC ROAD? YES (X) NO ()	
				41. DISTANCE FROM AND FRONTAGE ON ROAD 63'	
42. FURTHER DESCRIPTION OF IMPORTANT FEATURES This small cottage is actually an eclectic mixture of several styles. The steeply pitched roof with centered cross gable and wall surface extending into gable without a bread is indicative of Gothic Revival. The triangular pedimented window is more of an Italianate feature, and the turned porch columns and spindlework porch frieze are Queen Anne. The windows are tall, narrow 2/2 double-hung sash. There are two rear additions.				5. OTHER NAME(S)	
43. HISTORY AND SIGNIFICANCE While missing some details which could aid in categorizing the style, this cottage nonetheless is a good example of a modest, vernacular form of housing. It adds to the historic character of the neighborhood.					
44. DESCRIPTION OF ENVIRONMENT AND OUTBUILDINGS The house is situated close to the road, as are the other houses on the east side of Morse. The fencing is picket in front, chain link along the right, and rolled wire in the back. There is a rear attached garage reached from W. Mississippi (corner lot).				6. TOWNSHIP	
45. SOURCES OF INFORMATION					
46. PREPARED BY Deon Wolfenbarger				7. RANGE	
47. ORGANIZATION Community Development					
48. DATE 2/87				SECTION	
49. REVISION DATE(S)					

RETURN THIS FORM WHEN COMPLETED TO: OFFICE OF HISTORIC PRESERVATION

IF ADDITIONAL SPACE IS NEEDED, ATTACH SEPARATE SHEET(S) TO THIS FORM

P.O. BOX 176
JEFFERSON CITY, MISSOURI 65102
PH. 314-751-4096

CL-AS-002-180

Sketch map of location


Site No.

F-2

Section 7 Township 51N Range 31W

Indicate the chief topographical features, such as streams and elevations. Also indicate houses and roads. Indicate the site location by enclosing the site area with dotted line. Note scale of map and portion of section included in sketch map. Include drawings, photographs, etc. on additional pages.

Indicate part of section included in sketch map.



Notes:

THIS IS PROBABLY THE ONE MOST IMPORTANT PART OF THIS DATA FORM!

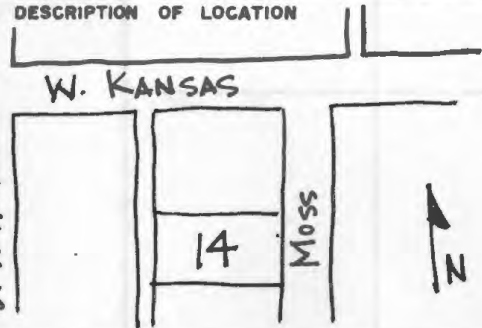
Please Attach a copy of a topographic map with the site marked on it.



MISSOURI OFFICE OF HISTORIC PRESERVATION

ARCHITECTURAL/HISTORIC INVENTORY SURVEY FORM

CL-AS-002-181

1. NO. H-19a		4. PRESENT LOCAL NAME(S) OR DESIGNATION(S) 14 Moss Av.		1. NO.	
2. COUNTY Clay		5. OTHER NAME(S)			2. COUNTY
3. LOCATION OF Liberty NEGATIVES Community Development					
6. SPECIFIC LEGAL LOCATION TOWNSHIP 51N RANGE 31W SECTION 7 IF CITY OR TOWN, STREET ADDRESS		16. THEMATIC CATEGORY		28. NO. OF STORIES 1	
7. CITY OR TOWN IF RURAL, VICINITY Liberty		17. DATE(S) OR PERIOD 1911		29. BASEMENT? YES (X) NO ()	
8. DESCRIPTION OF LOCATION 		18. STYLE OR DESIGN Craftsman bungalow		30. FOUNDATION MATERIAL stone	
9. COORDINATES UTM LAT N121,050 LONG E520,650		19. ARCHITECT OR ENGINEER		31. WALL CONSTRUCTION frame	
10. SITE () STRUCTURE () BUILDING (X) OBJECT ()		20. CONTRACTOR OR BUILDER		32. ROOF TYPE AND MATERIAL gable; composition shingle	
11. ON NATIONAL REGISTER? YES () NO (X)		21. ORIGINAL USE, IF APPARENT residence		33. NO. OF BAYS FRONT 2 SIDE 3	
12. IS IT ELIGIBLE? YES () NO (X)		22. PRESENT USE residence		34. WALL TREATMENT clapboard	
13. PART OF ESTAB. HIST. DISTRICT? YES () NO (X)		23. OWNERSHIP PUBLIC () PRIVATE (X)		35. PLAN SHAPE rectangle	
14. DISTRICT POTENTIAL? YES (X) NO ()		24. OWNER'S NAME AND ADDRESS IF KNOWN David & Angie Sexton		36. CHANGES (EXPLAIN IN NO. 42) ADDITION () ALTERED (X) MOVED ()	
15. NAME OF ESTABLISHED DISTRICT		25. OPEN TO PUBLIC? YES () NO (X)		37. CONDITION INTERIOR EXTERIOR good	
42. FURTHER DESCRIPTION OF IMPORTANT FEATURES A vernacular expression of the Craftsman style, lacking the exposed rafters or eave brackets, but retaining the wide, overhanging eaves. The cross gable house has a lower, extended gable front porch with boxed cornice returns. The front porch has been screened, and has square brick porch supports. There is a box bay on the left, and an interior fireplace. Most of the windows have been replaced with 1/1; and exception is the leaded glass on the right.		26. LOCAL CONTACT PERSON OR ORGANIZATION Community Development Director		38. PRESERVATION UNDERWAY? YES () NO (X)	
43. HISTORY AND SIGNIFICANCE The house is a good example of the vernacular expression of the Craftsman style in the bungalow form. The house retains its integrity in design, materials, setting, and scale, and adds to the character of the neighborhood.		27. OTHER SURVEYS IN WHICH INCLUDED		39. ENDANGERED? BY WHAT? YES () NO (X)	
44. DESCRIPTION OF ENVIRONMENT AND OUTBUILDINGS There are several mature trees on the lot. The yard slopes up quite steeply from the street; there is a stone retaining wall and several steps leading up to the house.		45. SOURCES OF INFORMATION City water permits.		40. VISIBLE FROM PUBLIC ROAD? YES (X) NO ()	
46. PREPARED BY Deon Wolfenbarger		47. ORGANIZATION Community Development		41. DISTANCE FROM AND FRONTAGE ON ROAD 75'	
48. DATE 4/87		49. REVISION DATE(S)		5. OTHER NAME(S)	
RETURN THIS FORM WHEN COMPLETED TO: OFFICE OF HISTORIC PRESERVATION P.O. BOX 176 JEFFERSON CITY, MISSOURI 65102 PH. 314-751-4096					6. TOWNSHIP
IF ADDITIONAL SPACE IS NEEDED, ATTACH SEPARATE SHEET(S) TO THIS FORM				RANGE	
					SECTION

Site No. H-19a

Section 7 Township 51N Range 31W

Indicate the chief topographical features, such as streams and elevations. Also indicate houses and roads. Indicate the site location by enclosing the site area with dotted line. Note scale of map and portion of section included in sketch map. Include drawings, photographs, etc. on additional pages.

Indicate part of section included in sketch map.



S

Notes:

THIS IS PROBABLY THE ONE MOST IMPORTANT PART OF THIS DATA FORM!

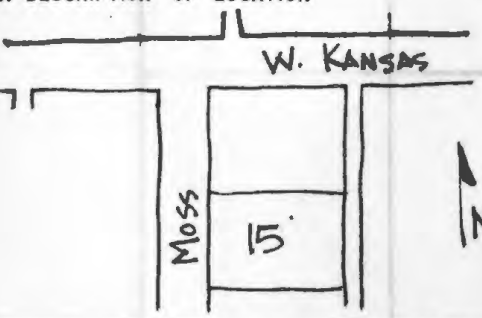
Please Attach a copy of a topographic map with the site marked on it.



MISSOURI OFFICE OF HISTORIC PRESERVATION

ARCHITECTURAL/HISTORIC INVENTORY SURVEY FORM

CL-AS-002-182


1. NO. C-14		4. PRESENT LOCAL NAME(S) OR DESIGNATION(S) 15 Moss		1. NO.
2. COUNTY Clay		5. OTHER NAME(S)		
3. LOCATION of Liberty NEGATIVES Community Development				4. PRESENT LOCAL NAME(S) OR DESIGNATION(S)
6. SPECIFIC LEGAL LOCATION TOWNSHIP 51N RANGE 31W SECTION 7 IF CITY OR TOWN, STREET ADDRESS		16. THEMATIC CATEGORY		
7. CITY OR TOWN IF RURAL, VICINITY Liberty		17. DATE(S) OR PERIOD 1938		29. BASEMENT? YES (X) NO ()
8. DESCRIPTION OF LOCATION 		18. STYLE OR DESIGN Tudor		30. FOUNDATION MATERIAL stone
9. COORDINATES UTM LAT N121,050 LONG E520,650		19. ARCHITECT OR ENGINEER		31. WALL CONSTRUCTION frame
10. SITE () STRUCTURE () BUILDING (X) OBJECT ()		20. CONTRACTOR OR BUILDER		32. ROOF TYPE AND MATERIAL gable; composition shingle
11. ON NATIONAL REGISTER? YES () NO (X)		21. ORIGINAL USE, IF APPARENT residence		33. NO. OF BAYS FRONT 4 SIDE 2
12. IS IT ELIGIBLE? YES () NO (X)		22. PRESENT USE residence		34. WALL TREATMENT stone, clapboard
13. PART OF ESTAB. HIST. DISTRICT? YES () NO (X)		23. OWNERSHIP PUBLIC () PRIVATE (X)		35. PLAN SHAPE rectangle
14. DISTRICT POTENTIAL? YES (X) NO ()		24. OWNER'S NAME AND ADDRESS IF KNOWN Michael & Deborah Jones		36. CHANGES ADDITION () (EXPLAIN IN NO. 42) ALTERED () MOVED ()
15. NAME OF ESTABLISHED DISTRICT		25. OPEN TO PUBLIC? YES () NO (X)		37. CONDITION INTERIOR EXTERIOR excellent
42. FURTHER DESCRIPTION OF IMPORTANT FEATURES The distinctive form (side-gabled roof with the facade dominated by a prominent, steep cross gable and a massive chimney) marks this as a Tudor house. The multiple materials are also typical. The house has a stone veneer and clapboards, and the chimney is stone and brick. There are two front gable dormers. The windows are 6/1 and have decorative brick surrounds. The porch overhang is formed by an attic jetty. (cont.)		26. LOCAL CONTACT PERSON OR ORGANIZATION Community Development Director		38. PRESERVATION UNDERWAY? YES () NO (X)
43. HISTORY AND SIGNIFICANCE Although not quite 50 years old at the time of this survey, the house is a true representative of its style (Tudor) and period, and adds to the character of the neighborhood by virtue of its integrity of design, materials, scale, and setting. It was built in 1938 for a cost of \$5000.		27. OTHER SURVEYS IN WHICH INCLUDED		39. ENDANGERED? BY WHAT? YES () NO (X)
44. DESCRIPTION OF ENVIRONMENT AND OUTBUILDINGS The house is on a double lot, which slopes steeply off to the left. There is a front gable, clapboard garage on the right, close to the street.		45. SOURCES OF INFORMATION City building permits.		40. VISIBLE FROM PUBLIC ROAD? YES (X) NO ()
46. PREPARED BY Deon Wolfenbarger		47. ORGANIZATION Community Development		41. DISTANCE FROM AND FRONTAGE ON ROAD 100'
48. DATE 4/87		49. REVISION DATE(S)		5. OTHER NAME(S)
RETURN THIS FORM WHEN COMPLETED TO: OFFICE OF HISTORIC PRESERVATION P.O. BOX 176 JEFFERSON CITY, MISSOURI 65102 PH. 314-751-4096				
IF ADDITIONAL SPACE IS NEEDED, ATTACH SEPARATE SHEET(S) TO THIS FORM				RANGE

Sketch map of location

Site No. C-14Section 7Township 51NRange 31W

Indicate the chief topographical features, such as streams and elevations. Also indicate houses and roads. Indicate the site location by enclosing the site area with dotted line. Note scale of map and portion of section included in sketch map. Include drawings, photographs, etc. on additional pages.

Indicate part of section included in sketch map.



W

E

S

Notes: 42. (cont.) The porch is flanked by a pair of engaged, square fluted wood columns. A lower gable screend porch extends to the right.

THIS IS PROBABLY THE ONE MOST IMPORTANT PART OF THIS DATA FORM!

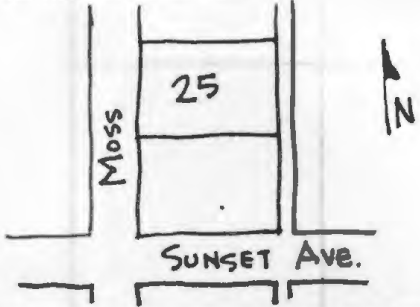
Please Attach a copy of a topographic map with the site marked on it.



MISSOURI OFFICE OF HISTORIC PRESERVATION

ARCHITECTURAL/HISTORIC INVENTORY SURVEY FORM

CC-AS-002-183

1. NO. H-18a		4. PRESENT LOCAL NAME(S) OR DESIGNATION(S) 25 Moss Av.		1. NO.
2. COUNTY Clay		5. OTHER NAME(S)		
3. LOCATION of Liberty NEGATIVES Community Development				2. COUNTY
6. SPECIFIC LEGAL LOCATION TOWNSHIP 51N RANGE 31W SECTION 7 IF CITY OR TOWN, STREET ADDRESS		16. THEMATIC CATEGORY		
7. CITY OR TOWN IF RURAL, VICINITY Liberty		17. DATE(S) OR PERIOD 1925		4. PRESENT LOCAL NAME(S) OR DESIGNATION(S)
8. DESCRIPTION OF LOCATION 		18. STYLE OR DESIGN Colonial Revival		
9. COORDINATES UTM LAT N120,950 LONG E520,650		19. ARCHITECT OR ENGINEER		5. OTHER NAME(S)
10. SITE () STRUCTURE () BUILDING (X) OBJECT ()		20. CONTRACTOR OR BUILDER G.D. Trimble		
11. ON NATIONAL REGISTER? YES () NO (X)		21. ORIGINAL USE, IF APPARENT residence		6. TOWNSHIP
12. IS IT ELIGIBLE? YES () NO (X)		22. PRESENT USE residence		
13. PART OF ESTAB. HIST. DISTRICT? YES () NO (X)		23. OWNERSHIP PUBLIC () PRIVATE (X)		RANGE
14. DISTRICT POTENTIAL? YES (X) NO ()		24. OWNER'S NAME AND ADDRESS IF KNOWN Dwayne & Carol Bell		
15. NAME OF ESTABLISHED DISTRICT		25. OPEN TO PUBLIC? YES () NO (X)		SECTION
		26. LOCAL CONTACT PERSON OR ORGANIZATION Community Development Director		
		27. OTHER SURVEYS IN WHICH INCLUDED		
42. FURTHER DESCRIPTION OF IMPORTANT FEATURES As with most Colonial Revival houses, the principal areas of elaboration are the windows, cornices, and entrances. The front door has multi-paned rectangular side and transom lights. The entry portico is supported by round columns with Ionic capitals. The porch frieze, cornice, and main roof cornice have dentils. Above the entry door is a multi-paned casement window with arched pediment and brackets. The entry is (cont.)		<div style="border: 2px solid black; padding: 20px; width: 100%;"> <p>PHOTO MUST BE PROVIDED</p> </div>		
43. HISTORY AND SIGNIFICANCE A very nice, high-style example of a brick, two-story Colonial Revival house. The small left addition does not detract from the building's integrity of design, material, scale, and setting. Prospect Heights was originally platted for small homes, but several fine, larger homes were built on Moss Avenue. This was built for a cost of \$8000 in 1925.				
44. DESCRIPTION OF ENVIRONMENT AND OUTBUILDINGS The house is situated on two lots. There are some mature evergreens in front, and parking is in the rear.				
45. SOURCES OF INFORMATION City building permits		46. PREPARED BY Deon Wolfenbarger		
		47. ORGANIZATION Community Development		
RETURN THIS FORM WHEN COMPLETED TO: OFFICE OF HISTORIC PRESERVATION P.O. BOX 176 JEFFERSON CITY, MISSOURI 65102 PH. 314-751-4096		48. DATE 4/87		
IF ADDITIONAL SPACE IS NEEDED, ATTACH SEPARATE SHEET(S) TO THIS FORM		49. REVISION DATE(S)		

Sketch map of location

Site No. H-18a

Section 7

Township 51N

Range 31W

Indicate the chief topographical features, such as streams and elevations. Also indicate houses and roads. Indicate the site location by enclosing the site area with dotted line. Note scale of map and portion of section included in sketch map. Include drawings, photographs, etc. on additional pages.

N

Indicate part of section included in sketch map.

W



E

S

Notes: 42. (cont.) set off by a centered front gable. The first floor windows have an arched opening with brick voussoirs and a wood sunburst panel in the arch. All gable ends are boxed with returns. There are two exterior fireplaces with patterned masonry, and corner quoins are fashioned out of brick. All windows are 6/1. There is a rear, two story brick addition, and a left, one story addition with asbestos siding and iron balcony rails above.

THIS IS PROBABLY THE ONE MOST IMPORTANT PART OF THIS DATA FORM!

Please Attach a copy of a topographic map with the site marked on it.



MISSOURI OFFICE OF HISTORIC PRESERVATION

ARCHITECTURAL/HISTORIC INVENTORY SURVEY FORM

CL-AS-002-184

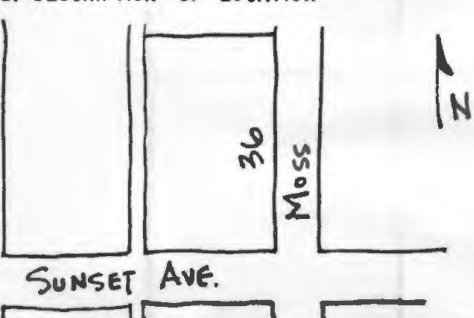
1. NO. H-20a		4. PRESENT LOCAL NAME(S) OR DESIGNATION(S) 36 Moss Av. , Sigma Nu Fraternity		1. NO.
2. COUNTY Clay		5. OTHER NAME(S)		
3. LOCATION of Liberty NEGATIVES Community Development				2. COUNTY
6. SPECIFIC LEGAL LOCATION TOWNSHIP 31N RANGE 31W SECTION 7 IF CITY OR TOWN, STREET ADDRESS		16. THEMATIC CATEGORY		
7. CITY OR TOWN IF RURAL, VICINITY Liberty		17. DATE(S) OR PERIOD 1912		4. PRESENT LOCAL NAME(S) OR DESIGNATION(S)
8. DESCRIPTION OF LOCATION 		18. STYLE OR DESIGN Prairie		
9. COORDINATES UTM LAT N120,900 LONG E520,650		19. ARCHITECT OR ENGINEER		5. OTHER NAME(S)
10. SITE () STRUCTURE () BUILDING (X) OBJECT ()		20. CONTRACTOR OR BUILDER		
11. ON NATIONAL REGISTER? YES () NO (X)		21. ORIGINAL USE, IF APPARENT residence		6. TOWNSHIP
12. IS IT ELIGIBLE? YES () NO (X)		22. PRESENT USE fraternity house		
13. PART OF ESTAB. HIST. DISTRICT? YES () NO (X)		23. OWNERSHIP PUBLIC () PRIVATE (X)		RANGE
14. DISTRICT POTENTIAL? YES (X) NO ()		24. OWNER'S NAME AND ADDRESS IF KNOWN Sigma Nu Fraternity William Jewell College		
15. NAME OF ESTABLISHED DISTRICT		25. OPEN TO PUBLIC? YES () NO (X)		SECTION
42. FURTHER DESCRIPTION OF IMPORTANT FEATURES A large, Prairie style residence with wide, overhanging eaves. The wrap-around front porch also has wide overhanging eaves, massive brick columns with stone bases, and brick rails. The windows are paired, 4/1. The eaves have flat brackets. There are two fireplaces with flared masonry caps. A two-story bay is on the left, and a hipped roof, two-story extension on the right. There are two clapboard additions - (cont.)		26. LOCAL CONTACT PERSON OR ORGANIZATION Community Development Director		
43. HISTORY AND SIGNIFICANCE A prominent house visually, situated at the top of the ridge, the structure adds to the character of the neighborhood by virtue of its design, materials and scale. Prospect Heights was originally platted for small homes, but several fine, larger structures were built on Moss Avenue. It was built by William F. Norton, who served as a Clay County banker since 1885. He was the son of Elijah H. Norton who served for 12 years on the Missouri Supreme Branch. It became the Sigma Nu House in 1970		27. OTHER SURVEYS IN WHICH INCLUDED		
44. DESCRIPTION OF ENVIRONMENT AND OUTBUILDINGS The fraternity has a very large lot, with a large parking area, with railroad tie retaining wall, to the right. A visible dumpster detracts from the neighborhood.		46. PREPARED BY Deon Wolfenbarger		
45. SOURCES OF INFORMATION City water permits. Clay County Missouri Centennial Souvenir, 1922.		47. ORGANIZATION Community Development		
RETURN THIS FORM WHEN COMPLETED TO: OFFICE OF HISTORIC PRESERVATION P.O. BOX 176 JEFFERSON CITY, MISSOURI 65102 PH. 314-751-4096		48. DATE 4/87		
IF ADDITIONAL SPACE IS NEEDED, ATTACH SEPARATE SHEET(S) TO THIS FORM		49. REVISION DATE(S)		

PHOTO
MUST
BE
PROVIDED

Sketch map of location

Site No. H-20a

Section 7 Township 51N Range 31W

Indicate the chief topographical features, such as streams and elevations. Also indicate houses and roads. Indicate the site location by enclosing the site area with dotted line. Note scale of map and portion of section included in sketch map. Include drawings, photographs, etc. on additional pages.

N

Indicate part of section included in sketch map.

W



E

S

Notes: 42. (cont.) a one-story to the rear and a two-story to the left. The entry door has been replaced. Above the entry door are two small bracketed windows with pilastered surrounds. There are two shed-roof dormers in front.

THIS IS PROBABLY THE ONE MOST IMPORTANT PART OF THIS DATA FORM!


Please Attach a copy of a topographic map with the site marked on it.



MISSOURI OFFICE OF HISTORIC PRESERVATION

ARCHITECTURAL/HISTORIC INVENTORY SURVEY FORM

CL-AS-002-185

1. NO. H-17a		4. PRESENT LOCAL NAME(S) OR DESIGNATION(S) 37 Moss Av.		1. NO.
2. COUNTY Clay		5. OTHER NAME(S) Goodson House		
3. LOCATION of Liberty NEGATIVES Community Development				2. COUNTY
6. SPECIFIC LEGAL LOCATION TOWNSHIP 51N RANGE 31W SECTION 7 IF CITY OR TOWN, STREET ADDRESS		16. THEMATIC CATEGORY		
7. CITY OR TOWN IF RURAL, VICINITY Liberty		17. DATE(S) OR PERIOD 1911		4. PRESENT LOCAL NAME(S) OR DESIGNATION(S)
8. DESCRIPTION OF LOCATION 		18. STYLE OR DESIGN Craftsman		
9. COORDINATES UTM LAT N120,850 LONG E520,650		19. ARCHITECT OR ENGINEER		5. OTHER NAME(S)
10. SITE () STRUCTURE () BUILDING (X) OBJECT ()		20. CONTRACTOR OR BUILDER		
11. ON NATIONAL REGISTER? YES () NO (X)		21. ORIGINAL USE, IF APPARENT residence		6. TOWNSHIP
12. IS IT ELIGIBLE? YES () NO (X)		22. PRESENT USE residence		
13. PART OF ESTAB. HIST. DISTRICT? YES () NO (X)		23. OWNERSHIP PUBLIC () PRIVATE (X)		RANGE
14. DISTRICT POTENTIAL? YES (X) NO ()		24. OWNER'S NAME AND ADDRESS IF KNOWN Michael & Josephine Emig		
15. NAME OF ESTABLISHED DISTRICT		25. OPEN TO PUBLIC? YES () NO (X)		SECTION
		26. LOCAL CONTACT PERSON OR ORGANIZATION Community Development Director		
		27. OTHER SURVEYS IN WHICH INCLUDED		
42. FURTHER DESCRIPTION OF IMPORTANT FEATURES Typical Craftsman features include the very wide, overhanging eaves, triangular brackets under the eaves in front, and the wrap-around front porch with paired, square wood columns on brick piers. The windows vary in treatment - some are 3/1, others are 6/6 and may be replacement. There is a two-story hexagonal bay on the right, and an interior fireplace. The attic and the shed roof dormer windows are grouped in threes. (cont.)		<div style="border: 1px solid black; padding: 20px; width: 100%;"> <p>PHOTO MUST BE PROVIDED</p> </div>		
43. HISTORY AND SIGNIFICANCE Built by Dr. William H. Goodson in 1913 according to his own plans, the house is a good representative of a vernacular expression of the Craftsman style. Its visual character is important to the neighborhood. It is also significant for its association with Dr. Goodson. He began his medical practice in Liberty in 1907 and continued until his death in 1963. He was active in the state medical society. Dr. Goodson helped organize the American Red Cross in 1917. The second floor of the Clay County Museum, on the square in Liberty, remains as it was when it served as Dr. Goodson's office. A tower was removed in the 1970's which was used by a son for amateur radio antenna. It remained in the Goodson family for 50 years.				
44. DESCRIPTION OF ENVIRONMENT AND OUTBUILDINGS The house sits close to the street edges of the large, double lot. The garage is under the house, reached from Mill.				
45. SOURCES OF INFORMATION Liberty Sun, Vol. 15, #52. Owner survey.		46. PREPARED BY Deon Wolfenbarger		
		47. ORGANIZATION Community Development		
RETURN THIS FORM WHEN COMPLETED TO: OFFICE OF HISTORIC PRESERVATION P.O. BOX 176 JEFFERSON CITY, MISSOURI 65102 PH. 314-751-4096		48. DATE 4/87		49. REVISION DATE(S)
IF ADDITIONAL SPACE IS NEEDED, ATTACH SEPARATE SHEET(S) TO THIS FORM				

CL-AS-002-185

Sketch map of location

Site No. H-17aSection 7 Township 51N Range 31W

Indicate the chief topographical features, such as streams and elevations. Also indicate houses and roads. Indicate the site location by enclosing the site area with dotted line. Note scale of map and portion of section included in sketch map. Include drawings, photographs, etc. on additional pages.

Indicate part of section included in sketch map.



E

S

Notes: 42. (cont.) A two story rear porch is enclosed on the upper story, and trellised on the ground level.

THIS IS PROBABLY THE ONE MOST IMPORTANT PART OF THIS DATA FORM!

Please Attach a copy of a topographic map with the site marked on it.



MISSOURI OFFICE OF HISTORIC PRESERVATION

ARCHITECTURAL/HISTORIC INVENTORY SURVEY FORM

CL-AS-002-186

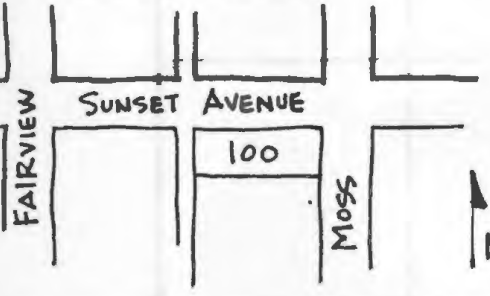
1. NO. H-7		4. PRESENT LOCAL NAME(S) OR DESIGNATION(S) 100 Moss Av.		1. NO.
2. COUNTY Clay		5. OTHER NAME(S)		
3. LOCATION of Liberty NEGATIVES Community Development				2. COUNTY
6. SPECIFIC LEGAL LOCATION TOWNSHIP 51N RANGE 31W SECTION 7 IF CITY OR TOWN, STREET ADDRESS		16. THEMATIC CATEGORY		
7. CITY OR TOWN IF RURAL, VICINITY Liberty		17. DATE(S) OR PERIOD 1926		4. PRESENT LOCAL NAME(S) OR DESIGNATION(S)
8. DESCRIPTION OF LOCATION 		18. STYLE OR DESIGN Tudor		
9. COORDINATES UTM LAT N120,725 LONG E520,650		19. ARCHITECT OR ENGINEER		5. OTHER NAME(S)
10. SITE () STRUCTURE () BUILDING (X) OBJECT ()		20. CONTRACTOR OR BUILDER H.B. Simpson		
11. ON NATIONAL REGISTER? YES () NO (X)		21. ORIGINAL USE, IF APPARENT residence		6. TOWNSHIP
12. IS IT ELIGIBLE? YES () NO (X)		22. PRESENT USE residence		
13. PART OF ESTAB. HIST. DISTRICT? YES () NO (X)		23. OWNERSHIP PUBLIC () PRIVATE (X)		RANGE
14. DISTRICT POTENTIAL? YES (X) NO ()		24. OWNER'S NAME AND ADDRESS IF KNOWN Alvin & Vernetta Norman		
15. NAME OF ESTABLISHED DISTRICT		25. OPEN TO PUBLIC? YES () NO (X)		SECTION
		26. LOCAL CONTACT PERSON OR ORGANIZATION Community Development Director		
42. FURTHER DESCRIPTION OF IMPORTANT FEATURES A common Tudor home as typified by the multiple, steeply pitched gables and roof lines. The first floor has a brick veneer, and the gable ends and dormer walls have multi-colored slate, particularly elaborate for this small size home. There are shed roof dormers on either side, and an interior fireplace. The offset front door has an arched wood pediment. The windows are 6/1. A front extended gable porch is screened.		27. OTHER SURVEYS IN WHICH INCLUDED		
43. HISTORY AND SIGNIFICANCE A good example of the Tudor style, which was extremely popular in the 1920's & 30's. The materials of this house are particularly nice. Its integrity of design, materials, size, and scale add to the character of the neighborhood. It was built in 1926 for \$7000 by Hank Simpson, a noted local contractor who was active in Liberty.		40. VISIBLE FROM PUBLIC ROAD? YES (X) NO ()		
44. DESCRIPTION OF ENVIRONMENT AND OUTBUILDINGS This corner lot is at the top of a ridge, and is visually prominent. There is a wood privacy fence around the rear yard along Mill.		41. DISTANCE FROM AND FRONTAGE ON ROAD 50'		
45. SOURCES OF INFORMATION City building permits		46. PREPARED BY Deon Wolfenbarger		
RETURN THIS FORM WHEN COMPLETED TO: OFFICE OF HISTORIC PRESERVATION P.O. BOX 176 JEFFERSON CITY, MISSOURI 65102 PH. 314-751-4096		47. ORGANIZATION Community Development		
IF ADDITIONAL SPACE IS NEEDED, ATTACH SEPARATE SHEET(S) TO THIS FORM		48. DATE 4/87		
		49. REVISION DATE(S)		

PHOTO
MUST
BE
PROVIDED

CL-AS-002-186

Sketch map of location

Site No.

H-7

Section

7

Township


51N

Range

31W

Indicate the chief topographical features, such as streams and elevations. Also indicate houses and roads. Indicate the site location by enclosing the site area with dotted line. Note scale of map and portion of section included in sketch map. Include drawings, photographs, etc. on additional pages.

Indicate part of section included in sketch map.



N

W

E

S

Notes:

THIS IS PROBABLY THE ONE MOST IMPORTANT PART OF THIS DATA FORM!

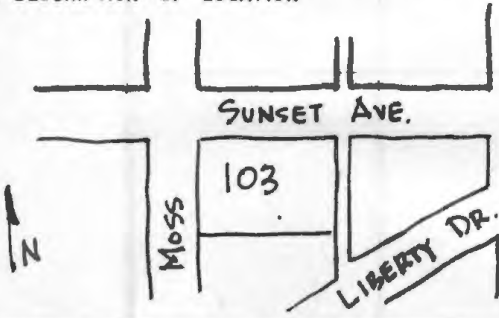
Please Attach a copy of a topographic map with the site marked on it.



MISSOURI OFFICE OF HISTORIC PRESERVATION

ARCHITECTURAL/HISTORIC INVENTORY SURVEY FORM

CL-AS-002-187

1. NO. D-5		4. PRESENT LOCAL NAME(S) OR DESIGNATION(S) 103 Moss Av.		1. NO.
2. COUNTY Clay		5. OTHER NAME(S) Davidson House		
3. LOCATION OF Liberty NEGATIVES Community Development				2. COUNTY
6. SPECIFIC LEGAL LOCATION TOWNSHIP 51N RANGE 31W SECTION 7 IF CITY OR TOWN, STREET ADDRESS		16. THEMATIC CATEGORY		
7. CITY OR TOWN IF RURAL, VICINITY Liberty		17. DATE(S) OR PERIOD 1916		4. PRESENT LOCAL NAME(S) OR DESIGNATION(S)
8. DESCRIPTION OF LOCATION 		18. STYLE OR DESIGN Prairie		
9. COORDINATES UTM LAT N120,700 LONG E520,650		19. ARCHITECT OR ENGINEER		5. OTHER NAME(S)
10. SITE () STRUCTURE () BUILDING (X) OBJECT ()		20. CONTRACTOR OR BUILDER		
11. ON NATIONAL REGISTER? YES () NO (X)		21. ORIGINAL USE, IF APPARENT residence		6. TOWNSHIP
12. IS IT ELIGIBLE? YES () NO (X)		22. PRESENT USE residence		
13. PART OF ESTAB. HIST. DISTRICT? YES () NO (X)		23. OWNERSHIP PUBLIC () PRIVATE (X)		RANGE
14. DISTRICT POTENTIAL? YES (X) NO ()		24. OWNER'S NAME AND ADDRESS IF KNOWN		
15. NAME OF ESTABLISHED DISTRICT		25. OPEN TO PUBLIC? YES () NO (X)		SECTION
		26. LOCAL CONTACT PERSON OR ORGANIZATION Community Development Director		
		27. OTHER SURVEYS IN WHICH INCLUDED		
42. FURTHER DESCRIPTION OF IMPORTANT FEATURES This Prairie residence is characterized by a low-pitched hip roof with wide, overhanging eaves. The full length, hip roof front porch has massive stone columns and rails, which extend to the right to form a patio. There are hipped-roof dormers on the front and left; these have paired windows with multi-paned sashes over a single pane and paneled window surrounds. The other windows are also multi-paned over a shingle sash. (cont.)		<div style="border: 2px solid black; padding: 10px; width: 100%;"> <p>PHOTO MUST BE PROVIDED</p> </div>		
43. HISTORY AND SIGNIFICANCE Although altered somewhat in appearance, the house remains a good example of the Prairie style. Prospect Heights was originally platted for small homes. Many fine, larger homes were built on Moss Avenue, as was this one when built in 1916 for Ralph Davidson, a member of an old Clay County family.				
44. DESCRIPTION OF ENVIRONMENT AND OUTBUILDINGS Situated on a large, double corner lot in Prospect Heights. Moss Avenue contains some of the larger homes in the Prospect Heights subdivision.				
45. SOURCES OF INFORMATION Clay County Missouri Centennial Souvenir, 1922		46. PREPARED BY Deon Wolfenbarger		
		47. ORGANIZATION Community Development		
		48. DATE 4/87		
		49. REVISION DATE(S)		

RETURN THIS FORM WHEN COMPLETED TO: OFFICE OF HISTORIC PRESERVATION
P.O. BOX 176
JEFFERSON CITY, MISSOURI 65102
PH. 314-751-4096

IF ADDITIONAL SPACE IS NEEDED, ATTACH SEPARATE SHEET(S) TO THIS FORM

CG-AS-002-187

Sketch map of location

Site No. D-5

Section 7

Township 51N


Range 31W

Indicate the chief topographical features, such as streams and elevations. Also indicate houses and roads. Indicate the site location by enclosing the site area with dotted line. Note scale of map and portion of section included in sketch map. Include drawings, photographs, etc. on additional pages.

N

Indicate part of section included in sketch map.

W



E

S

Notes: 42. (cont.) There is an exterior fireplace on the right, and a rear addition with steps from Mill Street.

THIS IS PROBABLY THE ONE MOST IMPORTANT PART OF THIS DATA FORM!


Please Attach a copy of a topographic map with the site marked on it.



MISSOURI OFFICE OF HISTORIC PRESERVATION

ARCHITECTURAL/HISTORIC INVENTORY SURVEY FORM

CL-AS-002-188

1. NO. D-1		4. PRESENT LOCAL NAME(S) OR DESIGNATION(S) 106 Moss Av.		1. NO.	
2. COUNTY Clay		5. OTHER NAME(S)			2. COUNTY
3. LOCATION of Liberty NEGATIVES Community Development					
6. SPECIFIC LEGAL LOCATION TOWNSHIP 51N RANGE 31W SECTION 7 IF CITY OR TOWN, STREET ADDRESS		16. THEMATIC CATEGORY		28. NO. OF STORIES 1 1/2	
7. CITY OR TOWN IF RURAL, VICINITY Liberty		17. DATE(S) OR PERIOD late 19th cent.			29. BASEMENT? YES (X) NO ()
8. DESCRIPTION OF LOCATION 		18. STYLE OR DESIGN Queen Anne			
		19. ARCHITECT OR ENGINEER		31. WALL CONSTRUCTION frame	
		20. CONTRACTOR OR BUILDER			32. ROOF TYPE AND MATERIAL gable on pyramidal; composition shingle
		21. ORIGINAL USE, IF APPARENT residence			
		22. PRESENT USE residence		34. WALL TREATMENT clapboard	
		23. OWNERSHIP PUBLIC () PRIVATE (X)			35. PLAN SHAPE rectangle
		24. OWNER'S NAME AND ADDRESS IF KNOWN			
		25. OPEN TO PUBLIC? YES () NO (X)		37. CONDITION INTERIOR EXTERIOR good	
		26. LOCAL CONTACT PERSON OR ORGANIZATION Community Development Director			38. PRESERVATION UNDERWAY? YES () NO (X)
		27. OTHER SURVEYS IN WHICH INCLUDED			
9. COORDINATES UTM LAT N120,675 LONG E520,650				40. VISIBLE FROM PUBLIC ROAD? YES (X) NO ()	
10. SITE () STRUCTURE () BUILDING (X) OBJECT ()					41. DISTANCE FROM AND FRONTAGE ON ROAD 50'
11. ON NATIONAL REGISTER? YES () NO (X)		12. IS IT ELIGIBLE? YES () NO (X)			
13. PART OF ESTAB. YES () HIST. DISTRICT? NO (X)		14. DISTRICT YES (X) POTENTIAL? NO ()		6. TOWNSHIP	
15. NAME OF ESTABLISHED DISTRICT					RANGE
42. FURTHER DESCRIPTION OF IMPORTANT FEATURES An example of the free classic subtype of the Queen Anne style. The Queen Anne features are the steeply pitched, multiple rooflines - there is a left cross gable on the main pyramidal roof, the lower porch pyramidal roof, and the right bay pyramidal roof. The wrap-around front porch is another Queen Anne feature. The classical details are the simple, round porch columns and the curved returns of the left gable end. (cont)		PHOTO MUST BE PROVIDED			
43. HISTORY AND SIGNIFICANCE Water permits indicate service beginning in 1944, but an early photograph taken from the roof of Liberty Ladies' College around 1905 clearly shows this house and a barn. The house is a good example of the free classic subtype of the Queen Anne style, and adds character to the neighborhood. It is in nearly original condition.				46. PREPARED BY Deon Wolfenbarger	
44. DESCRIPTION OF ENVIRONMENT AND OUTBUILDINGS The small lot has an outbuilding to the rear.					47. ORGANIZATION Community Development
45. SOURCES OF INFORMATION The Heritage of Liberty, 1976. City water permits.					
RETURN THIS FORM WHEN COMPLETED TO: OFFICE OF HISTORIC PRESERVATION P.O. BOX 176 JEFFERSON CITY, MISSOURI 65102 PH. 314-751-4096					
IF ADDITIONAL SPACE IS NEEDED, ATTACH SEPARATE SHEET(S) TO THIS FORM					

Sketch map of location

Site No. D-1

Section 7

Township 51N

Range 31W

Indicate the chief topographical features, such as streams and elevations. Also indicate houses and roads. Indicate the site location by enclosing the site area with dotted line. Note scale of map and portion of section included in sketch map. Include drawings, photographs, etc. on additional pages.

N

Indicate part of section included in sketch map.



W



E

S

Notes: 42. (cont.) There is a gable front dormers. The windows are 1/1, and the front porch has been screened.

THIS IS PROBABLY THE ONE MOST IMPORTANT PART OF THIS DATA FORM!


Please Attach a copy of a topographic map with the site marked on it.



MISSOURI OFFICE OF HISTORIC PRESERVATION

ARCHITECTURAL/HISTORIC INVENTORY SURVEY FORM

CL-AS-002-189

1. NO. D-4		4. PRESENT LOCAL NAME(S) OR DESIGNATION(S) 111 Moss Av.		1. NO.	
2. COUNTY Clay		5. OTHER NAME(S)			2. COUNTY
3. LOCATION OF Liberty NEGATIVES Community Development					
6. SPECIFIC LEGAL LOCATION TOWNSHIP 51N RANGE 31W SECTION 7 IF CITY OR TOWN, STREET ADDRESS		16. THEMATIC CATEGORY		5. OTHER NAME(S)	
7. CITY OR TOWN IF RURAL, VICINITY Liberty		17. DATE(S) OR PERIOD 1950			6. TOWNSHIP
8. DESCRIPTION OF LOCATION 		18. STYLE OR DESIGN ranch			
9. COORDINATES UTM LAT N120,600 LONG E520,650		19. ARCHITECT OR ENGINEER		SECTION	
10. SITE () STRUCTURE () BUILDING (X) OBJECT ()		20. CONTRACTOR OR BUILDER			
11. ON NATIONAL REGISTER? YES () NO (X)		21. ORIGINAL USE, IF APPARENT residence			
12. IS IT ELIGIBLE? YES () NO (X)		22. PRESENT USE residence			
13. PART OF ESTAB. HIST. DISTRICT? YES () NO (X)		23. OWNERSHIP PUBLIC () PRIVATE (X)			
14. DISTRICT POTENTIAL? YES (X) NO ()		24. OWNER'S NAME AND ADDRESS IF KNOWN Myrtle & Phyllis Brown			
15. NAME OF ESTABLISHED DISTRICT		25. OPEN TO PUBLIC? YES () NO (X)			
42. FURTHER DESCRIPTION OF IMPORTANT FEATURES A simple, side-gabled Ranch with an extended shed roof covering the entry porch, which has decorative iron supports. There is a large, front exterior fireplace. Windows are 1/1, and have aluminum awnings on the front.		26. LOCAL CONTACT PERSON OR ORGANIZATION Community Development Director			
43. HISTORY AND SIGNIFICANCE A non-contributing, non-historic structure.		27. OTHER SURVEYS IN WHICH INCLUDED			
44. DESCRIPTION OF ENVIRONMENT AND OUTBUILDINGS Parking is in the rear of this large, odd-shaped lot, and is reached from W. Liberty Drive.		28. NO. OF STORIES 1			
45. SOURCES OF INFORMATION City water permits		29. BASEMENT? YES (X) NO ()			
46. PREPARED BY Deon Wolfenbarger		30. FOUNDATION MATERIAL concrete block			
47. ORGANIZATION Community Development		31. WALL CONSTRUCTION frame			
48. DATE 4/87		32. ROOF TYPE AND MATERIAL gable, composition shingle			
49. REVISION DATE(S)		33. NO. OF BAYS FRONT 6 SIDE 2			
		34. WALL TREATMENT brick			
		35. PLAN SHAPE rectangle			
		36. CHANGES (EXPLAIN IN NO. 42) ADDITION () ALTERED () MOVED ()			
		37. CONDITION INTERIOR EXTERIOR Good			
		38. PRESERVATION UNDERWAY? YES () NO (X)			
		39. ENDANGERED? BY WHAT? YES () NO (X)			
		40. VISIBLE FROM PUBLIC ROAD? YES (X) NO ()			
		41. DISTANCE FROM AND FRONTAGE ON ROAD 125'			
		<div style="border: 2px solid black; padding: 20px; width: 100%;"> <p style="font-size: 1.5em; margin: 0;">PHOTO MUST BE PROVIDED</p> </div>			

RETURN THIS FORM WHEN COMPLETED TO: OFFICE OF HISTORIC PRESERVATION
P.O. BOX 176
JEFFERSON CITY, MISSOURI 65102
PH. 314-751-4096

IF ADDITIONAL SPACE IS NEEDED, ATTACH SEPARATE SHEET(S) TO THIS FORM

Sketch map of location

Site No. D-4

Section 7

Township 51N

Range 31W

Indicate the chief topographical features, such as streams and elevations. Also indicate houses and roads. Indicate the site location by enclosing the site area with dotted line. Note scale of map and portion of section included in sketch map. Include drawings, photographs, etc. on additional pages.

Indicate part of section included in sketch map.



S

Notes:

THIS IS PROBABLY THE ONE MOST IMPORTANT PART OF THIS DATA FORM!

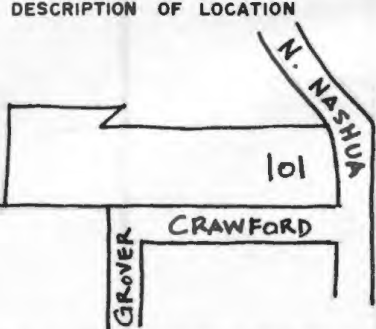
Please Attach a copy of a topographic map with the site marked on it.



MISSOURI OFFICE OF HISTORIC PRESERVATION

ARCHITECTURAL/HISTORIC INVENTORY SURVEY FORM

CL-AS-002-190

1. NO. J-2,5,7		4. PRESENT LOCAL NAME(S) OR DESIGNATION(S) 101 N. Nashua		1. NO.
2. COUNTY Clay		5. OTHER NAME(S)		
3. LOCATION of Liberty NEGATIVES Community Development		Riverview, Hughes-Kiersted Estate		2. COUNTY
6. SPECIFIC LEGAL LOCATION TOWNSHIP 51N RANGE 31W SECTION IF CITY OR TOWN, STREET ADDRESS		16. THEMATIC CATEGORY		
7. CITY OR TOWN IF RURAL, VICINITY Liberty		17. DATE(S) OR PERIOD 1849; 1860; 1935		4. PRESENT LOCAL NAME(S) OR DESIGNATION(S)
8. DESCRIPTION OF LOCATION		18. STYLE OR DESIGN transitional - Greek Revival/Federal		
		19. ARCHITECT OR ENGINEER		
		20. CONTRACTOR OR BUILDER		
9. COORDINATES UTM LAT LONG		21. ORIGINAL USE, IF APPARENT residence		5. OTHER NAME(S)
10. SITE () STRUCTURE () BUILDING (X) OBJECT ()		22. PRESENT USE residence		
11. ON NATIONAL REGISTER? YES () NO (X)		23. OWNERSHIP PUBLIC () PRIVATE (X)		6. TOWNSHIP
12. IS IT ELIGIBLE? YES () NO (X)		24. OWNER'S NAME AND ADDRESS IF KNOWN Mr. & Mrs. Howard Pavelsek		
13. PART OF ESTAB. HIST. DISTRICT? YES () NO (X)		25. OPEN TO PUBLIC? YES () NO (X)		RANGE
14. DISTRICT POTENTIAL? YES (X) NO ()		26. LOCAL CONTACT PERSON OR ORGANIZATION Community Development Director		
15. NAME OF ESTABLISHED DISTRICT		27. OTHER SURVEYS IN WHICH INCLUDED		SECTION
42. FURTHER DESCRIPTION OF IMPORTANT FEATURES This house embodies characteristics of the transitional period between the Federal and Greek Revival styles of architecture. The features characteristic of the earlier Federal style are: a three bay front facade of Flemish bond brick, two small windows in the attic ends, formerly multi-paned windows (now replaced), and walnut use as the interior finish wood (also later replaced). The later Greek Revival features include: (cont.)		<div style="border: 1px solid black; padding: 10px; text-align: center;"> PHOTO MUST BE PROVIDED </div>		
43. HISTORY AND SIGNIFICANCE A very significant house, first for being one of the few transitional houses between the Federal & Greek Revival styles. Earlier houses tended to be clear cut in their divisions between styles, but this house has features of both styles. It is also significant for its association with one of Liberty's early settlers, Graham L. Hughes, and with Wnykoop Kiersted, a hydraulic engineer. Graham L. Hughes was a merchant, who with his brother James M. Hugher, was in business in Liberty with Peter Burnett. He was also an early postmaster, a delegate on the committee to promote the building of railroads in the area, and he donated the land for the first Catholic Church in Liberty. He also formed a company with others and laid out a town on a bluff (cont.)		46. PREPARED BY Deon Wolfenbarger		
44. DESCRIPTION OF ENVIRONMENT AND OUTBUILDINGS Situated on a very large lot, the remnants of the former estate. The house is high on a ridge, formerly looking over the Missouri River. There is a brick smokehouse, brick cellar, and the remains of a brick outhouse.		47. ORGANIZATION Community Development		
45. SOURCES OF INFORMATION Interview with Medora Chrane (former owner). Liberty Sun, Vol. 11, #51. History of Clay & Platte Counties, MO. 1885.		48. DATE 4/87		
49. REVISION DATE(S)				

RETURN THIS FORM WHEN COMPLETED TO: OFFICE OF HISTORIC PRESERVATION
P.O. BOX 176
JEFFERSON CITY, MISSOURI 65102
PH. 314-751-4096

IF ADDITIONAL SPACE IS NEEDED, ATTACH SEPARATE SHEET(S) TO THIS FORM

CL-AS-002-190

Sketch map of location

Site No. J-2,5,7

Section _____


Township 51N

Range 31W

Indicate the chi
enclosing the site area
on additional pages.

Indicate part of
section included in
sketch map.

site location by
photographs, etc.



E

Notes: 42. (cont.) boxed cornices with overhanging eaves on the gable end and a straight-run interior staircase. A transitional feature is the entrance doorway with rectangular transom and sidelights. The original porch feature is missing, and a Victorian porch was removed in 1935 when the present, Craftsman style porch was added. There are four exterior fireplaces. A brick kitchen was added in 1860, and another rear addition in 1935 when the heating system was added. The interior and exterior walls are 18" thick, made of brick fired on the site.

43. (cont.) overlooking the Missouri River, near old Richfield. the group supposedly modeled the town after the Swiss Alps, and called it St. Bernard. Wynkoop Kiersted acquired the house in 1903 when he moved here from Kansas City. besides designing the waterworks systems for Liberty, Kansas City, and over 50 other towns across the country, he was the author of two books on the subject. As an engineer, it was only natural that he installed modern plumbing and heating systems at Riverview.

THIS IS PROBABLY THE ONE MOST IMPORTANT PART OF THIS DATA FORM!

Please Attach a copy of a topographic map with the site marked on it.



MISSOURI OFFICE OF HISTORIC PRESERVATION

ARCHITECTURAL/HISTORIC INVENTORY SURVEY FORM

CL-AS-002-191

1. NO. K-1		4. PRESENT LOCAL NAME(S) OR DESIGNATION(S) 313 N. Nashua		1. NO.
2. COUNTY Clay		5. OTHER NAME(S)		
3. LOCATION OF Liberty Negatives Community Development		Pomp Gordon House, Ponder Place		2. COUNTY
6. SPECIFIC LEGAL LOCATION TOWNSHIP 51N RANGE 31W SECTION		16. THEMATIC CATEGORY		
IF CITY OR TOWN, STREET ADDRESS		17. DATE(S) OR PERIOD 1859		28. NO. OF STORIES 2
7. CITY OR TOWN IF RURAL, VICINITY Liberty		18. STYLE OR DESIGN Italianate		
8. DESCRIPTION OF LOCATION		19. ARCHITECT OR ENGINEER		29. BASEMENT? YES () NO ()
		20. CONTRACTOR OR BUILDER		30. FOUNDATION MATERIAL brick
		21. ORIGINAL USE, IF APPARENT residence		31. WALL CONSTRUCTION brick
9. COORDINATES UTM LAT LONG		22. PRESENT USE residence		32. ROOF TYPE AND MATERIAL hip; standing seam metal
10. SITE () STRUCTURE () BUILDING (X) OBJECT ()		23. OWNERSHIP PUBLIC () PRIVATE (X)		33. NO. OF BAYS FRONT n/a SIDE
11. ON NATIONAL REGISTER? YES () NO (X)		24. OWNER'S NAME AND ADDRESS IF KNOWN E. W. & Dorothy Ponder		34. WALL TREATMENT brick
12. IS IT ELIGIBLE? YES () NO (X)		25. OPEN TO PUBLIC? YES () NO (X)		35. PLAN SHAPE irregular
13. PART OF ESTAB. HIST. DISTRICT? YES () NO (X)		26. LOCAL CONTACT PERSON OR ORGANIZATION Community Development Director		36. CHANGES (EXPLAIN IN NO. 42) ADDITION (X) ALTERED (X) MOVED ()
14. DISTRICT POTENTIAL? YES (X) NO ()		27. OTHER SURVEYS IN WHICH INCLUDED		37. CONDITION INTERIOR EXTERIOR fairly good
15. NAME OF ESTABLISHED DISTRICT		40. VISIBLE FROM PUBLIC ROAD? YES (X) NO ()		38. PRESERVATION UNDERWAY? YES (X) NO ()
42. FURTHER DESCRIPTION OF IMPORTANT FEATURES Although missing some features, the house is clearly Italianate as evidence by the low pitched, hipped roof with wide, overhanging eaves; the tall, narrow windows, arched above; and the asymmetrical floor plan. Historic photographs reveal other missing Italianate features, such as elaborate bay windows and porches with square supports with beveled corners. The main portion of the house is square, and the former rear of the house is now (cont.)		41. DISTANCE FROM AND FRONTAGE ON ROAD 217'		5. OTHER NAME(S)
43. HISTORY AND SIGNIFICANCE In spite of some alteration, the house is significant as an early Clay County example of a high style Italianate home. It is also significant for its association with the Croysdales, Mortimer Dearing, Baylis T. "Pomp" Gordon, and his son. The house is believed to have built around 1859 by Mary Croysdale, a widow, for herself and her husband-to-be, John Price. She and her family moved to Jackson County after the Civil War, where her sons gained prominence in business, and were charter members of the Kansas City Board of Trade. Mortimer Dearing bought the house in 1870 when he was the proprietor of the Arthur House, known as one of the finest hotels west of the Mississippi and the site of many important events in the history of Liberty. (cont.)		PHOTO MUST BE PROVIDED		
44. DESCRIPTION OF ENVIRONMENT AND OUTBUILDINGS The house sits on a very large lot, and was once part of a much larger farm estate. The lot is wooded, and has several old pines and cedars. The drive is on the left; no outbuildings remain.		46. PREPARED BY Deon Wolfenbarger		6. TOWNSHIP
45. SOURCES OF INFORMATION interview with owner, Eddie Ponder. County deeds and abstracts.		47. ORGANIZATION Community Development		
RETURN THIS FORM WHEN COMPLETED TO: OFFICE OF HISTORIC PRESERVATION P.O. BOX 176 JEFFERSON CITY, MISSOURI 65102 PH. 314-751-4096		48. DATE 4/87		RANGE
IF ADDITIONAL SPACE IS NEEDED, ATTACH SEPARATE SHEET(S) TO THIS FORM		49. REVISION DATE(S)		
				SECTION

Sketch map of location

Site No.

CL-AS-002-191

51N

Range 31W



Indicate houses and roads. Indicate the site location by a dot in sketch map. Include drawings, photographs, etc.



Notes: 42. (cont.) the front. On the left is a one-story Craftsman style porch with massive brick columns, a later addition. A two-story brick addition is on the left, and a one-story clapboard addition attached to that. Some original decorative ironwork still remains above a former rear entry (now the front door). It is possible that the two-story addition was meant to be a three-story attached tower (in the Italian Villa mode), but was never completed before the outbreak of the Civil War.

43. (cont.) Baylis T. Gordon bought the house and 33 acres in 1882. Known as "Pomp" for the parties and entertainment he was host to, Gordon also had a more serious side as a Missouri state senator. The property was used as a stock farm at this time, and he was also well known for his fine cattle and horses. His son, Baylis Gordon, Jr., who inherited the farm in 1915, served as a state representative.

THIS IS PROBABLY THE ONE MOST IMPORTANT PART OF THIS DATA FORM!

Please Attach a copy of a topographic map with the site marked on it.



MISSOURI OFFICE OF HISTORIC PRESERVATION

ARCHITECTURAL/HISTORIC INVENTORY SURVEY FORM

CL-AS-002-FD

1. NO. L-		4. PRESENT LOCAL NAME(S) OR DESIGNATION(S) 704 N. Nashua; "Shadowlawn"		1. NO.
2. COUNTY Clay		5. OTHER NAME(S)		
3. LOCATION OF NEGATIVES Liberty Community Development		16. THEMATIC CATEGORY		4. PRESENT LOCAL NAME(S) OR DESIGNATION(S)
6. SPECIFIC LEGAL LOCATION TOWNSHIP _____ RANGE _____ SECTION _____ IF CITY OR TOWN, STREET ADDRESS		17. DATE(S) OR PERIOD late 1860's		
7. CITY OR TOWN IF RURAL, VICINITY Liberty		18. STYLE OR DESIGN Gothic Revival		6. TOWNSHIP
8. DESCRIPTION OF LOCATION		19. ARCHITECT OR ENGINEER		
9. COORDINATES LAT _____ LONG _____		20. CONTRACTOR OR BUILDER		SECTION
10. SITE () BUILDING (X) STRUCTURE () OBJECT ()		21. ORIGINAL USE, IF APPARENT residence		
11. ON NATIONAL REGISTER? YES () NO (X)		22. PRESENT USE residence		
12. IS IT ELIGIBLE? YES (X) NO ()		23. OWNERSHIP PUBLIC () PRIVATE (X)		
13. PART OF ESTAB. HIST. DISTRICT? YES () NO (X)		24. OWNER'S NAME AND ADDRESS IF KNOWN Janie Loughrey		
14. DISTRICT POTENTIAL? YES () NO (X)		25. OPEN TO PUBLIC? YES () NO (X)		
15. NAME OF ESTABLISHED DISTRICT		26. LOCAL CONTACT PERSON OR ORGANIZATION Community Development Coordinator		
42. FURTHER DESCRIPTION OF IMPORTANT FEATURES The house has many features typical of the Gothic Revival style, such as the steeply pitched gable roof with center front wall gable, also steeply pitched. The arched 2/2 windows are tall and narrow, and have elaborate scrolled caps. The front facade is running bond brick, and the sides and rear are common bond. The house sits on a high basement, and the basement windows also have elaborate caps, although slightly (over)		27. OTHER SURVEYS IN WHICH INCLUDED		
43. HISTORY AND SIGNIFICANCE There was originally a hemp walk on the property in the 1830's, but it is believed the present house was built by Nathaniel Powell during the late 1860's. The Powell's had an apple orchard on the property, and used one room in the basement to store apples. The property was sold in 1881 for \$6000.00 to William E. Bell. Mr. Bell was an early pioneer who came from Kentucky to Clay County in 1834. He was the director of the National Commercial Bank. The Bells were wealthy landowners who wintered in California. On one of Mr. Bell's frequent train trips, he won at a poker game with the Vice President of the United States. The property has been in the family since 1881.		28. NO. OF STORIES 1 1/2		
44. DESCRIPTION OF ENVIRONMENT AND OUTBUILDINGS The ten acre site sits on the top of a ridge. Several of the mature trees on the wooded lot came from "Maple Woods" in 1916. The present garage is on the foundation of the old barn.		29. BASEMENT? YES (X) NO ()		
45. SOURCES OF INFORMATION Interview with owner. Clay County Centennial Souvenir, 1922.		30. FOUNDATION MATERIAL brick		
RETURN THIS FORM WHEN COMPLETED TO: OFFICE OF HISTORIC PRESERVATION P.O. BOX 176 JEFFERSON CITY, MISSOURI 65102 PH. 314-751-4096		31. WALL CONSTRUCTION brick		
IF ADDITIONAL SPACE IS NEEDED, ATTACH SEPARATE SHEET(S) TO THIS FORM		32. ROOF TYPE AND MATERIAL gable; composition shingle		
46. PREPARED BY Deon Wolfenbarger		33. NO. OF BAYS FRONT 3 SIDE 2		
47. ORGANIZATION Community Development		34. WALL TREATMENT brick		
48. DATE 8/87		35. PLAN SHAPE rectangle		
49. REVISION DATE(S)		36. CHANGES (EXPLAIN IN NO. 42) ADDITION (X) ALTERED (X) MOVED ()		
PHOTO MUST BE PROVIDED		37. CONDITION INTERIOR _____ EXTERIOR good		
38. PRESERVATION UNDERWAY? YES (X) NO ()		39. ENDANGERED? BY WHAT? YES () NO (X)		
40. VISIBLE FROM PUBLIC ROAD? YES (X) NO ()		41. DISTANCE FROM AND FRONTAGE ON ROAD		

Sketch map of location

Site No. L-

Section _____ Township _____ Range _____

Indicate the chief topographical features, such as streams and elevations. Also indicate houses and roads. Indicate the site location by enclosing the site area with dotted line. Note scale of map and portion of section included in sketch map. Include drawings, photographs, etc. on additional pages.

Indicate part of section included in sketch map.



Notes: 42. (cont.) different from those on the first floor. Decorative verge-boards have been removed for restoration. The present front porch is a recent addition, although it is a reproduction from another Gothic Revival house in Fayette, MO (Huntington Hall, ca. 1851-1852). The original front porch was replaced with a Craftsman porch, probably around the 1920's. Historic photos indicate that the original front porch was quite elaborate, and extended the full length of the house and wrapped around the right side. The current porch has slender square supports, flattend arches, and a flat roof. A second story door in the front gable was originally a Gothic arched window. The basement originally housed the kitchen, and features two walkout doors in the rear. The interior is currently undergoing renovation. The front entry features leaded glass sidelights and elliptical fanlights.

THIS IS PROBABLY THE ONE MOST IMPORTANT PART OF THIS DATA FORM!

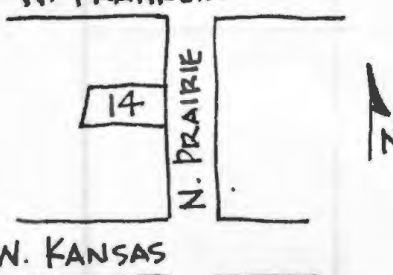
Please Attach a copy of a topographic map with the site marked on it.



MISSOURI OFFICE OF HISTORIC PRESERVATION

ARCHITECTURAL/HISTORIC INVENTORY SURVEY FORM

CLAS-002-197

1. NO. C-32		4. PRESENT LOCAL NAME(S) OR DESIGNATION(S) 14 N. Prairie		1. NO.
2. COUNTY Clay		5. OTHER NAME(S)		
3. LOCATION OF Liberty NEGATIVES Community Development				4. PRESENT LOCAL NAME(S) OR DESIGNATION(S)
6. SPECIFIC LEGAL LOCATION TOWNSHIP 51N RANGE 31W SECTION 7 IF CITY OR TOWN, STREET ADDRESS		16. THEMATIC CATEGORY		
7. CITY OR TOWN IF RURAL, VICINITY Liberty		17. DATE(S) OR PERIOD late 19th cent.		4. PRESENT LOCAL NAME(S) OR DESIGNATION(S)
8. DESCRIPTION OF LOCATION W. FRANKLIN 		18. STYLE OR DESIGN National - gable-front-and-wing		
		19. ARCHITECT OR ENGINEER		4. PRESENT LOCAL NAME(S) OR DESIGNATION(S)
		20. CONTRACTOR OR BUILDER		
		21. ORIGINAL USE, IF APPARENT residence		4. PRESENT LOCAL NAME(S) OR DESIGNATION(S)
		22. PRESENT USE residence		
		23. OWNERSHIP PUBLIC () PRIVATE (X)		4. PRESENT LOCAL NAME(S) OR DESIGNATION(S)
		24. OWNER'S NAME AND ADDRESS IF KNOWN		
9. COORDINATES UTM LAT N121,400 LONG E522,000		25. OPEN TO PUBLIC? YES () NO (X)		4. PRESENT LOCAL NAME(S) OR DESIGNATION(S)
10. SITE () STRUCTURE () BUILDING (X) OBJECT ()		26. LOCAL CONTACT PERSON OR ORGANIZATION Community Development Director		
11. ON NATIONAL REGISTER? YES () NO (X)		27. OTHER SURVEYS IN WHICH INCLUDED		4. PRESENT LOCAL NAME(S) OR DESIGNATION(S)
12. IS IT ELIGIBLE? YES () NO (X)				
13. PART OF ESTAB. HIST. DISTRICT? YES () NO (X)				4. PRESENT LOCAL NAME(S) OR DESIGNATION(S)
14. DISTRICT POTENTIAL? YES (X) NO ()				
15. NAME OF ESTABLISHED DISTRICT				4. PRESENT LOCAL NAME(S) OR DESIGNATION(S)
42. FURTHER DESCRIPTION OF IMPORTANT FEATURES This vernacular housing form has a front porch inset in the "L" between the intersection of the two wings. The hip-roof porch has simple, round classical columns. The tall, narrow windows are paired on the first floor, and single on the secon with an entablature surround. The porch has a small, multi-paned casement window. The stucco appears to be non-historic; there is a band separating the first from the second floor.		PHOTO MUST BE PROVIDED		
43. HISTORY AND SIGNIFICANCE Although quite modest in its execution, the house is nonetheless representative of the many simple, vernacular houses built. Its scale and setting lend character to the edge of the historic district.				
44. DESCRIPTION OF ENVIRONMENT AND OUTBUILDINGS The current lot is very small, and the house is set close to the street. It is on the edge of a potential historic district, and is important in anchoring the visual character. It is across the street from a parking lot.				6. TOWNSHIP
45. SOURCES OF INFORMATION				
46. PREPARED BY Deon Wolfenbarger				SECTION
47. ORGANIZATION Community Development				
48. DATE 49. REVISION DATE(S)				
4/87				


RETURN THIS FORM WHEN COMPLETED TO: OFFICE OF HISTORIC PRESERVATION
P.O. BOX 176
JEFFERSON CITY, MISSOURI 65102
PH. 314-751-4096

IF ADDITIONAL SPACE IS NEEDED, ATTACH
SEPARATE SHEET(S) TO THIS FORM

CL-AS-002-197

Range 31W

N



S

Notes:

THIS IS PROBABLY THE ONE MOST IMPORTANT PART OF THIS DATA FORM!

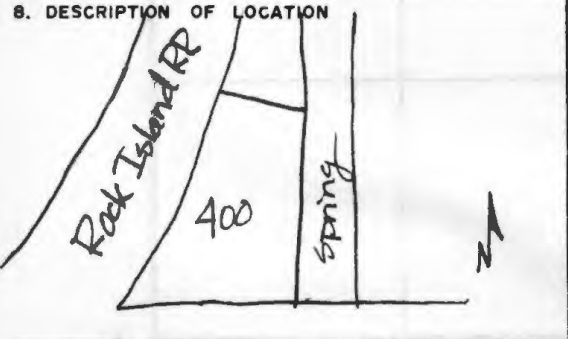
Please Attach a copy of a topographic map with the site marked on it.



MISSOURI OFFICE OF HISTORIC PRESERVATION

ARCHITECTURAL/HISTORIC INVENTORY SURVEY FORM

CL-AS-002-198

1. NO. L-24		4. PRESENT LOCAL NAME(S) OR DESIGNATION(S) 400 Spring Street; Wymore-Wornall House		1. NO.
2. COUNTY Clay		5. OTHER NAME(S) Hughes-Wymore House		2. COUNTY
3. LOCATION OF LIBERTY NEGATIVES Community Development				4. PRESENT LOCAL NAME(S) OR DESIGNATION(S)
6. SPECIFIC LEGAL LOCATION TOWNSHIP 51N RANGE 31W SECTION 8 IF CITY OR TOWN, STREET ADDRESS		16. THEMATIC CATEGORY		2. COUNTY
7. CITY OR TOWN IF RURAL, VICINITY Liberty		17. DATE(S) OR PERIOD ca. 1835 & 1860's		4. PRESENT LOCAL NAME(S) OR DESIGNATION(S)
8. DESCRIPTION OF LOCATION 		18. STYLE OR DESIGN Greek Revival		2. COUNTY
9. COORDINATES UTM LAT N120,000 LONG E531,300		19. ARCHITECT OR ENGINEER		4. PRESENT LOCAL NAME(S) OR DESIGNATION(S)
10. SITE () STRUCTURE () BUILDING (X) OBJECT ()		20. CONTRACTOR OR BUILDER		2. COUNTY
11. ON NATIONAL REGISTER? YES () NO (X)		21. ORIGINAL USE, IF APPARENT residence		4. PRESENT LOCAL NAME(S) OR DESIGNATION(S)
12. IS IT ELIGIBLE? YES () NO (X)		22. PRESENT USE residence		2. COUNTY
13. PART OF ESTAB. HIST. DISTRICT? YES () NO (X)		23. OWNERSHIP PUBLIC () PRIVATE (X)		4. PRESENT LOCAL NAME(S) OR DESIGNATION(S)
14. DISTRICT POTENTIAL? YES () NO (X)		24. OWNER'S NAME AND ADDRESS IF KNOWN Helen Walker		2. COUNTY
15. NAME OF ESTABLISHED DISTRICT		25. OPEN TO PUBLIC? YES () NO (X)		4. PRESENT LOCAL NAME(S) OR DESIGNATION(S)
42. FURTHER DESCRIPTION OF IMPORTANT FEATURES The visible structure has a side gable roof with a centered cross gable. The boxed cornice has gable end returns. The flat roofed entry portico has simple, tapering square wood columns, with square balcony rails above. There is a door on both levels. The first floor door has an elaborate entry, with multi-paned rectangular side and transom lights. The current windows are 6/6. There is a rear addition.		26. LOCAL CONTACT PERSON OR ORGANIZATION Community Development Director		2. COUNTY
43. HISTORY AND SIGNIFICANCE The Wymore-Wornall House is an early modified log structure. The log portion was built after 1835 by James and Nancy Hughes. James M. Hughes was an early settler and businessman of Clay County. He was a merchant with his brother, Graham Hughes, and Peter Burnett. James Hughes also had a mail contract, which may have been delivered to this residence, then on the outskirts of town, thus contributing to the rumor that the structure used to be a stage coach stop. William H. Wymore purchased the property in 1850. Wymore had a livery stable and owned large tracts of Clay County land. However, his family is best known for the tragedy that occurred during the daylight (cont.)		27. OTHER SURVEYS IN WHICH INCLUDED		4. PRESENT LOCAL NAME(S) OR DESIGNATION(S)
44. DESCRIPTION OF ENVIRONMENT AND OUTBUILDINGS The large wooded lot is on a dead-end street. There is a rear, historic brick outbuilding. The house is set at an angle to the road, and is obscured from view by vegetation.		46. PREPARED BY Deon Wolfenbarger		2. COUNTY
45. SOURCES OF INFORMATION Liberty Sun, Vol. 12, #11. History of Clay and Platte Counties, Missouri, 1885.		47. ORGANIZATION Community development		4. PRESENT LOCAL NAME(S) OR DESIGNATION(S)
RETURN THIS FORM WHEN COMPLETED TO: OFFICE OF HISTORIC PRESERVATION P.O. BOX 176 JEFFERSON CITY, MISSOURI 65102 PH. 314-751-4096		48. DATE 5/87		2. COUNTY
IF ADDITIONAL SPACE IS NEEDED, ATTACH SEPARATE SHEET(S) TO THIS FORM		49. REVISION DATE(S)		4. PRESENT LOCAL NAME(S) OR DESIGNATION(S)

Site No.

Please Attach a copy of a topographic map with the site marked on it.



MISSOURI OFFICE OF HISTORIC PRESERVATION

ARCHITECTURAL/HISTORIC INVENTORY SURVEY FORM

CL-AS-002-199

1. NO. C-43		4. PRESENT LOCAL NAME(S) OR DESIGNATION(S) 10 S. Terrace Av.		1. NO.
2. COUNTY Clay		5. OTHER NAME(S)		2. COUNTY
3. LOCATION of Liberty NEGATIVES Community Development				
6. SPECIFIC LEGAL LOCATION TOWNSHIP 51N RANGE 31W SECTION 7 IF CITY OR TOWN, STREET ADDRESS		16. THEMATIC CATEGORY		4. PRESENT LOCAL NAME(S) OR DESIGNATION(S)
7. CITY OR TOWN IF RURAL, VICINITY Liberty		17. DATE(S) OR PERIOD ca. 1910		
8. DESCRIPTION OF LOCATION <div style="border: 1px solid black; padding: 5px; width: fit-content;"> <p>W. KANSAS</p> </div>		18. STYLE OR DESIGN Craftsman bungalow		
		19. ARCHITECT OR ENGINEER		
9. COORDINATES UTM LAT N121,100 LONG E521,000		20. CONTRACTOR OR BUILDER		6. TOWNSHIP
10. SITE () STRUCTURE () BUILDING (X) OBJECT ()		21. ORIGINAL USE, IF APPARENT residence		
11. ON NATIONAL REGISTER? YES () NO (X)		22. PRESENT USE residence		SECTION
12. IS IT ELIGIBLE? YES () NO (X)		23. OWNERSHIP PUBLIC () PRIVATE (X)		
13. PART OF ESTAB. HIST. DISTRICT? YES () NO (X)		24. OWNER'S NAME AND ADDRESS IF KNOWN Patricia Ealey		
14. DISTRICT POTENTIAL? YES (X) NO ()		25. OPEN TO PUBLIC? YES () NO (X)		
15. NAME OF ESTABLISHED DISTRICT		26. LOCAL CONTACT PERSON OR ORGANIZATION Community Development Director		
		27. OTHER SURVEYS IN WHICH INCLUDED		
42. FURTHER DESCRIPTION OF IMPORTANT FEATURES A very modest bungalow with wide, overhanging, unenclosed eaves with exposed rafters. A shed-roof front porch has simple square porch supports. The attic windows are paired, and the other windows are 2/2. The stone porch foundation is in deteriorating condition.		<div style="border: 2px solid black; padding: 20px; width: 100%;"> <p>PHOTO MUST BE PROVIDED</p> </div>		
43. HISTORY AND SIGNIFICANCE Although modest in detail, the house contributes to the district by virtue of its scale, setting, and materials.				
44. DESCRIPTION OF ENVIRONMENT AND OUTBUILDINGS The house is set up high from the road. There is a stone foundation on the right front. A very small, simple garage is set into the right side of the yard sloping down to the creek.				
45. SOURCES OF INFORMATION City water permits		46. PREPARED BY Deon Wolfenbarger		
47. ORGANIZATION Community Development		48. DATE 4/87		
49. REVISION DATE(S)				
RETURN THIS FORM WHEN COMPLETED TO: OFFICE OF HISTORIC PRESERVATION P.O. BOX 176 JEFFERSON CITY, MISSOURI 65102 PH. 314-751-4096				

IF ADDITIONAL SPACE IS NEEDED, ATTACH SEPARATE SHEET(S) TO THIS FORM

CL-AS-002-199

Sketch map of location

Site No. C-43

Section 7

Township 51N

Range 31W

Indicate the chief topographical features, such as streams and elevations. Also indicate houses and roads. Indicate the site location by enclosing the site area with dotted line. Note scale of map and portion of section included in sketch map. Include drawings, photographs, etc. on additional pages.

Indicate part of section included in sketch map.



W

E



Notes:

THIS IS PROBABLY THE ONE MOST IMPORTANT PART OF THIS DATA FORM!

Please Attach a copy of a topographic map with the site marked on it.



CL-AS-002-200

4/87

CL-AS-002-200

Sketch map of location

Site No. _____

Section 7 Township 51N Range 31W

Indicate the chief topographical features, such as streams and elevations. Also indicate houses and roads. Indicate the site location by enclosing the site area with dotted line. Note scale of map and portion of section included in sketch map. Include drawings, photographs, etc. on additional pages.

N

Indicate part of section included in sketch map.



W

E

S

Notes:

THIS IS PROBABLY THE ONE MOST IMPORTANT PART OF THIS DATA FORM!

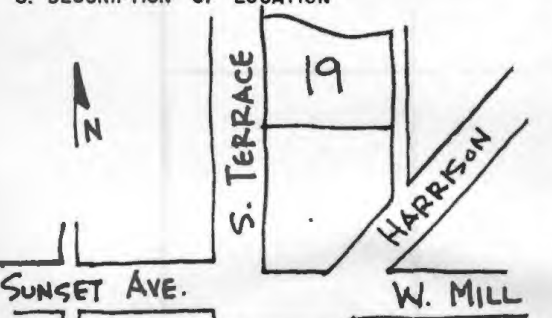
Please Attach a copy of a topographic map with the site marked on it.



MISSOURI OFFICE OF HISTORIC PRESERVATION

ARCHITECTURAL/HISTORIC INVENTORY SURVEY FORM

CL-AS-002-201

1. NO. H-12a	4. PRESENT LOCAL NAME(S) OR DESIGNATION(S) 21 S. Terrace Av.		1. NO.
2. COUNTY Clay	5. OTHER NAME(S) 19 S. Terrace		
3. LOCATION of Liberty NEGATIVES Community Development	16. THEMATIC CATEGORY 17. DATE(S) OR PERIOD 1925 18. STYLE OR DESIGN Craftsman bungalow 19. ARCHITECT OR ENGINEER 20. CONTRACTOR OR BUILDER L. D. Williams 21. ORIGINAL USE, IF APPARENT residence 22. PRESENT USE residence 23. OWNERSHIP PUBLIC () PRIVATE (x)		4. PRESENT LOCAL NAME(S) OR DESIGNATION(S)
6. SPECIFIC LEGAL LOCATION TOWNSHIP 51N RANGE 31W SECTION 7 IF CITY OR TOWN, STREET ADDRESS	28. NO. OF STORIES 1 29. BASEMENT? YES (X) NO () 30. FOUNDATION MATERIAL tile 31. WALL CONSTRUCTION frame 32. ROOF TYPE AND MATERIAL front gable, composition shingle 33. NO. OF BAYS FRONT 3 SIDE 3 34. WALL TREATMENT clapboard 35. PLAN SHAPE rectangle 36. CHANGES (EXPLAIN IN NO. 42) ADDITION () ALTERED () MOVED ()		
7. CITY OR TOWN IF RURAL, VICINITY Liberty	25. OPEN TO PUBLIC? YES () NO (X)		6. TOWNSHIP
8. DESCRIPTION OF LOCATION 	26. LOCAL CONTACT PERSON OR ORGANIZATION Community Development Director 27. OTHER SURVEYS IN WHICH INCLUDED		
9. COORDINATES UTM LAT N121,000 LONG E521,000	37. CONDITION INTERIOR EXTERIOR excellent 38. PRESERVATION UNDERWAY? YES () NO (X)		SECTION
10. SITE () STRUCTURE () BUILDING (X) OBJECT ()	39. ENDANGERED? BY WHAT? YES () NO (X)		
11. ON NATIONAL REGISTER? YES () NO (X)	40. VISIBLE FROM PUBLIC ROAD? YES (X) NO ()		
12. IS IT ELIGIBLE? YES () NO (X)	41. DISTANCE FROM AND FRONTAGE ON ROAD 110'		
13. PART OF ESTAB. HIST. DISTRICT? YES () NO (X)	42. FURTHER DESCRIPTION OF IMPORTANT FEATURES This front gabled Craftsman bungalow has wide, overhanging unenclosed eaves with exposed rafters, and triangular knee brackets under the gable. The front porch is inset, and has square wood columns set on brick piers, and simple square porch rails. The windows vary in size and type. The attic is 3/1; the front windows are 1/1, and may be replacement.		
14. DISTRICT POTENTIAL? YES (X) NO ()	<div style="border: 2px solid black; padding: 20px; text-align: center;"> PHOTO MUST BE PROVIDED </div>		
15. NAME OF ESTABLISHED DISTRICT	43. HISTORY AND SIGNIFICANCE Situated in the Prospect Heights subdivision, an area of modest, workingclass bungalows, the house remains a very nice example of its type. It adds to the character of the neighborhood by virtue of its integrity of design, materials, and setting.		
44. DESCRIPTION OF ENVIRONMENT AND OUTBUILDINGS The house is set quite close to the road on the very large, wooded lot. The left property edge is bounded by a creek. Parking is in the rear, reached by a back alley.			
45. SOURCES OF INFORMATION City building permits.	46. PREPARED BY Deon Wolfenbarger 47. ORGANIZATION Community Development 48. DATE 4/87 49. REVISION DATE(S)		
RETURN THIS FORM WHEN COMPLETED TO: OFFICE OF HISTORIC PRESERVATION P.O. BOX 176 JEFFERSON CITY, MISSOURI 65102 PH. 314-751-4096			

Sketch map of location

Site No. H-12a

Section 7 Township 51N Range 31W

Indicate the chief topographical features, such as streams and elevations. Also indicate houses and roads. Indicate the site location by enclosing the site area with dotted line. Note scale of map and portion of section included in sketch map. Include drawings, photographs, etc. on additional pages.

N

Indicate part of section included in sketch map.

W



E

S

Notes:

THIS IS PROBABLY THE ONE MOST IMPORTANT PART OF THIS DATA FORM!

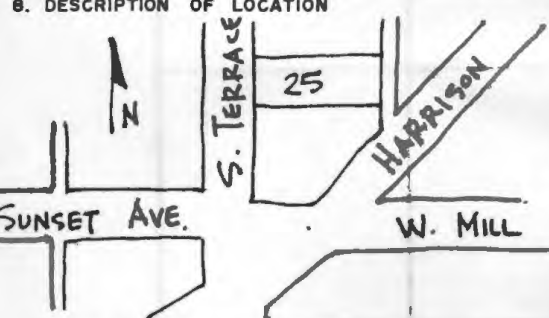
Please Attach a copy of a topographic map with the site marked on it.



MISSOURI OFFICE OF HISTORIC PRESERVATION

ARCHITECTURAL/HISTORIC INVENTORY SURVEY FORM

CL-AS-002-202

1. NO. C-3		4. PRESENT LOCAL NAME(S) OR DESIGNATION(S) 25 S. Terrace Av.		1. NO.
2. COUNTY Clay		5. OTHER NAME(S)		2. COUNTY
3. LOCATION OF Liberty NEGATIVES Community Development				
6. SPECIFIC LEGAL LOCATION TOWNSHIP 51N RANGE 31W SECTION 7 IF CITY OR TOWN, STREET ADDRESS		16. THEMATIC CATEGORY		4. PRESENT LOCAL NAME(S) OR DESIGNATION(S)
7. CITY OR TOWN IF RURAL, VICINITY Liberty		17. DATE(S) OR PERIOD ca. 1913		
8. DESCRIPTION OF LOCATION 		18. STYLE OR DESIGN Craftsman bungalow		5. OTHER NAME(S)
		19. ARCHITECT OR ENGINEER		
9. COORDINATES UTM LAT N120,900 LONG E521,000		20. CONTRACTOR OR BUILDER		6. TOWNSHIP
10. SITE () STRUCTURE () BUILDING (X) OBJECT ()		21. ORIGINAL USE, IF APPARENT residence		
11. ON NATIONAL REGISTER? YES () NO (X)		22. PRESENT USE residence		RANGE
12. IS IT ELIGIBLE? YES () NO (X)		23. OWNERSHIP PUBLIC () PRIVATE (X)		
13. PART OF ESTAB. HIST. DISTRICT? YES () NO (X)		24. OWNER'S NAME AND ADDRESS IF KNOWN Daniel & Nichola Frick		SECTION
14. DISTRICT POTENTIAL? YES (X) NO ()		25. OPEN TO PUBLIC? YES () NO (X)		
15. NAME OF ESTABLISHED DISTRICT		26. LOCAL CONTACT PERSON OR ORGANIZATION Community Development Director		
		27. OTHER SURVEYS IN WHICH INCLUDED		
42. FURTHER DESCRIPTION OF IMPORTANT FEATURES This side-gable bungalow has and inset porch under the roof on the right. The porch columns are square tapers with simple square railings. There is a low, shed-roof front dormer with a group of three small casement windows. For the most part, the remaining windows are paired, 1/1 double-hung sash. There is a one story bay on the right.		28. NO. OF STORIES 1		
		29. BASEMENT? YES (X) NO ()		
		30. FOUNDATION MATERIAL stone-faced concrete block		
		31. WALL CONSTRUCTION frame		
		32. ROOF TYPE AND MATERIAL gable; composition shingle		
		33. NO. OF BAYS FRONT 3 SIDE 3		
		34. WALL TREATMENT clapboard		
		35. PLAN SHAPE square		
		36. CHANGES ADDITION () (EXPLAIN IN NO. 42) ALTERED () MOVED ()		
		37. CONDITION INTERIOR EXTERIOR excellent		
		38. PRESERVATION UNDERWAY? YES () NO (X)		
		39. ENDANGERED? BY WHAT? YES () NO (X)		
		40. VISIBLE FROM PUBLIC ROAD? YES (X) NO ()		
		41. DISTANCE FROM AND FRONTAGE ON ROAD 50'		
43. HISTORY AND SIGNIFICANCE A very nice example of a Craftsman bungalow in nearly original condition, the house adds to the character of the historic neighborhood by virtue of its size, detail, material, and design.		<div style="border: 2px solid black; padding: 20px; width: 100%;"> <p>PHOTO MUST BE PROVIDED</p> </div>		
44. DESCRIPTION OF ENVIRONMENT AND OUTBUILDINGS Parking is in the rear, and is reached from the back alley. The house is set close to the road. The lots on this block of S. Terrace are very hilly and wooded.				
45. SOURCES OF INFORMATION City water permits		46. PREPARED BY Deon Wolfenbarger		
		47. ORGANIZATION Community Development		
		48. DATE 4/87		
		49. REVISION DATE(S)		

RETURN THIS FORM WHEN COMPLETED TO: OFFICE OF HISTORIC PRESERVATION
P.O. BOX 176
JEFFERSON CITY, MISSOURI 65102
PH. 314-751-4096

IF ADDITIONAL SPACE IS NEEDED, ATTACH SEPARATE SHEET(S) TO THIS FORM

CL-AS-002-202

Sketch map of location

Site No. C-3

Section 7 Township 51N Range 31W

Indicate the chief topographical features, such as streams and elevations. Also indicate houses and roads. Indicate the site location by enclosing the site area with dotted line. Note scale of map and portion of section included in sketch map. Include drawings, photographs, etc. on additional pages.

N

Indicate part of section included in sketch map.



W

E

S

Notes:

THIS IS PROBABLY THE ONE MOST IMPORTANT PART OF THIS DATA FORM!

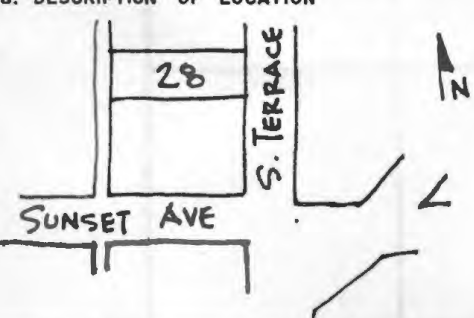
Please Attach a copy of a topographic map with the site marked on it.



MISSOURI OFFICE OF HISTORIC PRESERVATION

ARCHITECTURAL/HISTORIC INVENTORY SURVEY FORM

CL-AS-002-203

1. NO. H-10a		4. PRESENT LOCAL NAME(S) OR DESIGNATION(S) 28 S. Terrace Av.		1. NO.	
2. COUNTY Clay		5. OTHER NAME(S)			2. COUNTY
3. LOCATION of Liberty NEGATIVES Community Development					
6. SPECIFIC LEGAL LOCATION TOWNSHIP 1N RANGE 31W SECTION 7 IF CITY OR TOWN, STREET ADDRESS		16. THEMATIC CATEGORY		2. COUNTY	
7. CITY OR TOWN IF RURAL, VICINITY Liberty		17. DATE(S) OR PERIOD 1937			4. PRESENT LOCAL NAME(S) OR DESIGNATION(S)
8. DESCRIPTION OF LOCATION 		18. STYLE OR DESIGN Tudor			
9. COORDINATES UTM LAT N120,950 LONG E521,000		19. ARCHITECT OR ENGINEER		4. PRESENT LOCAL NAME(S) OR DESIGNATION(S)	
10. SITE () STRUCTURE () BUILDING (X) OBJECT ()		20. CONTRACTOR OR BUILDER E.L. Concnt			4. PRESENT LOCAL NAME(S) OR DESIGNATION(S)
11. ON NATIONAL REGISTER? YES () NO (X)		21. ORIGINAL USE, IF APPARENT residence			
12. IS IT ELIGIBLE? YES () NO (X)		22. PRESENT USE residence		4. PRESENT LOCAL NAME(S) OR DESIGNATION(S)	
13. PART OF ESTAB. HIST. DISTRICT? YES () NO (X)		23. OWNERSHIP PUBLIC () PRIVATE (X)			4. PRESENT LOCAL NAME(S) OR DESIGNATION(S)
14. DISTRICT POTENTIAL? YES (X) NO ()		24. OWNER'S NAME AND ADDRESS IF KNOWN			
15. NAME OF ESTABLISHED DISTRICT		25. OPEN TO PUBLIC? YES () NO (X)		4. PRESENT LOCAL NAME(S) OR DESIGNATION(S)	
42. FURTHER DESCRIPTION OF IMPORTANT FEATURES A gable front Tudor cottage with lower gable front entry and even lower pedimented portico. A right addition is under an extended portion of the gable, causing the typical varied eave-line heights of the Tudor style. The windows are 6/6. There is a curved wall attached to the left of the house. In response to the small, narrow lot, the house extends to the rear more, thereby placing the typical massive, elaborate chimney (cont).		26. LOCAL CONTACT PERSON OR ORGANIZATION Community Development Director			4. PRESENT LOCAL NAME(S) OR DESIGNATION(S)
43. HISTORY AND SIGNIFICANCE The Prospect Heights subdivision was primarily a workingclass neighborhood, and this house is representative of a modest example of the quite popular Tudor style.		27. OTHER SURVEYS IN WHICH INCLUDED			
44. DESCRIPTION OF ENVIRONMENT AND OUTBUILDINGS The house is set high from the road by a series of three terraces. The walk makes several turns through the front yard, which is landscaped in the English cottage style. Parking is in the rear, reached through a back alley.		28. NO. OF STORIES 1 1/2		4. PRESENT LOCAL NAME(S) OR DESIGNATION(S)	
45. SOURCES OF INFORMATION City building permits.		29. BASEMENT? YES (X) NO ()			4. PRESENT LOCAL NAME(S) OR DESIGNATION(S)
46. PREPARED BY Deon Wolfenbarger		30. FOUNDATION MATERIAL concrete block			
47. ORGANIZATION Community Development		31. WALL CONSTRUCTION frame		4. PRESENT LOCAL NAME(S) OR DESIGNATION(S)	
48. DATE		32. ROOF TYPE AND MATERIAL gable, composition shingle			4. PRESENT LOCAL NAME(S) OR DESIGNATION(S)
49. REVISION DATE(S)		33. NO. OF BAYS FRONT 3 SIDE			
46. PREPARED BY Deon Wolfenbarger		34. WALL TREATMENT stucco		4. PRESENT LOCAL NAME(S) OR DESIGNATION(S)	
47. ORGANIZATION Community Development		35. PLAN SHAPE irregular			4. PRESENT LOCAL NAME(S) OR DESIGNATION(S)
48. DATE		36. CHANGES (EXPLAIN IN NO. 42) ADDITION () ALTERED () MOVED ()			
49. REVISION DATE(S)		37. CONDITION INTERIOR EXTERIOR fair-good		4. PRESENT LOCAL NAME(S) OR DESIGNATION(S)	
46. PREPARED BY Deon Wolfenbarger		38. PRESERVATION UNDERWAY? YES () NO (X)			4. PRESENT LOCAL NAME(S) OR DESIGNATION(S)
47. ORGANIZATION Community Development		39. ENDANGERED? BY WHAT? YES () NO (X)			
48. DATE		40. VISIBLE FROM PUBLIC ROAD? YES (X) NO ()		4. PRESENT LOCAL NAME(S) OR DESIGNATION(S)	
49. REVISION DATE(S)		41. DISTANCE FROM AND FRONTAGE ON ROAD 50'			4. PRESENT LOCAL NAME(S) OR DESIGNATION(S)
46. PREPARED BY Deon Wolfenbarger		42. FURTHER DESCRIPTION OF IMPORTANT FEATURES A gable front Tudor cottage with lower gable front entry and even lower pedimented portico. A right addition is under an extended portion of the gable, causing the typical varied eave-line heights of the Tudor style. The windows are 6/6. There is a curved wall attached to the left of the house. In response to the small, narrow lot, the house extends to the rear more, thereby placing the typical massive, elaborate chimney (cont).			
47. ORGANIZATION Community Development		43. HISTORY AND SIGNIFICANCE The Prospect Heights subdivision was primarily a workingclass neighborhood, and this house is representative of a modest example of the quite popular Tudor style.		4. PRESENT LOCAL NAME(S) OR DESIGNATION(S)	
48. DATE		44. DESCRIPTION OF ENVIRONMENT AND OUTBUILDINGS The house is set high from the road by a series of three terraces. The walk makes several turns through the front yard, which is landscaped in the English cottage style. Parking is in the rear, reached through a back alley.			4. PRESENT LOCAL NAME(S) OR DESIGNATION(S)
49. REVISION DATE(S)		45. SOURCES OF INFORMATION City building permits.			
46. PREPARED BY Deon Wolfenbarger		46. PREPARED BY Deon Wolfenbarger		4. PRESENT LOCAL NAME(S) OR DESIGNATION(S)	
47. ORGANIZATION Community Development		47. ORGANIZATION Community Development			4. PRESENT LOCAL NAME(S) OR DESIGNATION(S)
48. DATE		48. DATE			
49. REVISION DATE(S)		49. REVISION DATE(S)		4. PRESENT LOCAL NAME(S) OR DESIGNATION(S)	
46. PREPARED BY Deon Wolfenbarger		46. PREPARED BY Deon Wolfenbarger			4. PRESENT LOCAL NAME(S) OR DESIGNATION(S)
47. ORGANIZATION Community Development		47. ORGANIZATION Community Development			
48. DATE		48. DATE		4. PRESENT LOCAL NAME(S) OR DESIGNATION(S)	
49. REVISION DATE(S)		49. REVISION DATE(S)			4. PRESENT LOCAL NAME(S) OR DESIGNATION(S)
46. PREPARED BY Deon Wolfenbarger		46. PREPARED BY Deon Wolfenbarger			
47. ORGANIZATION Community Development		47. ORGANIZATION Community Development		4. PRESENT LOCAL NAME(S) OR DESIGNATION(S)	
48. DATE		48. DATE			4. PRESENT LOCAL NAME(S) OR DESIGNATION(S)
49. REVISION DATE(S)		49. REVISION DATE(S)			
46. PREPARED BY Deon Wolfenbarger		46. PREPARED BY Deon Wolfenbarger		4. PRESENT LOCAL NAME(S) OR DESIGNATION(S)	
47. ORGANIZATION Community Development		47. ORGANIZATION Community Development			4. PRESENT LOCAL NAME(S) OR DESIGNATION(S)
48. DATE		48. DATE			
49. REVISION DATE(S)		49. REVISION DATE(S)		4. PRESENT LOCAL NAME(S) OR DESIGNATION(S)	
46. PREPARED BY Deon Wolfenbarger		46. PREPARED BY Deon Wolfenbarger			4. PRESENT LOCAL NAME(S) OR DESIGNATION(S)
47. ORGANIZATION Community Development		47. ORGANIZATION Community Development			
48. DATE		48. DATE		4. PRESENT LOCAL NAME(S) OR DESIGNATION(S)	
49. REVISION DATE(S)		49. REVISION DATE(S)			4. PRESENT LOCAL NAME(S) OR DESIGNATION(S)
46. PREPARED BY Deon Wolfenbarger		46. PREPARED BY Deon Wolfenbarger			
47. ORGANIZATION Community Development		47. ORGANIZATION Community Development		4. PRESENT LOCAL NAME(S) OR DESIGNATION(S)	
48. DATE		48. DATE			4. PRESENT LOCAL NAME(S) OR DESIGNATION(S)
49. REVISION DATE(S)		49. REVISION DATE(S)			
46. PREPARED BY Deon Wolfenbarger		46. PREPARED BY Deon Wolfenbarger		4. PRESENT LOCAL NAME(S) OR DESIGNATION(S)	
47. ORGANIZATION Community Development		47. ORGANIZATION Community Development			4. PRESENT LOCAL NAME(S) OR DESIGNATION(S)
48. DATE		48. DATE			
49. REVISION DATE(S)		49. REVISION DATE(S)		4. PRESENT LOCAL NAME(S) OR DESIGNATION(S)	
46. PREPARED BY Deon Wolfenbarger		46. PREPARED BY Deon Wolfenbarger			4. PRESENT LOCAL NAME(S) OR DESIGNATION(S)
47. ORGANIZATION Community Development		47. ORGANIZATION Community Development			
48. DATE		48. DATE		4. PRESENT LOCAL NAME(S) OR DESIGNATION(S)	
49. REVISION DATE(S)		49. REVISION DATE(S)			4. PRESENT LOCAL NAME(S) OR DESIGNATION(S)
46. PREPARED BY Deon Wolfenbarger		46. PREPARED BY Deon Wolfenbarger			
47. ORGANIZATION Community Development		47. ORGANIZATION Community Development		4. PRESENT LOCAL NAME(S) OR DESIGNATION(S)	
48. DATE		48. DATE			4. PRESENT LOCAL NAME(S) OR DESIGNATION(S)
49. REVISION DATE(S)		49. REVISION DATE(S)			
46. PREPARED BY Deon Wolfenbarger		46. PREPARED BY Deon Wolfenbarger		4. PRESENT LOCAL NAME(S) OR DESIGNATION(S)	
47. ORGANIZATION Community Development		47. ORGANIZATION Community Development			4. PRESENT LOCAL NAME(S) OR DESIGNATION(S)
48. DATE		48. DATE			
49. REVISION DATE(S)		49. REVISION DATE(S)		4. PRESENT LOCAL NAME(S) OR DESIGNATION(S)	
46. PREPARED BY Deon Wolfenbarger		46. PREPARED BY Deon Wolfenbarger			4. PRESENT LOCAL NAME(S) OR DESIGNATION(S)
47. ORGANIZATION Community Development		47. ORGANIZATION Community Development			
48. DATE		48. DATE		4. PRESENT LOCAL NAME(S) OR DESIGNATION(S)	
49. REVISION DATE(S)		49. REVISION DATE(S)			4. PRESENT LOCAL NAME(S) OR DESIGNATION(S)
46. PREPARED BY Deon Wolfenbarger		46. PREPARED BY Deon Wolfenbarger			
47. ORGANIZATION Community Development		47. ORGANIZATION Community Development		4. PRESENT LOCAL NAME(S) OR DESIGNATION(S)	
48. DATE		48. DATE			4. PRESENT LOCAL NAME(S) OR DESIGNATION(S)
49. REVISION DATE(S)		49. REVISION DATE(S)			
46. PREPARED BY Deon Wolfenbarger		46. PREPARED BY Deon Wolfenbarger		4. PRESENT LOCAL NAME(S) OR DESIGNATION(S)	
47. ORGANIZATION Community Development		47. ORGANIZATION Community Development			4. PRESENT LOCAL NAME(S) OR DESIGNATION(S)
48. DATE		48. DATE			
49. REVISION DATE(S)		49. REVISION DATE(S)		4. PRESENT LOCAL NAME(S) OR DESIGNATION(S)	
46. PREPARED BY Deon Wolfenbarger		46. PREPARED BY Deon Wolfenbarger			4. PRESENT LOCAL NAME(S) OR DESIGNATION(S)
47. ORGANIZATION Community Development		47. ORGANIZATION Community Development			
48. DATE		48. DATE		4. PRESENT LOCAL NAME(S) OR DESIGNATION(S)	
49. REVISION DATE(S)		49. REVISION DATE(S)			4. PRESENT LOCAL NAME(S) OR DESIGNATION(S)
46. PREPARED BY Deon Wolfenbarger		46. PREPARED BY Deon Wolfenbarger			
47. ORGANIZATION Community Development		47. ORGANIZATION Community Development		4. PRESENT LOCAL NAME(S) OR DESIGNATION(S)	
48. DATE		48. DATE			4. PRESENT LOCAL NAME(S) OR DESIGNATION(S)
49. REVISION DATE(S)		49. REVISION DATE(S)			
46. PREPARED BY Deon Wolfenbarger		46. PREPARED BY Deon Wolfenbarger		4. PRESENT LOCAL NAME(S) OR DESIGNATION(S)	
47. ORGANIZATION Community Development		47. ORGANIZATION Community Development			4. PRESENT LOCAL NAME(S) OR DESIGNATION(S)
48. DATE		48. DATE			
49. REVISION DATE(S)		49. REVISION DATE(S)		4. PRESENT LOCAL NAME(S) OR DESIGNATION(S)	
46. PREPARED BY Deon Wolfenbarger		46. PREPARED BY Deon Wolfenbarger			4. PRESENT LOCAL NAME(S) OR DESIGNATION(S)
47. ORGANIZATION Community Development		47. ORGANIZATION Community Development			
48. DATE		48. DATE		4. PRESENT LOCAL NAME(S) OR DESIGNATION(S)	
49. REVISION DATE(S)		49. REVISION DATE(S)			4. PRESENT LOCAL NAME(S) OR DESIGNATION(S)
46. PREPARED BY Deon Wolfenbarger		46. PREPARED BY Deon Wolfenbarger			
47. ORGANIZATION Community Development		47. ORGANIZATION Community Development		4. PRESENT LOCAL NAME(S) OR DESIGNATION(S)	
48. DATE		48. DATE			4. PRESENT LOCAL NAME(S) OR DESIGNATION(S)
49. REVISION DATE(S)		49. REVISION DATE(S)			
46. PREPARED BY Deon Wolfenbarger		46. PREPARED BY Deon Wolfenbarger		4. PRESENT LOCAL NAME(S) OR DESIGNATION(S)	
47. ORGANIZATION Community Development		47. ORGANIZATION Community Development			4. PRESENT LOCAL NAME(S) OR DESIGNATION(S)
48. DATE		48. DATE			
49. REVISION DATE(S)		49. REVISION DATE(S)		4. PRESENT LOCAL NAME(S) OR DESIGNATION(S)	
46. PREPARED BY Deon Wolfenbarger		46. PREPARED BY Deon Wolfenbarger			4. PRESENT LOCAL NAME(S) OR DESIGNATION(S)
47. ORGANIZATION Community Development		47. ORGANIZATION Community Development			
48. DATE		48. DATE		4. PRESENT LOCAL NAME(S) OR DESIGNATION(S)	
49. REVISION DATE(S)		49. REVISION DATE(S)			4. PRESENT LOCAL NAME(S) OR DESIGNATION(S)
46. PREPARED BY Deon Wolfenbarger		46. PREPARED BY Deon Wolfenbarger			
47. ORGANIZATION Community Development		47. ORGANIZATION Community Development		4. PRESENT LOCAL NAME(S) OR DESIGNATION(S)	
48. DATE		48. DATE			4. PRESENT LOCAL NAME(S) OR DESIGNATION(S)
49. REVISION DATE(S)		49. REVISION DATE(S)			
46. PREPARED BY Deon Wolfenbarger		46. PREPARED BY Deon Wolfenbarger		4. PRESENT LOCAL NAME(S) OR DESIGNATION(S)	
47. ORGANIZATION Community Development		47. ORGANIZATION Community Development			4. PRESENT LOCAL NAME(S) OR DESIGNATION(S)
48. DATE		48. DATE			
49. REVISION DATE(S)		49. REVISION DATE(S)		4. PRESENT LOCAL NAME(S) OR DESIGNATION(S)	
46. PREPARED BY Deon Wolfenbarger		46. PREPARED BY Deon Wolfenbarger			4. PRESENT LOCAL NAME(S) OR DESIGNATION(S)
47. ORGANIZATION Community Development		47. ORGANIZATION Community Development			
48. DATE		48. DATE		4. PRESENT LOCAL NAME(S) OR DESIGNATION(S)	
49. REVISION DATE(S)		49. REVISION DATE(S)			4. PRESENT LOCAL NAME(S) OR DESIGNATION(S)
46. PREPARED BY Deon Wolfenbarger		46. PREPARED BY Deon Wolfenbarger			
47. ORGANIZATION Community Development		47. ORGANIZATION Community Development		4. PRESENT LOCAL NAME(S) OR DESIGNATION(S)	
48. DATE		48. DATE			4. PRESENT LOCAL NAME(S) OR DESIGNATION(S)
49. REVISION DATE(S)		49. REVISION DATE(S)			
46. PREPARED BY Deon Wolfenbarger		46. PREPARED BY Deon Wolfenbarger		4. PRESENT LOCAL NAME(S) OR DESIGNATION(S)	
47. ORGANIZATION Community Development		47. ORGANIZATION Community Development			4. PRESENT LOCAL NAME(S) OR DESIGNATION(S)
48. DATE		48. DATE			
49. REVISION DATE(S)		49. REVISION DATE(S)		4. PRESENT LOCAL NAME(S) OR DESIGNATION(S)	
46. PREPARED BY Deon Wolfenbarger		46. PREPARED BY Deon Wolfenbarger			4. PRESENT LOCAL NAME(S) OR DESIGNATION(S)
47. ORGANIZATION Community Development		47. ORGANIZATION Community Development			
48. DATE		48. DATE		4. PRESENT LOCAL NAME(S) OR DESIGNATION(S)	
49. REVISION DATE(S)		49. REVISION DATE(S)			4. PRESENT LOCAL NAME(S) OR DESIGNATION(S)
46. PREPARED BY Deon Wolfenbarger		46. PREPARED BY Deon Wolfenbarger			
47. ORGANIZATION Community Development		47. ORGANIZATION Community Development		4. PRESENT LOCAL NAME(S) OR DESIGNATION(S)	
48. DATE		48. DATE			4. PRESENT LOCAL NAME(S) OR DESIGNATION(S)
49. REVISION DATE(S)		49. REVISION DATE(S)			
46. PREPARED BY Deon Wolfenbarger		46. PREPARED BY Deon Wolfenbarger		4. PRESENT LOCAL NAME(S) OR DESIGNATION(S)	
47. ORGANIZATION Community Development		47. ORGANIZATION Community Development			4. PRESENT LOCAL NAME(S) OR DESIGNATION(S)
48. DATE		48. DATE			
49. REVISION DATE(S)		49. REVISION DATE(S)		4. PRESENT LOCAL NAME(S) OR DESIGNATION(S)	
46. PREPARED BY Deon Wolfenbarger		46. PREPARED BY Deon Wolfenbarger			4. PRESENT LOCAL NAME(S) OR DESIGNATION(S)
47. ORGANIZATION Community Development		47. ORGANIZATION Community Development			
48. DATE		48. DATE		4. PRESENT LOCAL NAME(S) OR DESIGNATION(S)	
49. REVISION DATE(S)		49. REVISION DATE(S)			4. PRESENT LOCAL NAME(S) OR DESIGNATION(S)
46. PREPARED BY Deon Wolfenbarger		46. PREPARED BY Deon Wolfenbarger			
47. ORGANIZATION Community Development		47. ORGANIZATION Community Development		4. PRESENT LOCAL NAME(S) OR DESIGNATION(S)	
48. DATE		48. DATE			4. PRESENT LOCAL NAME(S) OR DESIGNATION(S)
49. REVISION DATE(S)		49. REVISION DATE(S)			
46. PREPARED BY					


Sketch map of location

Site No. H-10a

Section 7 Township 51N Range 31W

Indicate the chief topographical features, such as streams and elevations. Also indicate houses and roads. Indicate the site location by enclosing the site area with dotted line. Note scale of map and portion of section included in sketch map. Include drawings, photographs, etc. on additional pages.

Indicate part of section included in sketch map.



Notes: 42. (cont.) on the left side, rather than the front.

THIS IS PROBABLY THE ONE MOST IMPORTANT PART OF THIS DATA FORM!

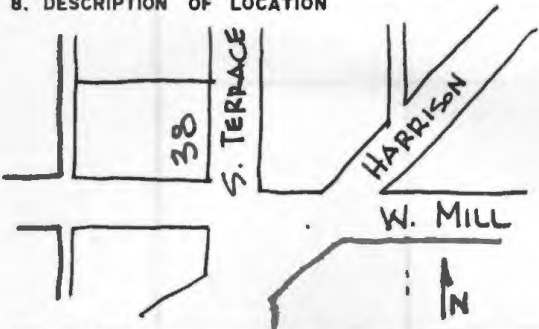
Please Attach a copy of a topographic map with the site marked on it.



MISSOURI OFFICE OF HISTORIC PRESERVATION

ARCHITECTURAL/HISTORIC INVENTORY SURVEY FORM

CL-AS-002-204

1. NO. H-9a		4. PRESENT LOCAL NAME(S) OR DESIGNATION(S) 38 S. Terrace		1. NO.	
2. COUNTY Clay		5. OTHER NAME(S)			2. COUNTY
3. LOCATION of Liberty NEGATIVES Community Development					
6. SPECIFIC LEGAL LOCATION TOWNSHIP 51N RANGE 31W SECTION 7 IF CITY OR TOWN, STREET ADDRESS		16. THEMATIC CATEGORY		28. NO. OF STORIES 2	
7. CITY OR TOWN IF RURAL, VICINITY Liberty		17. DATE(S) OR PERIOD ca. 1890's			29. BASEMENT? YES (X) NO ()
8. DESCRIPTION OF LOCATION 		18. STYLE OR DESIGN Queen Anne			
9. COORDINATES UTM LAT N120,750 LONG E521,000		19. ARCHITECT OR ENGINEER		31. WALL CONSTRUCTION frame	
10. SITE () STRUCTURE () BUILDING (X) OBJECT ()		20. CONTRACTOR OR BUILDER			32. ROOF TYPE AND MATERIAL Hip w/ cross gable; composition shingle
11. ON NATIONAL REGISTER? YES () NO (X)		21. ORIGINAL USE, IF APPARENT residence			
12. IS IT ELIGIBLE? YES () NO (X)		22. PRESENT USE residence		34. WALL TREATMENT clapboard	
13. PART OF ESTAB. HIST. DISTRICT? YES () NO (X)		23. OWNERSHIP PUBLIC () PRIVATE (X)			35. PLAN SHAPE irregular
14. DISTRICT POTENTIAL? YES (X) NO ()		24. OWNER'S NAME AND ADDRESS IF KNOWN Micheal & Carole Littlejohn			
15. NAME OF ESTABLISHED DISTRICT		25. OPEN TO PUBLIC? YES () NO (X)		37. CONDITION INTERIOR EXTERIOR good	
42. FURTHER DESCRIPTION OF IMPORTANT FEATURES A highly detailed example of the free classic subtype of the Queen Anne style. The wrap-around front porch features simple classical round columns, with square railings both below and on the balcony above. The truncated hip roof has cross gables to the front and both sides. Under the boxed cornices are paired brackets. A front bay is also bracketed, and features paired windows below and a single, stained glass window (cont.)		26. LOCAL CONTACT PERSON OR ORGANIZATION Community Development Director			38. PRESERVATION UNDERWAY? YES () NO (X)
43. HISTORY AND SIGNIFICANCE A very elaborate example of the free classic Queen Anne style, the house retains its integrity in design, materials, and setting. It adds to the character of the neighborhood. Prospect Heights was originally platted for smaller homes, but it is possible that this fine, large home was built before the subdivision was laid out.		27. OTHER SURVEYS IN WHICH INCLUDED			
44. DESCRIPTION OF ENVIRONMENT AND OUTBUILDINGS The house sits high up from the road on a prominent corner lot. Chain link fencing encloses the entire yard. A stone retaining wall is along the front, and a concrete wall along the side. A rear gable garage is reached off of Mill.		45. SOURCES OF INFORMATION		40. VISIBLE FROM PUBLIC ROAD? YES (X) NO ()	
46. PREPARED BY Deon Wolfenbarger		47. ORGANIZATION Community Development			41. DISTANCE FROM AND FRONTAGE ON ROAD 100'
48. DATE 4/87		49. REVISION DATE(S)			
6. TOWNSHIP		7. RANGE		SECTION	
8. SECTION					

RETURN THIS FORM WHEN COMPLETED TO: OFFICE OF HISTORIC PRESERVATION
P.O. BOX 176
JEFFERSON CITY, MISSOURI 65102
PH. 314-751-4096

IF ADDITIONAL SPACE IS NEEDED, ATTACH SEPARATE SHEET(S) TO THIS FORM

CL-AS-002-204

Sketch map of location

Site No. H-9a

Section 7

Township 51N

Range 31W

Indicate the chief topographical features, such as streams and elevations. Also indicate houses and roads. Indicate the site location by enclosing the site area with dotted line. Note scale of map and portion of section included in sketch map. Include drawings, photographs, etc. on additional pages.

N

Indicate part of section included in sketch map.

W



E

S

Notes: 42. (cont.) above. The window surrounds on this bay and another bay on the left are panelled. The remaining windows are 1/1. There is a rear addition, and an interior fireplace.

THIS IS PROBABLY THE ONE MOST IMPORTANT PART OF THIS DATA FORM!

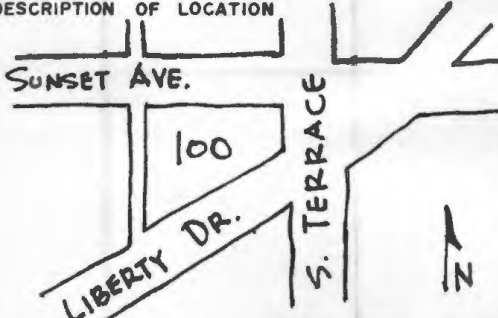
Please Attach a copy of a topographic map with the site marked on it.



MISSOURI OFFICE OF HISTORIC PRESERVATION

ARCHITECTURAL/HISTORIC INVENTORY SURVEY FORM

CL-AS-002-205

1. NO. H-14a		4. PRESENT LOCAL NAME(S) OR DESIGNATION(S) 100 S. Terrace Av.		1. NO.
2. COUNTY Clay		5. OTHER NAME(S)		2. COUNTY
3. LOCATION OF Liberty NEGATIVES Community Development				4. PRESENT LOCAL NAME(S) OR DESIGNATION(S)
6. SPECIFIC LEGAL LOCATION TOWNSHIP 51N RANGE 31W SECTION 7 IF CITY OR TOWN, STREET ADDRESS		16. THEMATIC CATEGORY		5. OTHER NAME(S)
7. CITY OR TOWN IF RURAL, VICINITY Liberty		17. DATE(S) OR PERIOD ca. 1906		6. TOWNSHIP
		18. STYLE OR DESIGN Prairie 4-square		7. RANGE
		19. ARCHITECT OR ENGINEER		8. SECTION
		20. CONTRACTOR OR BUILDER		9. CITY OR TOWN
8. DESCRIPTION OF LOCATION 		21. ORIGINAL USE, IF APPARENT residence		10. COUNTY
		22. PRESENT USE residence		11. PRESENT LOCAL NAME(S) OR DESIGNATION(S)
		23. OWNERSHIP PUBLIC () PRIVATE (X)		12. COUNTY
		24. OWNER'S NAME AND ADDRESS IF KNOWN		13. COUNTY
9. COORDINATES UTM LAT N120.700 LONG E521.000		25. OPEN TO PUBLIC? YES () NO (X)		14. COUNTY
10. SITE () STRUCTURE () BUILDING (X) OBJECT ()		26. LOCAL CONTACT PERSON OR ORGANIZATION Community Development Director		15. COUNTY
11. ON NATIONAL REGISTER? YES () NO (X)		27. OTHER SURVEYS IN WHICH INCLUDED		16. COUNTY
12. IS IT ELIGIBLE? YES () NO (X)				17. COUNTY
13. PART OF ESTAB. HIST. DISTRICT? YES () NO (X)				18. COUNTY
14. DISTRICT POTENTIAL? YES (X) NO ()				19. COUNTY
15. NAME OF ESTABLISHED DISTRICT				20. COUNTY
42. FURTHER DESCRIPTION OF IMPORTANT FEATURES A Praire 4-square, noted by its boxy floorplan and wide, overhanging hip-roof eaves, with classical round porch columns on the one-story, hip-roof porch. There is a front, hip-roof dormer with 4 narrow windows, and a left shed-roof dormer. Tehre is a central interior fireplace.		<div style="border: 2px solid black; width: 100px; height: 100px; margin: 0 auto; position: relative;"> <div style="position: absolute; top: 0; right: 0; bottom: 0; left: 0; border-left: 2px solid black; border-right: 2px solid black; border-top: 2px solid black; border-bottom: 2px solid black;"></div> <p style="text-align: center; margin: 0;">PHOTO MUST BE PROVIDED</p> </div>		5. OTHER NAME(S)
43. HISTORY AND SIGNIFICANCE Although somewhat modified by the siding alteration, the house is important nonetheless for its pivitol location at an intersection. Directly in front of a traffic light, it is part of the character of the historic area due to its size, setting, and design.				6. TOWNSHIP
44. DESCRIPTION OF ENVIRONMENT AND OUTBUILDINGS The odd-shaped lot is bounded on three sides by streets, and in the rear by an alley. The house is set high up from the streets. There are several mature evergreens. A rear, gable-roof, clapboard garage is reached from the alley.				7. RANGE
45. SOURCES OF INFORMATION City water permits		46. PREPARED BY Deon Wolfenbarger		8. SECTION
		47. ORGANIZATION Community Development		9. SECTION
		48. DATE 4/87		10. SECTION
		49. REVISION DATE(S)		11. SECTION

RETURN THIS FORM WHEN COMPLETED TO: OFFICE OF HISTORIC PRESERVATION
P.O. BOX 176
JEFFERSON CITY, MISSOURI 65102
PH. 314-751-4096

IF ADDITIONAL SPACE IS NEEDED, ATTACH SEPARATE SHEET(S) TO THIS FORM

CL-AS-002-205

Sketch map of location

Site No. H-14a

Section 7 Township 51N Range 31W

Indicate the chief topographical features, such as streams and elevations. Also indicate houses and roads. Indicate the site location by enclosing the site area with dotted line. Note scale of map and portion of section included in sketch map. Include drawings, photographs, etc. on additional pages.

N

Indicate part of section included in sketch map.

W



E

S

Notes:

THIS IS PROBABLY THE ONE MOST IMPORTANT PART OF THIS DATA FORM!

Please Attach a copy of a topographic map with the site marked on it.



MISSOURI OFFICE OF HISTORIC PRESERVATION

ARCHITECTURAL/HISTORIC INVENTORY SURVEY FORM

11-15-002-206

1. NO. H-21		4. PRESENT LOCAL NAME(S) OR DESIGNATION(S) 119 S. Terrace Av.		1. NO.	
2. COUNTY Clay		5. OTHER NAME(S)			2. COUNTY
3. LOCATION OF Liberty NEGATIVES Community Development					
6. SPECIFIC LEGAL LOCATION TOWNSHIP 51N RANGE 31W SECTION 7 IF CITY OR TOWN, STREET ADDRESS		16. THEMATIC CATEGORY		5. OTHER NAME(S)	
7. CITY OR TOWN IF RURAL, VICINITY Liberty		17. DATE(S) OR PERIOD ca. 1919			6. TOWNSHIP
8. DESCRIPTION OF LOCATION		18. STYLE OR DESIGN Prairie - vernacular			
		19. ARCHITECT OR ENGINEER		SECTION	
		20. CONTRACTOR OR BUILDER			
		21. ORIGINAL USE, IF APPARENT residence			
9. COORDINATES UTM LAT LONG E521,000		22. PRESENT USE residence		7. TOWNSHIP	
10. SITE () STRUCTURE () BUILDING (X) OBJECT ()		23. OWNERSHIP PUBLIC () PRIVATE (X)			RANGE
11. ON NATIONAL REGISTER? YES () NO (X)		24. OWNER'S NAME AND ADDRESS IF KNOWN Jack & Vada Graham			
12. IS IT ELIGIBLE? YES () NO (X)		25. OPEN TO PUBLIC? YES () NO (X)			
13. PART OF ESTAB. HIST. DISTRICT? YES () NO (X)		26. LOCAL CONTACT PERSON OR ORGANIZATION Community Development Director			
14. DISTRICT POTENTIAL? YES (X) NO ()		27. OTHER SURVEYS IN WHICH INCLUDED		8. TOWNSHIP	
15. NAME OF ESTABLISHED DISTRICT		28. NO. OF STORIES 1 1/2			RANGE
		29. BASEMENT? YES (X) NO ()			
		30. FOUNDATION MATERIAL stone			
		31. WALL CONSTRUCTION frame			
		32. ROOF TYPE AND MATERIAL cross gable; composition shingle		9. TOWNSHIP	
		33. NO. OF BAYS FRONT 2 SIDE 3			RANGE
		34. WALL TREATMENT clapboard			
		35. PLAN SHAPE L			
		36. CHANGES (EXPLAIN IN NO. 42) ADDITION () ALTERED () MOVED ()			
		37. CONDITION INTERIOR EXTERIOR good		10. TOWNSHIP	
		38. PRESERVATION UNDERWAY? YES () NO (X)			RANGE
		39. ENDANGERED? BY WHAT? YES () NO (X)			
		40. VISIBLE FROM PUBLIC ROAD? YES (X) NO ()			
		41. DISTANCE FROM AND FRONTAGE ON ROAD 100'			
42. FURTHER DESCRIPTION OF IMPORTANT FEATURES The Prairie features of this house include the full-length, hipped-roof front porch with tapering square columns set on stone piers and wide-overhanging eaves. The front gable has curved returns. There is a right, shed-roof dormer and a left cross gable.				11. TOWNSHIP	
<div style="border: 1px solid black; padding: 20px; text-align: center; width: 100%;"> <p>PHOTO MUST BE PROVIDED</p> </div>					
43. HISTORY AND SIGNIFICANCE A vernacular expression of the Prairie style on a simple home, the 1 1/2 story house serves as a transition in scale between the modest, one story homes to the right, and the large, high-style Prairie home on the left. It adds to the character of the neighborhood by virtue of its design, materials, mass, and setting.				12. TOWNSHIP	
44. DESCRIPTION OF ENVIRONMENT AND OUTBUILDINGS Situated on a larger lot, the right gravel drive curves around to parking in the rear. There are several mature trees in the neighborhood.					RANGE
45. SOURCES OF INFORMATION City water permits					
46. PREPARED BY Deon Wolfenbarger					
47. ORGANIZATION Community Development					
48. DATE 4/87 49. REVISION DATE(S)					

RETURN THIS FORM WHEN COMPLETED TO: OFFICE OF HISTORIC PRESERVATION
P.O. BOX 176
JEFFERSON CITY, MISSOURI 65102
PH. 314-751-4096

IF ADDITIONAL SPACE IS NEEDED, ATTACH SEPARATE SHEET(S) TO THIS FORM

4/87

CL-AS-002-206

Sketch map of location

Site No. H-21

Section 7 Township 51N Range 31W

Indicate the chief topographical features, such as streams and elevations. Also indicate houses and roads. Indicate the site location by enclosing the site area with dotted line. Note scale of map and portion of section included in sketch map. Include drawings, photographs, etc. on additional pages.

N

Indicate part of section included in sketch map.

W



E

S

Notes:

THIS IS PROBABLY THE ONE MOST IMPORTANT PART OF THIS DATA FORM!

Please Attach a copy of a topographic map with the site marked on it.



MISSOURI OFFICE OF HISTORIC PRESERVATION

ARCHITECTURAL/HISTORIC INVENTORY SURVEY FORM

CL-AS-002-207

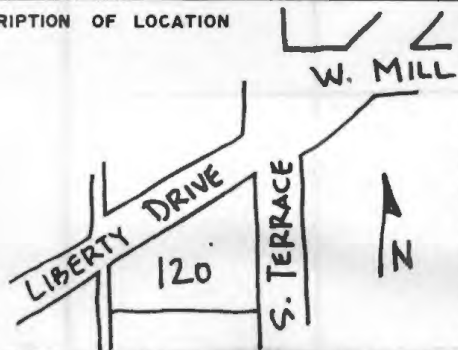
1. NO. M-8		4. PRESENT LOCAL NAME(S) OR DESIGNATION(S) 120 S. Terrace Av.		1. NO.
2. COUNTY Clay		5. OTHER NAME(S)		
3. LOCATION OF Liberty NEGATIVES Community Development				2. COUNTY
6. SPECIFIC LEGAL LOCATION TOWNSHIP 51N RANGE 31W SECTION 7 IF CITY OR TOWN, STREET ADDRESS		16. THEMATIC CATEGORY		
7. CITY OR TOWN IF RURAL, VICINITY Liberty		17. DATE(S) OR PERIOD ca. 1890's (before 1908)		4. PRESENT LOCAL NAME(S) OR DESIGNATION(S)
8. DESCRIPTION OF LOCATION 		18. STYLE OR DESIGN Queen Anne		
9. COORDINATES UTM LAT N125,600 LONG E521,000		19. ARCHITECT OR ENGINEER		5. OTHER NAME(S)
10. SITE () STRUCTURE () BUILDING (X) OBJECT ()		20. CONTRACTOR OR BUILDER		
11. ON NATIONAL REGISTER? YES () NO (X)		21. ORIGINAL USE, IF APPARENT residence		6. TOWNSHIP
12. IS IT ELIGIBLE? YES () NO (X)		22. PRESENT USE residence		
13. PART OF ESTAB. HIST. DISTRICT? YES () NO (X)		23. OWNERSHIP PUBLIC () PRIVATE (X)		RANGE
14. DISTRICT POTENTIAL? YES (X) NO ()		24. OWNER'S NAME AND ADDRESS IF KNOWN John & Glenda Carr		
15. NAME OF ESTABLISHED DISTRICT		25. OPEN TO PUBLIC? YES () NO (X)		SECTION
		26. LOCAL CONTACT PERSON OR ORGANIZATION Community Development Director		
42. FURTHER DESCRIPTION OF IMPORTANT FEATURES This Queen Anne house has undergone many alterations, yet it retains some original detailing. The full-length, front hipped-roof porch is from the Craftsman/Prairie period, with its massive, square stone columns and low-pitched roof with wide, overhanging eaves. The irregular roofline is typical Queen Anne - the hip roof has cross hips, gable dormers, and a pyramidal roof bay. That two-story bay is on the left, and reveals (cont.)		27. OTHER SURVEYS IN WHICH INCLUDED		
43. HISTORY AND SIGNIFICANCE One of the earlier, fine homes built in this section of Liberty, the house has been altered over the years. It retains its integrity of scale and of design (except for the front porch) and is located in a visually prominent corner lot. It has potential for rehabilitation, and adds character to the historic neighborhood.		40. VISIBLE FROM PUBLIC ROAD? YES (X) NO ()		
44. DESCRIPTION OF ENVIRONMENT AND OUTBUILDINGS The large, irregular shaped corner lot has parking in the rear, reached from an alley off of W. Liberty Drive. There is a wood privacy fence along W. Liberty Drive.		41. DISTANCE FROM AND FRONTAGE ON ROAD 140'		
45. SOURCES OF INFORMATION City water permits. Interview w/ John Harlin.		46. PREPARED BY Deon Wolfenbarger		
RETURN THIS FORM WHEN COMPLETED TO: OFFICE OF HISTORIC PRESERVATION P.O. BOX 176 JEFFERSON CITY, MISSOURI 65102 PH. 314-751-4096		47. ORGANIZATION Community Development		
IF ADDITIONAL SPACE IS NEEDED, ATTACH SEPARATE SHEET(S) TO THIS FORM		48. DATE 4/87		
		49. REVISION DATE(S)		

PHOTO
MUST
BE
PROVIDED

CL-AS-002-707

Sketch map of location

Site No. _____

Section 7


Township 51N

Range 31W

Indicate the chief topographical features, such as streams and elevations. Also indicate houses and roads. Indicate the site location by enclosing the site area with dotted line. Note scale of map and portion of section included in sketch map. Include drawings, photographs, etc. on additional pages.

N

Indicate part of section included in sketch map.



W



E

S

Notes: 42. (cont.) there used to be shingle siding underneath the current stucco wall cladding on the second floor. The first floor has clapboard. It was typical of the Queen Anne period to use many devices to avoid a flat surface. The gable front and side dormer also retains its decorative wood shingles. There is decorative iron work on the top of the truncated hip roof, utilizing a fleur-de-lis symbol. The tall, narrow windows have decorative shelf surrounds. There is an interior fireplace.

THIS IS PROBABLY THE ONE MOST IMPORTANT PART OF THIS DATA FORM!

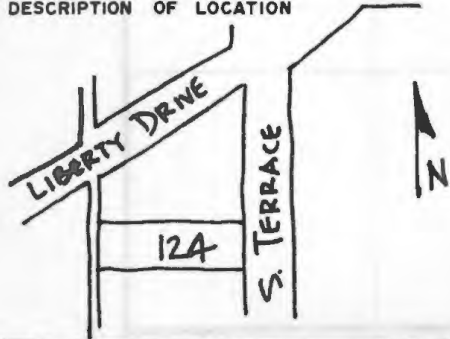
Please Attach a copy of a topographic map with the site marked on it.



MISSOURI OFFICE OF HISTORIC PRESERVATION

ARCHITECTURAL/HISTORIC INVENTORY SURVEY FORM

CL-AS-002-208

1. NO. H-9		4. PRESENT LOCAL NAME(S) OR DESIGNATION(S) 124 S. Terrace Av.		1. NO.	
2. COUNTY Clay		5. OTHER NAME(S)			2. COUNTY
3. LOCATION OF Liberty NEGATIVES Community Development					
6. SPECIFIC LEGAL LOCATION TOWNSHIP 51N RANGE 31W SECTION 7 IF CITY OR TOWN, STREET ADDRESS		16. THEMATIC CATEGORY		4. PRESENT LOCAL NAME(S) OR DESIGNATION(S)	
7. CITY OR TOWN IF RURAL, VICINITY Liberty		17. DATE(S) OR PERIOD 1924			
8. DESCRIPTION OF LOCATION 		18. STYLE OR DESIGN Colonial Revival		5. OTHER NAME(S)	
		19. ARCHITECT OR ENGINEER			
9. COORDINATES UTM LAT LONG E521,000		20. CONTRACTOR OR BUILDER J.W. Dunn & Co.		6. TOWNSHIP	
		21. ORIGINAL USE, IF APPARENT residence - duplex			
10. SITE () STRUCTURE () BUILDING (X) OBJECT ()		22. PRESENT USE residence		RANGE	
		23. OWNERSHIP PUBLIC () PRIVATE (X)			
11. ON NATIONAL REGISTER? YES () NO (X)		24. OWNER'S NAME AND ADDRESS IF KNOWN Dorothy Myers		SECTION	
		25. OPEN TO PUBLIC? YES () NO (X)			
12. IS IT ELIGIBLE? YES () NO (X)		26. LOCAL CONTACT PERSON OR ORGANIZATION Community Development Director		4. PRESENT LOCAL NAME(S) OR DESIGNATION(S)	
13. PART OF ESTAB. HIST. DISTRICT? YES () NO (X)		27. OTHER SURVEYS IN WHICH INCLUDED			
14. DISTRICT POTENTIAL? YES (X) NO ()		28. NO. OF STORIES 2		5. OTHER NAME(S)	
15. NAME OF ESTABLISHED DISTRICT		29. BASEMENT? YES (X) NO ()			
42. FURTHER DESCRIPTION OF IMPORTANT FEATURES The house departs from the Dutch Colonial Revival in the Craftsman influenced porch, which has massive, square stone columns. The modified gambrel roof has a shed-roof dormer opening the full length of the front facade, which opens up into a second story porch with square columns. There are three gable front dormers and a right bay. Dentils decorate the cornice line. A rear, hip roof addition is two stories. (cont).		30. FOUNDATION MATERIAL stone		6. TOWNSHIP	
		31. WALL CONSTRUCTION frame			
43. HISTORY AND SIGNIFICANCE Built as a two-story duplex in 1924 by J.W. Dunn & Co. for a Mrs. Stuart, the house shows the adventuresomeness that some builders use in modifying a style. The house is a transition in scale and design between the modest cottages on the left, and the larger, high-style home on the right.		32. ROOF TYPE AND MATERIAL modified gambrel, composition shingle		RANGE	
		33. NO. OF BAYS FRONT 2 SIDE n/a			
44. DESCRIPTION OF ENVIRONMENT AND OUTBUILDINGS Chain link encloses the entire yard. A historic garage is in the rear, reached by an alley off of Mill.		34. WALL TREATMENT stucco		SECTION	
		35. PLAN SHAPE rectangle			
45. SOURCES OF INFORMATION City building & water permits.		36. CHANGES (EXPLAIN IN NO. 42) ADDITION (X) ALTERED (X) MOVED ()		4. PRESENT LOCAL NAME(S) OR DESIGNATION(S)	
		37. CONDITION INTERIOR EXTERIOR fair			
46. PREPARED BY Deon Wolfenbarger		38. PRESERVATION UNDERWAY? YES () NO (X)		5. OTHER NAME(S)	
		39. ENDANGERED? BY WHAT? YES () NO (X)			
47. ORGANIZATION Community Development		40. VISIBLE FROM PUBLIC ROAD? YES (X) NO ()		6. TOWNSHIP	
		41. DISTANCE FROM AND FRONTAGE ON ROAD 50'			
48. DATE 4/87		49. REVISION DATE(S)		RANGE	
RETURN THIS FORM WHEN COMPLETED TO: OFFICE OF HISTORIC PRESERVATION P.O. BOX 176 JEFFERSON CITY, MISSOURI 65102 PH. 314-751-4096				SECTION	
IF ADDITIONAL SPACE IS NEEDED, ATTACH SEPARATE SHEET(S) TO THIS FORM					


Sketch map of location

Site No. H-9

Section 7 Township 51N Range 31W

Indicate the chief topographical features, such as streams and elevations. Also indicate houses and roads. Indicate the site location by enclosing the site area with dotted line. Note scale of map and portion of section included in sketch map. Include drawings, photographs, etc. on additional pages.

Indicate part of section included in sketch map.



Notes: 42. (cont.) The stucco appears to be non-historic. The windows are 6/6, double-hung sash.

THIS IS PROBABLY THE ONE MOST IMPORTANT PART OF THIS DATA FORM!

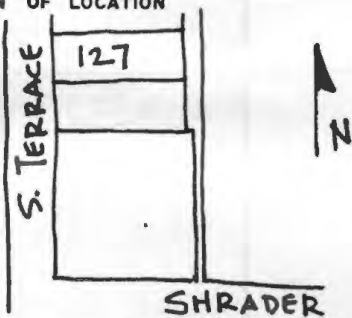
Please Attach a copy of a topographic map with the site marked on it.



MISSOURI OFFICE OF HISTORIC PRESERVATION

ARCHITECTURAL/HISTORIC INVENTORY SURVEY FORM

CL-AS-002-209

1. NO. H-20		4. PRESENT LOCAL NAME(S) OR DESIGNATION(S) 127 S. Terrace		1. NO. 2. COUNTY 4. PRESENT LOCAL NAME(S) OR DESIGNATION(S) 5. OTHER NAME(S)
2. COUNTY Clay		5. OTHER NAME(S)		
3. LOCATION OF LIBERTY NEGATIVES Community Development				
6. SPECIFIC LEGAL LOCATION TOWNSHIP 51N RANGE 31W SECTION 7 IF CITY OR TOWN, STREET ADDRESS		16. THEMATIC CATEGORY		2. COUNTY 4. PRESENT LOCAL NAME(S) OR DESIGNATION(S) 5. OTHER NAME(S) 6. TOWNSHIP RANGE SECTION
7. CITY OR TOWN IF RURAL, VICINITY Liberty		17. DATE(S) OR PERIOD 1914		
8. DESCRIPTION OF LOCATION 		18. STYLE OR DESIGN Craftsman bungalow		
9. COORDINATES UTM LAT LONG E521,000		19. ARCHITECT OR ENGINEER		
10. SITE () STRUCTURE () BUILDING (X) OBJECT ()		20. CONTRACTOR OR BUILDER		
11. ON NATIONAL REGISTER? YES () NO (X)		21. ORIGINAL USE, IF APPARENT residence		
12. IS IT ELIGIBLE? YES () NO (X)		22. PRESENT USE residence		
13. PART OF ESTAB. HIST. DISTRICT? YES () NO (X)		23. OWNERSHIP PUBLIC () PRIVATE (X)		
14. DISTRICT POTENTIAL? YES (X) NO ()		24. OWNER'S NAME AND ADDRESS IF KNOWN E.N. & Iva Gutelius		
15. NAME OF ESTABLISHED DISTRICT		25. OPEN TO PUBLIC? YES () NO (X)		
42. FURTHER DESCRIPTION OF IMPORTANT FEATURES This Craftsman bungalow has highly decorative, wide, overhanging eaves. The rafters are exposed, and false, decorative beams with cut-out ends are added. The front porch has a lower front gable roof with vertical batten strips as decorations in the gable end. The short, square wood porch columns have wood bases on brick piers. The brick piers have angled wood planters on each side. The brick porch foundation is extended to (cont.)		26. LOCAL CONTACT PERSON OR ORGANIZATION Community Development Director		PHOTO MUST BE PROVIDED
43. HISTORY AND SIGNIFICANCE A very nice, highly detailed example of a Craftsman bungalow, this house adds to the historic character of the neighborhood by virtue of its size, scale, mass, detailing, and setting. It was built at the same time, and is identical to (except for alterations) 129 S. Terrace.		27. OTHER SURVEYS IN WHICH INCLUDED		
44. DESCRIPTION OF ENVIRONMENT AND OUTBUILDINGS The right drive is shared, leading to parking in the rear. A cedar in front blocks some of the detail of the house.		28. NO. OF STORIES 1		2. COUNTY 4. PRESENT LOCAL NAME(S) OR DESIGNATION(S) 5. OTHER NAME(S) 6. TOWNSHIP RANGE SECTION
45. SOURCES OF INFORMATION City water permits.		29. BASEMENT? YES (X) NO ()		
46. PREPARED BY Deon Wolfenbarger		30. FOUNDATION MATERIAL brick		2. COUNTY 4. PRESENT LOCAL NAME(S) OR DESIGNATION(S) 5. OTHER NAME(S) 6. TOWNSHIP RANGE SECTION
47. ORGANIZATION Community Development		31. WALL CONSTRUCTION frame		
48. DATE 4/87		32. ROOF TYPE AND MATERIAL gable; composition shingle		2. COUNTY 4. PRESENT LOCAL NAME(S) OR DESIGNATION(S) 5. OTHER NAME(S) 6. TOWNSHIP RANGE SECTION
49. REVISION DATE(S)		33. NO. OF BAYS FRONT 2 SIDE 3		
RETURN THIS FORM WHEN COMPLETED TO: OFFICE OF HISTORIC PRESERVATION P.O. BOX 176 JEFFERSON CITY, MISSOURI 65102 PH. 314-751-4096		34. WALL TREATMENT asbestos shingle		2. COUNTY 4. PRESENT LOCAL NAME(S) OR DESIGNATION(S) 5. OTHER NAME(S) 6. TOWNSHIP RANGE SECTION
IF ADDITIONAL SPACE IS NEEDED, ATTACH SEPARATE SHEET(S) TO THIS FORM		35. PLAN SHAPE rectangle		
		36. CHANGES (EXPLAIN IN NO. 42) ADDITION () ALTERED (X) MOVED ()		2. COUNTY 4. PRESENT LOCAL NAME(S) OR DESIGNATION(S) 5. OTHER NAME(S) 6. TOWNSHIP RANGE SECTION
		37. CONDITION INTERIOR EXTERIOR good		
		38. PRESERVATION UNDERWAY? YES () NO (X)		2. COUNTY 4. PRESENT LOCAL NAME(S) OR DESIGNATION(S) 5. OTHER NAME(S) 6. TOWNSHIP RANGE SECTION
		39. ENDANGERED? BY WHAT? YES () NO (X)		
		40. VISIBLE FROM PUBLIC ROAD? YES (X) NO ()		2. COUNTY 4. PRESENT LOCAL NAME(S) OR DESIGNATION(S) 5. OTHER NAME(S) 6. TOWNSHIP RANGE SECTION
		41. DISTANCE FROM AND FRONTAGE ON ROAD 50'		

Sketch map of location

Site No. H-20


Section 7

Township 51N

Range 31W

Indicate the chief topographical features, such as streams and elevations. Also indicate houses and roads. Indicate the site location by enclosing the site area with dotted line. Note scale of map and portion of section included in sketch map. Include drawings, photographs, etc. on additional pages.

Indicate part of section included in sketch map.



Notes: 42. (cont.) the right forming apatio along the front with brick corner pliers. There are bays on either side with lower extended gable roofs. All eaves have triangular knee brackets. The windows vary in size and treatment; the front are grouped in three, and have rectangular, multi-paned transoms above. These are blocked by the non-histori aluminum awnings. That, along with the asbestos siding, prevent this from being identical to 129 S. Terrace, which is in nearly original condition.

THIS IS PROBABLY THE ONE MOST IMPORTANT PART OF THIS DATA FORM!

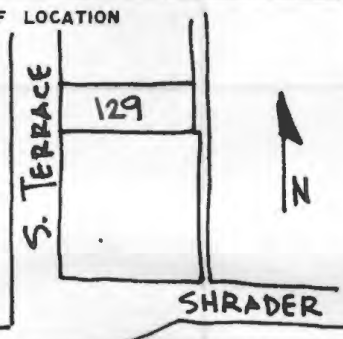
Please Attach a copy of a topographic map with the site marked on it.



MISSOURI OFFICE OF HISTORIC PRESERVATION

ARCHITECTURAL/HISTORIC INVENTORY SURVEY FORM

CL-AS-002-210

1. NO. H-19		4. PRESENT LOCAL NAME(S) OR DESIGNATION(S) 129 S. Terrace		1. NO.	
2. COUNTY Clay		5. OTHER NAME(S)			2. COUNTY
3. LOCATION OF LIBERTY NEGATIVES Community Development					
6. SPECIFIC LEGAL LOCATION TOWNSHIP 31N RANGE 31W SECTION 7 IF CITY OR TOWN, STREET ADDRESS		16. THEMATIC CATEGORY		4. PRESENT LOCAL NAME(S) OR DESIGNATION(S)	
7. CITY OR TOWN IF RURAL, VICINITY Liberty		17. DATE(S) OR PERIOD 1914			
8. DESCRIPTION OF LOCATION 		18. STYLE OR DESIGN Craftsman bungalow		5. OTHER NAME(S)	
		19. ARCHITECT OR ENGINEER			
9. COORDINATES UTM LAT LONG E521,000		20. CONTRACTOR OR BUILDER		6. TOWNSHIP	
10. SITE () STRUCTURE () BUILDING (X) OBJECT ()		21. ORIGINAL USE, IF APPARENT residence			
11. ON NATIONAL REGISTER? YES () NO (X)		22. PRESENT USE residence		RANGE	
12. IS IT ELIGIBLE? YES () NO (X)		23. OWNERSHIP PUBLIC () PRIVATE (X)			
13. PART OF ESTAB. HIST. DISTRICT? YES () NO (X)		24. OWNER'S NAME AND ADDRESS IF KNOWN Larry & Doris Matthews		SECTION	
14. DISTRICT POTENTIAL? YES (X) NO ()		25. OPEN TO PUBLIC? YES () NO (X)			
15. NAME OF ESTABLISHED DISTRICT		26. LOCAL CONTACT PERSON OR ORGANIZATION Community Development Director			
		27. OTHER SURVEYS IN WHICH INCLUDED			
42. FURTHER DESCRIPTION OF IMPORTANT FEATURES This Craftsman bungalow has highly decorative, wide, overhanging eaves. The rafters are exposed, and false, decorative beams with cut-out ends are added. The front porch has a lower front gable roof with vertical batten strips as decoration in the gable end. The short, square wood porch columns have wood bases on brick piers. The brick piers have angled wood planters on each side. The brick porch foundation is extended to (cont.)		<div style="border: 2px solid black; padding: 20px; width: 100%;"> <p>PHOTO MUST BE PROVIDED</p> </div>			
43. HISTORY AND SIGNIFICANCE A very nice, highly detailed example of a Craftsman bungalow, the house adds to the historic character of the neighborhood by virtue of its size, scale, mass, detailing, and setting. It was built at the same time, and is identical to (except for alterations) 127 S. Terrace.					
44. DESCRIPTION OF ENVIRONMENT AND OUTBUILDINGS The left drive leads to a rear, hip roof garage with a car port attached to the side.					
45. SOURCES OF INFORMATION City water permits		46. PREPARED BY Deon Wolfenbarger			
		47. ORGANIZATION Community Development			
		48. DATE 49. REVISION DATE(S)			
RETURN THIS FORM WHEN COMPLETED TO: OFFICE OF HISTORIC PRESERVATION P.O. BOX 176 JEFFERSON CITY, MISSOURI 65102 PH. 314-751-4096		4/87			

IF ADDITIONAL SPACE IS NEEDED, ATTACH SEPARATE SHEET(S) TO THIS FORM

Sketch map of location

Site No. H-19

Section 7

Township 51N

Range 31W

Indicate the chief topographical features, such as streams and elevations. Also indicate houses and roads. Indicate the site location by enclosing the site area with dotted line. Note scale of map and portion of section included in sketch map. Include drawings, photographs, etc. on additional pages.

N

Indicate part of section included in sketch map.

W



E

S

Notes: 42. (cont.) the right forming a patio along the front with brick corner piers. There are bays on either side with lower extended gable roofs. All eaves have triangular knee brackets. The windows vary in size and treatment; the front are grouped in three, and have rectangular, multi-paned transoms above.

THIS IS PROBABLY THE ONE MOST IMPORTANT PART OF THIS DATA FORM!

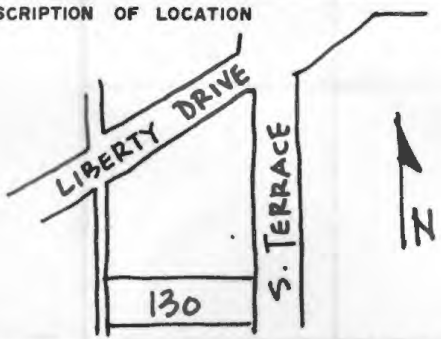
Please Attach a copy of a topographic map with the site marked on it.



MISSOURI OFFICE OF HISTORIC PRESERVATION

ARCHITECTURAL/HISTORIC INVENTORY SURVEY FORM

CL-AS-002-211

1. NO. <div style="text-align: center;">H-11</div>	4. PRESENT LOCAL NAME(S) OR DESIGNATION(S) <div style="text-align: center;">130 S. Terrace Av.</div>	1. NO.
2. COUNTY <div style="text-align: center;">Clay</div>	5. OTHER NAME(S)	2. COUNTY
3. LOCATION OF <u>Liberty</u> NEGATIVES <u>Community Development</u>		4. PRESENT LOCAL NAME(S) OR DESIGNATION(S)
6. SPECIFIC LEGAL LOCATION TOWNSHIP <u>51N</u> RANGE <u>31W</u> SECTION <u>7</u> IF CITY OR TOWN, STREET ADDRESS	16. THEMATIC CATEGORY	28. NO. OF STORIES <u>1</u> 29. BASEMENT? YES (<input checked="" type="checkbox"/>) NO ()
7. CITY OR TOWN IF RURAL, VICINITY <div style="text-align: center;">Liberty</div>	17. DATE(S) OR PERIOD <div style="text-align: center;">late 19th cent. (before 1914)</div>	30. FOUNDATION MATERIAL <div style="text-align: center;">brick</div>
8. DESCRIPTION OF LOCATION 	18. STYLE OR DESIGN <div style="text-align: center;">Queen Anne</div>	31. WALL CONSTRUCTION <div style="text-align: center;">frame</div>
9. COORDINATES UTM LAT LONG <u>E521,000</u>	19. ARCHITECT OR ENGINEER	32. ROOF TYPE AND MATERIAL <div style="text-align: center;">hip w/lower gable; composition shingle</div>
10. SITE () STRUCTURE () BUILDING (<input checked="" type="checkbox"/>) OBJECT ()	20. CONTRACTOR OR BUILDER	33. NO. OF BAYS FRONT <u>3</u> SIDE <u>3</u>
11. ON NATIONAL REGISTER? YES () NO (<input checked="" type="checkbox"/>)	21. ORIGINAL USE, IF APPARENT <div style="text-align: center;">residence</div>	34. WALL TREATMENT <div style="text-align: center;">clapboard</div>
12. IS IT ELIGIBLE? YES () NO (<input checked="" type="checkbox"/>)	22. PRESENT USE <div style="text-align: center;">residence</div>	35. PLAN SHAPE <u>L</u>
13. PART OF ESTAB. HIST. DISTRICT? YES () NO (<input checked="" type="checkbox"/>)	23. OWNERSHIP PUBLIC () PRIVATE (<input checked="" type="checkbox"/>)	36. CHANGES (EXPLAIN IN NO. 42) ADDITION () ALTERED () MOVED ()
14. DISTRICT POTENTIAL? YES (<input checked="" type="checkbox"/>) NO ()	24. OWNER'S NAME AND ADDRESS IF KNOWN <div style="text-align: center;">Kenneth & Delore Rader</div>	37. CONDITION INTERIOR _____ EXTERIOR <u>poor</u>
15. NAME OF ESTABLISHED DISTRICT	25. OPEN TO PUBLIC? YES () NO (<input checked="" type="checkbox"/>)	38. PRESERVATION UNDERWAY? YES () NO (<input checked="" type="checkbox"/>)
16. LOCAL CONTACT PERSON OR ORGANIZATION <div style="text-align: center;">Community Development Director</div>	26. OTHER SURVEYS IN WHICH INCLUDED	39. ENDANGERED? BY WHAT? YES () NO (<input checked="" type="checkbox"/>)
17. NAME OF ESTABLISHED DISTRICT	40. VISIBLE FROM PUBLIC ROAD? YES (<input checked="" type="checkbox"/>) NO ()	41. DISTANCE FROM AND FRONTAGE ON ROAD <u>50'</u>
42. FURTHER DESCRIPTION OF IMPORTANT FEATURES This vernacular form of the Queen Anne cottage has the common hip roof with cross gables. The hip roof is bellcast, and there are paired brackets under the eaves which are very decorative. There is a rectangular transom over the door, and the window surrounds have entablatures. The front porch is missing one of its tapering square wood columns. There are two fireplaces with a decorative brick band.	<div style="border: 2px solid black; padding: 20px; width: 100%;"> PHOTO MUST BE PROVIDED </div>	
43. HISTORY AND SIGNIFICANCE Most features original to this modest cottage are still in place, although in some state of disrepair. The house retains its integrity of materials, design, and fits in with the rest of the neighborhood in scale and setting.	44. DESCRIPTION OF ENVIRONMENT AND OUTBUILDINGS <div style="text-align: center;">A very small lot which is somewhat overgrown.</div>	
45. SOURCES OF INFORMATION <div style="text-align: center;">City water permits.</div>	46. PREPARED BY <div style="text-align: center;">Deon Wolfenbarger</div>	5. OTHER NAME(S)
47. ORGANIZATION <div style="text-align: center;">Community Development</div>	48. DATE <div style="text-align: center;">4/87</div>	6. TOWNSHIP
49. REVISION DATE(S)		RANGE
RETURN THIS FORM WHEN COMPLETED TO: OFFICE OF HISTORIC PRESERVATION P.O. BOX 176 JEFFERSON CITY, MISSOURI 65102 PH. 314-751-4096		SECTION

IF ADDITIONAL SPACE IS NEEDED, ATTACH SEPARATE SHEET(S) TO THIS FORM

Sketch map of location

Site No. H-11

Section 7 Township 51N Range 31W

Indicate the chief topographical features, such as streams and elevations. Also indicate houses and roads. Indicate the site location by enclosing the site area with dotted line. Note scale of map and portion of section included in sketch map. Include drawings, photographs, etc. on additional pages.

N

Indicate part of section included in sketch map.

W



E

S

Notes:

THIS IS PROBABLY THE ONE MOST IMPORTANT PART OF THIS DATA FORM!

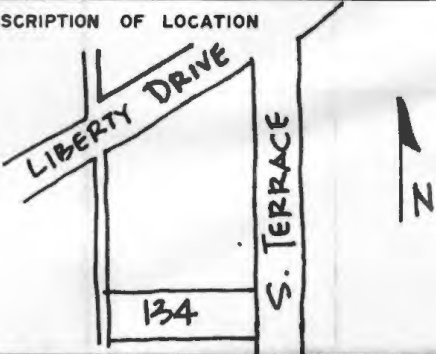
Please Attach a copy of a topographic map with the site marked on it.



MISSOURI OFFICE OF HISTORIC PRESERVATION

ARCHITECTURAL/HISTORIC INVENTORY SURVEY FORM

CL-AS-002-712

1. NO. H-12	4. PRESENT LOCAL NAME(S) OR DESIGNATION(S) 134 S. Terrace		1. NO.
2. COUNTY Clay	5. OTHER NAME(S)		
3. LOCATION of Liberty NEGATIVES Community Development		2. COUNTY 4. PRESENT LOCAL NAME(S) OR DESIGNATION(S)	
6. SPECIFIC LEGAL LOCATION TOWNSHIP 51N RANGE 31W SECTION 7 IF CITY OR TOWN, STREET ADDRESS			
7. CITY OR TOWN IF RURAL, VICINITY Liberty	16. THEMATIC CATEGORY	28. NO. OF STORIES 1	5. OTHER NAME(S)
8. DESCRIPTION OF LOCATION 	17. DATE(S) OR PERIOD ca. 1913	29. BASEMENT? YES (X) NO ()	
9. COORDINATES UTM LAT LONG E521,000	18. STYLE OR DESIGN Craftsman	30. FOUNDATION MATERIAL stone	
	19. ARCHITECT OR ENGINEER	31. WALL CONSTRUCTION frame	
	20. CONTRACTOR OR BUILDER	32. ROOF TYPE AND MATERIAL hip; composition shingle	
	21. ORIGINAL USE, IF APPARENT residence	33. NO. OF BAYS FRONT 3 SIDE 4	
	22. PRESENT USE residence	34. WALL TREATMENT clapboard	
	23. OWNERSHIP PUBLIC () PRIVATE (X)	35. PLAN SHAPE rectangle	
	24. OWNER'S NAME AND ADDRESS IF KNOWN Kevin & Karen Riordan	36. CHANGES (EXPLAIN IN NO. 42) ADDITION () ALTERED () MOVED ()	
	25. OPEN TO PUBLIC? YES () NO (X)	37. CONDITION INTERIOR EXTERIOR good	
26. LOCAL CONTACT PERSON OR ORGANIZATION Community Development Director	38. PRESERVATION UNDERWAY? YES () NO (X)	6. TOWNSHIP	
27. OTHER SURVEYS IN WHICH INCLUDED	39. ENDANGERED? YES () NO (X) BY WHAT?		
10. SITE () STRUCTURE () BUILDING (X) OBJECT ()		40. VISIBLE FROM PUBLIC ROAD? YES (X) NO ()	RANGE
11. ON NATIONAL REGISTER? YES () NO (X)	12. IS IT ELIGIBLE? YES () NO (X)	SECTION	
13. PART OF ESTAB. HIST. DISTRICT? YES () NO (X)	14. DISTRICT POTENTIAL? YES (X) NO ()		41. DISTANCE FROM AND FRONTAGE ON ROAD 50"
15. NAME OF ESTABLISHED DISTRICT			
42. FURTHER DESCRIPTION OF IMPORTANT FEATURES A vernacular example of the Craftsman style, the hip roof has wide, overhanging, unenclosed eaves. The porch has a lower hip roof with simple square columns and frieze. The windows vary in size and treatment. There is a shed roof dormer on the left side, and a small hip-roof dormer on the front.		PHOTO MUST BE PROVIDED	
43. HISTORY AND SIGNIFICANCE A modest example of the Craftsman style, changed in this instance by reducing the porch size in response to the small lot. The house is similar in scale, size, detail, and setting with the other houses on this block of S. Terrace.			
44. DESCRIPTION OF ENVIRONMENT AND OUTBUILDINGS A very small lot with no off-street parking. A chain link fence encloses the back yard.			
45. SOURCES OF INFORMATION City water permits		46. PREPARED BY Deon Wolfenbarger	
RETURN THIS FORM WHEN COMPLETED TO: OFFICE OF HISTORIC PRESERVATION P.O. BOX 176 JEFFERSON CITY, MISSOURI 65102 PH. 314-751-4096		47. ORGANIZATION Community Development	
		48. DATE 4/87 49. REVISION DATE(S)	
IF ADDITIONAL SPACE IS NEEDED, ATTACH SEPARATE SHEET(S) TO THIS FORM			

CL-AS-002-212

Sketch map of location

Site No. H-12Section 7Township 51NRange 31W

Indicate the chief topographical features, such as streams and elevations. Also indicate houses and roads. Indicate the site location by enclosing the site area with dotted line. Note scale of map and portion of section included in sketch map. Include drawings, photographs, etc. on additional pages.

Indicate part of section included in sketch map.



Notes:

THIS IS PROBABLY THE ONE MOST IMPORTANT PART OF THIS DATA FORM!

Please Attach a copy of a topographic map with the site marked on it.



MISSOURI OFFICE OF HISTORIC PRESERVATION

ARCHITECTURAL/HISTORIC INVENTORY SURVEY FORM

CL-AS-002-213

1. NO. M-6		4. PRESENT LOCAL NAME(S) OR DESIGNATION(S) 135 S. Terrace		1. NO.
2. COUNTY Clay		5. OTHER NAME(S)		
3. LOCATION OF Liberty NEGATIVES Community Development				2. COUNTY
6. SPECIFIC LEGAL LOCATION TOWNSHIP 51N RANGE 31W SECTION 7 IF CITY OR TOWN, STREET ADDRESS		16. THEMATIC CATEGORY		
7. CITY OR TOWN IF RURAL, VICINITY Liberty		17. DATE(S) OR PERIOD 1959		4. PRESENT LOCAL NAME(S) OR DESIGNATION(S)
8. DESCRIPTION OF LOCATION		18. STYLE OR DESIGN ranch		
		19. ARCHITECT OR ENGINEER		5. OTHER NAME(S)
		20. CONTRACTOR OR BUILDER		
		21. ORIGINAL USE, IF APPARENT residence		
		22. PRESENT USE residence		
9. COORDINATES UTM LAT LONG		23. OWNERSHIP PUBLIC () PRIVATE (X)		6. TOWNSHIP
10. SITE () STRUCTURE () BUILDING (X) OBJECT ()		24. OWNER'S NAME AND ADDRESS IF KNOWN F.H. & Martha Mansfield		
11. ON NATIONAL REGISTER? YES () NO (X)		25. OPEN TO PUBLIC? YES () NO (X)		7. RANGE
12. IS IT ELIGIBLE? YES () NO (X)		26. LOCAL CONTACT PERSON OR ORGANIZATION Community Development Director		
13. PART OF ESTAB. YES () NO (X)		27. OTHER SURVEYS IN WHICH INCLUDED		SECTION
14. DISTRICT YES () NO () POTENTIAL? NO ()				
15. NAME OF ESTABLISHED DISTRICT				
42. FURTHER DESCRIPTION OF IMPORTANT FEATURES		<div style="border: 2px solid black; padding: 20px; width: 100%;"> <p style="font-size: 1.5em; margin: 0;">PHOTO MUST BE PROVIDED</p> </div>		
43. HISTORY AND SIGNIFICANCE Non-contributing, non-historic.				
44. DESCRIPTION OF ENVIRONMENT AND OUTBUILDINGS				
45. SOURCES OF INFORMATION City water permits.		46. PREPARED BY Deon Wolfenbarger		
		47. ORGANIZATION Community Development		
		48. DATE		
		49. REVISION DATE(S)		

RETURN THIS FORM WHEN COMPLETED TO: OFFICE OF HISTORIC PRESERVATION

IF ADDITIONAL SPACE IS NEEDED, ATTACH SEPARATE SHEET(S) TO THIS FORM

P.O. BOX 176
JEFFERSON CITY, MISSOURI 65102

107

CL-AS-002-213

Sketch map of location


Site No. _____

Section 7Township 51NRange 31W

Indicate the chief topographical features, such as streams and elevations. Also indicate houses and roads. Indicate the site location by enclosing the site area with dotted line. Note scale of map and portion of section included in sketch map. Include drawings, photographs, etc. on additional pages.

N

Indicate part of section included in sketch map.



W



E

S

Notes:

THIS IS PROBABLY THE ONE MOST IMPORTANT PART OF THIS DATA FORM!

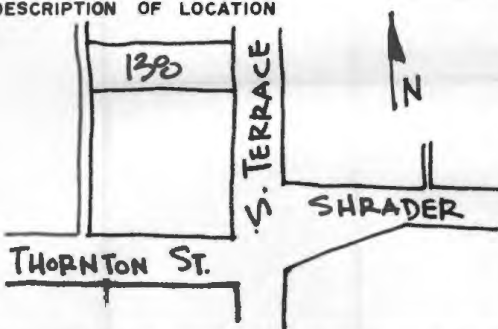
Please Attach a copy of a topographic map with the site marked on it.



MISSOURI OFFICE OF HISTORIC PRESERVATION

ARCHITECTURAL/HISTORIC INVENTORY SURVEY FORM

66-AS-002-214

1. NO. H-13 2. COUNTY Clay 3. LOCATION of Liberty Community Development TOWNSHIP 31N RANGE 31W SECTION 7 IF CITY OR TOWN, STREET ADDRESS 7. CITY OR TOWN IF RURAL, VICINITY Liberty 8. DESCRIPTION OF LOCATION  9. COORDINATES UTM LAT LONG E521,000 10. SITE () STRUCTURE () BUILDING (X) OBJECT () 11. ON NATIONAL REGISTER? YES () NO (X) 12. IS IT ELIGIBLE? YES () NO (X) 13. PART OF ESTAB. HIST. DISTRICT? YES () NO (X) 14. DISTRICT POTENTIAL? YES (X) NO () 15. NAME OF ESTABLISHED DISTRICT	4. PRESENT LOCAL NAME(S) OR DESIGNATION(S) 138 S. Terrace Av. 5. OTHER NAME(S) 16. THEMATIC CATEGORY 17. DATE(S) OR PERIOD ca. 1910 (before 1925) 18. STYLE OR DESIGN vernacular 19. ARCHITECT OR ENGINEER 20. CONTRACTOR OR BUILDER 21. ORIGINAL USE, IF APPARENT residence 22. PRESENT USE residence 23. OWNERSHIP PUBLIC () PRIVATE (X) 24. OWNER'S NAME AND ADDRESS IF KNOWN Thelma J. Barber 25. OPEN TO PUBLIC? YES () NO (X) 26. LOCAL CONTACT PERSON OR ORGANIZATION Community Development Director 27. OTHER SURVEYS IN WHICH INCLUDED	1. NO. 2. COUNTY 4. PRESENT LOCAL NAME(S) OR DESIGNATION(S) 5. OTHER NAME(S) 6. TOWNSHIP RANGE SECTION 28. NO. OF STORIES 1 29. BASEMENT? YES (X) NO () 30. FOUNDATION MATERIAL concrete block 31. WALL CONSTRUCTION frame 32. ROOF TYPE AND MATERIAL cross gable; composition shingle 33. NO. OF BAYS FRONT 3 SIDE 3 34. WALL TREATMENT clapboard 35. PLAN SHAPE irregular 36. CHANGES (EXPLAIN IN NO. 42) ADDITION (X) ALTERED () MOVED () 37. CONDITION INTERIOR EXTERIOR fair-good 38. PRESERVATION UNDERWAY? YES () NO (X) 39. ENDANGERED? BY WHAT? YES () NO (X) 40. VISIBLE FROM PUBLIC ROAD? YES (X) NO () 41. DISTANCE FROM AND FRONTAGE ON ROAD 50'
42. FURTHER DESCRIPTION OF IMPORTANT FEATURES This modest cottage has been altered and has a mixture of stylistic features. The front gable end has curved returns and decorative shingles. The porch entry has a pedimented portico with simple square columns. There is a rear addition and a central fireplace.		PHOTO MUST BE PROVIDED
43. HISTORY AND SIGNIFICANCE An example of the eclectic use of styles is the vernacular homes of the workingclass, this house is similar in scale, mass, setting, and some details with the other homes in the neighborhood.		
44. DESCRIPTION OF ENVIRONMENT AND OUTBUILDINGS A very small lot with no off-street parking. The back yard is enclosed with chain link fence.		
45. SOURCES OF INFORMATION City water permits.	46. PREPARED BY Deon Wolfenbarger 47. ORGANIZATION Community Development 48. DATE 4/87 49. REVISION DATE(S)	

RETURN THIS FORM WHEN COMPLETED TO: OFFICE OF HISTORIC PRESERVATION
 P.O. BOX 176
 JEFFERSON CITY, MISSOURI 65102
 PH. 314-751-4096

IF ADDITIONAL SPACE IS NEEDED, ATTACH SEPARATE SHEET(S) TO THIS FORM

4/87

Sketch map of location

Site No. H-13

Section 7 Township 51N Range 31W

Indicate the chief topographical features, such as streams and elevations. Also indicate houses and roads. Indicate the site location by enclosing the site area with dotted line. Note scale of map and portion of section included in sketch map. Include drawings, photographs, etc. on additional pages.

Indicate part of section included in sketch map.



N
W
E
S

Notes:

THIS IS PROBABLY THE ONE MOST IMPORTANT PART OF THIS DATA FORM!

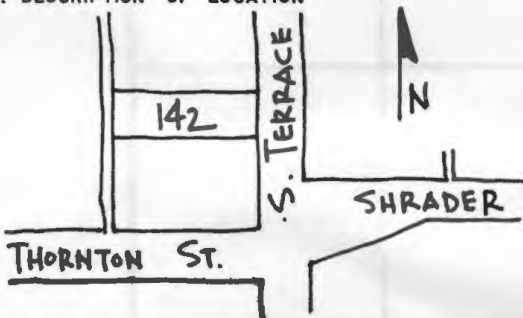
Please Attach a copy of a topographic map with the site marked on it.



MISSOURI OFFICE OF HISTORIC PRESERVATION

ARCHITECTURAL/HISTORIC INVENTORY SURVEY FORM

CL-AS-002-215

1. NO. H-14		4. PRESENT LOCAL NAME(S) OR DESIGNATION(S) 142 S. Terrace Av.		1. NO.
2. COUNTY Clay		5. OTHER NAME(S)		2. COUNTY
3. LOCATION of Liberty NEGATIVES Community Development				4. PRESENT LOCAL NAME(S) OR DESIGNATION(S)
6. SPECIFIC LEGAL LOCATION TOWNSHIP 51N RANGE 31W SECTION 7 IF CITY OR TOWN, STREET ADDRESS		16. THEMATIC CATEGORY		2. COUNTY
7. CITY OR TOWN IF RURAL, VICINITY Liberty		17. DATE(S) OR PERIOD ca. 1914		4. PRESENT LOCAL NAME(S) OR DESIGNATION(S)
8. DESCRIPTION OF LOCATION 		18. STYLE OR DESIGN Craftsman bungalow		2. COUNTY
		19. ARCHITECT OR ENGINEER		4. PRESENT LOCAL NAME(S) OR DESIGNATION(S)
9. COORDINATES UTM LAT LONG E521,000		20. CONTRACTOR OR BUILDER		2. COUNTY
10. SITE () STRUCTURE () BUILDING (X) OBJECT ()		21. ORIGINAL USE, IF APPARENT residence		4. PRESENT LOCAL NAME(S) OR DESIGNATION(S)
11. ON NATIONAL REGISTER? YES () NO (X)		22. PRESENT USE residence		2. COUNTY
12. IS IT ELIGIBLE? YES () NO (X)		23. OWNERSHIP PUBLIC () PRIVATE (X)		4. PRESENT LOCAL NAME(S) OR DESIGNATION(S)
13. PART OF ESTAB. HIST. DISTRICT? YES () NO (X)		24. OWNER'S NAME AND ADDRESS IF KNOWN Charlene Todd		2. COUNTY
14. DISTRICT POTENTIAL? YES (X) NO ()		25. OPEN TO PUBLIC? YES () NO (X)		4. PRESENT LOCAL NAME(S) OR DESIGNATION(S)
15. NAME OF ESTABLISHED DISTRICT		26. LOCAL CONTACT PERSON OR ORGANIZATION Community Development Director		2. COUNTY
		27. OTHER SURVEYS IN WHICH INCLUDED		4. PRESENT LOCAL NAME(S) OR DESIGNATION(S)
42. FURTHER DESCRIPTION OF IMPORTANT FEATURES A very nice Craftsman bungalow. The only major alteration is new front steps with iron rails. There is a wrap-around front porch with square wood columns set on stone piers. The wide, overhanging, unenclosed eaves have exposed rafters. There is a front and two side hip-roof dormers. The windows are 2/2. The horizontal effect is emphasized by a wood trim band above the windows. The foundation is quite high, and has a horizontal wood band above.		<div style="border: 2px solid black; padding: 10px; width: 100%;"> <p style="font-size: 1.5em; margin: 0;">PHOTO MUST BE PROVIDED</p> </div>		5. OTHER NAME(S)
43. HISTORY AND SIGNIFICANCE A very nice Craftsman bungalow example which fits in with the other small house in the neighborhood by virtue of size, scale, detailing, and setting.				6. TOWNSHIP
44. DESCRIPTION OF ENVIRONMENT AND OUTBUILDINGS A very small lot with no off-street parking. The back yard is enclosed with chain link.				RANGE
45. SOURCES OF INFORMATION City building & water permits.		46. PREPARED BY Deon Wolfenbarger		SECTION
RETURN THIS FORM WHEN COMPLETED TO: OFFICE OF HISTORIC PRESERVATION P.O. BOX 176 JEFFERSON CITY, MISSOURI 65102 PH. 314-751-4096		47. ORGANIZATION Community Development		SECTION
		48. DATE 49. REVISION DATE(S) 6/87		SECTION

IF ADDITIONAL SPACE IS NEEDED, ATTACH SEPARATE SHEET(S) TO THIS FORM

Sketch map of location

Site No. H-14

Section 7


Township 51N

Range 31W

Indicate the chief topographical features, such as streams and elevations. Also indicate houses and roads. Indicate the site location by enclosing the site area with dotted line. Note scale of map and portion of section included in sketch map. Include drawings, photographs, etc. on additional pages.

N

Indicate part of section included in sketch map.



W

E

S

Notes:

THIS IS PROBABLY THE ONE MOST IMPORTANT PART OF THIS DATA FORM!

Please Attach a copy of a topographic map with the site marked on it.



MISSOURI OFFICE OF HISTORIC PRESERVATION

ARCHITECTURAL/HISTORIC INVENTORY SURVEY FORM

CL-AS-002-216

1. NO. <div style="border: 1px solid black; padding: 2px; text-align: center;">M-7</div>		4. PRESENT LOCAL NAME(S) OR DESIGNATION(S) <div style="border: 1px solid black; padding: 2px;">145 S. Terrace</div>		1. NO.	
2. COUNTY <div style="border: 1px solid black; padding: 2px; text-align: center;">Clay</div>		5. OTHER NAME(S) <div style="border: 1px solid black; padding: 2px; height: 20px;"></div>			2. COUNTY
3. LOCATION of Liberty Community Development NEGATIVES		16. THEMATIC CATEGORY <div style="border: 1px solid black; padding: 2px; height: 20px;"></div>			
6. SPECIFIC LEGAL LOCATION TOWNSHIP <u>51N</u> RANGE <u>31W</u> SECTION <u>7</u> IF CITY OR TOWN, STREET ADDRESS		17. DATE(S) OR PERIOD <div style="border: 1px solid black; padding: 2px; text-align: center;">1955</div>		5. OTHER NAME(S)	
7. CITY OR TOWN IF RURAL, VICINITY <div style="border: 1px solid black; padding: 2px; text-align: center;">Liberty</div>		18. STYLE OR DESIGN <div style="border: 1px solid black; padding: 2px; text-align: center;">ranch</div>			6. TOWNSHIP
8. DESCRIPTION OF LOCATION		19. ARCHITECT OR ENGINEER <div style="border: 1px solid black; padding: 2px; height: 20px;"></div>			
9. COORDINATES UTM LAT LONG		20. CONTRACTOR OR BUILDER <div style="border: 1px solid black; padding: 2px; height: 20px;"></div>		SECTION	
10. SITE () STRUCTURE () BUILDING (X) OBJECT ()		21. ORIGINAL USE, IF APPARENT <div style="border: 1px solid black; padding: 2px; text-align: center;">residence</div>			
11. ON NATIONAL REGISTER ? YES () NO (X)		22. PRESENT USE <div style="border: 1px solid black; padding: 2px; text-align: center;">residence</div>			
12. IS IT ELIGIBLE? YES () NO (X)		23. OWNERSHIP PUBLIC () PRIVATE (X)		7. TOWNSHIP	
13. PART OF ESTAB. HIST. DISTRICT ? YES () NO (X)		24. OWNER'S NAME AND ADDRESS IF KNOWN <div style="border: 1px solid black; padding: 2px; text-align: center;">H.W. & Florence Walters</div>			8. TOWNSHIP
14. DISTRICT POTENTIAL? YES () NO ()		25. OPEN TO PUBLIC? YES () NO (X)			
15. NAME OF ESTABLISHED DISTRICT		26. LOCAL CONTACT PERSON OR ORGANIZATION <div style="border: 1px solid black; padding: 2px; text-align: center;">Community Development Director</div>			
42. FURTHER DESCRIPTION OF IMPORTANT FEATURES		27. OTHER SURVEYS IN WHICH INCLUDED		9. TOWNSHIP	
43. HISTORY AND SIGNIFICANCE <div style="border: 1px solid black; padding: 2px; text-align: center;">Non-historic, non-contributing.</div>		28. NO. OF STORIES <div style="border: 1px solid black; padding: 2px; text-align: center;">29. BASEMENT? YES () NO ()</div>			10. TOWNSHIP
44. DESCRIPTION OF ENVIRONMENT AND OUTBUILDINGS		30. FOUNDATION MATERIAL <div style="border: 1px solid black; padding: 2px; height: 20px;"></div>			
45. SOURCES OF INFORMATION <div style="border: 1px solid black; padding: 2px; text-align: center;">City water permits</div>		31. WALL CONSTRUCTION <div style="border: 1px solid black; padding: 2px; height: 20px;"></div>			
46. PREPARED BY <div style="border: 1px solid black; padding: 2px; text-align: center;">Deon Wolfenbarger</div>		32. ROOF TYPE AND MATERIAL <div style="border: 1px solid black; padding: 2px; height: 20px;"></div>		11. TOWNSHIP	
47. ORGANIZATION <div style="border: 1px solid black; padding: 2px; text-align: center;">Community Development</div>		33. NO. OF BAYS FRONT SIDE <div style="border: 1px solid black; padding: 2px; height: 20px;"></div>			
48. DATE		34. WALL TREATMENT <div style="border: 1px solid black; padding: 2px; height: 20px;"></div>			
49. REVISION DATE(S)		35. PLAN SHAPE <div style="border: 1px solid black; padding: 2px; height: 20px;"></div>		12. TOWNSHIP	
50. RETURN THIS FORM WHEN COMPLETED TO: OFFICE OF HISTORIC PRESERVATION P.O. BOX 176 JEFFERSON CITY, MISSOURI 65102		36. CHANGES (EXPLAIN IN NO. 42) ADDITION () ALTERED () MOVED ()			
51. IF ADDITIONAL SPACE IS NEEDED, ATTACH SEPARATE SHEET(S) TO THIS FORM		37. CONDITION INTERIOR EXTERIOR			

CC-AJ-002-216


Sketch map of location

Site No. _____

Section 7 Township 51N Range 31W

Indicate the chief topographical features, such as streams and elevations. Also indicate houses and roads. Indicate the site location by enclosing the site area with dotted line. Note scale of map and portion of section included in sketch map. Include drawings, photographs, etc. on additional pages.

Indicate part of section included in sketch map.

N			
			
W			E
S			

Notes:

THIS IS PROBABLY THE ONE MOST IMPORTANT PART OF THIS DATA FORM!

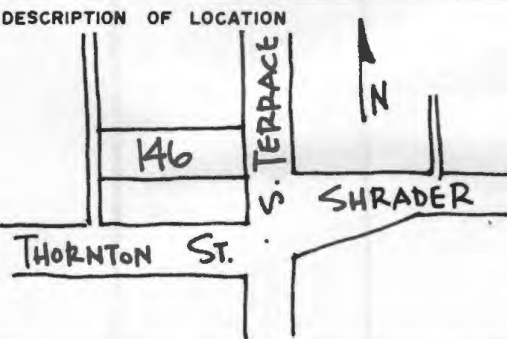
Please Attach a copy of a topographic map with the site marked on it.



MISSOURI OFFICE OF HISTORIC PRESERVATION

ARCHITECTURAL/HISTORIC INVENTORY SURVEY FORM

CL-AB-002-217

1. NO. H-16		4. PRESENT LOCAL NAME(S) OR DESIGNATION(S) 146 S. Terrace Av.		1. NO. 2. COUNTY 4. PRESENT LOCAL NAME(S) OR DESIGNATION(S) 5. OTHER NAME(S)
2. COUNTY Clay		5. OTHER NAME(S)		
3. LOCATION OF LIBERTY NEGATIVES Community Development				
6. SPECIFIC LEGAL LOCATION TOWNSHIP 51N RANGE 31W SECTION 7 IF CITY OR TOWN, STREET ADDRESS		16. THEMATIC CATEGORY		2. COUNTY 4. PRESENT LOCAL NAME(S) OR DESIGNATION(S) 5. OTHER NAME(S)
7. CITY OR TOWN IF RURAL, VICINITY Liberty		17. DATE(S) OR PERIOD late 19th cent. (before 1912)		
8. DESCRIPTION OF LOCATION 		18. STYLE OR DESIGN Queen Anne		
9. COORDINATES LAT LONG E521,000		19. ARCHITECT OR ENGINEER		2. COUNTY 4. PRESENT LOCAL NAME(S) OR DESIGNATION(S) 5. OTHER NAME(S)
10. SITE () STRUCTURE () BUILDING (X) OBJECT ()		20. CONTRACTOR OR BUILDER		
11. ON NATIONAL REGISTER? YES () NO (X)		21. ORIGINAL USE, IF APPARENT residence		
12. IS IT ELIGIBLE? YES () NO (X)		22. PRESENT USE residence		2. COUNTY 4. PRESENT LOCAL NAME(S) OR DESIGNATION(S) 5. OTHER NAME(S)
13. PART OF ESTAB. HIST. DISTRICT? YES () NO (X)		23. OWNERSHIP PUBLIC () PRIVATE (X)		
14. DISTRICT POTENTIAL? YES (X) NO ()		24. OWNER'S NAME AND ADDRESS IF KNOWN George & D.L. Wymore		
15. NAME OF ESTABLISHED DISTRICT		25. OPEN TO PUBLIC? YES () NO (X)		2. COUNTY 4. PRESENT LOCAL NAME(S) OR DESIGNATION(S) 5. OTHER NAME(S)
42. FURTHER DESCRIPTION OF IMPORTANT FEATURES Although modest in scale due to the restrictive lot size, this cottage still has many features of the Queen Anne style, including irregular roof massing, front bay, side porch (rather than front) with spinglework columns and brackets. The windows are 2/2, and there is a central fireplace.		26. LOCAL CONTACT PERSON OR ORGANIZATION Community Development Director		
43. HISTORY AND SIGNIFICANCE The house is very little altered, and is a good representative of a modest Queen Anne cottage. It is similar in scale, mass, detail, and design with the other buildings in the neighborhood. A rear addition was added in 1927 at a cost of \$1000.		27. OTHER SURVEYS IN WHICH INCLUDED		
44. DESCRIPTION OF ENVIRONMENT AND OUTBUILDINGS A very small lot with no off-street parking. There are some mature trees in the neighborhood.		46. PREPARED BY Deon Wolfenbarger		2. COUNTY 4. PRESENT LOCAL NAME(S) OR DESIGNATION(S) 5. OTHER NAME(S)
45. SOURCES OF INFORMATION City water permits		47. ORGANIZATION Community Development		
RETURN THIS FORM WHEN COMPLETED TO: OFFICE OF HISTORIC PRESERVATION P.O. BOX 176 JEFFERSON CITY, MISSOURI 65102 PH. 314-751-4096		48. DATE 4/87 49. REVISION DATE(S)		

CL-AS-002-217

Sketch map of location

Site No. H-16

Section 7 Township 51N Range 31W

Indicate the chief topographical features, such as streams and elevations. Also indicate houses and roads. Indicate the site location by enclosing the site area with dotted line. Note scale of map and portion of section included in sketch map. Include drawings, photographs, etc. on additional pages.

Indicate part of section included in sketch map.



Notes:

THIS IS PROBABLY THE ONE MOST IMPORTANT PART OF THIS DATA FORM!

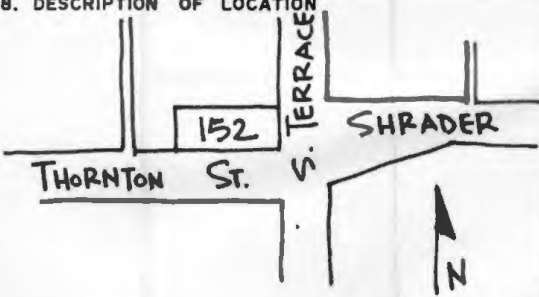
Please Attach a copy of a topographic map with the site marked on it.



MISSOURI OFFICE OF HISTORIC PRESERVATION

ARCHITECTURAL/HISTORIC INVENTORY SURVEY FORM

CL-AS-002-218

1. NO. H-18		4. PRESENT LOCAL NAME(S) OR DESIGNATION(S) 152 S. Terrace Av.		1. NO. 2. COUNTY 4. PRESENT LOCAL NAME(S) OR DESIGNATION(S) 5. OTHER NAME(S)
2. COUNTY Clay		5. OTHER NAME(S)		
3. LOCATION OF LIBERTY NEGATIVES Community Development				
6. SPECIFIC LEGAL LOCATION TOWNSHIP <u>51N</u> RANGE <u>31W</u> SECTION <u>7</u> IF CITY OR TOWN, STREET ADDRESS		16. THEMATIC CATEGORY		2. COUNTY 4. PRESENT LOCAL NAME(S) OR DESIGNATION(S) 5. OTHER NAME(S)
7. CITY OR TOWN IF RURAL, VICINITY Liberty		17. DATE(S) OR PERIOD ca. 1911		
8. DESCRIPTION OF LOCATION 		18. STYLE OR DESIGN National; gable-front-and-wing		
		19. ARCHITECT OR ENGINEER		
		20. CONTRACTOR OR BUILDER		
		21. ORIGINAL USE, IF APPARENT residence		
9. COORDINATES UTM LAT LONG E521,000		22. PRESENT USE residence		
10. SITE () STRUCTURE () BUILDING (X) OBJECT ()		23. OWNERSHIP PUBLIC () PRIVATE (X)		
11. ON NATIONAL REGISTER? YES () NO (X)		24. OWNER'S NAME AND ADDRESS IF KNOWN Jeffrey Bolen		
12. IS IT ELIGIBLE? YES () NO (X)		25. OPEN TO PUBLIC? YES () NO (X)		
13. PART OF ESTAB. HIST. DISTRICT? YES () NO (X)		26. LOCAL CONTACT PERSON OR ORGANIZATION Community Development Director		
14. DISTRICT POTENTIAL? YES (X) NO ()		27. OTHER SURVEYS IN WHICH INCLUDED		
15. NAME OF ESTABLISHED DISTRICT		28. NO. OF STORIES 1		2. COUNTY 4. PRESENT LOCAL NAME(S) OR DESIGNATION(S) 5. OTHER NAME(S)
		29. BASEMENT? YES (X) NO ()		
		30. FOUNDATION MATERIAL stone		
		31. WALL CONSTRUCTION frame		
		32. ROOF TYPE AND MATERIAL cross gable; composition shingle		
		33. NO. OF BAYS FRONT 2 SIDE 2		
		34. WALL TREATMENT asbestos shingle		
		35. PLAN SHAPE irregular		
		36. CHANGES (EXPLAIN IN NO. 42) ADDITION (X) ALTERED (X) MOVED ()		
		37. CONDITION INTERIOR EXTERIOR dIE		
		38. PRESERVATION UNDERWAY? YES () NO (X)		
		39. ENDANGERED? BY WHAT? YES () NO (X)		
		40. VISIBLE FROM PUBLIC ROAD? YES (X) NO ()		
		41. DISTANCE FROM AND FRONTAGE ON ROAD 50'		
42. FURTHER DESCRIPTION OF IMPORTANT FEATURES This vernacular form of housing has a full length, hipped-roof porch with replacement iron rails and supports. The front gable end has decorative wood shingles. There is a rear addition and deck.				PHOTO MUST BE PROVIDED
43. HISTORY AND SIGNIFICANCE Although altered in appearance, the house is similar in scale and detailing to the other residences in this workingclass neighborhood.				
44. DESCRIPTION OF ENVIRONMENT AND OUTBUILDINGS As it is situated on a corner lot, this is the only small house on the west side of the block to have off-street parking. It is in the rear, reached from Thornton street.				6. TOWNSHIP RANGE SECTION
45. SOURCES OF INFORMATION City water permits.				
46. PREPARED BY Deon Wolfenbarger				
47. ORGANIZATION Community Development				
48. DATE 4/87 49. REVISION DATE(S)				

RETURN THIS FORM WHEN COMPLETED TO: OFFICE OF HISTORIC PRESERVATION
P.O. BOX 176
JEFFERSON CITY, MISSOURI 65102
PH. 314-751-4096

IF ADDITIONAL SPACE IS NEEDED, ATTACH SEPARATE SHEET(S) TO THIS FORM

CL-AS-002-218

Sketch map of location

Site No. H-18

Section 7 Township 51N Range 31W

Indicate the chief topographical features, such as streams and elevations. Also indicate houses and roads. Indicate the site location by enclosing the site area with dotted line. Note scale of map and portion of section included in sketch map. Include drawings, photographs, etc. on additional pages.

N

Indicate part of section included in sketch map.



W

E

S

Notes:

THIS IS PROBABLY THE ONE MOST IMPORTANT PART OF THIS DATA FORM!

Please Attach a copy of a topographic map with the site marked on it.

