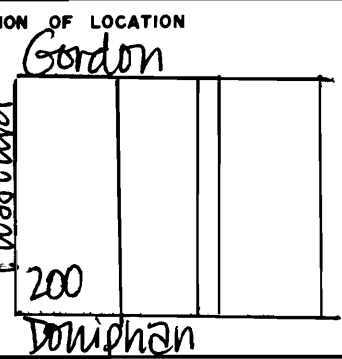


MISSOURI OFFICE OF HISTORIC PRESERVATION

ARCHITECTURAL/HISTORIC INVENTORY SURVEY FORM

CLAS003-001

1. NO. Roll A #5		4. PRESENT LOCAL NAME(S) OR DESIGNATION(S) 200 Doniphan Street		Roll A #5	
2. COUNTY Clay		5. OTHER NAME(S)			2. COUNTY Clay
3. LOCATION OF NEGATIVES Liberty City Hall-Comm. Dev.					
6. SPECIFIC LEGAL LOCATION TOWNSHIP _____ RANGE _____ SECTION _____ IF CITY OR TOWN, STREET ADDRESS		16. THEMATIC CATEGORY Architecture		4. PRESENT LOCAL NAME(S) OR DESIGNATION(S) 200 Doniphan Street	
7. CITY OR TOWN IF RURAL, VICINITY Liberty, Missouri		17. DATE(S) OR PERIOD c. 1900			
8. DESCRIPTION OF LOCATION <div style="border: 1px solid black; padding: 5px; display: inline-block; text-align: center;"> <div style="display: flex; align-items: center;"> <div style="writing-mode: vertical-rl; transform: rotate(180deg);">Doniphan</div> <div style="text-align: center;">  </div> <div style="margin-left: 10px;">N ↑</div> </div> </div>		18. STYLE OR DESIGN Victorian: Queen Anne Cottage			
		19. ARCHITECT OR ENGINEER unknown			
		20. CONTRACTOR OR BUILDER unknown			
		21. ORIGINAL USE, IF APPARENT residence			22. PRESENT USE residence
23. OWNERSHIP PUBLIC () PRIVATE (X)		24. OWNER'S NAME AND ADDRESS IF KNOWN G. A. and J. Sue Glidewell			
25. OPEN TO PUBLIC? YES () NO (X)		26. LOCAL CONTACT PERSON OR ORGANIZATION Liberty, MO; Community Develop.			
27. OTHER SURVEYS IN WHICH INCLUDED		28. NO. OF STORIES 1 1/2			
29. BASEMENT? YES (X) NO ()		30. FOUNDATION MATERIAL stone/concrete			
31. WALL CONSTRUCTION frame		32. ROOF TYPE AND MATERIAL gable/asphalt shingle			
33. NO. OF BAYS FRONT 2 SIDE 3		34. WALL TREATMENT clapboard			
35. PLAN SHAPE irregular		36. CHANGES ADDITION () NO. 42) ALTERED () MOVED ()			
37. CONDITION INTERIOR unknown EXTERIOR good		38. PRESERVATION UNDERWAY? YES () NO (X)			
39. ENDANGERED? BY WHAT? YES () NO (X)		40. VISIBLE FROM PUBLIC ROAD? YES (X) NO ()			
41. DISTANCE FROM AND FRONTAGE ON ROAD 30' Doniphan Street		<div style="border: 2px solid black; padding: 20px; width: 100%;"> <div style="display: flex; justify-content: space-between; align-items: center;"> <div style="text-align: center;"> <p>PHOTO MUST BE PROVIDED</p> </div> </div> </div>			
42. FURTHER DESCRIPTION OF IMPORTANT FEATURES Complex silhouette and principal gable's fenestration are derived from the Victorian Queen Anne style. South or main entrance capped by a gablet supported by carved wooden brackets. South gable, with three Palladian windows, dominates the structure's profile. Remaining fenestration is double-hung, sash-type with simple wooden surrounds.					
43. HISTORY AND SIGNIFICANCE A variation of the Queen-Anne housing type, this cottage retains a minimum of the Victorian detailing.				5. OTHER NAME(S)	
44. DESCRIPTION OF ENVIRONMENT AND OUTBUILDINGS Located in a neighborhood consisting of late 19th and early 20th Century housing types.					
45. SOURCES OF INFORMATION				6. TOWNSHIP RANGE SECTION	
46. PREPARED BY C. Millstein/P. Glenn					
47. ORGANIZATION Liberty-Community Dev.					
48. DATE 49. REVISION DATE(S) SPR. 86					

RETURN THIS FORM WHEN COMPLETED TO: OFFICE OF HISTORIC PRESERVATION
P.O. BOX 176
JEFFERSON CITY, MISSOURI 65102
PH. 314-751-4096

IF ADDITIONAL SPACE IS NEEDED, ATTACH SEPARATE SHEET(S) TO THIS FORM



MISSOURI OFFICE OF HISTORIC PRESERVATION

ARCHITECTURAL/HISTORIC INVENTORY SURVEY FORM

CLAS003-002

1. NO. Roll A #7		4. PRESENT LOCAL NAME(S) OR DESIGNATION(S) 214 Doniphan Street		Roll A #7	
2. COUNTY Clay		5. OTHER NAME(S)			2. COUNTY Clay
3. LOCATION OF LIBERTY NEGATIVES City Hall-Comm. Dev.					
6. SPECIFIC LEGAL LOCATION TOWNSHIP _____ RANGE _____ SECTION _____ IF CITY OR TOWN, STREET ADDRESS		16. THEMATIC CATEGORY Architecture		4. PRESENT LOCAL NAME(S) OR DESIGNATION(S) 214 Doniphan Street	
7. CITY OR TOWN IF RURAL, VICINITY Liberty, Missouri		17. DATE(S) OR PERIOD c. 1919			
8. DESCRIPTION OF LOCATION <div style="display: flex; align-items: center; justify-content: center;"> <div style="border: 1px solid black; padding: 5px; margin: 5px;"> <div style="writing-mode: vertical-rl; transform: rotate(180deg);">timbering</div> <div style="display: flex; align-items: center; justify-content: center;"> <div style="border: 1px solid black; width: 100px; height: 100px; position: relative;"> <div style="position: absolute; top: 0; right: 0; font-size: 2em;">N</div> <div style="position: absolute; bottom: 0; left: 0; font-size: 2em;">214</div> </div> </div> </div> </div>		18. STYLE OR DESIGN Shirtwaist		5. OTHER NAME(S)	
		19. ARCHITECT OR ENGINEER unknown			
9. COORDINATES UTM LAT _____ LONG _____		20. CONTRACTOR OR BUILDER unknown		6. TOWNSHIP	
10. SITE () STRUCTURE () BUILDING (X) OBJECT ()		21. ORIGINAL USE, IF APPARENT residence			
11. ON NATIONAL REGISTER? YES () NO (X)		22. PRESENT USE residence		RANGE	
12. IS IT ELIGIBLE? YES () NO (X)		23. OWNERSHIP PUBLIC () PRIVATE (X)			
13. PART OF ESTAB. HIST. DISTRICT? YES () NO (X)		24. OWNER'S NAME AND ADDRESS IF KNOWN Jack D. and Sally J. Cecil		SECTION	
14. DISTRICT POTENTIAL? YES () NO ()		25. OPEN TO PUBLIC? YES () NO (X)			
15. NAME OF ESTABLISHED DISTRICT		26. LOCAL CONTACT PERSON OR ORGANIZATION Liberty, MO; Community Develop.			
42. FURTHER DESCRIPTION OF IMPORTANT FEATURES Another remuddling, this time of a shirtwaist home. Lower, brick portion has been left unaltered, yet the second story level has been covered with 1/2-timber and paneling. Fenestration is original, double-hung, sash-type with multipanes. South or main elevation contains an open porch supported by brick and wood piers. Porch roof has been remodeled with metal flashing. In addition, there is a hipped dormer, south elevation; two chimneys, (cont)		27. OTHER SURVEYS IN WHICH INCLUDED			
43. HISTORY AND SIGNIFICANCE The Shirtwaist style gained popularity in Kansas City, Missouri before the turn of the century. Always utilizing two contrasting materials, either brick or stone for the first floor and shingles or clapboard for the upper story, it took its name from the woman's shirtwaist dress it resembled.		44. DESCRIPTION OF ENVIRONMENT AND OUTBUILDINGS A gravel drive to the west leads to the garage addition. Located in a neighborhood consisting of late 19th and early 20th century housing stock.			
45. SOURCES OF INFORMATION Water permit # 7-0530, 3/18/19 J. A. Nelson		46. PREPARED BY C. Millstein/P. Glenn			
RETURN THIS FORM WHEN COMPLETED TO: OFFICE OF HISTORIC PRESERVATION P.O. BOX 176 JEFFERSON CITY, MISSOURI 65102 PH. 314-751-4096		47. ORGANIZATION Liberty-Community Dev.			
IF ADDITIONAL SPACE IS NEEDED, ATTACH SEPARATE SHEET(S) TO THIS FORM		48. DATE SPR. 86 49. REVISION DATE(S)			



MISSOURI OFFICE OF HISTORIC PRESERVATION

ARCHITECTURAL/HISTORIC INVENTORY SURVEY FORM

CLAS003-003

1. NO. Roll A #8		4. PRESENT LOCAL NAME(S) OR DESIGNATION(S) 220 Doniphan Street		Roll A #8
2. COUNTY Clay		5. OTHER NAME(S)		
3. LOCATION OF NEGATIVES Liberty City Hall-Comm. Dev.				
6. SPECIFIC LEGAL LOCATION TOWNSHIP _____ RANGE _____ SECTION _____ IF CITY OR TOWN, STREET ADDRESS		16. THEMATIC CATEGORY Architecture		2. COUNTY Clay
7. CITY OR TOWN IF RURAL, VICINITY Liberty, Missouri		17. DATE(S) OR PERIOD c. 1916		
8. DESCRIPTION OF LOCATION Gordon		18. STYLE OR DESIGN Victorian: Queen Anne/Free Class		
<div style="display: flex; align-items: center;"> <div style="writing-mode: vertical-rl; transform: rotate(180deg); border: 1px solid black; padding: 2px;">Missouri</div> <div style="border: 1px solid black; width: 150px; height: 100px; position: relative; margin: 0 10px;"> <div style="position: absolute; top: 0; right: 0; text-align: right;">220</div> </div> <div style="writing-mode: vertical-rl; transform: rotate(180deg); border: 1px solid black; padding: 2px;">Doniphan</div> </div>		19. ARCHITECT OR ENGINEER unknown		
		20. CONTRACTOR OR BUILDER unknown		
		21. ORIGINAL USE, IF APPARENT residence		
		22. PRESENT USE residence		
9. COORDINATES LAT _____ LONG _____		23. OWNERSHIP PUBLIC () PRIVATE (X)		
10. SITE () STRUCTURE () BUILDING (X) OBJECT ()		24. OWNER'S NAME AND ADDRESS IF KNOWN William A. and Phyllis Angel		
11. ON NATIONAL REGISTER? YES () NO (X)		25. OPEN TO PUBLIC? YES () NO (X)		
12. IS IT ELIGIBLE? YES () NO (X)		26. LOCAL CONTACT PERSON OR ORGANIZATION Liberty, MO; Community Develop.		
13. PART OF ESTAB. HIST. DISTRICT? YES () NO (X)		27. OTHER SURVEYS IN WHICH INCLUDED		
14. DISTRICT POTENTIAL? YES () NO ()		28. NO. OF STORIES 2 1/2		
15. NAME OF ESTABLISHED DISTRICT		29. BASEMENT? YES (X) NO ()		
42. FURTHER DESCRIPTION OF IMPORTANT FEATURES A variation of the Queen Anne Free Classic Victorian home. South or main elevation contains a 1st story open porch with classic columns and curved entablature trim. Gable of main or south elevation is cut out to reveal a delicately detailed vert surround. Fenestration of this bay is embellished with turned wooden balusters and curved entablatures. Projecting bay, west elevation. Straddle ridge chimney.		30. FOUNDATION MATERIAL stone		4. PRESENT LOCAL NAME(S) OR DESIGNATION(S) 220 Doniphan Street
43. HISTORY AND SIGNIFICANCE A variation of the Queen-Anne housing type.		31. WALL CONSTRUCTION frame		
		32. ROOF TYPE AND MATERIAL hip w/ lower x gables		
		33. NO. OF BAYS FRONT 2 SIDE 3		
		34. WALL TREATMENT weatherboard		
		35. PLAN SHAPE irregular		
		36. CHANGES (EXPLAIN IN NO. 42) none		
		37. CONDITION INTERIOR unknown EXTERIOR good		
		38. PRESERVATION UNDERWAY? YES () NO (X)		
		39. ENDANGERED? BY WHAT? YES () NO (X)		
44. DESCRIPTION OF ENVIRONMENT AND OUTBUILDINGS Located in a neighborhood consisting of late 19th and early 20th century housing types.		40. VISIBLE FROM PUBLIC ROAD? YES (X) NO ()		5. OTHER NAME(S)
45. SOURCES OF INFORMATION Water permit # 7-0550 7/27/16 E. F. Thorp		41. DISTANCE FROM AND FRONTAGE ON ROAD 30 Doniphan Street		
46. PREPARED BY C. Millstein/P. Glenn		47. ORGANIZATION Liberty-Community Dev.		
48. DATE SPR. 86		49. REVISION DATE(S)		6. TOWNSHIP
RETURN THIS FORM WHEN COMPLETED TO: OFFICE OF HISTORIC PRESERVATION P.O. BOX 176 JEFFERSON CITY, MISSOURI 65102 PH. 314-751-4096				
IF ADDITIONAL SPACE IS NEEDED, ATTACH SEPARATE SHEET(S) TO THIS FORM				RANGE
				SECTION

PHOTO
MUST
BE
PROVIDED

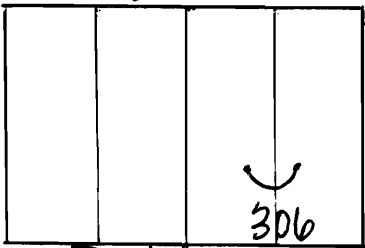


220

MISSOURI OFFICE OF HISTORIC PRESERVATION

ARCHITECTURAL/HISTORIC INVENTORY SURVEY FORM

CLAS003-004

1. NO. Roll A #10		4. PRESENT LOCAL NAME(S) OR DESIGNATION(S) 306 Doniphan Street		1. NO. Roll A #10	
2. COUNTY Clay		5. OTHER NAME(S)			2. COUNTY Clay
3. LOCATION OF NEGATIVES Liberty City Hall-Comm. Dev.					
6. SPECIFIC LEGAL LOCATION TOWNSHIP _____ RANGE _____ SECTION _____ IF CITY OR TOWN, STREET ADDRESS		16. THEMATIC CATEGORY Architecture		4. PRESENT LOCAL NAME(S) OR DESIGNATION(S) 306 Doniphan Street	
7. CITY OR TOWN IF RURAL, VICINITY Liberty, Missouri		17. DATE(S) OR PERIOD c. 1908			
8. DESCRIPTION OF LOCATION <div style="text-align: center;">Gordon</div>  <div style="text-align: center;">Doniphan</div>		18. STYLE OR DESIGN Victorian: Queen Anne Spindlework			
		19. ARCHITECT OR ENGINEER unknown			
9. COORDINATES LAT _____ LONG _____		20. CONTRACTOR OR BUILDER unknown		5. OTHER NAME(S)	
10. SITE () BUILDING (X)		21. ORIGINAL USE, IF APPARENT residence			
11. ON NATIONAL REGISTER? YES () NO (X)		22. PRESENT USE residence		6. TOWNSHIP	
12. IS IT ELIGIBLE? YES () NO ()		23. OWNERSHIP PUBLIC () PRIVATE (X)			
13. PART OF ESTAB. HIST. DISTRICT? YES () NO (X)		24. OWNER'S NAME AND ADDRESS IF KNOWN Mrs. Ruth Watkins		RANGE	
14. DISTRICT POTENTIAL? YES () NO ()		25. OPEN TO PUBLIC? YES () NO (X)			
15. NAME OF ESTABLISHED DISTRICT		26. LOCAL CONTACT PERSON OR ORGANIZATION Liberty, MO; Community Develop.		SECTION	
		27. OTHER SURVEYS IN WHICH INCLUDED			
42. FURTHER DESCRIPTION OF IMPORTANT FEATURES A fine example of a Victorian Queen Anne Spindlework cottage. South or main elevation contains an open porch embellished with turned posts and Eastlake trim. South gable punctuated with a Palladian window with sidelights. Fenestration double hung, sash-type. In addition, there are carved, paired cornice brackets and larger carved fan-like brackets adorning the principal facade. Front slope chimney.		40. VISIBLE FROM PUBLIC ROAD? YES (X) NO ()		4. PRESENT LOCAL NAME(S) OR DESIGNATION(S) 306 Doniphan Street	
		41. DISTANCE FROM AND FRONTAGE ON ROAD 30' Doniphan Street			
43. HISTORY AND SIGNIFICANCE A nice example of Eastlake detailing is seen here on this Victorian cottage. Named after the English interior designer, Charles Locke Eastlake (1833-1906), this popular decorative style of ornamentation was used to embellish the exteriors of Victorian Gothic, Queen Anne and Stick Style houses.		PHOTO MUST BE PROVIDED		5. OTHER NAME(S)	
44. DESCRIPTION OF ENVIRONMENT AND OUTBUILDINGS Located in a neighborhood consisting of late 19th and early 20th century housing styles.					
45. SOURCES OF INFORMATION Water permit # 7-0860 12/15/08 Mr. J. C. Watkins		46. PREPARED BY C. Millstein/P. Glenn		6. TOWNSHIP	
RETURN THIS FORM WHEN COMPLETED TO: OFFICE OF HISTORIC PRESERVATION P.O. BOX 176 JEFFERSON CITY, MISSOURI 65102 PH. 314-751-4096		47. ORGANIZATION Liberty-Community Dev.			
IF ADDITIONAL SPACE IS NEEDED, ATTACH SEPARATE SHEET(S) TO THIS FORM		48. DATE SPR. 86		RANGE	
		49. REVISION DATE(S)			



MISSOURI OFFICE OF HISTORIC PRESERVATION

ARCHITECTURAL/HISTORIC INVENTORY SURVEY FORM

CLAS003-005

1. NO. Roll A #11		4. PRESENT LOCAL NAME(S) OR DESIGNATION(S) 316 Doniphan Street		1. NO. Roll A #11	
2. COUNTY Clay		5. OTHER NAME(S)			2. COUNTY Clay
3. LOCATION OF NEGATIVES Liberty City Hall-Comm. Dev.		16. THEMATIC CATEGORY Architecture			
6. SPECIFIC LEGAL LOCATION TOWNSHIP _____ RANGE _____ SECTION _____ IF CITY OR TOWN, STREET ADDRESS		17. DATE(S) OR PERIOD c. 1909		5. OTHER NAME(S)	
7. CITY OR TOWN IF RURAL, VICINITY Liberty, Missouri		18. STYLE OR DESIGN Shirtwaist			6. TOWNSHIP
8. DESCRIPTION OF LOCATION <div style="display: flex; align-items: center;"> <div style="border: 1px solid black; width: 100px; height: 100px; margin-right: 10px; position: relative;"> 316 </div> <div style="border: 1px solid black; width: 150px; height: 100px; margin-right: 10px; position: relative;"> Doniphan </div> <div style="border: 1px solid black; width: 100px; height: 100px; margin-right: 10px; position: relative;"> Doniphan </div> <div style="border: 1px solid black; width: 100px; height: 100px; margin-right: 10px; position: relative;"> Doniphan </div> <div style="border: 1px solid black; width: 100px; height: 100px; margin-right: 10px; position: relative;"> Doniphan </div> </div>		19. ARCHITECT OR ENGINEER unknown			
9. COORDINATES UTM LAT _____ LONG _____		20. CONTRACTOR OR BUILDER unknown		8. SECTION	
10. SITE () STRUCTURE () BUILDING (X) OBJECT ()		21. ORIGINAL USE, IF APPARENT residence			
11. ON NATIONAL REGISTER? YES () NO (X)		22. PRESENT USE residence			
12. IS IT ELIGIBLE? YES () NO (X)		23. OWNERSHIP PUBLIC () PRIVATE (X)			
13. PART OF ESTAB. HIST. DISTRICT? YES () NO (X)		24. OWNER'S NAME AND ADDRESS IF KNOWN John J. Kendrick, Jr.			
14. DISTRICT POTENTIAL? YES () NO ()		25. OPEN TO PUBLIC? YES () NO (X)			
15. NAME OF ESTABLISHED DISTRICT		26. LOCAL CONTACT PERSON OR ORGANIZATION Liberty, MO; Community Develop.			
42. FURTHER DESCRIPTION OF IMPORTANT FEATURES An interesting combination of shirtwaist style and craftsman detailing. Steeply pitched gables have wide eaves with exposed rafters. 1st story south or main elevation contains an open porch with craftsman-style stone piers. Carved brackets support gable roof above. Fenestration is double-hung, sash-type with multipanes. Shed dormer, south slope. First story elevation has stone sills. Two chimneys, side left.		27. OTHER SURVEYS IN WHICH INCLUDED			
43. HISTORY AND SIGNIFICANCE see 214 Doniphan Street		28. NO. OF STORIES 2 1/2			
44. DESCRIPTION OF ENVIRONMENT AND OUTBUILDINGS Cement drive to west. Located in a neighborhood consisting of late 19th and early 20th century housing types.		29. BASEMENT? YES (X) NO ()			
45. SOURCES OF INFORMATION Water permit # 7-0853 Mrs. Mary Van Landingham no date		30. FOUNDATION MATERIAL stone			
RETURN THIS FORM WHEN COMPLETED TO: OFFICE OF HISTORIC PRESERVATION P.O. BOX 176 JEFFERSON CITY, MISSOURI 65102 PH. 314-751-4096		31. WALL CONSTRUCTION masonry			
IF ADDITIONAL SPACE IS NEEDED, ATTACH SEPARATE SHEET(S) TO THIS FORM		32. ROOF TYPE AND MATERIAL gable/asphalt shingle			
46. PREPARED BY C. Millstein/P. Glenn		33. NO. OF BAYS FRONT 3 SIDE 3			
47. ORGANIZATION Liberty-Community Dev.		34. WALL TREATMENT brick/weatherboard			
48. DATE SPR. 86		35. PLAN SHAPE irregular			
49. REVISION DATE(S)		36. CHANGES (EXPLAIN IN NO. 42) ADDITION () ALTERED () MOVED () none			
49. REVISION DATE(S)		37. CONDITION INTERIOR unknown EXTERIOR good			
49. REVISION DATE(S)		38. PRESERVATION UNDERWAY? YES () NO (X)			
49. REVISION DATE(S)		39. ENDANGERED? BY WHAT? YES () NO (X)			
49. REVISION DATE(S)		40. VISIBLE FROM PUBLIC ROAD? YES (X) NO ()			
49. REVISION DATE(S)		41. DISTANCE FROM AND FRONTAGE ON ROAD 30' Doniphan Street			
49. REVISION DATE(S)		PHOTO MUST BE PROVIDED			



MISSOURI OFFICE OF HISTORIC PRESERVATION

ARCHITECTURAL/HISTORIC INVENTORY SURVEY FORM

CLAS003-006

1. NO Roll A #12		4. PRESENT LOCAL NAME(S) OR DESIGNATION(S) 402 Doniphan Street (A)		Roll A #12
2. COUNTY Clay		5. OTHER NAME(S)		
3. LOCATION OF NEGATIVES Liberty City Hall-Comm. Dev.		16. THEMATIC CATEGORY Architecture		2. COUNTY Clay
6. SPECIFIC LEGAL LOCATION TOWNSHIP _____ RANGE _____ SECTION _____ IF CITY OR TOWN, STREET ADDRESS		17. DATE(S) OR PERIOD c. 1907		
7. CITY OR TOWN IF RURAL, VICINITY Liberty, Missouri		18. STYLE OR DESIGN Folk House: Gable-Front-&-Wing		4. PRESENT LOCAL NAME(S) OR DESIGNATION(S) 402 Doniphan Street
8. DESCRIPTION OF LOCATION Gordon ↑N		19. ARCHITECT OR ENGINEER unknown		
lightbourne	402A	20. CONTRACTOR OR BUILDER unknown		5. OTHER NAME(S)
	Doniphan	21. ORIGINAL USE, IF APPARENT residence		
9. COORDINATES UTM LAT _____ LONG _____		22. PRESENT USE apartment		6. TOWNSHIP
10. SITE () STRUCTURE () BUILDING (X) OBJECT ()		23. OWNERSHIP PUBLIC () PRIVATE (X)		
11. ON NATIONAL REGISTER? YES () NO (X)		24. OWNER'S NAME AND ADDRESS IF KNOWN Jack Smotherman 225 Whitter Rd. Claycomo, MO		RANGE
12. IS IT ELIGIBLE? YES () NO (X)		25. OPEN TO PUBLIC? YES () NO (X)		
13. PART OF ESTAB. HIST. DISTRICT? YES () NO (X)		26. LOCAL CONTACT PERSON OR ORGANIZATION Liberty, MO; Community Develop.		SECTION
14. DISTRICT POTENTIAL? YES () NO ()		27. OTHER SURVEYS IN WHICH INCLUDED		
15. NAME OF ESTABLISHED DISTRICT		28. NO. OF STORIES 2		29. BASEMENT? YES () NO ()
		29. FOUNDATION MATERIAL brick		
		30. WALL CONSTRUCTION frame		31. WALL TYPE AND MATERIAL gable/asphalt shingle
		31. NO. OF BAYS FRONT 3 SIDE 3		
		32. WALL TREATMENT clapboard/weatherboard		33. PLAN SHAPE irregular
		34. CHANGES (EXPLAIN IN NO. 42) ADDITION () ALTERED (X) MOVED ()		
		35. CONDITION unknown INTERIOR fair EXTERIOR		36. PRESERVATION UNDERWAY? YES () NO (X)
		37. ENDANGERED? BY WHAT? neglect YES (X) NO ()		
		38. VISIBLE FROM PUBLIC ROAD? YES (X) NO ()		39. DISTANCE FROM AND FRONTAGE ON ROAD 40' Doniphan Street
		40. PHOTO MUST BE PROVIDED		
42. FURTHER DESCRIPTION OF IMPORTANT FEATURES This Gable-Front-and Wing folk house is sparse in its decor. Ample fenestration is double-hung, sash-type with simple entablature surrounds. Aluminum storms have been added. Gables contain mbrication. An open porch with simple wooden classically inspired posts and balustrade is located on the west or main façade. Shed additions east and north elevations. Brick chimney, offset right.				
43. HISTORY AND SIGNIFICANCE Common in the Midwest and northeast, these gable-front-and-wing houses descended from the Greek Revival homes. An additional side wing was added at right angles to the gable front plan to give a compound shape.				
44. DESCRIPTION OF ENVIRONMENT AND OUTBUILDINGS Located in a neighborhood consisting of similar folk housing types.				
45. SOURCES OF INFORMATION Water permit # 7-0580 11/11/07 Ben Clevenger			46. PREPARED BY C. Millstein/P. Glenn	
47. ORGANIZATION Liberty-Community Dev.			48. DATE SPR. 86	
49. REVISION DATE(S)				

RETURN THIS FORM WHEN COMPLETED TO: OFFICE OF HISTORIC PRESERVATION
P.O. BOX 176
JEFFERSON CITY, MISSOURI 65102
PH. 314-751-4096

IF ADDITIONAL SPACE IS NEEDED, ATTACH
SEPARATE SHEET(S) TO THIS FORM



MISSOURI OFFICE OF HISTORIC PRESERVATION

ARCHITECTURAL/HISTORIC INVENTORY SURVEY FORM

CLAS003-007

1. NO. Roll A #13		4. PRESENT LOCAL NAME(S) OR DESIGNATION(S) 402 Doniphan (smaller house to the east) Street (B)		1. NO. Roll A #13	
2. COUNTY Clay		5. OTHER NAME(S)			2. COUNTY Clay
3. LOCATION OF NEGATIVES Liberty City Hall-Comm. Dev.		16. THEMATIC CATEGORY Architecture			
6. SPECIFIC LEGAL LOCATION TOWNSHIP _____ RANGE _____ SECTION _____ IF CITY OR TOWN, STREET ADDRESS		17. DATE(S) OR PERIOD after 1900		5. OTHER NAME(S)	
7. CITY OR TOWN IF RURAL, VICINITY Liberty, Missouri		18. STYLE OR DESIGN Folk House: Gable Front			6. TOWNSHIP
8. DESCRIPTION OF LOCATION <div style="display: flex; align-items: center;"> <div style="writing-mode: vertical-rl; transform: rotate(180deg); margin-right: 5px;">lightborne</div> <div style="border: 1px solid black; padding: 5px; margin-right: 5px;">Gordon</div> <div style="border: 1px solid black; padding: 5px; margin-right: 5px;">402B</div> <div style="border: 1px solid black; padding: 5px;">Doniphan</div> </div>		19. ARCHITECT OR ENGINEER unknown			
9. COORDINATES LAT _____ LONG _____		20. CONTRACTOR OR BUILDER unknown		SECTION	
10. SITE () BUILDING (X) STRUCTURE () OBJECT ()		21. ORIGINAL USE, IF APPARENT residence			
11. ON NATIONAL REGISTER? YES () NO (X)		22. PRESENT USE apartment			
12. IS IT ELIGIBLE? YES () NO (X)		23. OWNERSHIP PUBLIC () PRIVATE (X)			
13. PART OF ESTAB. HIST. DISTRICT? YES () NO (X)		24. OWNER'S NAME AND ADDRESS IF KNOWN Jack Smotherman 225 Whitter Rd Claycomo, Missouri 64119			
14. DISTRICT POTENTIAL? YES () NO ()		25. OPEN TO PUBLIC? YES () NO (X)			
15. NAME OF ESTABLISHED DISTRICT		26. LOCAL CONTACT PERSON OR ORGANIZATION Liberty, MO; Community Develop.			
42. FURTHER DESCRIPTION OF IMPORTANT FEATURES A modest cottage with ample fenestration. Shed porch south or main elevation. Straddle ridge vent. Aluminum storms have been added.		27. OTHER SURVEYS IN WHICH INCLUDED			
43. HISTORY AND SIGNIFICANCE A variation of the gable front style, this type of folk house is related to the Greek revival movement, which commonly used the front-gabled shape to echo the pedimented facade of typical Greek temples. This type of house was particularly suited for narrow urban lots in rapidly expanding cities.		28. NO. OF STORIES 1 29. BASEMENT? YES () NO () unknown 30. FOUNDATION MATERIAL concrete 31. WALL CONSTRUCTION frame 32. ROOF TYPE AND MATERIAL gable/asphalt shingle 33. NO. OF BAYS FRONT 2 SIDE 2 34. WALL TREATMENT weatherboard 35. PLAN SHAPE rectangular 36. CHANGES (EXPLAIN IN NO. 42) ADDITION () ALTERED () MOVED () none 37. CONDITION unknown INTERIOR fair EXTERIOR 38. PRESERVATION UNDERWAY? YES () NO (X) 39. ENDANGERED? BY WHAT? YES () NO (X) 40. VISIBLE FROM PUBLIC ROAD? YES (X) NO () 41. DISTANCE FROM AND FRONTAGE ON ROAD 50' Doniphan Street			
44. DESCRIPTION OF ENVIRONMENT AND OUTBUILDINGS Located in a neighborhood consisting of similar folk housing types.		PHOTO MUST BE PROVIDED			
45. SOURCES OF INFORMATION		46. PREPARED BY C. Millstein/P. Glenn			
RETURN THIS FORM WHEN COMPLETED TO: OFFICE OF HISTORIC PRESERVATION P.O. BOX 176 JEFFERSON CITY, MISSOURI 65102 PH. 314-751-4096		47. ORGANIZATION Liberty-Community Dev.			
IF ADDITIONAL SPACE IS NEEDED, ATTACH SEPARATE SHEET(S) TO THIS FORM		48. DATE SPR. 86 49. REVISION DATE(S)			



MISSOURI OFFICE OF HISTORIC PRESERVATION

ARCHITECTURAL/HISTORIC INVENTORY SURVEY FORM

CLAS002-007

1. NO. Roll A #14		4. PRESENT LOCAL NAME(S) OR DESIGNATION(S) 418 Doniphan Street		1. NO. Roll A #14	
2. COUNTY Clay		5. OTHER NAME(S)			2. COUNTY Clay
3. LOCATION OF NEGATIVES Liberty City Hall-Comm. Dev.					
6. SPECIFIC LEGAL LOCATION TOWNSHIP _____ RANGE _____ SECTION _____ IF CITY OR TOWN, STREET ADDRESS _____		16. THEMATIC CATEGORY Architecture		28. NO. OF STORIES 2	
7. CITY OR TOWN IF RURAL, VICINITY Liberty, Missouri		17. DATE(S) OR PERIOD c. 1920?		29. BASEMENT? YES (X) NO ()	
8. DESCRIPTION OF LOCATION Gordon ↑ N Lightbourne Doniphan 418		18. STYLE OR DESIGN I-House		30. FOUNDATION MATERIAL concrete	
		19. ARCHITECT OR ENGINEER unknown		31. WALL CONSTRUCTION frame	
		20. CONTRACTOR OR BUILDER unknown		32. ROOF TYPE AND MATERIAL gable/asphalt shingle	
		21. ORIGINAL USE, IF APPARENT residence		33. NO. OF BAYS FRONT 1 SIDE 3	
		22. PRESENT USE residence		34. WALL TREATMENT asbestos shingles	
		23. OWNERSHIP PUBLIC () PRIVATE (X)		35. PLAN SHAPE irregular	
		24. OWNER'S NAME AND ADDRESS IF KNOWN W.C. and Ira N. Hanna		36. CHANGES (EXPLAIN IN NO. 42) ADDITION (X) ALTERED () MOVED ()	
		25. OPEN TO PUBLIC? YES () NO (X)		37. CONDITION INTERIOR unknown EXTERIOR good	
		26. LOCAL CONTACT PERSON OR ORGANIZATION Liberty, MO; Community Develop.		38. PRESERVATION UNDERWAY? YES () NO (X)	
		27. OTHER SURVEYS IN WHICH INCLUDED		39. ENDANGERED? BY WHAT? YES () NO (X)	
				40. VISIBLE FROM PUBLIC ROAD? YES (X) NO ()	
				41. DISTANCE FROM AND FRONTAGE ON ROAD 15' Doniphan Street	
42. FURTHER DESCRIPTION OF IMPORTANT FEATURES A simple, modest structure with tall, narrow fenestration and simple wooden surrounds. South gable has wooden truss. A lean-to with secondary entrance exists on the west façade---probably a later addition.				5. OTHER NAME(S)	
43. HISTORY AND SIGNIFICANCE Like the one-story, hall-and-parlor plan, two-story I-houses are traditional British folk forms that were common in pre-railroad America. With the arrival of the railroads, this type of folk house became popular, particularly in the Midwestern states.					
				44. DESCRIPTION OF ENVIRONMENT AND OUTBUILDINGS Located in a neighborhood consisting of similar folk housing types.	
45. SOURCES OF INFORMATION Water permit # 7-0590 8/02/39 George Clevenger		RANGE			
			46. PREPARED BY C. Millstein/P. Glenn		SECTION
47. ORGANIZATION Liberty-Community Dev.					
		48. DATE 49. REVISION DATE(S) SPR. 86			

RETURN THIS FORM WHEN COMPLETED TO: OFFICE OF HISTORIC PRESERVATION

IF ADDITIONAL SPACE IS NEEDED, ATTACH SEPARATE SHEET(S) TO THIS FORM

P.O. BOX 176
JEFFERSON CITY, MISSOURI 65102
PH. 314-751-4096



ARCHITECTURAL/HISTORIC INVENTORY SURVEY FORM

CLAS003 - 009

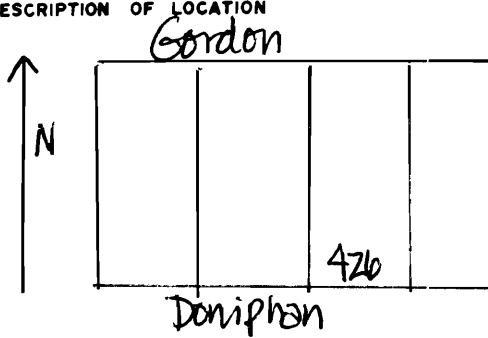
1. NO. Roll A #15		4. PRESENT LOCAL NAME(S) OR DESIGNATION(S) 422 Doniphan Street	
2. COUNTY Clay		5. OTHER NAME(S)	
3. LOCATION OF NEGATIVES Liberty City Hall-Comm. Dev.			
6. SPECIFIC LEGAL LOCATION TOWNSHIP _____ RANGE _____ SECTION _____ IF CITY OR TOWN, STREET ADDRESS		16. THEMATIC CATEGORY Architecture	
7. CITY OR TOWN IF RURAL, VICINITY Liberty, Missouri		17. DATE(S) OR PERIOD c. 1920?	
8. DESCRIPTION OF LOCATION <div style="border: 1px solid black; padding: 5px; display: inline-block;"> </div>		18. STYLE OR DESIGN I-House	
		19. ARCHITECT OR ENGINEER unknown	
		20. CONTRACTOR OR BUILDER unknown	
		21. ORIGINAL USE, IF APPARENT residence	
		22. PRESENT USE residence	
		23. OWNERSHIP PUBLIC () PRIVATE (X)	
		24. OWNER'S NAME AND ADDRESS IF KNOWN Lloyd and Marilyn Cooper	
9. COORDINATES LAT _____ LONG _____		25. OPEN TO PUBLIC? YES () NO (X)	
10. SITE () STRUCTURE () BUILDING (X) OBJECT ()		26. LOCAL CONTACT PERSON OR ORGANIZATION Liberty, MO; Community Develop.	
11. ON NATIONAL REGISTER? YES () NO (X)		27. OTHER SURVEYS IN WHICH INCLUDED	
12. IS IT ELIGIBLE? YES () NO (X)			
13. PART OF ESTAB. HIST. DISTRICT? YES () NO (X)			
14. DISTRICT POTENTIAL? YES () NO ()			
15. NAME OF ESTABLISHED DISTRICT			
42. FURTHER DESCRIPTION OF IMPORTANT FEATURES Similar to 418 Doniphan. Main or south façade contains an open porch with gable roof (non-original). A lean-to on north façade. Two straddle ridge chimneys.		<div style="border: 2px solid black; padding: 20px; width: 100%;"> PHOTO MUST BE PROVIDED </div>	
43. HISTORY AND SIGNIFICANCE See 418 Doniphan Street			
44. DESCRIPTION OF ENVIRONMENT AND OUTBUILDINGS Located in a neighborhood consisting of similar folk housing styles. A gravel driveway to east leading to a one bay garage with gable roof.			
45. SOURCES OF INFORMATION Water Permit # 7-0600 12/04/22 Mrs. Ida M. Dickey		46. PREPARED BY C. Millstein/P. Glenn	
		47. ORGANIZATION Liberty-Community Dev.	
48. DATE SPR. 86		49. REVISION DATE(S)	
RETURN THIS FORM WHEN COMPLETED TO: OFFICE OF HISTORIC PRESERVATION P.O. BOX 176 JEFFERSON CITY, MISSOURI 65102 PH. 314.751.4006			



MISSOURI OFFICE OF HISTORIC PRESERVATION

ARCHITECTURAL/HISTORIC INVENTORY SURVEY FORM

CLAS003-010

1. NO. Roll A #16		4. PRESENT LOCAL NAME(S) OR DESIGNATION(S) 426 Doniphan Street		1. NO. Roll A #16 2. COUNTY Clay 4. PRESENT LOCAL NAME(S) OR DESIGNATION(S) 426 Doniphan Street
2. COUNTY Clay		5. OTHER NAME(S)		
3. LOCATION OF NEGATIVES Liberty City Hall-Comm. Dev.				
6. SPECIFIC LEGAL LOCATION TOWNSHIP _____ RANGE _____ SECTION _____ IF CITY OR TOWN, STREET ADDRESS _____		16. THEMATIC CATEGORY Architecture		28. NO. OF STORIES 1 29. BASEMENT? YES (X) NO () 30. FOUNDATION MATERIAL concrete 31. WALL CONSTRUCTION frame 32. ROOF TYPE AND MATERIAL gable/asphalt shingle 33. NO. OF BAYS FRONT 2 SIDE 3 34. WALL TREATMENT weatherboard 35. PLAN SHAPE "L" 36. CHANGES (EXPLAIN IN NO. 42) ADDITION () ALTERED () MOVED () 37. CONDITION INTERIOR unknown EXTERIOR fair 38. PRESERVATION UNDERWAY? YES () NO (X) 39. ENDANGERED? BY WHAT? YES () NO (X) 40. VISIBLE FROM PUBLIC ROAD? YES (X) NO () 41. DISTANCE FROM AND FRONTAGE ON ROAD 20' Doniphan Street
7. CITY OR TOWN IF RURAL, VICINITY Liberty, Missouri		17. DATE(S) OR PERIOD c. 1920?		
8. DESCRIPTION OF LOCATION 		18. STYLE OR DESIGN Folk House: Gable Front-&-Wing		
		19. ARCHITECT OR ENGINEER unknown		
		20. CONTRACTOR OR BUILDER unknown		
		21. ORIGINAL USE, IF APPARENT residence		
22. PRESENT USE residence		23. OWNERSHIP PUBLIC () PRIVATE (X)		
9. COORDINATES UTM LAT _____ LONG _____		24. OWNER'S NAME AND ADDRESS IF KNOWN R.V. and Dolores C. Bowles		
10. SITE () STRUCTURE () BUILDING (X) OBJECT ()		25. OPEN TO PUBLIC? YES () NO (X)		
11. ON NATIONAL REGISTER? YES () NO (X)		26. LOCAL CONTACT PERSON OR ORGANIZATION Liberty, MO; Community Develop.		
12. IS IT ELIGIBLE? YES () NO (X)		27. OTHER SURVEYS IN WHICH INCLUDED		
13. PART OF ESTAB. HIST. DISTRICT? YES () NO (X)		14. DISTRICT POTENTIAL? YES () NO ()		
15. NAME OF ESTABLISHED DISTRICT				
42. FURTHER DESCRIPTION OF IMPORTANT FEATURES A modest structure with double-hung, sash-type, multipaned fenestration. South or main elevation contains a small open porch with wood supports and wood railing. A secondary entrance is provided on the west façade.				PHOTO MUST BE PROVIDED
43. HISTORY AND SIGNIFICANCE See 402 Doniphan Street				
44. DESCRIPTION OF ENVIRONMENT AND OUTBUILDINGS A cement drive leads to a one bay garage to the west. Located in a neighborhood consisting of similar folk housing types.				6. TOWNSHIP RANGE SECTION
45. SOURCES OF INFORMATION Water permit # 0610 12/5/22 Foster Rice				
46. PREPARED BY C. Millstein/P. Glenn				
47. ORGANIZATION Liberty-Community Dev.				
48. DATE SPR. 86 49. REVISION DATE(S)				
RETURN THIS FORM WHEN COMPLETED TO: OFFICE OF HISTORIC PRESERVATION P.O. BOX 176 JEFFERSON CITY, MISSOURI 65102 PH. 314-751-4096				

IF ADDITIONAL SPACE IS NEEDED, ATTACH SEPARATE SHEET(S) TO THIS FORM



MISSOURI OFFICE OF HISTORIC PRESERVATION

ARCHITECTURAL/HISTORIC INVENTORY SURVEY FORM

CLAS002 - 011

1. NO. Roll D # 15		4. PRESENT LOCAL NAME(S) OR DESIGNATION(S) 204 E. Franklin St.		1. NO. Roll D #15	
2. COUNTY Clay		5. OTHER NAME(S)			2. COUNTY Clay
3. LOCATION OF Negatives Liberty City Hall-Comm. Dev.					
6. SPECIFIC LEGAL LOCATION TOWNSHIP _____ RANGE _____ SECTION _____ IF CITY OR TOWN, STREET ADDRESS		16. THEMATIC CATEGORY Architecture		4. PRESENT LOCAL NAME(S) OR DESIGNATION(S) 204 E. Franklin St.	
7. CITY OR TOWN IF RURAL, VICINITY Liberty, Missouri		17. DATE(S) OR PERIOD c. 1912			
<div style="display: flex; align-items: center;"> <div style="writing-mode: vertical-rl; transform: rotate(180deg); font-size: small; margin-right: 5px;">N</div> <div style="border: 1px solid black; width: 150px; height: 100px; position: relative;"> <div style="position: absolute; left: 5px; top: 50px; writing-mode: vertical-rl; transform: rotate(180deg); font-size: x-small;">204</div> <div style="position: absolute; left: 100px; top: 50px; writing-mode: vertical-rl; transform: rotate(180deg); font-size: x-small;">LIBERTY ST.</div> </div> </div>		28. NO. OF STORIES 2			
		29. BASEMENT? full YES (X) NO ()			
		30. FOUNDATION MATERIAL cement block			
		31. WALL CONSTRUCTION frame & masonry			32. ROOF TYPE AND MATERIAL flat/ tar & gravel
33. NO. OF BAYS FRONT 3 SIDE 4		34. WALL TREATMENT stretcher bond			
35. PLAN SHAPE Irregular		36. CHANGES (EXPLAIN IN NO. 42) ADDITION () ALTERED () MOVED ()			
37. CONDITION INTERIOR unknown EXTERIOR fair		38. PRESERVATION UNDERWAY? YES () NO (X)			
39. ENDANGERED? BY WHAT? YES () NO (X)		40. VISIBLE FROM PUBLIC ROAD? YES (X) NO ()			
41. DISTANCE FROM AND FRONTAGE ON ROAD 10'					
8. DESCRIPTION OF LOCATION		18. STYLE OR DESIGN Vernacular		5. OTHER NAME(S)	
9. UTM Coordinates: A 379580 4344980 B 377440 4344700 C D		19. ARCHITECT OR ENGINEER unknown			
10. SITE () BUILDING (X) STRUCTURE () OBJECT ()		20. CONTRACTOR OR BUILDER unknown			
11. ON NATIONAL REGISTER? YES () NO (X)		21. ORIGINAL USE, IF APPARENT apartment			
12. IS IT ELIGIBLE? YES () NO (X)		22. PRESENT USE apartment			
13. PART OF ESTAB. HIST. DISTRICT? YES () NO (X)		23. OWNERSHIP PUBLIC () PRIVATE (X)			
14. DISTRICT POTENTIAL? YES () NO ()		24. OWNER'S NAME AND ADDRESS IF KNOWN			
15. NAME OF ESTABLISHED DISTRICT		25. OPEN TO PUBLIC? YES () NO (X)			
26. LOCAL CONTACT PERSON OR ORGANIZATION Liberty, Mo; Community Develop.		27. OTHER SURVEYS IN WHICH INCLUDED			
28. FURTHER DESCRIPTION OF IMPORTANT FEATURES A flat roofed-front porch is supported by brick piers, the whole extending across the width of the East facade. Embellishments are limited to modest entablature surrounds about windows and doorways; multi-paned sidelights flanking the front door and tile coping on the parapet wall that rises above the roofline.		<div style="border: 2px solid black; width: 150px; height: 100px; margin: 0 auto; position: relative;"> <div style="position: absolute; top: 50%; left: 50%; transform: translate(-50%, -50%); font-weight: bold; text-align: center;"> PHOTO MUST BE PROVIDED </div> </div>			
43. HISTORY AND SIGNIFICANCE An early 20th century apartment house in a neighborhood of largely single-family housing stock.				6. TOWNSHIP	
44. DESCRIPTION OF ENVIRONMENT AND OUTBUILDINGS Located in a residential neighborhood consisting of late 19th and early 20th century housing stock.					
45. SOURCES OF INFORMATION Water permit # 8-1580 9-26-12 D.A.Sharp		46. PREPARED BY C. Millstein/P. Glenn		7. RANGE	
47. ORGANIZATION Liberty-Community Dev.		48. DATE 49. REVISION DATE(S) SPR. 86			
RETURN THIS FORM WHEN COMPLETED TO: OFFICE OF HISTORIC PRESERVATION P.O. BOX 176 JEFFERSON CITY, MISSOURI 65102 PH. 314-751-4096				SECTION	

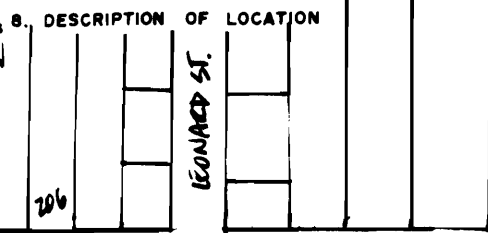
IF ADDITIONAL SPACE IS NEEDED, ATTACH SEPARATE SHEET(S) TO THIS FORM



MISSOURI OFFICE OF HISTORIC PRESERVATION

ARCHITECTURAL/HISTORIC INVENTORY SURVEY FORM

CLAS003-012

1. NO. <u>Roll D #16</u> 2. COUNTY <u>Clay</u> 3. LOCATION OF <u>Liberty City Hall-</u> NEGATIVES <u>Comm. Dev.</u>		4. PRESENT LOCAL NAME(S) OR DESIGNATION(S) <u>206 E. Franklin St.</u> 5. OTHER NAME(S)		1. NO. Roll D #16 2. COUNTY Clay 4. PRESENT LOCAL NAME(S) OR DESIGNATION(S) 206 E. Franklin St.
6. SPECIFIC LEGAL LOCATION TOWNSHIP _____ RANGE _____ SECTION _____ IF CITY OR TOWN, STREET ADDRESS		16. THEMATIC CATEGORY <u>Architecture</u> 17. DATE(S) OR PERIOD <u>c.1912</u> 18. STYLE OR DESIGN <u>Bungalow</u> 19. ARCHITECT OR ENGINEER <u>unknown</u> 20. CONTRACTOR OR BUILDER <u>unknown</u> 21. ORIGINAL USE, IF APPARENT <u>residence</u> 22. PRESENT USE <u>residence</u> 23. OWNERSHIP PUBLIC () PRIVATE (X) 24. OWNER'S NAME AND ADDRESS IF KNOWN <u>Robert C. & N.Sue Kinder</u> <u>206 E. Franklin</u> 25. OPEN TO PUBLIC? YES () NO (X) 26. LOCAL CONTACT PERSON OR ORGANIZATION <u>Liberty, Mo; Community Develop.</u> 27. OTHER SURVEYS IN WHICH INCLUDED		
7. CITY OR TOWN IF RURAL, VICINITY <u>Liberty, Missouri</u> 8. DESCRIPTION OF LOCATION  <u>E. FRANKLIN ST.</u>		28. NO. OF STORIES <u>1 1/2</u> 29. BASEMENT? YES (X) full NO () 30. FOUNDATION MATERIAL <u>limestone</u> 31. WALL CONSTRUCTION <u>frame</u> 32. ROOF TYPE AND MATERIAL <u>gable/asphalt shin.</u> 33. NO. OF BAYS FRONT 3 SIDE 3 34. WALL TREATMENT <u>wood clapboard</u> 35. PLAN SHAPE <u>rectangular</u> 36. CHANGES (EXPLAIN IN NO. 42) ADDITION () ALTERED () MOVED () 37. CONDITION INTERIOR <u>unknown</u> EXTERIOR <u>good</u> 38. PRESERVATION UNDERWAY? YES () NO (X) 39. ENDANGERED? BY WHAT? YES () NO (X) 40. VISIBLE FROM PUBLIC ROAD? YES (X) NO () 41. DISTANCE FROM AND FRONTAGE ON ROAD <u>15'</u>		5. OTHER NAME(S) 6. TOWNSHIP RANGE SECTION
UTM Coordinates: A 379580 4344980 B 377440 4344700 C D 10. SITE () STRUCTURE () BUILDING (X) OBJECT () 11. ON NATIONAL REGISTER? YES () NO (X) 12. IS IT ELIGIBLE? YES () NO (X) 13. PART OF ESTAB. HIST. DISTRICT? YES () NO (X) 14. DISTRICT POTENTIAL? YES () NO () 15. NAME OF ESTABLISHED DISTRICT		42. FURTHER DESCRIPTION OF IMPORTANT FEATURES <p>Principal broad gable roof supported under wide eaves of E facade by Craftsman style brackets. Gable inset with coupled windows with shallow shed roof. Dormers with shed roof face N & S. Front porch has low hip roof supported by classically detailed porch posts. All fenestration has entablature surrounds. Single stack brick straddle ridge chimney to the W.</p>		
43. HISTORY AND SIGNIFICANCE <p>This economical, modest bungalow is typical of the style popular in America from the years 1900 to 1930.</p>		<div style="border: 2px solid black; padding: 20px; width: 100%;"> PHOTO MUST BE PROVIDED </div>		
44. DESCRIPTION OF ENVIRONMENT AND OUTBUILDINGS <p>Located in a residential neighborhood consisting of late 19th and early 20th century housing stock.</p>		45. SOURCES OF INFORMATION <p>Water permit # 8-1590 Mrs. B.B. Petty 8-28-12</p>		
46. PREPARED BY <u>C. Millstein/P. Glenn</u> 47. ORGANIZATION <u>Liberty-Community Dev.</u> 48. DATE <u>SPR. 86</u> 49. REVISION DATE(S)		RETURN THIS FORM WHEN COMPLETED TO: OFFICE OF HISTORIC PRESERVATION P.O. BOX 176 JEFFERSON CITY, MISSOURI 65102 PH. 314-751-4096		

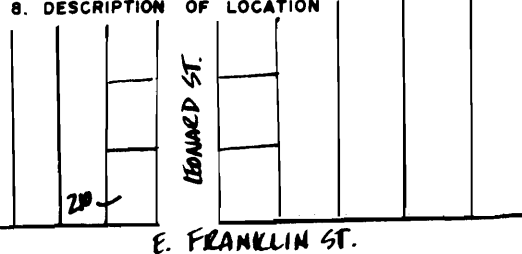
IF ADDITIONAL SPACE IS NEEDED, ATTACH SEPARATE SHEET(S) TO THIS FORM



MISSOURI OFFICE OF HISTORIC PRESERVATION

ARCHITECTURAL/HISTORIC INVENTORY SURVEY FORM

CLAS003-013

1. NO. Roll D # 17		4. PRESENT LOCAL NAME(S) OR DESIGNATION(S) 210 E. Franklin St.		Roll D # 17	
2. COUNTY Clay		5. OTHER NAME(S) Clay County Archives; Frank Hughes Memorial Library			COUNTY Clay
3. LOCATION OF NEGATIVES Liberty City Hall-Comm. Dev.					
6. SPECIFIC LEGAL LOCATION TOWNSHIP _____ RANGE _____ SECTION _____ IF CITY OR TOWN, STREET ADDRESS		16. THEMATIC CATEGORY Architecture		2. COUNTY Clay	
7. CITY OR TOWN IF RURAL, VICINITY Liberty, Missouri		17. DATE(S) OR PERIOD c. 1939			
8. DESCRIPTION OF LOCATION 		18. STYLE OR DESIGN Georgian Revival		4. PRESENT LOCAL NAME(S) OR DESIGNATION(S) 210 E. Franklin St.	
		19. ARCHITECT OR ENGINEER unknown			
20. CONTRACTOR OR BUILDER unknown		28. NO. OF STORIES 1		6. TOWNSHIP	
21. ORIGINAL USE, IF APPARENT residence		29. BASEMENT? full YES (X) NO ()			
22. PRESENT USE library		30. FOUNDATION MATERIAL brick		RANGE	
23. OWNERSHIP PUBLIC () PRIVATE (X)		31. WALL CONSTRUCTION frame & masonry			
24. OWNER'S NAME AND ADDRESS IF KNOWN		32. ROOF TYPE AND MATERIAL gable/asphalt shin.		SECTION	
25. OPEN TO PUBLIC? YES () NO (X)		33. NO. OF BAYS FRONT 5 SIDE 4			
26. LOCAL CONTACT PERSON OR ORGANIZATION Liberty, Mo; Community Develop.		34. WALL TREATMENT stretcher & flemish bond			
27. OTHER SURVEYS IN WHICH INCLUDED		35. PLAN SHAPE rectangular			
36. CHANGES (EXPLAIN IN NO. 42) ADDITION () ALTERED () MOVED ()		37. CONDITION INTERIOR unknown EXTERIOR good			
38. PRESERVATION UNDERWAY? YES () NO (X)		39. ENDANGERED? BY WHAT? YES () NO (X)			
40. VISIBLE FROM PUBLIC ROAD? YES (X) NO ()		41. DISTANCE FROM AND FRONTAGE ON ROAD 15'			
42. FURTHER DESCRIPTION OF IMPORTANT FEATURES Finding its main source of inspiration in Georgian Colonial architecture, this Neo-Colonial structure is characterized by a strictly rectangular plan with a minimum number of projections and strictly symmetrical facade. The roof is gable with a detailed cornice of triglyphs and metopes. A portico with free standing columns and roof top balustrade forms the central feature. The doorway is set (over)		PHOTO MUST BE PROVIDED		Clay County Archives; Frank Hughes' Mem. Lib	
43. HISTORY AND SIGNIFICANCE The Philadelphia Centennial of 1876 rekindled interest in our Colonial heritage. Popularized by the New York firm of McKim, Mead and White, the colonial revival styles remained dominant throughout the early decades of the 20th century. Rarely historically correct copies, early examples were free interpretations utilizing details inspired by colonial precedent. After 1900, authenticity became more fashionable and architects began referring more to photographs and articles in widely circulated books about the subject. Wight and Wight, a local Kansas City architectural firm, had been associated with the firm of McKim, Mead and White and were the major exponents of classicism in the City in the early (over)					
44. DESCRIPTION OF ENVIRONMENT AND OUTBUILDINGS Located in a residential neighborhood consisting of late 19th and early 20th century housing stock.		45. SOURCES OF INFORMATION 8-1600 Hughs Memorial Library 12-21-39 Water permit #		6. TOWNSHIP	
46. PREPARED BY C. Millstein/P. Glenn		47. ORGANIZATION Liberty-Community Dev.			
48. DATE SPR. 86		49. REVISION DATE(S)		RANGE	
49. REVISION DATE(S)					
RETURN THIS FORM WHEN COMPLETED TO: OFFICE OF HISTORIC PRESERVATION P.O. BOX 176 JEFFERSON CITY, MISSOURI 65102 PH. 314-751-4096					


IF ADDITIONAL SPACE IS NEEDED, ATTACH SEPARATE SHEET(S) TO THIS FORM



MISSOURI OFFICE OF HISTORIC PRESERVATION

ARCHITECTURAL/HISTORIC INVENTORY SURVEY FORM

CLAS003-014

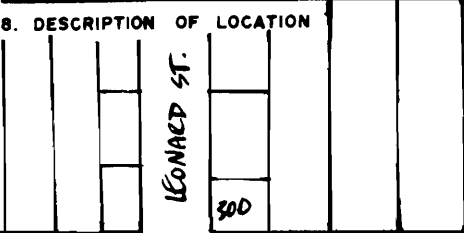
1. NO. Roll D # 18		4. PRESENT LOCAL NAME(S) OR DESIGNATION(S) 217 E. Franklin St.		Roll D # 18
2. COUNTY Clay		5. OTHER NAME(S)		
3. LOCATION OF NEGATIVES Liberty City Hall-Comm. Dev.				2. COUNTY Clay
6. SPECIFIC LEGAL LOCATION TOWNSHIP _____ RANGE _____ SECTION _____ IF CITY OR TOWN, STREET ADDRESS		16. THEMATIC CATEGORY Architecture		
7. CITY OR TOWN IF RURAL, VICINITY Liberty, Missouri		17. DATE(S) OR PERIOD c. 1909		4. PRESENT LOCAL NAME(S) OR DESIGNATION(S) 217 E. Franklin St.
		18. STYLE OR DESIGN Folk: Gable Front & Wing		
		19. ARCHITECT OR ENGINEER unknown		
		20. CONTRACTOR OR BUILDER unknown		
8. DESCRIPTION OF LOCATION E. FRANKLIN ST. 		21. ORIGINAL USE, IF APPARENT residence		
		22. PRESENT USE residence		
		23. OWNERSHIP PUBLIC () PRIVATE (X)		
		24. OWNER'S NAME AND ADDRESS IF KNOWN Dorothy K. & Glenn Edwards 217 E. Franklin		
UTM Coordinates: A 379580 4344980 B 377440 4344700 C D		25. OPEN TO PUBLIC? YES () NO (X)		5. OTHER NAME(S)
		26. LOCAL CONTACT PERSON OR ORGANIZATION Liberty, Mo; Community Develop.		
		27. OTHER SURVEYS IN WHICH INCLUDED		
10. SITE () BUILDING (X) STRUCTURE () OBJECT ()		28. NO. OF STORIES 1		6. TOWNSHIP
11. ON NATIONAL REGISTER? YES () NO (X)		29. BASEMENT? full YES (X) NO ()		
12. IS IT ELIGIBLE? YES () NO (X)		30. FOUNDATION MATERIAL cement		
13. PART OF ESTAB. HIST. DISTRICT? YES () NO (X)		31. WALL CONSTRUCTION frame & masonry		
14. DISTRICT POTENTIAL? YES () NO ()		32. ROOF TYPE AND MATERIAL gable/asphalt shin.		7. RANGE
15. NAME OF ESTABLISHED DISTRICT		33. NO. OF BAYS FRONT 3 SIDE 2		
		34. WALL TREATMENT stretcher bond		
		35. PLAN SHAPE L		
		36. CHANGES (EXPLAIN IN NO. 42) ADDITION () ALTERED () MOVED ()		8. SECTION
		37. CONDITION INTERIOR unknown EXTERIOR good		
		38. PRESERVATION UNDERWAY? YES () NO (X)		
		39. ENDANGERED? BY WHAT? YES () NO (X)		
		40. VISIBLE FROM PUBLIC ROAD? YES (X) NO ()		
		41. DISTANCE FROM AND FRONTAGE ON ROAD 10'		
42. FURTHER DESCRIPTION OF IMPORTANT FEATURES Variation on Gable Front & Wing house with brick cladding, exterior chimney centrally located in principal facade, and small porch-sheltered entryway- at juncture of principal gable and cross gable. Side porch located at E end of house.		PHOTO MUST BE PROVIDED		
43. HISTORY AND SIGNIFICANCE Refer to 230 N. Leonard.				
44. DESCRIPTION OF ENVIRONMENT AND OUTBUILDINGS Located in a residential neighborhood consisting of late 19th and early 20th century housing stock.				
45. SOURCES OF INFORMATION Water permit # 8-1610 M.H.Sparks 6-28-09		46. PREPARED BY C. Millstein/P. Glenn		
		47. ORGANIZATION Liberty-Community Dev.		
RETURN THIS FORM WHEN COMPLETED TO: OFFICE OF HISTORIC PRESERVATION P.O. BOX 176 JEFFERSON CITY, MISSOURI 65102 PH. 314-751-4096		48. DATE SPR. 86		
IF ADDITIONAL SPACE IS NEEDED, ATTACH SEPARATE SHEET(S) TO THIS FORM		49. REVISION DATE(S)		



MISSOURI OFFICE OF HISTORIC PRESERVATION

ARCHITECTURAL/HISTORIC INVENTORY SURVEY FORM

CLAS002-015

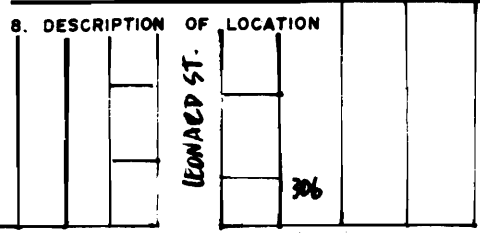
1. NO. Roll E # 1		4. PRESENT LOCAL NAME(S) OR DESIGNATION(S) 300 E. Franklin		1. NO. Roll E #1	
2. COUNTY Clay		5. OTHER NAME(S)			2. COUNTY Clay
3. LOCATION OF NEGATIVES Liberty City Hall- Comm. Dev.					
6. SPECIFIC LEGAL LOCATION TOWNSHIP _____ RANGE _____ SECTION _____ IF CITY OR TOWN, STREET ADDRESS		16. THEMATIC CATEGORY Architecture		28. NO. OF STORIES 2	
7. CITY OR TOWN IF RURAL, VICINITY Liberty, Missouri		17. DATE(S) OR PERIOD c. 1910		29. BASEMENT? full YES (X) NO ()	
8. DESCRIPTION OF LOCATION  E. FRANKLIN ST.		18. STYLE OR DESIGN Folk: Pyramidal Family		30. FOUNDATION MATERIAL limestone	
UTM Coordinates: A 379580 4344980 B 377440 4344700 C D		19. ARCHITECT OR ENGINEER unknown		31. WALL CONSTRUCTION frame	
10. SITE () BUILDING (X) STRUCTURE () OBJECT ()		20. CONTRACTOR OR BUILDER unknown		32. ROOF TYPE AND MATERIAL hip/asphalt shingle	
11. ON NATIONAL REGISTER? YES () NO (X)		21. ORIGINAL USE, IF APPARENT residence		33. NO. OF BAYS FRONT 3 SIDE 3	
12. IS IT ELIGIBLE? YES () NO (X)		22. PRESENT USE apartment		34. WALL TREATMENT wood clapboard	
13. PART OF ESTAB. HIST. DISTRICT? YES () NO (X)		23. OWNERSHIP PUBLIC () PRIVATE (X)		35. PLAN SHAPE square	
14. DISTRICT POTENTIAL? YES () NO ()		24. OWNER'S NAME AND ADDRESS IF KNOWN Craig Davis 417 Locust Liberty, Mo.		36. CHANGES (EXPLAIN IN NO. 42) ADDITION (X) ALTERED () MOVED ()	
15. NAME OF ESTABLISHED DISTRICT		25. OPEN TO PUBLIC? YES () NO (X)		37. CONDITION INTERIOR unknown EXTERIOR good	
42. FURTHER DESCRIPTION OF IMPORTANT FEATURES Plan approaches that of a square covered with a pyramidal (equilaterally hipped) roof. Colonial elements evident in tapered Doric columns of porch and entablature surrounds. Single stack brick chimney centrally located at peak of roof. Additional classically detailed porch at rear in NW corner.		26. LOCAL CONTACT PERSON OR ORGANIZATION Liberty, Mo; Community Develop.		38. PRESERVATION UNDERWAY? YES () NO (X)	
43. HISTORY AND SIGNIFICANCE A variation of mass-plan folk houses, the pyramidal house became a popular replacement for hall and parlour houses in the early 20th century. In northern and midwestern states between the years 1905-1930 the two story example became a favored house form. Most urban structures were built with Colonial Revival, Neoclassical, Prairie, Craftsman or Tutor detailing while others retained their simple folk forms.		27. OTHER SURVEYS IN WHICH INCLUDED		39. ENDANGERED? BY WHAT? YES () NO (X)	
44. DESCRIPTION OF ENVIRONMENT AND OUTBUILDINGS Located in a residential neighborhood consisting of late 19th and early 20th century housing stock.		46. PREPARED BY C. Millstein/P. Glenn		5. OTHER NAME(S)	
45. SOURCES OF INFORMATION Water permit # 8-1620 Mrs. Elizabeth Farnsworth 8-30-10		47. ORGANIZATION Liberty-Community Dev.			6. TOWNSHIP
RETURN THIS FORM WHEN COMPLETED TO: OFFICE OF HISTORIC PRESERVATION P.O. BOX 176 JEFFERSON CITY, MISSOURI 65102 PH. 314-751-4096		48. DATE SPR. 86			
IF ADDITIONAL SPACE IS NEEDED, ATTACH SEPARATE SHEET(S) TO THIS FORM		49. REVISION DATE(S)		SECTION	



MISSOURI OFFICE OF HISTORIC PRESERVATION

ARCHITECTURAL/HISTORIC INVENTORY SURVEY FORM

CLAS003-016

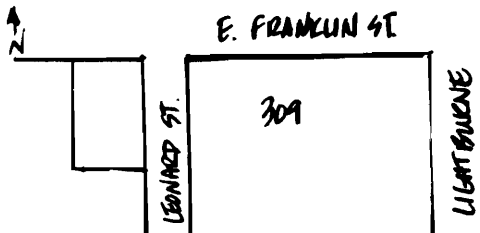
1. NO. Roll E # 2		4. PRESENT LOCAL NAME(S) OR DESIGNATION(S) 306 E. Franklin St.		1. NO. Roll E # 2	
2. COUNTY Clay		5. OTHER NAME(S)			2. COUNTY Clay
3. LOCATION OF NEGATIVES Liberty City Hall- Comm. Dev.					
6. SPECIFIC LEGAL LOCATION TOWNSHIP _____ RANGE _____ SECTION _____ IF CITY OR TOWN, STREET ADDRESS		16. THEMATIC CATEGORY Architecture		4. PRESENT LOCAL NAME(S) OR DESIGNATION(S) 306 E. Franklin St.	
7. CITY OR TOWN IF RURAL, VICINITY Liberty, Missouri		17. DATE(S) OR PERIOD c. 1906			
8. DESCRIPTION OF LOCATION 		18. STYLE OR DESIGN Folk: Pyramidal Family		5. OTHER NAME(S)	
		19. ARCHITECT OR ENGINEER unknown			
UTM Coordinates: A 379580 4344980 B 377440 4344700 C D		20. CONTRACTOR OR BUILDER unknown		6. TOWNSHIP	
		21. ORIGINAL USE, IF APPARENT residence			
10. SITE () STRUCTURE () BUILDING (X) OBJECT ()		22. PRESENT USE residence		RANGE	
		23. OWNERSHIP PUBLIC () PRIVATE (X)			
11. ON NATIONAL REGISTER? YES () NO (X)		24. OWNER'S NAME AND ADDRESS IF KNOWN Donald R. McCrae 306 E. Franklin		SECTION	
		25. OPEN TO PUBLIC? YES () NO (X)			
12. IS IT ELIGIBLE? YES () NO (X)		26. LOCAL CONTACT PERSON OR ORGANIZATION Liberty, Mo; Community Develop.			
		27. OTHER SURVEYS IN WHICH INCLUDED			
13. PART OF ESTAB. HIST. DISTRICT? YES () NO (X)		28. NO. OF STORIES 2			
		29. BASEMENT? YES (X) NO () full			
14. DISTRICT POTENTIAL? YES () NO ()		30. FOUNDATION MATERIAL concrete block			
		31. WALL CONSTRUCTION frame			
15. NAME OF ESTABLISHED DISTRICT		32. ROOF TYPE AND MATERIAL hip/ asphalt shingle			
		33. NO. OF BAYS FRONT 2 SIDE 4			
42. FURTHER DESCRIPTION OF IMPORTANT FEATURES Derived from the two story Pyramidal Family house, this structure is larger with an extended northern elevation and more complex roofline. Further, a bay window on the E. facade allows for more interior space. The box-like shape is retained however as are the colonially detailed porch columns. Plain wood surrounds frame all openings. There are two single stack brick chimneys.		34. WALL TREATMENT wood shingle			
		35. PLAN SHAPE rectangular			
43. HISTORY AND SIGNIFICANCE See 300 E. Franklin St.		36. CHANGES (EXPLAIN IN NO. 42) ADDITION () ALTERED () MOVED ()			
		37. CONDITION INTERIOR unknown EXTERIOR fair			
44. DESCRIPTION OF ENVIRONMENT AND OUTBUILDINGS Located in a residential neighborhood consisting of late 19th and early 20th century housing stock.		38. PRESERVATION UNDERWAY? YES () NO (X)			
		39. ENDANGERED? BY WHAT? YES () NO (X)			
45. SOURCES OF INFORMATION Water permit # 8-1630 G. L. Carter 4-16-06		40. VISIBLE FROM PUBLIC ROAD? YES (X) NO ()			
		41. DISTANCE FROM AND FRONTAGE ON ROAD 15'			
46. PREPARED BY C. Millstein/P. Glenn		PHOTO MUST BE PROVIDED			
					47. ORGANIZATION Liberty-Community Dev.
RETURN THIS FORM WHEN COMPLETED TO: OFFICE OF HISTORIC PRESERVATION P.O. BOX 176 JEFFERSON CITY, MISSOURI 65102 PH. 314-751-4096		48. DATE SPR. 86			
		49. REVISION DATE(S)			
IF ADDITIONAL SPACE IS NEEDED, ATTACH SEPARATE SHEET(S) TO THIS FORM					



MISSOURI OFFICE OF HISTORIC PRESERVATION

ARCHITECTURAL/HISTORIC INVENTORY SURVEY FORM

CLASCOB-017

1. NO. Roll D # 20		4. PRESENT LOCAL NAME(S) OR DESIGNATION(S) 309 E. Franklin St.		1. NO. Roll D # 20
2. COUNTY Clay		5. OTHER NAME(S) Second Baptist Church		
3. LOCATION OF NEGATIVES Liberty City Hall-Comm. Dev.		16. THEMATIC CATEGORY Architecture		4. PRESENT LOCAL NAME(S) OR DESIGNATION(S) 309 E. Franklin St.
6. SPECIFIC LEGAL LOCATION TOWNSHIP _____ RANGE _____ SECTION _____ IF CITY OR TOWN, STREET ADDRESS _____		17. DATE(S) OR PERIOD c.1935		
7. CITY OR TOWN IF RURAL, VICINITY Liberty, Missouri		18. STYLE OR DESIGN Neoclassical Revival		8. RANGE
8. DESCRIPTION OF LOCATION 		19. ARCHITECT OR ENGINEER unknown		
UTM Coordinates: A 379580 4344980 B 377440 4344700 C D		20. CONTRACTOR OR BUILDER unknown		
10. SITE () BUILDING (X) STRUCTURE () OBJECT ()		21. ORIGINAL USE, IF APPARENT church		12. COUNTY
11. ON NATIONAL REGISTER? YES () NO (X)		22. PRESENT USE church		
13. PART OF ESTAB. HIST. DISTRICT? YES () NO (X)		23. OWNERSHIP PUBLIC () PRIVATE (X)		14. COUNTY
14. DISTRICT POTENTIAL? YES () NO ()		24. OWNER'S NAME AND ADDRESS IF KNOWN		
15. NAME OF ESTABLISHED DISTRICT		25. OPEN TO PUBLIC? YES () NO (X)		16. COUNTY
42. FURTHER DESCRIPTION OF IMPORTANT FEATURES Here is an adaptation of the classical Greek temple front employing colossal Doric columns which support a full entablature and low pitch pediment. Dentiled cornice, tabernacle surrounds and delicate decorative swags recall the styles of classical antiquity. Typically monumental in scale, there are broad expanses of wall surface and roof lines that are quiet and even, unbroken		26. LOCAL CONTACT PERSON OR ORGANIZATION Liberty, Mo; Community Develop.		
43. HISTORY AND SIGNIFICANCE by sculpture. A three story classically detailed addition (over) Neoclassical style architecture was one of the more popular styles of building during the first half of the 20th century. This revival of interest in classical models dates from the World's Columbian Exposition held in Chicago in 1893. Classicism was the theme and many of the world's finest architects designed dramatic colonnaded buildings arranged around a central core. The exposition was widely photographed, reported and attended and soon these Neoclassical models became the fashion throughout the country.		27. OTHER SURVEYS IN WHICH INCLUDED		18. COUNTY
44. DESCRIPTION OF ENVIRONMENT AND OUTBUILDINGS Located in a residential neighborhood consisting of late 19th and early 20th century housing stock. The structure occupies an entire block with surface parking available in the lot across the street to the S		28. NO. OF STORIES 2		
45. SOURCES OF INFORMATION Water permit # 8-1645 Second Baptist Church 1-19-35		29. BASEMENT? full YES (X) NO ()		20. COUNTY
RETURN THIS FORM WHEN COMPLETED TO: OFFICE OF HISTORIC PRESERVATION P.O. BOX 176 JEFFERSON CITY, MISSOURI 65102 PH. 314-751-4096		30. FOUNDATION MATERIAL limestone		
IF ADDITIONAL SPACE IS NEEDED, ATTACH SEPARATE SHEET(S) TO THIS FORM		31. WALL CONSTRUCTION frame & masonry		22. COUNTY
		32. ROOF TYPE AND MATERIAL flat/tar & gravel		
		33. NO. OF BAYS FRONT 5 SIDE 5		24. COUNTY
		34. WALL TREATMENT stretcher & flemish bond		
		35. PLAN SHAPE rectangular		26. COUNTY
		36. CHANGES (EXPLAIN IN NO. 42) ADDITION () ALTERED () MOVED ()		
		37. CONDITION INTERIOR unknown EXTERIOR good		28. COUNTY
		38. PRESERVATION UNDERWAY? YES () NO (X)		
		39. ENDANGERED? BY WHAT? YES () NO (X)		30. COUNTY
		40. VISIBLE FROM PUBLIC ROAD? YES (X) NO ()		
		41. DISTANCE FROM AND FRONTAGE ON ROAD 35'		32. COUNTY
				34. COUNTY
				36. COUNTY
				38. COUNTY
				40. COUNTY
				42. COUNTY
				44. COUNTY
				46. COUNTY
				48. COUNTY
				50. COUNTY
				52. COUNTY
				54. COUNTY
				56. COUNTY
				58. COUNTY
				60. COUNTY
				62. COUNTY
				64. COUNTY
				66. COUNTY
				68. COUNTY
				70. COUNTY
				72. COUNTY
				74. COUNTY
				76. COUNTY
				78. COUNTY
				80. COUNTY
				82. COUNTY
				84. COUNTY
				86. COUNTY
				88. COUNTY
				90. COUNTY
				92. COUNTY
				94. COUNTY
				96. COUNTY
				98. COUNTY
				100. COUNTY



MISSOURI OFFICE OF HISTORIC PRESERVATION

ARCHITECTURAL/HISTORIC INVENTORY SURVEY FORM

CLASOC2-018

1. NO. Roll E # 3		4. PRESENT LOCAL NAME(S) OR DESIGNATION(S) 316 E. Franklin St.		1. NO. Roll E # 3
2. COUNTY Clay		5. OTHER NAME(S) Estes-Arthur William House; The Mansion		
3. LOCATION OF LIBERTY CITY HALL- NEGATIVES Comm. Dev.				4. PRESENT LOCAL NAME(S) OR DESIGNATION(S) 316 E. Franklin St.
6. SPECIFIC LEGAL LOCATION TOWNSHIP _____ RANGE _____ SECTION _____ IF CITY OR TOWN, STREET ADDRESS		16. THEMATIC CATEGORY Architecture		
7. CITY OR TOWN IF RURAL, VICINITY Liberty, Missouri		17. DATE(S) OR PERIOD c. 1859		6. TOWNSHIP Liberty
<div style="display: flex; align-items: center;"> <div style="writing-mode: vertical-rl; transform: rotate(180deg); font-size: small;">8. DESCRIPTION OF LOCATION</div> <div style="border: 1px solid black; padding: 5px; margin: 0 5px;"> <div style="border-bottom: 1px solid black; height: 20px; width: 100%;"></div> <div style="border-bottom: 1px solid black; height: 20px; width: 100%;"></div> <div style="border-bottom: 1px solid black; height: 20px; width: 100%;"></div> </div> <div style="writing-mode: vertical-rl; transform: rotate(180deg); font-size: small;">LEONARD ST.</div> <div style="border: 1px solid black; padding: 5px; margin: 0 5px;"> <div style="border-bottom: 1px solid black; height: 20px; width: 100%;"></div> <div style="border-bottom: 1px solid black; height: 20px; width: 100%;"></div> <div style="border-bottom: 1px solid black; height: 20px; width: 100%;"></div> </div> <div style="border: 1px solid black; padding: 5px; margin: 0 5px;">316</div> </div>		18. STYLE OR DESIGN Folk: I-House		
		19. ARCHITECT OR ENGINEER unknown		8. SECTION 1
20. CONTRACTOR OR BUILDER unknown		28. NO. OF STORIES 2		
21. ORIGINAL USE, IF APPARENT residence		29. BASEMENT? YES () NO (X)		10. SECTION 1
22. PRESENT USE residence		30. FOUNDATION MATERIAL brick		
23. OWNERSHIP PUBLIC () PRIVATE (X)		31. WALL CONSTRUCTION frame & masonry		12. SECTION 1
24. OWNER'S NAME AND ADDRESS IF KNOWN Timothy & Richard McMillian R5 Box29J Liberty, Mo.		32. ROOF TYPE AND MATERIAL hip/asphalt shingle		
25. OPEN TO PUBLIC? YES () NO (X)		33. NO. OF BAYS FRONT 5 SIDE 3		14. SECTION 1
26. LOCAL CONTACT PERSON OR ORGANIZATION Liberty, Mo; Community Develop.		34. WALL TREATMENT stretcher bond		
27. OTHER SURVEYS IN WHICH INCLUDED Historical Drive By Tour Libert and Clay County Sesqui- centennial 1822-1972,p.3		35. PLAN SHAPE irregular		16. SECTION 1
		36. CHANGES (EXPLAIN IN NO. 42) ADDITION () ALTERED (X) MOVED ()		
		37. CONDITION INTERIOR unknown EXTERIOR fair		18. SECTION 1
		38. PRESERVATION UNDERWAY? YES () NO (X)		
		39. ENDANGERED? BY WHAT? YES () NO (X)		20. SECTION 1
		40. VISIBLE FROM PUBLIC ROAD? YES (X) NO ()		
		41. DISTANCE FROM AND FRONTAGE ON ROAD 15'		22. SECTION 1
42. FURTHER DESCRIPTION OF IMPORTANT FEATURES Typical of this folk style, the house is rectangular in shape with a wide verandah extending the length of the principal facade. Detailing is Italianate in flavor with decorative carved porch posts and modeled brackets under the eaves. The "peaked gable" set in the roof on the South facade is reminiscent of the Kansas City Peak Style houses dating from about this time on Kansas City's West bluffs.		<div style="border: 2px solid black; padding: 10px; width: 100%;"> PHOTO MUST BE PROVIDED (over) </div>		
43. HISTORY AND SIGNIFICANCE The I-House is a traditional British folk form that became a popular post railroad housing type over the eastern half of the country. Favored in the midwest, these houses often adapted stylistic detailing to make them appear more fashionable. This house was built in 1859 by Mike Arthur, a local financier and slave dealer. It was thought to be a hospital and officers quarters during the Civil War.				24. SECTION 1
44. DESCRIPTION OF ENVIRONMENT AND OUTBUILDINGS Located in a residential neighborhood consisting of late 19th and early 20th century housing stock.				
45. SOURCES OF INFORMATION Water permit # 8-1640 B.R. Mason April 1906		46. PREPARED BY C. Millstein/P. Glenn		26. SECTION 1
47. ORGANIZATION Liberty-Community Dev.		48. DATE SPR. 86		
49. REVISION DATE(S)				28. SECTION 1
RETURN THIS FORM WHEN COMPLETED TO: OFFICE OF HISTORIC PRESERVATION P.O. BOX 176 JEFFERSON CITY, MISSOURI 65102 PH. 314-751-4096				
IF ADDITIONAL SPACE IS NEEDED, ATTACH SEPARATE SHEET(S) TO THIS FORM				30. SECTION 1



MISSOURI OFFICE OF HISTORIC PRESERVATION

ARCHITECTURAL/HISTORIC INVENTORY SURVEY FORM

CLAS003-019

1. NO. Roll E # 4		4. PRESENT LOCAL NAME(S) OR DESIGNATION(S) 405 E. Franklin St.		1. NO. Roll #4											
2. COUNTY Clay		5. OTHER NAME(S)													
3. LOCATION OF NEGATIVES Liberty City Hall- Comm. Dev.				2. COUNTY Clay											
6. SPECIFIC LEGAL LOCATION TOWNSHIP _____ RANGE _____ SECTION _____ IF CITY OR TOWN, STREET ADDRESS		16. THEMATIC CATEGORY Architecture													
7. CITY OR TOWN IF RURAL, VICINITY Liberty, Missouri		17. DATE(S) OR PERIOD c. 1908		4. PRESENT LOCAL NAME(S) OR DESIGNATION(S) 405 E. Franklin St.											
8. DESCRIPTION OF LOCATION E. FRANKLIN ST.		18. STYLE OR DESIGN Bungalow													
<div style="display: flex; align-items: center;"> <div style="writing-mode: vertical-rl; transform: rotate(180deg); font-size: small; margin-right: 5px;">4 2 LIGHT BULB</div> <table border="1" style="border-collapse: collapse; text-align: center;"> <tr><td style="width: 20px; height: 20px;">406</td><td style="width: 20px; height: 20px;"></td><td style="width: 20px; height: 20px;"></td><td style="width: 20px; height: 20px;"></td><td style="width: 20px; height: 20px;"></td><td style="width: 20px; height: 20px;"></td></tr> <tr><td style="width: 20px; height: 20px;"></td><td style="width: 20px; height: 20px;"></td><td style="width: 20px; height: 20px;"></td><td style="width: 20px; height: 20px;"></td><td style="width: 20px; height: 20px;"></td><td style="width: 20px; height: 20px;"></td></tr> </table> </div>		406												19. ARCHITECT OR ENGINEER unknown	
		406													
		20. CONTRACTOR OR BUILDER unknown		28. NO. OF STORIES 1½											
21. ORIGINAL USE, IF APPARENT residence		29. BASEMENT? full YES (X) NO ()													
22. PRESENT USE residence		30. FOUNDATION MATERIAL limestone		6. TOWNSHIP											
23. OWNERSHIP PUBLIC () PRIVATE (X)		31. WALL CONSTRUCTION frame													
24. OWNER'S NAME AND ADDRESS IF KNOWN William A. & Deanna Arndt 405 E. Franklin		32. ROOF TYPE AND MATERIAL cross gable/asphalt sh.		SECTION											
25. OPEN TO PUBLIC? YES () NO (X)		33. NO. OF BAYS FRONT 3 SIDE 6													
26. LOCAL CONTACT PERSON OR ORGANIZATION Liberty, Mo; Community Develop.		34. WALL TREATMENT limestone & wood clapboard													
27. OTHER SURVEYS IN WHICH INCLUDED		35. PLAN SHAPE rectangular													
36. CHANGES (EXPLAIN IN NO. 42) ADDITION () ALTERED () MOVED ()		37. CONDITION INTERIOR unknown EXTERIOR good													
38. PRESERVATION UNDERWAY? YES () NO (X)		39. ENDANGERED? BY WHAT? YES () NO (X)													
39. ENDANGERED? BY WHAT? YES () NO (X)		40. VISIBLE FROM PUBLIC ROAD? YES (X) NO ()													
40. VISIBLE FROM PUBLIC ROAD? YES (X) NO ()		41. DISTANCE FROM AND FRONTAGE ON ROAD 10'													
41. DISTANCE FROM AND FRONTAGE ON ROAD 10'		<div style="border: 2px solid black; padding: 20px; width: 100%;"> <div style="text-align: center;">PHOTO MUST BE PROVIDED</div> </div>													
42. FURTHER DESCRIPTION OF IMPORTANT FEATURES Cross gable roof with coupled double-sash windows within gable facing N,S,E, and W. All fenestration has entablature surrounds. Exterior limestone chimney on W facade.															
43. HISTORY AND SIGNIFICANCE This modest economical Bungalow style house is typical of the type popular in America from 1900 to 1930.				5. OTHER NAME(S)											
44. DESCRIPTION OF ENVIRONMENT AND OUTBUILDINGS Located in a residential neighborhood consisting of late 19th and early 20th century housing stock.															
45. SOURCES OF INFORMATION Water permit # 8-1660 R.F. Chesekro 8-14-08				RANGE											
46. PREPARED BY C. Millstein/P. Glenn															
47. ORGANIZATION Liberty-Community Dev.				SECTION											
48. DATE SPR. 86 49. REVISION DATE(S)															

RETURN THIS FORM WHEN COMPLETED TO: OFFICE OF HISTORIC PRESERVATION
P.O. BOX 176
JEFFERSON CITY, MISSOURI 65102
PH. 314-751-4096

IF ADDITIONAL SPACE IS NEEDED, ATTACH SEPARATE SHEET(S) TO THIS FORM



MISSOURI OFFICE OF HISTORIC PRESERVATION

ARCHITECTURAL/HISTORIC INVENTORY SURVEY FORM

CLAS003-020

1. NO. Roll E # 5		4. PRESENT LOCAL NAME(S) OR DESIGNATION(S) 409 E. Franklin St.		1. NO. Roll E # 5	
2. COUNTY Clay		5. OTHER NAME(S)			2. COUNTY Clay
3. LOCATION OF NEGATIVES Liberty City Hall-Comm. Dev.					
6. SPECIFIC LEGAL LOCATION TOWNSHIP _____ RANGE _____ SECTION _____ IF CITY OR TOWN, STREET ADDRESS		16. THEMATIC CATEGORY Architecture		28. NO. OF STORIES 1	
7. CITY OR TOWN IF RURAL, VICINITY Liberty, Missouri		17. DATE(S) OR PERIOD c. 1910		29. BASEMENT? YES (X) full NO ()	
8. DESCRIPTION OF LOCATION E. FRANKLIN ST.		18. STYLE OR DESIGN Folk: Pyramidal Family		30. FOUNDATION MATERIAL concrete block	
<div style="display: flex; justify-content: space-around;"> <div style="border: 1px solid black; padding: 5px;">409</div> <div style="border: 1px solid black; padding: 5px;"></div> </div>		19. ARCHITECT OR ENGINEER unknown		31. WALL CONSTRUCTION frame	
		20. CONTRACTOR OR BUILDER unknown		32. ROOF TYPE AND MATERIAL hip/asphalt shin.	
		21. ORIGINAL USE, IF APPARENT residence		33. NO. OF BAYS FRONT 3 SIDE 3	
22. PRESENT USE residence		23. OWNERSHIP PUBLIC () PRIVATE (X)		34. WALL TREATMENT wood clapboard	
24. OWNER'S NAME AND ADDRESS IF KNOWN Bonita & Glen Simpson 409 E. Franklin St.		25. OPEN TO PUBLIC? YES () NO (X)		35. PLAN SHAPE square	
26. LOCAL CONTACT PERSON OR ORGANIZATION Liberty, Mo; Community Develop.		27. OTHER SURVEYS IN WHICH INCLUDED		36. CHANGES (EXPLAIN IN NO. 42) ADDITION () ALTERED () MOVED ()	
28. NAME OF ESTABLISHED DISTRICT		29. FURTHER DESCRIPTION OF IMPORTANT FEATURES Nearly square floorplan with pyramidal (equilateral hip) roof. Detailing of front porch is rather austere in design with decoration limited to entablature surrounds of some fenestration. Single stack brick chimney on rear slope.		37. CONDITION INTERIOR unknown EXTERIOR good	
30. HISTORY AND SIGNIFICANCE Pyramidal folk houses replaced the less spacious hall and parlour house during the early decades pf the 20th century. Often embellished with Neoclassical, Colonial, Tudor, Prairie or Craftsman detailing, they were most prevelant in the south but examples can be found in northern and midwestern states.		31. DESCRIPTION OF ENVIRONMENT AND OUTBUILDINGS Located in a residential neighborhood consisting of late 19th and early 20th century housing stock.		38. PRESERVATION UNDERWAY? YES () NO (X)	
32. SOURCES OF INFORMATION Water permit # 8-1670 J.H.Huddlemeyer Jr. 8-14-08		33. PREPARED BY C. Millstein/P. Glenn		39. ENDANGERED? BY WHAT? YES () NO (X)	
34. RETURN THIS FORM WHEN COMPLETED TO: OFFICE OF HISTORIC PRESERVATION P.O. BOX 176 JEFFERSON CITY, MISSOURI 65102 PH. 314-751-4096		35. ORGANIZATION Liberty-Community Dev.		40. VISIBLE FROM PUBLIC ROAD? YES (X) NO ()	
36. IF ADDITIONAL SPACE IS NEEDED, ATTACH SEPARATE SHEET(S) TO THIS FORM		37. DATE SPR. 86		41. DISTANCE FROM AND FRONTAGE ON ROAD 10'	
		38. REVISION DATE(S)		5. OTHER NAME(S)	
				6. TOWNSHIP	
				RANGE	
				SECTION	



MISSOURI OFFICE OF HISTORIC PRESERVATION

ARCHITECTURAL/HISTORIC INVENTORY SURVEY FORM

CLAC002-021

1. NO. Roll E #6		4. PRESENT LOCAL NAME(S) OR DESIGNATION(S) 416 E. Franklin St.		1. NO. Roll E #6
2. COUNTY Clay		5. OTHER NAME(S)		
3. LOCATION OF NEGATIVES Liberty City Hall-Comm. Dev.				4. PRESENT LOCAL NAME(S) OR DESIGNATION(S) 416 E. Franklin St.
6. SPECIFIC LEGAL LOCATION TOWNSHIP _____ RANGE _____ SECTION _____ IF CITY OR TOWN, STREET ADDRESS		16. THEMATIC CATEGORY Architecture		
7. CITY OR TOWN IF RURAL, VICINITY Liberty, Missouri		17. DATE(S) OR PERIOD c. 1900		RANGE
8. DESCRIPTION OF LOCATION <div style="border: 1px solid black; padding: 5px; display: inline-block; text-align: center;">416 E. FRANKLIN ST.</div>		18. STYLE OR DESIGN Victorian O.A. Free Classic		
9. UTM Coordinates: A 379580 4344980 B 377440 4344700 C D		19. ARCHITECT OR ENGINEER unknown		28. NO. OF STORIES 2
10. SITE () BUILDING (X) STRUCTURE () OBJECT ()		20. CONTRACTOR OR BUILDER unknown		
11. ON NATIONAL REGISTER? YES () NO (X)		21. ORIGINAL USE, IF APPARENT residence		30. FOUNDATION MATERIAL limestone
12. IS IT ELIGIBLE? YES () NO (X)		22. PRESENT USE apartment		
13. PART OF ESTAB. HIST. DISTRICT? YES () NO (X)		23. OWNERSHIP PUBLIC () PRIVATE (X)		32. ROOF TYPE AND MATERIAL cross gable/asphalt sh.
14. DISTRICT POTENTIAL? YES () NO ()		24. OWNER'S NAME AND ADDRESS IF KNOWN Gerald C. McCaslin Rt.3 Box164 Liberty, Mo.		
15. NAME OF ESTABLISHED DISTRICT		25. OPEN TO PUBLIC? YES () NO (X)		34. WALL TREATMENT wood shiplap
		26. LOCAL CONTACT PERSON OR ORGANIZATION Liberty, Mo; Community Develop.		
		27. OTHER SURVEYS IN WHICH INCLUDED		36. CHANGES (EXPLAIN IN NO. 42) ADDITION () ALTERED (X) MOVED ()
				38. PRESERVATION UNDERWAY? YES () NO (X)
				40. VISIBLE FROM PUBLIC ROAD? YES (X) NO ()
				5. OTHER NAME(S)
42. FURTHER DESCRIPTION OF IMPORTANT FEATURES One of the larger houses on the block embellished with many decorative details: denticulated cornice, coupled carved modillions under the eaves at the corners, ornamental arched windows with arched label lintels and sawn wood tracery in gables facing S, W & E., imbricated shingles and carved wooden decoration in gable ends facing S, W & E. Openings have entablature surrounds and there is a single stack paneled brick chimney. The encircling verandah is (over)		<div style="border: 1px solid black; padding: 20px; width: 100px; margin: 0 auto;"> PHOTO MUST BE PROVIDED </div>		
43. HISTORY AND SIGNIFICANCE One of the few residences in this turn-of-the-century neighborhood retaining its original and distinctive Victorian detailing.				RANGE
44. DESCRIPTION OF ENVIRONMENT AND OUTBUILDINGS Located in a residential neighborhood consisting of late 19th and early 20th century housing stock.				
45. SOURCES OF INFORMATION Water permit # 8-1690 Ernest Way 4-3-07		46. PREPARED BY C. Millstein/P. Glenn		47. ORGANIZATION Liberty-Community Dev.
RETURN THIS FORM WHEN COMPLETED TO: OFFICE OF HISTORIC PRESERVATION P.O. BOX 176 JEFFERSON CITY, MISSOURI 65102 PH. 314-751-4096		48. DATE SPR. 86		
IF ADDITIONAL SPACE IS NEEDED, ATTACH SEPARATE SHEET(S) TO THIS FORM				



MISSOURI OFFICE OF HISTORIC PRESERVATION

ARCHITECTURAL/HISTORIC INVENTORY SURVEY FORM

CLAC003-022

1. NO. Roll E # 7		4. PRESENT LOCAL NAME(S) OR DESIGNATION(S) 417 E. Franklin St.		1. NO. ROLL #7
2. COUNTY Clay		5. OTHER NAME(S)		
3. LOCATION OF Liberty City Hall- NEGATIVES Comm. Dev.				4. PRESENT LOCAL NAME(S) OR DESIGNATION(S) 417 E. Franklin St.
6. SPECIFIC LEGAL LOCATION TOWNSHIP _____ RANGE _____ SECTION _____ IF CITY OR TOWN, STREET ADDRESS		16. THEMATIC CATEGORY Architecture		
7. CITY OR TOWN IF RURAL, VICINITY Liberty, Missouri		17. DATE(S) OR PERIOD c. 1886		6. TOWNSHIP
8. DESCRIPTION OF LOCATION E. FRANKLIN ST. <div style="display: flex; align-items: center;"> <div style="border: 1px solid black; padding: 2px; margin-right: 5px;">N</div> <div style="border: 1px solid black; padding: 2px;"> <div style="display: flex; justify-content: space-between;"> <div style="border: 1px solid black; padding: 2px;">417</div> <div style="border: 1px solid black; padding: 2px;"></div> </div> </div> </div>		18. STYLE OR DESIGN Folk: Gable Front & Wing		
		19. ARCHITECT OR ENGINEER unknown		8. SECTION
20. CONTRACTOR OR BUILDER unknown		28. NO. OF STORIES 2		
21. ORIGINAL USE, IF APPARENT residence		29. BASEMENT? full YES (X) NO ()		10. TOWNSHIP
22. PRESENT USE residence		30. FOUNDATION MATERIAL brick		
23. OWNERSHIP PUBLIC () PRIVATE (X)		31. WALL CONSTRUCTION frame		12. SECTION
24. OWNER'S NAME AND ADDRESS IF KNOWN		32. ROOF TYPE AND MATERIAL gable/asphalt shin.		
25. OPEN TO PUBLIC? YES () NO (X)		33. NO. OF BAYS FRONT 3 SIDE 1		14. TOWNSHIP
26. LOCAL CONTACT PERSON OR ORGANIZATION Liberty, Mo; Community Develop.		34. WALL TREATMENT wood clapboard		
27. OTHER SURVEYS IN WHICH INCLUDED		35. PLAN SHAPE L		16. SECTION
		36. CHANGES (EXPLAIN IN NO. 42) ADDITION () ALTERED () MOVED ()		
		37. CONDITION INTERIOR unknown EXTERIOR good		18. TOWNSHIP
		38. PRESERVATION UNDERWAY? YES () NO (X)		
		39. ENDANGERED? BY WHAT? YES () NO (X)		20. SECTION
		40. VISIBLE FROM PUBLIC ROAD? YES (X) NO ()		
		41. DISTANCE FROM AND FRONTAGE ON ROAD 15'		22. TOWNSHIP
42. FURTHER DESCRIPTION OF IMPORTANT FEATURES Decorative details include entablature surrounds for all openings and classically inspired columns set on stone plinths. A two story bay window, accented at corners by classical pilasters, is located on the North facade. There are two single stack straddle ridge brick chimneys.		<div style="border: 1px solid black; padding: 10px; width: 100%;"> PHOTO MUST BE PROVIDED </div>		
43. HISTORY AND SIGNIFICANCE See 402 Doniphan. The house was built in 1886 by William and Nellie Stevenson.				24. SECTION
44. DESCRIPTION OF ENVIRONMENT AND OUTBUILDINGS Located in a residential neighborhood consisting of late 19th and early 20th century housing stock.				
45. SOURCES OF INFORMATION Water permit # 8-1680 Mrs. Maude E. Moley 9-19-12		46. PREPARED BY C. Millstein/P. Glenn		26. TOWNSHIP
RETURN THIS FORM WHEN COMPLETED TO: OFFICE OF HISTORIC PRESERVATION P.O. BOX 176 JEFFERSON CITY, MISSOURI 65102 PH. 314-751-4096		47. ORGANIZATION Liberty-Community Dev.		
IF ADDITIONAL SPACE IS NEEDED, ATTACH SEPARATE SHEET(S) TO THIS FORM		48. DATE SPR. 86		28. SECTION
		49. REVISION DATE(S)		
				30. TOWNSHIP
				32. SECTION
				34. TOWNSHIP
				36. SECTION
				38. TOWNSHIP
				40. SECTION
				42. TOWNSHIP
				44. SECTION
				46. TOWNSHIP
				48. SECTION
				50. TOWNSHIP
				52. SECTION
				54. TOWNSHIP
				56. SECTION
				58. TOWNSHIP
				60. SECTION
				62. TOWNSHIP
				64. SECTION
				66. TOWNSHIP
				68. SECTION
				70. TOWNSHIP
				72. SECTION
				74. TOWNSHIP
				76. SECTION
				78. TOWNSHIP
				80. SECTION
				82. TOWNSHIP
				84. SECTION
				86. TOWNSHIP
				88. SECTION
				90. TOWNSHIP
				92. SECTION
				94. TOWNSHIP
				96. SECTION
				98. TOWNSHIP
				100. SECTION



MISSOURI OFFICE OF HISTORIC PRESERVATION

ARCHITECTURAL/HISTORIC INVENTORY SURVEY FORM

CLAS002-023

1. NO. Roll E # 8		4. PRESENT LOCAL NAME(S) OR DESIGNATION(S) 425 E. Franklin St.		1. NO. Route #8												
2. COUNTY Clay		5. OTHER NAME(S)			2. COUNTY Clay											
3. LOCATION OF NEGATIVES Liberty City Hall- Comm. Dev.																
6. SPECIFIC LEGAL LOCATION TOWNSHIP _____ RANGE _____ SECTION _____ IF CITY OR TOWN, STREET ADDRESS		16. THEMATIC CATEGORY Architecture		4. PRESENT LOCAL NAME(S) OR DESIGNATION(S) 425 E. Franklin St.												
7. CITY OR TOWN IF RURAL, VICINITY Liberty, Missouri		17. DATE(S) OR PERIOD c. 1911														
8. DESCRIPTION OF LOCATION E. FRANKLIN ST.		18. STYLE OR DESIGN Vernacular														
<div style="display: flex; align-items: center;"> <div style="writing-mode: vertical-rl; transform: rotate(180deg); margin-right: 5px;">UTM COORDINATES</div> <table border="1" style="border-collapse: collapse;"> <tr><td style="width: 20px; height: 20px;"></td><td style="width: 20px; height: 20px;"></td><td style="width: 20px; height: 20px;"></td><td style="width: 20px; height: 20px;"></td><td style="width: 20px; height: 20px;"></td><td style="width: 20px; height: 20px;"></td></tr> <tr><td style="width: 20px; height: 20px;"></td><td style="width: 20px; height: 20px;"></td><td style="width: 20px; height: 20px;"></td><td style="width: 20px; height: 20px;"></td><td style="width: 20px; height: 20px;"></td><td style="width: 20px; height: 20px;"></td></tr> </table> </div>															19. ARCHITECT OR ENGINEER unknown	
		20. CONTRACTOR OR BUILDER unknown														
21. ORIGINAL USE, IF APPARENT residence		22. PRESENT USE residence														
23. OWNERSHIP		24. OWNER'S NAME AND ADDRESS IF KNOWN Robert H. & Sarah A. Williams 425 E. Franklin St.														
25. OPEN TO PUBLIC?		26. LOCAL CONTACT PERSON OR ORGANIZATION Liberty, Mo; Community Develop.														
27. OTHER SURVEYS IN WHICH INCLUDED		28. NO. OF STORIES 2½														
29. BASEMENT?		30. FOUNDATION MATERIAL limestone														
31. WALL CONSTRUCTION frame		32. ROOF TYPE AND MATERIAL bellcast hip/asphalt														
33. NO. OF BAYS FRONT 3 SIDE 3		34. WALL TREATMENT wood shiplap														
35. PLAN SHAPE rectangular		36. CHANGES (EXPLAIN IN NO. 42)														
37. CONDITION INTERIOR unknown EXTERIOR good		38. PRESERVATION UNDERWAY?														
39. ENDANGERED? BY WHAT?		40. VISIBLE FROM PUBLIC ROAD?														
41. DISTANCE FROM AND FRONTAGE ON ROAD 15'																
42. FURTHER DESCRIPTION OF IMPORTANT FEATURES Derived from the shirtwaist house this structure has a similar floorplan and elevation. The exterior cladding, however, rather than of two contrasting materials is made entirely of wood shiplap. Colonial detailing is evident in entablature surrounds and coupled slender Doric columns resting on paneled plinths supporting the shed porch roof. There is a single stack paneled brick (over)				5. OTHER NAME(S)												
43. HISTORY AND SIGNIFICANCE The style of Vernacular architecture is adapted from the Shirtwaist house: see 214 Doniphan St.																
44. DESCRIPTION OF ENVIRONMENT AND OUTBUILDINGS Located in a residential neighborhood consisting of late 19th and early 20th century housing stock.				6. TOWNSHIP												
45. SOURCES OF INFORMATION Water permit # 8-1720 Sally Myall 8-12-11																
46. PREPARED BY C. Millstein/P. Glenn				RANGE												
47. ORGANIZATION Liberty-Community Dev.																
48. DATE 49. REVISION DATE(S) SPR. 86				SECTION												
RETURN THIS FORM WHEN COMPLETED TO: OFFICE OF HISTORIC PRESERVATION P.O. BOX 176 JEFFERSON CITY, MISSOURI 65102 PH. 314-751-4096																

IF ADDITIONAL SPACE IS NEEDED, ATTACH SEPARATE SHEET(S) TO THIS FORM



MISSOURI OFFICE OF HISTORIC PRESERVATION

ARCHITECTURAL/HISTORIC INVENTORY SURVEY FORM

CLAS003-024

1. NO. Roll E # 10		4. PRESENT LOCAL NAME(S) OR DESIGNATION(S) 430 E. Franklin St.		1. NO. Roll E #10
2. COUNTY Clay		5. OTHER NAME(S) Liberty Female College Dorm; Davis Home		
3. LOCATION OF NEGATIVES Liberty City Hall- Comm. Dev.				2. COUNTY Clay
6. SPECIFIC LEGAL LOCATION TOWNSHIP _____ RANGE _____ SECTION _____ IF CITY OR TOWN, STREET ADDRESS		16. THEMATIC CATEGORY Architecture		
7. CITY OR TOWN IF RURAL, VICINITY Liberty, Missouri		17. DATE(S) OR PERIOD c. 1853		4. PRESENT LOCAL NAME(S) OR DESIGNATION(S) 430 E. Franklin St.
8. DESCRIPTION OF LOCATION <div style="border: 1px solid black; width: 150px; height: 100px; margin: 5px; display: flex; align-items: center; justify-content: center;"> <div style="border: 1px solid black; width: 50px; height: 50px; margin: 5px;"></div> <div style="border: 1px solid black; width: 50px; height: 50px; margin: 5px;"></div> <div style="border: 1px solid black; width: 50px; height: 50px; margin: 5px;"></div> <div style="border: 1px solid black; width: 50px; height: 50px; margin: 5px;"></div> </div> <p style="text-align: center; margin-top: 5px;">E. FRANKLIN</p>		18. STYLE OR DESIGN Colonial Revival		
UTM Coordinates: A 379580 4344980 B 377440 4344700 C D		19. ARCHITECT OR ENGINEER unknown		5. OTHER NAME(S) Liberty Fem. Col. Dorm; Davis Home
		20. CONTRACTOR OR BUILDER unknown		
		21. ORIGINAL USE, IF APPARENT residence		6. TOWNSHIP Liberty
		22. PRESENT USE residence		
		23. OWNERSHIP PUBLIC () PRIVATE (X)		RANGE Clay
		24. OWNER'S NAME AND ADDRESS IF KNOWN Eugene S. & Catherine Welch 430 E. Franklin		
		25. OPEN TO PUBLIC? YES () NO (X)		SECTION Clay
		26. LOCAL CONTACT PERSON OR ORGANIZATION Liberty, Mo; Community Develop.		
		27. OTHER SURVEYS IN WHICH INCLUDED Liberty Mo. Sun, Vol. 15, No. 32, 4-25-84; Clay County Centennial Souvenir, 1822-1972, p. 134; Historical Drive By Tour, Lib-		SECTION Clay
		28. NO. OF STORIES 2		
		29. BASEMENT? full YES (X) NO ()		SECTION Clay
		30. FOUNDATION MATERIAL limestone		
		31. WALL CONSTRUCTION frame		SECTION Clay
		32. ROOF TYPE AND MATERIAL gable/asphalt shin.		
		33. NO. OF BAYS FRONT 3 SIDE 4		SECTION Clay
		34. WALL TREATMENT wood clapboard		
		35. PLAN SHAPE irregular		SECTION Clay
		36. CHANGES (EXPLAIN IN NO. 42) ADDITION (X) ALTERED (X) MOVED ()		
		37. CONDITION INTERIOR unknown EXTERIOR good		SECTION Clay
		38. PRESERVATION UNDERWAY? YES () NO (X)		
		39. ENDANGERED? BY WHAT? YES () NO (X)		SECTION Clay
		40. VISIBLE FROM PUBLIC ROAD? YES (X) NO ()		
		41. DISTANCE FROM AND FRONTAGE ON ROAD 15'		SECTION Clay
42. FURTHER DESCRIPTION OF IMPORTANT FEATURES Characteristic of this style is the accentuated front door set within a tabernacle frame having a multi-paned glass transom and side lights; a classically detailed front porch with slender columns set upon profiled plinths; a side gabled roof with exterior brick chimney. The facade is symmetrically disposed with the door off-center. Windows are multi-paned double-sash type. An extensive screened in front porch forms an extension to the N				SECTION Clay
43. HISTORY AND SIGNIFICANCE Colonial Revival refers to a rebirth of interest in early English and Dutch houses of the Atlantic seaboard. Often mixtures of Georgian and Adam styles are combined with Post-medieval English or Dutch Colonial prototypes. This was the dominant style of building for domestic architecture throughout America for the first half of the 20th century. Built originally in 1853 for J.K. Baird and John T. Davis. Reputedly has circular staircase. Dormitory for adjacent Liberty Female College built in 1859.				
44. DESCRIPTION OF ENVIRONMENT AND OUTBUILDINGS Located in a residential neighborhood consisting of late 19th and early 20th century housing stock.				
45. SOURCES OF INFORMATION				
46. PREPARED BY C. Millstein/P. Glenn				
47. ORGANIZATION Liberty-Community Dev.				
48. DATE SPR. 86				
49. REVISION DATE(S)				

RETURN THIS FORM WHEN COMPLETED TO: OFFICE OF HISTORIC PRESERVATION
P.O. BOX 176
JEFFERSON CITY, MISSOURI 65102
PH 314-751-4096

IF ADDITIONAL SPACE IS NEEDED, ATTACH
SEPARATE SHEET(S) TO THIS FORM



MISSOURI OFFICE OF HISTORIC PRESERVATION

ARCHITECTURAL/HISTORIC INVENTORY SURVEY FORM

CLASCOB-025

1. NO. Roll E # 9		4. PRESENT LOCAL NAME(S) OR DESIGNATION(S) 431 E. Franklin St.		1. NO. Roll E # 9	
2. COUNTY Clay		5. OTHER NAME(S)			2. COUNTY Clay
3. LOCATION OF NEGATIVES Liberty City Hall-Comm. Dev.					
6. SPECIFIC LEGAL LOCATION TOWNSHIP _____ RANGE _____ SECTION _____ IF CITY OR TOWN, STREET ADDRESS		16. THEMATIC CATEGORY Architecture		4. PRESENT LOCAL NAME(S) OR DESIGNATION(S) 431 E. Franklin St.	
7. CITY OR TOWN IF RURAL, VICINITY Liberty, Missouri		17. DATE(S) OR PERIOD c. 1909			
8. DESCRIPTION OF LOCATION E. FRANKLIN ST. <div style="display: flex; align-items: center;"> <div style="border: 1px solid black; width: 100px; height: 100px; margin-right: 10px;"> <div style="position: absolute; left: -20px; top: 50%; transform: translateY(-50%);">LIGHT FRONTAGE</div> </div> <div style="border: 1px solid black; width: 100px; height: 100px; display: flex; align-items: center; justify-content: center;">431</div> </div>		18. STYLE OR DESIGN Vernacular			
		19. ARCHITECT OR ENGINEER unknown			
9. UTM Coordinates: A 379580 4344980 B 377440 4344700 C D		20. CONTRACTOR OR BUILDER unknown			
10. SITE () STRUCTURE () BUILDING (X) OBJECT ()		21. ORIGINAL USE, IF APPARENT residence			
11. ON NATIONAL REGISTER? YES () NO (X)		22. PRESENT USE residence			
12. IS IT ELIGIBLE? YES () NO (X)		23. OWNERSHIP PUBLIC () PRIVATE (X)			
13. PART OF ESTAB. HIST. DISTRICT? YES () NO (X)		24. OWNER'S NAME AND ADDRESS IF KNOWN Albert J. & Theresa L. Byrd 431 E. Franklin			
14. DISTRICT POTENTIAL? YES () NO ()		25. OPEN TO PUBLIC? YES () NO (X)			
15. NAME OF ESTABLISHED DISTRICT		26. LOCAL CONTACT PERSON OR ORGANIZATION Liberty, Mo; Community Develop.			
		27. OTHER SURVEYS IN WHICH INCLUDED			
		28. NO. OF STORIES 2 1/2			
		29. BASEMENT? YES (X) NO () full			
		30. FOUNDATION MATERIAL limestone			
		31. WALL CONSTRUCTION frame			
		32. ROOF TYPE AND MATERIAL gable/asphalt shingle			
		33. NO. OF BAYS FRONT 2 SIDE 2			
		34. WALL TREATMENT asbestos shingle			
		35. PLAN SHAPE rectangular			
		36. CHANGES (EXPLAIN IN NO. 42) ADDITION () ALTERED (X) MOVED ()			
		37. CONDITION INTERIOR unknown EXTERIOR good			
		38. PRESERVATION UNDERWAY? YES () NO (X)			
		39. ENDANGERED? BY WHAT? YES () NO (X)			
		40. VISIBLE FROM PUBLIC ROAD? YES (X) NO ()			
		41. DISTANCE FROM AND FRONTAGE ON ROAD 15'			
42. FURTHER DESCRIPTION OF IMPORTANT FEATURES Derived from the Shirtwaist house, this structure has a similar floorplan and elevation. The exterior cladding however, is of a single rather than a double material. Colonial detailing can be seen in the slender Doric columns of the porch. Windows have plain wood moldings and are flanked by non original shutters. Gabled dormers face E and W. A porte-cochere extends over the driveway to the E.		<div style="border: 2px solid black; width: 100%; height: 100%; display: flex; align-items: center; justify-content: center;"> <div style="transform: rotate(45deg); width: 50%; height: 50%; border: 1px solid black;"></div> <div style="transform: rotate(-45deg); width: 50%; height: 50%; border: 1px solid black;"></div> </div> <p>PHOTO MUST BE PROVIDED</p>			
43. HISTORY AND SIGNIFICANCE This type of Vernacular architecture, also referred to as American Foursquare, is adapted from the Shirtwaist house. See 214 Doniphan.					
44. DESCRIPTION OF ENVIRONMENT AND OUTBUILDINGS Located in a residential neighborhood consisting of late 19th and early 20th century housing stock.					
45. SOURCES OF INFORMATION Water permit # 8-1641 H.D. Adkisson - 9-1909		46. PREPARED BY C. Millstein/P. Glenn			
		47. ORGANIZATION Liberty-Community Dev.			
48. DATE		49. REVISION DATE(S)			
SPR. 86					

RETURN THIS FORM WHEN COMPLETED TO: OFFICE OF HISTORIC PRESERVATION
P.O. BOX 176
JEFFERSON CITY, MISSOURI 65102
PH. 314-751-4096

IF ADDITIONAL SPACE IS NEEDED, ATTACH SEPARATE SHEET(S) TO THIS FORM



MISSOURI OFFICE OF HISTORIC PRESERVATION

ARCHITECTURAL/HISTORIC INVENTORY SURVEY FORM

CLAS003-026

1. NO. Roll E # 12		4. PRESENT LOCAL NAME(S) OR DESIGNATION(S) 438 E. Franklin St.		1. NO. Roll E # 12
2. COUNTY Clay		5. OTHER NAME(S) Liberty Female Institute		
3. LOCATION OF NEGATIVES Liberty City Hall- Comm. Dev.				4. PRESENT LOCAL NAME(S) OR DESIGNATION(S) 438 E. Franklin St.
6. SPECIFIC LEGAL LOCATION TOWNSHIP _____ RANGE _____ SECTION _____ IF CITY OR TOWN, STREET ADDRESS		16. THEMATIC CATEGORY Architecture		
7. CITY OR TOWN IF RURAL, VICINITY Liberty, Missouri		17. DATE(S) OR PERIOD c.1853 (?)		6. TOWNSHIP Clay
8. DESCRIPTION OF LOCATION <div style="border: 1px solid black; width: 200px; height: 100px; margin: 5px; position: relative;"><div style="position: absolute; bottom: 5px; right: 5px; border: 1px solid black; padding: 2px;">438</div></div> UTM Coordinates: A 379580 4344980 B 377440 4344700 C D		18. STYLE OR DESIGN Vernacular		
		19. ARCHITECT OR ENGINEER unknown		8. SECTION Liberty
		20. CONTRACTOR OR BUILDER unknown		
		21. ORIGINAL USE, IF APPARENT apartment		10. SECTION Liberty
		22. PRESENT USE apartment		
		23. OWNERSHIP PUBLIC () PRIVATE (X)		12. SECTION Liberty
		24. OWNER'S NAME AND ADDRESS IF KNOWN Michael A. & Betty A. Hake 431 E. Franklin St.		
		25. OPEN TO PUBLIC? YES () NO (X)		14. SECTION Liberty
		26. LOCAL CONTACT PERSON OR ORGANIZATION Liberty, Mo; Community Develop.		
		27. OTHER SURVEYS IN WHICH INCLUDED Liberty, Mo. Sun, Vol.15, #32, 4-25-84		16. SECTION Liberty
10. SITE () BUILDING (X) STRUCTURE () OBJECT ()		36. CHANGES (EXPLAIN IN NO. 42) ADDITION (X) ALTERED (X) MOVED ()		
11. ON NATIONAL REGISTER? YES () NO (X)		37. CONDITION INTERIOR unknown EXTERIOR poor		18. SECTION Liberty
12. IS IT ELIGIBLE? YES () NO (X)		38. PRESERVATION UNDERWAY? YES () NO (X)		
13. PART OF ESTAB. HIST. DISTRICT? YES () NO (X)		39. ENDANGERED? BY WHAT? YES () NO (X)		20. SECTION Liberty
14. DISTRICT POTENTIAL? YES () NO ()		40. VISIBLE FROM PUBLIC ROAD? YES (X) NO ()		
15. NAME OF ESTABLISHED DISTRICT *Clay County Landmark		41. DISTANCE FROM AND FRONTAGE ON ROAD 20'		22. SECTION Liberty
42. FURTHER DESCRIPTION OF IMPORTANT FEATURES Only distinguishing feature is a large tabernacle surround about the front door with multi-paned transom and side lights. Other openings set within stucco having non original shutters. Addition to W of single story unit with hip roof and attached redwood patio.		PHOTO MUST BE PROVIDED		
43. HISTORY AND SIGNIFICANCE Large and non conforming apartment building in a turn-of-the-century neighborhood of folk and pattern housing. Started in 1853 by E.S. Dulin and his wife for 200 students. Original location unknown but perhaps the institute was originally in this building.				24. SECTION Liberty
44. DESCRIPTION OF ENVIRONMENT AND OUTBUILDINGS Located in a residential neighborhood consisting of late 19th and early 20th century housing stock. Retaining wall and stockade fence to E.				
45. SOURCES OF INFORMATION Water permit # 8-1730 Mrs. Oscar Warren 5-26-09		46. PREPARED BY C. Millstein/P. Glenn		26. SECTION Liberty
RETURN THIS FORM WHEN COMPLETED TO: OFFICE OF HISTORIC PRESERVATION P.O. BOX 176 JEFFERSON CITY, MISSOURI 65102 PH. 314-751-4096		47. ORGANIZATION Liberty-Community Dev.		
IF ADDITIONAL SPACE IS NEEDED, ATTACH SEPARATE SHEET(S) TO THIS FORM		48. DATE SPR. 86		28. SECTION Liberty
		49. REVISION DATE(S)		



MISSOURI OFFICE OF HISTORIC PRESERVATION

ARCHITECTURAL/HISTORIC INVENTORY SURVEY FORM

CLAS003-027

1. NO. Roll E #11		4. PRESENT LOCAL NAME(S) OR DESIGNATION(S) 439 E. Franklin St.		1. NO. Roll E #11					
2. COUNTY Clay		5. OTHER NAME(S)							
3. LOCATION OF NEGATIVES Liberty City Hall-Comm. Dev.				2. COUNTY Clay					
6. SPECIFIC LEGAL LOCATION TOWNSHIP _____ RANGE _____ SECTION _____ IF CITY OR TOWN, STREET ADDRESS		16. THEMATIC CATEGORY Architecture							
7. CITY OR TOWN IF RURAL, VICINITY Liberty, Missouri		17. DATE(S) OR PERIOD c. 1907		4. PRESENT LOCAL NAME(S) OR DESIGNATION(S) 439 E. Franklin St.					
8. DESCRIPTION OF LOCATION E. FRANKLIN ST.		18. STYLE OR DESIGN Vernacular							
<div style="display: flex; align-items: center;"> <div style="writing-mode: vertical-rl; transform: rotate(180deg); font-size: small; margin-right: 5px;">Liberty City Hall</div> <table border="1" style="border-collapse: collapse; text-align: center;"> <tr><td style="width: 20px; height: 40px;"></td><td style="width: 20px; height: 40px;"></td><td style="width: 20px; height: 40px;"></td></tr> <tr><td style="width: 20px; height: 40px;"></td><td style="width: 20px; height: 40px;"></td><td style="width: 20px; height: 40px;"></td></tr> </table> </div>								19. ARCHITECT OR ENGINEER unknown	
		20. CONTRACTOR OR BUILDER unknown							
		21. ORIGINAL USE, IF APPARENT residence							
		22. PRESENT USE residence							
		23. OWNERSHIP PUBLIC () PRIVATE (X)							
		24. OWNER'S NAME AND ADDRESS IF KNOWN							
UTM Coordinates: A 379580 4344980 B 377440 4344700 C D		25. OPEN TO PUBLIC? YES () NO (X)							
10. SITE () BUILDING (X) STRUCTURE () OBJECT ()		26. LOCAL CONTACT PERSON OR ORGANIZATION Liberty, Mo; Community Develop.							
11. ON NATIONAL REGISTER? YES () NO (X)		27. OTHER SURVEYS IN WHICH INCLUDED							
12. IS IT ELIGIBLE? YES () NO (X)									
13. PART OF ESTAB. HIST. DISTRICT? YES () NO (X)		36. CHANGES (EXPLAIN IN NO. 42) ADDITION () ALTERED (X) MOVED ()							
14. DISTRICT POTENTIAL? YES () NO ()		37. CONDITION INTERIOR unknown EXTERIOR good							
15. NAME OF ESTABLISHED DISTRICT		38. PRESERVATION UNDERWAY? YES () NO (X)							
		39. ENDANGERED? BY WHAT? YES () NO (X)							
		40. VISIBLE FROM PUBLIC ROAD? YES (X) NO ()							
		41. DISTANCE FROM AND FRONTAGE ON ROAD 20'							
42. FURTHER DESCRIPTION OF IMPORTANT FEATURES Having a floorplan and elevation similar to the Shirtwaist house. Note in particular the broad encircling verandah with graceful Doric columns and turned balusters. Windows have plain moldings and are large and square tucked beneath the wide eaves. Dormers have bellcast hip roofs and face N,E, and W. There are two single stack brick chimneys. The western third of the porch has been (over)		PHOTO MUST BE PROVIDED							
43. HISTORY AND SIGNIFICANCE This style of vernacular architecture, often referred to as American Foursquare, is adapted from the Shirtwaist style house. See 214 Doniphan.									
44. DESCRIPTION OF ENVIRONMENT AND OUTBUILDINGS Located in a residential neighborhood consisting of late 19th and early 20th century housing stock.									
45. SOURCES OF INFORMATION Water permit # 8-1740 Christian Church 11-7-07		46. PREPARED BY C. Millstein/P. Glenn							
		47. ORGANIZATION Liberty-Community Dev.							
RETURN THIS FORM WHEN COMPLETED TO: OFFICE OF HISTORIC PRESERVATION P.O. BOX 176 JEFFERSON CITY, MISSOURI 65102 PH. 314-751-4096		48. DATE SPR. 86							
IF ADDITIONAL SPACE IS NEEDED, ATTACH SEPARATE SHEET(S) TO THIS FORM		49. REVISION DATE(S)							

1. NO. Roll E #11

2. COUNTY Clay

4. PRESENT LOCAL NAME(S) OR DESIGNATION(S) 439 E. Franklin St.

5. OTHER NAME(S)

6. TOWNSHIP

RANGE

SECTION



MISSOURI OFFICE OF HISTORIC PRESERVATION

ARCHITECTURAL/HISTORIC INVENTORY SURVEY FORM

CLAS003-021

1. NO. Roll E # 13		4. PRESENT LOCAL NAME(S) OR DESIGNATION(S) 449 E. Franklin St.		1. NO. Roll E # 12	
2. COUNTY Clay		5. OTHER NAME(S) John Sandusky Home			2. COUNTY Clay
3. LOCATION OF NEGATIVES Liberty City Hall- Comm. Dev.					
6. SPECIFIC LEGAL LOCATION TOWNSHIP _____ RANGE _____ SECTION _____ IF CITY OR TOWN, STREET ADDRESS		16. THEMATIC CATEGORY Architecture		28. NO. OF STORIES 2	
7. CITY OR TOWN IF RURAL, VICINITY Liberty, Missouri		17. DATE(S) OR PERIOD c. 1885		29. BASEMENT? full YES (X) NO ()	
8. DESCRIPTION OF LOCATION ↑ N E. FRANKLIN ST. 449 E KANSAS ST. Jewell St.		18. STYLE OR DESIGN Folk:Front Gable Side Wing		30. FOUNDATION MATERIAL brick	
UTM Coordinates: A 379580 4344980 B 377440 4344700 C D		19. ARCHITECT OR ENGINEER unknown		31. WALL CONSTRUCTION frame	
		20. CONTRACTOR OR BUILDER John W. Hall		32. ROOF TYPE AND MATERIAL gable/asphalt shin.	
		21. ORIGINAL USE, IF APPARENT residence		33. NO. OF BAYS FRONT 3 SIDE 2	
10. SITE () STRUCTURE () BUILDING (X) OBJECT ()		22. PRESENT USE residence		34. WALL TREATMENT asbestos shingle	
11. ON NATIONAL REGISTER? YES () NO (X)		23. OWNERSHIP PUBLIC () PRIVATE (X)		35. PLAN SHAPE L	
12. IS IT ELIGIBLE? YES () NO (X)		24. OWNER'S NAME AND ADDRESS IF KNOWN Ronald V. & Eliz C. Raine 449 E. Franklin		36. CHANGES (EXPLAIN IN NO. 42) ADDITION () ALTERED (X) MOVED ()	
13. PART OF ESTAB. HIST. DISTRICT? YES () NO (X)		25. OPEN TO PUBLIC? YES () NO (X)		37. CONDITION INTERIOR unknown EXTERIOR good	
14. DISTRICT POTENTIAL? YES () NO ()		26. LOCAL CONTACT PERSON OR ORGANIZATION Liberty, Mo; Community Develop.		38. PRESERVATION UNDERWAY? YES () NO (X)	
15. NAME OF ESTABLISHED DISTRICT		27. OTHER SURVEYS IN WHICH INCLUDED Historical Drive By Tour, Liberty nad Clay County Sesque- centennial 1882-1972,p.3		39. ENDANGERED? BY WHAT? YES () NO (X)	
42. FURTHER DESCRIPTION OF IMPORTANT FEATURES A variation of the Gable Front and Wing folk house, this structure is embellished with coupled and single arched windows with decorative wood molding; a first floor bay window to the E enriched with similar carved wood trim and an extended front porch across the N facade with a colonnade of slender Doric columns. Front door has an elaborate tabernacle surround. A window centered on the N facade (over)		PHOTO MUST BE PROVIDED		40. VISIBLE FROM PUBLIC ROAD? YES (X) NO ()	
43. HISTORY AND SIGNIFICANCE An adaptation of Victorian styling to a Gable Front and Wing house.				41. DISTANCE FROM AND FRONTAGE ON ROAD 25'	
44. DESCRIPTION OF ENVIRONMENT AND OUTBUILDINGS Located in a residential neighborhood consisting of late 19th and early 20th century housing stock.				5. OTHER NAME(S) John Sandusky Home	
45. SOURCES OF INFORMATION Water permit # 8-1660 Mrs. Blanche Best 9-14-08					
46. PREPARED BY C. Millstein/P. Glenn				6. TOWNSHIP	
47. ORGANIZATION Liberty-Community Dev.					
48. DATE SPR. 86				RANGE	
49. REVISION DATE(S)					
RETURN THIS FORM WHEN COMPLETED TO: OFFICE OF HISTORIC PRESERVATION P.O. BOX 176 JEFFERSON CITY, MISSOURI 65102 PH. 314-751-4096				SECTION	

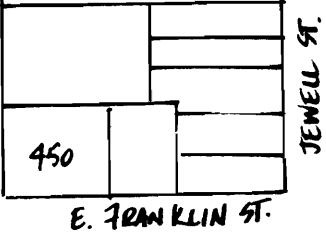
IF ADDITIONAL SPACE IS NEEDED, ATTACH SEPARATE SHEET(S) TO THIS FORM



MISSOURI OFFICE OF HISTORIC PRESERVATION

ARCHITECTURAL/HISTORIC INVENTORY SURVEY FORM

CLAS003-020

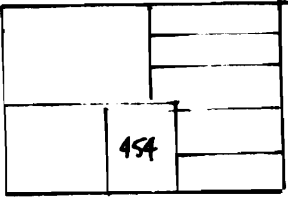
1. NO. Roll E # 14		4. PRESENT LOCAL NAME(S) OR DESIGNATION(S) 450 E. Franklin St.		1. NO. Roll E # 14
2. COUNTY Clay		5. OTHER NAME(S) Routt- Plumb House		
3. LOCATION OF NEGATIVES Liberty City Hall-Comm. Dev.				4. PRESENT LOCAL NAME(S) OR DESIGNATION(S) 450 E. Franklin St.
6. SPECIFIC LEGAL LOCATION TOWNSHIP _____ RANGE _____ SECTION _____ IF CITY OR TOWN, STREET ADDRESS		16. THEMATIC CATEGORY Architecture		
7. CITY OR TOWN IF RURAL, VICINITY Liberty, Missouri		17. DATE(S) OR PERIOD c. 1860		29. BASEMENT? YES (X) full NO ()
8. DESCRIPTION OF LOCATION 		18. STYLE OR DESIGN Vernacular		30. FOUNDATION MATERIAL brick
9. UTM Coordinates: A 379580 4344980 B 377440 4344700 C D		19. ARCHITECT OR ENGINEER unknown		31. WALL CONSTRUCTION frame
10. SITE () BUILDING (X) STRUCTURE () OBJECT ()		20. CONTRACTOR OR BUILDER unknown		32. ROOF TYPE AND MATERIAL gable/asphalt shin.
11. ON NATIONAL REGISTER? YES () NO (X)		21. ORIGINAL USE, IF APPARENT residence		33. NO. OF BAYS FRONT 3 SIDE 3
12. IS IT ELIGIBLE? YES () NO (X)		22. PRESENT USE residence		34. WALL TREATMENT asbestos shingle
13. PART OF ESTAB. HIST. DISTRICT? YES () NO (X)		23. OWNERSHIP PUBLIC () PRIVATE (X)		35. PLAN SHAPE irregular
14. DISTRICT POTENTIAL? YES () NO ()		24. OWNER'S NAME AND ADDRESS IF KNOWN Dale & Joyce Plumb 450 E. Franklin		36. CHANGES (EXPLAIN IN NO. 42) ADDITION () ALTERED () MOVED ()
15. NAME OF ESTABLISHED DISTRICT * Clay County Landmark		25. OPEN TO PUBLIC? YES () NO (X)		37. CONDITION INTERIOR unknown EXTERIOR good
42. FURTHER DESCRIPTION OF IMPORTANT FEATURES A liberal application of Victorian detailing to a vernacular structure. Note in particular: arched windows, decorative sawn wood brackets supporting balconnet on S facade, turned porch balusters and classical porch posts supporting a shed roof and second floor balcony with decorative handrail. A large arched entrance with fanlights and sidelights is centered on the S facade on the porch.		26. LOCAL CONTACT PERSON OR ORGANIZATION Liberty, Mo; Community Develop.		38. PRESERVATION UNDERWAY? YES () NO (X)
43. HISTORY AND SIGNIFICANCE A free adaptation of Victorian ornament to a vernacular structure. One of the largest and best preserved examples from the late 19th century standing in the area. Built by Col. Henry Routt about the time of the Civil War. He was the first probate judge of Clay County and leader of the Liberty Arsenal at the outbreak of the war.		27. OTHER SURVEYS IN WHICH INCLUDED Historical Drive By Tour, Liberty and Clay County Sesquecentennial 1882-1972, p. 8		39. ENDANGERED? BY WHAT? YES () NO (X)
44. DESCRIPTION OF ENVIRONMENT AND OUTBUILDINGS Located in a residential neighborhood consisting of late 19th and early 20th century housing stock.		40. VISIBLE FROM PUBLIC ROAD? YES (X) NO ()		41. DISTANCE FROM AND FRONTAGE ON ROAD 20'
45. SOURCES OF INFORMATION Water permit # 8-1760 Jesse Lincoln 8-6-12		46. PREPARED BY C. Millstein/P. Glenn		5. OTHER NAME(S) Routt-Plumb House
RETURN THIS FORM WHEN COMPLETED TO: OFFICE OF HISTORIC PRESERVATION P.O. BOX 176 JEFFERSON CITY, MISSOURI 65102 PH. 314-751-4096		47. ORGANIZATION Liberty-Community Dev.		
IF ADDITIONAL SPACE IS NEEDED, ATTACH SEPARATE SHEET(S) TO THIS FORM		48. DATE SPR. 86		49. REVISION DATE(S)



MISSOURI OFFICE OF HISTORIC PRESERVATION

ARCHITECTURAL/HISTORIC INVENTORY SURVEY FORM

CLAS003-020

1. NO. Roll E # 16		4. PRESENT LOCAL NAME(S) OR DESIGNATION(S) 454 E. Franklin St.		1. NO. Roll E # 16
2. COUNTY Clay		5. OTHER NAME(S)		
3. LOCATION OF NEGATIVES Liberty City Hall- Comm. Dev.				4. PRESENT LOCAL NAME(S) OR DESIGNATION(S) 454 E. Franklin St.
6. SPECIFIC LEGAL LOCATION TOWNSHIP _____ RANGE _____ SECTION _____ IF CITY OR TOWN, STREET ADDRESS		16. THEMATIC CATEGORY Architecture		
		17. DATE(S) OR PERIOD c. 1924		29. BASEMENT? full YES (X) NO ()
7. CITY OR TOWN IF RURAL, VICINITY Liberty, Missouri		18. STYLE OR DESIGN Vernacular		30. FOUNDATION MATERIAL limestone
		19. ARCHITECT OR ENGINEER unknown		31. WALL CONSTRUCTION frame & masonry
8. DESCRIPTION OF LOCATION 		20. CONTRACTOR OR BUILDER unknown		32. ROOF TYPE AND MATERIAL gable/asphalt shin.
		21. ORIGINAL USE, IF APPARENT residence		33. NO. OF BAYS FRONT 2 SIDE 4
UTM Coordinates: A 379580 4344980 B 377440 4344700 C D		22. PRESENT USE apartment		34. WALL TREATMENT stucco/Stretcher bond
		23. OWNERSHIP PUBLIC () PRIVATE (X)		35. PLAN SHAPE rectangular
10. SITE () STRUCTURE () BUILDING (X) OBJECT ()		24. OWNER'S NAME AND ADDRESS IF KNOWN Ronald W. & Betty C. Kaeala 454 E. Franklin		36. CHANGES (EXPLAIN IN NO. 42) ADDITION (X) ALTERED (X) MOVED ()
		25. OPEN TO PUBLIC? YES () NO (X)		37. CONDITION INTERIOR unknown EXTERIOR good
11. ON NATIONAL REGISTER? YES () NO (X) 12. IS IT ELIGIBLE? YES () NO (X) 13. PART OF ESTAB. HIST. DISTRICT? YES () NO (X) 14. DISTRICT POTENTIAL? YES () NO ()		26. LOCAL CONTACT PERSON OR ORGANIZATION Liberty, Mo; Community Develop.		38. PRESERVATION UNDERWAY? YES () NO (X)
		27. OTHER SURVEYS IN WHICH INCLUDED		39. ENDANGERED? BY WHAT? YES () NO (X)
15. NAME OF ESTABLISHED DISTRICT				40. VISIBLE FROM PUBLIC ROAD? YES (X) NO ()
				41. DISTANCE FROM AND FRONTAGE ON ROAD 20'
42. FURTHER DESCRIPTION OF IMPORTANT FEATURES Distinguishing features include a tabernacle enclosure for the entryway with bracketed gabled hood; entablature surrounds on second story windows; craftsman detailing on porch posts of first floor to W. Second story balcony appears to be later addition owing to treatment of porch piers. One single stack side slope brick chimney.				5. OTHER NAME(S)
43. HISTORY AND SIGNIFICANCE Having a similar scale, elevation and floorplan to neighboring structures.				
44. DESCRIPTION OF ENVIRONMENT AND OUTBUILDINGS Located in a residential neighborhood consisting of late 19th and early 20th century housing stock.				6. TOWNSHIP
45. SOURCES OF INFORMATION Water permit # 8-1770 Mrs. Margaret Foreman 7-11-24				
46. PREPARED BY C. Millstein/P. Glenn				RANGE
47. ORGANIZATION Liberty-Community Dev.				
48. DATE SPR. 86 49. REVISION DATE(S)				SECTION
49. REVISION DATE(S)				

RETURN THIS FORM WHEN COMPLETED TO: OFFICE OF HISTORIC PRESERVATION
P.O. BOX 176
JEFFERSON CITY, MISSOURI 65102
PH. 314-751-4096

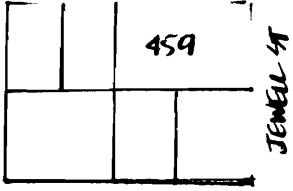
IF ADDITIONAL SPACE IS NEEDED, ATTACH
SEPARATE SHEET(S) TO THIS FORM



MISSOURI OFFICE OF HISTORIC PRESERVATION

ARCHITECTURAL/HISTORIC INVENTORY SURVEY FORM

CLAS003-031

1. NO. Roll E #18 2. COUNTY Clay 3. LOCATION OF Liberty City Hall- NEGATIVES Comm. Dev.		4. PRESENT LOCAL NAME(S) OR DESIGNATION(S) 459 E. Franklin St. 5. OTHER NAME(S) Rothwell-Shannon Residence		1. NO. Roll E #18 2. COUNTY Clay 4. PRESENT LOCAL NAME(S) OR DESIGNATION(S) 459 E. Franklin St.		
6. SPECIFIC LEGAL LOCATION TOWNSHIP _____ RANGE _____ SECTION _____ IF CITY OR TOWN, STREET ADDRESS 7. CITY OR TOWN IF RURAL, VICINITY Liberty, Missouri 8. DESCRIPTION OF LOCATION <u>E. FRANKLIN ST.</u> 		16. THEMATIC CATEGORY Architecture 17. DATE(S) OR PERIOD c. 1880 18. STYLE OR DESIGN Victorian Cottage 19. ARCHITECT OR ENGINEER John Rothwell, M.D. 20. CONTRACTOR OR BUILDER unknown 21. ORIGINAL USE, IF APPARENT residence 22. PRESENT USE residence 23. OWNERSHIP PUBLIC () PRIVATE (X) 24. OWNER'S NAME AND ADDRESS IF KNOWN David & Anne Shannon 459 E. Franklin 25. OPEN TO PUBLIC? YES () NO (X)			2. COUNTY Clay 4. PRESENT LOCAL NAME(S) OR DESIGNATION(S) 459 E. Franklin St.	
UTM Coordinates: A 379580 4344980 B 377440 4344700 C D		26. LOCAL CONTACT PERSON OR ORGANIZATION Liberty, Mo; Community Develop. 27. OTHER SURVEYS IN WHICH INCLUDED Liberty, Mo. Sun, Vol. 16, #4, 10-10-84 28. NO. OF STORIES 1 1/2 29. BASEMENT? YES (X) full NO () 30. FOUNDATION MATERIAL brick 31. WALL CONSTRUCTION frame 32. ROOF TYPE AND MATERIAL various/asphalt shingles 33. NO. OF BAYS FRONT 6 SIDE 3 34. WALL TREATMENT stucco 35. PLAN SHAPE irregular 36. CHANGES (EXPLAIN IN NO. 42) ADDITION (X) ALTERED () MOVED () 37. CONDITION INTERIOR unknown EXTERIOR good 38. PRESERVATION UNDERWAY? YES () NO (X)				5. OTHER NAME(S) Rothwell-Shannon Res. 6. TOWNSHIP RANGE SECTION
10. SITE () BUILDING (X) STRUCTURE () OBJECT () 11. ON NATIONAL REGISTER? YES () NO (X) 12. IS IT ELIGIBLE? YES () NO (X) 13. PART OF ESTAB. YES () HIST. DISTRICT? NO (X) 14. DISTRICT YES () POTENTIAL? NO () 15. NAME OF ESTABLISHED DISTRICT *Clay County Landmark		39. ENDANGERED? BY WHAT? YES () NO (X) 40. VISIBLE FROM PUBLIC ROAD? YES (X) NO () 41. DISTANCE FROM AND FRONTAGE ON ROAD 15'				
42. FURTHER DESCRIPTION OF IMPORTANT FEATURES Typically Victorian is the multiple roofline with its complex silhouette; verandah encircling the front porch; turned porch posts and open spindlework in the porch frieze; decorated lintels and leaded glass panels in upper sashes of windows; and paneled brick chimney. Note too the irregular floorplan and conical bay window to the W. Single story addition with wood siding to the SE.		PHOTO MUST BE PROVIDED				
43. HISTORY AND SIGNIFICANCE A particularly good example of a Victorian House from the turn-of-the-century and one of the few still retaining its original appearance in this neighborhood. Built by John Rothwell, M.D. in the 1880s on land owned by his father William R. Rothwell, a professor and administrator of William Jewell College from 1872 - 1898.		44. DESCRIPTION OF ENVIRONMENT AND OUTBUILDINGS Located in a residential neighborhood consisting of late 19th and early 20th century housing stock.				
45. SOURCES OF INFORMATION Water permit # 8-1820 6-24-06 Morris Gordon		46. PREPARED BY C. Millstein/P. Glenn 47. ORGANIZATION Liberty-Community Dev. 48. DATE SPR. 86 49. REVISION DATE(S)				
RETURN THIS FORM WHEN COMPLETED TO: OFFICE OF HISTORIC PRESERVATION P.O. BOX 176 JEFFERSON CITY, MISSOURI 65102 PH. 314-751-4096						

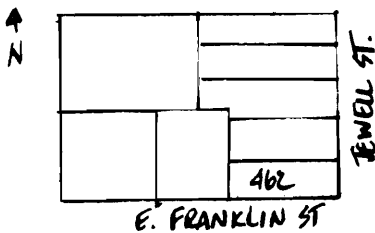
IF ADDITIONAL SPACE IS NEEDED, ATTACH SEPARATE SHEET(S) TO THIS FORM



MISSOURI OFFICE OF HISTORIC PRESERVATION

ARCHITECTURAL/HISTORIC INVENTORY SURVEY FORM

CLAS003-022

1. NO. Roll E #17		4. PRESENT LOCAL NAME(S) OR DESIGNATION(S) 462 E. Franklin St.		1. NO. Roll E #17 2. COUNTY Clay 4. PRESENT LOCAL NAME(S) OR DESIGNATION(S) 462 E. Franklin St.
2. COUNTY Clay		5. OTHER NAME(S)		
3. LOCATION OF NEGATIVES Liberty City Hall-Comm. Dev.				
6. SPECIFIC LEGAL LOCATION TOWNSHIP _____ RANGE _____ SECTION _____ IF CITY OR TOWN, STREET ADDRESS		16. THEMATIC CATEGORY Architecture		5. OTHER NAME(S)
7. CITY OR TOWN IF RURAL, VICINITY Liberty, Missouri		17. DATE(S) OR PERIOD c. 1924		
8. DESCRIPTION OF LOCATION 		18. STYLE OR DESIGN Vernacular		
		19. ARCHITECT OR ENGINEER unknown		
		20. CONTRACTOR OR BUILDER unknown		
		21. ORIGINAL USE, IF APPARENT residence		
22. PRESENT USE residence		28. NO. OF STORIES 2 1/2		
23. OWNERSHIP PUBLIC () PRIVATE (X)		29. BASEMENT? full YES (X) NO ()		
24. OWNER'S NAME AND ADDRESS IF KNOWN		30. FOUNDATION MATERIAL limestone		
25. OPEN TO PUBLIC? YES () NO (X)		31. WALL CONSTRUCTION frame & masonry		
26. LOCAL CONTACT PERSON OR ORGANIZATION Liberty, Mo; Community Develop.		32. ROOF TYPE AND MATERIAL gable/asphalt shin.		
27. OTHER SURVEYS IN WHICH INCLUDED		33. NO. OF BAYS FRONT 3 SIDE 3		
28. NO. OF STORIES 2 1/2		34. WALL TREATMENT stretcher bond		
29. BASEMENT? full YES (X) NO ()		35. PLAN SHAPE rectangular		
30. FOUNDATION MATERIAL limestone		36. CHANGES (EXPLAIN IN NO. 42) ADDITION () ALTERED () MOVED ()		
31. WALL CONSTRUCTION frame & masonry		37. CONDITION INTERIOR unknown EXTERIOR good		
32. ROOF TYPE AND MATERIAL gable/asphalt shin.		38. PRESERVATION UNDERWAY? YES () NO (X)		
33. NO. OF BAYS FRONT 3 SIDE 3		39. ENDANGERED? BY WHAT? YES () NO (X)		
34. WALL TREATMENT stretcher bond		40. VISIBLE FROM PUBLIC ROAD? YES (X) NO ()		
35. PLAN SHAPE rectangular		41. DISTANCE FROM AND FRONTAGE ON ROAD 20'		
36. CHANGES (EXPLAIN IN NO. 42) ADDITION () ALTERED () MOVED ()		PHOTO MUST BE PROVIDED		
37. CONDITION INTERIOR unknown EXTERIOR good				
38. PRESERVATION UNDERWAY? YES () NO (X)		PHOTO MUST BE PROVIDED		
39. ENDANGERED? BY WHAT? YES () NO (X)				
40. VISIBLE FROM PUBLIC ROAD? YES (X) NO ()		PHOTO MUST BE PROVIDED		
41. DISTANCE FROM AND FRONTAGE ON ROAD 20'				
42. FURTHER DESCRIPTION OF IMPORTANT FEATURES Georgian Revival elements are evident in the classically inspired doorway and symmetrical disposition of the rectangular facade. Windows are cut into the facade with brick header lugsills. There are coupled double-sash windows facing E and W. There is a single stack straddle ridge brick chimney.				6. TOWNSHIP RANGE SECTION
43. HISTORY AND SIGNIFICANCE Having a similar scale, elevation and floorplan so as to be compatible with surrounding structures.				
44. DESCRIPTION OF ENVIRONMENT AND OUTBUILDINGS Located in a residential neighborhood consisting of late 19th and early 20th century housing stock.				
45. SOURCES OF INFORMATION Water permit # 8-1790 A.C.Behrendson 6-26-24		46. PREPARED BY C. Millstein/P. Glenn		6. TOWNSHIP RANGE SECTION
47. ORGANIZATION Liberty-Community Dev.		48. DATE SPR. 86		
49. REVISION DATE(S)				

RETURN THIS FORM WHEN COMPLETED TO: OFFICE OF HISTORIC PRESERVATION
P.O. BOX 176
JEFFERSON CITY, MISSOURI 65102
PH. 314-751-4096

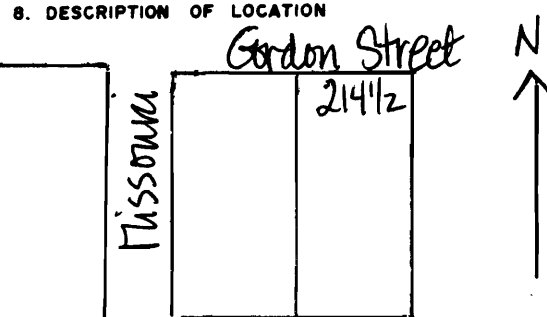
IF ADDITIONAL SPACE IS NEEDED, ATTACH SEPARATE SHEET(S) TO THIS FORM



MISSOURI OFFICE OF HISTORIC PRESERVATION

ARCHITECTURAL/HISTORIC INVENTORY SURVEY FORM

CLAS003-033

1. NO. Roll A #'s 1, 3		4. PRESENT LOCAL NAME(S) OR DESIGNATION(S) 214 1/2 Gordon Street		Roll A #1's 1, 3
2. COUNTY Clay		5. OTHER NAME(S)		
3. LOCATION OF NEGATIVES Liberty City Hall-Comm. Dev.				
6. SPECIFIC LEGAL LOCATION TOWNSHIP _____ RANGE _____ SECTION _____ IF CITY OR TOWN, STREET ADDRESS		16. THEMATIC CATEGORY Architecture		COUNTY Clay
7. CITY OR TOWN IF RURAL, VICINITY Liberty, Missouri		17. DATE(S) OR PERIOD		
8. DESCRIPTION OF LOCATION 		18. STYLE OR DESIGN vernacular		
9. COORDINATES LAT _____ LONG _____		19. ARCHITECT OR ENGINEER unknown		4. PRESENT LOCAL NAME(S) OR DESIGNATION(S) 214 1/2 Gordon Street
10. SITE () STRUCTURE () BUILDING (X) OBJECT ()		20. CONTRACTOR OR BUILDER unknown		
11. ON NATIONAL REGISTER? YES () NO (X)		21. ORIGINAL USE, IF APPARENT residence		
12. IS IT ELIGIBLE? YES () NO (X)		22. PRESENT USE residence		5. OTHER NAME(S)
13. PART OF ESTAB. HIST. DISTRICT? YES () NO (X)		23. OWNERSHIP PUBLIC () PRIVATE (X)		
14. DISTRICT POTENTIAL? YES () NO ()		24. OWNER'S NAME AND ADDRESS IF KNOWN		
15. NAME OF ESTABLISHED DISTRICT		25. OPEN TO PUBLIC? YES () NO (X)		6. TOWNSHIP RANGE
42. FURTHER DESCRIPTION OF IMPORTANT FEATURES A rather sparse structure, apparently a total remuddling of an earlier built home. First floor windows, west elevation, are double-hung, sash-type with multipanes, while remaining fixed windows are a recent alteration. Exterior covered with a geometric design composed of half-timbering and paneling. Chimney, offset left.		26. LOCAL CONTACT PERSON OR ORGANIZATION Liberty, MO; Community Develop.		
43. HISTORY AND SIGNIFICANCE Possibly a total veiling of the original exterior, this structure appears as an intrusion in a neighborhood consisting of late 19th and early 20th century housing stock.		27. OTHER SURVEYS IN WHICH INCLUDED		
44. DESCRIPTION OF ENVIRONMENT AND OUTBUILDINGS A medium hip roof, two bay garage with asbestos siding (in poor repair) is located to the west of the principal house. In addition, an alley strings the west property line.		28. NO. OF STORIES 2		SECTION
45. SOURCES OF INFORMATION		29. BASEMENT? YES () NO (X)		
		30. FOUNDATION MATERIAL concrete slab		
		31. WALL CONSTRUCTION frame		3. COUNTY Clay
		32. ROOF TYPE AND MATERIAL gable/asphalt shingle		
		33. NO. OF BAYS FRONT 1 SIDE 2		
		34. WALL TREATMENT paneling		4. PRESENT LOCAL NAME(S) OR DESIGNATION(S) 214 1/2 Gordon Street
		35. PLAN SHAPE rectangular		
		36. CHANGES (EXPLAIN IN NO. 42) ADDITION () ALTERED (X) MOVED ()		
		37. CONDITION INTERIOR unknown EXTERIOR good		5. OTHER NAME(S)
		38. PRESERVATION UNDERWAY? YES () NO (X)		
		39. ENDANGERED? BY WHAT? YES (X) NO () remuddling		
		40. VISIBLE FROM PUBLIC ROAD? YES (X) NO ()		6. TOWNSHIP RANGE
		41. DISTANCE FROM AND FRONTAGE ON ROAD 15' Gordon		
		PHOTO MUST BE PROVIDED		
46. PREPARED BY C. Millstein/P. Glenn		47. ORGANIZATION Liberty-Community Dev.		SECTION
48. DATE SPR. 86		49. REVISION DATE(S)		
45. SOURCES OF INFORMATION				

RETURN THIS FORM WHEN COMPLETED TO: OFFICE OF HISTORIC PRESERVATION

IF ADDITIONAL SPACE IS NEEDED, ATTACH SEPARATE SHEET(S) TO THIS FORM

P.O. BOX 176
JEFFERSON CITY, MISSOURI 65102
PH. 314-751-4096

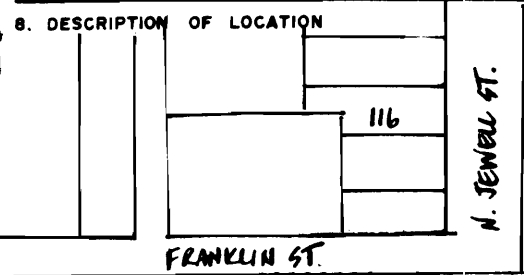




MISSOURI OFFICE OF HISTORIC PRESERVATION

ARCHITECTURAL/HISTORIC INVENTORY SURVEY FORM

CLAS003-034

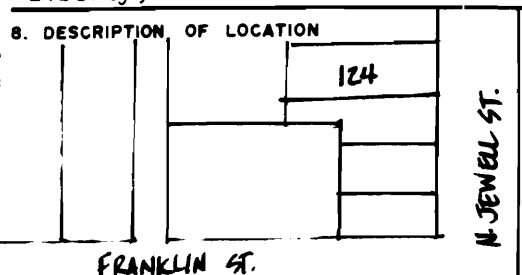
1. NO. Roll F # 11		4. PRESENT LOCAL NAME(S) OR DESIGNATION(S) 116 N. Jewell St.		1. NO. Roll F #11
2. COUNTY Clay		5. OTHER NAME(S)		
3. LOCATION OF NEGATIVES Liberty City Hall-Comm. Dev.				4. PRESENT LOCAL NAME(S) OR DESIGNATION(S) 116 N. Jewell St.
6. SPECIFIC LEGAL LOCATION TOWNSHIP _____ RANGE _____ SECTION _____ IF CITY OR TOWN, STREET ADDRESS		16. THEMATIC CATEGORY Architecture		
7. CITY OR TOWN IF RURAL, VICINITY Liberty, Missouri		17. DATE(S) OR PERIOD c. 1924		6. TOWNSHIP
8. DESCRIPTION OF LOCATION 		18. STYLE OR DESIGN Bungalow		
		19. ARCHITECT OR ENGINEER unknown		8. SECTION
		20. CONTRACTOR OR BUILDER unknown		
		21. ORIGINAL USE, IF APPARENT residence		10. OTHER NAME(S)
		22. PRESENT USE residence		
23. OWNERSHIP PUBLIC () PRIVATE (X)		24. OWNER'S NAME AND ADDRESS IF KNOWN Aileen C. & P. F. Arnote 116 N. Jewell St.		12. RANGE
25. OPEN TO PUBLIC? YES () NO (X)		26. LOCAL CONTACT PERSON OR ORGANIZATION Liberty, Mo; Community Develop.		
27. OTHER SURVEYS IN WHICH INCLUDED		28. NO. OF STORIES 1		14. PRESENT LOCAL NAME(S) OR DESIGNATION(S) 116 N. Jewell St.
		29. BASEMENT? full YES (X) NO ()		
		30. FOUNDATION MATERIAL cement block		16. TOWNSHIP
		31. WALL CONSTRUCTION frame		
		32. ROOF TYPE AND MATERIAL gable/asphalt shingle		18. SECTION
		33. NO. OF BAYS FRONT 2 SIDE 5		
		34. WALL TREATMENT wood shiplap		20. OTHER NAME(S)
		35. PLAN SHAPE rectangular		
		36. CHANGES (EXPLAIN IN NO. 42) ADDITION () ALTERED () MOVED ()		22. RANGE
		37. CONDITION INTERIOR unknown EXTERIOR fair		
		38. PRESERVATION UNDERWAY? YES () NO (X)		24. PRESENT LOCAL NAME(S) OR DESIGNATION(S) 116 N. Jewell St.
		39. ENDANGERED? BY WHAT? YES () NO (X)		
		40. VISIBLE FROM PUBLIC ROAD? YES (X) NO ()		26. TOWNSHIP
		41. DISTANCE FROM AND FRONTAGE ON ROAD 15'		
				28. SECTION
42. FURTHER DESCRIPTION OF IMPORTANT FEATURES Broad gable over front porch supported by battered wooden piers with classical detailing. Front porch screened in at later date. All openings have entablature surrounds. Single stack brick chimney to East.		PHOTO MUST BE PROVIDED		
43. HISTORY AND SIGNIFICANCE Modest in scale and economical to build, the bungalow was a popular housing type in America from 1900 to 1930.				30. OTHER NAME(S)
44. DESCRIPTION OF ENVIRONMENT AND OUTBUILDINGS Located in a residential neighborhood consisting of late 19th and early 20th century housing stock.				
45. SOURCES OF INFORMATION Water permit # 7-1220 Floyd Arnote 6-17-24		46. PREPARED BY C. Millstein/P. Glenn		32. RANGE
		47. ORGANIZATION Liberty-Community Dev.		
RETURN THIS FORM WHEN COMPLETED TO: OFFICE OF HISTORIC PRESERVATION P.O. BOX 176 JEFFERSON CITY, MISSOURI 65102 PH. 314-751-4096		48. DATE SPR. 86		34. PRESENT LOCAL NAME(S) OR DESIGNATION(S) 116 N. Jewell St.
IF ADDITIONAL SPACE IS NEEDED, ATTACH SEPARATE SHEET(S) TO THIS FORM		49. REVISION DATE(S)		



MISSOURI OFFICE OF HISTORIC PRESERVATION

ARCHITECTURAL/HISTORIC INVENTORY SURVEY FORM

CLAS003-035

1. NO. Roll F #10		4. PRESENT LOCAL NAME(S) OR DESIGNATION(S) 124 N. Jewell St.		1. NO. Roll F #10	
2. COUNTY Clay		5. OTHER NAME(S)			2. COUNTY Clay
3. LOCATION OF Liberty City Hall- NEGATIVES Comm. Dev.					
6. SPECIFIC LEGAL LOCATION TOWNSHIP _____ RANGE _____ SECTION _____ IF CITY OR TOWN, STREET ADDRESS		16. THEMATIC CATEGORY Architecture		4. PRESENT LOCAL NAME(S) OR DESIGNATION(S) 124 N. Jewell St.	
7. CITY OR TOWN IF RURAL, VICINITY Liberty, Missouri		17. DATE(S) OR PERIOD c. 1923			
8. DESCRIPTION OF LOCATION 		28. NO. OF STORIES 1			
		29. BASEMENT? YES () NO (X) full			
18. STYLE OR DESIGN Bungalow		30. FOUNDATION MATERIAL poured concrete			
19. ARCHITECT OR ENGINEER unknown		31. WALL CONSTRUCTION frame			
20. CONTRACTOR OR BUILDER unknown		32. ROOF TYPE AND MATERIAL low hip/asphalt shingle			
21. ORIGINAL USE, IF APPARENT residence		33. NO. OF BAYS FRONT 3 SIDE 5			
22. PRESENT USE residence		34. WALL TREATMENT wood clapboard			
23. OWNERSHIP PUBLIC () PRIVATE (X)		35. PLAN SHAPE rectangular			
24. OWNER'S NAME AND ADDRESS IF KNOWN		36. CHANGES (EXPLAIN IN NO. 42) ADDITION () ALTERED () MOVED ()			
25. OPEN TO PUBLIC? YES () NO (X)		37. CONDITION INTERIOR unknown EXTERIOR fair			
26. LOCAL CONTACT PERSON OR ORGANIZATION Liberty, Mo; Community Develop.		38. PRESERVATION UNDERWAY? YES () NO (X)			
27. OTHER SURVEYS IN WHICH INCLUDED		39. ENDANGERED? BY WHAT? YES () NO (X)			
28. UTM Coordinates: A 379580 4344980 B 377440 4344700 C D		40. VISIBLE FROM PUBLIC ROAD? YES (X) NO ()			
29. 10. SITE () BUILDING (X) STRUCTURE () OBJECT ()		41. DISTANCE FROM AND FRONTAGE ON ROAD 15'			
11. ON NATIONAL REGISTER? YES () NO (X)		5. OTHER NAME(S)			
12. IS IT ELIGIBLE? YES () NO (X)					
13. PART OF ESTAB. HIST. DISTRICT? YES () NO (X)		6. TOWNSHIP			
14. DISTRICT POTENTIAL? YES () NO ()					
15. NAME OF ESTABLISHED DISTRICT		RANGE			
42. FURTHER DESCRIPTION OF IMPORTANT FEATURES Low hip roof extends over full width front porch on North facade. Porch roof supported by battered wooden piers with classical detailing. Openings have entablature surrounds. Very narrow dormer with shed roof lined with exposed rafters faces North. Secondary entrance East facade. Single stack straddle ridge brick chimney.		SECTION			
43. HISTORY AND SIGNIFICANCE Modest in scale and economical to construct, the bungalow was the most popular building style for houses in America between 1900 and 1930.					
44. DESCRIPTION OF ENVIRONMENT AND OUTBUILDINGS Located in a residential neighborhood consisting of late 19th and early 20th century housing stock.					
45. SOURCES OF INFORMATION Water permit # 7-1210 E.T. Berry 3-21-23		46. PREPARED BY C. Millstein/P. Glenn			
RETURN THIS FORM WHEN COMPLETED TO: OFFICE OF HISTORIC PRESERVATION P.O. BOX 176 JEFFERSON CITY, MISSOURI 65102 PH. 314-751-4096		47. ORGANIZATION Liberty-Community Dev.			
		48. DATE SPR. 86 49. REVISION DATE(S)			

IF ADDITIONAL SPACE IS NEEDED, ATTACH SEPARATE SHEET(S) TO THIS FORM



MISSOURI OFFICE OF HISTORIC PRESERVATION

ARCHITECTURAL/HISTORIC INVENTORY SURVEY FORM

CLAS003-036

1. NO. Roll F #9		4. PRESENT LOCAL NAME(S) OR DESIGNATION(S) 126 N. Jewell St.		1. NO. Roll F #9 2. COUNTY Clay
2. COUNTY Clay		5. OTHER NAME(S)		
3. LOCATION OF NEGATIVES Liberty City Hall-Comm. Dev.				
6. SPECIFIC LEGAL LOCATION TOWNSHIP _____ RANGE _____ SECTION _____ IF CITY OR TOWN, STREET ADDRESS		16. THEMATIC CATEGORY Architecture		4. PRESENT LOCAL NAME(S) OR DESIGNATION(S) 126 N. Jewell St.
7. CITY OR TOWN IF RURAL, VICINITY Liberty, Missouri		17. DATE(S) OR PERIOD c. 1910-1915		
<div style="display: flex; align-items: center;"> <div style="flex: 1;"> </div> <div style="flex: 0.5; writing-mode: vertical-rl; transform: rotate(180deg);">N. JEWELL ST.</div> </div> <p style="text-align: center;">FRANKLIN ST.</p>		18. STYLE OR DESIGN Bungalow		
		19. ARCHITECT OR ENGINEER unknown		
		20. CONTRACTOR OR BUILDER unknown		
		21. ORIGINAL USE, IF APPARENT residence		
22. PRESENT USE residence		28. NO. OF STORIES 1		
23. OWNERSHIP PUBLIC () PRIVATE (X)		29. BASEMENT? full YES (X) NO ()		
24. OWNER'S NAME AND ADDRESS IF KNOWN William Jewell College		30. FOUNDATION MATERIAL poured concrete		
25. OPEN TO PUBLIC? YES () NO (X)		31. WALL CONSTRUCTION frame		
26. LOCAL CONTACT PERSON OR ORGANIZATION Liberty, Mo; Community Develop.		32. ROOF TYPE AND MATERIAL gable/asphalt shing		
27. OTHER SURVEYS IN WHICH INCLUDED		33. NO. OF BAYS FRONT 3 SIDE 2		
28. NO. OF STORIES 1		34. WALL TREATMENT stucco		
29. BASEMENT? full YES (X) NO ()		35. PLAN SHAPE rectangular		
30. FOUNDATION MATERIAL poured concrete		36. CHANGES (EXPLAIN IN NO. 42) ADDITION () ALTERED () MOVED ()		
31. WALL CONSTRUCTION frame		37. CONDITION INTERIOR unknown EXTERIOR good		
32. ROOF TYPE AND MATERIAL gable/asphalt shing		38. PRESERVATION UNDERWAY? YES () NO (X)		
33. NO. OF BAYS FRONT 3 SIDE 2		39. ENDANGERED? BY WHAT? YES () NO (X)		
34. WALL TREATMENT stucco		40. VISIBLE FROM PUBLIC ROAD? YES (X) NO ()		
35. PLAN SHAPE rectangular		41. DISTANCE FROM AND FRONTAGE ON ROAD 20'		
36. CHANGES (EXPLAIN IN NO. 42) ADDITION () ALTERED () MOVED ()		<div style="border: 2px solid black; padding: 10px; transform: rotate(45deg); transform-origin: center;"> <div style="transform: rotate(-45deg);">PHOTO MUST BE PROVIDED</div> </div>		
37. CONDITION INTERIOR unknown EXTERIOR good				
38. PRESERVATION UNDERWAY? YES () NO (X)				
39. ENDANGERED? BY WHAT? YES () NO (X)				
40. VISIBLE FROM PUBLIC ROAD? YES (X) NO ()				
41. DISTANCE FROM AND FRONTAGE ON ROAD 20'				
42. FURTHER DESCRIPTION OF IMPORTANT FEATURES Modest in scale, this house uses brick headers to form a relieving arch over the front door; lintels and lugsills of brick around windows and brick coping on top of front slope chimney and exterior chimney to East. Decorative blind arches punctuate gable ends facing North and East and in chimneys. Poured concrete patio to North.				5. OTHER NAME(S)
43. HISTORY AND SIGNIFICANCE Small in scale and economical to build, the bungalow was a popular housing type from 1900 through 1930.				
44. DESCRIPTION OF ENVIRONMENT AND OUTBUILDINGS Located in a residential neighborhood consisting of late 19th and early 20th century housing stock.				6. TOWNSHIP
45. SOURCES OF INFORMATION				
46. PREPARED BY C. Millstein/P. Glenn				RANGE
47. ORGANIZATION Liberty-Community Dev.				
48. DATE SPR. 86				SECTION
49. REVISION DATE(S)				

RETURN THIS FORM WHEN COMPLETED TO: OFFICE OF HISTORIC PRESERVATION
P.O. BOX 176
JEFFERSON CITY, MISSOURI 65102
PH. 314-751-4096

IF ADDITIONAL SPACE IS NEEDED, ATTACH SEPARATE SHEET(S) TO THIS FORM



MISSOURI OFFICE OF HISTORIC PRESERVATION

ARCHITECTURAL/HISTORIC INVENTORY SURVEY FORM

CLAS003-037

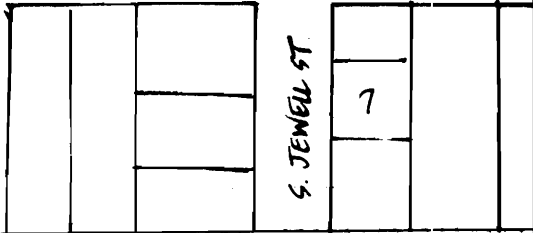
1. NO. Roll C #1		4. PRESENT LOCAL NAME(S) OR DESIGNATION(S) 226 Jewell		1. NO. Roll C #1
2. COUNTY Clay		5. OTHER NAME(S)		
3. LOCATION OF NEGATIVES		City Hall-Comm. Dev.		4. PRESENT LOCAL NAME(S) OR DESIGNATION(S) 226 N. Jewell
6. SPECIFIC LEGAL LOCATION TOWNSHIP _____ RANGE _____ SECTION _____ IF CITY OR TOWN, STREET ADDRESS		16. THEMATIC CATEGORY Architecture		
7. CITY OR TOWN IF RURAL, VICINITY Liberty, Missouri		17. DATE(S) OR PERIOD c. 1915		6. TOWNSHIP
8. DESCRIPTION OF LOCATION Miller		18. STYLE OR DESIGN Vernacular: American 4 Square		
<div style="display: flex; align-items: center; justify-content: center;"> <div style="text-align: center; margin-right: 20px;"> ↑ N </div> <div style="border: 1px solid black; width: 100px; height: 100px; position: relative;"> <div style="position: absolute; right: -20px; top: 50%; transform: translateY(-50%);">226 Jewell</div> </div> </div>		19. ARCHITECT OR ENGINEER unknown		SECTION
		20. CONTRACTOR OR BUILDER unknown		
9. COORDINATES UTM LAT _____ LONG _____		21. ORIGINAL USE, IF APPARENT residence		7. TOWNSHIP
10. SITE () STRUCTURE () BUILDING (x) OBJECT ()		22. PRESENT USE apartment		
11. ON NATIONAL REGISTER? YES () NO (x)		23. OWNERSHIP PUBLIC () PRIVATE (x)		9. TOWNSHIP
12. IS IT ELIGIBLE? YES () NO (x)		24. OWNER'S NAME AND ADDRESS IF KNOWN Frank W. and J.C. Hester 37 Fulkerson Cr., Liberty, MO		
13. PART OF ESTAB. HIST. DISTRICT? YES () NO (x)		25. OPEN TO PUBLIC? YES () NO (x)		11. TOWNSHIP
14. DISTRICT POTENTIAL? YES () NO ()		26. LOCAL CONTACT PERSON OR ORGANIZATION Liberty, MO; Community Develop.		
15. NAME OF ESTABLISHED DISTRICT		27. OTHER SURVEYS IN WHICH INCLUDED		13. TOWNSHIP
42. FURTHER DESCRIPTION OF IMPORTANT FEATURES This American Four Square home has been turned into apartments, altering the original box-like shape. At the main or east elevation, an open porch measuring 2 x 1 bays contains strong brick piers in-between wide entablatures. Fenestration has, at the first-story level, stone sills and lintels and at the second-story level, stone sills. Roof has wide eaves and at its eastern slope, a gabled dormer. (Over)		28. NO. OF STORIES 2 1/2		
43. HISTORY AND SIGNIFICANCE See 449 Miller		29. BASEMENT? YES (x) NO ()		15. TOWNSHIP
44. DESCRIPTION OF ENVIRONMENT AND OUTBUILDINGS Alley and drive to south, leading to a garage. Located in a neighborhood consisting of late 19th and early 20th century housing stock.		30. FOUNDATION MATERIAL stone		
45. SOURCES OF INFORMATION Water permit # 7-1190 11/22/15 C. Williard Smith		31. WALL CONSTRUCTION masonry		17. TOWNSHIP
RETURN THIS FORM WHEN COMPLETED TO: OFFICE OF HISTORIC PRESERVATION P.O. BOX 176 JEFFERSON CITY, MISSOURI 65102 PH 314-781-4000		32. ROOF TYPE AND MATERIAL hip/asphalt shingle		
		33. NO. OF BAYS FRONT 3 SIDE 3		19. TOWNSHIP
		34. WALL TREATMENT brick		
		35. PLAN SHAPE irregular		21. TOWNSHIP
		36. CHANGES (EXPLAIN IN NO. 42) ADDITION (x) ALTERED () MOVED ()		
		37. CONDITION INTERIOR unknown EXTERIOR good		23. TOWNSHIP
		38. PRESERVATION UNDERWAY? YES () NO (x)		
		39. ENDANGERED? BY WHAT? YES () NO (x)		25. TOWNSHIP
		40. VISIBLE FROM PUBLIC ROAD? YES (x) NO ()		
		41. DISTANCE FROM AND FRONTAGE ON ROAD 15' N. Jewell		27. TOWNSHIP
		<div style="border: 2px solid black; width: 100%; height: 100%; position: relative;"> <div style="position: absolute; top: 50%; left: 50%; transform: translate(-50%, -50%); font-size: 2em;"> PHOTO MUST BE PROVIDED </div> </div>		
				29. TOWNSHIP
		46. PREPARED BY C. Millstein/P. Glenn		
		47. ORGANIZATION Liberty-Community Dev.		31. TOWNSHIP
		48. DATE SPR. 86		
		49. REVISION DATE(S)		33. TOWNSHIP
				35. TOWNSHIP
				37. TOWNSHIP
				39. TOWNSHIP
				41. TOWNSHIP
				43. TOWNSHIP
				45. TOWNSHIP
				47. TOWNSHIP
				49. TOWNSHIP
				51. TOWNSHIP
				53. TOWNSHIP
				55. TOWNSHIP
				57. TOWNSHIP
				59. TOWNSHIP
				61. TOWNSHIP
				63. TOWNSHIP
				65. TOWNSHIP
				67. TOWNSHIP
				69. TOWNSHIP
				71. TOWNSHIP
				73. TOWNSHIP
				75. TOWNSHIP
				77. TOWNSHIP
				79. TOWNSHIP
				81. TOWNSHIP
				83. TOWNSHIP
				85. TOWNSHIP
				87. TOWNSHIP
				89. TOWNSHIP
				91. TOWNSHIP
				93. TOWNSHIP
				95. TOWNSHIP
				97. TOWNSHIP
				99. TOWNSHIP



MISSOURI OFFICE OF HISTORIC PRESERVATION

ARCHITECTURAL/HISTORIC INVENTORY SURVEY FORM

CLAS003-032

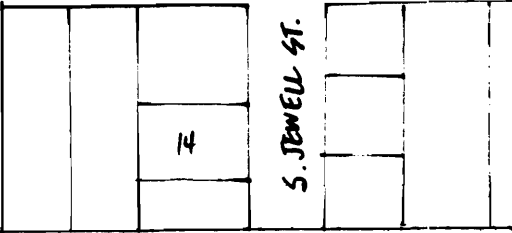
1. NO. Roll F # 13		4. PRESENT LOCAL NAME(S) OR DESIGNATION(S) 7 S. Jewell St.		1. NO. Roll F #13	
2. COUNTY Clay		5. OTHER NAME(S)			2. COUNTY Clay
3. LOCATION OF Negatives Liberty City Hall - Comm. Dev.					
6. SPECIFIC LEGAL LOCATION TOWNSHIP _____ RANGE _____ SECTION _____ IF CITY OR TOWN, STREET ADDRESS		16. THEMATIC CATEGORY Architecture		4. PRESENT LOCAL NAME(S) OR DESIGNATION(S) 7 S. Jewell St.	
7. CITY OR TOWN IF RURAL, VICINITY Liberty, Missouri		17. DATE(S) OR PERIOD c. 1915			
8. DESCRIPTION OF LOCATION		18. STYLE OR DESIGN American Four Square			
		19. ARCHITECT OR ENGINEER unknown			
		20. CONTRACTOR OR BUILDER unknown			
		21. ORIGINAL USE, IF APPARENT residence			
		22. PRESENT USE residence			
23. OWNERSHIP PUBLIC () PRIVATE (X)		28. NO. OF STORIES 2 1/2			
24. OWNER'S NAME AND ADDRESS IF KNOWN		29. BASEMENT? YES (X) full NO ()			
25. OPEN TO PUBLIC? YES () NO (X)		30. FOUNDATION MATERIAL brick			
26. LOCAL CONTACT PERSON OR ORGANIZATION Liberty, Mo; Community Develop.		31. WALL CONSTRUCTION frame			
27. OTHER SURVEYS IN WHICH INCLUDED		32. ROOF TYPE AND MATERIAL hip/asphalt shingle			
36. CHANGES (EXPLAIN IN NO. 42) ADDITION () ALTERED () MOVED ()		33. NO. OF BAYS FRONT 3 SIDE 2			
37. CONDITION INTERIOR unknown EXTERIOR good		34. WALL TREATMENT wood clapboard			
38. PRESERVATION UNDERWAY? YES () NO (X)		35. PLAN SHAPE square			
39. ENDANGERED? YES () BY WHAT? NO (X)		40. VISIBLE FROM PUBLIC ROAD? YES (X) NO ()			
40. DISTANCE FROM AND FRONTAGE ON ROAD 15'		41. DISTANCE FROM AND FRONTAGE ON ROAD 15'			
42. FURTHER DESCRIPTION OF IMPORTANT FEATURES Similar in scale, material used and floorplan to Shirtwaist house. The full width front porch is sheltered by a low hip roof supported by battered wooden classical posts raised on brick pedestals. Double sash windows have plain wood moldings and are tucked under the eaves on the second story. First story openings have entablature surrounds. A single dormer with coupled windows and a shed roof (over)				5. OTHER NAME(S)	
43. HISTORY AND SIGNIFICANCE Similar in size, design and materials to neighboring folk and pattern housing stock.					
44. DESCRIPTION OF ENVIRONMENT AND OUTBUILDINGS Located in a residential neighborhood consisting of late 19th and early 20th century housing stock.				6. TOWNSHIP	
45. SOURCES OF INFORMATION					
46. PREPARED BY C. Millstein/P. Glenn				RANGE	
47. ORGANIZATION Liberty-Community Dev.					
48. DATE 49. REVISION DATE(S) SPR. 86				SECTION	
RETURN THIS FORM WHEN COMPLETED TO: OFFICE OF HISTORIC PRESERVATION P.O. BOX 176 JEFFERSON CITY, MISSOURI 65102 PH. 314-751-4096					
IF ADDITIONAL SPACE IS NEEDED, ATTACH SEPARATE SHEET(S) TO THIS FORM					



MISSOURI OFFICE OF HISTORIC PRESERVATION

ARCHITECTURAL/HISTORIC INVENTORY SURVEY FORM

CLAS003-039

1. NO. Roll F # 14		4. PRESENT LOCAL NAME(S) OR DESIGNATION(S) 14 S. Jewell St.		1. NO. Roll F # 14 2. COUNTY Clay 3. PRESENT LOCAL NAME(S) OR DESIGNATION(S) 14 S. Jewell St.
2. COUNTY Clay		5. OTHER NAME(S)		
3. LOCATION OF NEGATIVES Liberty City Hall-Comm. Dev.				
6. SPECIFIC LEGAL LOCATION TOWNSHIP _____ RANGE _____ SECTION _____ IF CITY OR TOWN, STREET ADDRESS		16. THEMATIC CATEGORY Architecture		4. PRESENT LOCAL NAME(S) OR DESIGNATION(S) 14 S. Jewell St.
7. CITY OR TOWN IF RURAL, VICINITY Liberty, Missouri		17. DATE(S) OR PERIOD c. 1926		
8. DESCRIPTION OF LOCATION 		18. STYLE OR DESIGN Bungalow		
		19. ARCHITECT OR ENGINEER unknown		
20. CONTRACTOR OR BUILDER unknown		28. NO. OF STORIES 1 1/2		
21. ORIGINAL USE, IF APPARENT residence		29. BASEMENT? full YES (X) NO ()		
22. PRESENT USE residence		30. FOUNDATION MATERIAL cement block		
23. OWNERSHIP PUBLIC () PRIVATE (X)		31. WALL CONSTRUCTION frame		
24. OWNER'S NAME AND ADDRESS IF KNOWN		32. ROOF TYPE AND MATERIAL gable/asphalt shing		
25. OPEN TO PUBLIC? YES () NO (X)		33. NO. OF BAYS FRONT 3 SIDE 3		
26. LOCAL CONTACT PERSON OR ORGANIZATION Liberty, Mo; Community Develop.		34. WALL TREATMENT wood clapboard		
27. OTHER SURVEYS IN WHICH INCLUDED		35. PLAN SHAPE rectangular		
28. CHANGES (EXPLAIN IN NO. 42) ADDITION () ALTERED () MOVED ()		36. CONDITION INTERIOR unknown EXTERIOR good		
29. PRESERVATION UNDERWAY? YES () NO (X)		37. ENDANGERED? BY WHAT? YES () NO (X)		
30. VISIBLE FROM PUBLIC ROAD? YES (X) NO ()		38. DISTANCE FROM AND FRONTAGE ON ROAD 15'		
42. FURTHER DESCRIPTION OF IMPORTANT FEATURES Gable roof extends over porch on East facade forming shed roof. Porch roof supported by brick piers; balustrade of brick as well as low planter at foot of porch on either side of walkway. All openings have entablature surrounds. Single gabled dormer with broad eaves lined with projecting rafters faces East. Single stack exterior brick chimney to South.				5. OTHER NAME(S)
43. HISTORY AND SIGNIFICANCE Modest in size and economical to construct this was a popular building style in America from 1900 to 1930.				
44. DESCRIPTION OF ENVIRONMENT AND OUTBUILDINGS Located in a residential neighborhood consisting of late 19th and early 20th century housing stock.				6. TOWNSHIP
45. SOURCES OF INFORMATION Water permit # 9-0290 Mrs. Myra Hon 3-5-26				
46. PREPARED BY C. Millstein/P. Glenn				7. RANGE
47. ORGANIZATION Liberty-Community Dev.				
48. DATE SPR. 86				8. SECTION
49. REVISION DATE(S)				
RETURN THIS FORM WHEN COMPLETED TO: OFFICE OF HISTORIC PRESERVATION P.O. BOX 176 JEFFERSON CITY, MISSOURI 65102 PH. 314-751-4096				

IF ADDITIONAL SPACE IS NEEDED, ATTACH SEPARATE SHEET(S) TO THIS FORM



MISSOURI OFFICE OF HISTORIC PRESERVATION

ARCHITECTURAL/HISTORIC INVENTORY SURVEY FORM

CLAS003-040

1. NO. Roll F #15		4. PRESENT LOCAL NAME(S) OR DESIGNATION(S) 17 S. Jewell St.		1. NO. Roll F #15
2. COUNTY Clay		5. OTHER NAME(S) Kappa Alpha House		
3. LOCATION OF Negatives Liberty City Hall - Comm. Dev.				4. PRESENT LOCAL NAME(S) OR DESIGNATION(S) 17 S. Jewell St.
6. SPECIFIC LEGAL LOCATION TOWNSHIP _____ RANGE _____ SECTION _____ IF CITY OR TOWN, STREET ADDRESS		16. THEMATIC CATEGORY Architecture		
7. CITY OR TOWN IF RURAL, VICINITY Liberty, Missouri		17. DATE(S) OR PERIOD c. 1907		29. BASEMENT? full YES (X) NO ()
8. DESCRIPTION OF LOCATION		18. STYLE OR DESIGN Neoclassical Revival		
		19. ARCHITECT OR ENGINEER unknown		31. WALL CONSTRUCTION masonry
		20. CONTRACTOR OR BUILDER unknown		
		21. ORIGINAL USE, IF APPARENT residence		33. NO. OF BAYS FRONT 5 SIDE 3
		22. PRESENT USE residence		
		23. OWNERSHIP PUBLIC () PRIVATE (X)		35. PLAN SHAPE rectangular
		24. OWNER'S NAME AND ADDRESS IF KNOWN		
		25. OPEN TO PUBLIC? YES () NO (X)		37. CONDITION INTERIOR unknown EXTERIOR good
		26. LOCAL CONTACT PERSON OR ORGANIZATION Liberty, Mo; Community Develop.		
		27. OTHER SURVEYS IN WHICH INCLUDED		39. ENDANGERED? BY WHAT? YES () NO (X)
UTM Coordinates: A 379580 4344980 B 377440 4344700 C D				
10. SITE () BUILDING (X) STRUCTURE () OBJECT ()				41. DISTANCE FROM AND FRONTAGE ON ROAD 80'
11. ON NATIONAL REGISTER? YES () NO (X)		12. IS IT ELIGIBLE? YES () NO (X)		
13. PART OF ESTAB. HIST. DISTRICT? YES () NO (X)		14. DISTRICT POTENTIAL? YES () NO ()		6. TOWNSHIP
15. NAME OF ESTABLISHED DISTRICT				
42. FURTHER DESCRIPTION OF IMPORTANT FEATURES Characteristic of Neoclassical architecture, this structure has a colonnaded porch occupying the full width and height of the facade. The porch isn't covered by a traditional pedimented gable but by a flat roof extending from the principal side gabled roof. Particularly popular from about 1925-1950, this type of Neoclassical design commonly employed slender classical columns without elaborate (over)		PHOTO MUST BE PROVIDED		SECTION
43. HISTORY AND SIGNIFICANCE See 309 E. Franklin.				
44. DESCRIPTION OF ENVIRONMENT AND OUTBUILDINGS Located in a residential neighborhood consisting of late 19th and early 20th century housing stock.				
45. SOURCES OF INFORMATION Water permit # 9-0220 Kappa Alpha Frat. 9-12-07		46. PREPARED BY C. Millstein/P. Glenn		
RETURN THIS FORM WHEN COMPLETED TO: OFFICE OF HISTORIC PRESERVATION P.O. BOX 176 JEFFERSON CITY, MISSOURI 65102 PH. 314-751-4096		47. ORGANIZATION Liberty-Community Dev.		
IF ADDITIONAL SPACE IS NEEDED, ATTACH SEPARATE SHEET(S) TO THIS FORM		48. DATE SPR. 86		
		49. REVISION DATE(S)		



MISSOURI OFFICE OF HISTORIC PRESERVATION

ARCHITECTURAL/HISTORIC INVENTORY SURVEY FORM

CLAS003-041

1. NO. Roll F # 17		4. PRESENT LOCAL NAME(S) OR DESIGNATION(S) 18 S. Jewell St.		1. NO. Roll F # 17	
2. COUNTY Clay		5. OTHER NAME(S)			2. COUNTY Clay
3. LOCATION OF Liberty City Hall- NEGATIVES Comm. Dev.					
6. SPECIFIC LEGAL LOCATION TOWNSHIP _____ RANGE _____ SECTION _____ IF CITY OR TOWN, STREET ADDRESS		16. THEMATIC CATEGORY Architecture		4. PRESENT LOCAL NAME(S) OR DESIGNATION(S) 18 S. Jewell St.	
7. CITY OR TOWN IF RURAL, VICINITY Liberty, Missouri		17. DATE(S) OR PERIOD c. 1926			
8. DESCRIPTION OF LOCATION <div style="display: flex; align-items: center;"> <div style="border: 1px solid black; width: 100px; height: 100px; position: relative; margin-right: 10px;"> <div style="position: absolute; top: 0; left: 0; width: 100%; height: 100%; background: repeating-linear-gradient(45deg, transparent, transparent 2px, black 2px, black 4px);"></div> <div style="position: absolute; top: 50%; left: 50%; transform: translate(-50%, -50%); font-weight: bold;">16</div> </div> <div style="writing-mode: vertical-rl; transform: rotate(180deg); font-weight: bold;">S. JEWELL ST.</div> </div>		18. STYLE OR DESIGN Folk: Gable Front & Wing		6. TOWNSHIP Liberty	
		19. ARCHITECT OR ENGINEER unknown			
UTM Coordinates: A 379580 4344980 B 377440 4344700 C D		20. CONTRACTOR OR BUILDER unknown		8. RANGE 16	
		21. ORIGINAL USE, IF APPARENT residence			
10. SITE () STRUCTURE () BUILDING (X) OBJECT ()		22. PRESENT USE residence		10. SECTION 16	
		23. OWNERSHIP PUBLIC () PRIVATE (X)			
11. ON NATIONAL REGISTER? YES () NO (X)		24. OWNER'S NAME AND ADDRESS IF KNOWN Mary Alice Raymond 18 S. Jewell St.		12. PRESENT LOCAL NAME(S) OR DESIGNATION(S) 18 S. Jewell St.	
		25. OPEN TO PUBLIC? YES () NO (X)			
13. PART OF ESTAB. HIST. DISTRICT? YES () NO (X)		26. LOCAL CONTACT PERSON OR ORGANIZATION Liberty, Mo; Community Develop.		14. OTHER NAME(S)	
		27. OTHER SURVEYS IN WHICH INCLUDED			
15. NAME OF ESTABLISHED DISTRICT		28. NO. OF STORIES 1½		16. TOWNSHIP Liberty	
		29. BASEMENT? full YES (X) NO ()			
42. FURTHER DESCRIPTION OF IMPORTANT FEATURES Typical of this folk housing type, a shed roof (extention of the main gable) covers the porch area of the front facade; the porch roof is supported by solid brick piers. Craftsman style brackets line the gable on the East facade. Windows have plain moldings. A single stack brick chimney is located on the South wall. Colonial shutters are a later addition.		30. FOUNDATION MATERIAL cement block		18. RANGE 16	
		31. WALL CONSTRUCTION frame			
43. HISTORY AND SIGNIFICANCE See 230 N. Leonard.		32. ROOF TYPE AND MATERIAL gable/asphalt shingle		20. SECTION 16	
		33. NO. OF BAYS FRONT 2 SIDE 4			
44. DESCRIPTION OF ENVIRONMENT AND OUTBUILDINGS Located in a residential neighborhood consisting of late 19th and early 20th century housing stock.		34. WALL TREATMENT stucco/half timber		22. OTHER NAME(S)	
		35. PLAN SHAPE			
45. SOURCES OF INFORMATION Water permit # 9-0280 4-15-26 A.B. Ferri		36. CHANGES (EXPLAIN IN NO. 42) ADDITION () ALTERED () MOVED ()		24. TOWNSHIP Liberty	
		37. CONDITION INTERIOR unknown EXTERIOR good			
46. PREPARED BY C. Millstein/P. Glenn		38. PRESERVATION UNDERWAY? YES () NO (X)		26. RANGE 16	
		39. ENDANGERED? BY WHAT? YES () NO (X)			
47. ORGANIZATION Liberty-Community Dev.		40. VISIBLE FROM PUBLIC ROAD? YES (X) NO ()		28. SECTION 16	
		41. DISTANCE FROM AND FRONTAGE ON ROAD 15'			
48. DATE SPR. 86		49. REVISION DATE(S)		30. SECTION 16	

RETURN THIS FORM WHEN COMPLETED TO: OFFICE OF HISTORIC PRESERVATION
P.O. BOX 176
JEFFERSON CITY, MISSOURI 65102
PH. 314-751-4096

IF ADDITIONAL SPACE IS NEEDED, ATTACH SEPARATE SHEET(S) TO THIS FORM



MISSOURI OFFICE OF HISTORIC PRESERVATION

ARCHITECTURAL/HISTORIC INVENTORY SURVEY FORM

CLASCO3-C4Z

1. NO. Roll F # 19		4. PRESENT LOCAL NAME(S) OR DESIGNATION(S) 26 S. Jewell St.		1. NO. Roll F # 19
2. COUNTY Clay		5. OTHER NAME(S)		
3. LOCATION OF Liberty City Hall- NEGATIVES Comm. Dev.				4. PRESENT LOCAL NAME(S) OR DESIGNATION(S) 26 S. Jewell St.
6. SPECIFIC LEGAL LOCATION TOWNSHIP _____ RANGE _____ SECTION _____ IF CITY OR TOWN, STREET ADDRESS		16. THEMATIC CATEGORY Architecture		
7. CITY OR TOWN IF RURAL, VICINITY Liberty, Missouri		17. DATE(S) OR PERIOD c. 1920		6. TOWNSHIP
<div style="display: flex; align-items: center;"> <div style="border: 1px solid black; width: 150px; height: 100px; position: relative;"> <div style="position: absolute; top: 0; left: 0; width: 100%; height: 100%; background: linear-gradient(to right, transparent 49%, black 49% 49%, black 51% 51%, transparent 51%); background-size: 4px 4px;"></div> </div> <div style="margin-left: 10px;"> <p>8. DESCRIPTION OF LOCATION</p> <p>26</p> <p>5. JEWELL ST.</p> <p>E. MILL ST.</p> </div> </div>		18. STYLE OR DESIGN Shirtwaist		
		19. ARCHITECT OR ENGINEER unknown		8. SECTION
20. CONTRACTOR OR BUILDER unknown		28. NO. OF STORIES 2½		
21. ORIGINAL USE, IF APPARENT residence		29. BASEMENT? full YES (X) NO ()		
22. PRESENT USE residence		30. FOUNDATION MATERIAL limestone		
23. OWNERSHIP PUBLIC () PRIVATE (X)		31. WALL CONSTRUCTION frame & masonry		
24. OWNER'S NAME AND ADDRESS IF KNOWN Billy L. Shiflett 26 S. Jewell St.		32. ROOF TYPE AND MATERIAL bellcast gable/asphalt sh.		
25. OPEN TO PUBLIC? YES () NO (X)		33. NO. OF BAYS FRONT 3 SIDE 3		
26. LOCAL CONTACT PERSON OR ORGANIZATION Liberty, Mo; Community Develop.		34. WALL TREATMENT asbestos shn./stretcher		
27. OTHER SURVEYS IN WHICH INCLUDED		35. PLAN SHAPE rectangular		
		36. CHANGES (EXPLAIN IN NO. 42) ADDITION () ALTERED () MOVED ()		
		37. CONDITION INTERIOR unknown EXTERIOR good		
		38. PRESERVATION UNDERWAY? YES () NO (X)		
		39. ENDANGERED? BY WHAT? YES () NO (X)		
		40. VISIBLE FROM PUBLIC ROAD? YES (X) NO ()		
		41. DISTANCE FROM AND FRONTAGE ON ROAD 15'		
42. FURTHER DESCRIPTION OF IMPORTANT FEATURES				9. OTHER NAME(S)
<p>Bellcast gable roofs with pronounced returns cover the main body of the house and dormer on the East facade. The gable of the porch, also with returns, is supported by brick piers. The porch has been enclosed at a later date with the addition of aluminum frames. A first floor tripartite bay window with shed roof is located on the South facade. A secondary entrance is approached by a flight of (over)</p>				
43. HISTORY AND SIGNIFICANCE				10. TOWNSHIP
See 214 Doniphan St.				
44. DESCRIPTION OF ENVIRONMENT AND OUTBUILDINGS				11. RANGE
Located in a residential neighborhood consisting of late 19th and early 20th century housing stock.				
45. SOURCES OF INFORMATION				12. SECTION
<div style="display: flex; justify-content: space-between;"> <div> <p>RETURN THIS FORM WHEN COMPLETED TO: OFFICE OF HISTORIC PRESERVATION P.O. BOX 176 JEFFERSON CITY, MISSOURI 65102 PH. 314-751-4096</p> </div> <div> <p>46. PREPARED BY C. Millstein/P. Glenn</p> <p>47. ORGANIZATION Liberty-Community Dev.</p> <p>48. DATE SPR. 86</p> </div> </div>				

IF ADDITIONAL SPACE IS NEEDED, ATTACH SEPARATE SHEET(S) TO THIS FORM



MISSOURI OFFICE OF HISTORIC PRESERVATION

ARCHITECTURAL/HISTORIC INVENTORY SURVEY FORM

CLAS003-042

1. NO. Roll F # 16		4. PRESENT LOCAL NAME(S) OR DESIGNATION(S) 27 S. Jewell St.		1. NO. Roll F # 16	
2. COUNTY Clay		5. OTHER NAME(S)			2. COUNTY Clay
3. LOCATION OF NEGATIVES Liberty City Hall-Comm. Dev.					
6. SPECIFIC LEGAL LOCATION TOWNSHIP _____ RANGE _____ SECTION _____ IF CITY OR TOWN, STREET ADDRESS		16. THEMATIC CATEGORY Architecture		4. PRESENT LOCAL NAME(S) OR DESIGNATION(S) 27 S. Jewell St.	
7. CITY OR TOWN IF RURAL, VICINITY Liberty, Missouri		17. DATE(S) OR PERIOD c. 1907			
8. DESCRIPTION OF LOCATION <div style="border: 1px solid black; padding: 5px; margin: 5px;"> </div>		18. STYLE OR DESIGN American Four Square			
9. UTM Coordinates: A 379580 4344980 B 377440 4344700 C D		19. ARCHITECT OR ENGINEER unknown			
10. SITE () STRUCTURE () BUILDING (X) OBJECT ()		20. CONTRACTOR OR BUILDER unknown			
11. ON NATIONAL REGISTER? YES () NO (X)		21. ORIGINAL USE, IF APPARENT residence			
12. IS IT ELIGIBLE? YES () NO (X)		22. PRESENT USE residence			
13. PART OF ESTAB. HIST. DISTRICT? YES () NO (X)		23. OWNERSHIP PUBLIC () PRIVATE (X)			
14. DISTRICT POTENTIAL? YES () NO ()		24. OWNER'S NAME AND ADDRESS IF KNOWN			
15. NAME OF ESTABLISHED DISTRICT		25. OPEN TO PUBLIC? YES () NO (X)			
42. FURTHER DESCRIPTION OF IMPORTANT FEATURES Similar in scale and materials to the Shirtwaist house. An unusual truncated hip roof over the porch is supported by slender Doric columns resting on the limestone porch wall. Double sash windows have entablature surrounds and on the second story are tucked under wide eaves. A single story dormer with hip roof faces West. There is a single stack side slope brick chimney.		26. LOCAL CONTACT PERSON OR ORGANIZATION Liberty, Mo; Community Develop.		5. OTHER NAME(S)	
43. HISTORY AND SIGNIFICANCE Having a similar scale, elevation and floorplan as neighboring Shirtwaist houses in this block.		27. OTHER SURVEYS IN WHICH INCLUDED			
44. DESCRIPTION OF ENVIRONMENT AND OUTBUILDINGS Located in a residential neighborhood consisting of late 19th and early 20th century housing stock. A single story one car garage with gable located NE.		28. NO. OF STORIES 2 1/2		6. TOWNSHIP	
45. SOURCES OF INFORMATION Water permit # 9-0330 V.A. Crouch 9-12-07		29. BASEMENT? full YES (X) NO ()			
46. PREPARED BY C. Millstein/P. Glenn		30. FOUNDATION MATERIAL limestone		7. RANGE	
47. ORGANIZATION Liberty-Community Dev.		31. WALL CONSTRUCTION Frame			
48. DATE SPR. 86		32. ROOF TYPE AND MATERIAL hip/asphalt shingle		8. SECTION	
49. REVISION DATE(S)		33. NO. OF BAYS FRONT 3 SIDE 2			
		34. WALL TREATMENT wood clapboard & shiplap			
		35. PLAN SHAPE rectangular			
		36. CHANGES (EXPLAIN IN NO. 42) ADDITION () ALTERED () MOVED ()			
		37. CONDITION INTERIOR unknown EXTERIOR good			
		38. PRESERVATION UNDERWAY? YES () NO (X)			
		39. ENDANGERED? BY WHAT? YES () NO (X)			
		40. VISIBLE FROM PUBLIC ROAD? YES (X) NO ()			
		41. DISTANCE FROM AND FRONTAGE ON ROAD 25'			

RETURN THIS FORM WHEN COMPLETED TO: OFFICE OF HISTORIC PRESERVATION
P.O. BOX 176
JEFFERSON CITY, MISSOURI 65102
PH. 314-751-4096

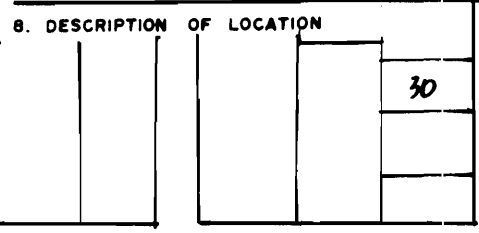
IF ADDITIONAL SPACE IS NEEDED, ATTACH SEPARATE SHEET(S) TO THIS FORM



MISSOURI OFFICE OF HISTORIC PRESERVATION

ARCHITECTURAL/HISTORIC INVENTORY SURVEY FORM

CLAS003-044

1. Roll F # 20		4. PRESENT LOCAL NAME(S) OR DESIGNATION(S) 30 S. Jewell St.		1. NO. Roll F #20	
2. COUNTY Clay		5. OTHER NAME(S)			2. COUNTY Clay
3. LOCATION OF Negatives Liberty City Hall- Comm. Dev.					
6. SPECIFIC LEGAL LOCATION TOWNSHIP _____ RANGE _____ SECTION _____ IF CITY OR TOWN, STREET ADDRESS		16. THEMATIC CATEGORY Architecture		4. PRESENT LOCAL NAME(S) OR DESIGNATION(S) 30 S. Jewell St.	
7. CITY OR TOWN IF RURAL, VICINITY Liberty, Missouri		17. DATE(S) OR PERIOD c. 1923			
8. DESCRIPTION OF LOCATION 		18. STYLE OR DESIGN Bungalow		28. NO. OF STORIES 1 1/2	
		19. ARCHITECT OR ENGINEER unknown		29. BASEMENT? full YES (X) NO ()	
20. CONTRACTOR OR BUILDER unknown		30. FOUNDATION MATERIAL limestone		6. TOWNSHIP Liberty	
21. ORIGINAL USE, IF APPARENT residence		31. WALL CONSTRUCTION frame			
22. PRESENT USE residence		32. ROOF TYPE AND MATERIAL gable/asphalt shingle		7. RANGE 2	
23. OWNERSHIP PUBLIC () PRIVATE (X)		33. NO. OF BAYS FRONT 2 SIDE 4			
24. OWNER'S NAME AND ADDRESS IF KNOWN Kenneth & Philly Chatlos 30 S. Jewell St.		34. WALL TREATMENT asbestos shingle		8. SECTION 1	
25. OPEN TO PUBLIC? YES () NO (X)		35. PLAN SHAPE rectangular			
26. LOCAL CONTACT PERSON OR ORGANIZATION Liberty, Mo; Community Develop.		36. CHANGES (EXPLAIN IN NO. 42) ADDITION () ALTERED () MOVED ()		9. OTHER NAME(S)	
27. OTHER SURVEYS IN WHICH INCLUDED		37. CONDITION INTERIOR unknown EXTERIOR fair			
38. PRESERVATION UNDERWAY? YES () NO (X)		39. ENDANGERED? BY WHAT? YES () NO (X)		10. DISTANCE FROM AND FRONTAGE ON ROAD 15'	
40. VISIBLE FROM PUBLIC ROAD? YES (X) NO ()		41. DISTANCE FROM AND FRONTAGE ON ROAD			
42. FURTHER DESCRIPTION OF IMPORTANT FEATURES A gable roof with wide eaves supported by false brackets covers the house. All openings have entablature surrounds. A single dormer with gable roof and exposed rafters is located in the SW corner of the South facade. The principal entrance, in a recessed entryway, is approached by a small flight of stairs flanked by low brick pedestals.		PHOTO MUST BE PROVIDED		11. DISTANCE FROM AND FRONTAGE ON ROAD 15'	
43. HISTORY AND SIGNIFICANCE Modest in scale and economical to construct, the bungalow was a popular housing type from 1900 to 1930.					
44. DESCRIPTION OF ENVIRONMENT AND OUTBUILDINGS Located in a residential neighborhood consisting of late 19th and early 20th century housing stock.				12. DISTANCE FROM AND FRONTAGE ON ROAD 15'	
45. SOURCES OF INFORMATION Water permit # 9-0260 4-23 Mrs. Virginia D. Rice		46. PREPARED BY C. Millstein/P. Glenn			
47. ORGANIZATION Liberty-Community Dev.		48. DATE SPR. 86		13. DISTANCE FROM AND FRONTAGE ON ROAD 15'	
49. REVISION DATE(S)					

RETURN THIS FORM WHEN COMPLETED TO: OFFICE OF HISTORIC PRESERVATION
P.O. BOX 176
JEFFERSON CITY, MISSOURI 65102
PH. 314-751-4096

IF ADDITIONAL SPACE IS NEEDED, ATTACH SEPARATE SHEET(S) TO THIS FORM



MISSOURI OFFICE OF HISTORIC PRESERVATION

ARCHITECTURAL/HISTORIC INVENTORY SURVEY FORM

CLAS002-0418

1. NO. Roll F # 21		4. PRESENT LOCAL NAME(S) OR DESIGNATION(S) 34 S. Jewell St.		1. NO. Roll F #20
2. COUNTY Clay		5. OTHER NAME(S)		
3. LOCATION OF NEGATIVES Liberty City Hall - Comm. Dev.				4. PRESENT LOCAL NAME(S) OR DESIGNATION(S) 34 S. Jewell St.
6. SPECIFIC LEGAL LOCATION TOWNSHIP _____ RANGE _____ SECTION _____ IF CITY OR TOWN, STREET ADDRESS		16. THEMATIC CATEGORY Architecture		
7. CITY OR TOWN IF RURAL, VICINITY Liberty, Missouri		17. DATE(S) OR PERIOD c. 1923		6. TOWNSHIP
<div style="display: flex; align-items: center;"> <div style="flex: 1;"> </div> <div style="flex: 0.2; text-align: center; font-size: small;"> S. JEWELL ST. 34 </div> </div> <p style="text-align: center; margin-top: 10px;">E. MILL ST.</p>		18. STYLE OR DESIGN Bungalow		
		19. ARCHITECT OR ENGINEER unknown		8. SECTION
8. DESCRIPTION OF LOCATION		20. CONTRACTOR OR BUILDER unknown		
UTM Coordinates: A 379580 4344980 B 377440 4344700 C D		21. ORIGINAL USE, IF APPARENT residence		10. SECTION
10. SITE () STRUCTURE () BUILDING (X) OBJECT ()		22. PRESENT USE residence		
11. ON NATIONAL REGISTER? YES () NO (X)		23. OWNERSHIP PUBLIC () PRIVATE (X)		12. SECTION
12. IS IT ELIGIBLE? YES () NO (X)		24. OWNER'S NAME AND ADDRESS IF KNOWN Florence Etal Anderson 410 Choctaw		
13. PART OF ESTAB. HIST. DISTRICT? YES () NO (X)		25. OPEN TO PUBLIC? YES () NO (X)		14. SECTION
14. DISTRICT POTENTIAL? YES () NO ()		26. LOCAL CONTACT PERSON OR ORGANIZATION Liberty, Mo; Community Develop.		
15. NAME OF ESTABLISHED DISTRICT		27. OTHER SURVEYS IN WHICH INCLUDED		16. SECTION
42. FURTHER DESCRIPTION OF IMPORTANT FEATURES A broad gable covers the house supported under the eaves by brackets. A gablet supported by wrought iron pillars accents the front door on the East facade. A gabled dormer with rafters lining the eaves faces North. There is a tripartite bay on the North facade. All openings have entablature surrounds. There is a single stack brick side slope chimney.		40. VISIBLE FROM PUBLIC ROAD? YES (X) NO ()		
43. HISTORY AND SIGNIFICANCE Modest in scale and economical to build, the bungalow was a popular housing type in America from 1900 to 1930.		41. DISTANCE FROM AND FRONTAGE ON ROAD 15'		18. SECTION
44. DESCRIPTION OF ENVIRONMENT AND OUTBUILDINGS Located in a residential neighborhood consisting of late 19th and early 20th century housing stock.		<div style="border: 2px solid black; padding: 10px; text-align: center;"> PHOTO MUST BE PROVIDED </div>		
45. SOURCES OF INFORMATION Water permit # 9-0250 Myrtle Searcy 4-1923				20. SECTION
46. PREPARED BY C. Millstein/P. Glenn		21. SECTION		
47. ORGANIZATION Liberty-Community Dev.			22. SECTION	
48. DATE 49. REVISION DATE(S) SPR. 86		23. SECTION		
RETURN THIS FORM WHEN COMPLETED TO: OFFICE OF HISTORIC PRESERVATION P.O. BOX 176 JEFFERSON CITY, MISSOURI 65102 PH. 314-751-4096			24. SECTION	
IF ADDITIONAL SPACE IS NEEDED, ATTACH SEPARATE SHEET(S) TO THIS FORM		25. SECTION		



MISSOURI OFFICE OF HISTORIC PRESERVATION

ARCHITECTURAL/HISTORIC INVENTORY SURVEY FORM

CLAS003-046

1. NO. Roll F #22		4. PRESENT LOCAL NAME(S) OR DESIGNATION(S) 40 S. Jewell St.		1. NO. Roll F #22
2. COUNTY Clay		5. OTHER NAME(S)		
3. LOCATION OF NEGATIVES Liberty City Hall-Comm. Dev.				4. PRESENT LOCAL NAME(S) OR DESIGNATION(S) 40 S. Jewell St.
6. SPECIFIC LEGAL LOCATION TOWNSHIP _____ RANGE _____ SECTION _____ IF CITY OR TOWN, STREET ADDRESS		16. THEMATIC CATEGORY Architecture		
7. CITY OR TOWN IF RURAL, VICINITY Liberty, Missouri		17. DATE(S) OR PERIOD c. 1920		2. COUNTY Clay
<div style="display: flex; align-items: center;"> <div style="flex: 1;"> </div> <div style="flex: 0.5; writing-mode: vertical-rl; transform: rotate(180deg);">40 S. Jewell St.</div> </div>		18. STYLE OR DESIGN Bungalow		
		19. ARCHITECT OR ENGINEER unknown		2. COUNTY Clay
8. DESCRIPTION OF LOCATION		20. CONTRACTOR OR BUILDER unknown		
9. UTM Coordinates: A 379580 4344980 B 377440 4344700 C D		21. ORIGINAL USE, IF APPARENT residence		2. COUNTY Clay
10. SITE () BUILDING (X) STRUCTURE () OBJECT ()		22. PRESENT USE residence		
11. ON NATIONAL REGISTER? YES () NO (X)		23. OWNERSHIP PUBLIC () PRIVATE (X)		2. COUNTY Clay
12. IS IT ELIGIBLE? YES () NO (X)		24. OWNER'S NAME AND ADDRESS IF KNOWN Helen Cairns Early 40 S. Jewell St.		
13. PART OF ESTAB. HIST. DISTRICT? YES () NO (X)		25. OPEN TO PUBLIC? YES () NO (X)		2. COUNTY Clay
14. DISTRICT POTENTIAL? YES () NO ()		26. LOCAL CONTACT PERSON OR ORGANIZATION Liberty, Mo; Community Develop.		
15. NAME OF ESTABLISHED DISTRICT		27. OTHER SURVEYS IN WHICH INCLUDED		2. COUNTY Clay
42. FURTHER DESCRIPTION OF IMPORTANT FEATURES A low broad gable lined with rafters covers the house and shelters porches (originally open air now enclosed) on North and South facades. False brackets are placed under the gables. A tripartite bay window with similar gable roof and gable roof is located on the East facade. The principal entrance is on the South porch against the South wall. A secondary entrance is found off the North porch. There is a single stack exterior brick chimney.		40. VISIBLE FROM PUBLIC ROAD? YES (X) NO ()		
43. HISTORY AND SIGNIFICANCE Modest in scale and economical to build, the bungalow was a popular building type in America from 1900 to 1930.		41. DISTANCE FROM AND FRONTAGE ON ROAD 15'		2. COUNTY Clay
44. DESCRIPTION OF ENVIRONMENT AND OUTBUILDINGS Located in a residential neighborhood consisting of late 19th and early 20th century housing stock.		46. PREPARED BY C. Millstein/P. Glenn		
45. SOURCES OF INFORMATION		47. ORGANIZATION Liberty-Community Dev.		2. COUNTY Clay
RETURN THIS FORM WHEN COMPLETED TO: OFFICE OF HISTORIC PRESERVATION P.O. BOX 176 JEFFERSON CITY, MISSOURI 65102 PH. 314-751-4096		48. DATE SPR. 86		
IF ADDITIONAL SPACE IS NEEDED, ATTACH SEPARATE SHEET(S) TO THIS FORM		49. REVISION DATE(S)		2. COUNTY Clay



MISSOURI OFFICE OF HISTORIC PRESERVATION

ARCHITECTURAL/HISTORIC INVENTORY SURVEY FORM

CLAC003-047

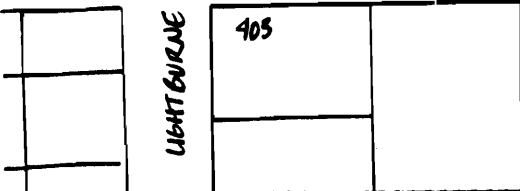
1. NO. <u>Roll F #3</u>		4. PRESENT LOCAL NAME(S) OR DESIGNATION(S) <u>400 E. Kansas St.</u>		1. NO. Roll F #3
2. COUNTY <u>Clay</u>		5. OTHER NAME(S)		
3. LOCATION OF <u>Liberty City Hall-Comm. Dev.</u> NEGATIVES		16. THEMATIC CATEGORY <u>Architecture</u>		4. PRESENT LOCAL NAME(S) OR DESIGNATION(S) 400 E. Kansas St.
6. SPECIFIC LEGAL LOCATION TOWNSHIP _____ RANGE _____ SECTION _____ IF CITY OR TOWN, STREET ADDRESS		17. DATE(S) OR PERIOD <u>c.1911</u>		
7. CITY OR TOWN IF RURAL, VICINITY <u>Liberty, Missouri</u>		18. STYLE OR DESIGN <u>Folk: Gable-Front and-Wing</u>		6. TOWNSHIP
8. DESCRIPTION OF LOCATION <div style="border: 1px solid black; width: 100px; height: 100px; position: relative;"> <div style="position: absolute; top: 0; left: 0; width: 100%; height: 100%; background: repeating-linear-gradient(45deg, transparent, transparent 2px, black 2px, black 4px);"></div> <div style="position: absolute; bottom: 0; right: 0; width: 50px; height: 50px; border: 1px solid black; text-align: center; line-height: 50px;">400</div> </div> <u>E. KANSAS ST.</u>		19. ARCHITECT OR ENGINEER <u>unknown</u>		
9. UTM Coordinates: A 379580 4344980 B 377440 4344700 C D		20. CONTRACTOR OR BUILDER <u>unknown</u>		8. SECTION
10. SITE () STRUCTURE () BUILDING (X) OBJECT ()		21. ORIGINAL USE, IF APPARENT <u>residence</u>		
11. ON NATIONAL REGISTER? YES () NO (X)		22. PRESENT USE <u>residence</u>		10. RETURN TIME
12. IS IT ELIGIBLE? YES () NO (X)		23. OWNERSHIP PUBLIC () PRIVATE (X)		
13. PART OF ESTAB. HIST. DISTRICT? YES () NO (X)		24. OWNER'S NAME AND ADDRESS IF KNOWN <u>Roger C. & A. Admire</u> <u>400 E. Kansas St.</u>		12. RETURN METHOD
14. DISTRICT POTENTIAL? YES () NO ()		25. OPEN TO PUBLIC? YES () NO (X)		
15. NAME OF ESTABLISHED DISTRICT		26. LOCAL CONTACT PERSON OR ORGANIZATION <u>Liberty, Mo; Community Develop.</u>		14. RETURN BY
42. FURTHER DESCRIPTION OF IMPORTANT FEATURES Minimal decorative embellishments on this folk house include two single stack paneled (modestly) brick chimneys; single story tripartite bay on principal South facade and a second bay on the West front; and porch handrail made of cross timbers in an 'x' design. Characteristically the rear single story has been extended.		27. OTHER SURVEYS IN WHICH INCLUDED		
43. HISTORY AND SIGNIFICANCE See 230 N. Leonard .		28. NO. OF STORIES <u>1</u> 29. BASEMENT? <u>full</u> YES (X) NO () 30. FOUNDATION MATERIAL <u>poured concrete</u> 31. WALL CONSTRUCTION <u>frame</u> 32. ROOF TYPE AND MATERIAL <u>gable/asphalt shingle</u> 33. NO. OF BAYS FRONT <u>3</u> SIDE <u>5</u> 34. WALL TREATMENT <u>asbestos shingle</u> 35. PLAN SHAPE <u>L</u> 36. CHANGES (EXPLAIN IN NO. 42) ADDITION () ALTERED () MOVED () 37. CONDITION INTERIOR <u>unknown</u> EXTERIOR <u>good</u> 38. PRESERVATION UNDERWAY? YES () NO (X) 39. ENDANGERED? BY WHAT? YES () NO (X) 40. VISIBLE FROM PUBLIC ROAD? YES (X) NO () 41. DISTANCE FROM AND FRONTAGE ON ROAD <u>15'</u>		16. RETURN BY
44. DESCRIPTION OF ENVIRONMENT AND OUTBUILDINGS Located in a residential neighborhood consisting of late 19th and early 20th century housing stock.		PHOTO MUST BE PROVIDED		
45. SOURCES OF INFORMATION <u>Water permit # 8-0690 Roger C. Admire 2-15-11</u>		46. PREPARED BY <u>C. Millstein/P. Glenn</u>		18. RETURN BY
47. ORGANIZATION <u>Liberty-Community Dev.</u>		48. DATE <u>SPR. 86</u>		
49. REVISION DATE(S)		RETURN THIS FORM WHEN COMPLETED TO: OFFICE OF HISTORIC PRESERVATION P.O. BOX 176 JEFFERSON CITY, MISSOURI 65102 PH. 314-751-4096		20. RETURN BY
IF ADDITIONAL SPACE IS NEEDED, ATTACH SEPARATE SHEET(S) TO THIS FORM		50. RETURN BY		



MISSOURI OFFICE OF HISTORIC PRESERVATION

ARCHITECTURAL/HISTORIC INVENTORY SURVEY FORM

CLAL003-048

1. NO. Roll F #7		4. PRESENT LOCAL NAME(S) OR DESIGNATION(S) 403 E. Kansas St.		1. NO. Roll F #7
2. COUNTY Clay		5. OTHER NAME(S)		
3. LOCATION OF NEGATIVES Liberty City Hall-Comm. Dev.				4. PRESENT LOCAL NAME(S) OR DESIGNATION(S) 403 E. Kansas St.
6. SPECIFIC LEGAL LOCATION TOWNSHIP _____ RANGE _____ SECTION _____ IF CITY OR TOWN, STREET ADDRESS		16. THEMATIC CATEGORY Architecture		
7. CITY OR TOWN IF RURAL, VICINITY Liberty, Missouri		17. DATE(S) OR PERIOD c. 1909		5. OTHER NAME(S)
8. DESCRIPTION OF LOCATION E. KANSAS ST.		18. STYLE OR DESIGN Bungalow		
		19. ARCHITECT OR ENGINEER unknown		7. RANGE
		20. CONTRACTOR OR BUILDER unknown		
UTM Coordinates: A 379580 4344980 B 377440 4344700 C D		21. ORIGINAL USE, IF APPARENT residence		9. RANGE
		22. PRESENT USE residence		
10. SITE () STRUCTURE () BUILDING (X) OBJECT ()		23. OWNERSHIP PUBLIC () PRIVATE (X)		11. RANGE
		24. OWNER'S NAME AND ADDRESS IF KNOWN		
11. ON NATIONAL REGISTER? YES () NO (X)		25. OPEN TO PUBLIC? YES () NO (X)		13. RANGE
12. IS IT ELIGIBLE? YES () NO (X)		26. LOCAL CONTACT PERSON OR ORGANIZATION Liberty, Mo; Community Develop.		
13. PART OF ESTAB. HIST. DISTRICT? YES () NO (X)		27. OTHER SURVEYS IN WHICH INCLUDED		15. RANGE
14. DISTRICT POTENTIAL? YES () NO ()				
15. NAME OF ESTABLISHED DISTRICT				17. RANGE
42. FURTHER DESCRIPTION OF IMPORTANT FEATURES Characteristic of sub-type:cross-gabled craftsman Bungalow, this home has a low-pitched, gabled roof with wide, embellished eave overhang. Roof rafters are exposed with decorative non-supporting brackets added under gables. Full-width porch with gable-supported by battered square piers raised on limestone wall. All openings with entablature surrounds. Some windows with transoms.		<div style="border: 2px solid black; padding: 10px; width: 100%;"> PHOTO MUST BE PROVIDED </div>		
43. HISTORY AND SIGNIFICANCE Dominant style for smaller houses built throughout the country from 1900 to about 1920. The Craftsman style originated in southern California and most landmark examples are concentrated there. Spread throughout the country by pattern books and magazines. This is a good example of the style in a turn-of-the-century neighborhood of folk and pattern housing stock.				19. RANGE
44. DESCRIPTION OF ENVIRONMENT AND OUTBUILDINGS Located in a residential neighborhood consisting of late 19th and early 20th century housing stock.				
45. SOURCES OF INFORMATION Water permit # 8-0470 E. Wagy 4-30-09		46. PREPARED BY C. Millstein/P. Glenn		21. RANGE
RETURN THIS FORM WHEN COMPLETED TO: OFFICE OF HISTORIC PRESERVATION P.O. BOX 176 JEFFERSON CITY, MISSOURI 65102 PH. 314-751-4096		47. ORGANIZATION Liberty-Community Dev.		
		48. DATE SPR. 86 49. REVISION DATE(S)		23. RANGE



MISSOURI OFFICE OF HISTORIC PRESERVATION

ARCHITECTURAL/HISTORIC INVENTORY SURVEY FORM

1LAS003-049

1. NO. Roll F #6		4. PRESENT LOCAL NAME(S) OR DESIGNATION(S) 409 and 409½ E. Kansas St.		1. NO. Roll F #6
2. COUNTY Clay		5. OTHER NAME(S)		
3. LOCATION OF NEGATIVES Liberty City Hall-Comm. Dev.				4. PRESENT LOCAL NAME(S) OR DESIGNATION(S) 409 & 409½ E. Kansas St.
6. SPECIFIC LEGAL LOCATION TOWNSHIP _____ RANGE _____ SECTION _____ IF CITY OR TOWN, STREET ADDRESS		16. THEMATIC CATEGORY Architecture		
7. CITY OR TOWN IF RURAL, VICINITY Liberty, Missouri		17. DATE(S) OR PERIOD c. 1910		6. TOWNSHIP
8. DESCRIPTION OF LOCATION E. KANSAS ST.		18. STYLE OR DESIGN Folk:Pyramidal Family		
<div style="border: 1px solid black; padding: 5px;"> 409 + 409½ </div>		19. ARCHITECT OR ENGINEER unknown		SECTION
		20. CONTRACTOR OR BUILDER unknown		
		21. ORIGINAL USE, IF APPARENT residence		
		22. PRESENT USE apartments		
		23. OWNERSHIP PUBLIC () PRIVATE (X)		
		24. OWNER'S NAME AND ADDRESS IF KNOWN		
UTM Coordinates: A 379580 4344980 B 377440 4344700 C D		25. OPEN TO PUBLIC? YES () NO (X)		
10. SITE () BUILDING (X) STRUCTURE () OBJECT ()		26. LOCAL CONTACT PERSON OR ORGANIZATION Liberty, Mo; Community Develop.		
11. ON NATIONAL REGISTER? YES () NO (X)		27. OTHER SURVEYS IN WHICH INCLUDED		
12. IS IT ELIGIBLE? YES () NO (X)				
13. PART OF ESTAB. HIST. DISTRICT? YES () NO (X)				
14. DISTRICT POTENTIAL? YES () NO ()				
15. NAME OF ESTABLISHED DISTRICT				
42. FURTHER DESCRIPTION OF IMPORTANT FEATURES Plan approaches that of a square covered with pyramidal (equilateral) hipped roof. Colonial elements evident in battered piers of porch and openings with entablature surrounds. There is a rectangular bay window on the first floor West facade. An exterior wooden staircase ascends to apartment 409½ on the second floor West facade.		PHOTO MUST BE PROVIDED		
43. HISTORY AND SIGNIFICANCE See 300 E. Franklin.				
44. DESCRIPTION OF ENVIRONMENT AND OUTBUILDINGS Located in a residential neighborhood consisting of late 19th and early 20th century housing stock.				
45. SOURCES OF INFORMATION Water permit # 8-0480 Mrs. E. F. Stoeltzing. 8-23-49				
46. PREPARED BY C. Millstein/P. Glenn				
47. ORGANIZATION Liberty-Community Dev.				
48. DATE SPR. 86 49. REVISION DATE(S)				
RETURN THIS FORM WHEN COMPLETED TO: OFFICE OF HISTORIC PRESERVATION P.O. BOX 176 JEFFERSON CITY, MISSOURI 65102 PH. 314-751-4096				

IF ADDITIONAL SPACE IS NEEDED, ATTACH SEPARATE SHEET(S) TO THIS FORM



MISSOURI OFFICE OF HISTORIC PRESERVATION

ARCHITECTURAL/HISTORIC INVENTORY SURVEY FORM

CLAC002-050

1. NO. <div style="border: 1px solid black; padding: 2px;">Roll F #2</div>		4. PRESENT LOCAL NAME(S) OR DESIGNATION(S) <div style="border: 1px solid black; padding: 2px;">410 E. Kansas St.</div>		1. NO.
2. COUNTY <div style="border: 1px solid black; padding: 2px;">Clay</div>		5. OTHER NAME(S) <div style="border: 1px solid black; padding: 2px;"></div>		
3. LOCATION OF <div style="border: 1px solid black; padding: 2px;">Liberty City Hall- Negatives Comm. Dev.</div>		16. THEMATIC CATEGORY <div style="border: 1px solid black; padding: 2px;">Architecture</div>		4. PRESENT LOCAL NAME(S) OR DESIGNATION(S)
6. SPECIFIC LEGAL LOCATION TOWNSHIP _____ RANGE _____ SECTION _____ IF CITY OR TOWN, STREET ADDRESS _____		17. DATE(S) OR PERIOD <div style="border: 1px solid black; padding: 2px;">c. 1911</div>		
7. CITY OR TOWN IF RURAL, VICINITY <div style="border: 1px solid black; padding: 2px;">Liberty, Missouri</div>		18. STYLE OR DESIGN <div style="border: 1px solid black; padding: 2px;">Folk:Gable-Front-and-Wing</div>		6. TOWNSHIP
8. DESCRIPTION OF LOCATION <div style="border: 1px solid black; padding: 2px; display: flex; align-items: center;"> <div style="border: 1px solid black; width: 100px; height: 100px; display: flex; align-items: center; justify-content: center; margin: 5px;"> <div style="border: 1px solid black; width: 40px; height: 40px; display: flex; align-items: center; justify-content: center;">410</div> <div style="border: 1px solid black; width: 60px; height: 40px; display: flex; align-items: center; justify-content: center;">E. KANSAS ST.</div> </div> </div>		19. ARCHITECT OR ENGINEER <div style="border: 1px solid black; padding: 2px;">unknown</div>		
UTM Coordinates: A 379580 4344980 B 377440 4344700 C D		20. CONTRACTOR OR BUILDER <div style="border: 1px solid black; padding: 2px;">unknown</div>		8. SECTION
10. SITE () STRUCTURE () BUILDING (X) OBJECT ()		21. ORIGINAL USE, IF APPARENT <div style="border: 1px solid black; padding: 2px;">residence</div>		
11. ON NATIONAL REGISTER? YES () NO (X)		22. PRESENT USE <div style="border: 1px solid black; padding: 2px;">residence</div>		9. PRESENT LOCAL NAME(S) OR DESIGNATION(S)
13. PART OF ESTAB. HIST. DISTRICT? YES () NO (X)		23. OWNERSHIP PUBLIC () PRIVATE (X)		
15. NAME OF ESTABLISHED DISTRICT		24. OWNER'S NAME AND ADDRESS IF KNOWN <div style="border: 1px solid black; padding: 2px;">Doris Biggs 410 E. Kansas St.</div>		10. OTHER NAME(S)
42. FURTHER DESCRIPTION OF IMPORTANT FEATURES <div style="border: 1px solid black; padding: 5px;"> <p>The original posts that support the shed roof of the porch have been replaced by simpler versions. In keeping with entablature surrounds about doors and windows, one anticipates that these posts were originally Doric. There is a single stack straddle ridge brick chimney and the characteristic single story rearward addition.</p> </div>		25. OPEN TO PUBLIC? YES () NO (X)		
43. HISTORY AND SIGNIFICANCE <div style="border: 1px solid black; padding: 2px;">See 230 N. Leonard.</div>		26. LOCAL CONTACT PERSON OR ORGANIZATION <div style="border: 1px solid black; padding: 2px;">Liberty, Mo; Community Develop.</div>		11. TOWNSHIP
44. DESCRIPTION OF ENVIRONMENT AND OUTBUILDINGS <div style="border: 1px solid black; padding: 2px;">Located in a residential neighborhood consisting of late 19th and early 20th century housing stock.</div>		27. OTHER SURVEYS IN WHICH INCLUDED		
45. SOURCES OF INFORMATION <div style="border: 1px solid black; padding: 2px;">Water permit # 8-0680 Mrs. Edna Wilson 1-25-11</div>		28. NO. OF STORIES <div style="border: 1px solid black; padding: 2px;">1</div>		12. RANGE
RETURN THIS FORM WHEN COMPLETED TO: OFFICE OF HISTORIC PRESERVATION P.O. BOX 176 JEFFERSON CITY, MISSOURI 65102 PH. 314-751-4096		29. BASEMENT? YES () NO (X) <div style="border: 1px solid black; padding: 2px;">full</div>		
IF ADDITIONAL SPACE IS NEEDED, ATTACH SEPARATE SHEET(S) TO THIS FORM		30. FOUNDATION MATERIAL <div style="border: 1px solid black; padding: 2px;">limestone</div>		13. SECTION
46. PREPARED BY <div style="border: 1px solid black; padding: 2px;">C. Millstein/P. Glenn</div>		31. WALL CONSTRUCTION <div style="border: 1px solid black; padding: 2px;">frame</div>		
47. ORGANIZATION <div style="border: 1px solid black; padding: 2px;">Liberty-Community Dev.</div>		32. ROOF TYPE AND MATERIAL <div style="border: 1px solid black; padding: 2px;">gable/asphalt shingle</div>		
48. DATE <div style="border: 1px solid black; padding: 2px;">SPR. 86</div>		33. NO. OF BAYS <div style="border: 1px solid black; padding: 2px;">FRONT 2 SIDE 4</div>		
49. REVISION DATE(S)		34. WALL TREATMENT <div style="border: 1px solid black; padding: 2px;">asbestos shingle</div>		
50. DISTANCE FROM AND FRONTAGE ON ROAD 15'		35. PLAN SHAPE <div style="border: 1px solid black; padding: 2px;">L</div>		
51. PHOTO MUST BE PROVIDED		36. CHANGES (EXPLAIN IN NO. 42) ADDITION () ALTERED (X) MOVED ()		



MISSOURI OFFICE OF HISTORIC PRESERVATION

ARCHITECTURAL/HISTORIC INVENTORY SURVEY FORM

CLAS003-051

1. NO. Roll E # 31		4. PRESENT LOCAL NAME(S) OR DESIGNATION(S) 416 E. Kansas St.		1. NO. Roll E # 31																
2. COUNTY Clay		5. OTHER NAME(S)			2. COUNTY Clay															
3. LOCATION OF NEGATIVES Liberty City Hall- Comm. Dev.				4. PRESENT LOCAL NAME(S) OR DESIGNATION(S) 416 E. Kansas St.																
6. SPECIFIC LEGAL LOCATION TOWNSHIP _____ RANGE _____ SECTION _____ IF CITY OR TOWN, STREET ADDRESS		16. THEMATIC CATEGORY Architecture			5. OTHER NAME(S)															
7. CITY OR TOWN IF RURAL, VICINITY Liberty, Missouri		17. DATE(S) OR PERIOD c. 1911		6. TOWNSHIP																
<div style="display: flex; align-items: center;"> <div style="writing-mode: vertical-rl; transform: rotate(180deg); font-size: small; margin-right: 5px;">416 EAST AVENUE</div> <table border="1" style="border-collapse: collapse; text-align: center;"> <tr><td style="width: 20px; height: 20px;"></td><td style="width: 20px; height: 20px;"></td><td style="width: 20px; height: 20px;"></td><td style="width: 20px; height: 20px;"></td></tr> <tr><td style="width: 20px; height: 20px;"></td><td style="width: 20px; height: 20px;"></td><td style="width: 20px; height: 20px;"></td><td style="width: 20px; height: 20px;"></td></tr> <tr><td style="width: 20px; height: 20px;"></td><td style="width: 20px; height: 20px;"></td><td style="width: 20px; height: 20px;"></td><td style="width: 20px; height: 20px;"></td></tr> <tr><td style="width: 20px; height: 20px;"></td><td style="width: 20px; height: 20px;"></td><td style="width: 20px; height: 20px;"></td><td style="width: 20px; height: 20px;"></td></tr> </table> </div> <p style="text-align: center; margin-top: 5px;">E. KANSAS ST.</p> <p>UTM Coordinates: A 379580 4344980 B 377440 4344700 C D</p>																			18. STYLE OR DESIGN Folk: Gable Front and Wing	
19. ARCHITECT OR ENGINEER unknown		28. NO. OF STORIES 1		8. SECTION																
20. CONTRACTOR OR BUILDER unknown		29. BASEMENT? YES (X) full NO ()			9. RANGE															
21. ORIGINAL USE, IF APPARENT residence		30. FOUNDATION MATERIAL limestone		10. RANGE																
22. PRESENT USE residence		31. WALL CONSTRUCTION frame			11. RANGE															
23. OWNERSHIP PUBLIC () PRIVATE (X)		32. ROOF TYPE AND MATERIAL gable/asphalt shin.		12. RANGE																
24. OWNER'S NAME AND ADDRESS IF KNOWN Sarah L. Howard 416 E. Kansas		33. NO. OF BAYS FRONT 4 SIDE 4			13. RANGE															
25. OPEN TO PUBLIC? YES () NO (X)		34. WALL TREATMENT wood shiplap		14. RANGE																
26. LOCAL CONTACT PERSON OR ORGANIZATION Liberty, Mo; Community Develop.		35. PLAN SHAPE L			15. RANGE															
27. OTHER SURVEYS IN WHICH INCLUDED		36. CHANGES (EXPLAIN IN NO. 42) ADDITION () ALTERED () MOVED ()		16. RANGE																
		37. CONDITION INTERIOR unknown EXTERIOR good			17. RANGE															
		38. PRESERVATION UNDERWAY? YES () NO (X)		18. RANGE																
		39. ENDANGERED? BY WHAT? YES () NO (X)			19. RANGE															
		40. VISIBLE FROM PUBLIC ROAD? YES (X) NO ()		20. RANGE																
		41. DISTANCE FROM AND FRONTAGE ON ROAD 15'			21. RANGE															
42. FURTHER DESCRIPTION OF IMPORTANT FEATURES Sawn wood Eastlake detailing is evident in the porch frieze and turned porch posts. Queen Anne influence is also evident in paneled brick chimney. All openings have entablature surrounds. Non original shutters have been added to some windows.		<div style="border: 2px solid black; padding: 10px; width: 100%;"> PHOTO MUST BE PROVIDED </div>		22. RANGE																
43. HISTORY AND SIGNIFICANCE Attractive Queen Anne detailing has been added to this folk house. See 230 N. Leonard.					23. RANGE															
44. DESCRIPTION OF ENVIRONMENT AND OUTBUILDINGS Located in a residential neighborhood consisting of late 19th and early 20th century housing stock. Alleyway to E. Single story gabled one car garage to N.				24. RANGE																
45. SOURCES OF INFORMATION Water permit # 8-0670 J. Lund 9-8-11		46. PREPARED BY C. Millstein/P. Glenn			25. RANGE															
47. ORGANIZATION Liberty-Community Dev.		48. DATE 49. REVISION DATE(S) SPR. 86		26. RANGE																
RETURN THIS FORM WHEN COMPLETED TO: OFFICE OF HISTORIC PRESERVATION P.O. BOX 176 JEFFERSON CITY, MISSOURI 65102 PH. 314-751-4096					27. RANGE															
IF ADDITIONAL SPACE IS NEEDED, ATTACH SEPARATE SHEET(S) TO THIS FORM				28. RANGE																



MISSOURI OFFICE OF HISTORIC PRESERVATION

ARCHITECTURAL/HISTORIC INVENTORY SURVEY FORM

CLAS003-052

1. NO. Roll F #4		4. PRESENT LOCAL NAME(S) OR DESIGNATION(S) 417 E. Kansas St.		1. NO. Roll F #4	
2. COUNTY Clay		5. OTHER NAME(S)			2. COUNTY Clay
3. LOCATION OF NEGATIVES Liberty City Hall-Comm. Dev.					
6. SPECIFIC LEGAL LOCATION TOWNSHIP _____ RANGE _____ SECTION _____ IF CITY OR TOWN, STREET ADDRESS		16. THEMATIC CATEGORY Architecture		4. PRESENT LOCAL NAME(S) OR DESIGNATION(S) 417 E. Kansas St.	
7. CITY OR TOWN IF RURAL, VICINITY Liberty, Missouri		17. DATE(S) OR PERIOD c.1911			
8. DESCRIPTION OF LOCATION E. KANSAS ST.		18. STYLE OR DESIGN Vernacular			
<div style="border: 1px solid black; padding: 5px;"> <div style="display: flex; justify-content: space-between;"> <div style="width: 40%;"> <div style="display: flex; justify-content: space-between;"> <div style="width: 20%;">417</div> <div style="width: 20%;"></div> <div style="width: 20%;"></div> <div style="width: 20%;"></div> </div> </div> </div> </div>		19. ARCHITECT OR ENGINEER unknown			
		20. CONTRACTOR OR BUILDER unknown			
		21. ORIGINAL USE, IF APPARENT residence			
		22. PRESENT USE residence			
23. OWNERSHIP PUBLIC () PRIVATE (X)		28. NO. OF STORIES 1			
24. OWNER'S NAME AND ADDRESS IF KNOWN		29. BASEMENT? YES (X) partial NO ()			
25. OPEN TO PUBLIC? YES () NO (X)		30. FOUNDATION MATERIAL poured concrete			
26. LOCAL CONTACT PERSON OR ORGANIZATION Liberty, Mo; Community Develop.		31. WALL CONSTRUCTION frame			
27. OTHER SURVEYS IN WHICH INCLUDED		32. ROOF TYPE AND MATERIAL cross gable/asphalt shingle			
33. NO. OF BAYS FRONT 4 SIDE 3		34. WALL TREATMENT asbestos shingle			
34. CHANGES (EXPLAIN IN NO. 42) ADDITION () ALTERED () MOVED ()		35. PLAN SHAPE irregular			
35. CONDITION INTERIOR unknown EXTERIOR fair		36. PRESERVATION UNDERWAY? YES () NO (X)			
36. ENDANGERED? BY WHAT? YES () NO (X)		37. VISIBILITY FROM PUBLIC ROAD? YES (X) NO ()			
37. DISTANCE FROM AND FRONTAGE ON ROAD 20'		38. DISTANCE FROM AND FRONTAGE ON ROAD 20'			
42. FURTHER DESCRIPTION OF IMPORTANT FEATURES Semi-circular porch with low hip roof supported by classically shaped posts encircles North facade. Posts rest on low brick piers. Windows are of narrow, rectangular double-sash variety and all openings have entablature surrounds. There is an exterior single stack brick chimney to the West.				5. OTHER NAME(S)	
43. HISTORY AND SIGNIFICANCE Having similar floorplan, scale and elevation to neighboring bungalows and cottages.					
44. DESCRIPTION OF ENVIRONMENT AND OUTBUILDINGS Located in a residential neighborhood consisting of late 19th and early 20th century housing stock.				6. TOWNSHIP	
45. SOURCES OF INFORMATION Water permit # 8-0490 Price Hall 9-8-11					
46. PREPARED BY C. Millstein/P. Glenn				SECTION	
47. ORGANIZATION Liberty-Community Dev.					
48. DATE 49. REVISION DATE(S) SPR. 86					

RETURN THIS FORM WHEN COMPLETED TO:

OFFICE OF HISTORIC PRESERVATION
P.O. BOX 176
JEFFERSON CITY, MISSOURI 65102
PH. 314-751-4096

IF ADDITIONAL SPACE IS NEEDED, ATTACH SEPARATE SHEET(S) TO THIS FORM



MISSOURI OFFICE OF HISTORIC PRESERVATION

ARCHITECTURAL/HISTORIC INVENTORY SURVEY FORM

CLAS003-053

1. NO. Roll E # 30		4. PRESENT LOCAL NAME(S) OR DESIGNATION(S) 424 E. Kansas St.		1. NO. Roll E # 30
2. COUNTY Clay		5. OTHER NAME(S)		
3. LOCATION OF NEGATIVES Liberty City Hall- Comm. Dev.				4. PRESENT LOCAL NAME(S) OR DESIGNATION(S) 424 E. Kansas St.
6. SPECIFIC LEGAL LOCATION TOWNSHIP _____ RANGE _____ SECTION _____ IF CITY OR TOWN, STREET ADDRESS		16. THEMATIC CATEGORY Architecture		
7. CITY OR TOWN IF RURAL, VICINITY Liberty, Missouri		17. DATE(S) OR PERIOD c. 1911		2. COUNTY Clay
8. DESCRIPTION OF LOCATION <div style="border: 1px solid black; width: 150px; height: 100px; margin: 10px auto; position: relative;"><div style="position: absolute; top: 0; left: 0; width: 100%; height: 100%; background: repeating-linear-gradient(45deg, transparent, transparent 2px, black 2px, black 4px);"></div><div style="position: absolute; bottom: 0; right: 0; width: 50px; height: 50px; border: 1px solid black; text-align: center; line-height: 50px;">424</div></div> E. KANSAS ST.		18. STYLE OR DESIGN Folk: Gable Front & Wing		
		19. ARCHITECT OR ENGINEER unknown		2. COUNTY Clay
		20. CONTRACTOR OR BUILDER unknown		
		21. ORIGINAL USE, IF APPARENT residence		2. COUNTY Clay
		22. PRESENT USE residence		
		23. OWNERSHIP PUBLIC () PRIVATE (X)		2. COUNTY Clay
		24. OWNER'S NAME AND ADDRESS IF KNOWN Kirt Warner & Cynthia Kimerer 424 E. Kansas		
		25. OPEN TO PUBLIC? YES () NO (X)		2. COUNTY Clay
		26. LOCAL CONTACT PERSON OR ORGANIZATION Liberty, Mo; Community Develop.		
		27. OTHER SURVEYS IN WHICH INCLUDED		2. COUNTY Clay
9. UTM Coordinates: A 379580 4344980 B 377440 4344700 C D		30. FOUNDATION MATERIAL limestone		
		31. WALL CONSTRUCTION frame		2. COUNTY Clay
		32. ROOF TYPE AND MATERIAL gable/asphalt shingle		
		33. NO. OF BAYS FRONT 3 SIDE 5		2. COUNTY Clay
		34. WALL TREATMENT wood clapboard		
		35. PLAN SHAPE L		2. COUNTY Clay
		36. CHANGES (EXPLAIN IN NO. 42) ADDITION () ALTERED () MOVED ()		
		37. CONDITION INTERIOR unknown EXTERIOR good		2. COUNTY Clay
		38. PRESERVATION UNDERWAY? YES () NO (X)		
		39. ENDANGERED? BY WHAT? YES () NO (X)		2. COUNTY Clay
		40. VISIBLE FROM PUBLIC ROAD? YES (X) NO ()		
		41. DISTANCE FROM AND FRONTAGE ON ROAD 15'		2. COUNTY Clay
10. SITE () BUILDING (X)		11. ON NATIONAL REGISTER? YES () NO (X)		
12. IS IT ELIGIBLE? YES () NO (X)		13. PART OF ESTAB. HIST. DISTRICT? YES () NO (X)		2. COUNTY Clay
14. DISTRICT POTENTIAL? YES () NO ()		15. NAME OF ESTABLISHED DISTRICT		
42. FURTHER DESCRIPTION OF IMPORTANT FEATURES The low hip roof of the front porch is supported by slender Doric columns. Windows and doorways have entablature surrounds and non original shutters have been added. In gable ends facing S,E and W are long narrow arched openings with simple wooden moldings. There is a single stack brick straddle ridge chimney.		<div style="border: 1px solid black; width: 100%; height: 100%; position: relative;"><div style="position: absolute; top: 0; left: 0; width: 100%; height: 100%; background: repeating-linear-gradient(45deg, transparent, transparent 2px, black 2px, black 4px);"></div><div style="position: absolute; top: 50%; left: 50%; transform: translate(-50%, -50%); text-align: center;">PHOTO MUST BE PROVIDED</div></div>		2. COUNTY Clay
43. HISTORY AND SIGNIFICANCE See 230 N. Leonard.				
44. DESCRIPTION OF ENVIRONMENT AND OUTBUILDINGS Located in a residential neighborhood consisting of late 19th and early 20th century housing stock.				2. COUNTY Clay
45. SOURCES OF INFORMATION Water permit # 8-0660 Mrs. Maude Wren 9-5-11		46. PREPARED BY C. Millstein/P. Glenn		
		47. ORGANIZATION Liberty-Community Dev.		2. COUNTY Clay
		48. DATE SPR. 86		
		49. REVISION DATE(S)		2. COUNTY Clay

RETURN THIS FORM WHEN COMPLETED TO: OFFICE OF HISTORIC PRESERVATION
P.O. BOX 176
JEFFERSON CITY, MISSOURI 65102
PH. 314-751-4096

IF ADDITIONAL SPACE IS NEEDED, ATTACH
SEPARATE SHEET(S) TO THIS FORM

1. NO.
Roll E # 30

2. COUNTY
Clay

4. PRESENT LOCAL NAME(S) OR DESIGNATION(S)
424 E. Kansas St.

5. OTHER NAME(S)

6. TOWNSHIP

RANGE

SECTION



MISSOURI OFFICE OF HISTORIC PRESERVATION

ARCHITECTURAL/HISTORIC INVENTORY SURVEY FORM

CLAS003-054

1. NO. Roll F #1		4. PRESENT LOCAL NAME(S) OR DESIGNATION(S) 427 E. Kansas Street		1. NO. Roll F #1
2. COUNTY Clay		5. OTHER NAME(S) Liberty Christian Church		
3. LOCATION OF NEGATIVES Liberty City Hall- Comm. Dev.				4. PRESENT LOCAL NAME(S) OR DESIGNATION(S) 427 E. Kansas Street
6. SPECIFIC LEGAL LOCATION TOWNSHIP _____ RANGE _____ SECTION _____ IF CITY OR TOWN, STREET ADDRESS _____		16. THEMATIC CATEGORY Architecture		
7. CITY OR TOWN IF RURAL, VICINITY Liberty, Missouri		17. DATE(S) OR PERIOD c. 1907		6. TOWNSHIP RANGE
8. DESCRIPTION OF LOCATION <u>E. KANSAS ST.</u>		18. STYLE OR DESIGN Victorian Gothic Revival		
<div style="border: 1px solid black; padding: 5px; margin: 5px;"> <div style="display: flex; justify-content: space-between;"> <div style="width: 40%;"> <div style="border: 1px solid black; height: 100px; position: relative;"> 427 </div> </div> <div style="width: 60%;"> <div style="border: 1px solid black; height: 100px; position: relative;"> 427 </div> </div> </div> </div>		19. ARCHITECT OR ENGINEER unknown		
		20. CONTRACTOR OR BUILDER unknown		28. NO. OF STORIES <u>2 plus</u>
21. ORIGINAL USE, IF APPARENT church		29. BASEMENT? YES (X) NO () full		
22. PRESENT USE church		30. FOUNDATION MATERIAL limestone		
23. OWNERSHIP PUBLIC () PRIVATE (X)		31. WALL CONSTRUCTION frame & masonry		
24. OWNER'S NAME AND ADDRESS IF KNOWN		32. ROOF TYPE AND MATERIAL multi-gable/asphalt shingle		
25. OPEN TO PUBLIC? YES () NO (X)		33. NO. OF BAYS FRONT 10 SIDE N/A		
26. LOCAL CONTACT PERSON OR ORGANIZATION Liberty, Mo; Community Develop.		34. WALL TREATMENT frame & masonry		
27. OTHER SURVEYS IN WHICH INCLUDED		35. PLAN SHAPE irregular		
28. NO. OF STORIES <u>2 plus</u>		36. CHANGES (EXPLAIN IN NO. 42) ADDITION (X) ALTERED () MOVED ()		
29. BASEMENT? YES (X) NO () full		37. CONDITION INTERIOR unknown EXTERIOR good		
30. FOUNDATION MATERIAL limestone		38. PRESERVATION UNDERWAY? YES () NO (X)		
31. WALL CONSTRUCTION frame & masonry		39. ENDANGERED? BY WHAT? YES () NO (X)		
32. ROOF TYPE AND MATERIAL multi-gable/asphalt shingle		40. VISIBLE FROM PUBLIC ROAD? YES (X) NO ()		
33. NO. OF BAYS FRONT 10 SIDE N/A		41. DISTANCE FROM AND FRONTAGE ON ROAD 15'		
34. WALL TREATMENT frame & masonry				
35. PLAN SHAPE irregular				
36. CHANGES (EXPLAIN IN NO. 42) ADDITION (X) ALTERED () MOVED ()				
37. CONDITION INTERIOR unknown EXTERIOR good				
38. PRESERVATION UNDERWAY? YES () NO (X)				
39. ENDANGERED? BY WHAT? YES () NO (X)				
40. VISIBLE FROM PUBLIC ROAD? YES (X) NO ()				
41. DISTANCE FROM AND FRONTAGE ON ROAD 15'				
42. FURTHER DESCRIPTION OF IMPORTANT FEATURES A late midwestern variant of High Victorian Gothic this structure employs many of the characteristics of Gothic architecture. Color is important being bichrome in nature. Variegation is produced by the use of a combination of facing materials: brickwork for the principal wall surface and stone for window arches, banding, and decorative trim. Moldings, tracery and carved ornament (over)				PHOTO MUST BE PROVIDED
43. HISTORY AND SIGNIFICANCE Popular in America primarily from 1860-1890, the High Victorian Gothic was transported from England where its most representative works date from the 1860's. Though based in Gothic prototype it often employs an independence in design that reflects a contemporary taste.				
44. DESCRIPTION OF ENVIRONMENT AND OUTBUILDINGS Located in a residential neighborhood consisting of late 19th and early 20th century housing stock. Situated in a large corner lot with surface parking to the Southwest and East.				
45. SOURCES OF INFORMATION Water permit # 8-0530 January 4, 1907.				
46. PREPARED BY C. Millstein/P. Glenn				
47. ORGANIZATION Liberty-Community Dev.				
48. DATE SPR. 86				
49. REVISION DATE(S)				

RETURN THIS FORM WHEN COMPLETED TO: OFFICE OF HISTORIC PRESERVATION
P.O. BOX 176
JEFFERSON CITY, MISSOURI 65102

IF ADDITIONAL SPACE IS NEEDED, ATTACH
SEPARATE SHEET(S) TO THIS FORM

PH 314-751-4000



MISSOURI OFFICE OF HISTORIC PRESERVATION

ARCHITECTURAL/HISTORIC INVENTORY SURVEY FORM

CLAS003-055

1. NO. Roll E #29		4. PRESENT LOCAL NAME(S) OR DESIGNATION(S) 430 E. Kansas St.		1. NO. Roll E #29
2. COUNTY Clay		5. OTHER NAME(S)		
3. LOCATION OF NEGATIVES Liberty City Hall-Comm. Dev.				4. PRESENT LOCAL NAME(S) OR DESIGNATION(S) 430 E. Kansas St.
6. SPECIFIC LEGAL LOCATION TOWNSHIP _____ RANGE _____ SECTION _____ IF CITY OR TOWN, STREET ADDRESS		16. THEMATIC CATEGORY Architecture		
7. CITY OR TOWN IF RURAL, VICINITY Liberty, Missouri		17. DATE(S) OR PERIOD c. 1907		29. BASEMENT? YES (X) full NO ()
8. DESCRIPTION OF LOCATION E. KANSAS ST.		18. STYLE OR DESIGN Vernacular		30. FOUNDATION MATERIAL limestone
9. UTM Coordinates: A 379580 4344980 B 377440 4344700 C D		19. ARCHITECT OR ENGINEER unknown		31. WALL CONSTRUCTION frame
10. SITE () BUILDING (X) STRUCTURE () OBJECT ()		20. CONTRACTOR OR BUILDER unknown		32. ROOF TYPE AND MATERIAL cross gable/ asphalt shin.
11. ON NATIONAL REGISTER? YES () NO (X)		21. ORIGINAL USE, IF APPARENT residence		33. NO. OF BAYS FRONT 3 SIDE 3
12. IS IT ELIGIBLE? YES () NO (X)		22. PRESENT USE residence		34. WALL TREATMENT wood clapboard
13. PART OF ESTAB. HIST. DISTRICT? YES () NO (X)		23. OWNERSHIP PUBLIC () PRIVATE (X)		35. PLAN SHAPE rectangular
14. DISTRICT POTENTIAL? YES () NO ()		24. OWNER'S NAME AND ADDRESS IF KNOWN P.L. & Dorothy M. McClain 430 E. Kansas		36. CHANGES (EXPLAIN IN NO. 42) ADDITION () ALTERED () MOVED ()
15. NAME OF ESTABLISHED DISTRICT		25. OPEN TO PUBLIC? YES () NO (X)		37. CONDITION INTERIOR unknown EXTERIOR fair
42. FURTHER DESCRIPTION OF IMPORTANT FEATURES The front porch, detailed with paired Doric columns set on paneled plinths has been screened in at a later date. The rectangular double hung sash windows have entablature surrounds. There is a tripartite bay window on the first floor E facade and a shallow rectangular bay window centered on the second story S facade.		26. LOCAL CONTACT PERSON OR ORGANIZATION Liberty, Mo; Community Develop.		38. PRESERVATION UNDERWAY? YES () NO (X)
43. HISTORY AND SIGNIFICANCE Having a similar scale, floorplan and elevation so as to be compatible with neighboring structures.		27. OTHER SURVEYS IN WHICH INCLUDED		39. ENDANGERED? BY WHAT? YES () NO (X)
44. DESCRIPTION OF ENVIRONMENT AND OUTBUILDINGS Located in a residential neighborhood consisting of late 19th and early 20th century housing stock.		45. SOURCES OF INFORMATION Water permit #8-0650 Mrs. Mary and Margaret Mc Connell 4-17-07		40. VISIBLE FROM PUBLIC ROAD? YES (X) NO ()
46. PREPARED BY C. Millstein/P. Glenn		47. ORGANIZATION Liberty-Community Dev.		41. DISTANCE FROM AND FRONTAGE ON ROAD 15'
48. DATE SPR. 86		49. REVISION DATE(S)		5. OTHER NAME(S)
RETURN THIS FORM WHEN COMPLETED TO: OFFICE OF HISTORIC PRESERVATION P.O. BOX 176 JEFFERSON CITY, MISSOURI 65102 PH. 314-751-4096		6. TOWNSHIP		6. TOWNSHIP
IF ADDITIONAL SPACE IS NEEDED, ATTACH SEPARATE SHEET(S) TO THIS FORM		7. RANGE		7. RANGE
		8. SECTION		8. SECTION



MISSOURI OFFICE OF HISTORIC PRESERVATION

ARCHITECTURAL/HISTORIC INVENTORY SURVEY FORM

CLAS003 -056

1. NO. Roll E #28		4. PRESENT LOCAL NAME(S) OR DESIGNATION(S) 436 E. Kansas St.		1. NO. Roll E #28	2. COUNTY Clay												
2. COUNTY Clay		5. OTHER NAME(S)															
3. LOCATION OF NEGATIVES Liberty City Hall- Comm. Dev.				4. PRESENT LOCAL NAME(S) OR DESIGNATION(S) 436 E. Kansas St.	5. OTHER NAME(S)												
6. SPECIFIC LEGAL LOCATION TOWNSHIP _____ RANGE _____ SECTION _____ IF CITY OR TOWN, STREET ADDRESS		16. THEMATIC CATEGORY Architecture															
7. CITY OR TOWN IF RURAL, VICINITY Liberty, Missouri		17. DATE(S) OR PERIOD c. 1911		28. NO. OF STORIES 2													
<div style="display: flex; align-items: center;"> <div style="writing-mode: vertical-rl; transform: rotate(180deg); font-weight: bold; margin-right: 5px;">2. LIGHT AVENUE</div> <table border="1" style="border-collapse: collapse; text-align: center;"> <tr><td style="width: 20px; height: 20px;"></td><td style="width: 20px; height: 20px;"></td><td style="width: 20px; height: 20px;"></td><td style="width: 20px; height: 20px;"></td><td style="width: 20px; height: 20px;"></td><td style="width: 20px; height: 20px;"></td></tr> <tr><td style="width: 20px; height: 20px;"></td><td style="width: 20px; height: 20px;"></td><td style="width: 20px; height: 20px;"></td><td style="width: 20px; height: 20px;"></td><td style="width: 20px; height: 20px;"></td><td style="width: 20px; height: 20px;"></td></tr> </table> <div style="margin-left: 10px;">436</div> </div> <p style="text-align: center; margin-top: 5px;">E. KANSAS ST.</p>														18. STYLE OR DESIGN Folk: Pyramidal Family		29. BASEMENT? YES (X) full NO ()	
		19. ARCHITECT OR ENGINEER unknown		30. FOUNDATION MATERIAL limestone													
20. CONTRACTOR OR BUILDER unknown		31. WALL CONSTRUCTION frame															
21. ORIGINAL USE, IF APPARENT residence		32. ROOF TYPE AND MATERIAL hip/asphalt shingle		33. NO. OF BAYS FRONT 3 SIDE 5													
22. PRESENT USE residence		34. WALL TREATMENT asbestos siding		35. PLAN SHAPE rectangular													
23. OWNERSHIP PUBLIC () PRIVATE (X)		36. CHANGES (EXPLAIN IN NO. 42) ADDITION () ALTERED () MOVED ()		37. CONDITION INTERIOR unknown EXTERIOR fair													
24. OWNER'S NAME AND ADDRESS IF KNOWN George Jr. & Leda L. Schwegler 436 E. Kansas St.		25. OPEN TO PUBLIC? YES () NO (X)		38. PRESERVATION UNDERWAY? YES () NO (X)													
26. LOCAL CONTACT PERSON OR ORGANIZATION Liberty, Mo; Community Develop.		27. OTHER SURVEYS IN WHICH INCLUDED		39. ENDANGERED? BY WHAT? YES () NO (X)													
28. FURTHER DESCRIPTION OF IMPORTANT FEATURES Plan is tending towards rectangular but principal body of the house is a square and has a pyramidal roof. Colonial elements include tapered Doric columns supporting shed roof of porch. Window surrounds are of plain molding on the second floor; first floor fenestration having entablature surrounds. There is a single stack rear slope brick chimney.		<div style="font-size: 2em; font-weight: bold;">X</div> <p>PHOTO MUST BE PROVIDED</p>		40. VISIBLE FROM PUBLIC ROAD? YES (X) NO ()													
41. DISTANCE FROM AND FRONTAGE ON ROAD 20'																	
43. HISTORY AND SIGNIFICANCE See 310 E. Franklin.																	
44. DESCRIPTION OF ENVIRONMENT AND OUTBUILDINGS Located in a residential neighborhood consisting of late 19th and early 20th century housing stock.																	
45. SOURCES OF INFORMATION Water permit # 8-0640 James E. Simrall Jr. 6-26-11				46. PREPARED BY C. Millstein/P. Glenn													
RETURN THIS FORM WHEN COMPLETED TO: OFFICE OF HISTORIC PRESERVATION P.O. BOX 176 JEFFERSON CITY, MISSOURI 65102 PH. 314-751-4096				47. ORGANIZATION Liberty-Community Dev.													
				48. DATE SPR. 86 49. REVISION DATE(S)													

IF ADDITIONAL SPACE IS NEEDED, ATTACH SEPARATE SHEET(S) TO THIS FORM



MISSOURI OFFICE OF HISTORIC PRESERVATION

ARCHITECTURAL/HISTORIC INVENTORY SURVEY FORM

CLAR003-057

1. NO. Roll E #26 2. COUNTY Clay 3. LOCATION OF Liberty City Hall- NEGATIVES Comm. Dev.		4. PRESENT LOCAL NAME(S) OR DESIGNATION(S) 449 E. Kansas St. 5. OTHER NAME(S) Lambi Chi Fraternity		1. NO. Roll E #25 2. COUNTY Clay 4. PRESENT LOCAL NAME(S) OR DESIGNATION(S) 449 E. Kansas St.		
6. SPECIFIC LEGAL LOCATION TOWNSHIP _____ RANGE _____ SECTION _____ IF CITY OR TOWN, STREET ADDRESS _____ 7. CITY OR TOWN IF RURAL, VICINITY Liberty, Missouri 8. DESCRIPTION OF LOCATION E. KANSAS ST.		16. THEMATIC CATEGORY Architecture 17. DATE(S) OR PERIOD c. 1906 18. STYLE OR DESIGN Georgian Revival 19. ARCHITECT OR ENGINEER unknown 20. CONTRACTOR OR BUILDER unknown 21. ORIGINAL USE, IF APPARENT residence - fraternity 22. PRESENT USE residence - fraternity 23. OWNERSHIP PUBLIC () PRIVATE (X) 24. OWNER'S NAME AND ADDRESS IF KNOWN Zeta Chi Lambi P.O.Box 184 Liberty, Mo.			2. COUNTY Clay 4. PRESENT LOCAL NAME(S) OR DESIGNATION(S) 449 E. Kansas St.	
UTM Coordinates: A 379580 4344980 B 377440 4344700 C D		28. NO. OF STORIES 2 1/2 29. BASEMENT? YES (X) NO () full 30. FOUNDATION MATERIAL limestone 31. WALL CONSTRUCTION frame & masonry 32. ROOF TYPE AND MATERIAL gable/asphalt shin. 33. NO. OF BAYS FRONT 3 SIDE 3 34. WALL TREATMENT stretcher bond 35. PLAN SHAPE rectangular 36. CHANGES (EXPLAIN IN NO. 42) ADDITION () ALTERED () MOVED () 37. CONDITION INTERIOR unknown EXTERIOR good 38. PRESERVATION UNDERWAY? YES () NO (X) 39. ENDANGERED? BY WHAT? YES () NO (X) 40. VISIBLE FROM PUBLIC ROAD? YES (X) NO () 41. DISTANCE FROM AND FRONTAGE ON ROAD 25'				5. OTHER NAME(S) Lambi Chi Frat.
10. SITE () BUILDING (X) STRUCTURE () OBJECT () 11. ON NATIONAL REGISTER? YES () NO (X) 12. IS IT ELIGIBLE? YES () NO (X) 13. PART OF ESTAB. HIST. DISTRICT? YES () NO (X) 14. DISTRICT POTENTIAL? YES () NO () 15. NAME OF ESTABLISHED DISTRICT _____		25. OPEN TO PUBLIC? YES () NO (X) 26. LOCAL CONTACT PERSON OR ORGANIZATION Liberty, Mo; Community Develop. 27. OTHER SURVEYS IN WHICH INCLUDED _____				
42. FURTHER DESCRIPTION OF IMPORTANT FEATURES Characteristic of the Neoclassical mode of Georgian Revival architecture, the plan is strictly rectangular with a minimum of projections and a symmetrical facade. The gable roof has wide eaves and deep returns; the exterior brick chimney is placed so as to a balanced whole. The central part of the facade projects slightly and a gabled portico with free standing fluted (over)		PHOTO MUST BE PROVIDED				
43. HISTORY AND SIGNIFICANCE See 210 E. Franklin.		44. DESCRIPTION OF ENVIRONMENT AND OUTBUILDINGS Located in a residential neighborhood consisting of late 19th and early 20th century housing stock.				
45. SOURCES OF INFORMATION Water permit # 8-0550 Lambi Chi Fraternity 8-24-06		46. PREPARED BY C. Millstein/P. Glenn 47. ORGANIZATION Liberty-Community Dev. 48. DATE SPR. 86 49. REVISION DATE(S)				

RETURN THIS FORM WHEN COMPLETED TO:

OFFICE OF HISTORIC PRESERVATION
 P.O. BOX 176
 JEFFERSON CITY, MISSOURI 65102
 PH. 314-751-4096

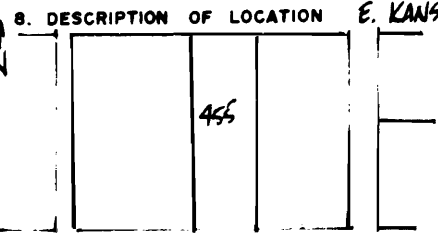
IF ADDITIONAL SPACE IS NEEDED, ATTACH SEPARATE SHEET(S) TO THIS FORM



MISSOURI OFFICE OF HISTORIC PRESERVATION

ARCHITECTURAL/HISTORIC INVENTORY SURVEY FORM

CLAS002-052

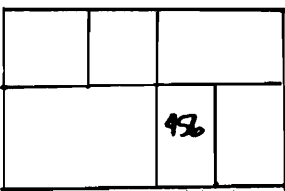
1. NO. <u>Roll E #24</u>		4. PRESENT LOCAL NAME(S) OR DESIGNATION(S) <u>455 E. Kansas St.</u>		1. NO. <u>Roll E #24</u>
2. COUNTY <u>Clay</u>		5. OTHER NAME(S)		
3. LOCATION OF <u>Liberty City Hall-</u> NEGATIVES <u>Comm. Dev.</u>		16. THEMATIC CATEGORY <u>Architecture</u>		4. PRESENT LOCAL NAME(S) OR DESIGNATION(S) <u>455 E. Kansas St.</u>
6. SPECIFIC LEGAL LOCATION TOWNSHIP _____ RANGE _____ SECTION _____ IF CITY OR TOWN, STREET ADDRESS _____		17. DATE(S) OR PERIOD <u>c. 1919</u>		
7. CITY OR TOWN IF RURAL, VICINITY <u>Liberty, Missouri</u>		18. STYLE OR DESIGN <u>Colonial Revival</u>		SECTION
8. DESCRIPTION OF LOCATION <u>E. KANSAS ST.</u> 		19. ARCHITECT OR ENGINEER <u>unknown</u>		
UTM Coordinates: A 379580 4344980 B 377440 4344700 C D		20. CONTRACTOR OR BUILDER <u>unknown</u>		
10. SITE () STRUCTURE () BUILDING (X) OBJECT ()		21. ORIGINAL USE, IF APPARENT <u>residence</u>		
11. ON NATIONAL REGISTER? YES () NO (X)		22. PRESENT USE <u>residence</u>		
12. IS IT ELIGIBLE? YES () NO (X)		23. OWNERSHIP PUBLIC () PRIVATE (X)		
13. PART OF ESTAB. HIST. DISTRICT? YES () NO (X)		24. OWNER'S NAME AND ADDRESS IF KNOWN		
14. DISTRICT POTENTIAL? YES () NO ()		25. OPEN TO PUBLIC? YES () NO (X)		
15. NAME OF ESTABLISHED DISTRICT		26. LOCAL CONTACT PERSON OR ORGANIZATION <u>Liberty, Mo; Community Develop.</u>		
42. FURTHER DESCRIPTION OF IMPORTANT FEATURES Colonial in detailing rather than in floorplan or elevation. Note in particular entablature surrounds of openings on first floor, gabled entryway supported by classical posts; battered piers of porch raised on brick plinths; non original colonial shutters. There is an exterior single stack brick chimney and secondary entrance on the E facade. A third doorway leads to a second story porch on the E.		27. OTHER SURVEYS IN WHICH INCLUDED		
43. HISTORY AND SIGNIFICANCE See 430 E. Franklin.		28. NO. OF STORIES? <u>2</u> 29. BASEMENT? YES () NO (X) <u>full</u> 30. FOUNDATION MATERIAL <u>poured concrete</u> 31. WALL CONSTRUCTION <u>frame</u> 32. ROOF TYPE AND MATERIAL <u>hip/asphalt shingle</u> 33. NO. OF BAYS FRONT <u>3</u> SIDE <u>4</u> 34. WALL TREATMENT <u>wood shingle</u> 35. PLAN SHAPE <u>irregular</u> 36. CHANGES (EXPLAIN IN NO. 42) ADDITION () ALTERED (X) MOVED () 37. CONDITION INTERIOR <u>unknown</u> EXTERIOR <u>fair</u> 38. PRESERVATION UNDERWAY? YES () NO (X) 39. ENDANGERED? BY WHAT? YES () NO (X) 40. VISIBLE FROM PUBLIC ROAD? YES (X) NO () 41. DISTANCE FROM AND FRONTAGE ON ROAD <u>20'</u>		
44. DESCRIPTION OF ENVIRONMENT AND OUTBUILDINGS Located in a residential neighborhood consisting of late 19th and early 20th century housing stock.		PHOTO MUST BE PROVIDED		
45. SOURCES OF INFORMATION <u>Water permit # 8-0560 Fred Land 8-9-19</u>		46. PREPARED BY <u>C. Millstein/P. Glenn</u>		
RETURN THIS FORM WHEN COMPLETED TO: OFFICE OF HISTORIC PRESERVATION P.O. BOX 176 JEFFERSON CITY, MISSOURI 65102 PH. 314-751-4096		47. ORGANIZATION <u>Liberty-Community Dev.</u>		
IF ADDITIONAL SPACE IS NEEDED, ATTACH SEPARATE SHEET(S) TO THIS FORM		48. DATE <u>SPR. 86</u> 49. REVISION DATE(S)		



MISSOURI OFFICE OF HISTORIC PRESERVATION

ARCHITECTURAL/HISTORIC INVENTORY SURVEY FORM

CLH5003-059

1. NO. Roll E #25		4. PRESENT LOCAL NAME(S) OR DESIGNATION(S) 456 E. Kansas St.		1. NO. Roll E #25
2. COUNTY Clay		5. OTHER NAME(S)		
3. LOCATION OF NEGATIVES Liberty City Hall- Comm. Dev.				4. PRESENT LOCAL NAME(S) OR DESIGNATION(S) 456 E. Kansas St.
6. SPECIFIC LEGAL LOCATION TOWNSHIP _____ RANGE _____ SECTION _____ IF CITY OR TOWN, STREET ADDRESS		16. THEMATIC CATEGORY Architecture		
7. CITY OR TOWN IF RURAL, VICINITY Liberty, Missouri		17. DATE(S) OR PERIOD c. 1910		6. TOWNSHIP
8. DESCRIPTION OF LOCATION E. FRANKLIN ST. <div style="text-align: center;">  </div>		18. STYLE OR DESIGN Folk: Gable Front and Wing		
9. ARCHITECT OR ENGINEER unknown		28. NO. OF STORIES 1		
20. CONTRACTOR OR BUILDER unknown		29. BASEMENT? YES (X) NO () full		8. TOWNSHIP
21. ORIGINAL USE, IF APPARENT residence		30. FOUNDATION MATERIAL limestone		
22. PRESENT USE residence		31. WALL CONSTRUCTION frame		9. SECTION
23. OWNERSHIP PUBLIC () PRIVATE (X)		32. ROOF TYPE AND MATERIAL gable/asphalt shin.		
24. OWNER'S NAME AND ADDRESS IF KNOWN Craig and Robin Waters 456 E. Kansas		33. NO. OF BAYS FRONT 2 SIDE 6		10. SECTION
25. OPEN TO PUBLIC? YES () NO (X)		34. WALL TREATMENT wood shingle		
26. LOCAL CONTACT PERSON OR ORGANIZATION Liberty, Mo; Community Develop.		35. PLAN SHAPE L		11. SECTION
27. OTHER SURVEYS IN WHICH INCLUDED		36. CHANGES (EXPLAIN IN NO. 42) ADDITION () ALTERED () MOVED ()		
37. CONDITION INTERIOR unknown EXTERIOR good		38. PRESERVATION UNDERWAY? YES () NO (X)		12. SECTION
39. ENDANGERED? BY WHAT? YES () NO (X)		40. VISIBLE FROM PUBLIC ROAD? YES (X) NO ()		
41. DISTANCE FROM AND FRONTAGE ON ROAD 20'		42. FURTHER DESCRIPTION OF IMPORTANT FEATURES A shed roof supported by brick piers covers the front porch in the SW corner. The S gable has deep returns and is accented at the corners by coupled carved brackets. Window moldings are plain.		13. SECTION
43. HISTORY AND SIGNIFICANCE See 230 N. Leonard.		PHOTO MUST BE PROVIDED		
44. DESCRIPTION OF ENVIRONMENT AND OUTBUILDINGS Located in a residential neighborhood consisting of late 19th and early 20th century housing stock.		45. SOURCES OF INFORMATION		14. SECTION
46. PREPARED BY C. Millstein/P. Glenn		47. ORGANIZATION Liberty-Community Dev.		
48. DATE SPR. 86		49. REVISION DATE(S)		15. SECTION
RETURN THIS FORM WHEN COMPLETED TO: OFFICE OF HISTORIC PRESERVATION P.O. BOX 176 JEFFERSON CITY, MISSOURI 65102 PH. 314-751-4096				

IF ADDITIONAL SPACE IS NEEDED, ATTACH SEPARATE SHEET(S) TO THIS FORM



MISSOURI OFFICE OF HISTORIC PRESERVATION

ARCHITECTURAL/HISTORIC INVENTORY SURVEY FORM

CLAS003-060

1. NO. Roll E #23		4. PRESENT LOCAL NAME(S) OR DESIGNATION(S) 462 E. Kansas St.		1. NO. Roll E #23
2. COUNTY Clay		5. OTHER NAME(S)		
3. LOCATION OF NEGATIVES Liberty City Hall-Comm. Dev.				4. PRESENT LOCAL NAME(S) OR DESIGNATION(S) 462 E. Kansas St.
6. SPECIFIC LEGAL LOCATION TOWNSHIP _____ RANGE _____ SECTION _____ IF CITY OR TOWN, STREET ADDRESS		16. THEMATIC CATEGORY Architecture		
7. CITY OR TOWN IF RURAL, VICINITY Liberty, Missouri		17. DATE(S) OR PERIOD c. 1909		6. TOWNSHIP RANGE
8. DESCRIPTION OF LOCATION <div style="text-align: center;"> </div>		18. STYLE OR DESIGN Vernacular		
		19. ARCHITECT OR ENGINEER unknown		
9. UTM Coordinates: A 379580 4344980 B 377440 4344700 C D		20. CONTRACTOR OR BUILDER unknown		7. TOWNSHIP RANGE
10. SITE () BUILDING (X) STRUCTURE () OBJECT ()		21. ORIGINAL USE, IF APPARENT residence		
11. ON NATIONAL REGISTER? YES () NO (X)		22. PRESENT USE apartment		9. TOWNSHIP RANGE
12. IS IT ELIGIBLE? YES () NO (X)		23. OWNERSHIP PUBLIC () PRIVATE (X)		
13. PART OF ESTAB. HIST. DISTRICT? YES () NO (X)		24. OWNER'S NAME AND ADDRESS IF KNOWN		11. TOWNSHIP RANGE
14. DISTRICT POTENTIAL? YES () NO ()		25. OPEN TO PUBLIC? YES () NO (X)		
15. NAME OF ESTABLISHED DISTRICT		26. LOCAL CONTACT PERSON OR ORGANIZATION Liberty, Mo; Community Develop.		13. TOWNSHIP RANGE
		27. OTHER SURVEYS IN WHICH INCLUDED		
42. FURTHER DESCRIPTION OF IMPORTANT FEATURES Perhaps second story loggia is original but third story balustrade is not. Dormer windows facing S have been converted to doorways. The structure is undistinguished with plain wood moldings and modest decoration on second story porch posts. There is a single stack brick chimney.		<div style="border: 2px solid black; padding: 10px; width: 100%;"> <p style="text-align: center; font-weight: bold;">PHOTO MUST BE PROVIDED</p> </div>		15. TOWNSHIP RANGE
43. HISTORY AND SIGNIFICANCE Having a similar scale, elevation and floorplan so as to be compatible with nearby structures.				
44. DESCRIPTION OF ENVIRONMENT AND OUTBUILDINGS Located in a residential neighborhood consisting of late 19th and early 20th century housing stock.		46. PREPARED BY C. Millstein/P. Glenn		16. TOWNSHIP RANGE
45. SOURCES OF INFORMATION Water permit # 8-0610 J.J.Meirowsky 7-1-09		47. ORGANIZATION Liberty-Community Dev.		
RETURN THIS FORM WHEN COMPLETED TO: OFFICE OF HISTORIC PRESERVATION P.O. BOX 176 JEFFERSON CITY, MISSOURI 65102 PH. 314-751-4096		48. DATE SPR. 86		18. TOWNSHIP RANGE
IF ADDITIONAL SPACE IS NEEDED, ATTACH SEPARATE SHEET(S) TO THIS FORM		49. REVISION DATE(S)		



MISSOURI OFFICE OF HISTORIC PRESERVATION

ARCHITECTURAL/HISTORIC INVENTORY SURVEY FORM

CLAS003-0601

1. NO. Roll E # 22		4. PRESENT LOCAL NAME(S) OR DESIGNATION(S) 463 E. Kansas St.		1. NO. Roll E # 22
2. COUNTY Clay		5. OTHER NAME(S)		
3. LOCATION OF NEGATIVES Liberty City Hall-Comm. Dev.		16. THEMATIC CATEGORY Architecture		4. PRESENT LOCAL NAME(S) OR DESIGNATION(S) 463 E. Kansas St.
6. SPECIFIC LEGAL LOCATION TOWNSHIP _____ RANGE _____ SECTION _____ IF CITY OR TOWN, STREET ADDRESS _____		17. DATE(S) OR PERIOD c. 1924		
7. CITY OR TOWN IF RURAL, VICINITY Liberty, Missouri		18. STYLE OR DESIGN Folk: Pyramidal Family		6. TOWNSHIP Clay
8. DESCRIPTION OF LOCATION E. KANSAS ST. <div style="border: 1px solid black; width: 150px; height: 80px; margin-top: 10px; position: relative;"> <div style="position: absolute; top: 0; left: 0; width: 100%; height: 100%; background: linear-gradient(to right, transparent 49%, black 49% 51%, black 51% 53%, transparent 53%);"></div> <div style="position: absolute; top: 50%; left: 50%; transform: translate(-50%, -50%); font-weight: bold;">463</div> </div>		19. ARCHITECT OR ENGINEER unknown		
UTM Coordinates: A 379580 4344980 B 377440 4344700 C D		20. CONTRACTOR OR BUILDER unknown		8. SECTION Clay
10. SITE () BUILDING (X) STRUCTURE () OBJECT ()		21. ORIGINAL USE, IF APPARENT residence		
11. ON NATIONAL REGISTER? YES () NO (X)		22. PRESENT USE residence		10. SECTION Clay
13. PART OF ESTAB. HIST. DISTRICT? YES () NO (X)		23. OWNERSHIP PUBLIC () PRIVATE (X)		
14. DISTRICT POTENTIAL? YES () NO ()		24. OWNER'S NAME AND ADDRESS IF KNOWN Trustees William Jewell Col.		12. SECTION Clay
15. NAME OF ESTABLISHED DISTRICT		25. OPEN TO PUBLIC? YES () NO (X)		
42. FURTHER DESCRIPTION OF IMPORTANT FEATURES Plan approaches that of a square covered with a pyramidal roof. A wide front porch has a shallow hip roof supported by stone piers. Fenestration is double-hung sash type with plain wood moldings. Colonial shutters are a later addition.		26. LOCAL CONTACT PERSON OR ORGANIZATION Liberty, Mo; Community Develop.		14. SECTION Clay
43. HISTORY AND SIGNIFICANCE See 300 E. Franklin.		27. OTHER SURVEYS IN WHICH INCLUDED		
44. DESCRIPTION OF ENVIRONMENT AND OUTBUILDINGS Located in a residential neighborhood consisting of late 19th and early 20th century housing stock.		28. NO. OF STORIES 2		16. SECTION Clay
45. SOURCES OF INFORMATION Water permit #8-0570 Rob. E. Hufft, Sr. 5-27-24		29. BASEMENT? YES (X) full NO ()		
RETURN THIS FORM WHEN COMPLETED TO: OFFICE OF HISTORIC PRESERVATION P.O. BOX 176 JEFFERSON CITY, MISSOURI 65102 PH. 314-751-4096		30. FOUNDATION MATERIAL limestone		18. SECTION Clay
IF ADDITIONAL SPACE IS NEEDED, ATTACH SEPARATE SHEET(S) TO THIS FORM		31. WALL CONSTRUCTION frame		
46. PREPARED BY C. Millstein/P. Glenn		32. ROOF TYPE AND MATERIAL hip/ asphalt shin.		20. SECTION Clay
47. ORGANIZATION Liberty-Community Dev.		33. NO. OF BAYS FRONT 3 SIDE 4		
48. DATE SPR. 86		34. WALL TREATMENT wood clapboard		22. SECTION Clay
49. REVISION DATE(S)		35. PLAN SHAPE square		
46. PREPARED BY C. Millstein/P. Glenn		36. CHANGES (EXPLAIN IN NO. 42) ADDITION () ALTERED () MOVED ()		24. SECTION Clay
47. ORGANIZATION Liberty-Community Dev.		37. CONDITION INTERIOR unknown EXTERIOR good		
48. DATE SPR. 86		38. PRESERVATION UNDERWAY? YES () NO (X)		26. SECTION Clay
49. REVISION DATE(S)		39. ENDANGERED? BY WHAT? YES () NO (X)		
46. PREPARED BY C. Millstein/P. Glenn		40. VISIBLE FROM PUBLIC ROAD? YES (X) NO ()		28. SECTION Clay
47. ORGANIZATION Liberty-Community Dev.		41. DISTANCE FROM AND FRONTAGE ON ROAD 25'		
48. DATE SPR. 86		42. FURTHER DESCRIPTION OF IMPORTANT FEATURES Plan approaches that of a square covered with a pyramidal roof. A wide front porch has a shallow hip roof supported by stone piers. Fenestration is double-hung sash type with plain wood moldings. Colonial shutters are a later addition.		30. SECTION Clay
49. REVISION DATE(S)		43. HISTORY AND SIGNIFICANCE See 300 E. Franklin.		
RETURN THIS FORM WHEN COMPLETED TO: OFFICE OF HISTORIC PRESERVATION P.O. BOX 176 JEFFERSON CITY, MISSOURI 65102 PH. 314-751-4096		44. DESCRIPTION OF ENVIRONMENT AND OUTBUILDINGS Located in a residential neighborhood consisting of late 19th and early 20th century housing stock.		32. SECTION Clay
IF ADDITIONAL SPACE IS NEEDED, ATTACH SEPARATE SHEET(S) TO THIS FORM		45. SOURCES OF INFORMATION Water permit #8-0570 Rob. E. Hufft, Sr. 5-27-24		
46. PREPARED BY C. Millstein/P. Glenn		46. PREPARED BY C. Millstein/P. Glenn		34. SECTION Clay
47. ORGANIZATION Liberty-Community Dev.		47. ORGANIZATION Liberty-Community Dev.		
48. DATE SPR. 86		48. DATE SPR. 86		36. SECTION Clay
49. REVISION DATE(S)		49. REVISION DATE(S)		
RETURN THIS FORM WHEN COMPLETED TO: OFFICE OF HISTORIC PRESERVATION P.O. BOX 176 JEFFERSON CITY, MISSOURI 65102 PH. 314-751-4096		46. PREPARED BY C. Millstein/P. Glenn		38. SECTION Clay
IF ADDITIONAL SPACE IS NEEDED, ATTACH SEPARATE SHEET(S) TO THIS FORM		47. ORGANIZATION Liberty-Community Dev.		
48. DATE SPR. 86		48. DATE SPR. 86		40. SECTION Clay
49. REVISION DATE(S)		49. REVISION DATE(S)		
RETURN THIS FORM WHEN COMPLETED TO: OFFICE OF HISTORIC PRESERVATION P.O. BOX 176 JEFFERSON CITY, MISSOURI 65102 PH. 314-751-4096		46. PREPARED BY C. Millstein/P. Glenn		42. SECTION Clay
IF ADDITIONAL SPACE IS NEEDED, ATTACH SEPARATE SHEET(S) TO THIS FORM		47. ORGANIZATION Liberty-Community Dev.		
48. DATE SPR. 86		48. DATE SPR. 86		44. SECTION Clay
49. REVISION DATE(S)		49. REVISION DATE(S)		
RETURN THIS FORM WHEN COMPLETED TO: OFFICE OF HISTORIC PRESERVATION P.O. BOX 176 JEFFERSON CITY, MISSOURI 65102 PH. 314-751-4096		46. PREPARED BY C. Millstein/P. Glenn		46. SECTION Clay
IF ADDITIONAL SPACE IS NEEDED, ATTACH SEPARATE SHEET(S) TO THIS FORM		47. ORGANIZATION Liberty-Community Dev.		
48. DATE SPR. 86		48. DATE SPR. 86		48. SECTION Clay
49. REVISION DATE(S)		49. REVISION DATE(S)		
RETURN THIS FORM WHEN COMPLETED TO: OFFICE OF HISTORIC PRESERVATION P.O. BOX 176 JEFFERSON CITY, MISSOURI 65102 PH. 314-751-4096		46. PREPARED BY C. Millstein/P. Glenn		50. SECTION Clay
IF ADDITIONAL SPACE IS NEEDED, ATTACH SEPARATE SHEET(S) TO THIS FORM		47. ORGANIZATION Liberty-Community Dev.		
48. DATE SPR. 86		48. DATE SPR. 86		52. SECTION Clay
49. REVISION DATE(S)		49. REVISION DATE(S)		
RETURN THIS FORM WHEN COMPLETED TO: OFFICE OF HISTORIC PRESERVATION P.O. BOX 176 JEFFERSON CITY, MISSOURI 65102 PH. 314-751-4096		46. PREPARED BY C. Millstein/P. Glenn		54. SECTION Clay
IF ADDITIONAL SPACE IS NEEDED, ATTACH SEPARATE SHEET(S) TO THIS FORM		47. ORGANIZATION Liberty-Community Dev.		
48. DATE SPR. 86		48. DATE SPR. 86		56. SECTION Clay
49. REVISION DATE(S)		49. REVISION DATE(S)		
RETURN THIS FORM WHEN COMPLETED TO: OFFICE OF HISTORIC PRESERVATION P.O. BOX 176 JEFFERSON CITY, MISSOURI 65102 PH. 314-751-4096		46. PREPARED BY C. Millstein/P. Glenn		58. SECTION Clay
IF ADDITIONAL SPACE IS NEEDED, ATTACH SEPARATE SHEET(S) TO THIS FORM		47. ORGANIZATION Liberty-Community Dev.		
48. DATE SPR. 86		48. DATE SPR. 86		60. SECTION Clay
49. REVISION DATE(S)		49. REVISION DATE(S)		
RETURN THIS FORM WHEN COMPLETED TO: OFFICE OF HISTORIC PRESERVATION P.O. BOX 176 JEFFERSON CITY, MISSOURI 65102 PH. 314-751-4096		46. PREPARED BY C. Millstein/P. Glenn		62. SECTION Clay
IF ADDITIONAL SPACE IS NEEDED, ATTACH SEPARATE SHEET(S) TO THIS FORM		47. ORGANIZATION Liberty-Community Dev.		
48. DATE SPR. 86		48. DATE SPR. 86		64. SECTION Clay
49. REVISION DATE(S)		49. REVISION DATE(S)		
RETURN THIS FORM WHEN COMPLETED TO: OFFICE OF HISTORIC PRESERVATION P.O. BOX 176 JEFFERSON CITY, MISSOURI 65102 PH. 314-751-4096		46. PREPARED BY C. Millstein/P. Glenn		66. SECTION Clay
IF ADDITIONAL SPACE IS NEEDED, ATTACH SEPARATE SHEET(S) TO THIS FORM		47. ORGANIZATION Liberty-Community Dev.		
48. DATE SPR. 86		48. DATE SPR. 86		68. SECTION Clay
49. REVISION DATE(S)		49. REVISION DATE(S)		
RETURN THIS FORM WHEN COMPLETED TO: OFFICE OF HISTORIC PRESERVATION P.O. BOX 176 JEFFERSON CITY, MISSOURI 65102 PH. 314-751-4096		46. PREPARED BY C. Millstein/P. Glenn		70. SECTION Clay
IF ADDITIONAL SPACE IS NEEDED, ATTACH SEPARATE SHEET(S) TO THIS FORM		47. ORGANIZATION Liberty-Community Dev.		
48. DATE SPR. 86		48. DATE SPR. 86		72. SECTION Clay
49. REVISION DATE(S)		49. REVISION DATE(S)		
RETURN THIS FORM WHEN COMPLETED TO: OFFICE OF HISTORIC PRESERVATION P.O. BOX 176 JEFFERSON CITY, MISSOURI 65102 PH. 314-751-4096		46. PREPARED BY C. Millstein/P. Glenn		74. SECTION Clay
IF ADDITIONAL SPACE IS NEEDED, ATTACH SEPARATE SHEET(S) TO THIS FORM		47. ORGANIZATION Liberty-Community Dev.		
48. DATE SPR. 86		48. DATE SPR. 86		76. SECTION Clay
49. REVISION DATE(S)		49. REVISION DATE(S)		
RETURN THIS FORM WHEN COMPLETED TO: OFFICE OF HISTORIC PRESERVATION P.O. BOX 176 JEFFERSON CITY, MISSOURI 65102 PH. 314-751-4096		46. PREPARED BY C. Millstein/P. Glenn		78. SECTION Clay
IF ADDITIONAL SPACE IS NEEDED, ATTACH SEPARATE SHEET(S) TO THIS FORM		47. ORGANIZATION Liberty-Community Dev.		
48. DATE SPR. 86		48. DATE SPR. 86		80. SECTION Clay
49. REVISION DATE(S)		49. REVISION DATE(S)		
RETURN THIS FORM WHEN COMPLETED TO: OFFICE OF HISTORIC PRESERVATION P.O. BOX 176 JEFFERSON CITY, MISSOURI 65102 PH. 314-751-4096		46. PREPARED BY C. Millstein/P. Glenn		82. SECTION Clay
IF ADDITIONAL SPACE IS NEEDED, ATTACH SEPARATE SHEET(S) TO THIS FORM		47. ORGANIZATION Liberty-Community Dev.		
48. DATE SPR. 86		48. DATE SPR. 86		84. SECTION Clay
49. REVISION DATE(S)		49. REVISION DATE(S)		
RETURN THIS FORM WHEN COMPLETED TO: OFFICE OF HISTORIC PRESERVATION P.O. BOX 176 JEFFERSON CITY, MISSOURI 65102 PH. 314-751-4096		46. PREPARED BY C. Millstein/P. Glenn		86. SECTION Clay
IF ADDITIONAL SPACE IS NEEDED, ATTACH SEPARATE SHEET(S) TO THIS FORM		47. ORGANIZATION Liberty-Community Dev.		
48. DATE SPR. 86		48. DATE SPR. 86		88. SECTION Clay
49. REVISION DATE(S)		49. REVISION DATE(S)		
RETURN THIS FORM WHEN COMPLETED TO: OFFICE OF HISTORIC PRESERVATION P.O. BOX 176 JEFFERSON CITY, MISSOURI 65102 PH. 314-751-4096		46. PREPARED BY C. Millstein/P. Glenn		90. SECTION Clay
IF ADDITIONAL SPACE IS NEEDED, ATTACH SEPARATE SHEET(S) TO THIS FORM		47. ORGANIZATION Liberty-Community Dev.		
48. DATE SPR. 86		48. DATE SPR. 86		92. SECTION Clay
49. REVISION DATE(S)		49. REVISION DATE(S)		
RETURN THIS FORM WHEN COMPLETED TO: OFFICE OF HISTORIC PRESERVATION P.O. BOX 176 JEFFERSON CITY, MISSOURI 65102 PH. 314-751-4096		46. PREPARED BY C. Millstein/P. Glenn		94. SECTION Clay
IF ADDITIONAL SPACE IS NEEDED, ATTACH SEPARATE SHEET(S) TO THIS FORM		47. ORGANIZATION Liberty-Community Dev.		
48. DATE SPR. 86		48. DATE SPR. 86		96. SECTION Clay
49. REVISION DATE(S)		49. REVISION DATE(S)		
RETURN THIS FORM WHEN COMPLETED TO: OFFICE OF HISTORIC PRESERVATION P.O. BOX 176 JEFFERSON CITY, MISSOURI 65102 PH. 314-751-4096		46. PREPARED BY C. Millstein/P. Glenn		98. SECTION Clay
IF ADDITIONAL SPACE IS NEEDED, ATTACH SEPARATE SHEET(S) TO THIS FORM		47. ORGANIZATION Liberty-Community Dev.		
48. DATE SPR. 86		48. DATE SPR. 86		100. SECTION Clay
49. REVISION DATE(S)		49. REVISION DATE(S)		
RETURN THIS FORM WHEN COMPLETED TO: OFFICE OF HISTORIC PRESERVATION P.O. BOX 176 JEFFERSON CITY, MISSOURI 65102 PH. 314-751-4096		46. PREPARED BY C. Millstein/P. Glenn		102. SECTION Clay
IF ADDITIONAL SPACE IS NEEDED, ATTACH SEPARATE SHEET(S) TO THIS FORM		47. ORGANIZATION Liberty-Community Dev.		
48. DATE SPR. 86		48. DATE SPR. 86		104. SECTION Clay
49. REVISION DATE(S)		49. REVISION DATE(S)		
RETURN THIS FORM WHEN COMPLETED TO: OFFICE OF HISTORIC PRESERVATION P.O. BOX 176 JEFFERSON CITY, MISSOURI 65102 PH. 314-751-4096		46. PREPARED BY C. Millstein/P. Glenn		106. SECTION Clay
IF ADDITIONAL SPACE IS NEEDED, ATTACH SEPARATE SHEET(S) TO THIS FORM		47. ORGANIZATION Liberty-Community Dev.		
48. DATE SPR. 86		48. DATE SPR. 86		108. SECTION Clay
49. REVISION DATE(S)		49. REVISION DATE(S)		
RETURN THIS FORM WHEN COMPLETED TO: OFFICE OF HISTORIC PRESERVATION P.O. BOX 176 JEFFERSON CITY, MISSOURI 65102 PH. 314-751-4096		46. PREPARED BY C. Millstein/P. Glenn		110. SECTION Clay
IF ADDITIONAL SPACE IS NEEDED, ATTACH SEPARATE SHEET(S) TO THIS FORM		47. ORGANIZATION Liberty-Community Dev.		
48. DATE SPR. 86		48. DATE SPR. 86		



MISSOURI OFFICE OF HISTORIC PRESERVATION

ARCHITECTURAL/HISTORIC INVENTORY SURVEY FORM

CLAS003-062

1. NO. Roll E # 21		4. PRESENT LOCAL NAME(S) OR DESIGNATION(S) 471 E. Kansas St.		1. NO. Roll E # 21
2. COUNTY Clay		5. OTHER NAME(S)		
3. LOCATION OF NEGATIVES Liberty City Hall-Comm. Dev.				4. PRESENT LOCAL NAME(S) OR DESIGNATION(S) 471 E. Kansas St.
6. SPECIFIC LEGAL LOCATION TOWNSHIP _____ RANGE _____ SECTION _____ IF CITY OR TOWN, STREET ADDRESS		16. THEMATIC CATEGORY Architecture		
7. CITY OR TOWN IF RURAL, VICINITY Liberty, Missouri		17. DATE(S) OR PERIOD c. 1911		6. TOWNSHIP RANGE
8. DESCRIPTION OF LOCATION E. KANSAS ST.		18. STYLE OR DESIGN Victorian: Q.A. Spindlework		
<div style="display: flex; align-items: center;"> <div style="border: 1px solid black; padding: 5px; margin-right: 5px;">471</div> <div style="border: 1px solid black; padding: 5px; margin-right: 5px;">S. JEWELL ST.</div> </div>		19. ARCHITECT OR ENGINEER unknown		
		20. CONTRACTOR OR BUILDER unknown		
		21. ORIGINAL USE, IF APPARENT residence		
		22. PRESENT USE residence		
		23. OWNERSHIP PUBLIC () PRIVATE (X)		
		24. OWNER'S NAME AND ADDRESS IF KNOWN C. Don & Neita F. Geilber 471 E. Kansas		
		25. OPEN TO PUBLIC? YES () NO (X)		
		26. LOCAL CONTACT PERSON OR ORGANIZATION Liberty, Mo; Community Develop.		
		27. OTHER SURVEYS IN WHICH INCLUDED		
UTM Coordinates: A 379580 4344980 B 377440 4344700 C D		28. NO. OF STORIES 2½		
		29. BASEMENT? full YES (X) NO ()		
		30. FOUNDATION MATERIAL brick		
		31. WALL CONSTRUCTION frame		
		32. ROOF TYPE AND MATERIAL hip & cross gable/ asphalt		
		33. NO. OF BAYS FRONT 4 SIDE 3		
		34. WALL TREATMENT asbestos shingle		
		35. PLAN SHAPE irregular		
		36. CHANGES (EXPLAIN IN NO. 42) ADDITION (X) ALTERED () MOVED ()		
		37. CONDITION INTERIOR unknown EXTERIOR fair		
		38. PRESERVATION UNDERWAY? YES () NO (X)		
		39. ENDANGERED? BY WHAT? YES () NO (X)		
		40. VISIBLE FROM PUBLIC ROAD? YES (X) NO ()		
		41. DISTANCE FROM AND FRONTAGE ON ROAD 20'		
42. FURTHER DESCRIPTION OF IMPORTANT FEATURES				
<p>This Queen Anne residence is characterized by an irregularity of plan and massing and a preference for surface texture (imbricated shingles gables ends). Roofs are high and multiple with typical "widow's walk" provided by the wrought iron railing on the top of the structure. Windows are narrow double-hung sashes with entablature surrounds. Note Eastlake detailing of encircling verandah (over)</p>				
43. HISTORY AND SIGNIFICANCE				
<p>A particularly attractive example of Victorian architecture in this late 19th century neighborhood.</p>				
44. DESCRIPTION OF ENVIRONMENT AND OUTBUILDINGS				
<p>Located in a residential neighborhood consisting of late 19th and early 20th century housing stock.</p>				
45. SOURCES OF INFORMATION		46. PREPARED BY		
Water permit # 8-0580 W.F. Aull 8-4-11		C. Millstein/P. Glenn		
		47. ORGANIZATION		
		Liberty-Community Dev.		
		48. DATE		
		49. REVISION DATE(S)		
		SPR. 86		
RETURN THIS FORM WHEN COMPLETED TO: OFFICE OF HISTORIC PRESERVATION P.O. BOX 176 JEFFERSON CITY, MISSOURI 65102 PH. 314-751-4096				

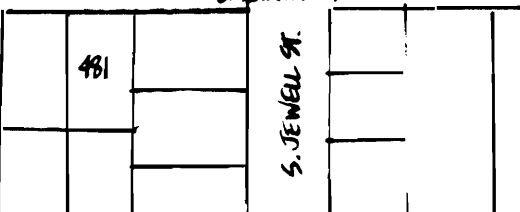
IF ADDITIONAL SPACE IS NEEDED, ATTACH SEPARATE SHEET(S) TO THIS FORM



MISSOURI OFFICE OF HISTORIC PRESERVATION

ARCHITECTURAL/HISTORIC INVENTORY SURVEY FORM

CLALCOB-063

1. NO. Roll E # 20		4. PRESENT LOCAL NAME(S) OR DESIGNATION(S) 481 E. Kansas St.		Roll E # 20	
2. COUNTY Clay		5. OTHER NAME(S)			Clay
3. LOCATION OF NEGATIVES Liberty City Hall-Comm. Dev.					
6. SPECIFIC LEGAL LOCATION TOWNSHIP _____ RANGE _____ SECTION _____ IF CITY OR TOWN, STREET ADDRESS		16. THEMATIC CATEGORY Architecture		2. COUNTY Clay	
7. CITY OR TOWN IF RURAL, VICINITY Liberty, Missouri		17. DATE(S) OR PERIOD c. 1930			4. PRESENT LOCAL NAME(S) OR DESIGNATION(S) 481 E. Kansas St.
8. DESCRIPTION OF LOCATION E. KANSAS ST. 		18. STYLE OR DESIGN Bungalow		6. TOWNSHIP	
		19. ARCHITECT OR ENGINEER unknown			RANGE
		20. CONTRACTOR OR BUILDER unknown		SECTION	
		21. ORIGINAL USE, IF APPARENT residence			
		22. PRESENT USE residence			
		23. OWNERSHIP PUBLIC () PRIVATE (X)			
UTM Coordinates: A 379580 4344980 B 377440 4344700 C D		24. OWNER'S NAME AND ADDRESS IF KNOWN Estella Fae Allen 481 E. Kansas			
10. SITE () BUILDING (X)		25. OPEN TO PUBLIC? YES () NO (X)			
11. ON NATIONAL REGISTER? YES () NO (X)		26. LOCAL CONTACT PERSON OR ORGANIZATION Liberty, Mo; Community Develop.			
12. IS IT ELIGIBLE? YES () NO (X)		27. OTHER SURVEYS IN WHICH INCLUDED			
13. PART OF ESTAB. HIST. DISTRICT? YES () NO (X)					
14. DISTRICT POTENTIAL? YES () NO ()					
15. NAME OF ESTABLISHED DISTRICT					
42. FURTHER DESCRIPTION OF IMPORTANT FEATURES Principal gable of roof echoed in smaller of porch roof. Porch roof supported by battered classical piers raised on brick plinths. Surrounds are plain; exposed rafters visible under shed roof of dormer facing E. There are two single stack brick chimneys.		<div style="border: 2px solid black; width: 100%; height: 100%; position: relative;"> <div style="position: absolute; top: 0; right: 0; bottom: 0; left: 0;"> <div style="position: absolute; top: 50%; left: 50%; transform: translate(-50%, -50%);"> <p>PHOTO MUST BE PROVIDED</p> </div> </div> </div>		5. OTHER NAME(S)	
43. HISTORY AND SIGNIFICANCE This modest, economical Bungalow is characteristic of the type popular in America from 1900 to 1930.					
44. DESCRIPTION OF ENVIRONMENT AND OUTBUILDINGS Located in a residential neighborhood consisting of late 19th and early 20th century housing stock.				6. TOWNSHIP	
45. SOURCES OF INFORMATION Water permit # 8-0590 W.M.Hall 11-8-39					RANGE
RETURN THIS FORM WHEN COMPLETED TO: OFFICE OF HISTORIC PRESERVATION P.O. BOX 176 JEFFERSON CITY, MISSOURI 65102 PH. 314-751-4096		46. PREPARED BY C. Millstein/P. Glenn		SECTION	
		47. ORGANIZATION Liberty-Community Dev.			
IF ADDITIONAL SPACE IS NEEDED, ATTACH SEPARATE SHEET(S) TO THIS FORM		48. DATE SPR. 86			
		49. REVISION DATE(S)			



MISSOURI OFFICE OF HISTORIC PRESERVATION

ARCHITECTURAL/HISTORIC INVENTORY SURVEY FORM

CLAS003-064

1. NO. Roll E # 19		4. PRESENT LOCAL NAME(S) OR DESIGNATION(S) 483 E. Kansas St.		1. NO. Roll E # 19
2. COUNTY Clay		5. OTHER NAME(S)		
3. LOCATION OF NEGATIVES Liberty City Hall-Comm. Dev.				4. PRESENT LOCAL NAME(S) OR DESIGNATION(S) 483 E. Kansas St.
6. SPECIFIC LEGAL LOCATION TOWNSHIP _____ RANGE _____ SECTION _____ IF CITY OR TOWN, STREET ADDRESS		16. THEMATIC CATEGORY Architecture		
7. CITY OR TOWN IF RURAL, VICINITY Liberty, Missouri		17. DATE(S) OR PERIOD c. 1930		6. TOWNSHIP Clay
8. DESCRIPTION OF LOCATION E. KANSAS ST.		18. STYLE OR DESIGN Bungalow		
<div style="display: flex; align-items: center;"> <div style="border: 1px solid black; padding: 5px; margin-right: 10px;"> <div style="display: flex; justify-content: space-between;"> <div style="width: 40%;"> <div style="border: 1px solid black; height: 40px; margin-bottom: 5px;"></div> <div style="border: 1px solid black; height: 40px;"></div> </div> <div style="width: 40%;"> <div style="border: 1px solid black; height: 40px; margin-bottom: 5px;"></div> <div style="border: 1px solid black; height: 40px;"></div> </div> </div> <div style="border: 1px solid black; padding: 5px; transform: rotate(-90deg); transform-origin: left top;"> 483 E. KANSAS ST. </div> </div> </div>		19. ARCHITECT OR ENGINEER unknown		8. SECTION CLAS003-064
		20. CONTRACTOR OR BUILDER unknown		
21. ORIGINAL USE, IF APPARENT residence		22. PRESENT USE residence		10. TOWNSHIP Clay
23. OWNERSHIP PUBLIC () PRIVATE (X)		24. OWNER'S NAME AND ADDRESS IF KNOWN M. Lee & Judith Minor 483 E. Kansas		
25. OPEN TO PUBLIC? YES () NO (X)		26. LOCAL CONTACT PERSON OR ORGANIZATION Liberty, Mo; Community Develop.		12. SECTION CLAS003-064
27. OTHER SURVEYS IN WHICH INCLUDED		28. NO. OF STORIES 1 1/2		
		29. BASEMENT? full YES (X) NO ()		14. RANGE 22'
		30. FOUNDATION MATERIAL concrete block		
		31. WALL CONSTRUCTION frame		16. TOWNSHIP Clay
		32. ROOF TYPE AND MATERIAL gable/asphalt shin.		
		33. NO. OF BAYS FRONT 3 SIDE 4		18. SECTION CLAS003-064
		34. WALL TREATMENT stucco		
		35. PLAN SHAPE rectangular		20. RANGE 22'
		36. CHANGES (EXPLAIN IN NO. 42) ADDITION () ALTERED () MOVED ()		
		37. CONDITION INTERIOR unknown EXTERIOR good		22. TOWNSHIP Clay
		38. PRESERVATION UNDERWAY? YES () NO (X)		
		39. ENDANGERED? BY WHAT? YES () NO (X)		24. SECTION CLAS003-064
		40. VISIBLE FROM PUBLIC ROAD? YES (X) NO ()		
		41. DISTANCE FROM AND FRONTAGE ON ROAD 22'		26. RANGE 22'
42. FURTHER DESCRIPTION OF IMPORTANT FEATURES Decorative embellishments here include: a gablet with carved and turned brackets over the entryway; wrought iron porch railing and coupled classically inspired piers supporting the gable of the E porch. Window moldings are plain and there is a single stack brick exterior chimney.		<div style="border: 2px solid black; padding: 20px; transform: rotate(45deg); transform-origin: center;"> <div style="transform: rotate(-45deg);">PHOTO MUST BE PROVIDED</div> </div>		28. TOWNSHIP Clay
43. HISTORY AND SIGNIFICANCE This modest economical bungalow is characteristic of the type popular in America from 1900 to 1930.				
44. DESCRIPTION OF ENVIRONMENT AND OUTBUILDINGS Located in a residential neighborhood consisting of late 19th and early 20th century housing stock.				30. SECTION CLAS003-064
45. SOURCES OF INFORMATION Water permit # 8-0600 Mrs. Leo B. Soper 8-19-30		46. PREPARED BY C. Millstein/P. Glenn		
		47. ORGANIZATION Liberty-Community Dev.		32. RANGE 22'
RETURN THIS FORM WHEN COMPLETED TO: OFFICE OF HISTORIC PRESERVATION P.O. BOX 176 JEFFERSON CITY, MISSOURI 65102 PH. 314-751-4096		48. DATE SPR. 86		
IF ADDITIONAL SPACE IS NEEDED, ATTACH SEPARATE SHEET(S) TO THIS FORM		49. REVISION DATE(S)		



MISSOURI OFFICE OF HISTORIC PRESERVATION

ARCHITECTURAL/HISTORIC INVENTORY SURVEY FORM

CLAS003-065

1. NO. Roll C #23		4. PRESENT LOCAL NAME(S) OR DESIGNATION(S) 200 Laura Street		1. NO. Roll C #23
2. COUNTY Clay		5. OTHER NAME(S)		
3. LOCATION OF NEGATIVES Liberty City Hall-Comm. Dev.				4. PRESENT LOCAL NAME(S) OR DESIGNATION(S) 200 Laura Street
6. SPECIFIC LEGAL LOCATION TOWNSHIP _____ RANGE _____ SECTION _____ IF CITY OR TOWN, STREET ADDRESS		16. THEMATIC CATEGORY Architecture		
7. CITY OR TOWN IF RURAL, VICINITY Liberty, Missouri		17. DATE(S) OR PERIOD c. c. 1922		29. BASEMENT? YES (X) NO ()
8. DESCRIPTION OF LOCATION		18. STYLE OR DESIGN Folk House: Gable-Front		
<div style="display: flex; align-items: center;"> <div style="writing-mode: vertical-rl; transform: rotate(180deg);">Mississippi</div> <div style="border: 1px solid black; padding: 5px; margin: 0 10px;"> 200 Laura </div> <div style="writing-mode: vertical-rl; transform: rotate(180deg);">Leonard</div> </div>		19. ARCHITECT OR ENGINEER unknown		31. WALL CONSTRUCTION frame
		20. CONTRACTOR OR BUILDER unknown		
		21. ORIGINAL USE, IF APPARENT residence		33. NO. OF BAYS FRONT 3 SIDE 2
		22. PRESENT USE apartments		
		23. OWNERSHIP PUBLIC () PRIVATE (X)		35. PLAN SHAPE irregular
		24. OWNER'S NAME AND ADDRESS IF KNOWN		
9. COORDINATES LAT _____ LONG _____		25. OPEN TO PUBLIC? YES () NO (X)		37. CONDITION INTERIOR unknown EXTERIOR fair
10. SITE () STRUCTURE () BUILDING (X) OBJECT ()		26. LOCAL CONTACT PERSON OR ORGANIZATION Liberty, MO; Community Develop.		
11. ON NATIONAL REGISTER? YES () NO (X)		27. OTHER SURVEYS IN WHICH INCLUDED		39. ENDANGERED? BY WHAT? YES (X) remuddling NO ()
12. IS IT ELIGIBLE? YES () NO (X)				
13. PART OF ESTAB. YES () NO (X)				41. DISTANCE FROM AND FRONTAGE ON ROAD 10' Laura Street
14. DISTRICT POTENTIAL? YES () NO ()				
15. NAME OF ESTABLISHED DISTRICT				6. TOWNSHIP
42. FURTHER DESCRIPTION OF IMPORTANT FEATURES Some of the original charm of this gable-front folk house remains: The colored glass window panes and imbricated gable, south facade. Portions of the original clapboard are extant. Fenestration is double-hung, sash-type with simple wooden surrounds. Secondary entrance (west elevation) and rear addition, non-original. Front or south shed roof porch possibly non-original.				
43. HISTORY AND SIGNIFICANCE See 313 Mississippi				8. SECTION
44. DESCRIPTION OF ENVIRONMENT AND OUTBUILDINGS Located in a neighborhood consisting of late 19th and early 20th century housing stock.				
45. SOURCES OF INFORMATION Water permit # 8-1190 3/25/22 Moffert Kincaid				10. SECTION
RETURN THIS FORM WHEN COMPLETED TO: OFFICE OF HISTORIC PRESERVATION P.O. BOX 176 JEFFERSON CITY, MISSOURI 65102 PH. 314-751-4096				
IF ADDITIONAL SPACE IS NEEDED, ATTACH SEPARATE SHEET(S) TO THIS FORM				47. ORGANIZATION Liberty-Community Dev.
				49. REVISION DATE(S)



MISSOURI OFFICE OF HISTORIC PRESERVATION

ARCHITECTURAL/HISTORIC INVENTORY SURVEY FORM

CLAS003-0660

1. NO. Roll C #25		4. PRESENT LOCAL NAME(S) OR DESIGNATION(S) 207 Laura Street		1. NO. Roll C #25	
2. COUNTY Clay		5. OTHER NAME(S)			2. COUNTY Clay
3. LOCATION OF NEGATIVES Liberty City Hall-Comm. Dev.					
6. SPECIFIC LEGAL LOCATION TOWNSHIP _____ RANGE _____ SECTION _____ IF CITY OR TOWN, STREET ADDRESS		16. THEMATIC CATEGORY Architecture		4. PRESENT LOCAL NAME(S) OR DESIGNATION(S) 207 Laura Street	
7. CITY OR TOWN IF RURAL, VICINITY Liberty, Missouri		17. DATE(S) OR PERIOD c. 1910			
8. DESCRIPTION OF LOCATION <div style="display: flex; align-items: center; justify-content: space-around;"> <div style="text-align: center;"> </div> <div style="text-align: center;"> <p>Liberty</p> <p>Laura</p> <p>207</p> </div> <div style="text-align: center;"> <p>Leonard</p> </div> </div>		18. STYLE OR DESIGN Folk House: Gable-Front-&-Wing		5. OTHER NAME(S)	
		19. ARCHITECT OR ENGINEER unknown			
		20. CONTRACTOR OR BUILDER unknown			
		21. ORIGINAL USE, IF APPARENT residence			
9. COORDINATES LAT _____ LONG _____		22. PRESENT USE apartment		6. TOWNSHIP	
10. SITE () STRUCTURE () BUILDING (x) OBJECT ()		23. OWNERSHIP PUBLIC () PRIVATE (x)			
11. ON NATIONAL REGISTER? YES () NO (x)		24. OWNER'S NAME AND ADDRESS IF KNOWN Lyle W. and Francy J. Kraft 1347 Camelot, Liberty, MO		7. RANGE	
12. IS IT ELIGIBLE? YES () NO (x)		25. OPEN TO PUBLIC? YES () NO (x)			
13. PART OF ESTAB. HIST. DISTRICT? YES () NO (x)		26. LOCAL CONTACT PERSON OR ORGANIZATION Liberty, MO; Community Develop.		8. SECTION	
14. DISTRICT POTENTIAL? YES () NO ()		27. OTHER SURVEYS IN WHICH INCLUDED			
15. NAME OF ESTABLISHED DISTRICT		28. NO. OF STORIES 2			
		29. BASEMENT? YES (x) NO ()			
		30. FOUNDATION MATERIAL concrete			
		31. WALL CONSTRUCTION frame			
		32. ROOF TYPE AND MATERIAL gable/asphalt shingle			
		33. NO. OF BAYS FRONT 3 SIDE 2			
		34. WALL TREATMENT asbestos shingle			
		35. PLAN SHAPE "L"			
		36. CHANGES (EXPLAIN IN NO. 42) ADDITION () ALTERED (x) MOVED ()			
		37. CONDITION INTERIOR unknown EXTERIOR fair			
		38. PRESERVATION UNDERWAY? YES () NO (x)			
		39. ENDANGERED? BY WHAT? YES () NO (x)			
		40. VISIBLE FROM PUBLIC ROAD? YES (x) NO ()			
		41. DISTANCE FROM AND FRONTAGE ON ROAD 10' Laura Street			
42. FURTHER DESCRIPTION OF IMPORTANT FEATURES Common for this type of structure, a porch (which has been closed-in), has been placed within the "L" made by the two wings. Fenestration is long and narrow, double-hung, sash-type with simple entablature surrounds. Two brick chimneys: one straddle ridge and one rear slope. Secondary entrance, 2nd floor rear or south elevation.		<div style="border: 1px solid black; padding: 20px; width: 100%;"> <p>PHOTO MUST BE PROVIDED</p> </div>			
43. HISTORY AND SIGNIFICANCE See 402 Doniphan Street					
44. DESCRIPTION OF ENVIRONMENT AND OUTBUILDINGS Chain link fence, east, west and south property lines. Located in a neighborhood consisting of late 19th and early 20th century housing stock.					
45. SOURCES OF INFORMATION Water permit # 8-1170 10/14/10 R.W. Bertrand		46. PREPARED BY C. Millstein/P. Glenn			
		47. ORGANIZATION Liberty-Community Dev.			
RETURN THIS FORM WHEN COMPLETED TO: OFFICE OF HISTORIC PRESERVATION P.O. BOX 176 JEFFERSON CITY, MISSOURI 65102 PH. 314-751-4096		48. DATE SPR. 86			
IF ADDITIONAL SPACE IS NEEDED, ATTACH SEPARATE SHEET(S) TO THIS FORM		49. REVISION DATE(S)			



MISSOURI OFFICE OF HISTORIC PRESERVATION

ARCHITECTURAL/HISTORIC INVENTORY SURVEY FORM

CLASCOO3-067

1. NO. Roll C #24		4. PRESENT LOCAL NAME(S) OR DESIGNATION(S) 208 Laura Street		1. NO. Roll C #24	
2. COUNTY Clay		5. OTHER NAME(S)			2. COUNTY Clay
3. LOCATION OF NEGATIVES Liberty City Hall-Comm. Dev.					
6. SPECIFIC LEGAL LOCATION TOWNSHIP _____ RANGE _____ SECTION _____ IF CITY OR TOWN, STREET ADDRESS		16. THEMATIC CATEGORY Architecture		4. PRESENT LOCAL NAME(S) OR DESIGNATION(S) 208 Laura Street	
7. CITY OR TOWN IF RURAL, VICINITY Liberty, Missouri		17. DATE(S) OR PERIOD c. 1916			
8. DESCRIPTION OF LOCATION <div style="display: flex; align-items: center;"> <div style="writing-mode: vertical-rl; transform: rotate(180deg); margin-right: 5px;">Liberty</div> <div style="border: 1px solid black; padding: 5px; text-align: center; width: 100px;">208</div> <div style="writing-mode: vertical-rl; transform: rotate(180deg); margin-left: 5px;">Leonard</div> </div> <div style="display: flex; align-items: center;"> <div style="writing-mode: vertical-rl; transform: rotate(180deg); margin-right: 5px;">Laura</div> <div style="border: 1px solid black; padding: 5px; text-align: center; width: 100px;"></div> <div style="writing-mode: vertical-rl; transform: rotate(180deg); margin-left: 5px;"></div> </div>		18. STYLE OR DESIGN Folk House: Gable-Front-&-Wing		28. NO. OF STORIES 1	
		19. ARCHITECT OR ENGINEER unknown		29. BASEMENT? YES (x) NO ()	
		20. CONTRACTOR OR BUILDER unknown		30. FOUNDATION MATERIAL brick	
		21. ORIGINAL USE, IF APPARENT residence		31. WALL CONSTRUCTION frame	
22. PRESENT USE residence		32. ROOF TYPE AND MATERIAL gable/asphalt shingle	5. OTHER NAME(S)		
23. OWNERSHIP PUBLIC () PRIVATE (x)		33. NO. OF BAYS FRONT 2 SIDE 2			
24. OWNER'S NAME AND ADDRESS IF KNOWN Earl and Hazel Taylor 1800 Place Liberte, Liberty, MO		34. WALL TREATMENT asbestos shingle	6. TOWNSHIP		
25. OPEN TO PUBLIC? YES () NO (x)		35. PLAN SHAPE "L"			
26. LOCAL CONTACT PERSON OR ORGANIZATION Liberty, MO; Community Develop.		36. CHANGES (EXPLAIN IN NO. 42) ADDITION () ALTERED (x) MOVED ()	RANGE		
27. OTHER SURVEYS IN WHICH INCLUDED		37. CONDITION unknown INTERIOR fair EXTERIOR			
28. DISTANCE FROM AND FRONTAGE ON ROAD 10' Laura Street		38. PRESERVATION UNDERWAY? YES () NO (x)	SECTION		
29. ENDANGERED? BY WHAT? YES () NO (x)		39. VISIBLE FROM PUBLIC ROAD? YES (x) NO ()			
30. DISTANCE FROM AND FRONTAGE ON ROAD 10' Laura Street		40. DISTANCE FROM AND FRONTAGE ON ROAD 10' Laura Street			
41. FURTHER DESCRIPTION OF IMPORTANT FEATURES This modest cottage has a shed roof porch placed between the "L" made by the two wings, south façade. Projecting bay, south façade with box-like entablature and carved, paired brackets. Long and narrow fenestration is double-hung, sash-type with simple wooden surrounds. Built-in garage, south façade.				PHOTO MUST BE PROVIDED	
42. HISTORY AND SIGNIFICANCE See See 402 Doniphan Street					
43. DESCRIPTION OF ENVIRONMENT AND OUTBUILDINGS Located in a neighborhood consisting of late 19th and early 20th century housing stock.					
44. SOURCES OF INFORMATION					
45. PREPARED BY C. Millstein/P. Glenn					
46. ORGANIZATION Liberty-Community Dev.					
47. DATE 48. REVISION DATE(S) SPR. 86					

RETURN THIS FORM WHEN COMPLETED TO: OFFICE OF HISTORIC PRESERVATION
P.O. BOX 176
JEFFERSON CITY, MISSOURI 65102
PH. 314-751-4096

IF ADDITIONAL SPACE IS NEEDED, ATTACH SEPARATE SHEET(S) TO THIS FORM



MISSOURI OFFICE OF HISTORIC PRESERVATION

ARCHITECTURAL/HISTORIC INVENTORY SURVEY FORM

CLAS003-0608

1. NO. Roll C #28		4. PRESENT LOCAL NAME(S) OR DESIGNATION(S) 211 Laura Street		1. NO. Roll C #28	
2. COUNTY Clay		5. OTHER NAME(S)			2. COUNTY Clay
3. LOCATION OF NEGATIVES Liberty City Hall-Comm. Dev.					
6. SPECIFIC LEGAL LOCATION TOWNSHIP _____ RANGE _____ SECTION _____ IF CITY OR TOWN, STREET ADDRESS		16. THEMATIC CATEGORY Architecture		4. PRESENT LOCAL NAME(S) OR DESIGNATION(S) 211 Laura Street	
7. CITY OR TOWN IF RURAL, VICINITY Liberty, Missouri		17. DATE(S) OR PERIOD c. 1916			
8. DESCRIPTION OF LOCATION <div style="text-align: center; margin-top: 20px;"> </div>		18. STYLE OR DESIGN Folk House: Gable-Front-&-Wing			
		19. ARCHITECT OR ENGINEER unknown			
		20. CONTRACTOR OR BUILDER unknown			
		21. ORIGINAL USE, IF APPARENT residence			
9. COORDINATES LAT _____ LONG _____		22. PRESENT USE residence			
10. SITE () STRUCTURE () BUILDING (X) OBJECT ()		23. OWNERSHIP PUBLIC () PRIVATE (X)			
11. ON NATIONAL REGISTER? YES () NO (X)		24. OWNER'S NAME AND ADDRESS IF KNOWN Lauren and Linden Wiese Box 257 Liberty, MO			
12. IS IT ELIGIBLE? YES () NO (X)		25. OPEN TO PUBLIC? YES () NO (X)			
13. PART OF ESTAB. HIST. DISTRICT? YES () NO (X)		26. LOCAL CONTACT PERSON OR ORGANIZATION Liberty, MO; Community Develop.			
14. DISTRICT POTENTIAL? YES () NO ()		27. OTHER SURVEYS IN WHICH INCLUDED			
15. NAME OF ESTABLISHED DISTRICT		28. NO. OF STORIES 1		5. OTHER NAME(S)	
42. FURTHER DESCRIPTION OF IMPORTANT FEATURES While similar in silhouette to 212 Laura, much of the Queen Anne charm is missing. Projecting bay, east end. Hip roof porch, north end, with non-original decorative wrought-iron support and corner bracket. Fenestration, long and narrow double-hung, sash-type with simple entablature surrounds. Asbestos siding, non-original.		29. BASEMENT? YES (X) NO ()			
		30. FOUNDATION MATERIAL concrete			
		31. WALL CONSTRUCTION frame			
		32. ROOF TYPE AND MATERIAL hip/x-gable/asph. shingle			
		33. NO. OF BAYS FRONT 2 SIDE 2			
		34. WALL TREATMENT asbestos shingle			
		35. PLAN SHAPE "L"			
		36. CHANGES (EXPLAIN IN NO. 42) ADDITION () ALTERED (X) MOVED ()			
		37. CONDITION INTERIOR _____ EXTERIOR good			
		38. PRESERVATION UNDERWAY? YES () NO (X)		6. TOWNSHIP	
		39. ENDANGERED? BY WHAT? YES () NO (X)			
		40. VISIBLE FROM PUBLIC ROAD? YES (X) NO ()		RANGE	
		41. DISTANCE FROM AND FRONTAGE ON ROAD 12' Laura Street			
43. HISTORY AND SIGNIFICANCE See 402 Doniphan		<div style="border: 2px solid black; padding: 20px; width: 100%;"> <p style="text-align: center; font-weight: bold;">PHOTO MUST BE PROVIDED</p> </div>		SECTION	
44. DESCRIPTION OF ENVIRONMENT AND OUTBUILDINGS Located in a neighborhood consisting of late 19th and early 20th century housing stock.					
45. SOURCES OF INFORMATION Water permit # 0-1160 10/31/16 C.B. Johnson		46. PREPARED BY C. Millstein/P. Glenn			
RETURN THIS FORM WHEN COMPLETED TO: OFFICE OF HISTORIC PRESERVATION P.O. BOX 176 JEFFERSON CITY, MISSOURI 65102 PH. 314-751-4096		47. ORGANIZATION Liberty-Community Dev.			
		48. DATE SPR. 86		49. REVISION DATE(S)	

IF ADDITIONAL SPACE IS NEEDED, ATTACH SEPARATE SHEET(S) TO THIS FORM



MISSOURI OFFICE OF HISTORIC PRESERVATION

ARCHITECTURAL/HISTORIC INVENTORY SURVEY FORM

CLAS002-069

1. NO. Roll C #26		4. PRESENT LOCAL NAME(S) OR DESIGNATION(S) 212 Laura Street		1. NO. Roll C #26	
2. COUNTY Clay		5. OTHER NAME(S)			2. COUNTY Clay
3. LOCATION OF NEGATIVES Liberty City Hall-Comm. Dev.					
6. SPECIFIC LEGAL LOCATION TOWNSHIP _____ RANGE _____ SECTION _____ IF CITY OR TOWN, STREET ADDRESS		16. THEMATIC CATEGORY Architecture		4. PRESENT LOCAL NAME(S) OR DESIGNATION(S) 212 Laura Street	
7. CITY OR TOWN IF RURAL, VICINITY Liberty, Missouri		17. DATE(S) OR PERIOD c. 1913			
8. DESCRIPTION OF LOCATION <div style="text-align: center;"> </div>		18. STYLE OR DESIGN Victorian: Queen Anne Cottage		28. NO. OF STORIES 1	
		19. ARCHITECT OR ENGINEER unknown		29. BASEMENT? YES (X) NO ()	
		20. CONTRACTOR OR BUILDER unknown		30. FOUNDATION MATERIAL stone	
		21. ORIGINAL USE, IF APPARENT residence		31. WALL CONSTRUCTION frame	
22. PRESENT USE residence		32. ROOF TYPE AND MATERIAL hip/asphalt shingle		5. OTHER NAME(S)	
23. OWNERSHIP PUBLIC () PRIVATE (X)		33. NO. OF BAYS FRONT 2 SIDE 2			
24. OWNER'S NAME AND ADDRESS IF KNOWN James A. and Sherry A. Bowles		34. WALL TREATMENT asbestos shingle		6. TOWNSHIP	
25. OPEN TO PUBLIC? YES () NO (X)		35. PLAN SHAPE irregular			
26. LOCAL CONTACT PERSON OR ORGANIZATION Liberty, MO; Community Develop.		36. CHANGES (EXPLAIN IN NO. 42) ADDITION () ALTERED (X) MOVED ()		RANGE	
27. OTHER SURVEYS IN WHICH INCLUDED		37. CONDITION INTERIOR unknown EXTERIOR good			
28. DISTANCE FROM AND FRONTAGE ON ROAD 20' Laura Street		38. PRESERVATION UNDERWAY? YES () NO (X)		SECTION	
29. ENDANGERED? BY WHAT? YES () NO (X)		39. VISIBLE FROM PUBLIC ROAD? YES (X) NO ()			
30. DISTANCE FROM AND FRONTAGE ON ROAD 20' Laura Street		40. DISTANCE FROM AND FRONTAGE ON ROAD 20' Laura Street			
41. FURTHER DESCRIPTION OF IMPORTANT FEATURES This Queen Anne cottage has a complex silhouette, projecting bays (south and east elevation), paired carved wooden cornice brackets and a screened-in porch placed within the "L" between the two wings. Double-hung, sash-type fenestration. Brick chimney, rear slope.		<div style="border: 1px solid black; padding: 10px; width: 100%;"> <p>PHOTO MUST BE PROVIDED</p> </div>			
42. HISTORY AND SIGNIFICANCE A variation of the Queen Anne housing type, this cottage retains a minimum of the Victorian detail.					
43. DESCRIPTION OF ENVIRONMENT AND OUTBUILDINGS Chain link fence, north, west and east. Located in a neighborhood consisting of late 19th and early 20th century housing stock.					
44. SOURCES OF INFORMATION Water permit #8-1210 4/30/13 Leonard Taylor		45. PREPARED BY C. Millstein/P. Glenn			
46. ORGANIZATION Liberty-Community Dev.		47. DATE SPR. 86			
48. REVISION DATE(S)					

RETURN THIS FORM WHEN COMPLETED TO: OFFICE OF HISTORIC PRESERVATION

IF ADDITIONAL SPACE IS NEEDED, ATTACH SEPARATE SHEET(S) TO THIS FORM

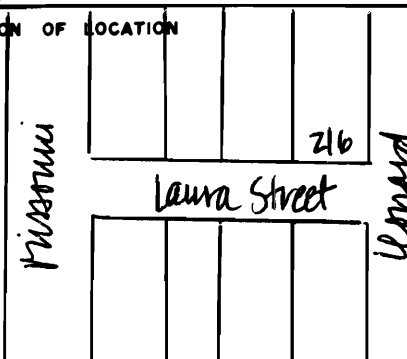
P.O. BOX 176
JEFFERSON CITY, MISSOURI 65102
PH. 314-751-4096



MISSOURI OFFICE OF HISTORIC PRESERVATION

ARCHITECTURAL/HISTORIC INVENTORY SURVEY FORM

CLAS003-070

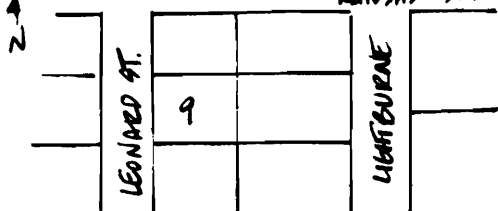
1. NO. Roll C #29		4. PRESENT LOCAL NAME(S) OR DESIGNATION(S) 216 Laura Street		1. NO. Roll C #29	
2. COUNTY Clay		5. OTHER NAME(S)			2. COUNTY Clay
3. LOCATION OF NEGATIVES Liberty City Hall-Comm. Dev.					
6. SPECIFIC LEGAL LOCATION TOWNSHIP _____ RANGE _____ SECTION _____ IF CITY OR TOWN, STREET ADDRESS		16. THEMATIC CATEGORY Architecture		4. PRESENT LOCAL NAME(S) OR DESIGNATION(S) 216 Laura Street	
7. CITY OR TOWN IF RURAL, VICINITY Liberty, Missouri		17. DATE(S) OR PERIOD c. 1911			
8. DESCRIPTION OF LOCATION 		18. STYLE OR DESIGN Folk House: I-House		28. NO. OF STORIES 2	
		19. ARCHITECT OR ENGINEER unknown		29. BASEMENT? YES (x) NO ()	
9. COORDINATES LAT _____ LONG _____		20. CONTRACTOR OR BUILDER unknown		30. FOUNDATION MATERIAL brick	
10. SITE () STRUCTURE () BUILDING (x) OBJECT ()		21. ORIGINAL USE, IF APPARENT residence		31. WALL CONSTRUCTION frame	
11. ON NATIONAL REGISTER? YES () NO (x)		22. PRESENT USE residence		32. ROOF TYPE AND MATERIAL gable/asphalt shingle	
12. IS IT ELIGIBLE? YES () NO (x)		23. OWNERSHIP PUBLIC () PRIVATE (x)		33. NO. OF BAYS FRONT 2 SIDE 1	
13. PART OF ESTAB. HIST. DISTRICT? YES () NO (x)		24. OWNER'S NAME AND ADDRESS IF KNOWN W.L. and V.E. Chapman		34. WALL TREATMENT vinyl siding	
14. DISTRICT POTENTIAL? YES () NO ()		25. OPEN TO PUBLIC? YES () NO (x)		35. PLAN SHAPE rectangular	
15. NAME OF ESTABLISHED DISTRICT		26. LOCAL CONTACT PERSON OR ORGANIZATION Liberty, MO; Community Develop.		36. CHANGES (EXPLAIN IN NO. 42) ADDITION (x) ALTERED (x) MOVED ()	
		27. OTHER SURVEYS IN WHICH INCLUDED		37. CONDITION INTERIOR unknown EXTERIOR good	
42. FURTHER DESCRIPTION OF IMPORTANT FEATURES This typical I-house has a rather plain façade. Fenestration is double-hung, sash-type with simple entablature surrounds. Wood shutters, as well as asbestos siding, non-original. Rear addition.				38. PRESERVATION UNDERWAY? YES () NO (x)	
43. HISTORY AND SIGNIFICANCE See 418 Doniphan Street				39. ENDANGERED? BY WHAT? YES () NO (x)	
44. DESCRIPTION OF ENVIRONMENT AND OUTBUILDINGS At this writing, a concrete patio is being built to the northeast. Located in a neighborhood consisting of late 19th and early 20th century housing stock.				40. VISIBLE FROM PUBLIC ROAD? YES (x) NO ()	
45. SOURCES OF INFORMATION Water permit # 8-1220 10/27/11 E.J.Mathis		46. PREPARED BY C. Millstein/P. Glenn		41. DISTANCE FROM AND FRONTAGE ON ROAD 12' Laura Street	
RETURN THIS FORM WHEN COMPLETED TO: OFFICE OF HISTORIC PRESERVATION P.O. BOX 176 JEFFERSON CITY, MISSOURI 65102 PH. 314-751-4096		47. ORGANIZATION Liberty-Community Dev.		5. OTHER NAME(S)	
IF ADDITIONAL SPACE IS NEEDED, ATTACH SEPARATE SHEET(S) TO THIS FORM		48. DATE SPR. 86			
		49. REVISION DATE(S)		6. TOWNSHIP	
				RANGE	
				SECTION	



MISSOURI OFFICE OF HISTORIC PRESERVATION

ARCHITECTURAL/HISTORIC INVENTORY SURVEY FORM

CLAS003-071

1. NO. Roll D # 21		4. PRESENT LOCAL NAME(S) OR DESIGNATION(S) 9 S. Leonard St.	
2. COUNTY Clay		5. OTHER NAME(S) Clay Seminary; Christian Science Church	
3. LOCATION OF Liberty City Hall- NEGATIVES Comm. Dev.			
6. SPECIFIC LEGAL LOCATION TOWNSHIP _____ RANGE _____ SECTION _____ IF CITY OR TOWN, STREET ADDRESS		16. THEMATIC CATEGORY Architecture	
7. CITY OR TOWN IF RURAL, VICINITY Liberty, Missouri		17. DATE(S) OR PERIOD 1842	
8. DESCRIPTION OF LOCATION 		18. STYLE OR DESIGN Bungalow	
		19. ARCHITECT OR ENGINEER unknown	
		20. CONTRACTOR OR BUILDER unknown	
		21. ORIGINAL USE, IF APPARENT Seminary	
		22. PRESENT USE church	
		23. OWNERSHIP PUBLIC () PRIVATE (X)	
UTM Coordinates: A 379580 4344980 B 377440 4344700 C D		24. OWNER'S NAME AND ADDRESS IF KNOWN	
10. SITE () BUILDING (X)		25. OPEN TO PUBLIC? YES () NO (X)	
11. ON NATIONAL REGISTER? YES () NO (X)		26. LOCAL CONTACT PERSON OR ORGANIZATION Liberty, Mo; Community Develop.	
12. IS IT ELIGIBLE? YES () NO (X)		27. OTHER SURVEYS IN WHICH INCLUDED Clay Heritage. Historic Homes of Clay County, Clay County Archives	
13. PART OF ESTAB. YES () HIST. DISTRICT? NO (X)		28. NO. OF STORIES 1 1/2	
14. DISTRICT POTENTIAL? YES () NO ()		29. BASEMENT? full YES (X) NO ()	
15. NAME OF ESTABLISHED DISTRICT		30. FOUNDATION MATERIAL poured concrete	
		31. WALL CONSTRUCTION frame & masonry	
		32. ROOF TYPE AND MATERIAL gable/asphalt shin.	
		33. NO. OF BAYS FRONT 3 SIDE 2	
		34. WALL TREATMENT stucco over brick	
		35. PLAN SHAPE rectangular	
		36. CHANGES (EXPLAIN IN NO. 42) ADDITION () ALTERED (X) MOVED ()	
		37. CONDITION INTERIOR unknown EXTERIOR very poor	
		38. PRESERVATION UNDERWAY? YES () NO (X)	
		39. ENDANGERED? YES () BY WHAT? NO (X)	
		40. VISIBLE FROM PUBLIC ROAD? YES (X) NO ()	
		41. DISTANCE FROM AND FRONTAGE ON ROAD 10'	

42. FURTHER DESCRIPTION OF IMPORTANT FEATURES Principal entrance in NW bay designated by gabled portico supported by classically inspired piers. Openings have plain wood moldings with the exception of double sash window in gable end with lable lintel. A pair of dormers with gable roofs, exposed rafters and clapboard cladding face S.	PHOTO MUST BE PROVIDED
---	------------------------

43. HISTORY AND SIGNIFICANCE Originally built of brick by the Methodists in 1842, the structure later became part of the Clay Seminary Girl's School started by Professor James Love in 1855. A fire destroyed the large frame school building to the East in 1879 and the school was closed.
--

44. DESCRIPTION OF ENVIRONMENT AND OUTBUILDINGS Located in a residential neighborhood consisting of late 19th and early 20th century housing stock.
--

45. SOURCES OF INFORMATION Water permit #12-0010 V.M.Patton 12-0010	46. PREPARED BY C. Millstein/P. Glenn
--	--

RETURN THIS FORM WHEN COMPLETED TO: OFFICE OF HISTORIC PRESERVATION
P.O. BOX 176
JEFFERSON CITY, MISSOURI 65102
PH. 314-751-4096

IF ADDITIONAL SPACE IS NEEDED, ATTACH SEPARATE SHEET(S) TO THIS FORM

47. ORGANIZATION Liberty-Community Dev.	48. DATE SPR. 86	49. REVISION DATE(S)
--	---------------------	----------------------

Roll D #21

2. COUNTY
Clay

4. PRESENT LOCAL NAME(S) OR DESIGNATION(S)
9 S. Leonard

5. CLAY SEMINARY; Christian Sci. Church

6. TOWNSHIP

RANGE

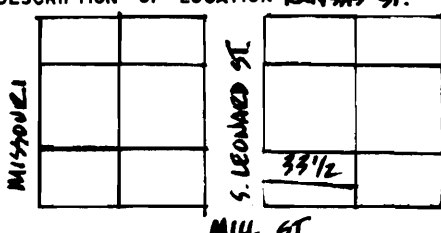
SECTION



MISSOURI OFFICE OF HISTORIC PRESERVATION

ARCHITECTURAL/HISTORIC INVENTORY SURVEY FORM

CLAS003-072

1. NO. Roll D #23		4. PRESENT LOCAL NAME(S) OR DESIGNATION(S) 33½ S. Leonard St.		1. NO. Roll D #23
2. COUNTY Clay		5. OTHER NAME(S)		
3. LOCATION OF NEGATIVES Liberty City Hall-Comm. Dev.				4. PRESENT LOCAL NAME(S) OR DESIGNATION(S) 33½ S. Leonard St.
6. SPECIFIC LEGAL LOCATION TOWNSHIP _____ RANGE _____ SECTION _____ IF CITY OR TOWN, STREET ADDRESS		16. THEMATIC CATEGORY Architecture		
7. CITY OR TOWN IF RURAL, VICINITY Liberty, Missouri		17. DATE(S) OR PERIOD c. 1910		29. BASEMENT ? YES (X) NO () full
8. DESCRIPTION OF LOCATION 		18. STYLE OR DESIGN Vernacular		30. FOUNDATION MATERIAL limestone
		19. ARCHITECT OR ENGINEER unknown		31. WALL CONSTRUCTION frame
		20. CONTRACTOR OR BUILDER unknown		32. ROOF TYPE AND MATERIAL gable/asphalt shin.
		21. ORIGINAL USE, IF APPARENT residence		33. NO. OF BAYS FRONT 3 SIDE 4
		22. PRESENT USE residence		34. WALL TREATMENT asbestos shingle
		23. OWNERSHIP PUBLIC () PRIVATE (X)		35. PLAN SHAPE L
UTM Coordinates: A 379580 4344980 B 377440 4344700 C D		24. OWNER'S NAME AND ADDRESS IF KNOWN		36. CHANGES (EXPLAIN IN NO. 42) ADDITION () ALTERED () MOVED ()
		25. OPEN TO PUBLIC ? YES () NO (X)		37. CONDITION INTERIOR unknown EXTERIOR fair
10. SITE () BUILDING (X) STRUCTURE () OBJECT ()		26. LOCAL CONTACT PERSON OR ORGANIZATION Liberty, Mo; Community Develop.		38. PRESERVATION UNDERWAY ? YES () NO (X)
11. ON NATIONAL REGISTER ? YES () NO (X)		27. OTHER SURVEYS IN WHICH INCLUDED		39. ENDANGERED ? BY WHAT ? YES () NO (X)
13. PART OF ESTAB. HIST. DISTRICT ? YES () NO (X)				40. VISIBLE FROM PUBLIC ROAD ? YES (X) NO ()
14. DISTRICT POTENTIAL ? YES () NO ()				41. DISTANCE FROM AND FRONTAGE ON ROAD 10'
15. NAME OF ESTABLISHED DISTRICT				5. OTHER NAME(S)
42. FURTHER DESCRIPTION OF IMPORTANT FEATURES Derived from the Gable Front and Wing style, this home has a similar compound shape with a front gable and cross gable set at right angles to the facade. A front porch extends across the W facade supported by classically inspired porch posts set on paneled plinths. All openings have entablature surrounds.		PHOTO MUST BE PROVIDED		
43. HISTORY AND SIGNIFICANCE See 402 Doniphan St.				
44. DESCRIPTION OF ENVIRONMENT AND OUTBUILDINGS Located in a residential neighborhood consisting of late 19th and early 20th century housing stock.				
45. SOURCES OF INFORMATION				6. TOWNSHIP
46. PREPARED BY C. Millstein/P. Glenn				
47. ORGANIZATION Liberty-Community Dev.				RANGE
48. DATE 49. REVISION DATE(S) SPR. 86				
RETURN THIS FORM WHEN COMPLETED TO: OFFICE OF HISTORIC PRESERVATION P.O. BOX 176 JEFFERSON CITY, MISSOURI 65102 PH. 314-751-4096				
IF ADDITIONAL SPACE IS NEEDED, ATTACH SEPARATE SHEET(S) TO THIS FORM				

1. NO.
Roll D #23

2. COUNTY
Clay

4. PRESENT LOCAL NAME(S) OR DESIGNATION(S)
33½ S. Leonard St.

5. OTHER NAME(S)

6. TOWNSHIP

RANGE

SECTION



MISSOURI OFFICE OF HISTORIC PRESERVATION

ARCHITECTURAL/HISTORIC INVENTORY SURVEY FORM

CLAS002-072

1. NO. Roll D # 14		4. PRESENT LOCAL NAME(S) OR DESIGNATION(S) 114-116 N. Leonard St.		1. NO. Roll D # 14
2. COUNTY Clay		5. OTHER NAME(S) Mason Apartments		
3. LOCATION OF NEGATIVES Liberty City Hall-Comm. Dev.				4. PRESENT LOCAL NAME(S) OR DESIGNATION(S) 114-116 N. Leonard St.
6. SPECIFIC LEGAL LOCATION TOWNSHIP _____ RANGE _____ SECTION _____ IF CITY OR TOWN, STREET ADDRESS		16. THEMATIC CATEGORY Architecture		
7. CITY OR TOWN IF RURAL, VICINITY Liberty, Missouri		17. DATE(S) OR PERIOD c. 1909		6. RANGE
<div style="border: 1px solid black; padding: 5px;"> <p>8. DESCRIPTION OF LOCATION</p> <p style="text-align: center;">E. FRANKLIN ST.</p> </div>		18. STYLE OR DESIGN Vernacular		
		19. ARCHITECT OR ENGINEER unknown		
		20. CONTRACTOR OR BUILDER unknown		8. OTHER NAME(S) Mason Apartments
		21. ORIGINAL USE, IF APPARENT apartment		
		22. PRESENT USE apartment		9. TOWNSHIP Clay
		23. OWNERSHIP PUBLIC () PRIVATE (X)		
		24. OWNER'S NAME AND ADDRESS IF KNOWN		10. RANGE
		25. OPEN TO PUBLIC? YES () NO (X)		
		26. LOCAL CONTACT PERSON OR ORGANIZATION Liberty, Mo; Community Develop.		11. SECTION
		27. OTHER SURVEYS IN WHICH INCLUDED		
10. SITE () STRUCTURE () BUILDING (X) OBJECT ()		28. NO. OF STORIES 3		12. SECTION
11. ON NATIONAL REGISTER? YES () NO (X) 12. IS IT ELIGIBLE? YES () NO (X)		29. BASEMENT? full YES (X) NO ()		
13. PART OF ESTAB. HIST. DISTRICT? YES () NO (X) 14. DISTRICT POTENTIAL? YES () NO ()		30. FOUNDATION MATERIAL limestone		13. SECTION
15. NAME OF ESTABLISHED DISTRICT		31. WALL CONSTRUCTION frame & masonry		
		32. ROOF TYPE AND MATERIAL flat/ tar & gravel		14. SECTION
		33. NO. OF BAYS FRONT 4 SIDE 5		
		34. WALL TREATMENT stretcher bond		15. SECTION
		35. PLAN SHAPE rectangular		
		36. CHANGES (EXPLAIN IN NO. 42) ADDITION () ALTERED () MOVED ()		16. SECTION
		37. CONDITION INTERIOR unknown EXTERIOR good		
		38. PRESERVATION UNDERWAY? YES () NO (X)		17. SECTION
		39. ENDANGERED? BY WHAT? YES () NO (X)		
		40. VISIBLE FROM PUBLIC ROAD? YES (X) NO ()		18. SECTION
		41. DISTANCE FROM AND FRONTAGE ON ROAD 15'		
42. FURTHER DESCRIPTION OF IMPORTANT FEATURES Reminiscent of the Kansas City Porch style of apartment house are the two-tiered porches flanking the front door on the principal West facade. Windows are set into the brick cladding accented by smooth stone lugsills. String courses are delineated by a continuous line of upright bricks encircling the facade and connecting the tops of each window on each floor, respectively. A corbeled (over)				19. SECTION
<div style="border: 2px solid black; padding: 20px; width: 100%;"> PHOTO MUST BE PROVIDED </div>				
43. HISTORY AND SIGNIFICANCE An early 20th century apartment house in a neighborhood of largely single-family residences.				
44. DESCRIPTION OF ENVIRONMENT AND OUTBUILDINGS Located in a residential neighborhood consisting of late 19th and early 20th century housing stock.				
45. SOURCES OF INFORMATION Water permit # 8-1100 5-5-09 Mildred Mason				20. SECTION
46. PREPARED BY C. Millstein/P. Glenn				
47. ORGANIZATION Liberty-Community Dev.				21. SECTION
48. DATE SPR. 86 49. REVISION DATE(S)				
RETURN THIS FORM WHEN COMPLETED TO: OFFICE OF HISTORIC PRESERVATION P.O. BOX 176 JEFFERSON CITY, MISSOURI 65102 PH. 314-751-4096				

IF ADDITIONAL SPACE IS NEEDED, ATTACH SEPARATE SHEET(S) TO THIS FORM



MISSOURI OFFICE OF HISTORIC PRESERVATION

ARCHITECTURAL/HISTORIC INVENTORY SURVEY FORM

CLAS003-074

1. NO. Roll D #13		4. PRESENT LOCAL NAME(S) OR DESIGNATION(S) 117 N. Leonard St.		1. NO. Roll D #13	
2. COUNTY Clay		5. OTHER NAME(S)			2. COUNTY Clay
3. LOCATION OF NEGATIVES Liberty City Hall- Comm. Dev.					
6. SPECIFIC LEGAL LOCATION TOWNSHIP _____ RANGE _____ SECTION _____ IF CITY OR TOWN, STREET ADDRESS		16. THEMATIC CATEGORY Architecture		4. PRESENT LOCAL NAME(S) OR DESIGNATION(S) 117 N. Leonard St.	
7. CITY OR TOWN IF RURAL, VICINITY Liberty, Missouri		17. DATE(S) OR PERIOD c. 1909			
<div style="border: 1px solid black; padding: 5px;"> <p>8. DESCRIPTION OF LOCATION</p> <p style="text-align: center;">E. FRANKLIN ST.</p> </div>		18. STYLE OR DESIGN Folk; Gable Front & Wing			
		19. ARCHITECT OR ENGINEER unknown			
		20. CONTRACTOR OR BUILDER unknown			
		21. ORIGINAL USE, IF APPARENT residence			28. NO. OF STORIES 1
22. PRESENT USE residence		29. BASEMENT? full YES (X) NO ()			
23. OWNERSHIP PUBLIC () PRIVATE (X)		30. FOUNDATION MATERIAL limestone			
24. OWNER'S NAME AND ADDRESS IF KNOWN Deborah S. Hood 117 S. Leonard		31. WALL CONSTRUCTION frame			
25. OPEN TO PUBLIC? YES () NO (X)		32. ROOF TYPE AND MATERIAL gable/asphalt shin.			
26. LOCAL CONTACT PERSON OR ORGANIZATION Liberty, Mo; Community Develop.		33. NO. OF BAYS FRONT 3 SIDE 3			
27. OTHER SURVEYS IN WHICH INCLUDED		34. WALL TREATMENT wood clapboard			
28. NO. OF STORIES 1		35. PLAN SHAPE rectangular			
29. BASEMENT? full YES (X) NO ()		36. CHANGES (EXPLAIN IN NO. 42) ADDITION () ALTERED () MOVED ()			
30. FOUNDATION MATERIAL limestone		37. CONDITION INTERIOR unknown EXTERIOR good			
31. WALL CONSTRUCTION frame		38. PRESERVATION UNDERWAY? YES () NO (X)			
32. ROOF TYPE AND MATERIAL gable/asphalt shin.		39. ENDANGERED? BY WHAT? YES () NO (X)			
33. NO. OF BAYS FRONT 3 SIDE 3		40. VISIBLE FROM PUBLIC ROAD? YES (X) NO ()			
34. WALL TREATMENT wood clapboard		41. DISTANCE FROM AND FRONTAGE ON ROAD 8'			
35. PLAN SHAPE rectangular		<div style="border: 1px solid black; padding: 20px; width: 100%;"> <p style="font-size: 2em; margin: 0;">PHOTO MUST BE PROVIDED</p> </div>			
36. CHANGES (EXPLAIN IN NO. 42) ADDITION () ALTERED () MOVED ()					
37. CONDITION INTERIOR unknown EXTERIOR good		5. OTHER NAME(S)			
38. PRESERVATION UNDERWAY? YES () NO (X)					
39. ENDANGERED? BY WHAT? YES () NO (X)		6. TOWNSHIP			
40. VISIBLE FROM PUBLIC ROAD? YES (X) NO ()					
41. DISTANCE FROM AND FRONTAGE ON ROAD 8'		RANGE			
42. FURTHER DESCRIPTION OF IMPORTANT FEATURES Shed roof of porch on W facade supported by slender Doric columns. Principal gable on W facade accented by deep returns. Windows and doorways have entablature surrounds.				SECTION	
43. HISTORY AND SIGNIFICANCE See 230 N. Doniphan.					
44. DESCRIPTION OF ENVIRONMENT AND OUTBUILDINGS Located in a residential neighborhood consisting of late 19th and early 20th century housing stock.					
45. SOURCES OF INFORMATION Water permit # 8-1465 M.T.Swanson 8-30-10					
46. PREPARED BY C. Millstein/P. Glenn					
47. ORGANIZATION Liberty-Community Dev.					
48. DATE 49. REVISION DATE(S) SPR. 86					

RETURN THIS FORM WHEN COMPLETED TO: OFFICE OF HISTORIC PRESERVATION
P.O. BOX 176
JEFFERSON CITY, MISSOURI 65102
PH. 314-751-4096

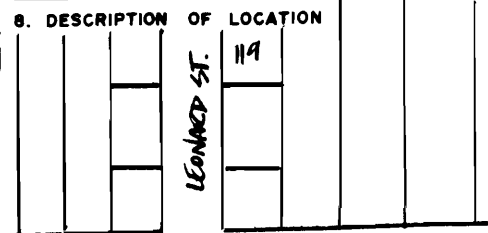
IF ADDITIONAL SPACE IS NEEDED, ATTACH
SEPARATE SHEET(S) TO THIS FORM



MISSOURI OFFICE OF HISTORIC PRESERVATION

ARCHITECTURAL/HISTORIC INVENTORY SURVEY FORM

CLAS003-075

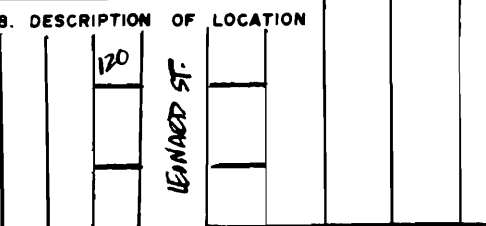
1. NO. Roll D #10		4. PRESENT LOCAL NAME(S) OR DESIGNATION(S) 119 N. Leonard St.		1. NO. Roll D #10
2. COUNTY Clay		5. OTHER NAME(S)		
3. LOCATION OF NEGATIVES Liberty City Hall-Comm. Dev.				2. COUNTY Clay
6. SPECIFIC LEGAL LOCATION TOWNSHIP _____ RANGE _____ SECTION _____ IF CITY OR TOWN, STREET ADDRESS		16. THEMATIC CATEGORY Architecture		
7. CITY OR TOWN IF RURAL, VICINITY Liberty, Missouri		17. DATE(S) OR PERIOD c. 1924		4. PRESENT LOCAL NAME(S) OR DESIGNATION(S) 119 N. Leonard St.
		18. STYLE OR DESIGN Bungalow		
		19. ARCHITECT OR ENGINEER unknown		
		20. CONTRACTOR OR BUILDER unknown		
8. DESCRIPTION OF LOCATION 		21. ORIGINAL USE, IF APPARENT residence		
		22. PRESENT USE residence		
		23. OWNERSHIP PUBLIC () PRIVATE (X)		
		24. OWNER'S NAME AND ADDRESS IF KNOWN		
9. UTM Coordinates: A 379580 4344980 B 377440 4344700 C D		25. OPEN TO PUBLIC? YES () NO (X)		5. OTHER NAME(S)
10. SITE () BUILDING (X) STRUCTURE () OBJECT ()		26. LOCAL CONTACT PERSON OR ORGANIZATION Liberty, Mo; Community Develop.		
11. ON NATIONAL REGISTER? YES () NO (X)		27. OTHER SURVEYS IN WHICH INCLUDED		
12. IS IT ELIGIBLE? YES () NO (X)				
13. PART OF ESTAB. HIST. DISTRICT? YES () NO (X)		14. DISTRICT POTENTIAL? YES () NO ()		6. TOWNSHIP
15. NAME OF ESTABLISHED DISTRICT		30. FOUNDATION MATERIAL limestone		
		31. WALL CONSTRUCTION frame		
		32. ROOF TYPE AND MATERIAL gable/asphalt shin.		
		33. NO. OF BAYS FRONT 3 SIDE 3		7. RANGE
		34. WALL TREATMENT wood clapboard		
		35. PLAN SHAPE rectangular		
		36. CHANGES (EXPLAIN IN NO. 42) ADDITION () ALTERED () MOVED ()		
		37. CONDITION INTERIOR unknown EXTERIOR fair		8. SECTION
		38. PRESERVATION UNDERWAY? YES () NO (X)		
		39. ENDANGERED? BY WHAT? YES () NO (X)		
		40. VISIBLE FROM PUBLIC ROAD? YES (X) NO ()		
		41. DISTANCE FROM AND FRONTAGE ON ROAD 5'		
42. FURTHER DESCRIPTION OF IMPORTANT FEATURES The porch roof -as a separate gabled element-is typical of this style. It is supported by classically inspired piers. Other details include craftsman-like braces supporting wide roof eaves and entablature surrounds for all openings.		<div style="border: 2px solid black; width: 100px; height: 100px; margin: 0 auto; transform: rotate(45deg); transform-origin: center; position: relative;"><div style="position: absolute; top: 0; left: 0; width: 50%; height: 50%; transform: rotate(-45deg);"></div><div style="position: absolute; top: 50%; left: 50%; transform: translate(-50%, -50%); text-align: center;">PHOTO MUST BE PROVIDED</div></div>		
43. HISTORY AND SIGNIFICANCE This modest economical house is characteristic of the bungalow style popular in America between 1900 and 1930.				
44. DESCRIPTION OF ENVIRONMENT AND OUTBUILDINGS Located in a residential neighborhood consisting of late 19th and early 20th century housing stock.				
45. SOURCES OF INFORMATION Water permit # 7-1320 O.Carlin 7-9-24		46. PREPARED BY C. Millstein/P. Glenn		
RETURN THIS FORM WHEN COMPLETED TO: OFFICE OF HISTORIC PRESERVATION P.O. BOX 176 JEFFERSON CITY, MISSOURI 65102 PH. 314-751-4096		47. ORGANIZATION Liberty-Community Dev.		
		48. DATE SPR. 86 49. REVISION DATE(S)		
IF ADDITIONAL SPACE IS NEEDED, ATTACH SEPARATE SHEET(S) TO THIS FORM				



MISSOURI OFFICE OF HISTORIC PRESERVATION

ARCHITECTURAL/HISTORIC INVENTORY SURVEY FORM

CLAS002-076

1. NO. Roll D #11		4. PRESENT LOCAL NAME(S) OR DESIGNATION(S) 120 N. Leonard St.	
2. COUNTY Clay		5. OTHER NAME(S)	
3. LOCATION OF NEGATIVES Liberty City Hall-Comm. Dev.			
6. SPECIFIC LEGAL LOCATION TOWNSHIP _____ RANGE _____ SECTION _____ IF CITY OR TOWN, STREET ADDRESS		16. THEMATIC CATEGORY Architecture	
7. CITY OR TOWN IF RURAL, VICINITY Liberty, Missouri		17. DATE(S) OR PERIOD c. 1913	
<div style="display: flex; align-items: center;"> <div style="writing-mode: vertical-rl; transform: rotate(180deg);">N</div>  </div> <p style="text-align: center;">E. FRANKLIN ST.</p>		18. STYLE OR DESIGN Bungalow	
		19. ARCHITECT OR ENGINEER unknown	
		20. CONTRACTOR OR BUILDER unknown	
		21. ORIGINAL USE, IF APPARENT residence	
22. PRESENT USE residence		28. NO. OF STORIES 1 1/2	
23. OWNERSHIP PUBLIC () PRIVATE (X)		29. BASEMENT? full YES (X) NO ()	
24. OWNER'S NAME AND ADDRESS IF KNOWN Floyd and Mary Ann Swafford 120 N. Leonard		30. FOUNDATION MATERIAL limestone	
25. OPEN TO PUBLIC? YES () NO (X)		31. WALL CONSTRUCTION frame	
26. LOCAL CONTACT PERSON OR ORGANIZATION Liberty, Mo; Community Develop.		32. ROOF TYPE AND MATERIAL bellcast hip/asphalt shin.	
27. OTHER SURVEYS IN WHICH INCLUDED		33. NO. OF BAYS FRONT 3 SIDE 5	
28. NO. OF STORIES 1 1/2		34. WALL TREATMENT asbestos shingle	
29. BASEMENT? full YES (X) NO ()		35. PLAN SHAPE rectangular	
30. FOUNDATION MATERIAL limestone		36. CHANGES (EXPLAIN IN NO. 42) ADDITION () ALTERED () MOVED ()	
31. WALL CONSTRUCTION frame		37. CONDITION INTERIOR unknown EXTERIOR fair	
32. ROOF TYPE AND MATERIAL bellcast hip/asphalt shin.		38. PRESERVATION UNDERWAY? YES () NO (X)	
33. NO. OF BAYS FRONT 3 SIDE 5		39. ENDANGERED? BY WHAT? YES () NO (X)	
34. WALL TREATMENT asbestos shingle		40. VISIBLE FROM PUBLIC ROAD? YES (X) NO ()	
35. PLAN SHAPE rectangular		41. DISTANCE FROM AND FRONTAGE ON ROAD 10'	
36. CHANGES (EXPLAIN IN NO. 42) ADDITION () ALTERED () MOVED ()		<div style="border: 2px solid black; padding: 10px; width: 100%;"> <p style="font-size: 1.5em; margin: 0;">PHOTO MUST BE PROVIDED</p> </div>	
37. CONDITION INTERIOR unknown EXTERIOR fair			
42. FURTHER DESCRIPTION OF IMPORTANT FEATURES Bellcast hip roof extends over front porch supported by row of slender Doric columns. A dormer with coupled windows and bellcast hip roof faces E. All openings have plain wooden surrounds.			
43. HISTORY AND SIGNIFICANCE This modest, economical bungalow is typical of the house style popular in America between the years 1900 and 1930.			
44. DESCRIPTION OF ENVIRONMENT AND OUTBUILDINGS Located in a residential neighborhood consisting of late 19th and early 20th century housing stock.			
45. SOURCES OF INFORMATION Water permit # 8-1110 Pixlee Petty 5-13-13		46. PREPARED BY C. Millstein/P. Glenn	
47. ORGANIZATION Liberty-Community Dev.		48. DATE SPR. 86	
49. REVISION DATE(S)			

RETURN THIS FORM WHEN COMPLETED TO: OFFICE OF HISTORIC PRESERVATION
P.O. BOX 176
JEFFERSON CITY, MISSOURI 65102
PH. 314-751-4096

IF ADDITIONAL SPACE IS NEEDED, ATTACH SEPARATE SHEET(S) TO THIS FORM

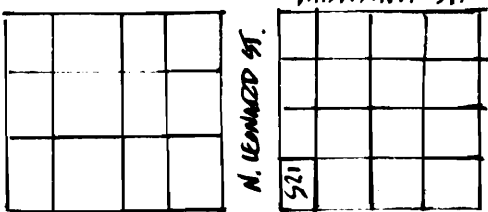
1. NO. Roll D #11
2. COUNTY Clay
3. PRESENT LOCAL NAME(S) OR DESIGNATION(S) 120 N. Leonard St.
4. TOWNSHIP
5. RANGE
6. SECTION



MISSOURI OFFICE OF HISTORIC PRESERVATION

ARCHITECTURAL/HISTORIC INVENTORY SURVEY FORM

CLAS003-077

1. NO. <u>Roll D #8</u> 2. COUNTY <u>Clay</u> 3. LOCATION OF <u>Liberty City Hall-</u> NEGATIVES <u>Comm. Dev.</u>		4. PRESENT LOCAL NAME(S) OR DESIGNATION(S) <u>125 N. Leonard St.</u> 5. OTHER NAME(S)		Roll D #8 Clay 125 N. Leonard St.	
6. SPECIFIC LEGAL LOCATION TOWNSHIP _____ RANGE _____ SECTION _____ IF CITY OR TOWN, STREET ADDRESS		16. THEMATIC CATEGORY <u>Architecture</u> 17. DATE(S) OR PERIOD <u>c. 1910</u> 18. STYLE OR DESIGN <u>Folk: Gable Front & Wing</u> 19. ARCHITECT OR ENGINEER <u>unknown</u> 20. CONTRACTOR OR BUILDER <u>unknown</u> 21. ORIGINAL USE, IF APPARENT <u>residence</u> 22. PRESENT USE <u>residence</u> 23. OWNERSHIP PUBLIC () PRIVATE (X)			28. NO. OF STORIES <u>1</u> 29. BASEMENT? YES (X) NO () <u>full</u> 30. FOUNDATION MATERIAL <u>limestone</u> 31. WALL CONSTRUCTION <u>frame</u> 32. ROOF TYPE AND MATERIAL <u>hip/asphalt shingle</u> 33. NO. OF BAYS FRONT <u>3</u> SIDE <u>3</u> 34. WALL TREATMENT <u>wood shingle</u> 35. PLAN SHAPE <u>rectangular</u>
7. CITY OR TOWN IF RURAL, VICINITY <u>Liberty, Missouri</u> 8. DESCRIPTION OF LOCATION <u>MISSISSIPPI ST.</u> 		24. OWNER'S NAME AND ADDRESS IF KNOWN 25. OPEN TO PUBLIC? YES () NO (X) 26. LOCAL CONTACT PERSON OR ORGANIZATION <u>Liberty, Mo; Community Develop.</u> 27. OTHER SURVEYS IN WHICH INCLUDED			36. CHANGES ADDITION () (EXPLAIN IN NO. 42) ALTERED () MOVED () 37. CONDITION INTERIOR <u>unknown</u> EXTERIOR <u>good</u> 38. PRESERVATION UNDERWAY? YES () NO (X) 39. ENDANGERED? YES () NO (X) BY WHAT?
UTM Coordinates: A 379580 4344980 B 377440 4344700 C D		40. VISIBLE FROM PUBLIC ROAD? YES (X) NO () 41. DISTANCE FROM AND FRONTAGE ON ROAD <u>10'</u>			
10. SITE () STRUCTURE () BUILDING (X) OBJECT () 11. ON NATIONAL REGISTER? YES () NO (X) 12. IS IT ELIGIBLE? YES () NO (X) 13. PART OF ESTAB. HIST. DISTRICT? YES () NO (X) 14. DISTRICT POTENTIAL? YES () NO () 15. NAME OF ESTABLISHED DISTRICT		42. FURTHER DESCRIPTION OF IMPORTANT FEATURES A gable accents the NW corner of the facade demarcating the main entrance located in this bay. A craftsman style porch and modifications lining the wide eaves provide decorative accents. Aluminum awnings have been added to shelter the porch and western exposure.		PHOTO MUST BE PROVIDED	
43. HISTORY AND SIGNIFICANCE A variation of the Gable Front and Wing style described for 230 N. Leonard, this house has a similar compound shape but uses a full front porch and a hip roof.		44. DESCRIPTION OF ENVIRONMENT AND OUTBUILDINGS Located in a residential neighborhood consisting of late 19th and early 20th century housing stock.			
45. SOURCES OF INFORMATION Water permit # 8-1460 P. Stephens 10-1-10		46. PREPARED BY <u>C. Millstein/P. Glenn</u> 47. ORGANIZATION <u>Liberty-Community Dev.</u> 48. DATE <u>SPR. 86</u> 49. REVISION DATE(S)			
RETURN THIS FORM WHEN COMPLETED TO: OFFICE OF HISTORIC PRESERVATION P.O. BOX 176 JEFFERSON CITY, MISSOURI 65102 PH. 314-751-4096					

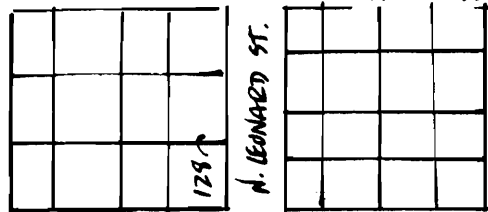
IF ADDITIONAL SPACE IS NEEDED, ATTACH SEPARATE SHEET(S) TO THIS FORM



MISSOURI OFFICE OF HISTORIC PRESERVATION

ARCHITECTURAL/HISTORIC INVENTORY SURVEY FORM

CLAS003-078

1. NO. Roll D #9		4. PRESENT LOCAL NAME(S) OR DESIGNATION(S) 128 N. Leonard St.		1. NO. Roll D #9
2. COUNTY Clay		5. OTHER NAME(S)		
3. LOCATION OF NEGATIVES Liberty City Hall- Comm. Dev.				4. PRESENT LOCAL NAME(S) OR DESIGNATION(S) 128 N. Leonard St.
6. SPECIFIC LEGAL LOCATION TOWNSHIP _____ RANGE _____ SECTION _____ IF CITY OR TOWN, STREET ADDRESS		16. THEMATIC CATEGORY Architecture		
7. CITY OR TOWN IF RURAL, VICINITY Liberty, Missouri		17. DATE(S) OR PERIOD c. 1900		6. TOWNSHIP Liberty
8. DESCRIPTION OF LOCATION <u>MISSISSIPPI ST.</u> 		18. STYLE OR DESIGN Folk: Gable Front & Wing		
		19. ARCHITECT OR ENGINEER unknown		
20. CONTRACTOR OR BUILDER unknown		28. NO. OF STORIES 1		8. SECTION 128 N. Leonard St.
21. ORIGINAL USE, IF APPARENT residence		29. BASEMENT? YES (X) full NO ()		
22. PRESENT USE residence		30. FOUNDATION MATERIAL cement		
23. OWNERSHIP PUBLIC () PRIVATE (X)		31. WALL CONSTRUCTION frame		
24. OWNER'S NAME AND ADDRESS IF KNOWN		32. ROOF TYPE AND MATERIAL bellcast gable/asphalt sh.		
25. OPEN TO PUBLIC? YES () NO (X)		33. NO. OF BAYS FRONT 3 SIDE 3		
26. LOCAL CONTACT PERSON OR ORGANIZATION Liberty, Mo; Community Develop.		34. WALL TREATMENT wood shiplap		
27. OTHER SURVEYS IN WHICH INCLUDED		35. PLAN SHAPE irregular		
28. NO. OF STORIES 1		36. CHANGES (EXPLAIN IN NO. 42) ADDITION () ALTERED () MOVED ()		
29. BASEMENT? YES (X) full NO ()		37. CONDITION INTERIOR unknown EXTERIOR fair		
30. FOUNDATION MATERIAL cement		38. PRESERVATION UNDERWAY? YES () NO (X)		
31. WALL CONSTRUCTION frame		39. ENDANGERED? BY WHAT? YES () NO (X)		
32. ROOF TYPE AND MATERIAL bellcast gable/asphalt sh.		40. VISIBLE FROM PUBLIC ROAD? YES (X) NO ()		
33. NO. OF BAYS FRONT 3 SIDE 3		41. DISTANCE FROM AND FRONTAGE ON ROAD 15'		
34. WALL TREATMENT wood shiplap		<div style="border: 2px solid black; width: 100%; height: 100%; position: relative;"> <div style="position: absolute; top: 0; right: 0; bottom: 0; left: 0; border-left: 2px solid black; border-right: 2px solid black; border-top: 2px solid black; border-bottom: 2px solid black;"></div> <div style="position: absolute; top: 50%; left: 50%; transform: translate(-50%, -50%); text-align: center;"> <p>PHOTO MUST BE PROVIDED</p> </div> </div>		
35. PLAN SHAPE irregular				
36. CHANGES (EXPLAIN IN NO. 42) ADDITION () ALTERED () MOVED ()		42. FURTHER DESCRIPTION OF IMPORTANT FEATURES This simple folk house is embellished with Queen Anne detailing seen in the sawn wood porch frieze, turned porch posts, decorated lintels, jambs and coupled carved brackets. Note too the long, narrow windows, large bay on the E exposure and again the ornamentation placing this house in the folk Victorian category.		
37. CONDITION INTERIOR unknown EXTERIOR fair		43. HISTORY AND SIGNIFICANCE A particularly quaint Victorian example of this folk style as outlined for 230 N. Leonard.		
38. PRESERVATION UNDERWAY? YES () NO (X)		44. DESCRIPTION OF ENVIRONMENT AND OUTBUILDINGS Located in a residential neighborhood consisting of late 19th and early 20th century housing stock.		
39. ENDANGERED? BY WHAT? YES () NO (X)		45. SOURCES OF INFORMATION		
40. VISIBLE FROM PUBLIC ROAD? YES (X) NO ()		46. PREPARED BY C. Millstein/P. Glenn		
41. DISTANCE FROM AND FRONTAGE ON ROAD 15'		47. ORGANIZATION Liberty-Community Dev.		
42. FURTHER DESCRIPTION OF IMPORTANT FEATURES		48. DATE SPR. 86		
43. HISTORY AND SIGNIFICANCE		49. REVISION DATE(S)		
44. DESCRIPTION OF ENVIRONMENT AND OUTBUILDINGS		RETURN THIS FORM WHEN COMPLETED TO: OFFICE OF HISTORIC PRESERVATION P.O. BOX 176 JEFFERSON CITY, MISSOURI 65102 PH. 314-751-4096		
45. SOURCES OF INFORMATION		IF ADDITIONAL SPACE IS NEEDED, ATTACH SEPARATE SHEET(S) TO THIS FORM		



MISSOURI OFFICE OF HISTORIC PRESERVATION

ARCHITECTURAL/HISTORIC INVENTORY SURVEY FORM

CLAS002-079

1. NO. Roll D #7		4. PRESENT LOCAL NAME(S) OR DESIGNATION(S) 138 N. Leonard St.		1. NO. Roll D #7
2. COUNTY Clay		5. OTHER NAME(S) Leonard Apartments		
3. LOCATION OF NEGATIVES Liberty City Hall-Comm. Dev.				2. COUNTY Clay
6. SPECIFIC LEGAL LOCATION TOWNSHIP _____ RANGE _____ SECTION _____ IF CITY OR TOWN, STREET ADDRESS		16. THEMATIC CATEGORY Architecture		
7. CITY OR TOWN IF RURAL, VICINITY Liberty, Missouri		17. DATE(S) OR PERIOD c. 1939		4. PRESENT LOCAL NAME(S) OR DESIGNATION(S) 138 N. Leonard St.
8. DESCRIPTION OF LOCATION MISSISSIPPI ST. N. LEONARD ST.		18. STYLE OR DESIGN Vernacular		
		19. ARCHITECT OR ENGINEER unknown		
		20. CONTRACTOR OR BUILDER unknown		
		21. ORIGINAL USE, IF APPARENT apartments		
		22. PRESENT USE apartments		
		23. OWNERSHIP PUBLIC () PRIVATE (X)		
		24. OWNER'S NAME AND ADDRESS IF KNOWN		
UTM Coordinates: A 379580 4344980 B 377440 4344700 C D		25. OPEN TO PUBLIC? YES () NO (X)		
		26. LOCAL CONTACT PERSON OR ORGANIZATION Liberty, Mo; Community Develop.		
10. SITE () BUILDING (X)		27. OTHER SURVEYS IN WHICH INCLUDED		
11. ON NATIONAL REGISTER? YES () NO (X)		28. NO. OF STORIES 2		
12. IS IT ELIGIBLE? YES () NO (X)		29. BASEMENT? full YES (X) NO ()		
13. PART OF ESTAB. HIST. DISTRICT? YES () NO (X)		30. FOUNDATION MATERIAL limestone		
14. DISTRICT POTENTIAL? YES () NO ()		31. WALL CONSTRUCTION frame & masonry		
15. NAME OF ESTABLISHED DISTRICT		32. ROOF TYPE AND MATERIAL jerkinhead gable/asphalt shingles		
		33. NO. OF BAYS FRONT 3 SIDE 4		
		34. WALL TREATMENT stucco stretcher bond/half timbering		
		35. PLAN SHAPE rectangular		
		36. CHANGES (EXPLAIN IN NO. 42) ADDITION () ALTERED () MOVED ()		
		37. CONDITION INTERIOR unknown EXTERIOR good		
		38. PRESERVATION UNDERWAY? YES () NO (X)		
		39. ENDANGERED? BY WHAT? YES () NO (X)		
		40. VISIBLE FROM PUBLIC ROAD? YES (X) NO ()		
		41. DISTANCE FROM AND FRONTAGE ON ROAD 15'		
42. FURTHER DESCRIPTION OF IMPORTANT FEATURES A modified Tudor style, this building incorporates solid cladding on the lower floors and stucco with half timbering in the gable end. Here similarities end, however due to the unusual jerkin head gable roof and bell-cast gablet over the doorway. The couple rectangular windows are recessed and the brick facade accented by brick header lugsills.		PHOTO MUST BE PROVIDED		5. OTHER NAME(S) Leonard Apartments
43. HISTORY AND SIGNIFICANCE An adaptation of Tudor characteristics to an apartment house.				
44. DESCRIPTION OF ENVIRONMENT AND OUTBUILDINGS Located in a residential neighborhood consisting of late 19th and early 20th century housing stock.				6. TOWNSHIP RANGE
45. SOURCES OF INFORMATION Water permit # 8-1130 H.J.Maltby 11-16-39		46. PREPARED BY C. Millstein/P. Glenn		
RETURN THIS FORM WHEN COMPLETED TO: OFFICE OF HISTORIC PRESERVATION P.O. BOX 176 JEFFERSON CITY, MISSOURI 65102 PH. 314-751-4096		47. ORGANIZATION Liberty-Community Dev.		SECTION
		48. DATE SPR. 86		
IF ADDITIONAL SPACE IS NEEDED, ATTACH SEPARATE SHEET(S) TO THIS FORM		49. REVISION DATE(S)		



MISSOURI OFFICE OF HISTORIC PRESERVATION

ARCHITECTURAL/HISTORIC INVENTORY SURVEY FORM

CLAS003-080

1. NO. Roll IV #38		4. PRESENT LOCAL NAME(S) OR DESIGNATION(S) 218 N. Leonard Street	
2. COUNTY Clay		5. OTHER NAME(S)	
3. LOCATION OF NEGATIVES Liberty City Hall-Comm. Dev.			
6. SPECIFIC LEGAL LOCATION TOWNSHIP _____ RANGE _____ SECTION _____ IF CITY OR TOWN, STREET ADDRESS		16. THEMATIC CATEGORY Architecture	
7. CITY OR TOWN IF RURAL, VICINITY Liberty, Missouri		17. DATE(S) OR PERIOD c. 1912	
8. DESCRIPTION OF LOCATION		18. STYLE OR DESIGN Bungaloid	
		19. ARCHITECT OR ENGINEER unknown	
		20. CONTRACTOR OR BUILDER unknown	
		21. ORIGINAL USE, IF APPARENT residence	
		22. PRESENT USE residence	
9. COORDINATES UTM LAT _____ LONG _____		23. OWNERSHIP PUBLIC () PRIVATE (X)	
10. SITE () BUILDING (X) STRUCTURE () OBJECT ()		24. OWNER'S NAME AND ADDRESS IF KNOWN	
11. ON NATIONAL REGISTER? YES () NO (X)		25. OPEN TO PUBLIC? YES () NO (X)	
12. IS IT ELIGIBLE? YES () NO (X)		26. LOCAL CONTACT PERSON OR ORGANIZATION Liberty, MO; Community Develop.	
13. PART OF ESTAB. HIST. DISTRICT? YES () NO (X)		27. OTHER SURVEYS IN WHICH INCLUDED	
14. DISTRICT POTENTIAL? YES () NO ()		28. NO. OF STORIES 1 1/2	
15. NAME OF ESTABLISHED DISTRICT		29. BASEMENT? YES (X) NO ()	
		30. FOUNDATION MATERIAL precast rusticated concrete	
		31. WALL CONSTRUCTION frame	
		32. ROOF TYPE AND MATERIAL Medium hip/asphalt shingle	
		33. NO. OF BAYS FRONT 3 SIDE 3	
		34. WALL TREATMENT clapboard	
		35. PLAN SHAPE rectangular	
		36. CHANGES (EXPLAIN IN NO. 42) ADDITION () ALTERED () MOVED () none	
		37. CONDITION INTERIOR unknown EXTERIOR good+	
		38. PRESERVATION UNDERWAY? YES () NO (X)	
		39. ENDANGERED? BY WHAT? YES () NO (X)	
		40. VISIBLE FROM PUBLIC ROAD? YES (X) NO ()	
		41. DISTANCE FROM AND FRONTAGE ON ROAD 10' N. Leonard	
42. FURTHER DESCRIPTION OF IMPORTANT FEATURES Main elevation contains a hipped dormer with paired fenestration. Shed roof porch supported by unadorned posts. Wood railing surrounds porch. North and South elevations contain projecting bays with paired or ribbon fenestration. Windows are double hung, sash-type with multipaned top lights.		<div style="border: 2px solid black; padding: 20px; width: 100%;"> PHOTO MUST BE PROVIDED </div>	
43. HISTORY AND SIGNIFICANCE The Bungalow was a popular building type after WWI and remained so well into the 20th Century. Inexpensive to build and maintain, it was the perfect home for middle income families and could be adapted to almost any stylistic taste and geographic climate. The Bungaloid house was a larger variant of this style. The full story and one half of this house desqualifies it as a bungalow.			
44. DESCRIPTION OF ENVIRONMENT AND OUTBUILDINGS Alley to north. Hipped roof, one-story clapboard garage, to south. Located in residential neighborhood consisting of a variety of late 19th & early 20th C. housing styles.			
45. SOURCES OF INFORMATION Water Permit #8-1140 April 6, 1912 Walter Manley (Ellis).		46. PREPARED BY C. Millstein/P. Glenn	
47. ORGANIZATION Liberty-Community Dev.		48. DATE Dec 85	
49. REVISION DATE(S)			

RETURN THIS FORM WHEN COMPLETED TO: OFFICE OF HISTORIC PRESERVATION
P.O. BOX 176
JEFFERSON CITY, MISSOURI 65102

IF ADDITIONAL SPACE IS NEEDED, ATTACH SEPARATE SHEET(S) TO THIS FORM

1. NO. Roll IV #38
 2. COUNTY Clay
 4. PRESENT LOCAL NAME(S) OR DESIGNATION(S) 218 N. Leonard Street
 5. OTHER NAME(S)
 6. TOWNSHIP
 RANGE
 SECTION



MISSOURI OFFICE OF HISTORIC PRESERVATION

ARCHITECTURAL/HISTORIC INVENTORY SURVEY FORM

CLAS003-081

1. NO. Roll IV #37		4. PRESENT LOCAL NAME(S) OR DESIGNATION(S) 219 N. Leonard Street		1. NO. Roll IV #37	
2. COUNTY Clay		5. OTHER NAME(S)			2. COUNTY Clay
3. LOCATION OF NEGATIVES Liberty City Hall-Comm. Dev.					
6. SPECIFIC LEGAL LOCATION TOWNSHIP _____ RANGE _____ SECTION _____ IF CITY OR TOWN, STREET ADDRESS		16. THEMATIC CATEGORY Architecture		28. NO. OF STORIES 1	
7. CITY OR TOWN IF RURAL, VICINITY Liberty, Missouri		17. DATE(S) OR PERIOD c. 1940-1950		29. BASEMENT? YES (X) NO ()	
8. DESCRIPTION OF LOCATION		18. STYLE OR DESIGN Ranch		30. FOUNDATION MATERIAL concrete	
		19. ARCHITECT OR ENGINEER unknown		31. WALL CONSTRUCTION frame	
		20. CONTRACTOR OR BUILDER unknown		32. ROOF TYPE AND MATERIAL gable/asphalt shingle	
		21. ORIGINAL USE, IF APPARENT residence		33. NO. OF BAYS FRONT 4 SIDE 1	
9. COORDINATES UTM LAT _____ LONG _____		22. PRESENT USE residence		34. WALL TREATMENT stretcherbond brick	
10. SITE () BUILDING () STRUCTURE () OBJECT ()		23. OWNERSHIP PUBLIC () PRIVATE (X)		35. PLAN SHAPE rectangular	
11. ON NATIONAL REGISTER? YES () NO (X)		24. OWNER'S NAME AND ADDRESS IF KNOWN		36. CHANGES (EXPLAIN IN NO. 42) ADDITION () ALTERED () MOVED ()	
12. IS IT ELIGIBLE? YES () NO (X)		25. OPEN TO PUBLIC? YES () NO (X)		37. CONDITION unknown INTERIOR good EXTERIOR	
13. PART OF ESTAB. HIST. DISTRICT? YES () NO (X)		26. LOCAL CONTACT PERSON OR ORGANIZATION Liberty, MO; Community Develop.		38. PRESERVATION UNDERWAY? YES () NO (X)	
14. DISTRICT POTENTIAL? YES () NO ()		27. OTHER SURVEYS IN WHICH INCLUDED		39. ENDANGERED? BY WHAT? YES () NO (X)	
15. NAME OF ESTABLISHED DISTRICT				40. VISIBLE FROM PUBLIC ROAD? YES (X) NO ()	
				41. DISTANCE FROM AND FRONTAGE ON ROAD 30' N. Leonard	
42. FURTHER DESCRIPTION OF IMPORTANT FEATURES This side-gabled ranch house has a moderate overhang. Fenestration is double hung, sash-type with shutters. Cement drive leads to built-in, single car garage, west elevation (north end).					
43. HISTORY AND SIGNIFICANCE The ranch style originated in the mid 1930's in California. It gained in popularity during the 1940's to become the dominant style throughout the country during the next two decades.					
44. DESCRIPTION OF ENVIRONMENT AND OUTBUILDINGS Located in a residential neighborhood consisting of a variety of late 19th & early 20th C. housing styles.					
45. SOURCES OF INFORMATION				46. PREPARED BY C. Millstein/P. Glenn	
47. ORGANIZATION Liberty-Community Dev.				48. DATE Dec 85	
49. REVISION DATE(S)					

RETURN THIS FORM WHEN COMPLETED TO: OFFICE OF HISTORIC PRESERVATION

IF ADDITIONAL SPACE IS NEEDED, ATTACH SEPARATE SHEET(S) TO THIS FORM

P.O. BOX 176
JEFFERSON CITY, MISSOURI 65102



MISSOURI OFFICE OF HISTORIC PRESERVATION

ARCHITECTURAL/HISTORIC INVENTORY SURVEY FORM

CLAS003-082

1. NO. Roll IV #36		4. PRESENT LOCAL NAME(S) OR DESIGNATION(S) 225 N. Leonard Street		Roll IV #36	1. NO.	
2. COUNTY Clay		5. OTHER NAME(S)				2. COUNTY Clay
3. LOCATION OF NEGATIVES Liberty City Hall-Comm. Dev.						
6. SPECIFIC LEGAL LOCATION TOWNSHIP _____ RANGE _____ SECTION _____ IF CITY OR TOWN, STREET ADDRESS		16. THEMATIC CATEGORY Architecture		28. NO. OF STORIES 1½		
7. CITY OR TOWN IF RURAL, VICINITY Liberty, Missouri		17. DATE(S) OR PERIOD c. 1924		29. BASEMENT? YES (X) NO ()		
8. DESCRIPTION OF LOCATION <div style="display: flex; align-items: center;"> <div style="margin-right: 10px;"> <p>LAURA ST.</p> <p>N. LEONARD ST.</p> </div> <div style="border: 1px solid black; padding: 5px; text-align: center;"> <p>MILLER AVE.</p> <p>225</p> </div> </div>		18. STYLE OR DESIGN Bungalow/Craftsman		30. FOUNDATION MATERIAL concrete block	5. OTHER NAME(S)	
		19. ARCHITECT OR ENGINEER unknown		31. WALL CONSTRUCTION frame		
		20. CONTRACTOR OR BUILDER unknown		32. ROOF TYPE AND MATERIAL gable/asphalt shingle		
9. COORDINATES UTM LAT _____ LONG _____		21. ORIGINAL USE, IF APPARENT residence		33. NO. OF BAYS FRONT 2 SIDE 3	6. TOWNSHIP	
10. SITE () STRUCTURE () BUILDING (X) OBJECT ()		22. PRESENT USE residence		34. WALL TREATMENT stucco		
11. ON NATIONAL REGISTER? YES () NO (X)		23. OWNERSHIP PUBLIC () PRIVATE (X)		35. PLAN SHAPE rectangular		
12. IS IT ELIGIBLE? YES () NO (X)		24. OWNER'S NAME AND ADDRESS IF KNOWN J.C. and Laura Boggess 5 E. Kansas		36. CHANGES (EXPLAIN IN NO. 42) ADDITION () ALTERED () MOVED () none	7. RANGE	
13. PART OF ESTAB. HIST. DISTRICT? YES () NO (X)		25. OPEN TO PUBLIC? YES () NO (X)		37. CONDITION INTERIOR unknown EXTERIOR good		
14. DISTRICT POTENTIAL? YES () NO ()		26. LOCAL CONTACT PERSON OR ORGANIZATION Liberty, MO; Community Develop.		38. PRESERVATION UNDERWAY? YES () NO (X)		
15. NAME OF ESTABLISHED DISTRICT		27. OTHER SURVEYS IN WHICH INCLUDED		39. ENDANGERED? BY WHAT? YES () NO (X)	8. SECTION	
42. FURTHER DESCRIPTION OF IMPORTANT FEATURES Similar in plan and over all design to 233 N. Leonard. A double gable dominates the west or main elevation. Gabled porch supported by battered columns resting on brick piers. Fenestration is double hung, sash-type. Projecting center bay with triple fenestration, south faade. Straddle ridge chimney.		<div style="border: 2px solid black; padding: 20px; width: 100%;"> <p style="font-size: 24px; margin: 0;">PHOTO MUST BE PROVIDED</p> </div>		40. VISIBLE FROM PUBLIC ROAD? YES (X) NO ()		
43. HISTORY AND SIGNIFICANCE About one-third of all Craftsman-style homes have a front gabled roof. The porch is of a separate gable element in this very common version. See 233 N. Leonard.				41. DISTANCE FROM AND FRONTAGE ON ROAD 10' N. Leonard		
44. DESCRIPTION OF ENVIRONMENT AND OUTBUILDINGS Cement walkway, south side, leading to porch. Driveway, north. Alley, south. Located in a residential neighborhood consisting of a variety of late 19th and early 20th Century housing styles.						
45. SOURCES OF INFORMATION Water Permit #8-1450 June 13, 1924 J.J. Carrel				46. PREPARED BY C. Millstein/P. Glenn		
RETURN THIS FORM WHEN COMPLETED TO: OFFICE OF HISTORIC PRESERVATION P.O. BOX 176 JEFFERSON CITY, MISSOURI 65102				47. ORGANIZATION Liberty-Community Dev.		
				48. DATE 49. REVISION DATE(S) Dec 85		
IF ADDITIONAL SPACE IS NEEDED, ATTACH SEPARATE SHEET(S) TO THIS FORM						



MISSOURI OFFICE OF HISTORIC PRESERVATION

ARCHITECTURAL/HISTORIC INVENTORY SURVEY FORM

CLAS003-083

1. NO. Roll IV #39		4. PRESENT LOCAL NAME(S) OR DESIGNATION(S) 230 N. Leonard Street		Roll IV #39	1. NO.	
2. COUNTY Clay		5. OTHER NAME(S)				2. COUNTY Clay
3. LOCATION OF NEGATIVES Liberty City Hall-Comm. Dev.						
6. SPECIFIC LEGAL LOCATION TOWNSHIP _____ RANGE _____ SECTION _____ IF CITY OR TOWN, STREET ADDRESS		16. THEMATIC CATEGORY Architecture		28. NO. OF STORIES 1 1/2		
7. CITY OR TOWN IF RURAL, VICINITY Liberty, Missouri		17. DATE(S) OR PERIOD c. 1890		29. BASEMENT? YES (X) NO ()		
<div style="display: flex; align-items: center;"> <div style="border: 1px solid black; padding: 5px; margin-right: 10px;"> 8. DESCRIPTION OF LOCATION </div> <div> 18. STYLE OR DESIGN Folk House: Gable Front and Wing 19. ARCHITECT OR ENGINEER unknown 20. CONTRACTOR OR BUILDER unknown 21. ORIGINAL USE, IF APPARENT residence 22. PRESENT USE residence 23. OWNERSHIP PUBLIC () PRIVATE (X) 24. OWNER'S NAME AND ADDRESS IF KNOWN Richard W. and Paula J. Hotchkiss 25. OPEN TO PUBLIC? YES () NO (X) 26. LOCAL CONTACT PERSON OR ORGANIZATION Liberty, MO; Community Develop. 27. OTHER SURVEYS IN WHICH INCLUDED </div> </div>		30. FOUNDATION MATERIAL concrete block		31. WALL CONSTRUCTION frame		
		32. ROOF TYPE AND MATERIAL gable/asphalt shingle		33. NO. OF BAYS FRONT 3 SIDE 3		
		34. WALL TREATMENT weatherboard		35. PLAN SHAPE irregular		
		36. CHANGES (EXPLAIN IN NO. 42) none		37. CONDITION INTERIOR unknown EXTERIOR good		
9. COORDINATES LAT _____ LONG _____		38. PRESERVATION UNDERWAY? YES () NO (X)		39. ENDANGERED? BY WHAT? YES () NO (X)	5. OTHER NAME(S)	
10. SITE () STRUCTURE () BUILDING (X) OBJECT ()		40. VISIBLE FROM PUBLIC ROAD? YES (X) NO ()		41. DISTANCE FROM AND FRONTAGE ON ROAD 10' N. Leonard		
11. ON NATIONAL REGISTER? YES () NO (X)		42. FURTHER DESCRIPTION OF IMPORTANT FEATURES A hipped roof porch supported by unadorned columns dominate the east or main façade. Fenestration is minimal--double hung, sash-type. Gable front and gable ends contain single fenestration. A secondary entrance located south west end. Wooden railing surrounds the porch.		PHOTO MUST BE PROVIDED		
12. IS IT ELIGIBLE? YES () NO (X)		43. HISTORY AND SIGNIFICANCE Common in the Mid-West and Northeast, these gable-front-and-wing houses descended from the Greek Revival homes. An additional side-wing was added at right angles to the gable front plan to give a compound shape.				
13. PART OF ESTAB. HIST. DISTRICT? YES () NO (X)		44. DESCRIPTION OF ENVIRONMENT AND OUTBUILDINGS Cement driveway leading to shiplap, gable roof, single-story garage, south end. Located in a residential neighborhood consisting of a variety of late 19th & early 20th Century housing types.				
14. DISTRICT POTENTIAL? YES () NO ()		45. SOURCES OF INFORMATION Abstract #5, Clay County Title, c. 1889, \$1175, Rick W. Edwards to Jackson P. Rodgers.		46. PREPARED BY C. Millstein/P. Glenn	6. TOWNSHIP	
15. NAME OF ESTABLISHED DISTRICT		47. ORGANIZATION Liberty-Community Dev.		RANGE		
		48. DATE Dec 85				
		49. REVISION DATE(S)				
RETURN THIS FORM WHEN COMPLETED TO: OFFICE OF HISTORIC PRESERVATION P.O. BOX 176 JEFFERSON CITY, MISSOURI 65102				SECTION		

IF ADDITIONAL SPACE IS NEEDED, ATTACH SEPARATE SHEET(S) TO THIS FORM



MISSOURI OFFICE OF HISTORIC PRESERVATION

ARCHITECTURAL/HISTORIC INVENTORY SURVEY FORM

CLAS003-084

1. NO. Roll IV #35		4. PRESENT LOCAL NAME(S) OR DESIGNATION(S) 233 N. Leonard Street	
2. COUNTY Clay		5. OTHER NAME(S)	
3. LOCATION OF Negatives Liberty City Hall-Comm. Dev.			
6. SPECIFIC LEGAL LOCATION TOWNSHIP _____ RANGE _____ SECTION _____ IF CITY OR TOWN, STREET ADDRESS		16. THEMATIC CATEGORY Architecture	
7. CITY OR TOWN IF RURAL, VICINITY Liberty, Missouri		17. DATE(S) OR PERIOD c. 1924	
8. DESCRIPTION OF LOCATION MILLER AVE. LAURA ST. N. LEONARD ST. 233		18. STYLE OR DESIGN Bungalow/Craftsman	
		19. ARCHITECT OR ENGINEER unknown	
		20. CONTRACTOR OR BUILDER unknown	
		21. ORIGINAL USE, IF APPARENT residence	
		22. PRESENT USE residence	
		23. OWNERSHIP PUBLIC () PRIVATE (X)	
		24. OWNER'S NAME AND ADDRESS IF KNOWN	
9. COORDINATES UTM LAT _____ LONG _____		25. OPEN TO PUBLIC? YES () NO (X)	
10. SITE () STRUCTURE () BUILDING (X) OBJECT ()		26. LOCAL CONTACT PERSON OR ORGANIZATION Liberty, MO; Community Develop.	
11. ON NATIONAL REGISTER? YES () NO (X)		27. OTHER SURVEYS IN WHICH INCLUDED	
12. IS IT ELIGIBLE? YES () NO (X)			
13. PART OF ESTAB. HIST. DISTRICT? YES () NO (X)		14. DISTRICT POTENTIAL? YES () NO ()	
15. NAME OF ESTABLISHED DISTRICT			
42. FURTHER DESCRIPTION OF IMPORTANT FEATURES A simple bungalow with rear dormer. Main or west façade has ample porch with truncated, battered wooden supports resting on brick piers. Fenestration is (first-story) double hung, sash-type; basement, single pane. West gable contains paired fenestration.		<div style="border: 2px solid black; padding: 20px; width: 100%;"> PHOTO MUST BE PROVIDED </div>	
43. HISTORY AND SIGNIFICANCE A vernacular style, the bungalow has been crafted in many variations. There is though, a Craftsman-like influence in porch supports as they continue to ground level without break at the porch floor.			
44. DESCRIPTION OF ENVIRONMENT AND OUTBUILDINGS Driveway, north, leading to single-story, clapboard, hipped gable garage with exposed rafters. Located in a residential neighborhood consisting of a variety of late 19th and early 20th Century housing styles.			
45. SOURCES OF INFORMATION Water Permit (nd) June 12, 1924. J.J. Carrel		46. PREPARED BY C. Millstein/P. Glenn	
		47. ORGANIZATION Liberty-Community Dev.	
RETURN THIS FORM WHEN COMPLETED TO: OFFICE OF HISTORIC PRESERVATION P.O. BOX 176 JEFFERSON CITY, MISSOURI 65102		48. DATE 49. REVISION DATE(S)	

Roll IV #35

2. COUNTY
Clay

shingle

4. PRESENT LOCAL NAME(S) OR DESIGNATION(S)
233 N. Leonard Street

5. OTHER NAME(S)

6. TOWNSHIP

RANGE

SECTION



MISSOURI OFFICE OF HISTORIC PRESERVATION

ARCHITECTURAL/HISTORIC INVENTORY SURVEY FORM

CLAS003-085

1. NO. Roll III #63		4. PRESENT LOCAL NAME(S) OR DESIGNATION(S) 402 N. Leonard Street		1. NO. Roll III #63	
2. COUNTY Clay		5. OTHER NAME(S)			2. COUNTY Clay
3. LOCATION OF NEGATIVES Liberty City Hall-Comm. Dev.					
6. SPECIFIC LEGAL LOCATION TOWNSHIP _____ RANGE _____ SECTION _____ IF CITY OR TOWN, STREET ADDRESS		16. THEMATIC CATEGORY Architecture		28. NO. OF STORIES 1 1/2	
7. CITY OR TOWN IF RURAL, VICINITY Liberty, Missouri		17. DATE(S) OR PERIOD c. 1890		29. BASEMENT? YES (x) NO ()	
8. DESCRIPTION OF LOCATION <div style="border: 1px solid black; padding: 5px; margin-top: 10px;"> <div style="display: flex; justify-content: space-between;"> <div style="width: 40%;"> <div style="border: 1px solid black; width: 100px; height: 100px; position: relative;"> <div style="position: absolute; top: 0; right: 0; width: 50px; height: 50px; border: 1px solid black; text-align: center; line-height: 50px;">402</div> </div> </div> <div style="width: 50%;"> <div style="border: 1px solid black; width: 100px; height: 100px; position: relative;"> <div style="position: absolute; top: 0; right: 0; width: 50px; height: 50px; border: 1px solid black; text-align: center; line-height: 50px;">402</div> </div> </div> </div> <div style="margin-top: 10px;"> <div style="display: flex; justify-content: space-between;"> <div style="width: 40%;"> <div style="border: 1px solid black; width: 100px; height: 100px; position: relative;"> <div style="position: absolute; top: 0; right: 0; width: 50px; height: 50px; border: 1px solid black; text-align: center; line-height: 50px;">402</div> </div> </div> <div style="width: 50%;"> <div style="border: 1px solid black; width: 100px; height: 100px; position: relative;"> <div style="position: absolute; top: 0; right: 0; width: 50px; height: 50px; border: 1px solid black; text-align: center; line-height: 50px;">402</div> </div> </div> </div> </div> </div>		18. STYLE OR DESIGN Spindlework Victorian: Hipped/Lower x gable		30. FOUNDATION MATERIAL brick	
		19. ARCHITECT OR ENGINEER unknown		31. WALL CONSTRUCTION frame	
		20. CONTRACTOR OR BUILDER unknown		32. ROOF TYPE AND MATERIAL hipped/x gable; asph. shingle	
		21. ORIGINAL USE, IF APPARENT residence		33. NO. OF BAYS FRONT 3 SIDE 3	
22. PRESENT USE residence		34. WALL TREATMENT clapboard			
23. OWNERSHIP PUBLIC () PRIVATE (x)		35. PLAN SHAPE irregular			
24. OWNER'S NAME AND ADDRESS IF KNOWN Ruth A. Owens 8307 N.W. Waukomis		36. CHANGES (EXPLAIN IN NO. 42) ADDITION () ALTERED () MOVED () none			
25. OPEN TO PUBLIC? YES () NO (x)		37. CONDITION INTERIOR unknown EXTERIOR good			
26. LOCAL CONTACT PERSON OR ORGANIZATION Liberty, MO; Community Develop.		38. PRESERVATION UNDERWAY? YES () NO (x)			
27. OTHER SURVEYS IN WHICH INCLUDED		39. ENDANGERED? BY WHAT? YES () NO (x)			
9. COORDINATES LAT _____ LONG _____		40. VISIBLE FROM PUBLIC ROAD? YES (x) NO ()			
10. SITE () BUILDING (x) STRUCTURE () OBJECT ()		41. DISTANCE FROM AND FRONTAGE ON ROAD 12' N. Leonard			
11. ON NATIONAL REGISTER? YES () NO (x)		<div style="border: 2px solid black; padding: 20px; width: 100%; height: 100%;"> <div style="font-size: 2em; font-weight: bold; text-align: center;">PHOTO MUST BE PROVIDED</div> </div>			
12. IS IT ELIGIBLE? YES () NO (x)					
13. PART OF ESTAB. HIST. DISTRICT? YES () NO (x)		<div style="border: 2px solid black; padding: 20px; width: 100%; height: 100%;"> <div style="font-size: 2em; font-weight: bold; text-align: center;">PHOTO MUST BE PROVIDED</div> </div>			
14. DISTRICT POTENTIAL? YES () NO ()					
15. NAME OF ESTABLISHED DISTRICT		5. OTHER NAME(S)			
42. FURTHER DESCRIPTION OF IMPORTANT FEATURES A variation of the Queen Anne style, this structure has delicate turned porch supports and spindle-work ornamentation. Roof form creates a complex silhouette, including a projecting bay, south facade. Fenestration is double hung, sash-type. Secondary entrance, basement level, south elevation. Two chimneys: one centered and one rear slope. In addition, an enclosed porch with shed roof, S/W corner.				6. TOWNSHIP	
43. HISTORY AND SIGNIFICANCE About 50% of all Queen Anne houses have a type of turned porch support and "Eastlake" ornamentation. Typical, too, is the combination of hipped roof with lower cross gables-- a most distinctive subtype of Queen Anne structures.					
44. DESCRIPTION OF ENVIRONMENT AND OUTBUILDINGS Located in a residential neighborhood consisting of a variety of late 19th and early 20th C. housing styles.				RANGE	
45. SOURCES OF INFORMATION Abstract #5, Clay County Title Company, 1890, \$2000; Emily R. Mayor to Samuel Hartwicke					
46. PREPARED BY C. Millstein/P. Glenn				SECTION	
47. ORGANIZATION Liberty-Community Dev.					
48. DATE 49. REVISION DATE(S) Dec 85					

RETURN THIS FORM WHEN COMPLETED TO: OFFICE OF HISTORIC PRESERVATION
P.O. BOX 176
JEFFERSON CITY, MISSOURI 65102

IF ADDITIONAL SPACE IS NEEDED, ATTACH SEPARATE SHEET(S) TO THIS FORM



ARCHITECTURAL/HISTORIC INVENTORY SURVEY FORM

I. NO. Roll IV #33

2. COUNTY
Clay

3. LOCATION OF ^{Liberty}
NEGATIVES City Hall-Comm. Dev

28. NO. OF STORIES 2

29. BASEMENT ? YES (X)
NO ()

30. FOUNDATION MATERIAL
concrete block/brick

31. WALL CONSTRUCTION
masonry

32. ROOF TYPE AND MATERIAL
gable/asphalt shingle

33. NO. OF BAYS
FRONT 2 SIDE 6

34. WALL TREATMENT
clapboard

35. PLAN SHAPE irregular

36. CHANGES	ADDITION ()
(EXPLAIN IN	ALTERED ()
NO. 42)	MOVED ()

37. CONDITION
INTERIOR unknown
EXTERIOR good

38. PRESERVATION UNDERWAY? YES ()
NO ☒ ()

39. ENDANGERED? YES ()
BY WHAT? NO (X)

40. VISIBLE FROM PUBLIC ROAD ? YES (X)
NO ()

41. DISTANCE FROM AND
FRONTAGE ON ROAD
20' N. Leonard

10.	SITE ()	STRUCTURE ()
	BUILDING X ()	OBJECT ()

11. ON NATIONAL REGISTER ?	YES () NO (X)	12. IS IT ELIGIBLE ?	YES () NO (X)
----------------------------	-------------------	----------------------	-------------------

13. PART OF ESTAB. YES ()
HIST. DISTRICT? NO (X)

14. DISTRICT YES ()
POTENTIAL? NO ()

15. NAME OF ESTABLISHED DISTRICT

42. FURTHER DESCRIPTION OF IMPORTANT FEATURES Vernacular but with Queen Anne Free-Classic Front-Gabled overtones. Modestly ornamented with carved wood brackets at the cornice line. Porch (west elevation) contains doric columns and wood railing. Fenestration is double hung, sash-type with simple entablature surrounds. (West elevation, wood shutters). Porch entry, southeast. Straddle ridge brick chimney.

**PHOTO
MUST**

**BE
PROVIDED**

43. HISTORY AND SIGNIFICANCE Built by Dr. James Clark in 1900. Florence Godfriaux Bowles has lived here since 1915. Probably inspired by the Queen Anne, Free-Classic style architecture.

44. DESCRIPTION OF ENVIRONMENT AND OUTBUILDINGS

Chain link fence, rear. Gravel drive, north end. Located in a residential neighborhood consisting of a variety of late 19th and early 20th Century housing styles.

45. SOURCES OF INFORMATION Water Permit #8-1430, Jan 20, 1918 J.G. Clark
Liberty Sun. April 10, 1985, p. 2

46. PREPARED BY
C. Millstein/P. Glenn

47. ORGANIZATION

Liberty-Community Dev.

48. DATE Dec 85	49. REVISION DATE(S)
--------------------	----------------------

RETURN THIS FORM WHEN COMPLETED TO: OFFICE OF HISTORIC PRESERVATION
P.O. BOX 176
JEFFERSON CITY, MISSOURI 65102

IF ADDITIONAL SPACE IS NEEDED, ATTACH
SEPARATE SHEET(S) TO THIS FORM



MISSOURI OFFICE OF HISTORIC PRESERVATION

ARCHITECTURAL/HISTORIC INVENTORY SURVEY FORM

CLAS003-087

1. NO. Roll III #65		4. PRESENT LOCAL NAME(S) OR DESIGNATION(S) 408 N. Leonard Street		1. NO. Roll III #65	
2. COUNTY Clay		5. OTHER NAME(S)			2. COUNTY Clay
3. LOCATION OF NEGATIVES Liberty City Hall-Comm. Dev.					
6. SPECIFIC LEGAL LOCATION TOWNSHIP _____ RANGE _____ SECTION _____ IF CITY OR TOWN, STREET ADDRESS		16. THEMATIC CATEGORY Architecture		4. PRESENT LOCAL NAME(S) OR DESIGNATION(S) 408 N. Leonard	
7. CITY OR TOWN IF RURAL, VICINITY Liberty, Missouri		17. DATE(S) OR PERIOD c. 1890			
8. DESCRIPTION OF LOCATION <div style="border: 1px solid black; padding: 5px; display: inline-block; text-align: center;">408</div> N. LEONARD ST. MC CARTHY ST.		18. STYLE OR DESIGN Spindlework Victorian: Hipped/x gables			
9. COORDINATES LAT _____ LONG _____ UTM _____		19. ARCHITECT OR ENGINEER unknown		5. OTHER NAME(S)	
		20. CONTRACTOR OR BUILDER unknown			
		21. ORIGINAL USE, IF APPARENT residence			
10. SITE () BUILDING (X) STRUCTURE () OBJECT ()		22. PRESENT USE residence		6. TOWNSHIP Clay	
11. ON NATIONAL REGISTER? YES () NO (X)		23. OWNERSHIP PUBLIC () PRIVATE (X)			
12. IS IT ELIGIBLE? YES () NO (X)		24. OWNER'S NAME AND ADDRESS IF KNOWN Mark O. and Christine Bridgeman			
13. PART OF ESTAB. HIST. DISTRICT? YES () NO (X)		25. OPEN TO PUBLIC? YES () NO (X)		7. RANGE	
14. DISTRICT POTENTIAL? YES () NO ()		26. LOCAL CONTACT PERSON OR ORGANIZATION Liberty, MO; Community Develop.			
15. NAME OF ESTABLISHED DISTRICT		27. OTHER SURVEYS IN WHICH INCLUDED			
42. FURTHER DESCRIPTION OF IMPORTANT FEATURES Identical to 402 Leonard in roof character and overall shape. Shed porch, although much smaller than at 402 N. Leonard, has turned supports and spindlework ornamentation. Fenestration is double hung, sash-type. Projecting bay, south façade, approximates a Victorian tower. Vergeboards contain spindlework. Also, boxed cornice has coupled, carved wood brackets at corners. Asbestos siding has been added.		<div style="border: 2px solid black; padding: 20px; width: 100%;"> PHOTO MUST BE PROVIDED </div>		8. SECTION	
43. HISTORY AND SIGNIFICANCE see 402 N. Leonard.					
44. DESCRIPTION OF ENVIRONMENT AND OUTBUILDINGS Located in a residential neighborhood consisting of a variety of late 19th and early 20th housing styles.					
45. SOURCES OF INFORMATION Water Permit #8-1280 May 18, 1906 Kate Athison Abstract #5 Clay County Title Company 1889, \$1750 Faubian to Allen		46. PREPARED BY C. Millstein/P. Glenn		9. SECTION	
RETURN THIS FORM WHEN COMPLETED TO: OFFICE OF HISTORIC PRESERVATION P.O. BOX 176 JEFFERSON CITY, MISSOURI 65102		47. ORGANIZATION Liberty-Community Dev.			
IF ADDITIONAL SPACE IS NEEDED, ATTACH SEPARATE SHEET(S) TO THIS FORM		48. DATE Dec 85			



MISSOURI OFFICE OF HISTORIC PRESERVATION

ARCHITECTURAL/HISTORIC INVENTORY SURVEY FORM

CLAS003-088

1. NO. Roll IV #32 & 34		4. PRESENT LOCAL NAME(S) OR DESIGNATION(S) 409 N. Leonard Street		# 32 & 34	1. NO. Roll IV #32 & 34	
2. COUNTY Clay		5. OTHER NAME(S)				Clay
3. LOCATION OF NEGATIVES Liberty City Hall-Comm. Dev.						
6. SPECIFIC LEGAL LOCATION TOWNSHIP _____ RANGE _____ SECTION _____ IF CITY OR TOWN, STREET ADDRESS		16. THEMATIC CATEGORY Architecture		28. NO. OF STORIES 2		
7. CITY OR TOWN IF RURAL, VICINITY Liberty, Missouri		17. DATE(S) OR PERIOD C. 1900		29. BASEMENT? YES (X) NO ()		
8. DESCRIPTION OF LOCATION		18. STYLE OR DESIGN Victorian: Free Classic		30. FOUNDATION MATERIAL brick		
		19. ARCHITECT OR ENGINEER unknown		31. WALL CONSTRUCTION frame		
		20. CONTRACTOR OR BUILDER unknown		32. ROOF TYPE AND MATERIAL gable/hip asphalt shingle		
		21. ORIGINAL USE, IF APPARENT residence		33. NO. OF BAYS FRONT 3 SIDE 4		
		22. PRESENT USE residence		34. WALL TREATMENT shiplap		
9. COORDINATES UTM LAT _____ LONG _____		23. OWNERSHIP PUBLIC () PRIVATE (X)		35. PLAN SHAPE irregular		
10. SITE () BUILDING (X) STRUCTURE () OBJECT ()		24. OWNER'S NAME AND ADDRESS IF KNOWN Daniel G. and Ann L. Hickey		36. CHANGES (EXPLAIN IN NO. 42) ADDITION () ALTERED () MOVED ()		
11. ON NATIONAL REGISTER? YES () NO (X)		25. OPEN TO PUBLIC? YES () NO (X)		37. CONDITION unknown INTERIOR _____ EXTERIOR excellent		
12. IS IT ELIGIBLE? YES () NO (X)		26. LOCAL CONTACT PERSON OR ORGANIZATION Liberty, MO; Community Develop.		38. PRESERVATION UNDERWAY? YES () NO (X)		
13. PART OF ESTAB. HIST. DISTRICT? YES () NO (X)		27. OTHER SURVEYS IN WHICH INCLUDED		39. ENDANGERED? BY WHAT? YES () NO (X)		
14. DISTRICT POTENTIAL? YES () NO ()				40. VISIBLE FROM PUBLIC ROAD? YES (X) NO ()		
15. NAME OF ESTABLISHED DISTRICT				41. DISTANCE FROM AND FRONTAGE ON ROAD 15' N. Leonard		
42. FURTHER DESCRIPTION OF IMPORTANT FEATURES Similar to 431 and 423 N. Leonard with its complex roof line and silhouette. Wrap around porch with turned posts, west elevation. Second-story gable contains tripartite fenestration with carved, wood brackets separating each window. Apex of gable is half-timbered with carved, decorative vertical molding. Smaller half-timbered gable above porch entrance. Wooden quoins and turned railings also embellish this Victorian structure. Two brick chimneys, central location.				<div style="border: 2px solid black; padding: 10px; width: 100%;"> PHOTO MUST BE PROVIDED (cont.) </div>		
43. HISTORY AND SIGNIFICANCE see 423 N. Leonard Street.						
44. DESCRIPTION OF ENVIRONMENT AND OUTBUILDINGS Wrought-iron fence, north end. Driveway, south. Located in a residential neighborhood consisting of a variety of late 19th and early 20th Century housing styles.						
45. SOURCES OF INFORMATION Water Permit #8-1420 May 3, 1913, Mrs. T.J. Rodgers; refer to Abstract #5, Clay County Title, p. 188.				46. PREPARED BY C. Millstein/P. Glenn		
RETURN THIS FORM WHEN COMPLETED TO: OFFICE OF HISTORIC PRESERVATION P.O. BOX 176 JEFFERSON CITY, MISSOURI 65102				47. ORGANIZATION Liberty-Community Dev.		
				48. DATE 49. REVISION DATE(S) Dec 85		

IF ADDITIONAL SPACE IS NEEDED, ATTACH SEPARATE SHEET(S) TO THIS FORM

OFFICE OF HISTORIC PRESERVATION
P.O. BOX 176
JEFFERSON CITY, MISSOURI 65102

48. DATE 49. REVISION DATE(S)
Dec 85

6. TOWNSHIP

RANGE

SECTION





MISSOURI OFFICE OF HISTORIC PRESERVATION

ARCHITECTURAL/HISTORIC INVENTORY SURVEY FORM

CLAS003-089

1. NO. <u>Roll III #67</u>		4. PRESENT LOCAL NAME(S) OR DESIGNATION(S) <u>416 N. Leonard Street</u>	
2. COUNTY <u>Clay</u>		5. OTHER NAME(S)	
3. LOCATION OF <u>Liberty</u> NEGATIVES <u>City Hall-Comm. Dev.</u>			

6. SPECIFIC LEGAL LOCATION TOWNSHIP _____ RANGE _____ SECTION _____ IF CITY OR TOWN, STREET ADDRESS		16. THEMATIC CATEGORY <u>Architecture</u>		28. NO. OF STORIES <u>1 1/2</u>	
7. CITY OR TOWN IF RURAL, VICINITY <u>Liberty, Missouri</u>		17. DATE(S) OR PERIOD <u>c. 1898</u>		29. BASEMENT? YES () NO ()	
		18. STYLE OR DESIGN <u>Folk House: Gable Front & Wing</u>		30. FOUNDATION MATERIAL <u>concrete</u>	
		19. ARCHITECT OR ENGINEER <u>unknown</u>		31. WALL CONSTRUCTION <u>frame</u>	
		20. CONTRACTOR OR BUILDER <u>unknown</u>		32. ROOF TYPE AND MATERIAL <u>gable/asphalt shingle</u>	
8. DESCRIPTION OF LOCATION <div style="display: flex; align-items: center; justify-content: center;"> <div style="border: 1px solid black; width: 100px; height: 100px; position: relative; margin-right: 10px;"> </div> <div style="border: 1px solid black; width: 100px; height: 100px; position: relative; margin-right: 10px;"> </div> <div style="writing-mode: vertical-rl; transform: rotate(180deg);">N. LEONARD ST.</div> </div> <p style="text-align: center; margin-top: 10px;"><u>MC CARTHY ST.</u></p>		21. ORIGINAL USE, IF APPARENT <u>residence</u>		33. NO. OF BAYS FRONT <u>2</u> SIDE <u>3</u>	
		22. PRESENT USE <u>residence</u>		34. WALL TREATMENT <u>weatherboard</u>	
		23. OWNERSHIP PUBLIC () PRIVATE (X)		35. PLAN SHAPE <u>irregular</u>	
		24. OWNER'S NAME AND ADDRESS IF KNOWN <u>Ralph and Betty M. Thomas</u>		36. CHANGES (EXPLAIN IN NO. 42) ADDITION () ALTERED (X) MOVED ()	
9. COORDINATES LAT _____ LONG _____		25. OPEN TO PUBLIC? YES () NO (X)		37. CONDITION INTERIOR <u>unknown</u> EXTERIOR <u>good</u>	
10. SITE () STRUCTURE () BUILDING (X) OBJECT ()		26. LOCAL CONTACT PERSON OR ORGANIZATION <u>Liberty, MO; Community Develop.</u>		38. PRESERVATION UNDERWAY? YES () NO (X)	
11. ON NATIONAL REGISTER? YES () NO (X)		27. OTHER SURVEYS IN WHICH INCLUDED		39. ENDANGERED? BY WHAT? YES () NO (X)	
12. IS IT ELIGIBLE? YES () NO (X)				40. VISIBLE FROM PUBLIC ROAD? YES (X) NO ()	
13. PART OF ESTAB. HIST. DISTRICT? YES () NO (X)				41. DISTANCE FROM AND FRONTAGE ON ROAD <u>12' N. Leonard</u>	
14. DISTRICT POTENTIAL? YES () NO ()					
15. NAME OF ESTABLISHED DISTRICT					

42. FURTHER DESCRIPTION OF IMPORTANT FEATURES
 A compact structure with dominant front and side gables. Unusual feature is the wooden quoins on south elevation. Fenestration is double hung, sash-type with simple entablature surrounds. Modest porch with hipped roof, east elevation. North façade, gablet designates secondary entrance. Rear shed an addition.

PHOTO
MUST
BE
PROVIDED

43. HISTORY AND SIGNIFICANCE
 This is one of many examples of this type of folk housing lining N. Missouri and N. Leonard Streets.

44. DESCRIPTION OF ENVIRONMENT AND OUTBUILDINGS
 Located in a residential neighborhood consisting of a variety of late 19th and early 20th Century housing types.

45. SOURCES OF INFORMATION
Water Permit 38-1289 Sept. 2, 1907 Mrs. J.L. Shinkle; Abstract #5, 1898 \$2000 Peter Burnes to Kate Simmons Clay County Title Company

46. PREPARED BY
C. Millstein/P. Glenn

47. ORGANIZATION
Liberty-Community Dev.

48. DATE _____ 49. REVISION DATE(S) _____

Roll III #67 Clay

416 N. Leonard Street

5. OTHER NAME(S)

6. TOWNSHIP

RANGE

SECTION

 RETURN THIS FORM WHEN COMPLETED TO: OFFICE OF HISTORIC PRESERVATION
 P.O. BOX 176
 JEFFERSON CITY, MISSOURI 65102

IF ADDITIONAL SPACE IS NEEDED ATTACH



ARCHITECTURAL/HISTORIC INVENTORY SURVEY FORM

CLAS003-090

1. NO Roll IV #31		4. PRESENT LOCAL NAME(S) OR DESIGNATION(S) 419 N. Leonard Street		1. NO. Roll IV #31	
2. COUNTY Clay		5. OTHER NAME(S)			2. COUNTY Clay
3. LOCATION OF NEGATIVES Liberty City Hall-Comm. Dev.					
6. SPECIFIC LEGAL LOCATION TOWNSHIP _____ RANGE _____ SECTION _____ IF CITY OR TOWN, STREET ADDRESS		16. THEMATIC CATEGORY Architecture		4. PRESENT LOCAL NAME(S) OR DESIGNATION(S) 419 N. Leonard Street	
7. CITY OR TOWN IF RURAL, VICINITY Liberty, Missouri		17. DATE(S) OR PERIOD c. 1920+			
8. DESCRIPTION OF LOCATION <div style="display: flex; align-items: center;"><div style="border: 1px solid black; width: 100px; height: 100px; margin-right: 10px;"></div><div style="display: flex; flex-direction: column; align-items: center;"><div style="writing-mode: vertical-rl; transform: rotate(180deg); font-size: x-small;">N. LEONARD ST.</div><div style="font-size: 2em; margin-top: 20px;">419</div></div></div> Mc CARTHY ST.		18. STYLE OR DESIGN Massed Plan/ Folk House: Side Gabled		5. OTHER NAME(S)	
9. COORDINATES UTM LAT _____ LONG _____		19. ARCHITECT OR ENGINEER unknown			
10. SITE () BUILDING (X) STRUCTURE () OBJECT ()		20. CONTRACTOR OR BUILDER unknown		TOWNSHIP	
11. ON NATIONAL REGISTER? YES () NO (X)		21. ORIGINAL USE, IF APPARENT residence			
12. IS IT ELIGIBLE? YES () NO (X)		22. PRESENT USE residence		RANGE	
13. PART OF ESTAB. HIST. DISTRICT? YES () NO (X)		23. OWNERSHIP PUBLIC () PRIVATE (X)			
14. DISTRICT POTENTIAL? YES () NO ()		24. OWNER'S NAME AND ADDRESS IF KNOWN Craig A. Chambers George L. and Linda F. Kracht		SECTION	
15. NAME OF ESTABLISHED DISTRICT		25. OPEN TO PUBLIC? YES () NO (X)			
16. LOCAL CONTACT PERSON OR ORGANIZATION Liberty, MO; Community Develop.		26. OTHER SURVEYS IN WHICH INCLUDED			
17. FURTHER DESCRIPTION OF IMPORTANT FEATURES This modest residence has ample fenestration -double hung, sash-type with shutters. A gabled porch roof covers the main or west entrance. Wrought-iron railings flank a series of concrete risers leading to the main entry.		27. PHOTO MUST BE PROVIDED			
18. HISTORY AND SIGNIFICANCE Side-gabled folk houses are usually one story and vary principally in roof pitch. Examples from the 1920's such as this structure, have only small entry porches or no porch at all, probably in imitation of the popular Cape Cod Shape.		28. PREPARED BY C. Millstein/P. Glenn			
19. DESCRIPTION OF ENVIRONMENT AND OUTBUILDINGS Driveway, north, with chain link gate. Located in a residential neighborhood consisting of a variety of late 19th & early 20th C. structures.		29. ORGANIZATION Liberty-Community Dev.			
20. SOURCES OF INFORMATION Refer to Abstract #5, Clay County Title, p. 188.		30. DATE Dec 85			
21. RETURN THIS FORM WHEN COMPLETED TO: OFFICE OF HISTORIC PRESERVATION P.O. BOX 176 JEFFERSON CITY, MISSOURI 65102		31. REVISION DATE(S)			



CLAS003-091

1. NO. Roll III #69		4. PRESENT LOCAL NAME(S) OR DESIGNATION(S) 422 N. Leonard Street	
2. COUNTY Clay		5. OTHER NAME(S)	
3. LOCATION OF NEGATIVES Liberty City Hall-Comm. Dev.			
6. SPECIFIC LEGAL LOCATION TOWNSHIP _____ RANGE _____ SECTION _____ IF CITY OR TOWN, STREET ADDRESS		16. THEMATIC CATEGORY Architecture	
7. CITY OR TOWN IF RURAL, VICINITY Liberty, Missouri		17. DATE(S) OR PERIOD c. 1900	
8. DESCRIPTION OF LOCATION <div style="display: flex; align-items: center;"> <div style="flex: 1;"> </div> <div style="flex: 1; padding-left: 10px;"> 19. ARCHITECT OR ENGINEER unknown 20. CONTRACTOR OR BUILDER unknown 21. ORIGINAL USE, IF APPARENT residence 22. PRESENT USE residence 23. OWNERSHIP PUBLIC () PRIVATE (X) 24. OWNER'S NAME AND ADDRESS IF KNOWN Richard A. and Rita F. Rose 25. OPEN TO PUBLIC? YES () NO (X) 26. LOCAL CONTACT PERSON OR ORGANIZATION Liberty, MO; Community Develop. 27. OTHER SURVEYS IN WHICH INCLUDED </div> </div>			
9. COORDINATES UTM LAT _____ LONG _____		28. NO. OF STORIES 1 1/2	
10. SITE () BUILDING (X) STRUCTURE () OBJECT ()		29. BASEMENT? YES (X) NO ()	
11. ON NATIONAL REGISTER? YES () NO (X)		30. FOUNDATION MATERIAL concrete	
12. IS IT ELIGIBLE? YES () NO (X)		31. WALL CONSTRUCTION frame	
13. PART OF ESTAB. HIST. DISTRICT? YES () NO (X)		32. ROOF TYPE AND MATERIAL hipped/x gable; asph. shingle	
14. DISTRICT POTENTIAL? YES () NO ()		33. NO. OF BAYS FRONT 2 SIDE 3	
15. NAME OF ESTABLISHED DISTRICT		34. WALL TREATMENT shiplap	
		35. PLAN SHAPE irregular	
		36. CHANGES (EXPLAIN IN NO. 42) ADDITION () ALTERED () MOVED () none	
		37. CONDITION INTERIOR unknown EXTERIOR fair	
		38. PRESERVATION UNDERWAY? YES () NO (X)	
		39. ENDANGERED BY WHAT? YES () NO (X)	
		40. VISIBLE FROM PUBLIC ROAD? YES (X) NO ()	
		41. DISTANCE FROM AND FRONTAGE ON ROAD 12' N. Leonard	
42. FURTHER DESCRIPTION OF IMPORTANT FEATURES Complex roof line characteristic of Queen Anne style. Shape, characteristic of Folk Type: gable-front-and-wing (see 416 N. Leonard). Wood quoins dominant. East or main elevation contains a shed roof porch with wooden posts on brick piers. In addition to imbricated gable (east façade), main entry contains colored glass panels. Fenestration is double hung, sash-type with simple entablature surrounds. Brick chimney, offset left.		PHOTO MUST BE PROVIDED	
43. HISTORY AND SIGNIFICANCE This residence is similar in scale, material and detailing to neighboring houses in this turn-of-the-century neighborhood.			
44. DESCRIPTION OF ENVIRONMENT AND OUTBUILDINGS Alley to north, backyard (west) chain link fence. Deck, rear elevation. Located in a residential neighborhood consisting of a variety of late 19th and early 20th Century housing types.			
45. SOURCES OF INFORMATION Abstract #5 Clay County Title, c. 1904, \$1900, Peter B. Burnes to J.W. Jones and Mary E. Kelsey		46. PREPARED BY C. Millstein/P. Glenn	
RETURN THIS FORM WHEN COMPLETED TO: OFFICE OF HISTORIC PRESERVATION P.O. BOX 176 JEFFERSON CITY, MISSOURI 65102		47. ORGANIZATION Liberty-Community Dev.	
IF ADDITIONAL SPACE IS NEEDED, ATTACH SEPARATE SHEET(S) TO THIS FORM		48. DATE Dec 85	
		49. REVISION DATE(S)	



CLAS003-092

1. NO. Roll IV #30		4. PRESENT LOCAL NAME(S) OR DESIGNATION(S) 423 N. Leonard Street		Roll IV #30 2. COUNTY Clay 4. PRESENT LOCAL NAME(S) OR DESIGNATION(S) 423 N. Leonard Street 5. OTHER NAME(S) Hillcrest
2. COUNTY Clay		5. OTHER NAME(S) Hillcrest		
3. LOCATION OF NEGATIVES Liberty City Hall-Comm. Dev.				
6. SPECIFIC LEGAL LOCATION TOWNSHIP _____ RANGE _____ SECTION _____ IF CITY OR TOWN, STREET ADDRESS		16. THEMATIC CATEGORY Architecture		2. COUNTY Clay 4. PRESENT LOCAL NAME(S) OR DESIGNATION(S) 423 N. Leonard Street 5. OTHER NAME(S) Hillcrest 6. TOWNSHIP RANGE SECTION
7. CITY OR TOWN IF RURAL, VICINITY Liberty, Missouri		17. DATE(S) OR PERIOD c. 1890		
8. DESCRIPTION OF LOCATION <div style="border: 1px solid black; padding: 5px; margin-top: 10px;"> [Map area showing street grid with N. LEONARD ST. labeled vertically and 423 marked] </div>		18. STYLE OR DESIGN Victorian; Free Classic		
9. COORDINATES UTM LAT _____ LONG _____		19. ARCHITECT OR ENGINEER unknown		
10. SITE () BUILDING (X) STRUCTURE () OBJECT ()		20. CONTRACTOR OR BUILDER unknown		
11. ON NATIONAL REGISTER ? YES () NO (X)		21. ORIGINAL USE, IF APPARENT residence		
12. IS IT ELIGIBLE? YES () NO (X)		22. PRESENT USE apartments		
13. PART OF ESTAB. HIST. DISTRICT? YES () NO (X)		23. OWNERSHIP PUBLIC () PRIVATE (X)		
14. DISTRICT POTENTIAL? YES () NO ()		24. OWNER'S NAME AND ADDRESS IF KNOWN John H. and Donna Watt 8700 Linda Lane		
15. NAME OF ESTABLISHED DISTRICT		25. OPEN TO PUBLIC? YES () NO (X)		
16. LOCAL CONTACT PERSON OR ORGANIZATION Liberty, MO; Community Develop.		26. OTHER SURVEYS IN WHICH INCLUDED		
17. FURTHER DESCRIPTION OF IMPORTANT FEATURES Similar to 431 N. Leonard in complex roof line and silhouette. Fenestration is double hung, sash-type with simple entablature surrounds. Frequent leaded glass top lights. Main (west) elevation, wrap-around porch with simple, Doric columns. Broken, denticulated cornice with coupled, carved wood brackets. West gable, tripartite fenestration with centered Palladian window and decorative vergeboard. Second-story west, projecting bay with tripartite fenestration,		PHOTO MUST BE PROVIDED		
43. HISTORY AND SIGNIFICANCE Over half of all Queen Anne houses have a hipped roof with lower cross gables and is among the most distinctive Queen Anne characteristics occurring in examples ranging from modest cottages to high-style landmarks.				
44. DESCRIPTION OF ENVIRONMENT AND OUTBUILDINGS Located in a residential neighborhood consisting of a variety of late 19th and early 20th Century housing styles. Gravel driveway, north end.				
45. SOURCES OF INFORMATION Abstract #5, Clay County title, c. 1889, \$2400, J.C. Brassfield to Daurius Gittings (?).		46. PREPARED BY C. Millstein/P. Glenn		
RETURN THIS FORM WHEN COMPLETED TO: OFFICE OF HISTORIC PRESERVATION P.O. BOX 176 JEFFERSON CITY, MISSOURI 65102		47. ORGANIZATION Liberty-Community Dev.		
IF ADDITIONAL SPACE IS NEEDED, ATTACH SEPARATE SHEET(S) TO THIS FORM		48. DATE Dec 85		
		49. REVISION DATE(S)		



ARCHITECTURAL/HISTORIC INVENTORY SURVEY FORM

CLAS 003-092

1. NO. Roll IV # 71		4. PRESENT LOCAL NAME(S) OR DESIGNATION(S) 430 N. Leonard	
2. COUNTY Clay		5. OTHER NAME(S)	
3. LOCATION OF NEGATIVES Liberty City Hall-Comm. Dev.			

6. SPECIFIC LEGAL LOCATION TOWNSHIP _____ RANGE _____ SECTION _____ IF CITY OR TOWN, STREET ADDRESS _____ 7. CITY OR TOWN IF RURAL, VICINITY Liberty, Missouri 8. DESCRIPTION OF LOCATION <div style="display: flex; align-items: center;"> <div style="border: 1px solid black; width: 100px; height: 100px; margin-right: 5px; display: flex; align-items: center; justify-content: center; font-size: 24px;">430</div> <div style="border: 1px solid black; width: 100px; height: 100px; margin-right: 5px; display: flex; align-items: center; justify-content: center; font-size: 24px;">N. LEONARD ST.</div> <div style="border: 1px solid black; width: 100px; height: 100px;"></div> </div>	16. THEMATIC CATEGORY Architecture 17. DATE(S) OR PERIOD c. 1900 18. STYLE OR DESIGN Bungalow/Craftsman 19. ARCHITECT OR ENGINEER unknown 20. CONTRACTOR OR BUILDER unknown 21. ORIGINAL USE, IF APPARENT residence 22. PRESENT USE residence 23. OWNERSHIP PUBLIC () PRIVATE (X) 24. OWNER'S NAME AND ADDRESS IF KNOWN S.P. and M.G. Scott 25. OPEN TO PUBLIC? YES () NO (X)	28. NO. OF STORIES 1 1/2 29. BASEMENT? YES (X) NO () 30. FOUNDATION MATERIAL stone 31. WALL CONSTRUCTION 32. ROOF TYPE AND MATERIAL hip/cross gable 33. NO. OF BAYS FRONT 3 SIDE 3 34. WALL TREATMENT clapboard 35. PLAN SHAPE irregular 36. CHANGES ADDITION () (EXPLAIN IN NO. 42) ALTERED () none MOVED () 37. CONDITION INTERIOR unknown EXTERIOR good+ 38. PRESERVATION UNDERWAY? YES () NO (X) 39. ENDANGERED? YES () BY WHAT? NO (X) 40. VISIBLE FROM PUBLIC ROAD? YES (X) NO () 41. DISTANCE FROM AND FRONTAGE ON ROAD 10' N. Leonard
9. COORDINATES UTM LAT _____ LONG _____ 10. SITE () STRUCTURE () BUILDING (X) OBJECT () 11. ON NATIONAL REGISTER? YES () NO (X) 12. IS IT ELIGIBLE? YES () NO (X) 13. PART OF ESTAB. HIST. DISTRICT? YES () NO (X) 14. DISTRICT POTENTIAL? YES () NO () 15. NAME OF ESTABLISHED DISTRICT		

42. FURTHER DESCRIPTION OF IMPORTANT FEATURES
 Cross gables and an open porch with battered, truncated wood piers dominate this bungalow. Fenestration is double hung, sash-type with multipane top lights. Shutters have been added. Main (east) entrance (with hipped roof) is flanked by stone platform and jardinières. Brick chimney, offset right.

PHOTO
MUST

BE
PROVIDED

43. HISTORY AND SIGNIFICANCE
 This bungalow has subtle overtones of the Craftsman style, with its use of course stone and battered piers. The Craftsman style, which became very popular across the United States, was in vernacular form labeled the bungalow or bungalowoid style.

44. DESCRIPTION OF ENVIRONMENT AND OUTBUILDINGS
 Alley to the south. Located in a residential neighborhood consisting of a variety of late 19th and early 20th Century housing styles.

45. SOURCES OF INFORMATION
 Water Permit #8-1310, Sept 12, 1907, L.D. Pence
 Abstract #5, Clay County Title, c. 1890, \$2000 John J. Rice to Lonzo P. Sisson

46. PREPARED BY
 C. Millstein/P. Glenn
 47. ORGANIZATION
 Liberty-Community Dev.

RETURN THIS FORM WHEN COMPLETED TO: OFFICE OF HISTORIC PRESERVATION
 P.O. BOX 176
 JEFFERSON CITY, MISSOURI 65102

48. DATE
 Dec 85
 49. REVISION DATE(S)

IF ADDITIONAL SPACE IS NEEDED, ATTACH SEPARATE SHEET(S) TO THIS FORM



MISSOURI OFFICE OF HISTORIC PRESERVATION

ARCHITECTURAL/HISTORIC INVENTORY SURVEY FORM

CLAS003-094

1. NO. Roll IV #29		4. PRESENT LOCAL NAME(S) OR DESIGNATION(S) 431 N. Leonard Street		1. NO. Roll IV #29	2. COUNTY Clay
2. COUNTY Clay		5. OTHER NAME(S)			
3. LOCATION OF NEGATIVES Liberty City Hall-Comm. Dev.					
6. SPECIFIC LEGAL LOCATION TOWNSHIP _____ RANGE _____ SECTION _____ IF CITY OR TOWN, STREET ADDRESS		16. THEMATIC CATEGORY Architecture		28. NO. OF STORIES 2	
7. CITY OR TOWN IF RURAL, VICINITY Liberty, Missouri		17. DATE(S) OR PERIOD c. 1896		29. BASEMENT? YES (X) NO ()	
8. DESCRIPTION OF LOCATION		18. STYLE OR DESIGN Victorian: free: classi hipped roof/lower x gable		30. FOUNDATION MATERIAL brick	
<div style="display: flex; align-items: center;"> <div style="writing-mode: vertical-rl; transform: rotate(180deg); border: 1px solid black; padding: 2px;">N. LEONARD ST.</div> <div style="border: 1px solid black; padding: 5px; margin-left: 10px;">431</div> </div>		19. ARCHITECT OR ENGINEER unknown		31. WALL CONSTRUCTION masonry	
		20. CONTRACTOR OR BUILDER unknown		32. ROOF TYPE AND MATERIAL gable/hip asphalt shingle	
		21. ORIGINAL USE, IF APPARENT residence		33. NO. OF BAYS FRONT 3 SIDE 4	
		22. PRESENT USE apartments		34. WALL TREATMENT clapboard	
9. COORDINATES UTM LAT _____ LONG _____		23. OWNERSHIP PUBLIC () PRIVATE (X)		35. PLAN SHAPE irregular	
10. SITE () STRUCTURE () BUILDING (X) OBJECT ()		24. OWNER'S NAME AND ADDRESS IF KNOWN		36. CHANGES ADDITION () (EXPLAIN IN NO. 42) ALTERED (X) MOVED ()	
11. ON NATIONAL REGISTER? YES () NO (X)		25. OPEN TO PUBLIC? YES () NO (X)		37. CONDITION unknown INTERIOR good EXTERIOR	
12. IS IT ELIGIBLE? YES () NO (X)		26. LOCAL CONTACT PERSON OR ORGANIZATION Liberty, MO; Community Develop.		38. PRESERVATION UNDERWAY? YES () NO (X)	
13. PART OF ESTAB. HIST. DISTRICT? YES () NO (X)		27. OTHER SURVEYS IN WHICH INCLUDED		39. ENDANGERED? BY WHAT? YES () NO (X)	
14. DISTRICT POTENTIAL? YES () NO ()				40. VISIBLE FROM PUBLIC ROAD? YES (X) NO ()	
15. NAME OF ESTABLISHED DISTRICT				41. DISTANCE FROM AND FRONTAGE ON ROAD 10' N. Leonard	
42. FURTHER DESCRIPTION OF IMPORTANT FEATURES The complex silhouette of this structure contains a limited amount of embellishment. Main (west) façade contains first and second story projecting bay windows with hipped roofs and carved, coupled wood brackets. Ionic columns line the 1st story porch and support a second-story sun porch with modest balustrade. Main entrance contains a transom with entablature surrounds. South façade, first-story, projecting bay window with carved brackets,				<div style="border: 2px solid black; padding: 20px; width: 100%;"> PHOTO MUST BE PROVIDED </div>	
43. HISTORY AND SIGNIFICANCE Over half of all Queen Anne houses have a hipped roof with lower cross gables and is among the most distinctive Queen Anne characteristics occurring in examples ranging from modest cottages to high-style landmarks.					
44. DESCRIPTION OF ENVIRONMENT AND OUTBUILDINGS Located in a residential neighborhood consisting of a variety of late 19th and early 20th housing styles. Driveway, south, leading to a one-story, clapboard, gabled garage.					
45. SOURCES OF INFORMATION Water Permit #8-1381, April 30, 1906 DF Rodge Abstract #5, Clay County Title, c. 1896, \$5950, Allento Burns.				46. PREPARED BY C. Millstein/P. Glenn	
47. ORGANIZATION Liberty-Community Dev.				48. DATE Dec 85	
49. REVISION DATE(S)					

RETURN THIS FORM WHEN COMPLETED TO: OFFICE OF HISTORIC PRESERVATION

IF ADDITIONAL SPACE IS NEEDED, ATTACH SEPARATE SHEET(S) TO THIS FORM

P.O. BOX 176
JEFFERSON CITY, MISSOURI 65102



MISSOURI OFFICE OF HISTORIC PRESERVATION

ARCHITECTURAL/HISTORIC INVENTORY SURVEY FORM

CLAS003-095

1. NO. Roll IV #73		4. PRESENT LOCAL NAME(S) OR DESIGNATION(S) 438 N. Leonard Street		Roll IV #73	2. COUNTY Clay
2. COUNTY Clay		5. OTHER NAME(S)			
3. LOCATION OF NEGATIVES Liberty City Hall-Comm. Dev.					
6. SPECIFIC LEGAL LOCATION TOWNSHIP _____ RANGE _____ SECTION _____ IF CITY OR TOWN, STREET ADDRESS		16. THEMATIC CATEGORY Architecture		438 N. Leonard Street	4. PRESENT LOCAL NAME(S) OR DESIGNATION(S)
7. CITY OR TOWN IF RURAL, VICINITY Liberty, Missouri		17. DATE(S) OR PERIOD c. 1890			
8. DESCRIPTION OF LOCATION <div style="border: 1px solid black; padding: 5px; display: inline-block; text-align: center;">438</div> N. LEONARD ST.		18. STYLE OR DESIGN Bungalow			
9. COORDINATES LAT _____ LONG _____		19. ARCHITECT OR ENGINEER unknown		438 N. Leonard Street	5. OTHER NAME(S)
		20. CONTRACTOR OR BUILDER unknown			
		21. ORIGINAL USE, IF APPARENT residence			
10. SITE () STRUCTURE () BUILDING (x) OBJECT ()		22. PRESENT USE residence		438 N. Leonard Street	6. TOWNSHIP
11. ON NATIONAL REGISTER? YES () NO (x)		23. OWNERSHIP PUBLIC () PRIVATE (x)			
12. IS IT ELIGIBLE? YES () NO (x)		24. OWNER'S NAME AND ADDRESS IF KNOWN Patrick and Jane A. Young			
13. PART OF ESTAB. YES () HIST. DISTRICT? NO (x)		25. OPEN TO PUBLIC? YES () NO (x)		438 N. Leonard Street	6. TOWNSHIP
14. DISTRICT POTENTIAL? YES () NO ()		26. LOCAL CONTACT PERSON OR ORGANIZATION Liberty, MO; Community Develop.			
15. NAME OF ESTABLISHED DISTRICT		27. OTHER SURVEYS IN WHICH INCLUDED			
42. FURTHER DESCRIPTION OF IMPORTANT FEATURES The complex silhouette of this residence has its roots in the Queen Anne style with its hipped roof and cross gabled dormers, and a projecting bay (south facade) rising to a turret-like element. Fenestration (long and narrow) is double hung, sash-type with simple wood surrounds. A gabled porch supported by brick piers on a concrete slab flanks the main entrance and is an addition. Brick chimney offset right.		PHOTO MUST BE PROVIDED		438 N. Leonard Street	6. TOWNSHIP
43. HISTORY AND SIGNIFICANCE A vernacular structure that mimicks the form and silhouette of the Queen Anne style.					
44. DESCRIPTION OF ENVIRONMENT AND OUTBUILDINGS Located in a residential neighborhood consisting of a variety of late 19th & early 20th housing types.		46. PREPARED BY C. Millstein/P. Glenn			
45. SOURCES OF INFORMATION Water Permit #8-1320 May 29, 1912 Henry Hales Abstract #5, Clay County Title, c. 1890 \$1200 Carlton Dailey to		47. ORGANIZATION Liberty-Community Dev.			
RETURN THIS FORM WHEN COMPLETED TO: OFFICE OF HISTORIC PRESERVATION P.O. BOX 176 JEFFERSON CITY, MISSOURI 65102		48. DATE Dec 85			



MISSOURI OFFICE OF HISTORIC PRESERVATION

ARCHITECTURAL/HISTORIC INVENTORY SURVEY FORM

CLAS003-096

1. NO. Roll IV #28		4. PRESENT LOCAL NAME(S) OR DESIGNATION(S) 441 N. Leonard Street		1. NO. Roll IV #28 2. COUNTY Clay 4. PRESENT LOCAL NAME(S) OR DESIGNATION(S) 441 N. Leonard Street
2. COUNTY Clay		5. OTHER NAME(S)		
3. LOCATION OF LIBERTY NEGATIVES City Hall-Comm. Dev.				
6. SPECIFIC LEGAL LOCATION TOWNSHIP _____ RANGE _____ SECTION _____ IF CITY OR TOWN, STREET ADDRESS		16. THEMATIC CATEGORY Architecture		2. COUNTY Clay 4. PRESENT LOCAL NAME(S) OR DESIGNATION(S) 441 N. Leonard Street
7. CITY OR TOWN IF RURAL, VICINITY Liberty, Missouri		17. DATE(S) OR PERIOD c. 1920+		
8. DESCRIPTION OF LOCATION 441 N. LEONARD ST.		18. STYLE OR DESIGN Tudor and Brick Wall Cladding		
		19. ARCHITECT OR ENGINEER unknown		
		20. CONTRACTOR OR BUILDER unknown		
		21. ORIGINAL USE, IF APPARENT residence		
		22. PRESENT USE residence		
		23. OWNERSHIP PUBLIC () PRIVATE (X)		
		24. OWNER'S NAME AND ADDRESS IF KNOWN William M. and Martha Redding		
		25. OPEN TO PUBLIC? YES () NO (X)		
9. COORDINATES UTM LAT _____ LONG _____		26. LOCAL CONTACT PERSON OR ORGANIZATION Liberty, MO; Community Develop.		2. COUNTY Clay 4. PRESENT LOCAL NAME(S) OR DESIGNATION(S) 441 N. Leonard Street
10. SITE () STRUCTURE () BUILDING (X) OBJECT ()		27. OTHER SURVEYS IN WHICH INCLUDED		
11. ON NATIONAL REGISTER? YES () NO (X)		28. NO. OF STORIES 2		
12. IS IT ELIGIBLE? YES () NO (X)		29. BASEMENT? YES (X) NO ()		2. COUNTY Clay 4. PRESENT LOCAL NAME(S) OR DESIGNATION(S) 441 N. Leonard Street
13. PART OF ESTAB. HIST. DISTRICT? YES () NO (X)		30. FOUNDATION MATERIAL stone		
14. DISTRICT POTENTIAL? YES () NO ()		31. WALL CONSTRUCTION masonry		
15. NAME OF ESTABLISHED DISTRICT		32. ROOF TYPE AND MATERIAL gable/wood shingle		
		33. NO. OF BAYS FRONT 3 SIDE 3		
		34. WALL TREATMENT stucco/brick/1/2 timber		
		35. PLAN SHAPE irregular		
		36. CHANGES (EXPLAIN IN NO. 42) ADDITION () ALTERED () MOVED ()		
		37. CONDITION INTERIOR unknown EXTERIOR excellent		
		38. PRESERVATION UNDERWAY? YES () NO (X)		
42. FURTHER DESCRIPTION OF IMPORTANT FEATURES A steeply pitched gable and an arched, asymmetrically placed entry dominates the main or west elevation. A combination shed and gabled dormer with half-timbering is located at the roof's west slope. Fenestration is combination casement and double hung, sash-type. A screened-in porch is located at the southwest elevation. Molded brick chimney with chimney pots, offset right		40. VISIBLE FROM PUBLIC ROAD? YES (X) NO ()		2. COUNTY Clay 4. PRESENT LOCAL NAME(S) OR DESIGNATION(S) 441 N. Leonard Street
43. HISTORY AND SIGNIFICANCE Loosely based on a variety of English building traditions, this structure is a common housing style fashionable throughout the country during the first decades of the 20th Century.		41. DISTANCE FROM AND FRONTAGE ON ROAD 15' N. Leonard		
44. DESCRIPTION OF ENVIRONMENT AND OUTBUILDINGS Located in a residential neighborhood consisting of late 19th and early 20th Century housing styles. A single-story, clapboard gable roof garage and driveway located to the north.		45. SOURCES OF INFORMATION		
45. SOURCES OF INFORMATION		46. PREPARED BY C. Millstein/P. Glenn		2. COUNTY Clay 4. PRESENT LOCAL NAME(S) OR DESIGNATION(S) 441 N. Leonard Street
46. PREPARED BY C. Millstein/P. Glenn		47. ORGANIZATION Liberty-Community Dev.		
47. ORGANIZATION Liberty-Community Dev.		48. DATE Dec 85		
48. DATE Dec 85		49. REVISION DATE(S)		2. COUNTY Clay 4. PRESENT LOCAL NAME(S) OR DESIGNATION(S) 441 N. Leonard Street
49. REVISION DATE(S)				
RETURN THIS FORM WHEN COMPLETED TO: OFFICE OF HISTORIC PRESERVATION P.O. BOX 176 JEFFERSON CITY, MISSOURI 65102				2. COUNTY Clay 4. PRESENT LOCAL NAME(S) OR DESIGNATION(S) 441 N. Leonard Street
IF ADDITIONAL SPACE IS NEEDED, ATTACH SEPARATE SHEET(S) TO THIS FORM				



ARCHITECTURAL/HISTORIC INVENTORY SURVEY FORM

CLAS003-097

1. NO. <u>Roll IV #23</u> 2. COUNTY <u>Clay</u> 3. LOCATION OF <u>Liberty</u> NEGATIVES <u>City Hall-Comm. Dev.</u>	4. PRESENT LOCAL NAME(S) OR DESIGNATION(S) <u>444 N. Leonard Street</u> 5. OTHER NAME(S)
6. SPECIFIC LEGAL LOCATION TOWNSHIP _____ RANGE _____ SECTION _____ IF CITY OR TOWN, STREET ADDRESS 7. CITY OR TOWN IF RURAL, VICINITY <u>Liberty, Missouri</u> 8. DESCRIPTION OF LOCATION <u>DONIPHAN ST.</u>	16. THEMATIC CATEGORY <u>Architecture</u> 17. DATE(S) OR PERIOD <u>c. 1890</u> 18. STYLE OR DESIGN <u>Victorian Cottage: Free Classi</u> 19. ARCHITECT OR ENGINEER <u>unknown</u> 20. CONTRACTOR OR BUILDER <u>unknown</u> 21. ORIGINAL USE, IF APPARENT <u>residence</u> 22. PRESENT USE <u>residence</u> 23. OWNERSHIP PUBLIC () PRIVATE (X) 24. OWNER'S NAME AND ADDRESS IF KNOWN <u>Penelope C. Woods</u> 25. OPEN TO PUBLIC? YES () NO (X) 26. LOCAL CONTACT PERSON OR ORGANIZATION <u>Liberty, MO; Community Develop.</u> 27. OTHER SURVEYS IN WHICH INCLUDED
9. COORDINATES UTM LAT _____ LONG _____ 10. SITE () STRUCTURE () BUILDING (X) OBJECT () 11. ON NATIONAL YES () REGISTER ? NO (X) 12. IS IT YES () ELIGIBLE ? NO (X) 13. PART OF ESTAB. YES () HIST. DISTRICT ? NO (X) 14. DISTRICT YES () POTENTIAL ? NO () 15. NAME OF ESTABLISHED DISTRICT	28. NO. OF STORIES <u>1 1/2</u> 29. BASEMENT ? YES (X) NO () 30. FOUNDATION MATERIAL <u>brick surfaced with concrete</u> 31. WALL CONSTRUCTION <u>frame</u> 32. ROOF TYPE AND MATERIAL <u>gabled hip/asphalt shingle</u> 33. NO. OF BAYS FRONT <u>3</u> SIDE <u>1</u> 34. WALL TREATMENT <u>clapboard</u> 35. PLAN SHAPE <u>rectangular</u> 36. CHANGES ADDITION () (EXPLAIN IN NO. 42) ALTERED () none MOVED () 37. CONDITION INTERIOR <u>unknown</u> EXTERIOR <u>good</u> 38. PRESERVATION UNDERWAY ? YES () NO (X) 39. ENDANGERED ? YES () BY WHAT ? NO (X) 40. VISIBLE FROM YES (X) PUBLIC ROAD ? NO () 41. DISTANCE FROM AND FRONTAGE ON ROAD <u>12' N. Leonard</u>
42. FURTHER DESCRIPTION OF IMPORTANT FEATURES <p>The mass, broken roof line and complex silhouette of this structure are characteristic of the Victorian Style. Other notable features are the coupled, carved wood brackets under a simple cornice. A shed porch is supported by stretcher bond brick piers. (east elevation) A multipaned wood French door opens to the porch. Fenestration is multipaned, double hung, sash-type with wood surrounds. Brick chimney, offset left.</p> 43. HISTORY AND SIGNIFICANCE <p>A variation of the Queen Anne style.</p>	<div style="border: 2px solid black; padding: 10px; text-align: center;"> PHOTO MUST BE PROVIDED </div>
44. DESCRIPTION OF ENVIRONMENT AND OUTBUILDINGS <p>Located in a residential neighborhood of folk and Queen Anne style housing types. Addition of a single-story, gable roof, clapboard garage, rear. Limestone retaining wall, south property line.</p>	45. SOURCES OF INFORMATION <p>Water Permit #8-1330 March 11, 1918. G. White Abstract #5, Clay County Title, c. 1890. Faubian to Funk.</p>
RETURN THIS FORM WHEN COMPLETED TO: OFFICE OF HISTORIC PRESERVATION P.O. BOX 176 JEFFERSON CITY, MISSOURI 65102	
46. PREPARED BY <u>C. Millstein/P. Glenn</u> 47. ORGANIZATION <u>Liberty-Community Dev.</u> 48. DATE <u>Dec 85</u> 49. REVISION DATE(S)	



ARCHITECTURAL/HISTORIC INVENTORY SURVEY FORM

CLAS003-098

1. NO. Roll IV #27		4. PRESENT LOCAL NAME(S) OR DESIGNATION(S) 447 N. Leonard Street	
2. COUNTY Clay		5. OTHER NAME(S)	
3. LOCATION OF NEGATIVES Liberty City Hall-Comm. Dev.			
6. SPECIFIC LEGAL LOCATION TOWNSHIP _____ RANGE _____ SECTION _____ IF CITY OR TOWN, STREET ADDRESS		16. THEMATIC CATEGORY Architecture	
7. CITY OR TOWN IF RURAL, VICINITY Liberty, Missouri		17. DATE(S) OR PERIOD c. 1920+	
8. DESCRIPTION OF LOCATION DUNITHAN ST.		18. STYLE OR DESIGN Tudor and Stucco/Wall cladding	
9. COORDINATES LAT _____ LONG _____		19. ARCHITECT OR ENGINEER unknown	
10. SITE () STRUCTURE () BUILDING (X) OBJECT ()		20. CONTRACTOR OR BUILDER unknown	
11. ON NATIONAL REGISTER? YES () NO (X)		21. ORIGINAL USE, IF APPARENT residence	
12. IS IT ELIGIBLE? YES () NO (X)		22. PRESENT USE residence	
13. PART OF ESTAB. HIST. DISTRICT? YES () NO (X)		23. OWNERSHIP PUBLIC () PRIVATE (X)	
14. DISTRICT POTENTIAL? YES () NO ()		24. OWNER'S NAME AND ADDRESS IF KNOWN Mike J. Flynn	
15. NAME OF ESTABLISHED DISTRICT		25. OPEN TO PUBLIC? YES () NO (X)	
42. FURTHER DESCRIPTION OF IMPORTANT FEATURES This steeply pitched roof, side-gabled structure is dominated by a double front gable, west elevation. Western-most gable contains half-timbering. Main elevation contains a screened-in porch, flanked by plain, stretcher bond brick buttresses. Fenestration, often in multiple groupings, is double hung, sash-type with shutters. South porch contains jalousie windows. Pergola, rear elevation.		26. LOCAL CONTACT PERSON OR ORGANIZATION Liberty, MO; Community Develop.	
43. HISTORY AND SIGNIFICANCE Loosely based on a variety of English building traditions, this structure is a common style fashionable throughout the country during the first decades of the 20th Century.		27. OTHER SURVEYS IN WHICH INCLUDED	
44. DESCRIPTION OF ENVIRONMENT AND OUTBUILDINGS Located in a residential neighborhood consisting of late 19th and early 20th Century housing stock. A one-story, stucco, gable roof garage and driveway to the north of the structure.		28. NO. OF STORIES 2	
45. SOURCES OF INFORMATION		29. BASEMENT? YES (X) NO ()	
RETURN THIS FORM WHEN COMPLETED TO: OFFICE OF HISTORIC PRESERVATION P.O. BOX 176 JEFFERSON CITY, MISSOURI 65102		30. FOUNDATION MATERIAL brick	
IF ADDITIONAL SPACE IS NEEDED, ATTACH SEPARATE SHEET(S) TO THIS FORM		31. WALL CONSTRUCTION	
		32. ROOF TYPE AND MATERIAL gable/asphalt shingle	
		33. NO. OF BAYS FRONT 4 SIDE 4	
		34. WALL TREATMENT stucco, brick, 1/2 timber	
		35. PLAN SHAPE irregular	
		36. CHANGES (EXPLAIN IN NO. 42) ADDITION () ALTERED () MOVED () none	
		37. CONDITION INTERIOR unknown EXTERIOR excellent	
		38. PRESERVATION UNDERWAY? YES () NO (X)	
		39. ENDANGERED? BY WHAT? YES () NO (X)	
		40. VISIBLE FROM PUBLIC ROAD? YES (X) NO ()	
		41. DISTANCE FROM AND FRONTAGE ON ROAD 20' N. Leonard	
		46. PREPARED BY C. Millstein/P. Glenn	
		47. ORGANIZATION Liberty-Community Dev.	
		48. DATE Dec 85	
		49. REVISION DATE(S)	



ARCHITECTURAL/HISTORIC INVENTORY SURVEY FORM

CLAS002-099

1. NO. Roll IV #24		4. PRESENT LOCAL NAME(S) OR DESIGNATION(S) 456 N. Leonard Street	
2. COUNTY Clay		5. OTHER NAME(S)	
3. LOCATION OF NEGATIVES Liberty City Hall-Comm. Dev.			
6. SPECIFIC LEGAL LOCATION TOWNSHIP _____ RANGE _____ SECTION _____ IF CITY OR TOWN, STREET ADDRESS		16. THEMATIC CATEGORY Architecture	
7. CITY OR TOWN IF RURAL, VICINITY Liberty, Missouri		17. DATE(S) OR PERIOD c. 1900-1910	
8. DESCRIPTION OF LOCATION DONIPHAN ST.		18. STYLE OR DESIGN Craftsman Bungalow: Front Gable	
<div style="display: flex; align-items: center;"> <div style="border: 1px solid black; width: 100px; height: 100px; margin-right: 5px;"></div> <div style="border: 1px solid black; width: 100px; height: 100px; margin-right: 5px; text-align: center; line-height: 100px;">456</div> <div style="writing-mode: vertical-rl; transform: rotate(180deg); border: 1px solid black; padding: 2px;">N. LEONARD ST.</div> <div style="border: 1px solid black; width: 100px; height: 100px; margin-left: 5px;"></div> </div>		19. ARCHITECT OR ENGINEER unknown	
		20. CONTRACTOR OR BUILDER unknown	
		21. ORIGINAL USE, IF APPARENT residence	
		22. PRESENT USE residence	
9. COORDINATES UTM LAT _____ LONG _____		23. OWNERSHIP PUBLIC () PRIVATE (X)	
10. SITE () STRUCTURE () BUILDING (X) OBJECT ()		24. OWNER'S NAME AND ADDRESS IF KNOWN Cecil R. and Bosler Hazel Morrow	
11. ON NATIONAL REGISTER? YES () NO (X)		25. OPEN TO PUBLIC? YES () NO (X)	
12. IS IT ELIGIBLE? YES () NO (X)		26. LOCAL CONTACT PERSON OR ORGANIZATION Liberty, MO; Community Develop.	
13. PART OF ESTAB. HIST. DISTRICT? YES () NO (X)		27. OTHER SURVEYS IN WHICH INCLUDED	
14. DISTRICT POTENTIAL? YES () NO ()			
15. NAME OF ESTABLISHED DISTRICT		32. ROOF TYPE AND MATERIAL gable/asphalt shingle	
		33. NO. OF BAYS FRONT 3 SIDE 3	
		34. WALL TREATMENT clapboard	
		35. PLAN SHAPE rectangular	
		36. CHANGES (EXPLAIN IN NO. 42) ADDITION () ALTERED () MOVED () none	
		37. CONDITION INTERIOR unknown EXTERIOR good+	
		38. PRESERVATION UNDERWAY? YES () NO (X)	
		39. ENDANGERED? BY WHAT? YES () NO (X)	
		40. VISIBLE FROM PUBLIC ROAD? YES (X) NO ()	
		41. DISTANCE FROM AND FRONTAGE ON ROAD 10' N. Leonard	
42. FURTHER DESCRIPTION OF IMPORTANT FEATURES At the structure's east elevation, a large projecting gable with tripartite fenestration is supported by two wood truncated and battered pillars resting on stone plinths. A beltcourse separates the stone foundation from the clapboard exterior wall. Gable ends, north and south, project with exposed rafters. Windows are double hung, sash-type, multipaned with simple wooden surrounds.		<div style="border: 2px solid black; width: 100px; height: 100px; margin: 0 auto; position: relative;"> <div style="position: absolute; top: 0; right: 0; bottom: 0; left: 0; border: 1px solid black; transform: rotate(45deg);"></div> <div style="position: absolute; top: 0; right: 0; bottom: 0; left: 0; border: 1px solid black; transform: rotate(-45deg);"></div> <p style="margin: 0;">PHOTO MUST BE PROVIDED</p> </div>	
43. HISTORY AND SIGNIFICANCE A modest variant of the Craftsman style house, an extremely popular style in the early 1900's.			
44. DESCRIPTION OF ENVIRONMENT AND OUTBUILDINGS Located in a residential neighborhood consisting of late 19th and early 20th Century housing types.			
45. SOURCES OF INFORMATION		46. PREPARED BY C. Millstein/P. Glenn	
		47. ORGANIZATION Liberty-Community Dev.	
		48. DATE Dec 85	
		49. REVISION DATE(S)	
RETURN THIS FORM WHEN COMPLETED TO: OFFICE OF HISTORIC PRESERVATION P.O. BOX 176 JEFFERSON CITY, MISSOURI 65102			
IF ADDITIONAL SPACE IS NEEDED, ATTACH SEPARATE SHEET(S) TO THIS FORM			



MISSOURI OFFICE OF HISTORIC PRESERVATION

ARCHITECTURAL/HISTORIC INVENTORY SURVEY FORM

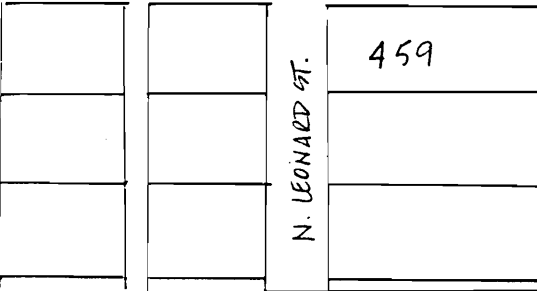
CLAS003-100

1. NO. Roll IV #25		4. PRESENT LOCAL NAME(S) OR DESIGNATION(S) 458 N. Leonard Street		1. NO. Roll IV #25	
2. COUNTY Clay		5. OTHER NAME(S)			2. COUNTY Clay
3. LOCATION OF NEGATIVES Liberty City Hall-Comm. Dev.					
6. SPECIFIC LEGAL LOCATION TOWNSHIP _____ RANGE _____ SECTION _____ IF CITY OR TOWN, STREET ADDRESS		16. THEMATIC CATEGORY Architecture		28. NO. OF STORIES 1½	
7. CITY OR TOWN IF RURAL, VICINITY Liberty, Missouri		17. DATE(S) OR PERIOD c. 1920		29. BASEMENT? YES () NO ()	
8. DESCRIPTION OF LOCATION DONIPHAN ST. 458 N. LEONARD ST.		18. STYLE OR DESIGN Massed Plan/ Folk House; Side Gabled		30. FOUNDATION MATERIAL concrete	
9. COORDINATES UTM LAT _____ LONG _____		19. ARCHITECT OR ENGINEER unknown		31. WALL CONSTRUCTION frame	
10. SITE () STRUCTURE () BUILDING (X) OBJECT ()		20. CONTRACTOR OR BUILDER unknown		32. ROOF TYPE AND MATERIAL gable/asphalt shingle	
11. ON NATIONAL REGISTER? YES () NO (X)		21. ORIGINAL USE, IF APPARENT residence		33. NO. OF BAYS FRONT 4 SIDE 3	
12. IS IT ELIGIBLE? YES () NO (X)		22. PRESENT USE residence		34. WALL TREATMENT weatherboard	
13. PART OF ESTAB. HIST. DISTRICT? YES () NO (X)		23. OWNERSHIP PUBLIC () PRIVATE (X)		35. PLAN SHAPE rectangular	
14. DISTRICT POTENTIAL? YES () NO ()		24. OWNER'S NAME AND ADDRESS IF KNOWN BL and LM Wagenknecht		36. CHANGES (EXPLAIN IN NO. 42) ADDITION () ALTERED () MOVED () none	
15. NAME OF ESTABLISHED DISTRICT		25. OPEN TO PUBLIC? YES () NO (X)		37. CONDITION INTERIOR unknown EXTERIOR excellent	
42. FURTHER DESCRIPTION OF IMPORTANT FEATURES This modest, unadorned structure has ample fenestration-double hung, sash-type, with multipaned top lights. Main (east) elevation has a bracketed gablet over the main entrance. Exterior chimney-side right.		26. LOCAL CONTACT PERSON OR ORGANIZATION Liberty, MO; Community Develop.		38. PRESERVATION UNDERWAY? YES () NO (X)	
43. HISTORY AND SIGNIFICANCE Side-gabled folk houses are usually one story and vary principally in roof pitch. Examples from the 1920's, such as this structure, have only small entry porches or no porch at all, probably in imitation of the popular Cape Cod shape.		27. OTHER SURVEYS IN WHICH INCLUDED		39. ENDANGERED? BY WHAT? YES () NO (X)	
44. DESCRIPTION OF ENVIRONMENT AND OUTBUILDINGS Located in a residential neighborhood of late 19th and early 20th Century housing styles.		40. VISIBLE FROM PUBLIC ROAD? YES (X) NO ()		PHOTO MUST BE PROVIDED	
45. SOURCES OF INFORMATION Water Permit # 8-1350 April 6, 1921, Mrs. Teresa Soper.		41. DISTANCE FROM AND FRONTAGE ON ROAD 15' N. Leonard			
46. PREPARED BY C. Millstein/P. Glenn		47. ORGANIZATION Liberty-Community Dev.		5. OTHER NAME(S)	
48. DATE Dec 85		49. REVISION DATE(S)			6. TOWNSHIP
RETURN THIS FORM WHEN COMPLETED TO: OFFICE OF HISTORIC PRESERVATION P.O. BOX 176 JEFFERSON CITY, MISSOURI 65102					
IF ADDITIONAL SPACE IS NEEDED, ATTACH SEPARATE SHEET(S) TO THIS FORM				SECTION	



ARCHITECTURAL/HISTORIC INVENTORY SURVEY FORM

CLAS003-101

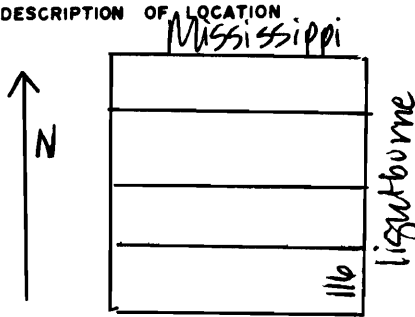
1. NO. Roll IV #26		4. PRESENT LOCAL NAME(S) OR DESIGNATION(S) 459 N. Leonard Street		Roll IV #26 Clay County 459 N. Leonard Street
2. COUNTY Clay		5. OTHER NAME(S)		
3. LOCATION OF POSITIVES Liberty City Hall-Comm. Dev.				
6. SPECIFIC LEGAL LOCATION TOWNSHIP _____ RANGE _____ SECTION _____ IF CITY OR TOWN, STREET ADDRESS		16. THEMATIC CATEGORY Architecture		28. NO. OF STORIES 2
7. CITY OR TOWN IF RURAL, VICINITY Liberty, Missouri		17. DATE(S) OR PERIOD c. 1890		29. BASEMENT? YES (X) NO ()
8. DESCRIPTION OF LOCATION DONIPHAN ST. 		18. STYLE OR DESIGN vernacular		30. FOUNDATION MATERIAL concrete
		19. ARCHITECT OR ENGINEER unknown		31. WALL CONSTRUCTION frame
		20. CONTRACTOR OR BUILDER unknown		32. ROOF TYPE AND MATERIAL gable/asphalt shingle
		21. ORIGINAL USE, IF APPARENT residence		33. NO. OF BAYS FRONT 3 SIDE 3
		22. PRESENT USE residence		34. WALL TREATMENT weatherboard
		23. OWNERSHIP PUBLIC () PRIVATE (X)		35. PLAN SHAPE irregular
		24. OWNER'S NAME AND ADDRESS IF KNOWN Veola Gairrett		36. CHANGES ADDITION () (EXPLAIN IN ALTERED () NO. 12 MOVED ()
9. COORDINATES UTM LAT LONG		25. OPEN TO PUBLIC? YES () NO (X)		37. CONDITION INTERIOR unknown EXTERIOR good
10. SITE () STRUCTURE () BUILDING (X) OBJECT ()		26. LOCAL CONTACT PERSON OR ORGANIZATION Liberty, MO; Community Develop.		38. PRESERVATION UNDERWAY? YES () NO (X)
11. ON NATIONAL REGISTER? YES () NO (X)		27. OTHER SURVEYS IN WHICH INCLUDED		39. ENDANGERED? BY WHAT? YES () NO (X)
13. PART OF ESTAB. HIST. DISTRICT? YES () NO (X)				40. VISIBLE FROM PUBLIC ROAD? YES (X) NO ()
14. DISTRICT POTENTIAL? YES () NO ()				41. DISTANCE FROM AND FRONTAGE ON ROAD 15' N. Leonard
15. NAME OF ESTABLISHED DISTRICT				
42. FURTHER DESCRIPTION OF IMPORTANT FEATURES West elevation includes a screened-in porch with gablet above a secondary entrance. A high pitched gable above the main entrance dominates the west elevation. A large projecting bay with shed roof terminates on to a second-story sun porch, south elevation. Fenestration is sash-type, double hung with simple wooden surrounds. Single stack, straddle ridge brick chimney.				PHOTO MUST BE PROVIDED
43. HISTORY AND SIGNIFICANCE This residence is similar in scale, material and detailing to neighboring houses in this turn-of-the-century neighborhood.				
44. DESCRIPTION OF ENVIRONMENT AND OUTBUILDINGS Attached to a breezeway (north east corner) is a one-car garage. Located in a residential neighborhood of a variety of housing stock.				
45. SOURCES OF INFORMATION Water Permit #8-1351 May 24, 1911 I.R. Martin. Abstract #5, Clay County Title. c. 1890 M.J. Howell to James Lincoln, jr.		46. PREPARED BY C. Millstein/P. Glenn		
RETURN THIS FORM WHEN COMPLETED TO: OFFICE OF HISTORIC PRESERVATION P.O. BOX 176 JEFFERSON CITY, MISSOURI 65102		47. ORGANIZATION Liberty-Community Dev.		
IF ADDITIONAL SPACE IS NEEDED, ATTACH SEPARATE SHEET(S) TO THIS FORM		48. DATE Dec 85		49. REVISION DATE(S)



MISSOURI OFFICE OF HISTORIC PRESERVATION

ARCHITECTURAL/HISTORIC INVENTORY SURVEY FORM

CLH5003-102

1. NO. Roll A #33		4. PRESENT LOCAL NAME(S) OR DESIGNATION(S) 116 N. Lightburne		1. NO. Roll A #33 2. COUNTY Clay 4. PRESENT LOCAL NAME(S) OR DESIGNATION(S) 116 N. Lightburne
2. COUNTY Clay		5. OTHER NAME(S)		
3. LOCATION OF NEGATIVES Liberty City Hall-Comm. Dev.				
6. SPECIFIC LEGAL LOCATION TOWNSHIP _____ RANGE _____ SECTION _____ IF CITY OR TOWN, STREET ADDRESS _____		16. THEMATIC CATEGORY Architecture		28. NO. OF STORIES 1½ 29. BASEMENT? YES (x) NO () 30. FOUNDATION MATERIAL stone 31. WALL CONSTRUCTION frame 32. ROOF TYPE AND MATERIAL gable/asphalt shingle 33. NO. OF BAYS FRONT 3 SIDE 3 34. WALL TREATMENT clapboard 35. PLAN SHAPE rectangular 36. CHANGES (EXPLAIN IN NO. 42) none ADDITION () ALTERED () MOVED () 37. CONDITION INTERIOR unknown EXTERIOR good 38. PRESERVATION UNDERWAY? YES () NO (x) 39. ENDANGERED? BY WHAT? YES () NO (x) 40. VISIBLE FROM PUBLIC ROAD? YES (x) NO () 41. DISTANCE FROM AND FRONTAGE ON ROAD 12' N. Lightburne
7. CITY OR TOWN IF RURAL, VICINITY Liberty, Missouri		17. DATE(S) OR PERIOD c. 1924		
8. DESCRIPTION OF LOCATION 		18. STYLE OR DESIGN Bungalow		
9. COORDINATES UTM LAT _____ LONG _____		19. ARCHITECT OR ENGINEER unknown		
10. SITE () STRUCTURE () BUILDING (x) OBJECT ()		20. CONTRACTOR OR BUILDER unknown		
11. ON NATIONAL REGISTER? YES () NO (x)		21. ORIGINAL USE, IF APPARENT residence		
12. IS IT ELIGIBLE? YES () NO (x)		22. PRESENT USE residence		
13. PART OF ESTAB. HIST. DISTRICT? YES () NO (x)		23. OWNERSHIP PUBLIC () PRIVATE (x)		
14. DISTRICT POTENTIAL? YES () NO ()		24. OWNER'S NAME AND ADDRESS IF KNOWN Thomas Coleman, Grandview, MO		
15. NAME OF ESTABLISHED DISTRICT		25. OPEN TO PUBLIC? YES () NO (x)		
42. FURTHER DESCRIPTION OF IMPORTANT FEATURES This modest bungalow has an open porch with shed roof, supported by wood piers on stone plinths. Fenestration is double-hung, sash-type with simple wooden surrounds. A secondary entrance is located at the rear or west elevation. Offset left chimney.		PHOTO MUST BE PROVIDED		5. OTHER NAME(S)
43. HISTORY AND SIGNIFICANCE See 233 N. Leonard Street. A vernacular style, this bungalow has been crafted in many variations. There is, though, a Craftsman-like influence in the porch supports---they continue to ground level without a break at the porch floor.				
44. DESCRIPTION OF ENVIRONMENT AND OUTBUILDINGS Alley to north of structure. Located in a neighborhood consisting of late 19th and early 20th century housing stock.				6. TOWNSHIP Clay RANGE SECTION
45. SOURCES OF INFORMATION Water permit # 7-1330 8/12/24 Marian Rowell		46. PREPARED BY C. Millstein/P. Glenn		
RETURN THIS FORM WHEN COMPLETED TO: OFFICE OF HISTORIC PRESERVATION P.O. BOX 176 JEFFERSON CITY, MISSOURI 65102 PH 314-751-4096		47. ORGANIZATION Liberty-Community Dev.		6. TOWNSHIP Clay RANGE SECTION
IF ADDITIONAL SPACE IS NEEDED, ATTACH SEPARATE SHEET(S) TO THIS FORM		48. DATE SPR. 86 49. REVISION DATE(S)		



MISSOURI OFFICE OF HISTORIC PRESERVATION

ARCHITECTURAL/HISTORIC INVENTORY SURVEY FORM

CLAS003-103

1. NO. Roll A #32		4. PRESENT LOCAL NAME(S) OR DESIGNATION(S) 124 N. Lightburne		1. NO. Roll A #32	
2. COUNTY Clay		5. OTHER NAME(S)			2. COUNTY Clay
3. LOCATION OF NEGATIVES Liberty City Hall-Comm. Dev.					
6. SPECIFIC LEGAL LOCATION TOWNSHIP _____ RANGE _____ SECTION _____ IF CITY OR TOWN, STREET ADDRESS		16. THEMATIC CATEGORY Architecture		4. PRESENT LOCAL NAME(S) OR DESIGNATION(S) 124 N. Lightburne	
7. CITY OR TOWN IF RURAL, VICINITY Liberty, Missouri		17. DATE(S) OR PERIOD c. 1910			
8. DESCRIPTION OF LOCATION <div style="text-align: center;">Mississippi</div> <div style="display: flex; align-items: center; justify-content: center;"><div style="text-align: right; margin-right: 10px;">N ↑</div><div style="border: 1px solid black; width: 150px; height: 100px; position: relative;"><div style="position: absolute; right: -20px; top: 50%; transform: translateY(-50%);">124</div><div style="position: absolute; right: -20px; top: 0; transform: rotate(90deg);">Lightburne</div></div></div>		18. STYLE OR DESIGN Vernacular			
		19. ARCHITECT OR ENGINEER unknown			
		20. CONTRACTOR OR BUILDER unknown			
		21. ORIGINAL USE, IF APPARENT residence			
9. COORDINATES UTM LAT _____ LONG _____		22. PRESENT USE residence		5. OTHER NAME(S)	
10. SITE () STRUCTURE () BUILDING (X) OBJECT ()		23. OWNERSHIP PUBLIC () PRIVATE (X)			
11. ON NATIONAL REGISTER? YES () NO (X)		24. OWNER'S NAME AND ADDRESS IF KNOWN Bryan C. and Clifford J. Anderson, 1418 Hampton Ct., Liberty		6. TOWNSHIP	
12. IS IT ELIGIBLE? YES () NO (X)		25. OPEN TO PUBLIC? YES () NO (X)			
13. PART OF ESTAB. HIST. DISTRICT? YES () NO (X)		26. LOCAL CONTACT PERSON OR ORGANIZATION Liberty, MO; Community Develop.		RANGE	
14. DISTRICT POTENTIAL? YES () NO ()		27. OTHER SURVEYS IN WHICH INCLUDED			
15. NAME OF ESTABLISHED DISTRICT		28. NO. OF STORIES 2		SECTION	
		29. BASEMENT? YES (X) NO ()			
		30. FOUNDATION MATERIAL brick			
		31. WALL CONSTRUCTION frame			
		32. ROOF TYPE AND MATERIAL hipped/asphalt shingle			
		33. NO. OF BAYS FRONT 3 SIDE 3			
		34. WALL TREATMENT clapboard/siding			
		35. PLAN SHAPE irregular			
		36. CHANGES (EXPLAIN IN NO. 42) ADDITION () ALTERED (X) MOVED ()			
		37. CONDITION INTERIOR unknown EXTERIOR poor			
		38. PRESERVATION UNDERWAY? YES () NO (X)			
		39. ENDANGERED? BY WHAT? YES (X) NO () neglect			
		40. VISIBLE FROM PUBLIC ROAD? YES (X) NO ()			
		41. DISTANCE FROM AND FRONTAGE ON ROAD 15' N. Lightburne			
42. FURTHER DESCRIPTION OF IMPORTANT FEATURES In a state of disrepair, this structure has lost its original charm. Remaining detailing consists of paired, carved cornice brackets and wide eaves. Fenestration is tall and narrow (resembling Queen Anne Style). Projecting bay, south end. Porch addition placed in the "L" formed by the two wings has not been finished. Straddle ridge chimney.				X PHOTO MUST BE PROVIDED	
43. HISTORY AND SIGNIFICANCE This residence is made of readily available materials and has a similar floor plan, elevation and scale to neighboring structures.					
44. DESCRIPTION OF ENVIRONMENT AND OUTBUILDINGS Gravel drive to west of structure. Alley to south. Located in a neighborhood consisting of late 19th and early 20th century housing stock.					
45. SOURCES OF INFORMATION Water Permit # 7-1500 7/24/10 D.L. Van Dyke				46. PREPARED BY C. Millstein/P. Glenn	
47. ORGANIZATION Liberty-Community Dev.				48. DATE SPR. 86	
49. REVISION DATE(S)					

RETURN THIS FORM WHEN COMPLETED TO: OFFICE OF HISTORIC PRESERVATION

IF ADDITIONAL SPACE IS NEEDED, ATTACH SEPARATE SHEET(S) TO THIS FORM


P.O. BOX 176
JEFFERSON CITY, MISSOURI 65102
PH. 314-751-4096



MISSOURI OFFICE OF HISTORIC PRESERVATION

ARCHITECTURAL/HISTORIC INVENTORY SURVEY FORM

CLAS003-104

1. NO. Roll B #3		4. PRESENT LOCAL NAME(S) OR DESIGNATION(S) 125 N. Lightburne		Roll B #3	
2. COUNTY Clay		5. OTHER NAME(S)			2. COUNTY Clay
3. LOCATION OF NEGATIVES Liberty City Hall-Comm. Dev.					
6. SPECIFIC LEGAL LOCATION TOWNSHIP _____ RANGE _____ SECTION _____ IF CITY OR TOWN, STREET ADDRESS		16. THEMATIC CATEGORY Architecture		4. PRESENT LOCAL NAME(S) OR DESIGNATION(S) 125 N. Lightburne	
7. CITY OR TOWN IF RURAL, VICINITY Liberty, Missouri		17. DATE(S) OR PERIOD c. 1912			
8. DESCRIPTION OF LOCATION Mississippi		18. STYLE OR DESIGN Folk House: I-House			
		19. ARCHITECT OR ENGINEER unknown			
		20. CONTRACTOR OR BUILDER unknown			
		21. ORIGINAL USE, IF APPARENT residence			
		22. PRESENT USE apartments			
9. COORDINATES LAT _____ LONG _____		23. OWNERSHIP PUBLIC () PRIVATE (X)			
10. SITE () STRUCTURE () BUILDING (X) OBJECT ()		24. OWNER'S NAME AND ADDRESS IF KNOWN George and Karen M. Townsend RR4, Box 296 A Liberty, MO			
11. ON NATIONAL REGISTER? YES () NO (X)		25. OPEN TO PUBLIC? YES () NO (X)			
12. IS IT ELIGIBLE? YES () NO (X)		26. LOCAL CONTACT PERSON OR ORGANIZATION Liberty, MO; Community Develop.			
13. PART OF ESTAB. HIST. DISTRICT? YES () NO (X)		27. OTHER SURVEYS IN WHICH INCLUDED			
14. DISTRICT POTENTIAL? YES () NO ()		28. NO. OF STORIES 2			
15. NAME OF ESTABLISHED DISTRICT		29. BASEMENT? YES (X) NO ()			
42. FURTHER DESCRIPTION OF IMPORTANT FEATURES Very similar to 17 S. Lightburne. Original weatherboard has been covered with wood shingle. Fenestration is original double-hung sash-type with multipanes. (South windows may have been covered over). A prominent gable entry porch, supported by calssically inspired piers, main or west elevation.		30. FOUNDATION MATERIAL stone		5. OTHER NAME(S)	
43. HISTORY AND SIGNIFICANCE See 418 Doniphan Street		31. WALL CONSTRUCTION frame			
		32. ROOF TYPE AND MATERIAL gable/asphalt shingle			
		33. NO. OF BAYS FRONT 5 SIDE 1			
		34. WALL TREATMENT wood shingle over siding			
44. DESCRIPTION OF ENVIRONMENT AND OUTBUILDINGS Alley to south of structure. Located in a nieghborhood consisting of late 19th and early 20th century housing types.		35. PLAN SHAPE rectangular			6. TOWNSHIP Clay
		36. CHANGES (EXPLAIN IN NO. 42) ADDITION () ALTERED (X) MOVED ()			
		37. CONDITION INTERIOR unknown EXTERIOR fair+			
		38. PRESERVATION UNDERWAY? YES () NO (X)			
45. SOURCES OF INFORMATION Water permit #7-1300 4/20/12 Bart King		39. ENDANGERED? BY WHAT? YES () NO (X)			RANGE
		40. VISIBLE FROM PUBLIC ROAD? YES (X) NO ()			
46. PREPARED BY C. Millstein/P. Glenn		41. DISTANCE FROM AND FRONTAGE ON ROAD 10' N. Lightburne		SECTION	
		47. ORGANIZATION Liberty-Community Dev.			
48. DATE SPR. 86		49. REVISION DATE(S)			

RETURN THIS FORM WHEN COMPLETED TO: OFFICE OF HISTORIC PRESERVATION

IF ADDITIONAL SPACE IS NEEDED, ATTACH SEPARATE SHEET(S) TO THIS FORM


P.O. BOX 176
JEFFERSON CITY, MISSOURI 65102
PH. 314-751-4096



MISSOURI OFFICE OF HISTORIC PRESERVATION

ARCHITECTURAL/HISTORIC INVENTORY SURVEY FORM

CLAS003-105

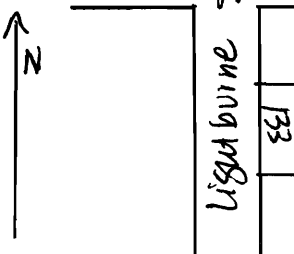
1. NO. Roll A #31		4. PRESENT LOCAL NAME(S) OR DESIGNATION(S) 128 N. Lightburne		1. NO. Roll A #31	
2. COUNTY Clay		5. OTHER NAME(S)			2. COUNTY Clay
3. LOCATION OF NEGATIVES Liberty City Hall-Comm. Dev.					
6. SPECIFIC LEGAL LOCATION TOWNSHIP _____ RANGE _____ SECTION _____ IF CITY OR TOWN, STREET ADDRESS		16. THEMATIC CATEGORY Architecture		4. PRESENT LOCAL NAME(S) OR DESIGNATION(S) 128 N. Lightburne	
7. CITY OR TOWN IF RURAL, VICINITY Liberty, Missouri		17. DATE(S) OR PERIOD c. 1924			
8. DESCRIPTION OF LOCATION Mississippi		18. STYLE OR DESIGN Bungalow: Craftsman influence			
		19. ARCHITECT OR ENGINEER unknown		5. OTHER NAME(S)	
		20. CONTRACTOR OR BUILDER unknown			
		21. ORIGINAL USE, IF APPARENT residence			
		22. PRESENT USE residence			
9. COORDINATES LAT _____ LONG _____		23. OWNERSHIP PUBLIC () PRIVATE (X)		6. TOWNSHIP	
10. SITE () STRUCTURE () BUILDING (X) OBJECT ()		24. OWNER'S NAME AND ADDRESS IF KNOWN Francie Joy			
11. ON NATIONAL REGISTER? YES () NO (X)		25. OPEN TO PUBLIC? YES () NO (X)			
12. IS IT ELIGIBLE? YES () NO (X)		26. LOCAL CONTACT PERSON OR ORGANIZATION Liberty, MO; Community Develop.			
13. PART OF ESTAB. HIST. DISTRICT? YES () NO (X)		14. DISTRICT POTENTIAL? YES () NO ()		7. RANGE	
15. NAME OF ESTABLISHED DISTRICT		27. OTHER SURVEYS IN WHICH INCLUDED			
42. FURTHER DESCRIPTION OF IMPORTANT FEATURES A modest bungalow with Craftsman styled detailing: wide eaves, exposed rafters and corner brackets. Gabled, open porch supported by paired, wooden posts on brick piers. Large windows with multipaned sidelights flank the main entrance. Brick chimney, offset right.		<div style="border: 2px solid black; padding: 10px; width: 100%;"> PHOTO MUST BE PROVIDED </div>			
43. HISTORY AND SIGNIFICANCE See 225 N. Leonard					
44. DESCRIPTION OF ENVIRONMENT AND OUTBUILDINGS Cement drive to north, alley north of drive. Located in a neighborhood consisting of late 19th and early 20th century housing styles.		45. SOURCES OF INFORMATION		8. SECTION	
46. PREPARED BY C. Millstein/P. Glenn		47. ORGANIZATION Liberty-Community Dev.			
48. DATE SPR. 86		49. REVISION DATE(S)			
RETURN THIS FORM WHEN COMPLETED TO: OFFICE OF HISTORIC PRESERVATION P.O. BOX 176 JEFFERSON CITY, MISSOURI 65102 PH. 314-751-4096					



MISSOURI OFFICE OF HISTORIC PRESERVATION

ARCHITECTURAL/HISTORIC INVENTORY SURVEY FORM

CLAS003-100

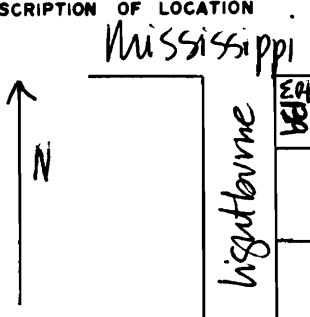
1. NO. Roll B #4		4. PRESENT LOCAL NAME(S) OR DESIGNATION(S) 133 N. Lightburne		1. NO. Roll B #4
2. COUNTY Clay		5. OTHER NAME(S)		
3. LOCATION OF NEGATIVES Liberty City Hall-Comm. Dev.				2. COUNTY Clay
6. SPECIFIC LEGAL LOCATION TOWNSHIP _____ RANGE _____ SECTION _____ IF CITY OR TOWN, STREET ADDRESS		16. THEMATIC CATEGORY Architecture		
7. CITY OR TOWN IF RURAL, VICINITY Liberty, Missouri		17. DATE(S) OR PERIOD c. 1907		4. PRESENT LOCAL NAME(S) OR DESIGNATION(S) 133 N. Lightburne
8. DESCRIPTION OF LOCATION 		18. STYLE OR DESIGN Folk House: Gable-Front-&-Wing		
9. COORDINATES LAT _____ LONG _____		19. ARCHITECT OR ENGINEER unknown		5. OTHER NAME(S)
10. SITE () STRUCTURE () BUILDING (X) OBJECT ()		20. CONTRACTOR OR BUILDER unknown		
11. ON NATIONAL REGISTER? YES () NO (X)		21. ORIGINAL USE, IF APPARENT residence		6. TOWNSHIP
12. IS IT ELIGIBLE? YES () NO (X)		22. PRESENT USE residence		
13. PART OF ESTAB. HIST. DISTRICT? YES () NO (X)		23. OWNERSHIP PUBLIC () PRIVATE (X)		RANGE
14. DISTRICT POTENTIAL? YES () NO ()		24. OWNER'S NAME AND ADDRESS IF KNOWN Howell Jr., and Marcia Houston		
15. NAME OF ESTABLISHED DISTRICT		25. OPEN TO PUBLIC? YES () NO (X)		SECTION
		26. LOCAL CONTACT PERSON OR ORGANIZATION Liberty, MO; Community Develop.		
42. FURTHER DESCRIPTION OF IMPORTANT FEATURES A modest folk house with minimum fenestration. Open porch with wooden supports and wide entablature, west or main elevation. Carved, coupled cornice brackets and gable trusses throughout.		27. OTHER SURVEYS IN WHICH INCLUDED		
43. HISTORY AND SIGNIFICANCE See 402 Doniphan Street and 230 N. Leonard.		40. VISIBLE FROM PUBLIC ROAD? YES (X) NO ()		
44. DESCRIPTION OF ENVIRONMENT AND OUTBUILDINGS Chain link fence encloses rear yard. Gravel drive to north. Located in a neighborhood consisting of late 19th and early 20th century housing types.		41. DISTANCE FROM AND FRONTAGE ON ROAD 15' N. Lightburne		
45. SOURCES OF INFORMATION Water Permit #7-1290 7/31/07 R. Sortain		46. PREPARED BY C. Millstein/P. Glenn		
RETURN THIS FORM WHEN COMPLETED TO: OFFICE OF HISTORIC PRESERVATION P.O. BOX 176 JEFFERSON CITY, MISSOURI 65102 PH. 314-751-4096		47. ORGANIZATION Liberty-Community Dev.		
IF ADDITIONAL SPACE IS NEEDED, ATTACH SEPARATE SHEET(S) TO THIS FORM		48. DATE SPR. 86		
		49. REVISION DATE(S)		



MISSOURI OFFICE OF HISTORIC PRESERVATION

ARCHITECTURAL/HISTORIC INVENTORY SURVEY FORM

CLAS003-107



1. NO. Roll B #5 2. COUNTY Clay 3. LOCATION OF NEGATIVES Liberty City Hall-Comm. Dev.		4. PRESENT LOCAL NAME(S) OR DESIGNATION(S) 139 N. Lightburne (See 403 Mississippi) 5. OTHER NAME(S)		Roll B #5 2. COUNTY Clay 4. PRESENT LOCAL NAME(S) OR DESIGNATION(S) 139 N. Lightburne (See 403 Mississippi)		
6. SPECIFIC LEGAL LOCATION TOWNSHIP _____ RANGE _____ SECTION _____ IF CITY OR TOWN, STREET ADDRESS _____		16. THEMATIC CATEGORY Architecture 17. DATE(S) OR PERIOD c. 1900 18. STYLE OR DESIGN Folk House: Gable-Front-&-Wing 19. ARCHITECT OR ENGINEER unknown 20. CONTRACTOR OR BUILDER unknown 21. ORIGINAL USE, IF APPARENT residence 22. PRESENT USE apartment 23. OWNERSHIP PUBLIC () PRIVATE (X) 24. OWNER'S NAME AND ADDRESS IF KNOWN			28. NO. OF STORIES 2 29. BASEMENT? YES (X) NO () 30. FOUNDATION MATERIAL stone 31. WALL CONSTRUCTION frame 32. ROOF TYPE AND MATERIAL gable/asphalt shingle 33. NO. OF BAYS FRONT 3 SIDE 2 34. WALL TREATMENT asbestos siding 35. PLAN SHAPE "L" 36. CHANGES (EXPLAIN IN NO. 42) ADDITION () ALTERED (X) MOVED () 37. CONDITION INTERIOR unknown EXTERIOR fair 38. PRESERVATION UNDERWAY? YES () NO (X) 39. ENDANGERED? BY WHAT? YES () NO (X) 40. VISIBLE FROM PUBLIC ROAD? YES (X) NO () 41. DISTANCE FROM AND FRONTAGE ON ROAD 15' N. Lightburne	
7. CITY OR TOWN IF RURAL, VICINITY Liberty, Missouri 8. DESCRIPTION OF LOCATION 		9. COORDINATES UTM LAT _____ LONG _____ 10. SITE () STRUCTURE () BUILDING (X) OBJECT () 11. ON NATIONAL REGISTER? YES () NO (X) 12. IS IT ELIGIBLE? YES () NO (X) 13. PART OF ESTAB. HIST. DISTRICT? YES () NO (X) 14. DISTRICT POTENTIAL? YES () NO () 15. NAME OF ESTABLISHED DISTRICT		25. OPEN TO PUBLIC? YES () NO (X) 26. LOCAL CONTACT PERSON OR ORGANIZATION Liberty, MO; Community Develop. 27. OTHER SURVEYS IN WHICH INCLUDED		PHOTO MUST BE PROVIDED
42. FURTHER DESCRIPTION OF IMPORTANT FEATURES Main or west elevation has typical porch placed within the "L" made by the two wings. Porch with hipped roof supported with wooden posts below a decorative entablature. In addition, second-story, west façade has open porch with wood railing. Fenestration is double-hung, sash-type with simple wooden surrounds. Carved coupled cornice brackets throughout. Rear slope brick chimney.		43. HISTORY AND SIGNIFICANCE Probably a descendent from the Greek Revival home. Here, a side gabled wing was added at right angles to the gable front plan to give a compound shape. This form became common in the expanding Midwest, and along with the one-story forms, are the most widely distributed of the gable-front-and-wing family.				
44. DESCRIPTION OF ENVIRONMENT AND OUTBUILDINGS Gravel drive to south. Located in a neighborhood consisting of late 19th and early 20th century housing stock.		45. SOURCES OF INFORMATION Water permit # 7-1280 8/27/06 Emmett Williams		46. PREPARED BY C. Millstein/P. Glenn 47. ORGANIZATION Liberty-Community Dev. 48. DATE SPR. 86 49. REVISION DATE(S)		
RETURN THIS FORM WHEN COMPLETED TO: OFFICE OF HISTORIC PRESERVATION P.O. BOX 176 JEFFERSON CITY, MISSOURI 65102 PH. 314-751-4096		IF ADDITIONAL SPACE IS NEEDED, ATTACH SEPARATE SHEET(S) TO THIS FORM		6. TOWNSHIP RANGE SECTION		



MISSOURI OFFICE OF HISTORIC PRESERVATION

ARCHITECTURAL/HISTORIC INVENTORY SURVEY FORM

CLAS003-107

1. NO. Roll A #30		4. PRESENT LOCAL NAME(S) OR DESIGNATION(S) 140 N. Lightburne		1. NO. Roll a #30	
2. COUNTY Clay		5. OTHER NAME(S)			2. COUNTY Clay
3. LOCATION OF LIBERTY NEGATIVES City Hall-Comm. Dev.					
6. SPECIFIC LEGAL LOCATION TOWNSHIP _____ RANGE _____ SECTION _____ IF CITY OR TOWN, STREET ADDRESS		16. THEMATIC CATEGORY Architecture		4. PRESENT LOCAL NAME(S) OR DESIGNATION(S) 140 N. Lightburne	
7. CITY OR TOWN IF RURAL, VICINITY Liberty, Missouri		17. DATE(S) OR PERIOD c. 1935			
8. DESCRIPTION OF LOCATION Mississippi		18. STYLE OR DESIGN minimal traditional			
		19. ARCHITECT OR ENGINEER unknown		5. OTHER NAME(S)	
		20. CONTRACTOR OR BUILDER unknown			
		21. ORIGINAL USE, IF APPARENT residence			
9. COORDINATES UTM LAT _____ LONG _____		22. PRESENT USE residence		6. TOWNSHIP	
10. SITE () STRUCTURE () BUILDING (X) OBJECT ()		23. OWNERSHIP PUBLIC () PRIVATE (X)			
11. ON NATIONAL REGISTER? YES () NO (X)		24. OWNER'S NAME AND ADDRESS IF KNOWN John F. Jr., and Nora K. Perry 210 Groom, Liberty			
12. IS IT ELIGIBLE? YES () NO (X)		25. OPEN TO PUBLIC? YES () NO (X)		7. RANGE	
13. PART OF ESTAB. HIST. DISTRICT? YES () NO (X)		26. LOCAL CONTACT PERSON OR ORGANIZATION Liberty, MO; Community Develop.			
14. DISTRICT POTENTIAL? YES () NO ()		27. OTHER SURVEYS IN WHICH INCLUDED			
15. NAME OF ESTABLISHED DISTRICT		28. NO. OF STORIES 1 1/2		8. SECTION	
		29. BASEMENT? YES (X) NO ()			
		30. FOUNDATION MATERIAL concrete block			
		31. WALL CONSTRUCTION frame			
		32. ROOF TYPE AND MATERIAL gable/asphalt shingle			
		33. NO. OF BAYS FRONT 4 SIDE 2			
		34. WALL TREATMENT weatherboard/brick			
		35. PLAN SHAPE "L"			
		36. CHANGES (EXPLAIN IN NO. 42) ADDITION (X) ALTERED () MOVED ()			
		37. CONDITION unknown INTERIOR good EXTERIOR			
		38. PRESERVATION UNDERWAY? YES () NO (X)			
		39. ENDANGERED? BY WHAT? YES () NO (X)			
		40. VISIBLE FROM PUBLIC ROAD? YES (X) NO ()			
		41. DISTANCE FROM AND FRONTAGE ON ROAD 12' N. Lightburne			
42. FURTHER DESCRIPTION OF IMPORTANT FEATURES A steeply pitched gable with close rake dominate the east elevation. Original porch, north end of main façade appears to have been enclosed at a later date. Projecting gable, south end. Brick chimney, rear slope.					
43. HISTORY AND SIGNIFICANCE The minimal traditional style suggests the Tudor tradition, but with roof line lowered and detailing removed. Built largely after World War II, they commonly dominate the large tract housing developments of the period.					
44. DESCRIPTION OF ENVIRONMENT AND OUTBUILDINGS Cement drive, south end leads to a two bay garage addition. Located in a neighborhood consisting of late 19th and early 20th century housing types.					
45. SOURCES OF INFORMATION					
46. PREPARED BY C. Millstein/P. Glenn					
47. ORGANIZATION Liberty-Community Dev.					
48. DATE SPR. 86 49. REVISION DATE(S)					

RETURN THIS FORM WHEN COMPLETED TO: OFFICE OF HISTORIC PRESERVATION

IF ADDITIONAL SPACE IS NEEDED, ATTACH SEPARATE SHEET(S) TO THIS FORM

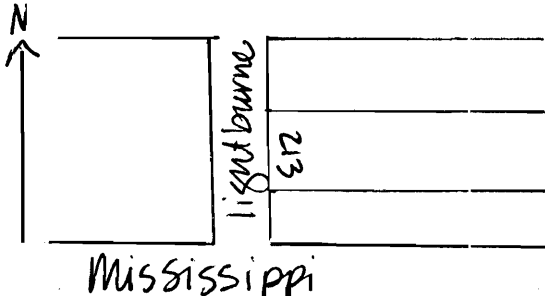
P.O. BOX 176
JEFFERSON CITY, MISSOURI 65102
PH. 314-751-4096



MISSOURI OFFICE OF HISTORIC PRESERVATION

ARCHITECTURAL/HISTORIC INVENTORY SURVEY FORM

CLAS003-109

1. NO. Roll B #6		4. PRESENT LOCAL NAME(S) OR DESIGNATION(S) 213 N. Lightburne		1. NO. Roll B #6	
2. COUNTY Clay		5. OTHER NAME(S)			2. COUNTY Clay
3. LOCATION OF NEGATIVES Liberty City Hall-Comm. Dev.					
6. SPECIFIC LEGAL LOCATION TOWNSHIP _____ RANGE _____ SECTION _____ IF CITY OR TOWN, STREET ADDRESS		16. THEMATIC CATEGORY Architecture		28. NO. OF STORIES 1 1/2	
7. CITY OR TOWN IF RURAL, VICINITY Liberty, Missouri		17. DATE(S) OR PERIOD c. 1912		29. BASEMENT? YES (X) NO ()	
8. DESCRIPTION OF LOCATION		18. STYLE OR DESIGN Bungaloid		30. FOUNDATION MATERIAL concrete block	
		19. ARCHITECT OR ENGINEER unknown		31. WALL CONSTRUCTION frame	
		20. CONTRACTOR OR BUILDER unknown		32. ROOF TYPE AND MATERIAL gable/asphalt shingle	
		21. ORIGINAL USE, IF APPARENT residence		33. NO. OF BAYS FRONT 3 SIDE 3	
9. COORDINATES LAT _____ LONG _____		22. PRESENT USE residence		34. WALL TREATMENT clapboard	
10. SITE () STRUCTURE () BUILDING (X) OBJECT ()		23. OWNERSHIP PUBLIC () PRIVATE (X)		35. PLAN SHAPE rectangular	
11. ON NATIONAL REGISTER? YES () NO (X)		24. OWNER'S NAME AND ADDRESS IF KNOWN Leuthel and Zelda Connelley		36. CHANGES (EXPLAIN IN NO. 42) ADDITION () ALTERED () MOVED () none	
12. IS IT ELIGIBLE? YES () NO (X)		25. OPEN TO PUBLIC? YES () NO (X)		37. CONDITION INTERIOR unknown EXTERIOR good	
13. PART OF ESTAB. HIST. DISTRICT? YES () NO (X)		26. LOCAL CONTACT PERSON OR ORGANIZATION Liberty, MO; Community Develop.		38. PRESERVATION UNDERWAY? YES () NO (X)	
14. DISTRICT POTENTIAL? YES () NO ()		27. OTHER SURVEYS IN WHICH INCLUDED		39. ENDANGERED? BY WHAT? YES () NO (X)	
15. NAME OF ESTABLISHED DISTRICT				40. VISIBLE FROM PUBLIC ROAD? YES (X) NO ()	
				41. DISTANCE FROM AND FRONTAGE ON ROAD 20' N. Lightburne	
42. FURTHER DESCRIPTION OF IMPORTANT FEATURES Main or west elevation dominated by a large copen porch supported by stone piers, with a wood railing. A gabled dormer with exposed rafters and ribbon fenestration located west slope. South elevation has a projecting bay punctuated with ribbon fenestration, as do both gable ends.				<div style="border: 1px solid black; padding: 10px; width: 100px; margin: 0 auto;"> PHOTO MUST BE PROVIDED </div>	
43. HISTORY AND SIGNIFICANCE See 459 N. Missouri and 211 N. Water Street					
44. DESCRIPTION OF ENVIRONMENT AND OUTBUILDINGS Stone retaining wall, south and west property line. Alley to south. Located in a neighborhood consisting of late 19th and early 20th century housing stock.					
45. SOURCES OF INFORMATION Water permit # 7-1110 5/8/12 Lethel Connelley				46. PREPARED BY C. Millstein/P. Glenn	
RETURN THIS FORM WHEN COMPLETED TO: OFFICE OF HISTORIC PRESERVATION P.O. BOX 176 JEFFERSON CITY, MISSOURI 65102 PH. 314-751-4096				47. ORGANIZATION Liberty-Community Dev.	
IF ADDITIONAL SPACE IS NEEDED, ATTACH SEPARATE SHEET(S) TO THIS FORM				48. DATE SPR. 86	
				49. REVISION DATE(S)	

1. NO.
Roll B #6

2. COUNTY
Clay

4. PRESENT LOCAL NAME(S) OR DESIGNATION(S)
213 N. Lightburne

5. OTHER NAME(S)

6. TOWNSHIP

RANGE


SECTION



MISSOURI OFFICE OF HISTORIC PRESERVATION

ARCHITECTURAL/HISTORIC INVENTORY SURVEY FORM

CLAS003-110

1. NO. Roll A # 28, #29		4. PRESENT LOCAL NAME(S) OR DESIGNATION(S) 216 N. Lightburne		Roll A #1's 28, 29	2. COUNTY Clay
2. COUNTY Clay		5. OTHER NAME(S)			
3. LOCATION OF Liberty NEGATIVES City Hall-Comm. Dev.					
6. SPECIFIC LEGAL LOCATION TOWNSHIP _____ RANGE _____ SECTION _____ IF CITY OR TOWN, STREET ADDRESS _____		16. THEMATIC CATEGORY Architecture		28. NO. OF STORIES 1	
		17. DATE(S) OR PERIOD c. 1947		29. BASEMENT? YES () NO (X)	
7. CITY OR TOWN IF RURAL, VICINITY Liberty, Missouri		18. STYLE OR DESIGN Ranch		30. FOUNDATION MATERIAL concrete slab	
8. DESCRIPTION OF LOCATION 		19. ARCHITECT OR ENGINEER unknown		31. WALL CONSTRUCTION frame	
		20. CONTRACTOR OR BUILDER unknown		32. ROOF TYPE AND MATERIAL gable/asphalt shingle	
		21. ORIGINAL USE, IF APPARENT residence		33. NO. OF BAYS FRONT 4 SIDE 2	
		22. PRESENT USE residence		34. WALL TREATMENT rock-face stucco, cement	
		23. OWNERSHIP PUBLIC () PRIVATE (X)		35. PLAN SHAPE "L"	
		24. OWNER'S NAME AND ADDRESS IF KNOWN Sue C. Freeman		36. CHANGES ADDITION () (EXPLAIN IN NO. 42) ALTERED () none MOVED ()	
9. COORDINATES UTM LAT _____ LONG _____		25. OPEN TO PUBLIC? YES () NO (X)		37. CONDITION INTERIOR unknown EXTERIOR good	
10. SITE () STRUCTURE () BUILDING (X) OBJECT ()		26. LOCAL CONTACT PERSON OR ORGANIZATION Liberty, MO; Community Develop.		38. PRESERVATION UNDERWAY? YES () NO (X)	
11. ON NATIONAL REGISTER? YES () NO (X)		12. IS IT ELIGIBLE? YES () NO (X)		39. ENDANGERED? BY WHAT? YES () NO (X)	
13. PART OF ESTAB. HIST. DISTRICT? YES () NO (X)		14. DISTRICT POTENTIAL? YES () NO ()		40. VISIBLE FROM PUBLIC ROAD? YES (X) NO ()	
15. NAME OF ESTABLISHED DISTRICT		27. OTHER SURVEYS IN WHICH INCLUDED		41. DISTANCE FROM AND FRONTAGE ON ROAD 20' N. Lightburne	
42. FURTHER DESCRIPTION OF IMPORTANT FEATURES A cross-gable example of the Ranch style home. Corner fenestration breaks the otherwise stark exterior. Stone facing offers a nice contrast to the lighter, upper portion of the exterior. Secondary entrance and built-in one car garage, north end.				PHOTO MUST BE PROVIDED	
43. HISTORY AND SIGNIFICANCE See 420 N. Lightburn					
44. DESCRIPTION OF ENVIRONMENT AND OUTBUILDINGS Cement drives to north and east of structure. Located in a neighborhood consisting of late 19th and early 20th century housing stock.					
45. SOURCES OF INFORMATION Water permit # 7-1060 10/06/47 John Nowell				46. PREPARED BY C. Millstein/P. Glenn	
				47. ORGANIZATION Liberty-Community Dev.	
RETURN THIS FORM WHEN COMPLETED TO: OFFICE OF HISTORIC PRESERVATION P.O. BOX 176 JEFFERSON CITY, MISSOURI 65102 PH. 314-751-4096				48. DATE SPR. 86 49. REVISION DATE(S)	

IF ADDITIONAL SPACE IS NEEDED, ATTACH SEPARATE SHEET(S) TO THIS FORM





MISSOURI OFFICE OF HISTORIC PRESERVATION

ARCHITECTURAL/HISTORIC INVENTORY SURVEY FORM

CLAS002-111

1. NO. Roll B #7		4. PRESENT LOCAL NAME(S) OR DESIGNATION(S) 217 N. Lightburne		1. NO. Roll B #7
2. COUNTY Clay		5. OTHER NAME(S)		
3. LOCATION OF NEGATIVES Liberty City Hall-Comm. Dev.				2. COUNTY Clay
6. SPECIFIC LEGAL LOCATION TOWNSHIP _____ RANGE _____ SECTION _____ IF CITY OR TOWN, STREET ADDRESS		16. THEMATIC CATEGORY Architecture		
7. CITY OR TOWN IF RURAL, VICINITY Liberty, Missouri		17. DATE(S) OR PERIOD c. 1910		4. PRESENT LOCAL NAME(S) OR DESIGNATION(S) 217 N. Lightburne
8. DESCRIPTION OF LOCATION		18. STYLE OR DESIGN Folk House: 1-House		
		19. ARCHITECT OR ENGINEER unknown		2. COUNTY Clay
		20. CONTRACTOR OR BUILDER unknown		
9. COORDINATES LAT _____ LONG _____		21. ORIGINAL USE, IF APPARENT residence		4. PRESENT LOCAL NAME(S) OR DESIGNATION(S) 217 N. Lightburne
10. SITE () STRUCTURE () BUILDING (X) OBJECT ()		22. PRESENT USE residence		
11. ON NATIONAL REGISTER? YES () NO (X)		23. OWNERSHIP PUBLIC () PRIVATE (X)		2. COUNTY Clay
12. IS IT ELIGIBLE? YES () NO (X)		24. OWNER'S NAME AND ADDRESS IF KNOWN K. and Martha J. Farnbrough 625 N. Fairview, Liberty, MO		
13. PART OF ESTAB. HIST. DISTRICT? YES () NO (X)		25. OPEN TO PUBLIC? YES () NO (X)		4. PRESENT LOCAL NAME(S) OR DESIGNATION(S) 217 N. Lightburne
14. DISTRICT POTENTIAL? YES () NO ()		26. LOCAL CONTACT PERSON OR ORGANIZATION Liberty, MO; Community Develop.		
15. NAME OF ESTABLISHED DISTRICT		27. OTHER SURVEYS IN WHICH INCLUDED		2. COUNTY Clay
42. FURTHER DESCRIPTION OF IMPORTANT FEATURES Main or west roofline broken by a small, symmetrically placed, steep gable. Minimal fenestration with simple wooden entablature surrounds. Main entry topped with a fixed glass transom below a wooden entablature. Two chimneys: offset right and offset left. Remains of entry porch above west entrance.		PHOTO MUST BE PROVIDED		5. OTHER NAME(S)
43. HISTORY AND SIGNIFICANCE See 418 and 422 Doniphan Street; 17 S. and 125 N. Lightburne.				
44. DESCRIPTION OF ENVIRONMENT AND OUTBUILDINGS Chain link fence, south and east property line. Alley to north. Located in a neighborhood consisting of late 19th and early 20th century housing stock.				6. TOWNSHIP
45. SOURCES OF INFORMATION Water permit # 7-1100 9/9/11 Jack C. West		46. PREPARED BY C. Millstein/P. Glenn		
RETURN THIS FORM WHEN COMPLETED TO: OFFICE OF HISTORIC PRESERVATION P.O. BOX 176 JEFFERSON CITY, MISSOURI 65102 PH. 314-751-4096		47. ORGANIZATION Liberty-Community Dev.		SECTION
IF ADDITIONAL SPACE IS NEEDED, ATTACH SEPARATE SHEET(S) TO THIS FORM		48. DATE SPR. 86		



MISSOURI OFFICE OF HISTORIC PRESERVATION

ARCHITECTURAL/HISTORIC INVENTORY SURVEY FORM

CLAS003-112

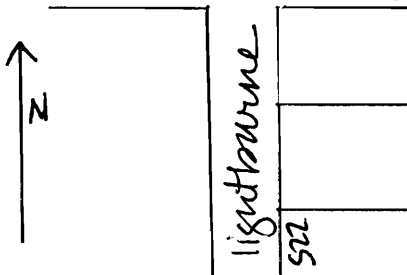
1. NO. Roll A #27		4. PRESENT LOCAL NAME(S) OR DESIGNATION(S) 224 N. Lightburne		1. NO. Roll A #27	
2. COUNTY Clay		5. OTHER NAME(S)			2. COUNTY Clay
3. LOCATION OF NEGATIVES Liberty City Hall-Comm. Dev.					
6. SPECIFIC LEGAL LOCATION TOWNSHIP _____ RANGE _____ SECTION _____ IF CITY OR TOWN, STREET ADDRESS		16. THEMATIC CATEGORY Architecture		4. PRESENT LOCAL NAME(S) OR DESIGNATION(S) 224 N. Lightburne	
7. CITY OR TOWN IF RURAL, VICINITY Liberty, Missouri		17. DATE(S) OR PERIOD c. 1932			
8. DESCRIPTION OF LOCATION <div style="display: flex; align-items: center;"> <div style="margin-right: 10px;"> </div> <div style="writing-mode: vertical-rl; transform: rotate(180deg);"> Miller Lightburne 224 </div> </div>		18. STYLE OR DESIGN Tudor: Brick Wall Cladding			
		19. ARCHITECT OR ENGINEER unknown			
		20. CONTRACTOR OR BUILDER unknown			
		21. ORIGINAL USE, IF APPARENT residence			
22. PRESENT USE residence		28. NO. OF STORIES 1			
23. OWNERSHIP PUBLIC () PRIVATE (X)		29. BASEMENT? YES (X) NO ()			
24. OWNER'S NAME AND ADDRESS IF KNOWN		30. FOUNDATION MATERIAL brick			
25. OPEN TO PUBLIC? YES () NO (X)		31. WALL CONSTRUCTION masonry			
26. LOCAL CONTACT PERSON OR ORGANIZATION Liberty, MO; Community Develop.		32. ROOF TYPE AND MATERIAL gable/asphalt shingle			
27. OTHER SURVEYS IN WHICH INCLUDED		33. NO. OF BAYS FRONT 3 SIDE 3			
28. NO. OF STORIES 1		34. WALL TREATMENT brick/stucco			
29. BASEMENT? YES (X) NO ()		35. PLAN SHAPE irregular			
30. FOUNDATION MATERIAL brick		36. CHANGES (EXPLAIN IN NO. 42) none			
31. WALL CONSTRUCTION masonry		37. CONDITION INTERIOR unknown EXTERIOR excellent			
32. ROOF TYPE AND MATERIAL gable/asphalt shingle		38. PRESERVATION UNDERWAY? YES () NO (X)			
33. NO. OF BAYS FRONT 3 SIDE 3		39. ENDANGERED? BY WHAT? YES () NO (X)			
34. WALL TREATMENT brick/stucco		40. VISIBLE FROM PUBLIC ROAD? YES (X) NO ()			
35. PLAN SHAPE irregular		41. DISTANCE FROM AND FRONTAGE ON ROAD 25' N. Lightburne			
36. CHANGES (EXPLAIN IN NO. 42) none		5. OTHER NAME(S)			
37. CONDITION INTERIOR unknown EXTERIOR excellent					
38. PRESERVATION UNDERWAY? YES () NO (X)		6. TOWNSHIP			
39. ENDANGERED? BY WHAT? YES () NO (X)					
40. VISIBLE FROM PUBLIC ROAD? YES (X) NO ()		RANGE			
41. DISTANCE FROM AND FRONTAGE ON ROAD 25' N. Lightburne					
42. FURTHER DESCRIPTION OF IMPORTANT FEATURES Similar to 232 N. Lightburn. Overall asymmetrical in design with multiple gables. Brick quoins are used at corners and at the exterior edge of the arched entryway. South side contains an open porch with wood columns. Steps to main entry are of brick in a 1/2 circle design. Secondary entry, northeast elevation. Brick chimney, offset left.		SECTION			
43. HISTORY AND SIGNIFICANCE See 232 N. Lightburn					
44. DESCRIPTION OF ENVIRONMENT AND OUTBUILDINGS Located in a neighborhood consisting of late 19th and early 20th century housing types.					
45. SOURCES OF INFORMATION Water permit # 7-1050 9/13/32 Franklin Pixlee		46. PREPARED BY C. Millstein/P. Glenn			
RETURN THIS FORM WHEN COMPLETED TO: OFFICE OF HISTORIC PRESERVATION P.O. BOX 176 JEFFERSON CITY, MISSOURI 65102 PH. 314-751-4096		47. ORGANIZATION Liberty-Community Dev.			
IF ADDITIONAL SPACE IS NEEDED, ATTACH SEPARATE SHEET(S) TO THIS FORM		48. DATE SPR. 86			
		49. REVISION DATE(S)			



MISSOURI OFFICE OF HISTORIC PRESERVATION

ARCHITECTURAL/HISTORIC INVENTORY SURVEY FORM

CLASCOG3-113

1. NO. Roll B #'s 9 and 10		4. PRESENT LOCAL NAME(S) OR DESIGNATION(S) 225 N. Lightburne		1. NO. Roll B #'s 9, 10 2. COUNTY Clay
2. COUNTY Clay		5. OTHER NAME(S)		
3. LOCATION OF NEGATIVES Liberty City Hall-Comm. Dev.				4. PRESENT LOCAL NAME(S) OR DESIGNATION(S) 225 N. Lightburne
6. SPECIFIC LEGAL LOCATION TOWNSHIP _____ RANGE _____ SECTION _____ IF CITY OR TOWN, STREET ADDRESS _____		16. THEMATIC CATEGORY Architecture		
7. CITY OR TOWN IF RURAL, VICINITY Liberty, Missouri		17. DATE(S) OR PERIOD c. 1910		28. NO. OF STORIES 2 1/2
		18. STYLE OR DESIGN Vernacular: American 4-Square		29. BASEMENT? YES (x) NO ()
8. DESCRIPTION OF LOCATION 		19. ARCHITECT OR ENGINEER unknown		30. FOUNDATION MATERIAL stone
		20. CONTRACTOR OR BUILDER unknown		31. WALL CONSTRUCTION frame
9. COORDINATES LAT _____ LONG _____ UTM _____		21. ORIGINAL USE, IF APPARENT residence		32. ROOF TYPE AND MATERIAL gable/exposed tar
		22. PRESENT USE residence		33. NO. OF BAYS FRONT 2 SIDE 3
10. SITE () STRUCTURE () BUILDING (x) OBJECT ()		23. OWNERSHIP PUBLIC () PRIVATE (x)		34. WALL TREATMENT clapboard
		24. OWNER'S NAME AND ADDRESS IF KNOWN R.L. and F.M. Reading		35. PLAN SHAPE irregular
11. ON NATIONAL REGISTER? YES () NO (x)		25. OPEN TO PUBLIC? YES () NO (x)		36. CHANGES (EXPLAIN IN NO. 42) ADDITION () ALTERED () MOVED () none
12. IS IT ELIGIBLE? YES () NO (x)		26. LOCAL CONTACT PERSON OR ORGANIZATION Liberty, MO; Community Develop.		37. CONDITION INTERIOR unknown EXTERIOR fair-
13. PART OF ESTAB. HIST. DISTRICT? YES () NO (x)		27. OTHER SURVEYS IN WHICH INCLUDED		38. PRESERVATION UNDERWAY? YES () NO (x)
14. DISTRICT POTENTIAL? YES () NO ()				39. ENDANGERED? BY WHAT? YES () NO (x)
15. NAME OF ESTABLISHED DISTRICT				40. VISIBLE FROM PUBLIC ROAD? YES (x) NO ()
				41. DISTANCE FROM AND FRONTAGE ON ROAD 22' N. Lightburne
42. FURTHER DESCRIPTION OF IMPORTANT FEATURES An adaptation of the American Four Square, with the addition of a gabled wing at the north and south elevations. Open porch, west or main façade supported by stone piers. Fenestration is double-hung, sash-type with simple wooden surrounds. Shed roof over secondary entrance, southwest corner. Brick chimney, offset left.				PHOTO MUST BE PROVIDED
43. HISTORY AND SIGNIFICANCE An adaptation of the American Four Square plan, this home extends the size of the structure by the addition of side wings.				
44. DESCRIPTION OF ENVIRONMENT AND OUTBUILDINGS Alley to south. Located in a neighborhood consisting of late 19th and early 20th century housing stock.				
45. SOURCES OF INFORMATION				46. PREPARED BY C. Millstein/P. Glenn
47. ORGANIZATION Liberty-Community Dev.				48. DATE SPR. 86
49. REVISION DATE(S)				

RETURN THIS FORM WHEN COMPLETED TO: OFFICE OF HISTORIC PRESERVATION

IF ADDITIONAL SPACE IS NEEDED, ATTACH SEPARATE SHEET(S) TO THIS FORM

P.O. BOX 176
 JEFFERSON CITY, MISSOURI 65102
 PH. 314-751-4096

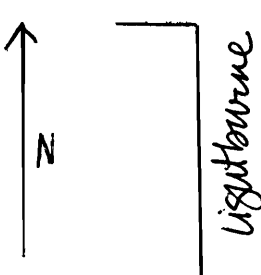




MISSOURI OFFICE OF HISTORIC PRESERVATION

ARCHITECTURAL/HISTORIC INVENTORY SURVEY FORM

CLAS003-114

1. NO. Roll B #11		4. PRESENT LOCAL NAME(S) OR DESIGNATION(S) 231 N. Lightburne		Roll B 311	1. NO.	
2. COUNTY Clay		5. OTHER NAME(S)				2. COUNTY Clay
3. LOCATION OF NEGATIVES Liberty City Hall-Comm. Dev.						
6. SPECIFIC LEGAL LOCATION TOWNSHIP _____ RANGE _____ SECTION _____ IF CITY OR TOWN, STREET ADDRESS		16. THEMATIC CATEGORY Architecture		28. NO. OF STORIES 1		
7. CITY OR TOWN IF RURAL, VICINITY Liberty, Missouri		17. DATE(S) OR PERIOD c/ 1909		29. BASEMENT? YES (x) NO ()	4. PRESENT LOCAL NAME(S) OR DESIGNATION(S) 231 N. Lightburne	
8. DESCRIPTION OF LOCATION  Fuller		18. STYLE OR DESIGN Folk House: Gable-Front-&-Wing		30. FOUNDATION MATERIAL stone		
9. COORDINATES UTM LAT _____ LONG _____		19. ARCHITECT OR ENGINEER unknown		31. WALL CONSTRUCTION frame		
10. SITE () STRUCTURE () BUILDING (x) OBJECT ()		20. CONTRACTOR OR BUILDER unknown		32. ROOF TYPE AND MATERIAL gable/asphalt shingle	5. OTHER NAME(S)	
11. ON NATIONAL REGISTER? YES () NO (x)		21. ORIGINAL USE, IF APPARENT residence		33. NO. OF BAYS FRONT 2 SIDE 3		
12. IS IT ELIGIBLE? YES () NO (x)		22. PRESENT USE residence		34. WALL TREATMENT asbestos shingle		
13. PART OF ESTAB. HIST. DISTRICT? YES () NO (x)		23. OWNERSHIP PUBLIC () PRIVATE (x)		35. PLAN SHAPE irregular	6. TOWNSHIP	
14. DISTRICT POTENTIAL? YES () NO ()		24. OWNER'S NAME AND ADDRESS IF KNOWN James F. and Rae Jean Atkinson		36. CHANGES (EXPLAIN IN NO. 42) ADDITION (x) ALTERED () MOVED ()		
15. NAME OF ESTABLISHED DISTRICT		25. OPEN TO PUBLIC? YES () NO (x)		37. CONDITION INTERIOR unknown EXTERIOR fair+		
42. FURTHER DESCRIPTION OF IMPORTANT FEATURES This folk cottage contains a typical porch placed within the "L" made by the two wings. Porch supported by wooden piers and contains a wooden rail. Long and narrow fenestration and carved coupled cornice brackets are elements of this structure that are related to the Victorian style. Shed roof porch and addition to rear are both non-original. Straddle ridge chimney.		26. LOCAL CONTACT PERSON OR ORGANIZATION Liberty, MO; Community Develop.		38. PRESERVATION UNDERWAY? YES () NO (x)	7. RANGE	
43. HISTORY AND SIGNIFICANCE See 402 Doniphan and 230 N. Leonard.		27. OTHER SURVEYS IN WHICH INCLUDED		39. ENDANGERED? BY WHAT? YES () NO (x)		
				40. VISIBLE FROM PUBLIC ROAD? YES (x) NO ()		
44. DESCRIPTION OF ENVIRONMENT AND OUTBUILDINGS Cement drive to south. Located in a neighborhood consisting of late 19th and early 20th century housing stock.		46. PREPARED BY C. Millstein/P. Glenn		41. DISTANCE FROM AND FRONTAGE ON ROAD 15' N. Lightburne	SECTION	
45. SOURCES OF INFORMATION Water permit # 7-1080 6/9/09 E.M. Cook		47. ORGANIZATION Liberty-Community Dev.		48. DATE SPR. 86		
49. REVISION DATE(S)						

RETURN THIS FORM WHEN COMPLETED TO:

OFFICE OF HISTORIC PRESERVATION

P.O. BOX 176

JEFFERSON CITY, MISSOURI 65102

PH. 314-751-4096

IF ADDITIONAL SPACE IS NEEDED, ATTACH SEPARATE SHEET(S) TO THIS FORM



MISSOURI OFFICE OF HISTORIC PRESERVATION

ARCHITECTURAL/HISTORIC INVENTORY SURVEY FORM

CLAS003-115

1. NO. Roll A #26		4. PRESENT LOCAL NAME(S) OR DESIGNATION(S) 232 N. Lightburne		1. NO. Roll A #26	
2. COUNTY Clay		5. OTHER NAME(S)			2. COUNTY Clay
3. LOCATION OF NEGATIVES Liberty City Hall-Comm. Dev.					
6. SPECIFIC LEGAL LOCATION TOWNSHIP _____ RANGE _____ SECTION _____ IF CITY OR TOWN, STREET ADDRESS		16. THEMATIC CATEGORY Architecture		28. NO. OF STORIES 2	
7. CITY OR TOWN IF RURAL, VICINITY Liberty, Missouri		17. DATE(S) OR PERIOD c. 1931		29. BASEMENT? YES (X) NO ()	
8. DESCRIPTION OF LOCATION <div style="display: flex; align-items: center;"> <div style="margin-right: 10px;"> </div> <div style="writing-mode: vertical-rl; transform: rotate(180deg);"> Miller Lightburne </div> </div>		18. STYLE OR DESIGN Tudor: Brick Wall Cladding/Stucco		30. FOUNDATION MATERIAL concrete	
		19. ARCHITECT OR ENGINEER unknown		31. WALL CONSTRUCTION masonry	
9. COORDINATES LAT _____ LONG _____		20. CONTRACTOR OR BUILDER unknown		32. ROOF TYPE AND MATERIAL gable/asphalt shingle	
10. SITE () STRUCTURE () BUILDING (X) OBJECT ()		21. ORIGINAL USE, IF APPARENT residence		33. NO. OF BAYS FRONT 3 SIDE 4	
11. ON NATIONAL REGISTER? YES () NO (X)		22. PRESENT USE residence		34. WALL TREATMENT stucco/brick/stone	
12. IS IT ELIGIBLE? YES () NO (X)		23. OWNERSHIP PUBLIC () PRIVATE (X)		35. PLAN SHAPE irregular	
13. PART OF ESTAB. HIST. DISTRICT? YES () NO (X)		24. OWNER'S NAME AND ADDRESS IF KNOWN Donald E. and Marie E. Summers		36. CHANGES (EXPLAIN IN NO. 42) none	
14. DISTRICT POTENTIAL? YES () NO ()		25. OPEN TO PUBLIC? YES () NO (X)		37. CONDITION INTERIOR _____ EXTERIOR _____	
15. NAME OF ESTABLISHED DISTRICT		26. LOCAL CONTACT PERSON OR ORGANIZATION Liberty, MO; Community Develop.		38. PRESERVATION UNDERWAY? YES () NO (X)	
		27. OTHER SURVEYS IN WHICH INCLUDED		39. ENDANGERED? BY WHAT? YES () NO (X)	
				40. VISIBLE FROM PUBLIC ROAD? YES (X) NO ()	
				41. DISTANCE FROM AND FRONTAGE ON ROAD 30' N. Lightburne	
42. FURTHER DESCRIPTION OF IMPORTANT FEATURES Three prominent gables with wide vergeboards dominate the east or main facade. Wood modillions separate the first story brick cladding from the second story stucco. A gabled brick portico, with an arched entryway, marks the main entrance. Fenestration is double-hung, sash-type with multipanes and simple wood surrounds. Overall asymmetrical in design. Exterior chimney, south elevation.				5. OTHER NAME(S)	
43. HISTORY AND SIGNIFICANCE Loosely based on a variety of English building traditions, this structure is a common housing style fashionable throughout the country during the 1920's and 1930's. See 441 N. Leonard Street					
44. DESCRIPTION OF ENVIRONMENT AND OUTBUILDINGS A chain link fence borders the west, north and south property lines. A macadam drive is located to the south of the structure.				6. TOWNSHIP	
45. SOURCES OF INFORMATION Water permit # 7-1040 Baptist Church					
46. PREPARED BY C. Millstein/P. Glenn				RANGE	
47. ORGANIZATION Liberty-Community Dev.					
48. DATE SPR. 86				SECTION	
49. REVISION DATE(S)					

RETURN THIS FORM WHEN COMPLETED TO: OFFICE OF HISTORIC PRESERVATION

IF ADDITIONAL SPACE IS NEEDED, ATTACH SEPARATE SHEET(S) TO THIS FORM

P.O. BOX 176
JEFFERSON CITY, MISSOURI 65102
PH. 314-751-4096



MISSOURI OFFICE OF HISTORIC PRESERVATION

ARCHITECTURAL/HISTORIC INVENTORY SURVEY FORM

CLAS003-116

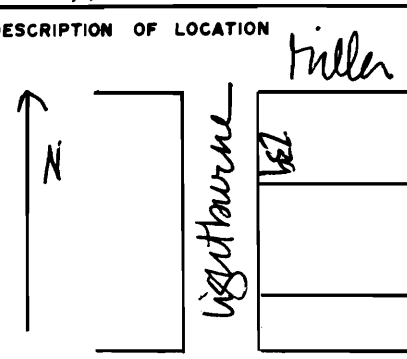
1. NO. Roll A #25 2. COUNTY Clay 3. LOCATION OF <u>Liberty</u> NEGATIVES <u>City Hall-Comm. Dev.</u>		4. PRESENT LOCAL NAME(S) OR DESIGNATION(S) 238 N. Lightburne 5. OTHER NAME(S)		1. NO. Roll A #25 2. COUNTY Clay 4. PRESENT LOCAL NAME(S) OR DESIGNATION(S) 238 N. Lightburne		
6. SPECIFIC LEGAL LOCATION TOWNSHIP _____ RANGE _____ SECTION _____ IF CITY OR TOWN, STREET ADDRESS		16. THEMATIC CATEGORY Architecture 17. DATE(S) OR PERIOD c. 1900 18. STYLE OR DESIGN Folk House: Gable-Front-&-Wing			28. NO. OF STORIES 1 29. BASEMENT? YES (X) NO () 30. FOUNDATION MATERIAL concrete 31. WALL CONSTRUCTION frame	
7. CITY OR TOWN IF RURAL, VICINITY Liberty, Missouri 8. DESCRIPTION OF LOCATION <div style="display: flex; align-items: center;"> <div style="text-align: center; margin-right: 10px;"> </div> <div style="border: 1px solid black; padding: 5px;"> Miller Lightburne </div> </div>		19. ARCHITECT OR ENGINEER unknown 20. CONTRACTOR OR BUILDER unknown 21. ORIGINAL USE, IF APPARENT residence 22. PRESENT USE residence 23. OWNERSHIP PUBLIC () PRIVATE (X) 24. OWNER'S NAME AND ADDRESS IF KNOWN J.C. and Laura Boggess 5 E. Kansas, Liberty			32. ROOF TYPE AND MATERIAL gable/asphalt shingle 33. NO. OF BAYS FRONT 3 SIDE 2 34. WALL TREATMENT asbestos shingle 35. PLAN SHAPE irregular 36. CHANGES (EXPLAIN IN NO. 42) ADDITION () ALTERED (X) MOVED () 37. CONDITION INTERIOR unknown EXTERIOR poor	
9. COORDINATES UTM LAT _____ LONG _____ 10. SITE () STRUCTURE () BUILDING (X) OBJECT () 11. ON NATIONAL REGISTER? YES () NO (X) 12. IS IT ELIGIBLE? YES () NO (X) 13. PART OF ESTAB. HIST. DISTRICT? YES () NO (X) 14. DISTRICT POTENTIAL? YES () NO () 15. NAME OF ESTABLISHED DISTRICT		25. OPEN TO PUBLIC? YES () NO (X) 26. LOCAL CONTACT PERSON OR ORGANIZATION Liberty, MO; Community Develop. 27. OTHER SURVEYS IN WHICH INCLUDED			38. PRESERVATION UNDERWAY? YES () NO (X) 39. ENDANGERED? BY WHAT? YES (X) NO () neglect 40. VISIBLE FROM PUBLIC ROAD? YES (X) NO () 41. DISTANCE FROM AND FRONTAGE ON ROAD 35' N. Lightburne	
42. FURTHER DESCRIPTION OF IMPORTANT FEATURES A rather sparsley decorated house, this folkhouse features a projecting bay with carved, coupled wood brackets, east elevation. In addition, a porch which has been screened-in, connects the south and east wings. Fenestration is double-hung, sash-type with simple entablature surrounds. Clustered brick chimneys (which have been painted over).				PHOTO MUST BE PROVIDED		5. OTHER NAME(S)
43. HISTORY AND SIGNIFICANCE See 226 N. Missouri				PHOTO MUST BE PROVIDED		
44. DESCRIPTION OF ENVIRONMENT AND OUTBUILDINGS Located in a neighborhood consisting of late 19th and early 20th century housing types.				46. PREPARED BY C. Millstein/P. Glenn 47. ORGANIZATION Liberty-Community Dev.		6. TOWNSHIP RANGE SECTION
45. SOURCES OF INFORMATION				48. DATE SPR. 86 49. REVISION DATE(S)		
RETURN THIS FORM WHEN COMPLETED TO: OFFICE OF HISTORIC PRESERVATION P.O. BOX 176 JEFFERSON CITY, MISSOURI 65102 PH. 314-751-4096				IF ADDITIONAL SPACE IS NEEDED, ATTACH SEPARATE SHEET(S) TO THIS FORM		6. TOWNSHIP RANGE SECTION



MISSOURI OFFICE OF HISTORIC PRESERVATION

ARCHITECTURAL/HISTORIC INVENTORY SURVEY FORM

CLAS003-117

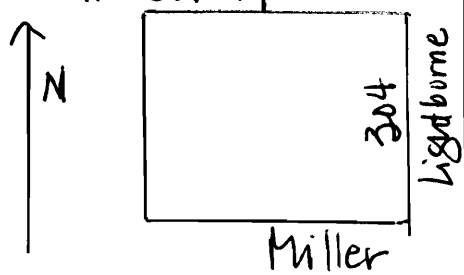
1. NO. Roll B #12		4. PRESENT LOCAL NAME(S) OR DESIGNATION(S) 239 N. Lightburne		1. NO. Roll B #12	
2. COUNTY Clay		5. OTHER NAME(S)			2. COUNTY Clay
3. LOCATION OF NEGATIVES		Liberty City Hall-Comm. Dev.			
6. SPECIFIC LEGAL LOCATION TOWNSHIP _____ RANGE _____ SECTION _____ IF CITY OR TOWN, STREET ADDRESS		16. THEMATIC CATEGORY Architecture		28. NO. OF STORIES 1 1/2	
7. CITY OR TOWN IF RURAL, VICINITY Liberty, Missouri		17. DATE(S) OR PERIOD c. 1912		29. BASEMENT? YES (X) NO ()	
8. DESCRIPTION OF LOCATION 		18. STYLE OR DESIGN Folk House: Gable-Front-&Wing		30. FOUNDATION MATERIAL concrete	
		19. ARCHITECT OR ENGINEER unknown		31. WALL CONSTRUCTION frame	
		20. CONTRACTOR OR BUILDER unknown		32. ROOF TYPE AND MATERIAL gable/asphalt shingle	
9. COORDINATES LAT _____ LONG _____		21. ORIGINAL USE, IF APPARENT residence		33. NO. OF BAYS FRONT 2 SIDE 2	
10. SITE () STRUCTURE () BUILDING (X) OBJECT ()		22. PRESENT USE residence		34. WALL TREATMENT weatherboard	
11. ON NATIONAL REGISTER? YES () NO (X)		23. OWNERSHIP PUBLIC () PRIVATE (X)		35. PLAN SHAPE rectangular	
12. IS IT ELIGIBLE? YES () NO (X)		24. OWNER'S NAME AND ADDRESS IF KNOWN Barbara and Brenda Reeves 1101 W. Forest, Excel. Sprngs.		36. CHANGES (EXPLAIN IN NO. 42) ADDITION (X) ALTERED (X) MOVED ()	
13. PART OF ESTAB. HIST. DISTRICT? YES () NO (X)		25. OPEN TO PUBLIC? YES () NO (X)		37. CONDITION INTERIOR unknown EXTERIOR good	
14. DISTRICT POTENTIAL? YES () NO ()		26. LOCAL CONTACT PERSON OR ORGANIZATION Liberty, MO; Community Develop.		38. PRESERVATION UNDERWAY? YES () NO (X)	
15. NAME OF ESTABLISHED DISTRICT		27. OTHER SURVEYS IN WHICH INCLUDED		39. ENDANGERED? BY WHAT? YES () NO (X)	
42. FURTHER DESCRIPTION OF IMPORTANT FEATURES A variation of the gable-front-and-wing house, this home has a new addition at its south-east end. Open porch placed within the "L" of the two wings and supported by wooden posts. Window box, west façade, also non-original. Brick chimney, offset right.		40. VISIBLE FROM PUBLIC ROAD? YES (X) NO ()		PHOTO MUST BE PROVIDED	
43. HISTORY AND SIGNIFICANCE See 402 Doniphan Street		41. DISTANCE FROM AND FRONTAGE ON ROAD 20' N. Lightburne			
44. DESCRIPTION OF ENVIRONMENT AND OUTBUILDINGS Cement drive to south leading to a two bay gabled, cement block garage. Located in a neighborhood consisting of late 19th and early 20th century housing stock.		45. SOURCES OF INFORMATION Water permit # 7-1070 4/15/12 Dewey Dillon		5. OTHER NAME(S)	
46. PREPARED BY C. Millstein/P. Glenn		47. ORGANIZATION Liberty-Community Dev.			
48. DATE SPR. 86		49. REVISION DATE(S)		6. TOWNSHIP	
RETURN THIS FORM WHEN COMPLETED TO: OFFICE OF HISTORIC PRESERVATION P.O. BOX 176 JEFFERSON CITY, MISSOURI 65102 PH. 314-751-4096					
IF ADDITIONAL SPACE IS NEEDED, ATTACH SEPARATE SHEET(S) TO THIS FORM				RANGE	
				SECTION	



MISSOURI OFFICE OF HISTORIC PRESERVATION

ARCHITECTURAL/HISTORIC INVENTORY SURVEY FORM

CLAS003-118

1. NO. Roll A #24		4. PRESENT LOCAL NAME(S) OR DESIGNATION(S) 304 N. Lightburne		Roll A #24	
2. COUNTY Clay		5. OTHER NAME(S)			2. COUNTY Clay
3. LOCATION OF NEGATIVES Liberty City Hall-Comm. Dev.					
6. SPECIFIC LEGAL LOCATION TOWNSHIP _____ RANGE _____ SECTION _____ IF CITY OR TOWN, STREET ADDRESS		16. THEMATIC CATEGORY Architecture		28. NO. OF STORIES 1 1/2	
7. CITY OR TOWN IF RURAL, VICINITY Liberty, Missouri		17. DATE(S) OR PERIOD c. 1906		29. BASEMENT? YES (x) NO ()	
8. DESCRIPTION OF LOCATION <i>Mc Carthy</i> 		18. STYLE OR DESIGN Colonial Revival		30. FOUNDATION MATERIAL brick	
		19. ARCHITECT OR ENGINEER unknown		31. WALL CONSTRUCTION masonry	
		20. CONTRACTOR OR BUILDER unknown		32. ROOF TYPE AND MATERIAL gable/asphalt shingle	
		21. ORIGINAL USE, IF APPARENT residence		33. NO. OF BAYS FRONT 3 SIDE 2	
9. COORDINATES LAT _____ LONG _____		22. PRESENT USE residence		34. WALL TREATMENT brick	
10. SITE () STRUCTURE () BUILDING (x) OBJECT ()		23. OWNERSHIP PUBLIC () PRIVATE (x)		35. PLAN SHAPE rectangular	
11. ON NATIONAL REGISTER? YES () NO (x)		24. OWNER'S NAME AND ADDRESS IF KNOWN		36. CHANGES (EXPLAIN IN NO. 42) ADDITION () ALTERED () MOVED ()	
12. IS IT ELIGIBLE? YES (x) NO ()		25. OPEN TO PUBLIC? YES () NO (x)		37. CONDITION INTERIOR <u>unknown</u> EXTERIOR <u>excellent</u>	
13. PART OF ESTAB. YES () NO (x)		26. LOCAL CONTACT PERSON OR ORGANIZATION Liberty, MO; Community Develop.		38. PRESERVATION UNDERWAY? YES () NO (x)	
14. DISTRICT POTENTIAL? YES () NO ()		27. OTHER SURVEYS IN WHICH INCLUDED		39. ENDANGERED? BY WHAT? YES () NO (x)	
15. NAME OF ESTABLISHED DISTRICT				40. VISIBLE FROM PUBLIC ROAD? YES (x) NO ()	
				41. DISTANCE FROM AND FRONTAGE ON ROAD 50' N. Lightburne	
42. FURTHER DESCRIPTION OF IMPORTANT FEATURES East elevation contains three equally spaced gabled dormers and a classically detailed portico flanked by projecting, tripartite, multipaned bay windows. Side fenestration flanked by colonial styled shutters and contain brick sills. Two exterior brick chimneys, south and north elevation.				PHOTO MUST BE PROVIDED	
43. HISTORY AND SIGNIFICANCE See 430 E. Franklin					
44. DESCRIPTION OF ENVIRONMENT AND OUTBUILDINGS Located on a gracious lawn in a neighborhood consisting of late 19th and early 20th century housing stock.					
45. SOURCES OF INFORMATION Water permit # 7-1020 7/19/06 Judge James S. Rooney				46. PREPARED BY C. Millstein/P. Glenn	
RETURN THIS FORM WHEN COMPLETED TO: OFFICE OF HISTORIC PRESERVATION P.O. BOX 176 JEFFERSON CITY, MISSOURI 65102 PH. 314-751-4096				47. ORGANIZATION Liberty-Community Dev.	
IF ADDITIONAL SPACE IS NEEDED, ATTACH SEPARATE SHEET(S) TO THIS FORM				48. DATE SPR. 86	
				49. REVISION DATE(S)	

1. NO.

2. COUNTY

4. PRESENT LOCAL NAME(S) OR DESIGNATION(S)

5. OTHER NAME(S)

6. TOWNSHIP

RANGE

SECTION



MISSOURI OFFICE OF HISTORIC PRESERVATION

ARCHITECTURAL/HISTORIC INVENTORY SURVEY FORM

CLAS003-119

1. NO. Roll B #13		4. PRESENT LOCAL NAME(S) OR DESIGNATION(S) 311 N. Lightburne		1. NO. Roll B #13
2. COUNTY Clay		5. OTHER NAME(S)		
3. LOCATION OF NEGATIVES Liberty City Hall-Comm. Dev.				4. PRESENT LOCAL NAME(S) OR DESIGNATION(S) 311 N. Lightburne
6. SPECIFIC LEGAL LOCATION TOWNSHIP _____ RANGE _____ SECTION _____ IF CITY OR TOWN, STREET ADDRESS		16. THEMATIC CATEGORY Architecture		
7. CITY OR TOWN Liberty, Missouri		17. DATE(S) OR PERIOD c. 1906		29. BASEMENT? YES (x) NO ()
8. DESCRIPTION OF LOCATION McCarthy Lightburne 311 Keller		18. STYLE OR DESIGN Vernacular		30. FOUNDATION MATERIAL concrete
		19. ARCHITECT OR ENGINEER unknown		31. WALL CONSTRUCTION masonry
		20. CONTRACTOR OR BUILDER unknown		32. ROOF TYPE AND MATERIAL gable/asphalt shingle
		21. ORIGINAL USE, IF APPARENT residence		33. NO. OF BAYS FRONT 3 SIDE 3
		22. PRESENT USE residence		34. WALL TREATMENT brick
		23. OWNERSHIP PUBLIC () PRIVATE (x)		35. PLAN SHAPE rectangular
		24. OWNER'S NAME AND ADDRESS IF KNOWN A.F. and W. Felemonski 248 Rangeline, Liberty, MO		36. CHANGES (EXPLAIN IN NO. 42) ADDITION () ALTERED () MOVED ()
9. COORDINATES LAT _____ LONG _____		25. OPEN TO PUBLIC? YES () NO (x)		37. CONDITION INTERIOR unknown EXTERIOR good
10. SITE () BUILDING (x)		26. LOCAL CONTACT PERSON OR ORGANIZATION Liberty, MO; Community Develop.		38. PRESERVATION UNDERWAY? YES () NO (x)
11. ON NATIONAL REGISTER? YES () NO (x)		27. OTHER SURVEYS IN WHICH INCLUDED		39. ENDANGERED? BY WHAT? YES () NO (x)
12. IS IT ELIGIBLE? YES () NO (x)				40. VISIBLE FROM PUBLIC ROAD? YES (x) NO ()
13. PART OF ESTAB. HIST. DISTRICT? YES () NO (x)				41. DISTANCE FROM AND FRONTAGE ON ROAD 20' N. Lightburne
14. DISTRICT POTENTIAL? YES () NO ()				
15. NAME OF ESTABLISHED DISTRICT				
42. FURTHER DESCRIPTION OF IMPORTANT FEATURES Fenestration is double-hung, sash-type with brick relieving arches and stone sills. Open porch supported by brick piers on an arched foundation, west façade. Steep gable dominates west elevation. Brick stringcourse throughout. Brick chimney, offset left.				5. OTHER NAME(S)
43. HISTORY AND SIGNIFICANCE This residence is made of readily available materials and has a similar floorplan, elevation and scale to neighboring structures.				
44. DESCRIPTION OF ENVIRONMENT AND OUTBUILDINGS Gravel drive to north leading to a gabled, one bay garage. Located in a neighborhood consisting of late 19th and early 20th century housing stock.				6. TOWNSHIP
45. SOURCES OF INFORMATION Water permit # 7-1170 5/30/06 J. Burke				
46. PREPARED BY C. Millstein/P. Glenn				RANGE
47. ORGANIZATION Liberty-Community Dev.				
48. DATE SPR. 86				SECTION
49. REVISION DATE(S)				

RETURN THIS FORM WHEN COMPLETED TO: OFFICE OF HISTORIC PRESERVATION
P.O. BOX 176
JEFFERSON CITY, MISSOURI 65102
PH. 314-751-4096

IF ADDITIONAL SPACE IS NEEDED, ATTACH
SEPARATE SHEET(S) TO THIS FORM



MISSOURI OFFICE OF HISTORIC PRESERVATION

ARCHITECTURAL/HISTORIC INVENTORY SURVEY FORM

CLAS003-120

1. NO. Roll B #14		4. PRESENT LOCAL NAME(S) OR DESIGNATION(S) 321 N. Lightburne		1. NO. Roll B #14	
2. COUNTY Clay		5. OTHER NAME(S)			2. COUNTY Clay
3. LOCATION OF NEGATIVES Liberty City Hall-Comm. Dev.					
6. SPECIFIC LEGAL LOCATION TOWNSHIP _____ RANGE _____ SECTION _____ IF CITY OR TOWN, STREET ADDRESS		16. THEMATIC CATEGORY Architecture		4. PRESENT LOCAL NAME(S) OR DESIGNATION(S) 321 N. Lightburne	
7. CITY OR TOWN IF RURAL, VICINITY Liberty, Missouri		17. DATE(S) OR PERIOD c. 1910			
8. DESCRIPTION OF LOCATION <i>McCarthy</i> <i>Lightburne</i> <i>Fuller</i> ↑N		18. STYLE OR DESIGN Colonial Revival		5. OTHER NAME(S)	
		19. ARCHITECT OR ENGINEER unknown			
		20. CONTRACTOR OR BUILDER unknown			
9. COORDINATES UTM LAT _____ LONG _____		21. ORIGINAL USE, IF APPARENT residence		6. TOWNSHIP Clay	
10. SITE () STRUCTURE () BUILDING (X) OBJECT ()		22. PRESENT USE residence			
11. ON NATIONAL REGISTER? YES () NO (X)		23. OWNERSHIP PUBLIC () PRIVATE (X)			
12. IS IT ELIGIBLE? YES () NO (X)		24. OWNER'S NAME AND ADDRESS IF KNOWN J.E. and Mary J. Boothe		7. RANGE	
13. PART OF ESTAB. HIST. DISTRICT? YES () NO (X)		25. OPEN TO PUBLIC? YES () NO (X)			
14. DISTRICT POTENTIAL? YES () NO ()		26. LOCAL CONTACT PERSON OR ORGANIZATION Liberty, MO; Community Develop.			
15. NAME OF ESTABLISHED DISTRICT		27. OTHER SURVEYS IN WHICH INCLUDED		8. SECTION	
42. FURTHER DESCRIPTION OF IMPORTANT FEATURES A nicely proportioned structure with a prominent gambrel roof. Fenestration double-hung, sash-type with multipanes and simple wooden surrounds. South end contains open porch supported by wood posts. Hooded entry, west elevation, has carved wooden brackets. Exterior stone chimney, north elevation.		28. NO. OF STORIES 2			
		29. BASEMENT? YES (X) NO ()			
		30. FOUNDATION MATERIAL stone		9. SECTION	
		31. WALL CONSTRUCTION frame			
		32. ROOF TYPE AND MATERIAL New England gambrel asphalt shingle			
		33. NO. OF BAYS FRONT 3 SIDE 2		10. SECTION	
		34. WALL TREATMENT weatherboard			
		35. PLAN SHAPE rectangular			
		36. CHANGES (EXPLAIN IN NO. 42) none		11. SECTION	
		37. CONDITION INTERIOR unknown EXTERIOR good			
		38. PRESERVATION UNDERWAY? YES () NO (X)			
		39. ENDANGERED? BY WHAT? YES () NO (X)		12. SECTION	
		40. VISIBLE FROM PUBLIC ROAD? YES (X) NO ()			
		41. DISTANCE FROM AND FRONTAGE ON ROAD 25' N. Lightburne			
43. HISTORY AND SIGNIFICANCE The Philadelphia Centennial of 1876 is credited with first awakening an interest in our Colonial architectural heritage. Early examples of Colonial Revival were rarely historically correct copies but were instead free interpretations with details inspired by colonial precedents. About 10% of Colonial Revival houses have gambrel roofs.					
44. DESCRIPTION OF ENVIRONMENT AND OUTBUILDINGS Drive to north leading to a gabled roof, one bay garage with double paneled doors. Located in a neighborhood consisting of late 19th and early 20th century housing stock.					
45. SOURCES OF INFORMATION Water permit # 7-0840 11/12/10 J.E. Boothe					
46. PREPARED BY C. Millstein/P. Glenn					
47. ORGANIZATION Liberty-Community Dev.					
48. DATE SPR. 86					
49. REVISION DATE(S)					
RETURN THIS FORM WHEN COMPLETED TO: OFFICE OF HISTORIC PRESERVATION P.O. BOX 176 JEFFERSON CITY, MISSOURI 65102 PH. 314-751-4096					

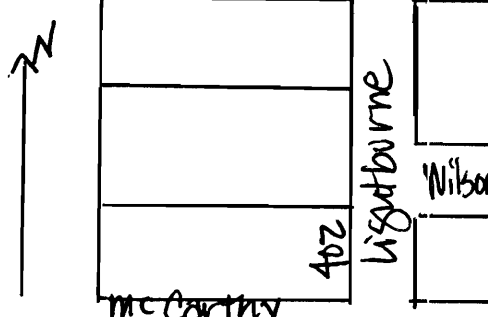
IF ADDITIONAL SPACE IS NEEDED, ATTACH SEPARATE SHEET(S) TO THIS FORM



MISSOURI OFFICE OF HISTORIC PRESERVATION

ARCHITECTURAL/HISTORIC INVENTORY SURVEY FORM

CLAS003-121

1. NO. Roll A #23		4. PRESENT LOCAL NAME(S) OR DESIGNATION(S) 402 N. Lightburne		1. NO. Roll A #23 2. COUNTY Clay
2. COUNTY Clay		5. OTHER NAME(S)		
3. LOCATION OF NEGATIVES Liberty City Hall-Comm. Dev.				
6. SPECIFIC LEGAL LOCATION TOWNSHIP _____ RANGE _____ SECTION _____ IF CITY OR TOWN, STREET ADDRESS _____		16. THEMATIC CATEGORY Architecture		4. PRESENT LOCAL NAME(S) OR DESIGNATION(S) 402 N. Lightburne
7. CITY OR TOWN IF RURAL, VICINITY Liberty, Missouri		17. DATE(S) OR PERIOD c. 1910		
8. DESCRIPTION OF LOCATION 		18. STYLE OR DESIGN vernacular		
9. COORDINATES LAT _____ LONG _____ UTM _____		19. ARCHITECT OR ENGINEER unknown		
10. SITE () STRUCTURE () BUILDING (x) OBJECT ()		20. CONTRACTOR OR BUILDER unknown		
11. ON NATIONAL REGISTER ? YES () NO (x)		21. ORIGINAL USE, IF APPARENT residence		
12. IS IT ELIGIBLE ? YES () NO (x)		22. PRESENT USE residence		
13. PART OF ESTAB. HIST. DISTRICT ? YES () NO (x)		23. OWNERSHIP PUBLIC () PRIVATE (x)		
14. DISTRICT POTENTIAL ? YES () NO ()		24. OWNER'S NAME AND ADDRESS IF KNOWN Martin Ross and Pamela Taplett		
15. NAME OF ESTABLISHED DISTRICT		25. OPEN TO PUBLIC ? YES () NO (x)		
42. FURTHER DESCRIPTION OF IMPORTANT FEATURES Wide eaves and prominent stone foundation mark this large structure. At the first story, east elevation, is an open porch with brick supports. Second story contains an open porch with wooden balustrade which wraps to the south. Projecting bay, north elevation. Built-in one car garage, north elevation. Centrally located brick chimney.		26. LOCAL CONTACT PERSON OR ORGANIZATION Liberty, MO; Community Develop.		5. OTHER NAME(S)
43. HISTORY AND SIGNIFICANCE This residence is made of readily available amterials and has a similar floor plan, elevation and scale to neighboring structures.		27. OTHER SURVEYS IN WHICH INCLUDED		
44. DESCRIPTION OF ENVIRONMENT AND OUTBUILDINGS Cement drive, north end, leads to garage. Located in a neighborhood consisting of late 19th and early 20th century housing types.		28. NO. OF STORIES 2 1/2 29. BASEMENT ? YES (x) NO () 30. FOUNDATION MATERIAL stone 31. WALL CONSTRUCTION masonry 32. ROOF TYPE AND MATERIAL hip/wood shingle 33. NO. OF BAYS FRONT 2 SIDE 3 34. WALL TREATMENT brick/stone/stucco 35. PLAN SHAPE rectangular 36. CHANGES (EXPLAIN IN NO. 42) ADDITION () ALTERED () MOVED () none 37. CONDITION INTERIOR unknown EXTERIOR excellent 38. PRESERVATION UNDERWAY ? YES () NO (x) 39. ENDANGERED ? BY WHAT ? YES () NO (x) 40. VISIBLE FROM PUBLIC ROAD ? YES (x) NO () 41. DISTANCE FROM AND FRONTAGE ON ROAD 20' N. Lightburne		
45. SOURCES OF INFORMATION Water permit # 7-0990 1/20/10 Kenneth R. Corum		46. PREPARED BY C. Millstein/P. Glenn 47. ORGANIZATION Liberty-Community Dev.		6. TOWNSHIP RANGE SECTION
RETURN THIS FORM WHEN COMPLETED TO: OFFICE OF HISTORIC PRESERVATION P.O. BOX 176 JEFFERSON CITY, MISSOURI 65102 PH. 314-751-4096		48. DATE SPR. 86 49. REVISION DATE(S)		

IF ADDITIONAL SPACE IS NEEDED, ATTACH SEPARATE SHEET(S) TO THIS FORM



MISSOURI OFFICE OF HISTORIC PRESERVATION

ARCHITECTURAL/HISTORIC INVENTORY SURVEY FORM

CLL2003-122

1. NO. Roll B #15		4. PRESENT LOCAL NAME(S) OR DESIGNATION(S) 403 N. Lightburne		1. NO. Roll B #15
2. COUNTY Clay		5. OTHER NAME(S)		
3. LOCATION OF NEGATIVES Liberty City Hall-Comm. Dev.				4. PRESENT LOCAL NAME(S) OR DESIGNATION(S) 403 N. Lightburne
6. SPECIFIC LEGAL LOCATION TOWNSHIP _____ RANGE _____ SECTION _____ IF CITY OR TOWN, STREET ADDRESS		16. THEMATIC CATEGORY Architecture		
7. CITY OR TOWN IF RURAL, VICINITY Liberty, Missouri		17. DATE(S) OR PERIOD c. 1912		29. BASEMENT? YES (X) NO ()
8. DESCRIPTION OF LOCATION		18. STYLE OR DESIGN Colonial Revival		30. FOUNDATION MATERIAL brick
		19. ARCHITECT OR ENGINEER unknown		31. WALL CONSTRUCTION frame
		20. CONTRACTOR OR BUILDER unknown		32. ROOF TYPE AND MATERIAL Dutch gambrel asphalt shingle
		21. ORIGINAL USE, IF APPARENT residence		33. NO. OF BAYS FRONT 3 SIDE 2
		22. PRESENT USE residence		34. WALL TREATMENT weatherboard
9. COORDINATES UTM LAT _____ LONG _____		23. OWNERSHIP PUBLIC () PRIVATE (X)		35. PLAN SHAPE rectangular
10. SITE () BUILDING (X) STRUCTURE () OBJECT ()		24. OWNER'S NAME AND ADDRESS IF KNOWN Trustee's William Jewell College		36. CHANGES (EXPLAIN IN NO. 42) ADDITION () ALTERED () MOVED ()
11. ON NATIONAL REGISTER? YES () NO (X)		25. OPEN TO PUBLIC? YES () NO (X)		37. CONDITION INTERIOR unknown EXTERIOR good
12. IS IT ELIGIBLE? YES () NO (X)		26. LOCAL CONTACT PERSON OR ORGANIZATION Liberty, MO; Community Develop.		38. PRESERVATION UNDERWAY? YES () NO (X)
13. PART OF ESTAB. HIST. DISTRICT? YES () NO (X)		27. OTHER SURVEYS IN WHICH INCLUDED		39. ENDANGERED? BY WHAT? YES () NO (X)
14. DISTRICT POTENTIAL? YES () NO ()				40. VISIBLE FROM PUBLIC ROAD? YES (X) NO ()
15. NAME OF ESTABLISHED DISTRICT				41. DISTANCE FROM AND FRONTAGE ON ROAD 35' N. Lightburne
42. FURTHER DESCRIPTION OF IMPORTANT FEATURES Similar in style to 321 N. Lightburne. Roof line is flaired to form a roof over the main or west open porch, which is supported by wooden posts. Decorative wood screens as rail on first story porch and enclosing second story fenestration. Exterior brick chimney, south façade. Stone (capped with brick) walls lining drive, south end.				5. OTHER NAME(S)
43. HISTORY AND SIGNIFICANCE See 321 N. Lightburne				
44. DESCRIPTION OF ENVIRONMENT AND OUTBUILDINGS Located in a neighborhood consisting of late 19th and early 20th century housing stock.				6. TOWNSHIP
45. SOURCES OF INFORMATION Water permit # 7-0810 8/5/12 R.F. Mason				
46. PREPARED BY C. Millstein/P. Glenn				RANGE
47. ORGANIZATION Liberty-Community Dev.				
48. DATE SPR. 86				SECTION
49. REVISION DATE(S)				

RETURN THIS FORM WHEN COMPLETED TO: OFFICE OF HISTORIC PRESERVATION
P.O. BOX 176
JEFFERSON CITY, MISSOURI 65102
PH. 314-751-4096

IF ADDITIONAL SPACE IS NEEDED, ATTACH SEPARATE SHEET(S) TO THIS FORM



ARCHITECTURAL/HISTORIC INVENTORY SURVEY FORM

CLAS003-123

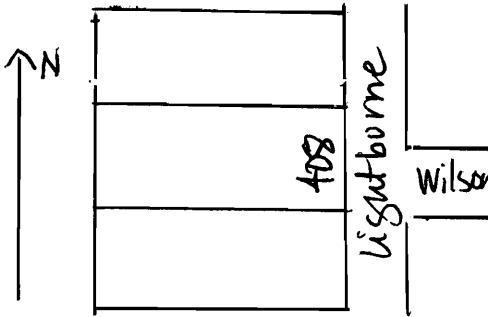
1. NO. Roll B #16 2. COUNTY Clay 3. LOCATION OF NEGATIVES Liberty City Hall-Comm. Dev.	4. PRESENT LOCAL NAME(S) OR DESIGNATION(S) 407 N. Lightburne 5. OTHER NAME(S)	1. NO. Roll B #16 2. COUNTY Clay 4. PRESENT LOCAL NAME(S) OR DESIGNATION(S) 407 N. Lightburne
6. SPECIFIC LEGAL LOCATION TOWNSHIP _____ RANGE _____ SECTION _____ IF CITY OR TOWN, STREET ADDRESS 7. CITY OR TOWN IF RURAL, VICINITY Liberty, Missouri 8. DESCRIPTION OF LOCATION <div style="border: 1px solid black; padding: 5px; margin: 5px;"> </div> 9. COORDINATES UTM LAT _____ LONG _____ 10. SITE () STRUCTURE () BUILDING (X) OBJECT () 11. ON NATIONAL REGISTER? YES () NO (X) 12. IS IT ELIGIBLE? YES () NO (X) 13. PART OF ESTAB. HIST. DISTRICT? YES () NO (X) 14. DISTRICT POTENTIAL? YES () NO () 15. NAME OF ESTABLISHED DISTRICT	16. THEMATIC CATEGORY Architecture 17. DATE(S) OR PERIOD c. 1912 18. STYLE OR DESIGN Colonial Revival 19. ARCHITECT OR ENGINEER unknown 20. CONTRACTOR OR BUILDER unknown 21. ORIGINAL USE, IF APPARENT residence 22. PRESENT USE residence 23. OWNERSHIP PUBLIC () PRIVATE (X) 24. OWNER'S NAME AND ADDRESS IF KNOWN J.G. and L. Denny 25. OPEN TO PUBLIC? YES () NO (X) 26. LOCAL CONTACT PERSON OR ORGANIZATION Liberty, MO; Community Develop. 27. OTHER SURVEYS IN WHICH INCLUDED	28. NO. OF STORIES 2 29. BASEMENT? YES (X) NO () 30. FOUNDATION MATERIAL brick 31. WALL CONSTRUCTION frame 32. ROOF TYPE AND MATERIAL Dutch gambrel asphalt shingle 33. NO. OF BAYS FRONT 3 SIDE 1 34. WALL TREATMENT weatherboard 35. PLAN SHAPE rectangular 36. CHANGES (EXPLAIN IN NO. 42) ADDITION () ALTERED () MOVED () none 37. CONDITION INTERIOR unknown EXTERIOR good 38. PRESERVATION UNDERWAY? YES () NO (X) 39. ENDANGERED? BY WHAT? YES () NO (X) 40. VISIBLE FROM PUBLIC ROAD? YES (X) NO () 41. DISTANCE FROM AND FRONTAGE ON ROAD 30' N. Lightburne
42. FURTHER DESCRIPTION OF IMPORTANT FEATURES Similar to 403 and 321 N. Lightburne. Asymmetrically placed front entrance below a Dutch gambrel, west façade. French doors as secondary entrance, south-west end. Brick chimney, offset right.		PHOTO MUST BE PROVIDED
43. HISTORY AND SIGNIFICANCE See 321 N. Lightburne		
44. DESCRIPTION OF ENVIRONMENT AND OUTBUILDINGS Drive to north of structure that leads to a shed. Located in a neighborhood consisting of late 19th and early 20th century housing stock.		
45. SOURCES OF INFORMATION Water permit # 7-0790 8/5/12 Gilbert Denny	46. PREPARED BY C. Millstein/P. Glenn 47. ORGANIZATION Liberty-Community Dev. 48. DATE SPR. 86 49. REVISION DATE(S)	
RETURN THIS FORM WHEN COMPLETED TO: OFFICE OF HISTORIC PRESERVATION P.O. BOX 176 JEFFERSON CITY, MISSOURI 65102 PH. 314-751-4096		



MISSOURI OFFICE OF HISTORIC PRESERVATION

ARCHITECTURAL/HISTORIC INVENTORY SURVEY FORM

CLAS003-124

1. NO. Roll A #22		4. PRESENT LOCAL NAME(S) OR DESIGNATION(S) 408 N. Lightburne		1. NO. Roll A #22
2. COUNTY Clay		5. OTHER NAME(S)		
3. LOCATION OF NEGATIVES Liberty City Hall-Comm. Dev.				2. COUNTY Clay
6. SPECIFIC LEGAL LOCATION TOWNSHIP _____ RANGE _____ SECTION _____ IF CITY OR TOWN, STREET ADDRESS		16. THEMATIC CATEGORY Architecture		
7. CITY OR TOWN IF RURAL, VICINITY Liberty, Missouri		17. DATE(S) OR PERIOD c. 1913		4. PRESENT LOCAL NAME(S) OR DESIGNATION(S) 408 N. Lightburne
8. DESCRIPTION OF LOCATION		18. STYLE OR DESIGN Bungaloid		
		19. ARCHITECT OR ENGINEER unknown		5. OTHER NAME(S)
		20. CONTRACTOR OR BUILDER unknown		
9. COORDINATES UTM LAT _____ LONG _____		21. ORIGINAL USE, IF APPARENT residence		6. TOWNSHIP
10. SITE () STRUCTURE () BUILDING (X) OBJECT ()		22. PRESENT USE residence		
11. ON NATIONAL REGISTER? YES () NO (X)		23. OWNERSHIP PUBLIC () PRIVATE (X)		RANGE
12. IS IT ELIGIBLE? YES () NO (X)		24. OWNER'S NAME AND ADDRESS IF KNOWN Yvonne Darcy		
13. PART OF ESTAB. HIST. DISTRICT? YES () NO (X)		25. OPEN TO PUBLIC? YES () NO (X)		SECTION
14. DISTRICT POTENTIAL? YES () NO ()		26. LOCAL CONTACT PERSON OR ORGANIZATION Liberty, MO; Community Develop.		
15. NAME OF ESTABLISHED DISTRICT		27. OTHER SURVEYS IN WHICH INCLUDED		
42. FURTHER DESCRIPTION OF IMPORTANT FEATURES Wide eaves and a large gabled dormer, east slope, mark the main elevation. A wide, open porch with brick piers and shed roof is located on the east façade. Fenestration is double-hung, sash-type with multipaned toplights. A secondary entrance is at the north elevation. Brick chimney, offset left. A series of concrete steps lead to the main entrance.		40. VISIBLE FROM PUBLIC ROAD? YES (X) NO ()		
43. HISTORY AND SIGNIFICANCE See 211 N. Water Street		41. DISTANCE FROM AND FRONTAGE ON ROAD 25' N. Lightburne		
44. DESCRIPTION OF ENVIRONMENT AND OUTBUILDINGS A stone retaining wall marks the north property line. Chain link fence, south and west property limits. Located in a neighborhood consisting of a variety of late 19th and early 20th century housing stock.		46. PREPARED BY C. Millstein/P. Glenn		
45. SOURCES OF INFORMATION Water permit # 7-0820 5/3/13 J. Hunniart		47. ORGANIZATION Liberty-Community Dev.		
RETURN THIS FORM WHEN COMPLETED TO: OFFICE OF HISTORIC PRESERVATION P.O. BOX 176 JEFFERSON CITY, MISSOURI 65102 PH. 314-751-4096		48. DATE SPR. 86		
IF ADDITIONAL SPACE IS NEEDED, ATTACH SEPARATE SHEET(S) TO THIS FORM		49. REVISION DATE(S)		



MISSOURI OFFICE OF HISTORIC PRESERVATION

ARCHITECTURAL/HISTORIC INVENTORY SURVEY FORM

CLAS003-125


1. NO. Roll A #21		4. PRESENT LOCAL NAME(S) OR DESIGNATION(S) 420 N. Lightburne		1. NO. Roll A #21
2. COUNTY Clay		5. OTHER NAME(S)		
3. LOCATION OF NEGATIVES Liberty City Hall-Comm. Dev.		16. THEMATIC CATEGORY Architecture		4. PRESENT LOCAL NAME(S) OR DESIGNATION(S) 420 N. Lightburne
6. SPECIFIC LEGAL LOCATION TOWNSHIP _____ RANGE _____ SECTION _____ IF CITY OR TOWN, STREET ADDRESS _____		17. DATE(S) OR PERIOD c. 1940's		
7. CITY OR TOWN IF RURAL, VICINITY Liberty, Missouri		18. STYLE OR DESIGN Ranch style		5. OTHER NAME(S)
8. DESCRIPTION OF LOCATION 		19. ARCHITECT OR ENGINEER unknown		
9. COORDINATES UTM LAT _____ LONG _____		20. CONTRACTOR OR BUILDER unknown		8. TOWNSHIP RANGE SECTION
10. SITE () STRUCTURE () BUILDING (X) OBJECT ()		21. ORIGINAL USE, IF APPARENT residence		
11. ON NATIONAL REGISTER? YES () NO (X)		22. PRESENT USE residence		10. TOWNSHIP RANGE SECTION
12. IS IT ELIGIBLE? YES () NO (X)		23. OWNERSHIP PUBLIC () PRIVATE (X)		
13. PART OF ESTAB. HIST. DISTRICT? YES () NO (X)		24. OWNER'S NAME AND ADDRESS IF KNOWN Michael E. and Carole Littlejohn 1231 Downing		12. TOWNSHIP RANGE SECTION
14. DISTRICT POTENTIAL? YES () NO ()		25. OPEN TO PUBLIC? YES () NO (X)		
15. NAME OF ESTABLISHED DISTRICT		26. LOCAL CONTACT PERSON OR ORGANIZATION Liberty, MO; Community Develop.		14. TOWNSHIP RANGE SECTION
42. FURTHER DESCRIPTION OF IMPORTANT FEATURES A large bay window with side-lights marks this structure's west elevation. Remaining fenestration is ample (double-hung, sash-type) with brick sills. A built-in, one car garage located at the south end (west elevation) is an integral part of the design. A series of concrete steps with a wrought-iron railing leads to the west entrance. Side slope chimney.		27. OTHER SURVEYS IN WHICH INCLUDED		
43. HISTORY AND SIGNIFICANCE This style was originated in the mid-1930's by several creative California architects. The popularity of Ranch houses was made possible by the country's increasing dependence on the automobile. As the auto replaced streetcars and buses as the principal means of transportation, compact houses could be replaced by sprawling designs on much larger lots. Width of the Ranch style home is maximized by integrating the built-in garage.		28. NO. OF STORIES 1 29. BASEMENT? YES (X) NO () 30. FOUNDATION MATERIAL poured concrete 31. WALL CONSTRUCTION frame 32. ROOF TYPE AND MATERIAL gable/asphalt shingle 33. NO. OF BAYS FRONT 3 SIDE 1 34. WALL TREATMENT brick, siding 35. PLAN SHAPE rectangular 36. CHANGES (EXPLAIN IN NO. 42) ADDITION () ALTERED () MOVED () none 37. CONDITION INTERIOR unknown EXTERIOR excellent 38. PRESERVATION UNDERWAY? YES () NO (X) 39. ENDANGERED? BY WHAT? YES () NO (X) 40. VISIBLE FROM PUBLIC ROAD? YES (X) NO () 41. DISTANCE FROM AND FRONTAGE ON ROAD 30' N. Lightburne		16. TOWNSHIP RANGE SECTION
44. DESCRIPTION OF ENVIRONMENT AND OUTBUILDINGS Cement drive leads to garage. Stone retaining wall marks the west boundary. Located in a neighborhood predominantly consisting of late 19th and early 20th century housing stock.		45. SOURCES OF INFORMATION Water permit # 8-1400 R. R. Warman (no date)		
46. PREPARED BY C. Millstein/P. Glenn		47. ORGANIZATION Liberty-Community Dev.		18. TOWNSHIP RANGE SECTION
48. DATE SPR. 86		49. REVISION DATE(S)		
RETURN THIS FORM WHEN COMPLETED TO: OFFICE OF HISTORIC PRESERVATION P.O. BOX 176 JEFFERSON CITY, MISSOURI 65102 PH. 314-751-4096		50. ADDITIONAL SPACE IS NEEDED, ATTACH SEPARATE SHEET(S) TO THIS FORM		20. TOWNSHIP RANGE SECTION

PHOTO
MUST
BE
PROVIDED



MISSOURI OFFICE OF HISTORIC PRESERVATION

ARCHITECTURAL/HISTORIC INVENTORY SURVEY FORM

CLAS003-126

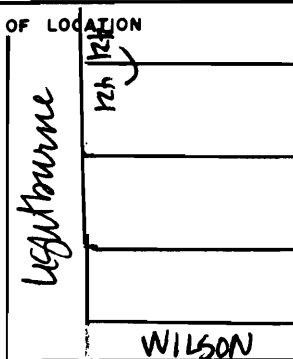
1. NO. Roll B #17		4. PRESENT LOCAL NAME(S) OR DESIGNATION(S) 421 N. Lightburne		1. NO. Roll B #17
2. COUNTY Clay		5. OTHER NAME(S)		
3. LOCATION OF NEGATIVES Liberty City Hall-Comm. Dev.		Stone-Yancey O'Dell Home		2. COUNTY Clay
6. SPECIFIC LEGAL LOCATION TOWNSHIP _____ RANGE _____ SECTION _____ IF CITY OR TOWN, STREET ADDRESS		16. THEMATIC CATEGORY Architecture		
7. CITY OR TOWN IF RURAL, VICINITY Liberty, Missouri		17. DATE(S) OR PERIOD c. 1890		4. PRESENT LOCAL NAME(S) OR DESIGNATION(S) 421 N. Lightburne
8. DESCRIPTION OF LOCATION 		18. STYLE OR DESIGN Victorian: Queen Anne Spindlework		
9. COORDINATES LAT _____ LONG _____		19. ARCHITECT OR ENGINEER unknown		5. OTHER NAME(S) Stone-Yancey O'dell
10. SITE () STRUCTURE () BUILDING (x) OBJECT ()		20. CONTRACTOR OR BUILDER unknown		
11. ON NATIONAL REGISTER? YES () NO (x)		21. ORIGINAL USE, IF APPARENT residence		6. TOWNSHIP RANGE SECTION
12. IS IT ELIGIBLE? YES (x) NO ()		22. PRESENT USE residence		
13. PART OF ESTAB. HIST. DISTRICT? YES () NO (x)		23. OWNERSHIP PUBLIC () PRIVATE (x)		7. TOWNSHIP RANGE SECTION
14. DISTRICT POTENTIAL? YES () NO ()		24. OWNER'S NAME AND ADDRESS IF KNOWN Richard W. and Barbara O'dell		
15. NAME OF ESTABLISHED DISTRICT		25. OPEN TO PUBLIC? YES () NO (x)		8. TOWNSHIP RANGE SECTION
42. FURTHER DESCRIPTION OF IMPORTANT FEATURES A fine example of a Victorian Home, this structure contains two open porches (s/w and s/e façades), with carved, turned posts, lacelike spandrels and decorative rail. There is a metal roof cresting at both the porch roof line and top most hip roof line. Cornice contains carved, coupled brackets and modillions as well as large, carved wooden braces flanking the projecting bay, south end. Two brick chimneys: s/w slope and s/e slope		26. LOCAL CONTACT PERSON OR ORGANIZATION Liberty, MO; Community Develop.		
43. HISTORY AND SIGNIFICANCE House built by Abijah Withers as a wedding gift to his daughter Julia, when she married Rockwell Stone. Home is on the Clay County Landmarks Historical Site list.		27. OTHER SURVEYS IN WHICH INCLUDED		9. TOWNSHIP RANGE SECTION
44. DESCRIPTION OF ENVIRONMENT AND OUTBUILDINGS Drive to north which leads to a two bay, stucco outbuilding. Stone retaining wall to the north. Located on a gracious lawn in a neighborhood consisting of late 19th and early 20th century housing stock.		46. PREPARED BY C. Millstein/P. Glenn		
45. SOURCES OF INFORMATION Liberty Sun, October 10, 1984, p. 6; Water permit # 7-0780 4/17/12 W.B. Yancey		47. ORGANIZATION Liberty-Community Dev.		10. TOWNSHIP RANGE SECTION
RETURN THIS FORM WHEN COMPLETED TO: OFFICE OF HISTORIC PRESERVATION P.O. BOX 176 JEFFERSON CITY, MISSOURI 65102 PH. 314-751-4096		48. DATE SPR. 86		
IF ADDITIONAL SPACE IS NEEDED, ATTACH SEPARATE SHEET(S) TO THIS FORM		49. REVISION DATE(S)		

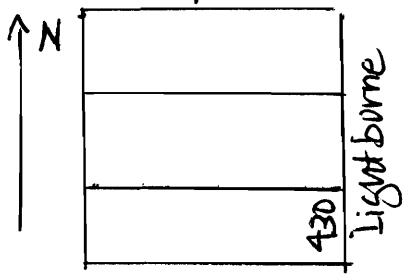
PHOTO
MUST
BE
PROVIDED



MISSOURI OFFICE OF HISTORIC PRESERVATION

ARCHITECTURAL/HISTORIC INVENTORY SURVEY FORM

CLAS003-127


1. NO. Roll A #20		4. PRESENT LOCAL NAME(S) OR DESIGNATION(S) 430 N. Lightburne		Roll A #20	1. NO.	
2. COUNTY Clay		5. OTHER NAME(S)				2. COUNTY Clay
3. LOCATION OF NEGATIVES Liberty City Hall-Comm. Dev.						
6. SPECIFIC LEGAL LOCATION TOWNSHIP _____ RANGE _____ SECTION _____ IF CITY OR TOWN, STREET ADDRESS		16. THEMATIC CATEGORY Architecture		28. NO. OF STORIES 2		
7. CITY OR TOWN IF RURAL, VICINITY Liberty, Missouri		17. DATE(S) OR PERIOD c. 1927		29. BASEMENT? YES (X) NO ()		
8. DESCRIPTION OF LOCATION Doniphan 		18. STYLE OR DESIGN Gable-Front-and-Wing		30. FOUNDATION MATERIAL concrete block		
		19. ARCHITECT OR ENGINEER unknown		31. WALL CONSTRUCTION frame		
		20. CONTRACTOR OR BUILDER unknown		32. ROOF TYPE AND MATERIAL gable/asphalt shingle		
		21. ORIGINAL USE, IF APPARENT residence		33. NO. OF BAYS FRONT 4 SIDE 2		
9. COORDINATES UTM LAT _____ LONG _____		22. PRESENT USE residence		34. WALL TREATMENT clapboard		
10. SITE () STRUCTURE () BUILDING (X) OBJECT ()		23. OWNERSHIP PUBLIC () PRIVATE (X)		35. PLAN SHAPE "L"		
11. ON NATIONAL REGISTER? YES () NO (X)		24. OWNER'S NAME AND ADDRESS IF KNOWN Stephen J. and Deborah S. Brewer		36. CHANGES (EXPLAIN IN NO. 42) ADDITION () ALTERED () MOVED () none		
12. IS IT ELIGIBLE? YES () NO (X)		25. OPEN TO PUBLIC? YES () NO (X)		37. CONDITION INTERIOR unknown EXTERIOR good		
13. PART OF ESTAB. HIST. DISTRICT? YES () NO (X)		26. LOCAL CONTACT PERSON OR ORGANIZATION Liberty, MO; Community Develop.		38. PRESERVATION UNDERWAY? YES () NO (X)		
14. DISTRICT POTENTIAL? YES () NO ()		27. OTHER SURVEYS IN WHICH INCLUDED		39. ENDANGERED? BY WHAT? YES () NO (X)		
15. NAME OF ESTABLISHED DISTRICT				40. VISIBLE FROM PUBLIC ROAD? YES (X) NO ()		
				41. DISTANCE FROM AND FRONTAGE ON ROAD 30' N. Lightburne		
42. FURTHER DESCRIPTION OF IMPORTANT FEATURES Steep gables dominate this structure, as well as a series of windows on the structure's west or main elevation. Fenestration is double hung, sash-type with multipaned toplights and simple wooden surrounds. Open porch with wood supports and rail, west elevation. Main or west gable punctuated with a small Palladian window.				PHOTO MUST BE PROVIDED		
43. HISTORY AND SIGNIFICANCE See 402 Doniphan Street.						
44. DESCRIPTION OF ENVIRONMENT AND OUTBUILDINGS Chain link fence encloses northern portion of property. Stone retaining wall marks west boundary. Alley to south. Located in a neighborhood consisting of late 19th and early 20th century housing stock.						
45. SOURCES OF INFORMATION Water permit # 7-0800 11/21/27 H. H. Parrott				46. PREPARED BY C. Millstein/P. Glenn		
RETURN THIS FORM WHEN COMPLETED TO: OFFICE OF HISTORIC PRESERVATION P.O. BOX 176 JEFFERSON CITY, MISSOURI 65102 PH. 314-751-4096				47. ORGANIZATION Liberty-Community Dev.		
				48. DATE SPR. 86 49. REVISION DATE(S)		
IF ADDITIONAL SPACE IS NEEDED, ATTACH SEPARATE SHEET(S) TO THIS FORM				6. TOWNSHIP SECTION		



MISSOURI OFFICE OF HISTORIC PRESERVATION

ARCHITECTURAL/HISTORIC INVENTORY SURVEY FORM

CLAS003-128

1. NO. Roll A #19		4. PRESENT LOCAL NAME(S) OR DESIGNATION(S) 450 N. Lightburre		1. NO. Roll A #19	
2. COUNTY Clay		5. OTHER NAME(S)			2. COUNTY Clay
3. LOCATION OF NEGATIVES Liberty City Hall-Comm. Dev.					
6. SPECIFIC LEGAL LOCATION TOWNSHIP _____ RANGE _____ SECTION _____ IF CITY OR TOWN, STREET ADDRESS _____		16. THEMATIC CATEGORY Architecture		28. NO. OF STORIES 1	
7. CITY OR TOWN IF RURAL, VICINITY Liberty, Missouri		17. DATE(S) OR PERIOD		29. BASEMENT? YES (X) NO ()	
8. DESCRIPTION OF LOCATION Doniphan 		18. STYLE OR DESIGN vernacular		30. FOUNDATION MATERIAL concrete	
		19. ARCHITECT OR ENGINEER unknown		31. WALL CONSTRUCTION frame	
		20. CONTRACTOR OR BUILDER unknown		32. ROOF TYPE AND MATERIAL gable/asphalt shingle	
		21. ORIGINAL USE, IF APPARENT residence		33. NO. OF BAYS FRONT 2 SIDE 2	
9. COORDINATES UTM LAT _____ LONG _____		22. PRESENT USE residence		34. WALL TREATMENT stucco timber	
10. SITE () STRUCTURE () BUILDING (X) OBJECT ()		23. OWNERSHIP PUBLIC () PRIVATE (X)		35. PLAN SHAPE rectangular	
11. ON NATIONAL REGISTER? YES () NO (X)		24. OWNER'S NAME AND ADDRESS IF KNOWN		36. CHANGES (EXPLAIN IN NO. 42) ADDITION (X) ALTERED () MOVED ()	
12. IS IT ELIGIBLE? YES () NO (X)		25. OPEN TO PUBLIC? YES () NO (X)		37. CONDITION INTERIOR unknown EXTERIOR good	
13. PART OF ESTAB. HIST. DISTRICT? YES () NO (X)		26. LOCAL CONTACT PERSON OR ORGANIZATION Liberty, MO; Community Develop.		38. PRESERVATION UNDERWAY? YES () NO (X)	
14. DISTRICT POTENTIAL? YES () NO ()		27. OTHER SURVEYS IN WHICH INCLUDED		39. ENDANGERED? BY WHAT? YES () NO (X)	
15. NAME OF ESTABLISHED DISTRICT				40. VISIBLE FROM PUBLIC ROAD? YES (X) NO ()	
				41. DISTANCE FROM AND FRONTAGE ON ROAD 12' N. Lightburre	
42. FURTHER DESCRIPTION OF IMPORTANT FEATURES West elevation consists of a series of wood paneled doors leading to a storage area (basement level). 1st story level (possibly altered?) contains primary entrance. Fenestration is double hung, sash-type with multipanes. Large wooden trusses support the west gable. Chimney, offset right.				5. OTHER NAME(S)	
43. HISTORY AND SIGNIFICANCE This residence is made of readily available materials and has a similar floor plan, elevation and scale to neighboring structures.					
				6. TOWNSHIP	
44. DESCRIPTION OF ENVIRONMENT AND OUTBUILDINGS A one bay two-story garage composed of brick and clapboard and with a gable roof is a newer addition to the south of the main residence. A wide cement drive fronts the west elevations of both structures. Stone retaining wall to the west and south.				RANGE	
					SECTION
45. SOURCES OF INFORMATION				46. PREPARED BY C. Millstein/P. Glenn	
47. ORGANIZATION Liberty-Community Dev.				48. DATE SPR. 86	
49. REVISION DATE(S)					

RETURN THIS FORM WHEN COMPLETED TO:

OFFICE OF HISTORIC PRESERVATION
P.O. BOX 176
JEFFERSON CITY, MISSOURI 65102
PH. 314-751-4096

IF ADDITIONAL SPACE IS NEEDED, ATTACH SEPARATE SHEET(S) TO THIS FORM



MISSOURI OFFICE OF HISTORIC PRESERVATION

ARCHITECTURAL/HISTORIC INVENTORY SURVEY FORM

CLAS003 -129

1. NO. Roll A #17		4. PRESENT LOCAL NAME(S) OR DESIGNATION(S) 458 North Lightburne		1. NO. Roll A #17
2. COUNTY Clay		5. OTHER NAME(S)		
3. LOCATION OF NEGATIVES Liberty City Hall-Comm. Dev.				2. COUNTY Clay
6. SPECIFIC LEGAL LOCATION TOWNSHIP _____ RANGE _____ SECTION _____ IF CITY OR TOWN, STREET ADDRESS		16. THEMATIC CATEGORY Architecture		
7. CITY OR TOWN IF RURAL, VICINITY Liberty, Missouri		17. DATE(S) OR PERIOD c. 1911		4. PRESENT LOCAL NAME(S) OR DESIGNATION(S) 458 N. Lightburne
8. DESCRIPTION OF LOCATION <div style="display: flex; align-items: center;"> <div style="text-align: center; margin-right: 10px;"> </div> <div style="border: 1px solid black; width: 150px; height: 150px; position: relative;"> <div style="position: absolute; top: 0; right: 0; transform: rotate(90deg);">458</div> <div style="position: absolute; right: 0; bottom: 0; transform: rotate(90deg);">Lightburne</div> </div> </div>		18. STYLE OR DESIGN Vernacular: American 4 Square		
		19. ARCHITECT OR ENGINEER unknown		5. OTHER NAME(S)
		20. CONTRACTOR OR BUILDER unknown		
		21. ORIGINAL USE, IF APPARENT residence		6. TOWNSHIP
		22. PRESENT USE residence		
		23. OWNERSHIP PUBLIC () PRIVATE (X)		RANGE
		24. OWNER'S NAME AND ADDRESS IF KNOWN P.E., Jr. and P.E. Happy		
9. COORDINATES LAT _____ LONG _____		25. OPEN TO PUBLIC? YES () NO (X)		SECTION
10. SITE () STRUCTURE () BUILDING (X) OBJECT ()		26. LOCAL CONTACT PERSON OR ORGANIZATION Liberty, MO; Community Develop.		
11. ON NATIONAL REGISTER? YES () NO (X)		27. OTHER SURVEYS IN WHICH INCLUDED		
12. IS IT ELIGIBLE? YES () NO (X)				
13. PART OF ESTAB. HIST. DISTRICT? YES () NO (X)				
14. DISTRICT POTENTIAL? YES () NO ()				
15. NAME OF ESTABLISHED DISTRICT				
42. FURTHER DESCRIPTION OF IMPORTANT FEATURES Prominant features of this structure include wide eaves, a hipped dormer with multipaned windows, west slope and a dominant gable over the main entrance, west elevation. Projecting bay, north elevation in addition to a rear addition (non-original). An open, gabled roof porch with high stone wall and non-original wrought-iron supports fronts this structure. A series of cement steps lead to the main or west entrance.		<div style="border: 2px solid black; width: 100px; height: 100px; margin: 0 auto; position: relative;"> <div style="position: absolute; top: 0; right: 0; transform: rotate(45deg);">PHOTO</div> <div style="position: absolute; bottom: 0; left: 0; transform: rotate(-45deg);">BE PROVIDED</div> </div>		
43. HISTORY AND SIGNIFICANCE Of a type similar to the Shirtwaist house, this residence is made of readily available materials and has a similar floor plan, elevation and scale.				
44. DESCRIPTION OF ENVIRONMENT AND OUTBUILDINGS A stone retaining wall is located at the western boundary line. A chain-link fence encloses the property. Locatced in a neighborhood consisting of late 19th and early 20th century housing types.				
45. SOURCES OF INFORMATION Water permit # 7-0450 8/25/11 Pearl Happy, Jr.		46. PREPARED BY C. Millstein/P. Glenn		
		47. ORGANIZATION Liberty-Community Dev.		
		48. DATE SPR. 86		
		49. REVISION DATE(S)		

RETURN THIS FORM WHEN COMPLETED TO: OFFICE OF HISTORIC PRESERVATION

IF ADDITIONAL SPACE IS NEEDED, ATTACH SEPARATE SHEET(S) TO THIS FORM

P.O. BOX 176
JEFFERSON CITY, MISSOURI 65102
PH. 314-751-4096



MISSOURI OFFICE OF HISTORIC PRESERVATION

ARCHITECTURAL/HISTORIC INVENTORY SURVEY FORM

CLAS003-130

1. NO. Roll B #2		4. PRESENT LOCAL NAME(S) OR DESIGNATION(S) 17 S. Lightburne		Roll B #2	1. NO.	
2. COUNTY Clay		5. OTHER NAME(S)				2. COUNTY Clay
3. LOCATION OF NEGATIVES Liberty City Hall-Comm. Dev.						
6. SPECIFIC LEGAL LOCATION TOWNSHIP _____ RANGE _____ SECTION _____ IF CITY OR TOWN, STREET ADDRESS		16. THEMATIC CATEGORY Architecture		28. NO. OF STORIES 2		
7. CITY OR TOWN IF RURAL, VICINITY Liberty, Missouri		17. DATE(S) OR PERIOD c. 1912		29. BASEMENT? YES (x) NO ()		
8. DESCRIPTION OF LOCATION <div style="display: flex; align-items: center;"> <div style="text-align: center; margin-right: 10px;"> </div> <div style="border: 1px solid black; padding: 5px; display: inline-block;"> Lightburne 17 </div> </div>		18. STYLE OR DESIGN Folk House: 1-House		30. FOUNDATION MATERIAL concrete	4. PRESENT LOCAL NAME(S) OR DESIGNATION(S) 17 S. Lightburne	
		19. ARCHITECT OR ENGINEER unknown		31. WALL CONSTRUCTION frame		
		20. CONTRACTOR OR BUILDER unknown		32. ROOF TYPE AND MATERIAL gable/asphalt shingle		
9. COORDINATES UTM LAT _____ LONG _____		21. ORIGINAL USE, IF APPARENT residence		33. NO. OF BAYS FRONT 3 SIDE 2	5. OTHER NAME(S)	
10. SITE () STRUCTURE () BUILDING (x) OBJECT ()		22. PRESENT USE residence		34. WALL TREATMENT vinyl siding		
11. ON NATIONAL REGISTER? YES () NO (x)		23. OWNERSHIP PUBLIC () PRIVATE (x)		35. PLAN SHAPE rectangular		
12. IS IT ELIGIBLE? YES () NO (x)		24. OWNER'S NAME AND ADDRESS IF KNOWN		36. CHANGES (EXPLAIN IN NO. 42) ADDITION () ALTERED (x) MOVED ()	6. TOWNSHIP	
13. PART OF ESTAB. HIST. DISTRICT? YES () NO (x)		25. OPEN TO PUBLIC? YES () NO (x)		37. CONDITION INTERIOR poor EXTERIOR unknown		
14. DISTRICT POTENTIAL? YES () NO ()		26. LOCAL CONTACT PERSON OR ORGANIZATION Liberty, MO; Community Develop.		38. PRESERVATION UNDERWAY? YES () NO (x)		
15. NAME OF ESTABLISHED DISTRICT		27. OTHER SURVEYS IN WHICH INCLUDED		39. ENDANGERED? BY WHAT? neglect YES (x) NO ()	7. RANGE	
42. FURTHER DESCRIPTION OF IMPORTANT FEATURES A modest folk dwelling with double-hung, sash-type fenestration and simple wooden surrounds flanked by wooden shutters. A small entry porch is supported by wooden piers below a wide entablature. Lean-to, east elevation.		<div style="border: 2px solid black; padding: 20px; width: 100%;"> PHOTO MUST BE PROVIDED </div>		40. VISIBLE FROM PUBLIC ROAD? YES (x) NO ()		
43. HISTORY AND SIGNIFICANCE See 125 N. Lightburne				41. DISTANCE FROM AND FRONTAGE ON ROAD 8' S. Lightburne		
44. DESCRIPTION OF ENVIRONMENT AND OUTBUILDINGS Alley to south of structure. Located in a neighborhood consisting of late 19th and early 20th century housing stock.		45. SOURCES OF INFORMATION Water permit # 9-0070 8/28/20 W. W. Dougherty		46. PREPARED BY C. Millstein/P. Glenn	8. SECTION	
47. ORGANIZATION Liberty-Community Dev.		48. DATE SPR. 86		49. REVISION DATE(S)		
48. DATE SPR. 86		49. REVISION DATE(S)				

RETURN THIS FORM WHEN COMPLETED TO: OFFICE OF HISTORIC PRESERVATION

IF ADDITIONAL SPACE IS NEEDED, ATTACH SEPARATE SHEET(S) TO THIS FORM

P.O. BOX 176
JEFFERSON CITY, MISSOURI 65102
PH. 314-751-4096



MISSOURI OFFICE OF HISTORIC PRESERVATION

ARCHITECTURAL/HISTORIC INVENTORY SURVEY FORM

CLASCO3-131

1. NO. Roll B #1		4. PRESENT LOCAL NAME(S) OR DESIGNATION(S) 25 S. Lightburne		1. NO. Roll B #1	
2. COUNTY Clay		5. OTHER NAME(S)			2. COUNTY Clay
3. LOCATION OF NEGATIVES Liberty City Hall-Comm. Dev.		16. THEMATIC CATEGORY Architecture			
6. SPECIFIC LEGAL LOCATION TOWNSHIP _____ RANGE _____ SECTION _____ IF CITY OR TOWN, STREET ADDRESS _____		17. DATE(S) OR PERIOD c. 1924		5. OTHER NAME(S)	
7. CITY OR TOWN IF RURAL, VICINITY Liberty, Missouri		18. STYLE OR DESIGN Bungalow			6. TOWNSHIP
8. DESCRIPTION OF LOCATION <div style="border: 1px solid black; padding: 5px; margin: 5px;"> </div>		19. ARCHITECT OR ENGINEER unknown			
9. COORDINATES UTM LAT _____ LONG _____		20. CONTRACTOR OR BUILDER unknown		SECTION	
10. SITE () STRUCTURE () BUILDING (X) OBJECT ()		21. ORIGINAL USE, IF APPARENT residence			
11. ON NATIONAL REGISTER? YES () NO (X)		22. PRESENT USE residence			
12. IS IT ELIGIBLE? YES () NO (X)		23. OWNERSHIP PUBLIC () PRIVATE (X)		7. TOWNSHIP 	
13. PART OF ESTAB. HIST. DISTRICT? YES () NO (X)		24. OWNER'S NAME AND ADDRESS IF KNOWN J.D. and N.E. Hubbard 109 Ridge, Liberty, MO			RANGE
14. DISTRICT POTENTIAL? YES () NO ()		25. OPEN TO PUBLIC? YES () NO (X)			
15. NAME OF ESTABLISHED DISTRICT		26. LOCAL CONTACT PERSON OR ORGANIZATION Liberty, MO; Community Develop.			
42. FURTHER DESCRIPTION OF IMPORTANT FEATURES A modest bungalow with an open porch supported by truncated and battered wooden piers on brick plinths, west elevation. (Center, right pier missing). Fenestration is double-hung, sash-type with multipane toplights and simple entablature surrounds. Hipped gable, west elevation punctuated with a pair of multipane, fixed windows.		27. OTHER SURVEYS IN WHICH INCLUDED			
43. HISTORY AND SIGNIFICANCE See 116 N. Lightburn.		28. NO. OF STORIES 1 1/2 29. BASEMENT? YES (X) NO () 30. FOUNDATION MATERIAL concrete block 31. WALL CONSTRUCTION frame 32. ROOF TYPE AND MATERIAL hipped gable/ a. shingle 33. NO. OF BAYS FRONT 3 SIDE 3 34. WALL TREATMENT clapboard 35. PLAN SHAPE rectangular 36. CHANGES (EXPLAIN IN NO. 42) ADDITION () ALTERED () MOVED () none 37. CONDITION INTERIOR unknown EXTERIOR good 38. PRESERVATION UNDERWAY? YES () NO (X) 39. ENDANGERED? BY WHAT? YES () NO (X) 40. VISIBLE FROM PUBLIC ROAD? YES (X) NO () 41. DISTANCE FROM AND FRONTAGE ON ROAD 15' S. Lightburne		PHOTO MUST BE PROVIDED	
44. DESCRIPTION OF ENVIRONMENT AND OUTBUILDINGS Alley to north of structure. Located in a neighborhood consisting of late 19th and early 20th century housing stock.		45. SOURCES OF INFORMATION		46. PREPARED BY C. Millstein/P. Glenn 47. ORGANIZATION Liberty-Community Dev. 48. DATE SPR. 86 49. REVISION DATE(S)	
RETURN THIS FORM WHEN COMPLETED TO: OFFICE OF HISTORIC PRESERVATION P.O. BOX 176 JEFFERSON CITY, MISSOURI 65102 PH. 314-751-4096					

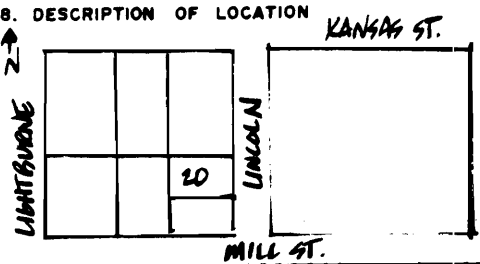
IF ADDITIONAL SPACE IS NEEDED, ATTACH SEPARATE SHEET(S) TO THIS FORM



MISSOURI OFFICE OF HISTORIC PRESERVATION

ARCHITECTURAL/HISTORIC INVENTORY SURVEY FORM

CLAS003-132

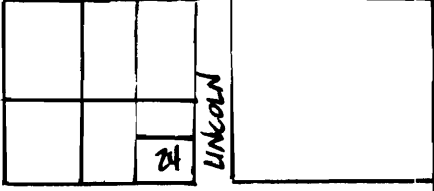
1. NO. <u>Roll D # 28</u>		4. PRESENT LOCAL NAME(S) OR DESIGNATION(S) <u>20 Lincoln St.</u>		1. NO. Roll D # 28	
2. COUNTY <u>Clay</u>		5. OTHER NAME(S)			2. COUNTY Clay
3. LOCATION OF <u>Liberty City Hall-</u> NEGATIVES <u>Comm. Dev.</u>					
6. SPECIFIC LEGAL LOCATION TOWNSHIP _____ RANGE _____ SECTION _____ IF CITY OR TOWN, STREET ADDRESS		16. THEMATIC CATEGORY <u>Architecture</u>		2. COUNTY Clay	
7. CITY OR TOWN IF RURAL, VICINITY <u>Liberty, Missouri</u>		17. DATE(S) OR PERIOD <u>c.1929</u>			2. COUNTY Clay
8. DESCRIPTION OF LOCATION 		18. STYLE OR DESIGN <u>Folk: Hall & Parlour</u>		2. COUNTY Clay	
9. UTM Coordinates: A 379580 4344980 B 377440 4344700 C D		19. ARCHITECT OR ENGINEER <u>unknown</u>			2. COUNTY Clay
10. SITE () STRUCTURE () BUILDING (X) OBJECT ()		20. CONTRACTOR OR BUILDER <u>unknown</u>		2. COUNTY Clay	
11. ON NATIONAL REGISTER? YES () NO (X)		21. ORIGINAL USE, IF APPARENT <u>residence</u>			2. COUNTY Clay
12. IS IT ELIGIBLE? YES () NO (X)		22. PRESENT USE <u>residence</u>		2. COUNTY Clay	
13. PART OF ESTAB. HIST. DISTRICT? YES () NO (X)		23. OWNERSHIP PUBLIC () PRIVATE (X)			2. COUNTY Clay
14. DISTRICT POTENTIAL? YES () NO ()		24. OWNER'S NAME AND ADDRESS IF KNOWN		2. COUNTY Clay	
15. NAME OF ESTABLISHED DISTRICT		25. OPEN TO PUBLIC? YES () NO (X)			2. COUNTY Clay
16. FURTHER DESCRIPTION OF IMPORTANT FEATURES A modest residence with minimal detailing limited to turned balusters of the porch railing and entablature surrounds for some openings. Rearward extension typical of the style allows for additional interior space as well as broken roofline at rear. Single stack rear slope brick chimney. Later room addition to SW raised on rear wooden posts.		26. LOCAL CONTACT PERSON OR ORGANIZATION <u>Liberty, Mo; Community Develop.</u>		2. COUNTY Clay	
17. HISTORY AND SIGNIFICANCE This structure is in the tradition of folk housing styles that spread throughout the midwest after the turn-of-the-century.		27. OTHER SURVEYS IN WHICH INCLUDED			2. COUNTY Clay
18. DESCRIPTION OF ENVIRONMENT AND OUTBUILDINGS Located in a residential neighborhood consisting of late 19th and early 20th century housing stock.		28. NO. OF STORIES <u>1</u>		2. COUNTY Clay	
19. SOURCES OF INFORMATION <u>Water permit # 8-0500 8-24-29 B.L.Temple</u>		29. BASEMENT? YES (X) NO () <u>partial</u>			2. COUNTY Clay
20. RETURN THIS FORM WHEN COMPLETED TO: OFFICE OF HISTORIC PRESERVATION P.O. BOX 176 JEFFERSON CITY, MISSOURI 65102 PH. 314-751-4096		30. FOUNDATION MATERIAL <u>limestone</u>		2. COUNTY Clay	
21. IF ADDITIONAL SPACE IS NEEDED, ATTACH SEPARATE SHEET(S) TO THIS FORM		31. WALL CONSTRUCTION <u>frame</u>			2. COUNTY Clay
22. PREPARED BY <u>C. Millstein/P. Glenn</u>		32. ROOF TYPE AND MATERIAL <u>gable/asphalt shin.</u>		2. COUNTY Clay	
23. ORGANIZATION <u>Liberty-Community Dev.</u>		33. NO. OF BAYS FRONT <u>4</u> SIDE <u>3</u>			2. COUNTY Clay
24. DATE <u>SPR. 86</u>		34. WALL TREATMENT <u>asbestos shingle</u>		2. COUNTY Clay	
25. REVISION DATE(S)		35. PLAN SHAPE <u>irregular</u>			2. COUNTY Clay
26. PHOTO MUST BE PROVIDED		36. CHANGES (EXPLAIN IN NO. 42) ADDITION (X) ALTERED () MOVED ()		2. COUNTY Clay	
27. DISTANCE FROM AND FRONTAGE ON ROAD <u>10'</u>		37. CONDITION INTERIOR <u>unknown</u> EXTERIOR <u>fair</u>			2. COUNTY Clay
28. PRESERVATION UNDERWAY? YES () NO (X)		38. ENDANGERED? BY WHAT? YES () NO (X)		2. COUNTY Clay	
29. VISIBLE FROM PUBLIC ROAD? YES (X) NO ()		39. DISTANCE FROM AND FRONTAGE ON ROAD <u>10'</u>			2. COUNTY Clay
30. OTHER NAME(S)		40. DISTANCE FROM AND FRONTAGE ON ROAD <u>10'</u>		2. COUNTY Clay	
31. TOWNSHIP		41. DISTANCE FROM AND FRONTAGE ON ROAD <u>10'</u>			2. COUNTY Clay
32. RANGE		42. DISTANCE FROM AND FRONTAGE ON ROAD <u>10'</u>		2. COUNTY Clay	
33. SECTION		43. DISTANCE FROM AND FRONTAGE ON ROAD <u>10'</u>			2. COUNTY Clay
34. DISTANCE FROM AND FRONTAGE ON ROAD <u>10'</u>		44. DISTANCE FROM AND FRONTAGE ON ROAD <u>10'</u>		2. COUNTY Clay	
35. DISTANCE FROM AND FRONTAGE ON ROAD <u>10'</u>		45. DISTANCE FROM AND FRONTAGE ON ROAD <u>10'</u>			2. COUNTY Clay
36. DISTANCE FROM AND FRONTAGE ON ROAD <u>10'</u>		46. DISTANCE FROM AND FRONTAGE ON ROAD <u>10'</u>		2. COUNTY Clay	
37. DISTANCE FROM AND FRONTAGE ON ROAD <u>10'</u>		47. DISTANCE FROM AND FRONTAGE ON ROAD <u>10'</u>			2. COUNTY Clay
38. DISTANCE FROM AND FRONTAGE ON ROAD <u>10'</u>		48. DISTANCE FROM AND FRONTAGE ON ROAD <u>10'</u>		2. COUNTY Clay	
39. DISTANCE FROM AND FRONTAGE ON ROAD <u>10'</u>		49. DISTANCE FROM AND FRONTAGE ON ROAD <u>10'</u>			2. COUNTY Clay
40. DISTANCE FROM AND FRONTAGE ON ROAD <u>10'</u>		50. DISTANCE FROM AND FRONTAGE ON ROAD <u>10'</u>		2. COUNTY Clay	
41. DISTANCE FROM AND FRONTAGE ON ROAD <u>10'</u>		51. DISTANCE FROM AND FRONTAGE ON ROAD <u>10'</u>			2. COUNTY Clay
42. DISTANCE FROM AND FRONTAGE ON ROAD <u>10'</u>		52. DISTANCE FROM AND FRONTAGE ON ROAD <u>10'</u>		2. COUNTY Clay	
43. DISTANCE FROM AND FRONTAGE ON ROAD <u>10'</u>		53. DISTANCE FROM AND FRONTAGE ON ROAD <u>10'</u>			2. COUNTY Clay
44. DISTANCE FROM AND FRONTAGE ON ROAD <u>10'</u>		54. DISTANCE FROM AND FRONTAGE ON ROAD <u>10'</u>		2. COUNTY Clay	
45. DISTANCE FROM AND FRONTAGE ON ROAD <u>10'</u>		55. DISTANCE FROM AND FRONTAGE ON ROAD <u>10'</u>			2. COUNTY Clay
46. DISTANCE FROM AND FRONTAGE ON ROAD <u>10'</u>		56. DISTANCE FROM AND FRONTAGE ON ROAD <u>10'</u>		2. COUNTY Clay	
47. DISTANCE FROM AND FRONTAGE ON ROAD <u>10'</u>		57. DISTANCE FROM AND FRONTAGE ON ROAD <u>10'</u>			2. COUNTY Clay
48. DISTANCE FROM AND FRONTAGE ON ROAD <u>10'</u>		58. DISTANCE FROM AND FRONTAGE ON ROAD <u>10'</u>		2. COUNTY Clay	
49. DISTANCE FROM AND FRONTAGE ON ROAD <u>10'</u>		59. DISTANCE FROM AND FRONTAGE ON ROAD <u>10'</u>			2. COUNTY Clay
50. DISTANCE FROM AND FRONTAGE ON ROAD <u>10'</u>		60. DISTANCE FROM AND FRONTAGE ON ROAD <u>10'</u>		2. COUNTY Clay	
51. DISTANCE FROM AND FRONTAGE ON ROAD <u>10'</u>		61. DISTANCE FROM AND FRONTAGE ON ROAD <u>10'</u>			2. COUNTY Clay
52. DISTANCE FROM AND FRONTAGE ON ROAD <u>10'</u>		62. DISTANCE FROM AND FRONTAGE ON ROAD <u>10'</u>		2. COUNTY Clay	
53. DISTANCE FROM AND FRONTAGE ON ROAD <u>10'</u>		63. DISTANCE FROM AND FRONTAGE ON ROAD <u>10'</u>			2. COUNTY Clay
54. DISTANCE FROM AND FRONTAGE ON ROAD <u>10'</u>		64. DISTANCE FROM AND FRONTAGE ON ROAD <u>10'</u>		2. COUNTY Clay	
55. DISTANCE FROM AND FRONTAGE ON ROAD <u>10'</u>		65. DISTANCE FROM AND FRONTAGE ON ROAD <u>10'</u>			2. COUNTY Clay
56. DISTANCE FROM AND FRONTAGE ON ROAD <u>10'</u>		66. DISTANCE FROM AND FRONTAGE ON ROAD <u>10'</u>		2. COUNTY Clay	
57. DISTANCE FROM AND FRONTAGE ON ROAD <u>10'</u>		67. DISTANCE FROM AND FRONTAGE ON ROAD <u>10'</u>			2. COUNTY Clay
58. DISTANCE FROM AND FRONTAGE ON ROAD <u>10'</u>		68. DISTANCE FROM AND FRONTAGE ON ROAD <u>10'</u>		2. COUNTY Clay	
59. DISTANCE FROM AND FRONTAGE ON ROAD <u>10'</u>		69. DISTANCE FROM AND FRONTAGE ON ROAD <u>10'</u>			2. COUNTY Clay
60. DISTANCE FROM AND FRONTAGE ON ROAD <u>10'</u>		70. DISTANCE FROM AND FRONTAGE ON ROAD <u>10'</u>		2. COUNTY Clay	
61. DISTANCE FROM AND FRONTAGE ON ROAD <u>10'</u>		71. DISTANCE FROM AND FRONTAGE ON ROAD <u>10'</u>			2. COUNTY Clay
62. DISTANCE FROM AND FRONTAGE ON ROAD <u>10'</u>		72. DISTANCE FROM AND FRONTAGE ON ROAD <u>10'</u>		2. COUNTY Clay	
63. DISTANCE FROM AND FRONTAGE ON ROAD <u>10'</u>		73. DISTANCE FROM AND FRONTAGE ON ROAD <u>10'</u>			2. COUNTY Clay
64. DISTANCE FROM AND FRONTAGE ON ROAD <u>10'</u>		74. DISTANCE FROM AND FRONTAGE ON ROAD <u>10'</u>		2. COUNTY Clay	
65. DISTANCE FROM AND FRONTAGE ON ROAD <u>10'</u>		75. DISTANCE FROM AND FRONTAGE ON ROAD <u>10'</u>			2. COUNTY Clay
66. DISTANCE FROM AND FRONTAGE ON ROAD <u>10'</u>		76. DISTANCE FROM AND FRONTAGE ON ROAD <u>10'</u>		2. COUNTY Clay	
67. DISTANCE FROM AND FRONTAGE ON ROAD <u>10'</u>		77. DISTANCE FROM AND FRONTAGE ON ROAD <u>10'</u>			2. COUNTY Clay
68. DISTANCE FROM AND FRONTAGE ON ROAD <u>10'</u>		78. DISTANCE FROM AND FRONTAGE ON ROAD <u>10'</u>		2. COUNTY Clay	
69. DISTANCE FROM AND FRONTAGE ON ROAD <u>10'</u>		79. DISTANCE FROM AND FRONTAGE ON ROAD <u>10'</u>			2. COUNTY Clay
70. DISTANCE FROM AND FRONTAGE ON ROAD <u>10'</u>		80. DISTANCE FROM AND FRONTAGE ON ROAD <u>10'</u>		2. COUNTY Clay	
71. DISTANCE FROM AND FRONTAGE ON ROAD <u>10'</u>		81. DISTANCE FROM AND FRONTAGE ON ROAD <u>10'</u>			2. COUNTY Clay
72. DISTANCE FROM AND FRONTAGE ON ROAD <u>10'</u>		82. DISTANCE FROM AND FRONTAGE ON ROAD <u>10'</u>		2. COUNTY Clay	
73. DISTANCE FROM AND FRONTAGE ON ROAD <u>10'</u>		83. DISTANCE FROM AND FRONTAGE ON ROAD <u>10'</u>			2. COUNTY Clay
74. DISTANCE FROM AND FRONTAGE ON ROAD <u>10'</u>		84. DISTANCE FROM AND FRONTAGE ON ROAD <u>10'</u>		2. COUNTY Clay	
75. DISTANCE FROM AND FRONTAGE ON ROAD <u>10'</u>		85. DISTANCE FROM AND FRONTAGE ON ROAD <u>10'</u>			2. COUNTY Clay
76. DISTANCE FROM AND FRONTAGE ON ROAD <u>10'</u>		86. DISTANCE FROM AND FRONTAGE ON ROAD <u>10'</u>		2. COUNTY Clay	
77. DISTANCE FROM AND FRONTAGE ON ROAD <u>10'</u>		87. DISTANCE FROM AND FRONTAGE ON ROAD <u>10'</u>			2. COUNTY Clay
78. DISTANCE FROM AND FRONTAGE ON ROAD <u>10'</u>		88. DISTANCE FROM AND FRONTAGE ON ROAD <u>10'</u>		2. COUNTY Clay	
79. DISTANCE FROM AND FRONTAGE ON ROAD <u>10'</u>		89. DISTANCE FROM AND FRONTAGE ON ROAD <u>10'</u>			2. COUNTY Clay
80. DISTANCE FROM AND FRONTAGE ON ROAD <u>10'</u>		90. DISTANCE FROM AND FRONTAGE ON ROAD <u>10'</u>		2. COUNTY Clay	
81. DISTANCE FROM AND FRONTAGE ON ROAD <u>10'</u>		91. DISTANCE FROM AND FRONTAGE ON ROAD <u>10'</u>			2. COUNTY Clay
82. DISTANCE FROM AND FRONTAGE ON ROAD <u>10'</u>		92. DISTANCE FROM AND FRONTAGE ON ROAD <u>10'</u>		2. COUNTY Clay	
83. DISTANCE FROM AND FRONTAGE ON ROAD <u>10'</u>		93. DISTANCE FROM AND FRONTAGE ON ROAD <u>10'</u>			2. COUNTY Clay
84. DISTANCE FROM AND FRONTAGE ON ROAD <u>10'</u>		94. DISTANCE FROM AND FRONTAGE ON ROAD <u>10'</u>		2. COUNTY Clay	
85. DISTANCE FROM AND FRONTAGE ON ROAD <u>10'</u>		95. DISTANCE FROM AND FRONTAGE ON ROAD <u>10'</u>			2. COUNTY Clay
86. DISTANCE FROM AND FRONTAGE ON ROAD <u>10'</u>		96. DISTANCE FROM AND FRONTAGE ON ROAD <u>10'</u>		2. COUNTY Clay	
87. DISTANCE FROM AND FRONTAGE ON ROAD <u>10'</u>		97. DISTANCE FROM AND FRONTAGE ON ROAD <u>10'</u>			2. COUNTY Clay
88. DISTANCE FROM AND FRONTAGE ON ROAD <u>10'</u>		98. DISTANCE FROM AND FRONTAGE ON ROAD <u>10'</u>		2. COUNTY Clay	
89. DISTANCE FROM AND FRONTAGE ON ROAD <u>10'</u>		99. DISTANCE FROM AND FRONTAGE ON ROAD <u>10'</u>			2. COUNTY Clay
90. DISTANCE FROM AND FRONTAGE ON ROAD <u>10'</u>		100. DISTANCE FROM AND FRONTAGE ON ROAD <u>10'</u>		2. COUNTY Clay	
91. DISTANCE FROM AND FRONTAGE ON ROAD <u>10'</u>		101. DISTANCE FROM AND FRONTAGE ON ROAD <u>10'</u>			2. COUNTY Clay
92. DISTANCE FROM AND FRONTAGE ON ROAD <u>10'</u>		102. DISTANCE FROM AND FRONTAGE ON ROAD <u>10'</u>		2. COUNTY Clay	
93. DISTANCE FROM AND FRONTAGE ON ROAD <u>10'</u>		103. DISTANCE FROM AND FRONTAGE ON ROAD <u>10'</u>			2. COUNTY Clay
94. DISTANCE FROM AND FRONTAGE ON ROAD <u>10'</u>		104. DISTANCE FROM AND FRONTAGE ON ROAD <u>10'</u>		2. COUNTY Clay	
95. DISTANCE FROM AND FRONTAGE ON ROAD <u>10'</u>		105. DISTANCE FROM AND FRONTAGE ON ROAD <u>10'</u>			2. COUNTY Clay
96. DISTANCE FROM AND FRONTAGE ON ROAD <u>10'</u>		106. DISTANCE FROM AND FRONTAGE ON ROAD <u>10'</u>		2. COUNTY Clay	
97. DISTANCE FROM AND FRONTAGE ON ROAD <u>10'</u>		107. DISTANCE FROM AND FRONTAGE ON ROAD <u>10'</u>			2. COUNTY Clay
98. DISTANCE FROM AND FRONTAGE ON ROAD <u>10'</u>		108. DISTANCE FROM AND FRONTAGE ON ROAD <u>10'</u>		2. COUNTY Clay	
99. DISTANCE FROM AND FRONTAGE ON ROAD <u>10'</u>		109. DISTANCE FROM AND FRONTAGE ON ROAD <u>10'</u>			2. COUNTY Clay
100. DISTANCE FROM AND FRONTAGE ON ROAD <u>10'</u>		110. DISTANCE FROM AND FRONTAGE ON ROAD <u>10'</u>		2. COUNTY Clay	
101. DISTANCE FROM AND FRONTAGE ON ROAD <u>10'</u>		111. DISTANCE FROM AND FRONTAGE ON ROAD <u>10'</u>			2. COUNTY Clay
102. DISTANCE FROM AND FRONTAGE ON ROAD <u>10'</u>		112. DISTANCE FROM AND FRONTAGE ON ROAD <u>10'</u>		2. COUNTY Clay	
103. DISTANCE FROM AND FRONTAGE ON ROAD <u>10'</u>		113. DISTANCE FROM AND FRONTAGE ON ROAD <u>10'</u>			2. COUNTY Clay
104. DISTANCE FROM AND FRONTAGE ON ROAD <u>10'</u>		114. DISTANCE FROM AND FRONTAGE ON ROAD <u>10'</u>		2. COUNTY Clay	
105. DISTANCE FROM AND FRONTAGE ON ROAD <u>10'</u>		115. DISTANCE FROM AND FRONTAGE ON ROAD <u>10'</u>			2. COUNTY Clay
106. DISTANCE FROM AND FRONTAGE ON ROAD <u>10'</u>		116. DISTANCE FROM AND FRONTAGE ON ROAD <u>10'</u>		2. COUNTY Clay	
107. DISTANCE FROM AND FRONTAGE ON ROAD <u>10'</u>		117. DISTANCE FROM AND FRONTAGE ON ROAD <u>10'</u>			2. COUNTY Clay
108. DISTANCE FROM AND FRONTAGE ON ROAD <u>10'</u>		118. DISTANCE FROM AND FRONTAGE ON ROAD <u>10'</u>		2. COUNTY Clay	



MISSOURI OFFICE OF HISTORIC PRESERVATION

ARCHITECTURAL/HISTORIC INVENTORY SURVEY FORM

CLAS003-133

1. NO. Roll D # 27		4. PRESENT LOCAL NAME(S) OR DESIGNATION(S) 24 Lincoln St.		1. NO. Roll D # 27	
2. COUNTY Clay		5. OTHER NAME(S)			2. COUNTY Clay
3. LOCATION OF NEGATIVES Liberty City Hall-Comm. Dev.					
6. SPECIFIC LEGAL LOCATION TOWNSHIP _____ RANGE _____ SECTION _____ IF CITY OR TOWN, STREET ADDRESS		16. THEMATIC CATEGORY Architecture		5. OTHER NAME(S)	
7. CITY OR TOWN IF RURAL, VICINITY Liberty, Missouri		17. DATE(S) OR PERIOD c. 1910			6. TOWNSHIP
8. DESCRIPTION OF LOCATION 		18. STYLE OR DESIGN Bungalow		7. RANGE	
		19. ARCHITECT OR ENGINEER unknown			8. SECTION
20. CONTRACTOR OR BUILDER unknown		28. NO. OF STORIES 1		9. SECTION	
21. ORIGINAL USE, IF APPARENT residence		29. BASEMENT? full YES (X) NO ()			10. TOWNSHIP
22. PRESENT USE residence		30. FOUNDATION MATERIAL cement block		11. RANGE	
23. OWNERSHIP PUBLIC () PRIVATE (X)		31. WALL CONSTRUCTION frame			12. SECTION
24. OWNER'S NAME AND ADDRESS IF KNOWN		32. ROOF TYPE AND MATERIAL gable/asphalt shin.		13. RANGE	
25. OPEN TO PUBLIC? YES () NO (X)		33. NO. OF BAYS FRONT 2 SIDE 5			14. SECTION
26. LOCAL CONTACT PERSON OR ORGANIZATION Liberty, Mo; Community Develop.		34. WALL TREATMENT asbestos shingle		15. RANGE	
27. OTHER SURVEYS IN WHICH INCLUDED		35. PLAN SHAPE Irregular			16. SECTION
		36. CHANGES (EXPLAIN IN NO. 42) ADDITION (X) ALTERED () MOVED ()		17. RANGE	
		37. CONDITION INTERIOR unknown EXTERIOR fair			18. SECTION
		38. PRESERVATION UNDERWAY? YES () NO (X)		19. RANGE	
		39. ENDANGERED? BY WHAT? YES () NO (X)			20. SECTION
		40. VISIBLE FROM PUBLIC ROAD? YES (X) NO ()		21. RANGE	
		41. DISTANCE FROM AND FRONTAGE ON ROAD 10'			22. SECTION
42. FURTHER DESCRIPTION OF IMPORTANT FEATURES Front porch probable enclosed at later date. One room addition with shed roof at SW corner. Detail is quite modest limited to plain wood moldings around all openings.		PHOTO MUST BE PROVIDED		23. RANGE	
43. HISTORY AND SIGNIFICANCE A modest example of the bungalow style popular from 1900 through 1930.					24. SECTION
44. DESCRIPTION OF ENVIRONMENT AND OUTBUILDINGS Located in a residential neighborhood consisting of late 19th and early 20th century housing stock. Single story frame, gabled two car garage to West.				25. RANGE	
45. SOURCES OF INFORMATION Water permit # 8-0510 Wm. Hundlemeyer 8-23-47		46. PREPARED BY C. Millstein/P. Glenn			26. SECTION
47. ORGANIZATION Liberty-Community Dev.		48. DATE SPR. 86		27. RANGE	
49. REVISION DATE(S)					28. SECTION
RETURN THIS FORM WHEN COMPLETED TO: OFFICE OF HISTORIC PRESERVATION P.O. BOX 176 JEFFERSON CITY, MISSOURI 65102 PH. 314-751-4096				29. RANGE	
IF ADDITIONAL SPACE IS NEEDED, ATTACH SEPARATE SHEET(S) TO THIS FORM					30. SECTION



MISSOURI OFFICE OF HISTORIC PRESERVATION

ARCHITECTURAL/HISTORIC INVENTORY SURVEY FORM

CLAS003-134

1. NO. Roll D #1		4. PRESENT LOCAL NAME(S) OR DESIGNATION(S) 203 Mc Carty		1. NO. Roll D #1 2. COUNTY Clay 4. PRESENT LOCAL NAME(S) OR DESIGNATION(S) 203 McCarty St.
2. COUNTY Clay		5. OTHER NAME(S)		
3. LOCATION OF NEGATIVES Liberty City Hall-Comm. Dev.				
6. SPECIFIC LEGAL LOCATION TOWNSHIP _____ RANGE _____ SECTION _____ IF CITY OR TOWN, STREET ADDRESS		16. THEMATIC CATEGORY Architecture		2. COUNTY Clay 4. PRESENT LOCAL NAME(S) OR DESIGNATION(S) 203 McCarty St.
7. CITY OR TOWN IF RURAL, VICINITY Liberty, Missouri		17. DATE(S) OR PERIOD c. 1906		
8. DESCRIPTION OF LOCATION McCARTY ST. LEONARD ST.		18. STYLE OR DESIGN Folk: Gable Front & Wing- Varia.		
9. UTM Coordinates: A 379580 4344980 B 377440 4344700 C D		19. ARCHITECT OR ENGINEER unknown		
10. SITE () STRUCTURE () BUILDING (X) OBJECT ()		20. CONTRACTOR OR BUILDER unknown		
11. ON NATIONAL REGISTER? YES () NO (X)		21. ORIGINAL USE, IF APPARENT residence		
12. IS IT ELIGIBLE? YES () NO (X)		22. PRESENT USE residence		
13. PART OF ESTAB. HIST. DISTRICT? YES () NO (X)		23. OWNERSHIP PUBLIC () PRIVATE (X)		
14. DISTRICT POTENTIAL? YES () NO ()		24. OWNER'S NAME AND ADDRESS IF KNOWN W.A. Foreman 203 McCarty		
15. NAME OF ESTABLISHED DISTRICT		25. OPEN TO PUBLIC? YES () NO (X)		
42. FURTHER DESCRIPTION OF IMPORTANT FEATURES Although the house doesnot have the compound L shape of the typical of the Gable Front and Wing house, it does retain the prominent front gable and adjoining gable roof set at right angles to the facade. A colonially styled front porch crosses the N front.		26. LOCAL CONTACT PERSON OR ORGANIZATION Liberty, Mo; Community Develop.		5. OTHER NAME(S)
43. HISTORY AND SIGNIFICANCE See 402 N. Doniphan.		27. OTHER SURVEYS IN WHICH INCLUDED		
44. DESCRIPTION OF ENVIRONMENT AND OUTBUILDINGS Located in a residential neighborhood consisting of late 19th and early 20th century housing stock.		28. NO. OF STORIES 2 1/2 29. BASEMENT? YES (X) NO () full 30. FOUNDATION MATERIAL limestone 31. WALL CONSTRUCTION frame 32. ROOF TYPE AND MATERIAL gable & hip/asphalt sh in. 33. NO. OF BAYS FRONT 3 SIDE 4 34. WALL TREATMENT wood shiplap 35. PLAN SHAPE rectangular 36. CHANGES (EXPLAIN IN NO. 42) ADDITION () ALTERED () MOVED () 37. CONDITION INTERIOR unknown EXTERIOR good 38. PRESERVATION UNDERWAY? YES () NO (X) 39. ENDANGERED? BY WHAT? YES () NO (X) 40. VISIBLE FROM PUBLIC ROAD? YES (X) NO () 41. DISTANCE FROM AND FRONTAGE ON ROAD 10'		
45. SOURCES OF INFORMATION Water permit #8-1260 Arthur Foreman 4-17-06		46. PREPARED BY C. Millstein/P. Glenn 47. ORGANIZATION Liberty-Community Dev. 48. DATE SPR. 86 49. REVISION DATE(S)		6. TOWNSHIP RANGE SECTION
RETURN THIS FORM WHEN COMPLETED TO: OFFICE OF HISTORIC PRESERVATION P.O. BOX 176 JEFFERSON CITY, MISSOURI 65102 PH. 314-751-4096				



MISSOURI OFFICE OF HISTORIC PRESERVATION

ARCHITECTURAL/HISTORIC INVENTORY SURVEY FORM

CLAS003-135

1. NO. <u>RollD #2</u>		4. PRESENT LOCAL NAME(S) OR DESIGNATION(S) <u>207 McCarty</u>		RollD#2
2. COUNTY <u>Clay</u>		5. OTHER NAME(S)		
3. LOCATION OF <u>Liberty City Hall-</u> NEGATIVES <u>Comm. Dev.</u>				
6. SPECIFIC LEGAL LOCATION TOWNSHIP _____ RANGE _____ SECTION _____ IF CITY OR TOWN, STREET ADDRESS		16. THEMATIC CATEGORY <u>Architecture</u>		2. COUNTY <u>Clay</u>
7. CITY OR TOWN IF RURAL, VICINITY <u>Liberty, Missouri</u>		17. DATE(S) OR PERIOD <u>c.1925</u>		
8. DESCRIPTION OF LOCATION <div style="display: flex; align-items: center;"> <div style="text-align: center; margin-right: 10px;"> <u>Mc CARTY ST.</u> <div style="border: 1px solid black; width: 40px; height: 40px; margin: 0 auto; display: flex; align-items: center; justify-content: center;">207</div> </div> <div style="text-align: center; margin-left: 10px;"> <u>LEONARD ST.</u> </div> </div>		18. STYLE OR DESIGN <u>Bungalow</u>		
<div style="display: flex; align-items: center;"> <div style="text-align: center; margin-right: 10px;"> <u>Mc CARTY ST.</u> <div style="border: 1px solid black; width: 40px; height: 40px; margin: 0 auto; display: flex; align-items: center; justify-content: center;">207</div> </div> <div style="text-align: center; margin-left: 10px;"> <u>LEONARD ST.</u> </div> </div>		19. ARCHITECT OR ENGINEER <u>unknown</u>		4. PRESENT LOCAL NAME(S) OR DESIGNATION(S) <u>207 McCarty</u>
		20. CONTRACTOR OR BUILDER <u>unknown</u>		
		21. ORIGINAL USE, IF APPARENT <u>residence</u>		
22. PRESENT USE <u>residence</u>		23. OWNERSHIP PUBLIC () PRIVATE (X)		6. TOWNSHIP <u>Liberty</u>
24. OWNER'S NAME AND ADDRESS IF KNOWN <u>Irene T. Evans</u> <u>207 McCarty St.</u>		25. OPEN TO PUBLIC? YES () NO (X)		
26. LOCAL CONTACT PERSON OR ORGANIZATION <u>Liberty, Mo; Community Develop.</u>		27. OTHER SURVEYS IN WHICH INCLUDED		
28. NO. OF STORIES <u>1</u>		29. BASEMENT? YES (X) full NO ()		SECTION <u>Liberty</u>
30. FOUNDATION MATERIAL <u>cement block</u>		31. WALL CONSTRUCTION <u>frame</u>		
32. ROOF TYPE AND MATERIAL <u>gable/asphalt shing.</u>		33. NO. OF BAYS FRONT <u>3</u> SIDE <u>3</u>		
34. WALL TREATMENT <u>wood clapboard</u>		35. PLAN SHAPE <u>rectangular</u>		5. OTHER NAME(S)
36. CHANGES (EXPLAIN IN NO. 42) ADDITION () ALTERED () MOVED ()		37. CONDITION INTERIOR <u>unknown</u> EXTERIOR <u>good</u>		
38. PRESERVATION UNDERWAY? YES () NO (X)		39. ENDANGERED? YES () BY WHAT? NO (X)		
40. VISIBLE FROM PUBLIC ROAD? YES (X) NO ()		41. DISTANCE FROM AND FRONTAGE ON ROAD <u>10'</u>		6. TOWNSHIP <u>Liberty</u>
42. FURTHER DESCRIPTION OF IMPORTANT FEATURES <u>Classically detailed battered piers support the low gable of the front porch roof. Coupled attic windows on the N gable end have an entablature surround, otherwise all fenestration has plain wood moldings. A single stack brick chimney is located to the S.</u>		<div style="border: 1px solid black; width: 100%; height: 100%; position: relative;"> <div style="position: absolute; top: 0; right: 0; width: 50%; height: 50%; border-left: 1px solid black; border-right: 1px solid black; border-bottom: 1px solid black; margin: 0 auto;"> PHOTO MUST BE PROVIDED </div> </div>		
43. HISTORY AND SIGNIFICANCE <u>This modest, economical house is characteristic of the bungalow style popular in America from 1900-1930.</u>				
44. DESCRIPTION OF ENVIRONMENT AND OUTBUILDINGS <u>Located in a residential neighborhood consisting of late 19th and early 20th century housing stock.</u>		45. SOURCES OF INFORMATION <u>Water permit # 8-1250 J.T.Evans 3-12-25</u>		RANGE <u>Liberty</u>
46. PREPARED BY <u>C. Millstein/P. Glenn</u>		47. ORGANIZATION <u>Liberty-Community Dev.</u>		
48. DATE <u>SPR. 86</u>		49. REVISION DATE(S)		
RETURN THIS FORM WHEN COMPLETED TO: OFFICE OF HISTORIC PRESERVATION P.O. BOX 176 JEFFERSON CITY, MISSOURI 65102 PH. 314-751-4096				

IF ADDITIONAL SPACE IS NEEDED, ATTACH SEPARATE SHEET(S) TO THIS FORM



MISSOURI OFFICE OF HISTORIC PRESERVATION

ARCHITECTURAL/HISTORIC INVENTORY SURVEY FORM

CLAS003-136

1. NO. Roll D # 3		4. PRESENT LOCAL NAME(S) OR DESIGNATION(S) 211 McCarty		1. NO. Roll D # 3	
2. COUNTY Clay		5. OTHER NAME(S)			2. COUNTY Clay
3. LOCATION OF Liberty City Hall - NEGATIVES Comm. Dev.					
6. SPECIFIC LEGAL LOCATION TOWNSHIP _____ RANGE _____ SECTION _____ IF CITY OR TOWN, STREET ADDRESS		16. THEMATIC CATEGORY Architecture		28. NO. OF STORIES 2 1/2	
7. CITY OR TOWN IF RURAL, VICINITY Liberty, Missouri		17. DATE(S) OR PERIOD c. 1909		29. BASEMENT? full YES () NO (X)	
8. DESCRIPTION OF LOCATION <div style="display: flex; align-items: center;"> <div style="text-align: center; margin-right: 10px;"> </div> <div> <p style="text-align: center;">MC CARTY ST.</p> </div> </div>		18. STYLE OR DESIGN Vernacular		30. FOUNDATION MATERIAL limestone	
		19. ARCHITECT OR ENGINEER unknown		31. WALL CONSTRUCTION frame & masonry	
9. UTM Coordinates: A 379580 4344980 B 377440 4344700 C D		20. CONTRACTOR OR BUILDER unknown		32. ROOF TYPE AND MATERIAL hip/asphalt shing.	
10. SITE () STRUCTURE () BUILDING (X) OBJECT ()		21. ORIGINAL USE, IF APPARENT residence		33. NO. OF BAYS FRONT 3 SIDE 4	
11. ON NATIONAL REGISTER? YES () NO (X)		22. PRESENT USE residence		34. WALL TREATMENT wood shiplap	
12. IS IT ELIGIBLE? YES () NO (X)		23. OWNERSHIP PUBLIC () PRIVATE (X)		35. PLAN SHAPE irregular	
13. PART OF ESTAB. HIST. DISTRICT? YES () NO (X)		24. OWNER'S NAME AND ADDRESS IF KNOWN David B. & Mary E. Louer		36. CHANGES (EXPLAIN IN NO. 42) ADDITION () ALTERED (X) MOVED ()	
14. DISTRICT POTENTIAL? YES () NO ()		25. OPEN TO PUBLIC? YES () NO (X)		37. CONDITION INTERIOR unknown EXTERIOR good	
15. NAME OF ESTABLISHED DISTRICT		26. LOCAL CONTACT PERSON OR ORGANIZATION Liberty, Mo; Community Develop.		38. PRESERVATION UNDERWAY? YES () NO (X)	
		27. OTHER SURVEYS IN WHICH INCLUDED		39. ENDANGERED? BY WHAT? YES () NO (X)	
				40. VISIBLE FROM PUBLIC ROAD? YES (X) NO ()	
				41. DISTANCE FROM AND FRONTAGE ON ROAD 10'	
42. FURTHER DESCRIPTION OF IMPORTANT FEATURES Reminiscent of Shirtwaist style houses, this large home has in common floorplan, elevation and material with exception that exterior cladding has been limited to a single material. Classical detailing is evident in battered porch piers and entablature surrounds. An exterior wooden stairway in the SW corner leads to a non original secondary entrance.				<div style="border: 1px solid black; padding: 20px; width: 100px; margin: 0 auto;"> <p>PHOTO MUST BE PROVIDED</p> </div>	
43. HISTORY AND SIGNIFICANCE Of a type similar to the Shirtwaist house, this home uses materials and dimetions that are compatible with neighboring homes.					
44. DESCRIPTION OF ENVIRONMENT AND OUTBUILDINGS Located in a residential neighborhood consisting of late 19th and early 20th century housing stock.					
45. SOURCES OF INFORMATION Water permit # 8-1240 St. James Church 1909				46. PREPARED BY C. Millstein/P. Glenn	
RETURN THIS FORM WHEN COMPLETED TO: OFFICE OF HISTORIC PRESERVATION P.O. BOX 176 JEFFERSON CITY, MISSOURI 65102 PH. 314-751-4096				47. ORGANIZATION Liberty-Community Dev.	
				48. DATE SPR. 86	
IF ADDITIONAL SPACE IS NEEDED, ATTACH SEPARATE SHEET(S) TO THIS FORM				49. REVISION DATE(S)	

SECTION



MISSOURI OFFICE OF HISTORIC PRESERVATION

ARCHITECTURAL/HISTORIC INVENTORY SURVEY FORM

CLAS003-127

1. NO. Roll D #5,6		4. PRESENT LOCAL NAME(S) OR DESIGNATION(S) 314 McCarty (217 N. Leonard)		1. No. Roll D#5,6
2. COUNTY Clay		5. OTHER NAME(S)		
3. LOCATION OF NEGATIVES Liberty City Hall- Comm. Dev.				4. PRESENT LOCAL NAME(S) OR DESIGNATION(S) 314 McCarty (217 N. Leonard St.)
6. SPECIFIC LEGAL LOCATION TOWNSHIP _____ RANGE _____ SECTION _____ IF CITY OR TOWN, STREET ADDRESS		16. THEMATIC CATEGORY Architecture		
7. CITY OR TOWN IF RURAL, VICINITY Liberty, Missouri		17. DATE(S) OR PERIOD c. 1900		6. TOWNSHIP
8. DESCRIPTION OF LOCATION <div style="display: flex; align-items: center;"> <div style="text-align: center; margin-right: 10px;"> </div> <div> <p>McCARTY ST.</p> <p>LEONARD ST.</p> </div> </div>		18. STYLE OR DESIGN Folk: Gable Front & Wing		
9. UTM Coordinates: A 379580 4344980 B 377440 4344700 C D		19. ARCHITECT OR ENGINEER unknown		SECTION
10. SITE () STRUCTURE () BUILDING (X) OBJECT ()		20. CONTRACTOR OR BUILDER unknown		
11. ON NATIONAL REGISTER? YES () NO (X)		21. ORIGINAL USE, IF APPARENT residence		29. BASEMENT? partial YES (X) NO ()
12. IS IT ELIGIBLE? YES () NO (X)		22. PRESENT USE apartment		
13. PART OF ESTAB. HIST. DISTRICT? YES () NO (X)		23. OWNERSHIP PUBLIC () PRIVATE (X)		31. WALL CONSTRUCTION frame
14. DISTRICT POTENTIAL? YES () NO ()		24. OWNER'S NAME AND ADDRESS IF KNOWN		
15. NAME OF ESTABLISHED DISTRICT		25. OPEN TO PUBLIC? YES () NO (X)		33. NO. OF BAYS FRONT 5 SIDE 4
42. FURTHER DESCRIPTION OF IMPORTANT FEATURES Originally a single family residence, this structure has been altered and expanded to accommodate additional tenants. The principal entrance on the E facade services 314 Leonard while the secondary entrance on the N facade now services 217 McCarty. A two room addition appears to have been added to the SW corner of the house. Victorian detailing embellishes the main body of the house		26. LOCAL CONTACT PERSON OR ORGANIZATION Liberty, Mo; Community Develop.		
43. HISTORY AND SIGNIFICANCE A Victorian adaptation of Gable Front and Wing style as described for 230 N. Leonard.		27. OTHER SURVEYS IN WHICH INCLUDED		35. PLAN SHAPE Irregular
44. DESCRIPTION OF ENVIRONMENT AND OUTBUILDINGS Located in a residential neighborhood consisting of late 19th and early 20th century housing stock.		28. PHOTO MUST BE PROVIDED (over)		
45. SOURCES OF INFORMATION Water permit # 8-1230 E.J.Murphy 9-3-23		46. PREPARED BY C. Millstein/P. Glenn		37. CONDITION INTERIOR unknown EXTERIOR fair
RETURN THIS FORM WHEN COMPLETED TO: OFFICE OF HISTORIC PRESERVATION P.O. BOX 176 JEFFERSON CITY, MISSOURI 65102 PH. 314-751-4096		47. ORGANIZATION Liberty-Community Dev.		
IF ADDITIONAL SPACE IS NEEDED, ATTACH SEPARATE SHEET(S) TO THIS FORM		48. DATE SPR. 86		39. ENDANGERED? BY WHAT? YES () NO (X)
		49. REVISION DATE(S)		
				41. DISTANCE FROM AND FRONTAGE ON ROAD 10'



MISSOURI OFFICE OF HISTORIC PRESERVATION

ARCHITECTURAL/HISTORIC INVENTORY SURVEY FORM

CLAS003-138

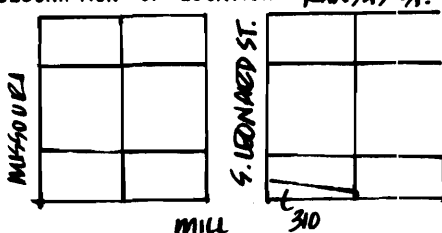
1. NO. <u>Roll D #5,6</u>		4. PRESENT LOCAL NAME(S) OR DESIGNATION(S) <u>217 N. Leonard St. (314 McCarty)</u>		Roll D #5,6	
2. COUNTY <u>Clay</u>		5. OTHER NAME(S)			2 COUNTY
3. LOCATION OF <u>Liberty City Hall -</u> NEGATIVES <u>Comm. Dev.</u>					
6. SPECIFIC LEGAL LOCATION TOWNSHIP _____ RANGE _____ SECTION _____ IF CITY OR TOWN, STREET ADDRESS _____		16. THEMATIC CATEGORY <u>Architecture</u>		4. PRESENT LOCAL NAME(S) OR DESIGNATION(S) <u>314 N. Leonard St. (217 McCarty)</u>	
7. CITY OR TOWN IF RURAL, VICINITY <u>Liberty, Missouri</u>		17. DATE(S) OR PERIOD <u>c. 1900</u>			
8. DESCRIPTION OF LOCATION <div style="border: 1px solid black; padding: 5px; display: inline-block;"> </div>		18. STYLE OR DESIGN <u>Folk: Gable Front & Wing</u>		6. TOWNSHIP	
		19. ARCHITECT OR ENGINEER <u>unknown</u>			
9. UTM Coordinates: A 379580 4344980 B 377440 4344700 C D		20. CONTRACTOR OR BUILDER <u>unknown</u>		RANGE	
10. SITE () STRUCTURE () BUILDING (X) OBJECT ()		21. ORIGINAL USE, IF APPARENT <u>residence</u>			
11. ON NATIONAL REGISTER? YES () NO (X)		22. PRESENT USE <u>apartment</u>		SECTION	
12. IS IT ELIGIBLE? YES () NO (X)		23. OWNERSHIP PUBLIC () PRIVATE (X)			
13. PART OF ESTAB. HIST. DISTRICT? YES () NO (X)		24. OWNER'S NAME AND ADDRESS IF KNOWN			
14. DISTRICT POTENTIAL? YES () NO ()		25. OPEN TO PUBLIC? YES () NO (X)			
15. NAME OF ESTABLISHED DISTRICT		26. LOCAL CONTACT PERSON OR ORGANIZATION <u>Liberty, Mo; Community Develop.</u>			
42. FURTHER DESCRIPTION OF IMPORTANT FEATURES <u>See 217 McCarty.</u>		27. OTHER SURVEYS IN WHICH INCLUDED			
43. HISTORY AND SIGNIFICANCE <u>See 217 McCarty.</u>		28. NO. OF STORIES <u>1</u>			
44. DESCRIPTION OF ENVIRONMENT AND OUTBUILDINGS <u>Located in a residential neighborhood consisting of late 19th and early 20th century housing stock.</u>		29. BASEMENT? YES (X) NO () <u>partial</u>			
45. SOURCES OF INFORMATION <u>Water permit # See 217 McCarty.</u>		30. FOUNDATION MATERIAL <u>brick/cement block</u>			
RETURN THIS FORM WHEN COMPLETED TO: OFFICE OF HISTORIC PRESERVATION P.O. BOX 176 JEFFERSON CITY, MISSOURI 65102 PH. 314-751-4096		31. WALL CONSTRUCTION <u>frame</u>			
IF ADDITIONAL SPACE IS NEEDED, ATTACH SEPARATE SHEET(S) TO THIS FORM		32. ROOF TYPE AND MATERIAL <u>gable, hip/asphalt sh.</u>			
		33. NO. OF BAYS <u>FRONT 5 SIDE 4</u>			
		34. WALL TREATMENT <u>asbestos shingle</u>			
		35. PLAN SHAPE <u>irregular</u>			
		36. CHANGES (EXPLAIN IN NO. 42) ADDITION (X) ALTERED (X) MOVED ()			
		37. CONDITION INTERIOR <u>unknown</u> EXTERIOR <u>fair</u>			
		38. PRESERVATION UNDERWAY? YES () NO (X)			
		39. ENDANGERED? YES () NO (X) BY WHAT?			
		40. VISIBLE FROM PUBLIC ROAD? YES (X) NO ()			
		41. DISTANCE FROM AND FRONTAGE ON ROAD <u>10'</u>			
		<div style="border: 1px solid black; padding: 20px; width: 100%;"> PHOTO MUST BE PROVIDED </div>			



MISSOURI OFFICE OF HISTORIC PRESERVATION

ARCHITECTURAL/HISTORIC INVENTORY SURVEY FORM

CLAS003-139

1. NO. Roll D # 24		4. PRESENT LOCAL NAME(S) OR DESIGNATION(S) 310 Mill St.		1. NO. Roll D #24	
2. COUNTY Clay		5. OTHER NAME(S) Kramel Floor Covering			2. COUNTY Clay
3. LOCATION OF NEGATIVES Liberty City Hall-Comm. Dev.					
6. SPECIFIC LEGAL LOCATION TOWNSHIP _____ RANGE _____ SECTION _____ IF CITY OR TOWN, STREET ADDRESS _____		16. THEMATIC CATEGORY Architecture		28. NO. OF STORIES 1	
7. CITY OR TOWN IF RURAL, VICINITY Liberty, Missouri		17. DATE(S) OR PERIOD c. 1910		29. BASEMENT? YES () NO (X)	
8. DESCRIPTION OF LOCATION KANSAS ST. 		18. STYLE OR DESIGN Commercial Vernacular		30. FOUNDATION MATERIAL poured concrete	
UTM Coordinates: A 379580 4344980 B 377440 4344700 C D		19. ARCHITECT OR ENGINEER unknown		31. WALL CONSTRUCTION frame	
10. SITE () STRUCTURE () BUILDING (X) OBJECT ()		20. CONTRACTOR OR BUILDER unknown		32. ROOF TYPE AND MATERIAL flat/tar & gravel	
11. ON NATIONAL REGISTER? YES () NO (X)		21. ORIGINAL USE, IF APPARENT commercial		33. NO. OF BAYS FRONT 2 SIDE 2	
12. IS IT ELIGIBLE? YES () NO (X)		22. PRESENT USE commercial		34. WALL TREATMENT wood shingle	
13. PART OF ESTAB. HIST. DISTRICT? YES () NO (X)		23. OWNERSHIP PUBLIC () PRIVATE (X)		35. PLAN SHAPE rectangular	
14. DISTRICT POTENTIAL? YES () NO ()		24. OWNER'S NAME AND ADDRESS IF KNOWN _____		36. CHANGES (EXPLAIN IN NO. 42) ADDITION (X) ALTERED () MOVED ()	
15. NAME OF ESTABLISHED DISTRICT _____		25. OPEN TO PUBLIC? YES () NO (X)		37. CONDITION INTERIOR unknown EXTERIOR poor	
42. FURTHER DESCRIPTION OF IMPORTANT FEATURES Principal entrance in SW bay of S facade adjacent to large multi-paned plate glass display window. Gable roof shelters entire facade. Parapet wall rises above roof on all four sides. Single story shed roof addition at rear.		26. LOCAL CONTACT PERSON OR ORGANIZATION Liberty, Mo; Community Develop.		38. PRESERVATION UNDERWAY? YES () NO (X)	
43. HISTORY AND SIGNIFICANCE Early 20th century commercial structure serving the surrounding community.		27. OTHER SURVEYS IN WHICH INCLUDED _____		39. ENDANGERED? BY WHAT? YES () NO (X)	
44. DESCRIPTION OF ENVIRONMENT AND OUTBUILDINGS Located in a residential neighborhood consisting of late 19th and early 20th century housing stock.		40. VISIBLE FROM PUBLIC ROAD? YES (X) NO ()		PHOTO MUST BE PROVIDED	
45. SOURCES OF INFORMATION Water permit # _____		41. DISTANCE FROM AND FRONTAGE ON ROAD 8'			
46. PREPARED BY C. Millstein/P. Glenn		47. ORGANIZATION Liberty-Community Dev.		5. OTHER NAME(S) Kramel Floor Covering	
48. DATE SPR. 86		49. REVISION DATE(S)			
RETURN THIS FORM WHEN COMPLETED TO: OFFICE OF HISTORIC PRESERVATION P.O. BOX 176 JEFFERSON CITY, MISSOURI 65102 PH. 314-751-4096					

IF ADDITIONAL SPACE IS NEEDED, ATTACH SEPARATE SHEET(S) TO THIS FORM

RANGE

SECTION



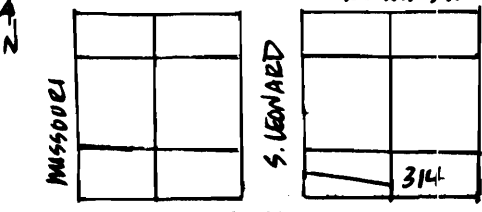
KRAMER
FLOOR
COVERING

NO
PARKING

MISSOURI OFFICE OF HISTORIC PRESERVATION

ARCHITECTURAL/HISTORIC INVENTORY SURVEY FORM

CLAS003-140

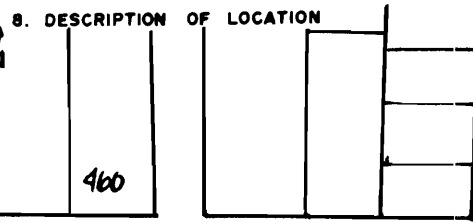
1. NO. Roll D # 25		4. PRESENT LOCAL NAME(S) OR DESIGNATION(S) 314 Mill St.		Roll D #25	
2. COUNTY Clay		5. OTHER NAME(S) Liberty Shop; Liberty Farm Store			2. COUNTY Clay
3. LOCATION OF NEGATIVES Liberty City Hall-Comm. Dev.					
6. SPECIFIC LEGAL LOCATION TOWNSHIP _____ RANGE _____ SECTION _____ IF CITY OR TOWN, STREET ADDRESS		16. THEMATIC CATEGORY Architecture		4. PRESENT LOCAL NAME(S) OR DESIGNATION(S) 314 Mill St.	
7. CITY OR TOWN IF RURAL, VICINITY Liberty, Missouri		17. DATE(S) OR PERIOD c. 1911			
8. DESCRIPTION OF LOCATION 		18. STYLE OR DESIGN Commercial Vernacular			
		19. ARCHITECT OR ENGINEER unknown			
		20. CONTRACTOR OR BUILDER unknown			
		21. ORIGINAL USE, IF APPARENT commercial			
22. PRESENT USE commercial		28. NO. OF STORIES 1			
23. OWNERSHIP PUBLIC () PRIVATE (X)		29. BASEMENT? YES () NO (X)			
24. OWNER'S NAME AND ADDRESS IF KNOWN		30. FOUNDATION MATERIAL poured concrete			
25. OPEN TO PUBLIC? YES () NO (X)		31. WALL CONSTRUCTION frame			
26. LOCAL CONTACT PERSON OR ORGANIZATION Liberty, Mo; Community Develop.		32. ROOF TYPE AND MATERIAL flat/tar & gravel			
27. OTHER SURVEYS IN WHICH INCLUDED		33. NO. OF BAYS FRONT 3 SIDE 6			
28. DISTANCE FROM AND FRONTAGE ON ROAD 15'		34. WALL TREATMENT cement block			
29. ENDANGERED? YES () NO (X)		35. PLAN SHAPE rectangular			
30. PRESERVATION UNDERWAY? YES () NO (X)		36. CHANGES (EXPLAIN IN NO. 42) ADDITION () ALTERED () MOVED ()			
31. CONDITION INTERIOR unknown EXTERIOR fair		37. ENDANGERED? YES () NO (X)			
32. VISIBLE FROM PUBLIC ROAD? YES (X) NO ()		38. DISTANCE FROM AND FRONTAGE ON ROAD 15'			
33. HISTORY AND SIGNIFICANCE Early 20th century commercial structure serving the surrounding residential community.		PHOTO MUST BE PROVIDED		5. OTHER NAMES? Liberty Shop; Liberty Farm Store	
34. DESCRIPTION OF ENVIRONMENT AND OUTBUILDINGS Located in a residential neighborhood consisting of late 19th and early 20th century housing stock.					
35. SOURCES OF INFORMATION Water permit # 9-0040 12-4-11 Liberty Farm Store		46. PREPARED BY C. Millstein/P. Glenn		6. TOWNSHIP	
47. ORGANIZATION Liberty-Community Dev.		48. DATE 49. REVISION DATE(S) SPR. 86			
45. RETURN THIS FORM WHEN COMPLETED TO: OFFICE OF HISTORIC PRESERVATION P.O. BOX 176 JEFFERSON CITY, MISSOURI 65102 PH. 314-751-4096		46. PREPARED BY C. Millstein/P. Glenn		7. RANGE	
47. ORGANIZATION Liberty-Community Dev.		48. DATE 49. REVISION DATE(S) SPR. 86			
48. RETURN THIS FORM WHEN COMPLETED TO: OFFICE OF HISTORIC PRESERVATION P.O. BOX 176 JEFFERSON CITY, MISSOURI 65102 PH. 314-751-4096		49. PREPARED BY C. Millstein/P. Glenn		8. SECTION	
49. ORGANIZATION Liberty-Community Dev.		50. DATE 51. REVISION DATE(S) SPR. 86			



MISSOURI OFFICE OF HISTORIC PRESERVATION

ARCHITECTURAL/HISTORIC INVENTORY SURVEY FORM

CLAS003-141

1. NO. Roll G #10,11		4. PRESENT LOCAL NAME(S) OR DESIGNATION(S) 460 E. Mill Street		1. NO. Roll G #10,11 2. COUNTY Clay
2. COUNTY Clay		5. OTHER NAME(S)		
3. LOCATION OF NEGATIVES Liberty City Hall - Comm. Dev.				4. PRESENT LOCAL NAME(S) OR DESIGNATION(S) 460 E. Mill Street
6. SPECIFIC LEGAL LOCATION TOWNSHIP _____ RANGE _____ SECTION _____ IF CITY OR TOWN, STREET ADDRESS		16. THEMATIC CATEGORY Architecture		
7. CITY OR TOWN IF RURAL, VICINITY Liberty, Missouri		17. DATE(S) OR PERIOD c. 1909		28. NO. OF STORIES 2 1/2 29. BASEMENT? YES (X) NO () full 30. FOUNDATION MATERIAL poured concrete 31. WALL CONSTRUCTION frame 32. ROOF TYPE AND MATERIAL hip&gable/asphalt shingle 33. NO. OF BAYS FRONT 5 SIDE 6 34. WALL TREATMENT asbestos shingle 35. PLAN SHAPE irregular
8. DESCRIPTION OF LOCATION 		18. STYLE OR DESIGN Victorian; Eastlake		
		19. ARCHITECT OR ENGINEER unknown		36. CHANGES (EXPLAIN IN NO. 42) ADDITION () ALTERED () MOVED ()
		20. CONTRACTOR OR BUILDER unknown		
		21. ORIGINAL USE, IF APPARENT residence		37. CONDITION INTERIOR unknown EXTERIOR fair
		22. PRESENT USE residence		
		23. OWNERSHIP PUBLIC () PRIVATE (X)		38. PRESERVATION UNDERWAY? YES () NO (X) 39. ENDANGERED? BY WHAT? YES () NO (X)
		24. OWNER'S NAME AND ADDRESS IF KNOWN Cora H. & Georgia V. Conrad 460 E. Mill Street		
		25. OPEN TO PUBLIC? YES () NO (X)		40. VISIBLE FROM PUBLIC ROAD? YES (X) NO () 41. DISTANCE FROM AND FRONTAGE ON ROAD 30'
		26. LOCAL CONTACT PERSON OR ORGANIZATION Liberty, Mo; Community Develop.		
		27. OTHER SURVEYS IN WHICH INCLUDED		5. OTHER NAME(S)
10. SITE () BUILDING (X) STRUCTURE () OBJECT ()				6. TOWNSHIP
11. ON NATIONAL REGISTER? YES () NO (X)		12. IS IT ELIGIBLE? YES () NO (X)		
13. PART OF ESTAB. HIST. DISTRICT? YES () NO (X)		14. DISTRICT POTENTIAL? YES () NO ()		RANGE
15. NAME OF ESTABLISHED DISTRICT				
42. FURTHER DESCRIPTION OF IMPORTANT FEATURES An Eastlake variant of the Victorian style, this house is characterized by porch posts, carved brackets, spindlework and window surrounds having a robust quality. These embellishments were turned on a lathe having an appearance similar to furniture of the period. Large carved brackets and tracery on the gable are typically present under the roofline. The facade as a whole is decorative and (over)		<div style="border: 2px solid black; padding: 10px; width: 100px; margin: 0 auto;"> PHOTO MUST BE PROVIDED </div>		SECTION
43. HISTORY AND SIGNIFICANCE Eastlake was a popular decorative style of ornamentation found on houses of the Queen Anne style. It was named for the English interior designer Charles Locke Eastlake (1833-1906).				
44. DESCRIPTION OF ENVIRONMENT AND OUTBUILDINGS Located in a residential neighborhood consisting of late 19th and early 20th century housing stock.				
45. SOURCES OF INFORMATION Water permit # 9-0120 January 26, 1909 Mrs. O.C. Canard.		46. PREPARED BY C. Millstein/P. Glenn		
RETURN THIS FORM WHEN COMPLETED TO: OFFICE OF HISTORIC PRESERVATION P.O. BOX 176 JEFFERSON CITY, MISSOURI 65102 PH 314-751-4098		47. ORGANIZATION Liberty-Community Dev.		
		48. DATE SPR. 86		49. REVISION DATE(S)

IF ADDITIONAL SPACE IS NEEDED, ATTACH SEPARATE SHEET(S) TO THIS FORM





MISSOURI OFFICE OF HISTORIC PRESERVATION

ARCHITECTURAL/HISTORIC INVENTORY SURVEY FORM

CLAS003-142

1. NO. Roll G #8,9		4. PRESENT LOCAL NAME(S) OR DESIGNATION(S) 470 E. Mill Street		1. NO. Roll G#8,9
2. COUNTY Clay		5. OTHER NAME(S) Moses Lard House; Banner House		
3. LOCATION OF NEGATIVES Liberty City Hall- Comm. Dev.				4. PRESENT LOCAL NAME(S) OR DESIGNATION(S) 470 E. Mill Street
6. SPECIFIC LEGAL LOCATION TOWNSHIP _____ RANGE _____ SECTION _____ IF CITY OR TOWN, STREET ADDRESS		16. THEMATIC CATEGORY Architecture		
7. CITY OR TOWN IF RURAL, VICINITY Liberty, Missouri		17. DATE(S) OR PERIOD c. 1853		RANGE
8. DESCRIPTION OF LOCATION <div style="display: flex; align-items: center; justify-content: space-between;"> <div style="border: 1px solid black; width: 150px; height: 100px; position: relative;"> <div style="position: absolute; top: 0; left: 0; width: 100%; height: 100%; background: linear-gradient(to bottom, transparent 49%, black 49% 51%, black 51% 53%, transparent 53%);"> <div style="position: absolute; top: 0; left: 0; width: 100%; height: 100%; background: linear-gradient(to right, transparent 49%, black 49% 51%, black 51% 53%, transparent 53%);"> <div style="position: absolute; top: 0; left: 0; width: 100%; height: 100%; background: linear-gradient(to bottom, transparent 49%, black 49% 51%, black 51% 53%, transparent 53%);"> <div style="position: absolute; top: 0; left: 0; width: 100%; height: 100%; background: linear-gradient(to right, transparent 49%, black 49% 51%, black 51% 53%, transparent 53%);"> <div style="position: absolute; top: 0; left: 0; width: 100%; height: 100%; background: linear-gradient(to bottom, transparent 49%, black 49% 51%, black 51% 53%, transparent 53%);"> <div style="position: absolute; top: 0; left: 0; width: 100%; height: 100%; background: linear-gradient(to right, transparent 49%, black 49% 51%, black 51% 53%, transparent 53%);"> <div style="position: absolute; top: 0; left: 0; width: 100%; height: 100%; background: linear-gradient(to bottom, transparent 49%, black 49% 51%, black 51% 53%, transparent 53%);"> <div style="position: absolute; top: 0; left: 0; width: 100%; height: 100%; background: linear-gradient(to right, transparent 49%, black 49% 51%, black 51% 53%, transparent 53%);"> <div style="position: absolute; top: 0; left: 0; width: 100%; height: 100%; background: linear-gradient(to bottom, transparent 49%, black 49% 51%, black 51% 53%, transparent 53%);"> <div style="position: absolute; top: 0; left: 0; width: 100%; height: 100%; background: linear-gradient(to right, transparent 49%, black 49% 51%, black 51% 53%, transparent 53%);"> <div style="position: absolute; top: 0; left: 0; width: 100%; height: 100%; background: linear-gradient(to bottom, transparent 49%, black 49% 51%, black 51% 53%, transparent 53%);"> <div style="position: absolute; top: 0; left: 0; width: 100%; height: 100%; background: linear-gradient(to right, transparent 49%, black 49% 51%, black 51% 53%, transparent 53%);"> <div style="position: absolute; top: 0; left: 0; width: 100%; height: 100%; background: linear-gradient(to bottom, transparent 49%, black 49% 51%, black 51% 53%, transparent 53%);"> <div style="position: absolute; top: 0; left: 0; width: 100%; height: 100%; background: linear-gradient(to right, transparent 49%, black 49% 51%, black 51% 53%, transparent 53%);"> <div style="position: absolute; top: 0; left: 0; width: 100%; height: 100%; background: linear-gradient(to bottom, transparent 49%, black 49% 51%, black 51% 53%, transparent 53%);"> <div style="position: absolute; top: 0; left: 0; width: 100%; height: 100%; background: linear-gradient(to right, transparent 49%, black 49% 51%, black 51% 53%, transparent 53%);"> <div style="position: absolute; top: 0; left: 0; width: 100%; height: 100%; background: linear-gradient(to bottom, transparent 49%, black 49% 51%, black 51% 53%, transparent 53%);"> <div style="position: absolute; top: 0; left: 0; width: 100%; height: 100%; background: linear-gradient(to right, transparent 49%, black 49% 51%, black 51% 53%, transparent 53%);"> <div style="position: absolute; top: 0; left: 0; width: 100%; height: 100%; background: linear-gradient(to bottom, transparent 49%, black 49% 51%, black 51% 53%, transparent 53%);"> <div style="position: absolute; top: 0; left: 0; width: 100%; height: 100%; background: linear-gradient(to right, transparent 49%, black 49% 51%, black 51% 53%, transparent 53%);"> <div style="position: absolute; top: 0; left: 0; width: 100%; height: 100%; background: linear-gradient(to bottom, transparent 49%, black 49% 51%, black 51% 53%, transparent 53%);"> <div style="position: absolute; top: 0; left: 0; width: 100%; height: 100%; background: linear-gradient(to right, transparent 49%, black 49% 51%, black 51% 53%, transparent 53%);"> <div style="position: absolute; top: 0; left: 0; width: 100%; height: 100%; background: linear-gradient(to bottom, transparent 49%, black 49% 51%, black 51% 53%, transparent 53%);"> <div style="position: absolute; top: 0; left: 0; width: 100%; height: 100%; background: linear-gradient(to right, transparent 49%, black 49% 51%, black 51% 53%, transparent 53%);"> <div style="position: absolute; top: 0; left: 0; width: 100%; height: 100%; background: linear-gradient(to bottom, transparent 49%, black 49% 51%, black 51% 53%, transparent 53%);"> <div style="position: absolute; top: 0; left: 0; width: 100%; height: 100%; background: linear-gradient(to right, transparent 49%, black 49% 51%, black 51% 53%, transparent 53%);"> <div style="position: absolute; top: 0; left: 0; width: 100%; height: 100%; background: linear-gradient(to bottom, transparent 49%, black 49% 51%, black 51% 53%, transparent 53%);"> <div style="position: absolute; top: 0; left: 0; width: 100%; height: 100%; background: linear-gradient(to right, transparent 49%, black 49% 51%, black 51% 53%, transparent 53%);"> <div style="position: absolute; top: 0; left: 0; width: 100%; height: 100%; background: linear-gradient(to bottom, transparent 49%, black 49% 51%, black 51% 53%, transparent 53%);"> <div style="position: absolute; top: 0; left: 0; width: 100%; height: 100%; background: linear-gradient(to right, transparent 49%, black 49% 51%, black 51% 53%, transparent 53%);"> <div style="position: absolute; top: 0; left: 0; width: 100%; height: 100%; background: linear-gradient(to bottom, transparent 49%, black 49% 51%, black 51% 53%, transparent 53%);"> <div style="position: absolute; top: 0; left: 0; width: 100%; height: 100%; background: linear-gradient(to right, transparent 49%, black 49% 51%, black 51% 53%, transparent 53%);"> <div style="position: absolute; top: 0; left: 0; width: 100%; height: 100%; background: linear-gradient(to bottom, transparent 49%, black 49% 51%, black 51% 53%, transparent 53%);"> <div style="position: absolute; top: 0; left: 0; width: 100%; height: 100%; background: linear-gradient(to right, transparent 49%, black 49% 51%, black 51% 53%, transparent 53%);"> <div style="position: absolute; top: 0; left: 0; width: 100%; height: 100%; background: linear-gradient(to bottom, transparent 49%, black 49% 51%, black 51% 53%, transparent 53%);"> <div style="position: absolute; top: 0; left: 0; width: 100%; height: 100%; background: linear-gradient(to right, transparent 49%, black 49% 51%, black 51% 53%, transparent 53%);"> <div style="position: absolute; top: 0; left: 0; width: 100%; height: 100%; background: linear-gradient(to bottom, transparent 49%, black 49% 51%, black 51% 53%, transparent 53%);"> <div style="position: absolute; top: 0; left: 0; width: 100%; height: 100%; background: linear-gradient(to right, transparent 49%, black 49% 51%, black 51% 53%, transparent 53%);"> <div style="position: absolute; top: 0; left: 0; width: 100%; height: 100%; background: linear-gradient(to bottom, transparent 49%, black 49% 51%, black 51% 53%, transparent 53%);"> <div style="position: absolute; top: 0; left: 0; width: 100%; height: 100%; background: linear-gradient(to right, transparent 49%, black 49% 51%, black 51% 53%, transparent 53%);"> <div style="position: absolute; top: 0; left: 0; width: 100%; height: 100%; background: linear-gradient(to bottom, transparent 49%, black 49% 51%, black 51% 53%, transparent 53%);"> <div style="position: absolute; top: 0; left: 0; width: 100%; height: 100%; background: linear-gradient(to right, transparent 49%, black 49% 51%, black 51% 53%, transparent 53%);"> <div style="position: absolute; top: 0; left: 0; width: 100%; height: 100%; background: linear-gradient(to bottom, transparent 49%, black 49% 51%, black 51% 53%, transparent 53%);"> <div style="position: absolute; top: 0; left: 0; width: 100%; height: 100%; background: linear-gradient(to right, transparent 49%, black 49% 51%, black 51% 53%, transparent 53%);"> <div style="position: absolute; top: 0; left: 0; width: 100%; height: 100%; background: linear-gradient(to bottom, transparent 49%, black 49% 51%, black 51% 53%, transparent 53%);"> <div style="position: absolute; top: 0; left: 0; width: 100%; height: 100%; background: linear-gradient(to right, transparent 49%, black 49% 51%, black 51% 53%, transparent 53%);"> <div style="position: absolute; top: 0; left: 0; width: 100%; height: 100%; background: linear-gradient(to bottom, transparent 49%, black 49% 51%, black 51% 53%, transparent 53%);"> <div style="position: absolute; top: 0; left: 0; width: 100%; height: 100%; background: linear-gradient(to right, transparent 49%, black 49% 51%, black 51% 53%, transparent 53%);"> <div style="position: absolute; top: 0; left: 0; width: 100%; height: 100%; background: linear-gradient(to bottom, transparent 49%, black 49% 51%, black 51% 53%, transparent 53%);"> <div style="position: absolute; top: 0; left: 0; width: 100%; height: 100%; background: linear-gradient(to right, transparent 49%, black 49% 51%, black 51% 53%, transparent 53%);"> <div style="position: absolute; top: 0; left: 0; width: 100%; height: 100%; background: linear-gradient(to bottom, transparent 49%, black 49% 51%, black 51% 53%, transparent 53%);"> <div style="position: absolute; top: 0; left: 0; width: 100%; height: 100%; background: linear-gradient(to right, transparent 49%, black 49% 51%, black 51% 53%, transparent 53%);"> <div style="position: absolute; top: 0; left: 0; width: 100%; height: 100%; background: linear-gradient(to bottom, transparent 49%, black 49% 51%, black 51% 53%, transparent 53%);"> <div style="position: absolute; top: 0; left: 0; width: 100%; height: 100%; background: linear-gradient(to right, transparent 49%, black 49% 51%, black 51% 53%, transparent 53%);"> <div style="position: absolute; top: 0; left: 0; width: 100%; height: 100%; background: linear-gradient(to bottom, transparent 49%, black 49% 51%, black 51% 53%, transparent 53%);"> <div style="position: absolute; top: 0; left: 0; width: 100%; height: 100%; background: linear-gradient(to right, transparent 49%, black 49% 51%, black 51% 53%, transparent 53%);"> <div style="position: absolute; top: 0; left: 0; width: 100%; height: 100%; background: linear-gradient(to bottom, transparent 49%, black 49% 51%, black 51% 53%, transparent 53%);"> <div style="position: absolute; top: 0; left: 0; width: 100%; height: 100%; background: linear-gradient(to right, transparent 49%, black 49% 51%, black 51% 53%, transparent 53%);"> <div style="position: absolute; top: 0; left: 0; width: 100%; height: 100%; background: linear-gradient(to bottom, transparent 49%, black 49% 51%, black 51% 53%, transparent 53%);"> <div style="position: absolute; top: 0; left: 0; width: 100%; height: 100%; background: linear-gradient(to right, transparent 49%, black 49% 51%, black 51% 53%, transparent 53%);"> <div style="position: absolute; top: 0; left: 0; width: 100%; height: 100%; background: linear-gradient(to bottom, transparent 49%, black 49% 51%, black 51% 53%, transparent 53%);"> <div style="position: absolute; top: 0; left: 0; width: 100%; height: 100%; background: linear-gradient(to right, transparent 49%, black 49% 51%, black 51% 53%, transparent 53%);"> <div style="position: absolute; top: 0; left: 0; width: 100%; height: 100%; background: linear-gradient(to bottom, transparent 49%, black 49% 51%, black 51% 53%, transparent 53%);"> <div style="position: absolute; top: 0; left: 0; width: 100%; height: 100%; background: linear-gradient(to right, transparent 49%, black 49% 51%, black 51% 53%, transparent 53%);"> <div style="position: absolute; top: 0; left: 0; width: 100%; height: 100%; background: linear-gradient(to bottom, transparent 49%, black 49% 51%, black 51% 53%, transparent 53%);"> <div style="position: absolute; top: 0; left: 0; width: 100%; height: 100%; background: linear-gradient(to right, transparent 49%, black 49% 51%, black 51% 53%, transparent 53%);"> <div style="position: absolute; top: 0; left: 0; width: 100%; height: 100%; background: linear-gradient(to bottom, transparent 49%, black 49% 51%, black 51% 53%, transparent 53%);"> <div style="position: absolute; top: 0; left: 0; width: 100%; height: 100%; background: linear-gradient(to right, transparent 49%, black 49% 51%, black 51% 53%, transparent 53%);"> <div style="position: absolute; top: 0; left: 0; width: 100%; height: 100%; background: linear-gradient(to bottom, transparent 49%, black 49% 51%, black 51% 53%, transparent 53%);"> <div style="position: absolute; top: 0; left: 0; width: 100%; height: 100%; background: linear-gradient(to right, transparent 49%, black 49% 51%, black 51% 53%, transparent 53%);"> <div style="position: absolute; top: 0; left: 0; width: 100%; height: 100%; background: linear-gradient(to bottom, transparent 49%, black 49% 51%, black 51% 53%, transparent 53%);"> <div style="position: absolute; top: 0; left: 0; width: 100%; height: 100%; background: linear-gradient(to right, transparent 49%, black 49% 51%, black 51% 53%, transparent 53%);"> <div style="position: absolute; top: 0; left: 0; width: 100%; height: 100%; background: linear-gradient(to bottom, transparent 49%, black 49% 51%, black 51% 53%, transparent 53%);"> <div style="position: absolute; top: 0; left: 0; width: 100%; height: 100%; background: linear-gradient(to right, transparent 49%, black 49% 51%, black 51% 53%, transparent 53%);"> <div style="position: absolute; top: 0; left: 0; width: 100%; height: 100%; background: linear-gradient(to bottom, transparent 49%, black 49% 51%, black 51% 53%, transparent 53%);"> <div style="position: absolute; top: 0; left: 0; width: 100%; height: 100%; background: linear-gradient(to right, transparent 49%, black 49% 51%, black 51% 53%, transparent 53%);"> <div style="position: absolute; top: 0; left: 0; width: 100%; height: 100%; background: linear-gradient(to bottom, transparent 49%, black 49% 51%, black 51% 53%, transparent 53%);"> <div style="position: absolute; top: 0; left: 0; width: 100%; height: 100%; background: linear-gradient(to right, transparent 49%, black 49% 51%, black 51% 53%, transparent 53%);"> <div style="position: absolute; top: 0; left: 0; width: 100%; height: 100%; background: linear-gradient(to bottom, transparent 49%, black 49% 51%, black 51% 53%, transparent 53%);"> <div style="position: absolute; top: 0; left: 0; width: 100%; height: 100%; background: linear-gradient(to right, transparent 49%, black 49% 51%, black 51% 53%, transparent 53%);"> <div style="position: absolute; top: 0; left: 0; width: 100%; height: 100%; background: linear-gradient(to bottom, transparent 49%, black 49% 51%, black 51% 53%, transparent 53%);"> <div style="position: absolute; top: 0; left: 0; width: 100%; height: 100%; background: linear-gradient(to right, transparent 49%, black 49% 51%, black 51% 53%, transparent 53%);"> <div style="position: absolute; top: 0; left: 0; width: 100%; height: 100%; background: linear-gradient(to bottom, transparent 49%, black 49% 51%, black 51% 53%, transparent 53%);"> <div style="position: absolute; top: 0; left: 0; width: 100%; height: 100%; background: linear-gradient(to right, transparent 49%, black 49% 51%, black 51% 53%, transparent 53%);"> <div style="position: absolute; top: 0; left: 0; width: 100%; height: 100%; background: linear-gradient(to bottom, transparent 49%, black 49% 51%, black 51% 53%, transparent 53%);"> <div style="position: absolute; top: 0; left: 0; width: 100%; height: 100%; background: linear-gradient(to right, transparent 49%, black 49% 51%, black 51% 53%, transparent 53%);"> <div style="position: absolute; top: 0; left: 0; width: 100%; height: 100%; background: linear-gradient(to bottom, transparent 49%, black 49% 51%, black 51% 53%, transparent 53%);"> <div style="position: absolute; top: 0; left: 0; width: 100%; height: 100%; background: linear-gradient(to right, transparent 49%, black 49% 51%, black 51% 53%, transparent 53%);"> <div style="position: absolute; top: 0; left: 0; width: 100%; height: 100%; background: linear-gradient(to bottom, transparent 49%, black 49% 51%, black 51% 53%, transparent 53%);"> <div style="position: absolute; top: 0; left: 0; width: 100%; height: 100%; background: linear-gradient(to right, transparent 49%, black 49% 51%, black 51% 53%, transparent 53%);"> <div style="position: absolute; top: 0; left: 0; width: 100%; height: 100%; background: linear-gradient(to bottom, transparent 49%, black 49% 51%, black 51% 53%, transparent 53%);"> <div style="position: absolute; top: 0; left: 0; width: 100%; height: 100%; background: linear-gradient(to right, transparent 49%, black 49% 51%, black 51% 53%, transparent 53%);"> <div style="position: absolute; top: 0; left: 0; width: 100%; height: 100%; background: linear-gradient(to bottom, transparent 49%, black 49% 51%, black 51% 53%, transparent 53%);"> <div style="position: absolute; top: 0; left: 0; width: 100%; height: 100%; background: linear-gradient(to right, transparent 49%, black 49% 51%, black 51% 53%, transparent 53%);"> <div style="position: absolute; top: 0; left: 0; width: 100%; height: 100%; background: linear-gradient(to bottom, transparent 49%, black 49% 51%, black 51% 53%, transparent 53%);"> <div style="position: absolute; top: 0; left: 0; width: 100%; height: 100%; background: linear-gradient(to right, transparent 49%, black 49% 51%, black 51% 53%, transparent 53%);"> <div style="position: absolute; top: 0; left: 0; width: 100%; height: 100%; background: linear-gradient(to bottom, transparent 49%, black 49% 51%, black 51% 53%, transparent 53%);"> <div style="position: absolute; top: 0; left: 0; width: 100%; height: 100%; background: linear-gradient(to right, transparent 49%, black 49% 51%, black 51% 53%, transparent 53%);"> <div style="position: absolute; top: 0; left: 0; width: 100%; height: 100%; background: linear-gradient(to bottom, transparent 49%, black 49% 51%, black 51% 53%, transparent 53%);"> <div style="position: absolute; top: 0; left: 0; width: 100%; height: 100%; background: linear-gradient(to right, transparent 49%, black 49% 51%, black 51% 53%, transparent 53%);"> <div style="position: absolute; top: 0; left: 0; width: 100%; height: 100%; background: linear-gradient(to bottom, transparent 49%, black 49% 51%, black 51% 53%, transparent 53%);"> <div style="position: absolute; top: 0; left: 0; width: 100%; height: 100%; background: linear-gradient(to right, transparent 49%, black 49% 51%, black 51% 53%, transparent 53%);"> <div style="position: absolute; top: 0; left: 0; width: 100%; height: 100%; background: linear-gradient(to bottom, transparent 49%, black 49% 51%, black 51% 53%, transparent 53%);"> <div style="position: absolute; top: 0; left: 0; width: 100%; height: 100%; background: linear-gradient(to right, transparent 49%, black 49% 51%, black 51% 53%, transparent 53%);"> <div style="position: absolute; top: 0; left: 0; width: 100%; height: 100%; background: linear-gradient(to bottom, transparent 49%, black 49% 51%, black 51% 53%, transparent 53%);"> <div style="position: absolute; top: 0; left: 0; width: 100%; height: 100%; background: linear-gradient(to right, transparent 49%, black 49% 51%, black 51% 53%, transparent 53%);"> <div style="position: absolute; top: 0; left: 0; width: 100%; height: 100%; background: linear-gradient(to bottom, transparent 49%, black 49% 51%, black 51% 53%, transparent 53%);"> <div style="position: absolute; top: 0; left: 0; width: 100%; height: 100%; background: linear-gradient(to right, transparent 49%, black 49% 51%, black 51% 53%, transparent 53%);"> <div style="position: absolute; top: 0; left: 0; width: 100%; height: 100%; background: linear-gradient(to bottom, transparent 49%, black 49% 51%, black 51% 53%, transparent 53%);"> <div style="position: absolute; top: 0; left: 0; width: 100%; height: 100%; background: linear-gradient(to right, transparent 49%, black 49% 51%, black 51% 53%, transparent 53%);"> <div style="position: absolute; top: 0; left: 0; width: 100%; height: 100%; background: linear-gradient(to bottom, transparent 49%, black 49% 51%, black 51% 53%, transparent 53%);"> <div style="position: absolute; top: 0; left: 0; width: 100%; height: 100%; background: linear-gradient(to right, transparent 49%, black 49% 51%, black 51% 53%, transparent 53%);"> <div style="position: absolute; top: 0; left: 0; width: 100%; height: 100%; background: linear-gradient(to bottom, transparent 49%, black 49% 51%, black 51% 53%, transparent 53%);"> <div style="position: absolute; top: 0; left: 0; width: 100%; height: 100%; background: linear-gradient(to right, transparent 49%, black 49% 51%, black 51% 53%, transparent 53%);"> <div style="position: absolute; top: 0; left: 0; width: 100%; height: 100%; background: linear-gradient(to bottom, transparent 49%, black 49% 51%, black 51% 53%, transparent 53%);"> <div style="position: absolute; top: 0; left: 0; width: 100%; height: 100%; background: linear-gradient(to right, transparent 49%, black 49% 51%, black 51% 53%, transparent 53%);"> <div style="position: absolute; top: 0; left: 0; width: 100%; height: 100%; background: linear-gradient(to bottom, transparent 49%, black 49% 51%, black 51% 53%, transparent 53%);"> <div style="position: absolute; top: 0; left: 0; width: 100%; height: 100%; background: linear-gradient(to right, transparent 49%, black 49% 51%, black 51% 53%, transparent 53%);"> <div style="position: absolute; top: 0; left: 0; width: 100%; height: 100%; background: linear-gradient(to bottom, transparent 49%, black 49% 51%, black 51% 53%, transparent 53%);"> <div style="position: absolute; top: 0; left: 0; width: 100%; height: 100%; background: linear-gradient(to right, transparent 49%, black 49% 51%, black 51% 53%, transparent 53%);"> <div style="position: absolute; top: 0; left: 0; width: 100%; height: 100%; background: linear-gradient(to bottom, transparent 49%, black 49% 51%, black 51% 53%, transparent 53%);"> <div style="position: absolute; top: 0; left: 0; width: 100%; height: 100%; background: linear-gradient(to right, transparent 49%, black 49% 51%, black 51% 53%, transparent 53%);"> <div style="position: absolute; top: 0; left: 0; width: 100%; height: 100%; background: linear-gradient(to bottom, transparent 49%, black 49% 51%, black 51% 53%, transparent 53%);"> <div style="position: absolute; top: 0; left: 0; width: 100%; height: 100%; background: linear-gradient(to right, transparent 49%, black 49% 51%, black 51% 53%, transparent 53%);"> <div style="position: absolute; top: 0; left: 0; width: 100%; height: 100%; background: linear-gradient(to bottom, transparent 49%, black 49% 51%, black 51% 53%, transparent 53%);"> <div style="position: absolute; top: 0; left: 0; width: 100%; height: 100%; background: linear-gradient(to right, transparent 49%, black 49% 51%, black 51% 53%, transparent 53%);"> <div style="position: absolute; top: 0; left: 0; width: 100%; height: 100%; background: linear-gradient(to bottom, transparent 49%, black 49% 51%, black 51% 53%, transparent 53%);"> <div style="position: absolute; top: 0; left: 0; width: 100%; height: 100%; background: linear-gradient(to right, transparent 49%, black 49% 51%, black 51% 53%, transparent 53%);"> <div style="position: absolute; top: 0; left: 0; width: 100%; height: 100%; background: linear-gradient(to bottom, transparent 49%, black 49% 51%, black 51% 53%, transparent 53%);"> <div style="position: absolute; top: 0; left: 0; width: 100%; height: 100%; background: linear-gradient(to right, transparent 49%, black 49% 51%, black 51% 53%, transparent 53%);"> <div style="position: absolute; top: 0; left: 0; width: 100%; height: 100%; background: linear-gradient(to bottom, transparent 49%, black 49% 51%, black 51% 53%, transparent 53%);"> <div style="position: absolute; top: 0; left: 0; width: 100%; height: 100%; background: linear-gradient(to right, transparent 49%, black 49% 51%, black 51% 53%, transparent 53%);"> <div style="position: absolute; top: 0; left: 0; width: 100%; height: 100%; background: linear-gradient(to bottom, transparent 49%, black 49% 51%, black 51% 53%, transparent 53%);"> <div style="position: absolute; top: 0; left: 0; width: 100%; height: 100%; background: linear-gradient(to right, transparent 49%, black 49% 51%, black 51% 53%, transparent 53%);"> <div style="position: absolute; top: 0; left: 0; width: 100%; height: 100%; background: linear-gradient(to bottom, transparent 49%, black 49% 51%, black 51% 53%, transparent 53%);"> <div style="position: absolute; top: 0; left: 0; width: 100%; height: 100%; background: linear-gradient(to right, transparent 49%, black 49% 51%, black 51% 53%, transparent 53%);"> <div style="position: absolute; top: 0; left: 0; width: 100%; height: 100%; background: linear-gradient(to bottom, transparent 49%, black 49% 51%, black 51% 53%, transparent 53%);"> <div style="position: absolute; top: 0; left: 0; width: 100%; height: 100%; background: linear-gradient(to right, transparent 49%, black 49% 51%, black 51% 53%, transparent 53%);"> <div style="position: absolute; top: 0; left: 0; width: 100%; height: 100%; background: linear-gradient(to bottom, transparent 49%, black 49% 51%, black 51% 53%, transparent 53%);"> <div style="position: absolute; top: 0; left: 0; width: 100%; height: 100%; background: linear-gradient(to right, transparent 49%, black 49% 51%, black 51% 53%, transparent 53%);"> <div style="position: absolute; top: 0; left: 0; width: 100%; height: 100%; background: linear-gradient(to bottom, transparent 49%, black 49% 51%, black 51% 53%, transparent 53%);"> <div style="position: absolute; top: 0; left: 0; width: 100%; height: 100%; background: linear-gradient(to right, transparent 49%, black 49% 51%, black 51% 53%, transparent 53%);"> <div style="position: absolute; top: 0; left: 0; width: 100%; height: 100%; background: linear-gradient(to bottom, transparent 49%, black 49% 51%, black 51% 53%, transparent 53%);"> <div style="position: absolute; top: 0; left: 0; width: 100%; height: 100%; background: linear-gradient(to right, transparent 49%, black 49% 51%, black 51% 53%, transparent 53%);"> <div style="position: absolute; top: 0; left: 0; width: 100%; height: 100%; background: linear-gradient(to bottom, transparent 49%, black 49% 51%, black 51% 53%, transparent 53%);"> <div style="position: absolute; top: 0; left: 0; width: 100%; height: 100%; background: linear-gradient(to right, transparent 49%, black 49% 51%, black 51% 53%, transparent 53%);"> <div style="position: absolute; top: 0; left: 0; width: 100%; height: 100%; background: linear-gradient(to bottom, transparent 49%, black 49% 51%, black 51% 53%, transparent 53%);"> <div style="position: absolute; top: 0; left: 0; width: 100%; height: 100%; background: linear-gradient(to right, transparent 49%, black 49% 51%, black 51% 53%, transparent 53%);"> <div style="position: absolute; top: 0; left: 0; width: 100%; height: 100%; background: linear-gradient(to bottom, transparent 49%, black 49% 51%, black 51% 53%, transparent 53%);"> <div style="position: absolute; top: 0; left: 0; width: 100%; height: 100%; background: linear-gradient(to right, transparent 49%, black 49% 51%, black 51% 53%, transparent 53%);"> <div style="position: absolute; top: 0; left: 0; width: 100%; height: 100%; background: linear-gradient(to bottom, transparent 49%, black 49% 51%, black 51% 53%, transparent 53%);"> <div style="position: absolute; top: 0; left: 0; width: 100%; height: 100%; background: linear-gradient(to right, transparent 49%, black 49% 51%, black 51% 53%, transparent 53%);"> <div style="position: absolute; top: 0; left: 0; width: 100%; height: 100%; background: linear-gradient(to bottom, transparent 49%, black 49% 51%, black 51% 53%, transparent 53%);"> <div style="position: absolute; top: 0; left: 0; width: 100%; height: 100%; background: linear-gradient(to right, transparent 49%, black 49% 51%, black 51% 53%, transparent 53%);"> <div style="position: absolute; top: 0; left: 0; width: 100%; height: 100%; background: linear-gradient(to bottom, transparent 49%, black 49% 51%, black 51% 53%, transparent 53%);"> <div style="position: absolute; top: 0; left: 0; width: 100%; height: 100%; background: linear-gradient(to right, transparent 49%, black 49% 51%, black 51% 53%, transparent 53%);"> <div style="position: absolute; top: 0; left: 0; width: 100%; height: 100%; background: linear-gradient(to bottom, transparent 49%, black 49% 51%, black 51% 53%, transparent 53%);"> <div style="position: absolute; top: 0; left: 0; width: 100%; height: 100%; background: linear-gradient(to right, transparent 49%, black 49% 51%, black 51% 53%, transparent 53%);"> <div style="position: absolute; top: 0; left: 0; width: 100%; height: 100%; background: linear-gradient(to bottom, transparent 49%, black 49% 51%, black 51% 53%, transparent 53%);"> <div style="position: absolute; top: 0; left: 0; width: 100%; height: 100%; background: linear-gradient(to right, transparent 49%, black 49% 51%, black 51% 53%, transparent 53%);"> <div style="position: absolute; top: 0; left: 0; width: 100%; height: 100%; background: linear-gradient(to bottom, transparent 49%, black 49% 51%, black 51% 53%, transparent 53%);"> <div style="position: absolute; top: 0; left: 0; width: 100%; height: 100%; background: linear-gradient(to right, transparent 49%, black 49% 51%, black 51% 53%, transparent 53%);"> <div style="position: absolute; top: 0; left: 0; width: 100%; height: 100%; background: linear-gradient(to bottom, transparent 49%, black 49% 51%, black 51% 53%, transparent 53%);"> <div style="position: absolute; top: 0; left: 0; width: 100%; height: 100%; background: linear-gradient(to right, transparent 49%, black 49% 51%, black 51% 53%, transparent 53%);"> <div style="position: absolute; top: 0; left: 0; width: 100%; height: 100%; background: linear-gradient(to bottom, transparent 49%, black 49% 51%, black 51% 53%, transparent 53%);"> <div style="position: absolute; top: 0; left: 0; width: 100%; height: 100%; background: linear-gradient(to right, transparent 49%, black 49% 51%, black 51% 53%, transparent 53%);"> <div style="position: absolute; top: 0; left: 0; width: 100%; height: 100%; background: linear-gradient(to bottom, transparent 49%, black 49% 51%, black 51% 53%, transparent 53%);"> <div style="position: absolute; top: 0; left: 0; width: 100%; height: 100%; background: linear-gradient(to right, transparent 49%, black 49% 51%, black 51% 53%, transparent 53%);"> </div></div></div></div></div></div></div></div></div></div></div></div></div></div></div></div></div></div></div></div></div></div></div></div></div></div></div></div></div></div></div></div></div></div></div></div></div></div></div></div></div></div></div></div></div></div></div></div></div></div></div></div></div></div></div></div></div></div></div></div></div></div></div></div></div></div></div></div></div></div></div></div></div></div></div></div></div></div></div></div></div></div></div></div></div></div></div></div></div></div></div></div></div></div></div></div></div></div></div></div></div></div></div></div></div></div></div></div></div></div></div></div></div></div></div></div></div></div></div></div></div></div></div></div></div></div></div></div></div></div></div></div></div></div></div></div></div></div></div></div></div></div></div></div></div></div></div></div></div></div></div></div></div></div></div></div></div></div></div></div></div></div></div></div></div></div></div></div></div></div>				





MISSOURI OFFICE OF HISTORIC PRESERVATION

ARCHITECTURAL/HISTORIC INVENTORY SURVEY FORM

CLAS003-143

1. NO. Roll G #7		4. PRESENT LOCAL NAME(S) OR DESIGNATION(S) 478 E. Mill Street		1. NO. Roll G #7
2. COUNTY Clay		5. OTHER NAME(S)		
3. LOCATION OF Negatives Liberty City Hall- Comm. Dev.				4. PRESENT LOCAL NAME(S) OR DESIGNATION(S) 478 E. Mill Street
6. SPECIFIC LEGAL LOCATION TOWNSHIP _____ RANGE _____ SECTION _____ IF CITY OR TOWN, STREET ADDRESS		16. THEMATIC CATEGORY Architecture		
7. CITY OR TOWN IF RURAL, VICINITY Liberty, Missouri		17. DATE(S) OR PERIOD c. 1910		29. BASEMENT? YES (X) NO () full
8. DESCRIPTION OF LOCATION N E. MILL ST. JEWELL ST. 478		18. STYLE OR DESIGN Victorian Queen Anne		
		19. ARCHITECT OR ENGINEER unknown		31. WALL CONSTRUCTION frame
		20. CONTRACTOR OR BUILDER unknown		
		21. ORIGINAL USE, IF APPARENT residence		33. NO. OF BAYS FRONT 3 SIDE 3
		22. PRESENT USE residence		
		23. OWNERSHIP PUBLIC () PRIVATE (X)		35. PLAN SHAPE irregular
		24. OWNER'S NAME AND ADDRESS IF KNOWN Lynn & Cathy O'Dell 478 E. Mill Street		
		25. OPEN TO PUBLIC? YES () NO (X)		37. CONDITION INTERIOR unknown EXTERIOR fair
		26. LOCAL CONTACT PERSON OR ORGANIZATION Liberty, Mo; Community Develop.		
		27. OTHER SURVEYS IN WHICH INCLUDED		39. ENDANGERED? BY WHAT? YES () NO (X)
				41. DISTANCE FROM AND FRONTAGE ON ROAD 30'
10. SITE () BUILDING (X) STRUCTURE () OBJECT ()				
11. ON NATIONAL REGISTER? YES () NO (X)		12. IS IT ELIGIBLE? YES () NO (X)		6. TOWNSHIP
13. PART OF ESTAB. HIST. DISTRICT? YES () NO (X)		14. DISTRICT POTENTIAL? YES () NO ()		
15. NAME OF ESTABLISHED DISTRICT				SECTION
42. FURTHER DESCRIPTION OF IMPORTANT FEATURES Characteristic of the Victorian style is the assymetrical composition and complex roof line. Note the encircling verandah, rear borch and bay windows. Windows have entablature surrounds and turned balusters with a sawn wood decorative porch frieze embellish the house.				
43. HISTORY AND SIGNIFICANCE Victorian in its detailing, the house remains a rather modest example of the style in a neighborhood of turn of the century homes.				
44. DESCRIPTION OF ENVIRONMENT AND OUTBUILDINGS Located in a residential neighborhood consisting of late 19th and early 20th century housing stock.				
45. SOURCES OF INFORMATION Water permit # 9-0200 March 15, 1910 Prof. C.D. Jones.				
46. PREPARED BY C. Millstein/P. Glenn				
47. ORGANIZATION Liberty-Community Dev.				
48. DATE SPR. 86				
49. REVISION DATE(S)				
RETURN THIS FORM WHEN COMPLETED TO: OFFICE OF HISTORIC PRESERVATION P.O. BOX 176 JEFFERSON CITY, MISSOURI 65102 PH 314-751-4098				
IF ADDITIONAL SPACE IS NEEDED, ATTACH SEPARATE SHEET(S) TO THIS FORM				



MISSOURI OFFICE OF HISTORIC PRESERVATION

ARCHITECTURAL/HISTORIC INVENTORY SURVEY FORM

CLAS003-144

1. NO. Roll G #4,5		4. PRESENT LOCAL NAME(S) OR DESIGNATION(S) 504 E. Mill Street and Outbuilding		1. NO. Roll G#4,5
2. COUNTY Clay		5. OTHER NAME(S) Smithey-Ritchey-Cane Residence		
3. LOCATION OF NEGATIVES Liberty City Hall-Comm. Dev.				4. PRESENT LOCAL NAME(S) OR DESIGNATION(S) 504 E. Mill Street
6. SPECIFIC LEGAL LOCATION TOWNSHIP _____ RANGE _____ SECTION _____ IF CITY OR TOWN, STREET ADDRESS _____		16. THEMATIC CATEGORY Architecture		
7. CITY OR TOWN IF RURAL, VICINITY Liberty, Missouri		17. DATE(S) OR PERIOD c. 1857		6. TOWNSHIP RANGE
8. DESCRIPTION OF LOCATION <div style="border: 1px solid black; width: 150px; height: 100px; position: relative; margin: 10px 0;"> <div style="position: absolute; top: 0; left: 0; width: 100%; height: 100%; border: 1px dashed black;"></div> <div style="position: absolute; bottom: 0; left: 0; width: 100%; height: 100%; border: 1px solid black;"></div> <div style="position: absolute; top: 50%; left: 50%; transform: translate(-50%, -50%); font-weight: bold;">504</div> </div> <p style="text-align: center; margin-top: 5px;">MILL ST.</p>		18. STYLE OR DESIGN Cottage		
		19. ARCHITECT OR ENGINEER unknown		
9. UTM Coordinates: A 379580 4344980 B 377440 4344700 C D		20. CONTRACTOR OR BUILDER unknown		7. PREPARED BY C. Millstein/P. Glenn
10. SITE () BUILDING (X) STRUCTURE () OBJECT ()		21. ORIGINAL USE, IF APPARENT residence		
11. ON NATIONAL REGISTER? YES () NO (X)		22. PRESENT USE residence		8. ORGANIZATION Liberty-Community Dev.
12. IS IT ELIGIBLE? YES () NO (X)		23. OWNERSHIP PUBLIC () PRIVATE (X)		
13. PART OF ESTAB. HIST. DISTRICT? YES () NO (X)		24. OWNER'S NAME AND ADDRESS IF KNOWN		9. DATE SPR. 86
14. DISTRICT POTENTIAL? YES () NO ()		25. OPEN TO PUBLIC? YES () NO (X)		
15. NAME OF ESTABLISHED DISTRICT		26. LOCAL CONTACT PERSON OR ORGANIZATION Liberty, Mo; Community Develop.		10. REVISION DATE(S) SPR. 86
		27. OTHER SURVEYS IN WHICH INCLUDED Clay Heritage: Historic Homes of Clay County. Clay County Archives.		
42. FURTHER DESCRIPTION OF IMPORTANT FEATURES Originally a single story cottage, the 1½ story addition to the East is from a later date. The front porch too is unusual for a house this modest in scale. Note in particular the turned balusters and porch posts. All openings have entablature surrounds and the windows are multi-paned, double-sash types. A recent single story gabled addition with clapboard siding, one-car garage door and (over)		<div style="border: 2px solid black; width: 100%; height: 100%; position: relative;"> <div style="position: absolute; top: 0; left: 0; width: 100%; height: 100%; border: 1px solid black;"></div> <div style="position: absolute; top: 50%; left: 50%; transform: translate(-50%, -50%); font-weight: bold; text-align: center;"> PHOTO MUST BE PROVIDED </div> </div>		11. TOWNSHIP RANGE
43. HISTORY AND SIGNIFICANCE This modest cottage, embellished with Victorian detailing, was the home of James Smithey Cane, a carpenter from Kentucky. He moved here in 1850 and built his home shortly thereafter in 1857. He was a founder of the Methodist Church in Liberty. For many years, the home was occupied by Dr. Stephen Richey, a pioneer physician in Liberty. He moved here from Kentucky in 1849 and during this occupancy added to the home - this is now gone.				
44. DESCRIPTION OF ENVIRONMENT AND OUTBUILDINGS Located in a residential neighborhood consisting of late 19th and early 20th century housing stock. A picket fence connects the main house with the garage to the East.		45. SOURCES OF INFORMATION		12. SECTION
46. PREPARED BY C. Millstein/P. Glenn		47. ORGANIZATION Liberty-Community Dev.		
48. DATE SPR. 86		49. REVISION DATE(S)		

RETURN THIS FORM WHEN COMPLETED TO: OFFICE OF HISTORIC PRESERVATION
P.O. BOX 176
JEFFERSON CITY, MISSOURI 65102
PH. 314-751-4096

IF ADDITIONAL SPACE IS NEEDED, ATTACH SEPARATE SHEET(S) TO THIS FORM





MISSOURI OFFICE OF HISTORIC PRESERVATION

ARCHITECTURAL/HISTORIC INVENTORY SURVEY FORM

CLAS003-145

1. NO. Roll G #1,2		4. PRESENT LOCAL NAME(S) OR DESIGNATION(S) 516 E. Mill Street		1. NO. Roll G #1,2	2. COUNTY Clay
2. COUNTY Clay		5. OTHER NAME(S)			
3. LOCATION OF NEGATIVES Liberty City Hall- Comm. Dev.					
6. SPECIFIC LEGAL LOCATION TOWNSHIP _____ RANGE _____ SECTION _____ IF CITY OR TOWN, STREET ADDRESS		16. THEMATIC CATEGORY Architecture		28. NO. OF STORIES 1	
7. CITY OR TOWN IF RURAL, VICINITY Liberty, Missouri		17. DATE(S) OR PERIOD c. 1906		29. BASEMENT? YES (X) full NO ()	
8. DESCRIPTION OF LOCATION JEWELL ST. 516 MILL ST.		18. STYLE OR DESIGN Folk House Gable Front & Wing		30. FOUNDATION MATERIAL brick & concrete	
		19. ARCHITECT OR ENGINEER unknown		31. WALL CONSTRUCTION frame	
		20. CONTRACTOR OR BUILDER unknown		32. ROOF TYPE AND MATERIAL hip/asphalt shingle	
		21. ORIGINAL USE, IF APPARENT residence		33. NO. OF BAYS FRONT 4 SIDE 5	
		22. PRESENT USE residence		34. WALL TREATMENT wood clapboard	
		23. OWNERSHIP PUBLIC () PRIVATE (X)		35. PLAN SHAPE L	
UTM Coordinates: A 379580 4344980 B 377440 4344700 C D		24. OWNER'S NAME AND ADDRESS IF KNOWN Donald & Patricia Sayles 516 E. Mill Street		36. CHANGES (EXPLAIN IN NO. 42) ADDITION () ALTERED (X) MOVED ()	
10. SITE () BUILDING (X) STRUCTURE () OBJECT ()		25. OPEN TO PUBLIC? YES () NO (X)		37. CONDITION INTERIOR unknown EXTERIOR fair	
11. ON NATIONAL REGISTER? YES () NO (X)		26. LOCAL CONTACT PERSON OR ORGANIZATION Liberty, Mo; Community Develop.		38. PRESERVATION UNDERWAY? YES () NO (X)	
12. IS IT ELIGIBLE? YES () NO (X)		27. OTHER SURVEYS IN WHICH INCLUDED		39. ENDANGERED? BY WHAT? YES () NO (X)	
13. PART OF ESTAB. HIST. DISTRICT? YES () NO (X)				40. VISIBLE FROM PUBLIC ROAD? YES (X) NO ()	
14. DISTRICT POTENTIAL? YES () NO ()				41. DISTANCE FROM AND FRONTAGE ON ROAD 30'	
15. NAME OF ESTABLISHED DISTRICT					
42. FURTHER DESCRIPTION OF IMPORTANT FEATURES Typical of this folk style in plan and elevation. Note in particular the exterior single stack brick chimney to the West is unusual for this type. Front porch has been rebuilt. All windows have simple enblature surrounds.				PHOTO MUST BE PROVIDED	
43. HISTORY AND SIGNIFICANCE See 230 N. Leonard Street.					
44. DESCRIPTION OF ENVIRONMENT AND OUTBUILDINGS Located in a residential neighborhood consisting of late 19th and early 20th century housing stock. Driveway to East. Cement block retaining wall to South.					
45. SOURCES OF INFORMATION Water permit # 9-0430 Oct. 31, 1906 E. Rowan.				46. PREPARED BY C. Millstein/P. Glenn	
RETURN THIS FORM WHEN COMPLETED TO: OFFICE OF HISTORIC PRESERVATION P.O. BOX 176 JEFFERSON CITY, MISSOURI 65102 PH 314-751-4096				47. ORGANIZATION Liberty-Community Dev.	
IF ADDITIONAL SPACE IS NEEDED, ATTACH SEPARATE SHEET(S) TO THIS FORM				48. DATE SPR. 86	
				49. REVISION DATE(S)	
				6. TOWNSHIP	
				RANGE	
				SECTION	

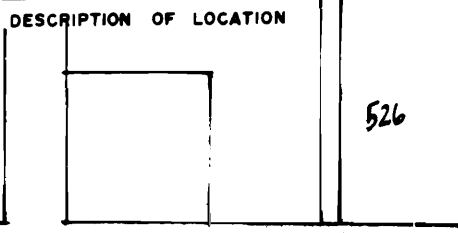




MISSOURI OFFICE OF HISTORIC PRESERVATION

ARCHITECTURAL/HISTORIC INVENTORY SURVEY FORM

CLAS003-146

1. NO. Roll F # 29,30		4. PRESENT LOCAL NAME(S) OR DESIGNATION(S) 526 E. Mill St.		1. NO. Roll F # 29,30 2. COUNTY Clay
2. COUNTY Clay		5. OTHER NAME(S)		
3. LOCATION OF NEGATIVES Liberty City Hall-Comm. Dev.				
6. SPECIFIC LEGAL LOCATION TOWNSHIP _____ RANGE _____ SECTION _____ IF CITY OR TOWN, STREET ADDRESS _____		16. THEMATIC CATEGORY Architecture		4. PRESENT LOCAL NAME(S) OR DESIGNATION(S) 526 E. Mill St.
7. CITY OR TOWN IF RURAL, VICINITY Liberty, Missouri		17. DATE(S) OR PERIOD c. 1906		
8. DESCRIPTION OF LOCATION  E. Mill St.		18. STYLE OR DESIGN Shirtwaist		
		19. ARCHITECT OR ENGINEER unknown		5. OTHER NAME(S)
		20. CONTRACTOR OR BUILDER unknown		
		21. ORIGINAL USE, IF APPARENT residence		
		22. PRESENT USE residence		6. TOWNSHIP Liberty
		23. OWNERSHIP PUBLIC () PRIVATE (X)		
		24. OWNER'S NAME AND ADDRESS IF KNOWN Vernon S. & Beverly S. Taylor 526 E. Mill St.		
		25. OPEN TO PUBLIC? YES () NO (X)		7. RANGE 1
		26. LOCAL CONTACT PERSON OR ORGANIZATION Liberty, Mo; Community Develop.		
		27. OTHER SURVEYS IN WHICH INCLUDED		
10. SITE () STRUCTURE () BUILDING (X) OBJECT ()		28. NO. OF STORIES 2 1/2		8. SECTION 1
11. ON NATIONAL REGISTER? YES () NO (X)		29. BASEMENT? YES (X) full NO ()		
12. IS IT ELIGIBLE? YES () NO (X)		30. FOUNDATION MATERIAL limestone		
13. PART OF ESTAB. HIST. DISTRICT? YES () NO (X)		31. WALL CONSTRUCTION frame & masonry		9. PREPARED BY C. Millstein/P. Glenn
14. DISTRICT POTENTIAL? YES () NO ()		32. ROOF TYPE AND MATERIAL gable/asphalt shin.		
15. NAME OF ESTABLISHED DISTRICT		33. NO. OF BAYS FRONT 3 SIDE 4		
		34. WALL TREATMENT limestone & stucco		10. ORGANIZATION Liberty-Community Dev.
		35. PLAN SHAPE irregular		
		36. CHANGES (EXPLAIN IN NO. 42) ADDITION () ALTERED () MOVED ()		
		37. CONDITION INTERIOR unknown EXTERIOR fair		11. DATE SPR. 86
		38. PRESERVATION UNDERWAY? YES () NO (X)		
		39. ENDANGERED? BY WHAT? YES () NO (X)		
40. VISIBLE FROM PUBLIC ROAD? YES (X) NO ()		41. DISTANCE FROM AND FRONTAGE ON ROAD 30'		12. RETURN THIS FORM WHEN COMPLETED TO: OFFICE OF HISTORIC PRESERVATION P.O. BOX 176 JEFFERSON CITY, MISSOURI 65102 PH. 314-751-4096
42. FURTHER DESCRIPTION OF IMPORTANT FEATURES Characteristic of this style are the contrasting materials of upper and lower floors, oriel window on the West balanced by a first floor tripartite bay window on the East, and broad front porch with stone piers. Gabled dormers face North and South. All openings on second floor have entablature surrounds; those on first floor have flat stone lugsills. There is a single stack brick front slope brick chimney.		PHOTO MUST BE PROVIDED		
43. HISTORY AND SIGNIFICANCE See 214 Doniphan.				
44. DESCRIPTION OF ENVIRONMENT AND OUTBUILDINGS Located in a residential neighborhood consisting of late 19th and early 20th century housing stock.				
45. SOURCES OF INFORMATION Water permit # 9-0260 E. A. Carpenter 10- 24- 06				

RETURN THIS FORM WHEN COMPLETED TO:
IF ADDITIONAL SPACE IS NEEDED, ATTACH SEPARATE SHEET(S) TO THIS FORM

OFFICE OF HISTORIC PRESERVATION
P.O. BOX 176
JEFFERSON CITY, MISSOURI 65102
PH. 314-751-4096

46. PREPARED BY
C. Millstein/P. Glenn
47. ORGANIZATION
Liberty-Community Dev.
48. DATE
SPR. 86
49. REVISION DATE(S)

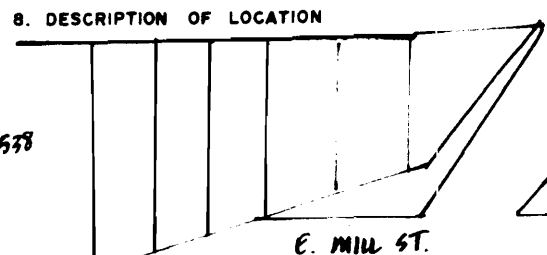




MISSOURI OFFICE OF HISTORIC PRESERVATION

ARCHITECTURAL/HISTORIC INVENTORY SURVEY FORM

CLAS003-147

1. NO. Roll F #27, 28		4. PRESENT LOCAL NAME(S) OR DESIGNATION(S) 538 E. Mill St. with Barn		1. NO. Roll F #27, 28 2. COUNTY Clay
2. COUNTY Clay		5. OTHER NAME(S)		
3. LOCATION OF NEGATIVES Liberty City Hall-Comm. Dev.				
6. SPECIFIC LEGAL LOCATION TOWNSHIP _____ RANGE _____ SECTION _____ IF CITY OR TOWN, STREET ADDRESS		16. THEMATIC CATEGORY Architecture		4. PRESENT LOCAL NAME(S) OR DESIGNATION(S) 438 E. Mill with barn
7. CITY OR TOWN IF RURAL, VICINITY Liberty, Missouri		17. DATE(S) OR PERIOD c. 1908		
8. DESCRIPTION OF LOCATION 		18. STYLE OR DESIGN Vernacular		
UTM Coordinates: A 379580 4344980 B 377440 4344700 C D		19. ARCHITECT OR ENGINEER unknown		
10. SITE () BUILDING (X) STRUCTURE () OBJECT ()		20. CONTRACTOR OR BUILDER unknown		
11. ON NATIONAL REGISTER? YES () NO (X)		21. ORIGINAL USE, IF APPARENT residence & outbuilding		
12. IS IT ELIGIBLE? YES () NO (X)		22. PRESENT USE residence & outbuilding		
13. PART OF ESTAB. HIST. DISTRICT? YES () NO (X)		23. OWNERSHIP PUBLIC () PRIVATE (X)		
14. DISTRICT POTENTIAL? YES () NO ()		24. OWNER'S NAME AND ADDRESS IF KNOWN J.B. & M.E. Brosener 538 E. Mill St.		
15. NAME OF ESTABLISHED DISTRICT		25. OPEN TO PUBLIC? YES () NO (X)		
42. FURTHER DESCRIPTION OF IMPORTANT FEATURES The wide eaves of the hip roof are supported by coupled decorative brackets. A dormer with a bellcast gable roof centered with an arched window faces South. Windows on the second story are double-hung sash with decorated lintels. The transomed entrydoor is centered under the front porch. A one story addition is located on the second floor in the NE corner of the East facade. It has (over)		26. LOCAL CONTACT PERSON OR ORGANIZATION Liberty, Mo; Community Develop.		5. OTHER NAME(S)
43. HISTORY AND SIGNIFICANCE Having a scale, elevation and floor plan similar to neighboring Shirtwaist style houses.		27. OTHER SURVEYS IN WHICH INCLUDED		
44. DESCRIPTION OF ENVIRONMENT AND OUTBUILDINGS Located in a residential neighborhood consisting of late 19th and early 20th century housing stock. A two story barn with shingled asbestos siding is located on the property. Along the West side the roof is lined with rafters.		28. NO. OF STORIES 2 1/2 29. BASEMENT? full YES (X) NO () 30. FOUNDATION MATERIAL limestone 31. WALL CONSTRUCTION frame 32. ROOF TYPE AND MATERIAL bellcast hip/asphalt 33. NO. OF BAYS FRONT 4 SIDE 4 34. WALL TREATMENT asbestos shingle 35. PLAN SHAPE irregular 36. CHANGES (EXPLAIN IN NO. 42) ADDITION (X) ALTERED () MOVED () 37. CONDITION INTERIOR unknown EXTERIOR fair 38. PRESERVATION UNDERWAY? YES () NO (X) 39. ENDANGERED? BY WHAT? YES () NO (X) 40. VISIBLE FROM PUBLIC ROAD? YES (X) NO () 41. DISTANCE FROM AND FRONTAGE ON ROAD 30'		
45. SOURCES OF INFORMATION Water permit # 9-0450 J.B. Broseman 2-8-08		46. PREPARED BY C. Millstein/P. Glenn 47. ORGANIZATION Liberty-Community Dev.		6. TOWNSHIP RANGE SECTION
RETURN THIS FORM WHEN COMPLETED TO: OFFICE OF HISTORIC PRESERVATION P.O. BOX 176 JEFFERSON CITY, MISSOURI 65102 PH. 314-751-4096		48. DATE SPR. 86 49. REVISION DATE(S)		

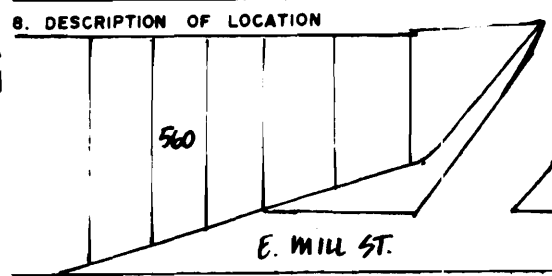
IF ADDITIONAL SPACE IS NEEDED, ATTACH SEPARATE SHEET(S) TO THIS FORM



MISSOURI OFFICE OF HISTORIC PRESERVATION

ARCHITECTURAL/HISTORIC INVENTORY SURVEY FORM

CLAS003-148

1. NO. Roll F # 26 2. COUNTY Clay 3. LOCATION OF NEGATIVES Liberty City Hall-Comm. Dev.		4. PRESENT LOCAL NAME(S) OR DESIGNATION(S) 560 E. Mill St. 5. OTHER NAME(S)		1. NO. Roll F # 26 2. COUNTY Clay 4. PRESENT LOCAL NAME(S) OR DESIGNATION(S) 560 E. Mill St.		
6. SPECIFIC LEGAL LOCATION TOWNSHIP _____ RANGE _____ SECTION _____ IF CITY OR TOWN, STREET ADDRESS _____ 7. CITY OR TOWN IF RURAL, VICINITY Liberty, Missouri 8. DESCRIPTION OF LOCATION  UTM Coordinates: A 379580 4344980 B 377440 4344700 C D		16. THEMATIC CATEGORY Architecture 17. DATE(S) OR PERIOD c. 1910 18. STYLE OR DESIGN Bungalow 19. ARCHITECT OR ENGINEER unknown 20. CONTRACTOR OR BUILDER unknown 21. ORIGINAL USE, IF APPARENT residence 22. PRESENT USE residence 23. OWNERSHIP PUBLIC () PRIVATE (X) 24. OWNER'S NAME AND ADDRESS IF KNOWN Cora H. & Georgia V. Conrad 560 E. Mill St. 25. OPEN TO PUBLIC? YES () NO (X) 26. LOCAL CONTACT PERSON OR ORGANIZATION Liberty, Mo; Community Develop. 27. OTHER SURVEYS IN WHICH INCLUDED			28. NO. OF STORIES 1 29. BASEMENT? YES (X) full NO () 30. FOUNDATION MATERIAL brick 31. WALL CONSTRUCTION frame 32. ROOF TYPE AND MATERIAL cross gable/asphalt sh. in. 33. NO. OF BAYS FRONT 2 SIDE 3 34. WALL TREATMENT wood board & batten 35. PLAN SHAPE irregular 36. CHANGES (EXPLAIN IN NO. 42) ADDITION () ALTERED () MOVED () 37. CONDITION INTERIOR unknown EXTERIOR fair 38. PRESERVATION UNDERWAY? YES () NO (X) 39. ENDANGERED? YES () BY WHAT? NO (X) 40. VISIBLE FROM PUBLIC ROAD? YES (X) NO () 41. DISTANCE FROM AND FRONTAGE ON ROAD 40'	
10. SITE () STRUCTURE () BUILDING (X) OBJECT () 11. ON NATIONAL REGISTER? YES () NO (X) 12. IS IT ELIGIBLE? YES () NO (X) 13. PART OF ESTAB. HIST. DISTRICT? YES () NO (X) 14. DISTRICT POTENTIAL? YES () NO () 15. NAME OF ESTABLISHED DISTRICT		42. FURTHER DESCRIPTION OF IMPORTANT FEATURES This small bungalow has decorative turned porch posts, but the balustrade connecting them is either missing or was never a part of the scheme. Windows are rectangular double-hung sash with plain wood moldings. A single pane window is placed in the apex of the gable end.			5. OTHER NAME(S)	
43. HISTORY AND SIGNIFICANCE Modest in scale and economical to construct, this home is characteristic of the housing built in America between 1900 and 1930.		PHOTO MUST BE PROVIDED				
44. DESCRIPTION OF ENVIRONMENT AND OUTBUILDINGS Located in a residential neighborhood consisting of late 19th and early 20th century housing stock.		45. SOURCES OF INFORMATION		6. TOWNSHIP RANGE SECTION		
RETURN THIS FORM WHEN COMPLETED TO: OFFICE OF HISTORIC PRESERVATION P.O. BOX 176 JEFFERSON CITY, MISSOURI 65102 PH. 314-751-4096		46. PREPARED BY C. Millstein/P. Glenn 47. ORGANIZATION Liberty-Community Dev. 48. DATE SPR. 86 49. REVISION DATE(S)				

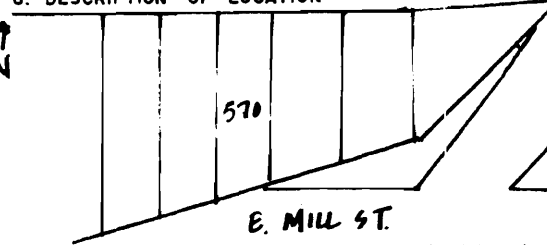
IF ADDITIONAL SPACE IS NEEDED, ATTACH SEPARATE SHEET(S) TO THIS FORM



MISSOURI OFFICE OF HISTORIC PRESERVATION

ARCHITECTURAL/HISTORIC INVENTORY SURVEY FORM

CLAS003-149

1. NO. <u>Roll F #25</u>		4. PRESENT LOCAL NAME(S) OR DESIGNATION(S) <u>570 E. Mill St.</u>		1. NO. Roll F #25	
2. COUNTY <u>Clay</u>		5. OTHER NAME(S)			2. COUNTY Clay
3. LOCATION OF <u>Liberty City Hall-Comm. Dev.</u> NEGATIVES					
6. SPECIFIC LEGAL LOCATION TOWNSHIP _____ RANGE _____ SECTION _____ IF CITY OR TOWN, STREET ADDRESS		16. THEMATIC CATEGORY <u>Architecture</u>		4. PRESENT LOCAL NAME(S) OR DESIGNATION(S) 570 E. Mill St.	
7. CITY OR TOWN IF RURAL, VICINITY <u>Liberty, Missouri</u>		17. DATE(S) OR PERIOD <u>c. 1911</u>			
8. DESCRIPTION OF LOCATION 		18. STYLE OR DESIGN <u>Folk: Gable Front & Wing</u>			
UTM Coordinates: A 379580 4344980 B 377440 4344700 C D		19. ARCHITECT OR ENGINEER <u>unknown</u>		5. OTHER NAME(S)	
		20. CONTRACTOR OR BUILDER <u>unknown</u>			
		21. ORIGINAL USE, IF APPARENT <u>residence</u>			
10. SITE () STRUCTURE () BUILDING (X) OBJECT ()		22. PRESENT USE <u>residence</u>		6. TOWNSHIP	
11. ON NATIONAL REGISTER? YES () NO (X)		23. OWNERSHIP PUBLIC () PRIVATE (X)			
12. IS IT ELIGIBLE? YES () NO (X)		24. OWNER'S NAME AND ADDRESS IF KNOWN <u>Barbara Jean Greg 570 E. Mill St.</u>			
13. PART OF ESTAB. HIST. DISTRICT? YES () NO (X)		25. OPEN TO PUBLIC? YES () NO (X)		7. RANGE	
14. DISTRICT POTENTIAL? YES () NO ()		26. LOCAL CONTACT PERSON OR ORGANIZATION <u>Liberty, Mo; Community Develop.</u>			
15. NAME OF ESTABLISHED DISTRICT		27. OTHER SURVEYS IN WHICH INCLUDED			
42. FURTHER DESCRIPTION OF IMPORTANT FEATURES <p>A bellcast gable with deep returns faces South while a truncated hip roof covers the body of the house. A low hip roof supported by plain wooden piers shelters the porch. All openings have entablature surrounds. There are two entry doors on the South facade; there are two single stack brick chimneys.</p>		<div style="border: 2px solid black; width: 100px; height: 100px; margin: 0 auto;"> <div style="position: absolute; top: 0; right: 0; bottom: 0; left: 0; border: 1px solid black; transform: rotate(45deg);"></div> <div style="position: absolute; top: 0; right: 0; bottom: 0; left: 0; border: 1px solid black; transform: rotate(-45deg);"></div> <p style="margin: 0;">PHOTO MUST BE PROVIDED</p> </div>		8. SECTION	
43. HISTORY AND SIGNIFICANCE <p>See 230 N. Leonard.</p>					
44. DESCRIPTION OF ENVIRONMENT AND OUTBUILDINGS <p>Located in a residential neighborhood consisting of late 19th and early 20th century housing stock.</p>					
45. SOURCES OF INFORMATION <p>Water permit # 9-0480 A.J.Quarles 12-16-11</p>		46. PREPARED BY <u>C. Millstein/P. Glenn</u>		9. SECTION	
RETURN THIS FORM WHEN COMPLETED TO: OFFICE OF HISTORIC PRESERVATION P.O. BOX 176 JEFFERSON CITY, MISSOURI 65102 PH. 314-751-4096		47. ORGANIZATION <u>Liberty-Community Dev.</u>			
		48. DATE <u>SPR. 86</u> 49. REVISION DATE(S)			

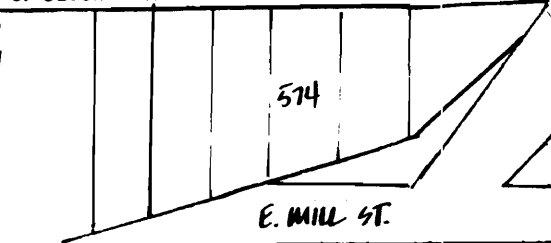

IF ADDITIONAL SPACE IS NEEDED, ATTACH SEPARATE SHEET(S) TO THIS FORM



MISSOURI OFFICE OF HISTORIC PRESERVATION

ARCHITECTURAL/HISTORIC INVENTORY SURVEY FORM

CLAS003-150

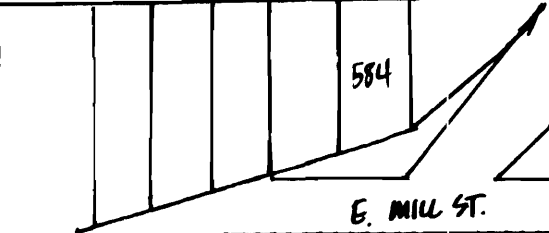
1. NO. Roll F #24		4. PRESENT LOCAL NAME(S) OR DESIGNATION(S) 574 E. Mill St.		1. NO. Roll F #24	
2. COUNTY Clay		5. OTHER NAME(S)			2. COUNTY Clay
3. LOCATION OF NEGATIVES Liberty City Hall-Comm. Dev.					
6. SPECIFIC LEGAL LOCATION TOWNSHIP _____ RANGE _____ SECTION _____ IF CITY OR TOWN, STREET ADDRESS		16. THEMATIC CATEGORY Architecture		4. PRESENT LOCAL NAME(S) OR DESIGNATION(S) 574 E. Mill St.	
7. CITY OR TOWN IF RURAL, VICINITY Liberty, Missouri		17. DATE(S) OR PERIOD c. 1911			
8. DESCRIPTION OF LOCATION 		18. STYLE OR DESIGN Folk: Gable Front & Wing		5. OTHER NAME(S)	
		19. ARCHITECT OR ENGINEER unknown			
UTM Coordinates: A 379580 4344980 B 377440 4344700 C D		20. CONTRACTOR OR BUILDER unknown		6. TOWNSHIP Clay	
		21. ORIGINAL USE, IF APPARENT residence			
10. SITE () STRUCTURE () BUILDING (X) OBJECT ()		22. PRESENT USE residence		7. RANGE	
		23. OWNERSHIP PUBLIC () PRIVATE (X)			
11. ON NATIONAL REGISTER? YES () NO (X)		24. OWNER'S NAME AND ADDRESS IF KNOWN Howard Schindler 324 Choctaw Liberty, Mo.		8. SECTION	
12. IS IT ELIGIBLE? YES () NO (X)		25. OPEN TO PUBLIC? YES () NO (X)			
13. PART OF ESTAB. HIST. DISTRICT? YES () NO (X)		26. LOCAL CONTACT PERSON OR ORGANIZATION Liberty, Mo; Community Develop.		9. RANGE	
14. DISTRICT POTENTIAL? YES () NO ()		27. OTHER SURVEYS IN WHICH INCLUDED			
15. NAME OF ESTABLISHED DISTRICT		28. NO. OF STORIES 1		10. SECTION	
		29. BASEMENT? YES (X) NO () full			
		30. FOUNDATION MATERIAL limestone		11. SECTION	
		31. WALL CONSTRUCTION frame			
		32. ROOF TYPE AND MATERIAL trunc. hip/asphalt sh.		12. SECTION	
		33. NO. OF BAYS FRONT 2 SIDE 2			
		34. WALL TREATMENT wood shiplap		13. SECTION	
		35. PLAN SHAPE rectangular			
		36. CHANGES (EXPLAIN IN NO. 42) ADDITION () ALTERED () MOVED ()		14. SECTION	
		37. CONDITION INTERIOR unknown EXTERIOR fair			
		38. PRESERVATION UNDERWAY? YES () NO (X)		15. SECTION	
		39. ENDANGERED? BY WHAT? YES () NO (X)			
		40. VISIBLE FROM PUBLIC ROAD? YES (X) NO ()		16. SECTION	
		41. DISTANCE FROM AND FRONTAGE ON ROAD 45'			
42. FURTHER DESCRIPTION OF IMPORTANT FEATURES A variant on this style of folk housing, the principal bellcast gable is joined at right angles by a truncated hip roof. The low hip over the front porch is supported by decorative wrought iron posts with connecting balustrade. Window and door surrounds are both plain and entablature. There is a single stack front slope brick chimney.				17. SECTION	
43. HISTORY AND SIGNIFICANCE See 230 N. Leonard.					
44. DESCRIPTION OF ENVIRONMENT AND OUTBUILDINGS Located in a residential neighborhood consisting of late 19th and early 20th century housing stock.				18. SECTION	
45. SOURCES OF INFORMATION Water permit # 9-0495 J. Zimmerman 12-16-11		46. PREPARED BY C. Millstein/P. Glenn			
RETURN THIS FORM WHEN COMPLETED TO: OFFICE OF HISTORIC PRESERVATION P.O. BOX 176 JEFFERSON CITY, MISSOURI 65102 PH. 314-751-4096		47. ORGANIZATION Liberty-Community Dev.		19. SECTION	
		48. DATE SPR. 86 49. REVISION DATE(S)			
IF ADDITIONAL SPACE IS NEEDED, ATTACH SEPARATE SHEET(S) TO THIS FORM					



MISSOURI OFFICE OF HISTORIC PRESERVATION

ARCHITECTURAL/HISTORIC INVENTORY SURVEY FORM

CLAS003-151

1. NO. Roll F #23		4. PRESENT LOCAL NAME(S) OR DESIGNATION(S) 584 E. Mill St.		1. NO. Roll F #23 2. COUNTY Clay 4. PRESENT LOCAL NAME(S) OR DESIGNATION(S) 584 E. Mill St.
2. COUNTY Clay		5. OTHER NAME(S)		
3. LOCATION OF Liberty City Hall- NEGATIVES Comm. Dev.				
6. SPECIFIC LEGAL LOCATION TOWNSHIP _____ RANGE _____ SECTION _____ IF CITY OR TOWN, STREET ADDRESS		16. THEMATIC CATEGORY Architecture		2. COUNTY Clay 4. PRESENT LOCAL NAME(S) OR DESIGNATION(S) 584 E. Mill St.
7. CITY OR TOWN IF RURAL, VICINITY Liberty, Missouri		17. DATE(S) OR PERIOD c. 1924		
8. DESCRIPTION OF LOCATION 		18. STYLE OR DESIGN Bungalow		
9. UTM Coordinates: A 379580 4344980 B 377440 4344700 C D		19. ARCHITECT OR ENGINEER unknown		
10. SITE () STRUCTURE () BUILDING (X) OBJECT ()		20. CONTRACTOR OR BUILDER unknown		
11. ON NATIONAL REGISTER? YES () NO (X)		21. ORIGINAL USE, IF APPARENT residence		
12. IS IT ELIGIBLE? YES () NO (X)		22. PRESENT USE residence		
13. PART OF ESTAB. HIST. DISTRICT? YES () NO (X)		23. OWNERSHIP PUBLIC () PRIVATE (X)		
14. DISTRICT POTENTIAL? YES () NO ()		24. OWNER'S NAME AND ADDRESS IF KNOWN Trustees William Jewell College		
15. NAME OF ESTABLISHED DISTRICT		25. OPEN TO PUBLIC? YES () NO (X)		
16. LOCAL CONTACT PERSON OR ORGANIZATION Liberty, Mo; Community Develop.		26. OTHER SURVEYS IN WHICH INCLUDED		
17. 42. FURTHER DESCRIPTION OF IMPORTANT FEATURES Built with a coursed limestone veneer- now painted- accented at corners with stone quoins. Openings on first floor have flat stone lintels and lugsills. The south gable end has deep returns and is filled with wood shingles and a single pane window with an entablature surround. A shed roof is supported by a single brick (over)		27. PHOTO MUST BE PROVIDED		
18. 43. HISTORY AND SIGNIFICANCE Modest in scale and economical to construct, the bungalow was a popular building type in America from 1900 to 1930.		28. 46. PREPARED BY C. Millstein/P. Glenn		
19. 44. DESCRIPTION OF ENVIRONMENT AND OUTBUILDINGS Located in a residential neighborhood consisting of late 19th and early 20th century housing stock.		29. 47. ORGANIZATION Liberty-Community Dev.		
20. 45. SOURCES OF INFORMATION Water permit # 9-0510 J.M. Daily 10-1-24		30. 48. DATE SPR. 86		
21. 49. REVISION DATE(S)		31. 46. PREPARED BY C. Millstein/P. Glenn		
22. RETURN THIS FORM WHEN COMPLETED TO: OFFICE OF HISTORIC PRESERVATION P.O. BOX 176 JEFFERSON CITY, MISSOURI 65102 PH. 314-751-4096		23. 47. ORGANIZATION Liberty-Community Dev.		
23. IF ADDITIONAL SPACE IS NEEDED, ATTACH SEPARATE SHEET(S) TO THIS FORM		24. 48. DATE SPR. 86		
24. 49. REVISION DATE(S)		25. 46. PREPARED BY C. Millstein/P. Glenn		
25. 47. ORGANIZATION Liberty-Community Dev.		26. 48. DATE SPR. 86		
26. 49. REVISION DATE(S)		27. 46. PREPARED BY C. Millstein/P. Glenn		
27. 47. ORGANIZATION Liberty-Community Dev.		28. 48. DATE SPR. 86		
28. 49. REVISION DATE(S)		29. 46. PREPARED BY C. Millstein/P. Glenn		
29. 47. ORGANIZATION Liberty-Community Dev.		30. 48. DATE SPR. 86		
30. 49. REVISION DATE(S)		31. 46. PREPARED BY C. Millstein/P. Glenn		
31. 47. ORGANIZATION Liberty-Community Dev.		32. 48. DATE SPR. 86		
32. 49. REVISION DATE(S)		33. 46. PREPARED BY C. Millstein/P. Glenn		
33. 47. ORGANIZATION Liberty-Community Dev.		34. 48. DATE SPR. 86		
34. 49. REVISION DATE(S)		35. 46. PREPARED BY C. Millstein/P. Glenn		
35. 47. ORGANIZATION Liberty-Community Dev.		36. 48. DATE SPR. 86		
36. 49. REVISION DATE(S)		37. 46. PREPARED BY C. Millstein/P. Glenn		
37. 47. ORGANIZATION Liberty-Community Dev.		38. 48. DATE SPR. 86		
38. 49. REVISION DATE(S)		39. 46. PREPARED BY C. Millstein/P. Glenn		
39. 47. ORGANIZATION Liberty-Community Dev.		40. 48. DATE SPR. 86		
40. 49. REVISION DATE(S)		41. 46. PREPARED BY C. Millstein/P. Glenn		
41. 47. ORGANIZATION Liberty-Community Dev.		42. 48. DATE SPR. 86		
42. 49. REVISION DATE(S)		43. 46. PREPARED BY C. Millstein/P. Glenn		
43. 47. ORGANIZATION Liberty-Community Dev.		44. 48. DATE SPR. 86		
44. 49. REVISION DATE(S)		45. 46. PREPARED BY C. Millstein/P. Glenn		
45. 47. ORGANIZATION Liberty-Community Dev.		46. 48. DATE SPR. 86		
46. 49. REVISION DATE(S)		47. 46. PREPARED BY C. Millstein/P. Glenn		
47. 47. ORGANIZATION Liberty-Community Dev.		48. 48. DATE SPR. 86		
48. 49. REVISION DATE(S)		49. 46. PREPARED BY C. Millstein/P. Glenn		
49. 47. ORGANIZATION Liberty-Community Dev.		50. 48. DATE SPR. 86		
50. 49. REVISION DATE(S)		51. 46. PREPARED BY C. Millstein/P. Glenn		
51. 47. ORGANIZATION Liberty-Community Dev.		52. 48. DATE SPR. 86		
52. 49. REVISION DATE(S)		53. 46. PREPARED BY C. Millstein/P. Glenn		
53. 47. ORGANIZATION Liberty-Community Dev.		54. 48. DATE SPR. 86		
54. 49. REVISION DATE(S)		55. 46. PREPARED BY C. Millstein/P. Glenn		
55. 47. ORGANIZATION Liberty-Community Dev.		56. 48. DATE SPR. 86		
56. 49. REVISION DATE(S)		57. 46. PREPARED BY C. Millstein/P. Glenn		
57. 47. ORGANIZATION Liberty-Community Dev.		58. 48. DATE SPR. 86		
58. 49. REVISION DATE(S)		59. 46. PREPARED BY C. Millstein/P. Glenn		
59. 47. ORGANIZATION Liberty-Community Dev.		60. 48. DATE SPR. 86		
60. 49. REVISION DATE(S)		61. 46. PREPARED BY C. Millstein/P. Glenn		
61. 47. ORGANIZATION Liberty-Community Dev.		62. 48. DATE SPR. 86		
62. 49. REVISION DATE(S)		63. 46. PREPARED BY C. Millstein/P. Glenn		
63. 47. ORGANIZATION Liberty-Community Dev.		64. 48. DATE SPR. 86		
64. 49. REVISION DATE(S)		65. 46. PREPARED BY C. Millstein/P. Glenn		
65. 47. ORGANIZATION Liberty-Community Dev.		66. 48. DATE SPR. 86		
66. 49. REVISION DATE(S)		67. 46. PREPARED BY C. Millstein/P. Glenn		
67. 47. ORGANIZATION Liberty-Community Dev.		68. 48. DATE SPR. 86		
68. 49. REVISION DATE(S)		69. 46. PREPARED BY C. Millstein/P. Glenn		
69. 47. ORGANIZATION Liberty-Community Dev.		70. 48. DATE SPR. 86		
70. 49. REVISION DATE(S)		71. 46. PREPARED BY C. Millstein/P. Glenn		
71. 47. ORGANIZATION Liberty-Community Dev.		72. 48. DATE SPR. 86		
72. 49. REVISION DATE(S)		73. 46. PREPARED BY C. Millstein/P. Glenn		
73. 47. ORGANIZATION Liberty-Community Dev.		74. 48. DATE SPR. 86		
74. 49. REVISION DATE(S)		75. 46. PREPARED BY C. Millstein/P. Glenn		
75. 47. ORGANIZATION Liberty-Community Dev.		76. 48. DATE SPR. 86		
76. 49. REVISION DATE(S)		77. 46. PREPARED BY C. Millstein/P. Glenn		
77. 47. ORGANIZATION Liberty-Community Dev.		78. 48. DATE SPR. 86		
78. 49. REVISION DATE(S)		79. 46. PREPARED BY C. Millstein/P. Glenn		
79. 47. ORGANIZATION Liberty-Community Dev.		80. 48. DATE SPR. 86		
80. 49. REVISION DATE(S)		81. 46. PREPARED BY C. Millstein/P. Glenn		
81. 47. ORGANIZATION Liberty-Community Dev.		82. 48. DATE SPR. 86		
82. 49. REVISION DATE(S)		83. 46. PREPARED BY C. Millstein/P. Glenn		
83. 47. ORGANIZATION Liberty-Community Dev.		84. 48. DATE SPR. 86		
84. 49. REVISION DATE(S)		85. 46. PREPARED BY C. Millstein/P. Glenn		
85. 47. ORGANIZATION Liberty-Community Dev.		86. 48. DATE SPR. 86		
86. 49. REVISION DATE(S)		87. 46. PREPARED BY C. Millstein/P. Glenn		
87. 47. ORGANIZATION Liberty-Community Dev.		88. 48. DATE SPR. 86		
88. 49. REVISION DATE(S)		89. 46. PREPARED BY C. Millstein/P. Glenn		
89. 47. ORGANIZATION Liberty-Community Dev.		90. 48. DATE SPR. 86		
90. 49. REVISION DATE(S)		91. 46. PREPARED BY C. Millstein/P. Glenn		
91. 47. ORGANIZATION Liberty-Community Dev.		92. 48. DATE SPR. 86		
92. 49. REVISION DATE(S)		93. 46. PREPARED BY C. Millstein/P. Glenn		
93. 47. ORGANIZATION Liberty-Community Dev.		94. 48. DATE SPR. 86		
94. 49. REVISION DATE(S)		95. 46. PREPARED BY C. Millstein/P. Glenn		
95. 47. ORGANIZATION Liberty-Community Dev.		96. 48. DATE SPR. 86		
96. 49. REVISION DATE(S)		97. 46. PREPARED BY C. Millstein/P. Glenn		
97. 47. ORGANIZATION Liberty-Community Dev.		98. 48. DATE SPR. 86		
98. 49. REVISION DATE(S)		99. 46. PREPARED BY C. Millstein/P. Glenn		
99. 47. ORGANIZATION Liberty-Community Dev.		100. 48. DATE SPR. 86		



MISSOURI OFFICE OF HISTORIC PRESERVATION

ARCHITECTURAL/HISTORIC INVENTORY SURVEY FORM

CLAS002-152

1. NO. Roll B #23		4. PRESENT LOCAL NAME(S) OR DESIGNATION(S) 402 Miller		1. NO. Roll B #23	
2. COUNTY Clay		5. OTHER NAME(S)			2. COUNTY Clay
3. LOCATION OF NEGATIVES Liberty City Hall-Comm. Dev.					
6. SPECIFIC LEGAL LOCATION TOWNSHIP _____ RANGE _____ SECTION _____ IF CITY OR TOWN, STREET ADDRESS		16. THEMATIC CATEGORY c. 1907		28. NO. OF STORIES 1½	
7. CITY OR TOWN IF RURAL, VICINITY Liberty, Missouri		17. DATE(S) OR PERIOD c. 1907		29. BASEMENT? YES (x) NO ()	
8. DESCRIPTION OF LOCATION <div style="display: flex; align-items: center;"> <div style="text-align: center; margin-right: 10px;"> </div> <div> <div style="border: 1px solid black; padding: 5px; margin-bottom: 5px;">402</div> <div style="border: 1px solid black; padding: 5px;">Miller</div> </div> </div>		18. STYLE OR DESIGN Bungaloid		30. FOUNDATION MATERIAL stone	
		19. ARCHITECT OR ENGINEER unknown		31. WALL CONSTRUCTION frame	
		20. CONTRACTOR OR BUILDER unknown		32. ROOF TYPE AND MATERIAL hip/asphalt shingle	
		21. ORIGINAL USE, IF APPARENT residence		33. NO. OF BAYS FRONT 2 SIDE 3	
9. COORDINATES UTM LAT _____ LONG _____		22. PRESENT USE apartment		34. WALL TREATMENT wood shingle/clapboard	
10. SITE () BUILDING (x) STRUCTURE () OBJECT ()		23. OWNERSHIP PUBLIC () PRIVATE (x)		35. PLAN SHAPE rectangular	
11. ON NATIONAL REGISTER? YES () NO (x)		24. OWNER'S NAME AND ADDRESS IF KNOWN Jerry D. and Jean Edison P.O. Box 103 Liberty, MO		36. CHANGES (EXPLAIN IN NO. 42) ADDITION () ALTERED () MOVED () none	
12. IS IT ELIGIBLE? YES () NO (x)		25. OPEN TO PUBLIC? YES () NO (x)		37. CONDITION INTERIOR unknown EXTERIOR good	
13. PART OF ESTAB. HIST. DISTRICT? YES () NO (x)		26. LOCAL CONTACT PERSON OR ORGANIZATION Liberty, MO; Community Develop.		38. PRESERVATION UNDERWAY? YES () NO (x)	
14. DISTRICT POTENTIAL? YES () NO ()		27. OTHER SURVEYS IN WHICH INCLUDED		39. ENDANGERED? BY WHAT? YES () NO (x)	
15. NAME OF ESTABLISHED DISTRICT				40. VISIBLE FROM PUBLIC ROAD? YES (x) NO ()	
				41. DISTANCE FROM AND FRONTAGE ON ROAD 15' Miller	
42. FURTHER DESCRIPTION OF IMPORTANT FEATURES A large, open porch with classically inspired posts, wraps from the west to the south of the structure. Hipped cross dormers contain leaded glass windows. Remainder of fenestration is double-hung, sash-type with simple wooden surrounds. Two brick chimneys, both side slope left.				5. OTHER NAME(S)	
43. HISTORY AND SIGNIFICANCE See 459 N. Missouri and 211 Water Street					
44. DESCRIPTION OF ENVIRONMENT AND OUTBUILDINGS Gravel drive to east. Located in a neighborhood consisting of late 19th and early 20th century housing stock.				6. TOWNSHIP	
45. SOURCES OF INFORMATION Water permit # 7-1000 8/19/07 Norton Campbell					
46. PREPARED BY C. Millstein/P. Glenn				RANGE	
47. ORGANIZATION Liberty-Community Dev.					
48. DATE 49. REVISION DATE(S) SPR. 86				SECTION	
RETURN THIS FORM WHEN COMPLETED TO: OFFICE OF HISTORIC PRESERVATION P.O. BOX 176 JEFFERSON CITY, MISSOURI 65102 PH. 314-751-4096					

IF ADDITIONAL SPACE IS NEEDED, ATTACH SEPARATE SHEET(S) TO THIS FORM



MISSOURI OFFICE OF HISTORIC PRESERVATION

ARCHITECTURAL/HISTORIC INVENTORY SURVEY FORM

CLAS002-153

1. NO. Roll B #25		4. PRESENT LOCAL NAME(S) OR DESIGNATION(S) 411 Miller		1. NO. Roll B #25	
2. COUNTY Clay		5. OTHER NAME(S)			2. COUNTY Clay
3. LOCATION OF NEGATIVES		Liberty City Hall-Comm. Dev.			
6. SPECIFIC LEGAL LOCATION TOWNSHIP _____ RANGE _____ SECTION _____ IF CITY OR TOWN, STREET ADDRESS		16. THEMATIC CATEGORY Architecture		28. NO. OF STORIES 1½	
7. CITY OR TOWN IF RURAL, VICINITY Liberty, Missouri		17. DATE(S) OR PERIOD c. 1925		29. BASEMENT? YES (x) NO ()	
8. DESCRIPTION OF LOCATION <div style="text-align: center;">↑N Liberty Miller 411</div>		18. STYLE OR DESIGN vernacular		30. FOUNDATION MATERIAL concrete block	
		19. ARCHITECT OR ENGINEER unknown		31. WALL CONSTRUCTION frame	
		20. CONTRACTOR OR BUILDER unknown		32. ROOF TYPE AND MATERIAL gable/asphalt shingle	
		21. ORIGINAL USE, IF APPARENT residence		33. NO. OF BAYS FRONT 3 SIDE 3	
9. COORDINATES LAT _____ LONG _____		22. PRESENT USE apartment		34. WALL TREATMENT weatherboard	
10. SITE () STRUCTURE () BUILDING (x) OBJECT ()		23. OWNERSHIP PUBLIC () PRIVATE (x)		35. PLAN SHAPE rectangular	
11. ON NATIONAL REGISTER? YES () NO (x)		24. OWNER'S NAME AND ADDRESS IF KNOWN Noble L. Green		36. CHANGES (EXPLAIN IN NO. 42) ADDITION () ALTERED (x) MOVED ()	
12. IS IT ELIGIBLE? YES () NO (x)		25. OPEN TO PUBLIC? YES () NO (x)		37. CONDITION unknown INTERIOR good EXTERIOR	
13. PART OF ESTAB. HIST. DISTRICT? YES () NO (x)		26. LOCAL CONTACT PERSON OR ORGANIZATION Liberty, MO; Community Develop.		38. PRESERVATION UNDERWAY? YES () NO (x)	
14. DISTRICT POTENTIAL? YES () NO ()		27. OTHER SURVEYS IN WHICH INCLUDED		39. ENDANGERED? BY WHAT? YES () NO (x)	
15. NAME OF ESTABLISHED DISTRICT		40. VISIBLE FROM PUBLIC ROAD? YES (x) NO ()		41. DISTANCE FROM AND FRONTAGE ON ROAD 20' Miller	
42. FURTHER DESCRIPTION OF IMPORTANT FEATURES An open porch supported by three brick piers and with a wood rail is located at the main or north elevation. Secondary entrance as well as exterior stairway, west elevation, are non-original. Fenestration is double-hung, sash-type with simple wooden surrounds. Brick chimney, side left.				5. OTHER NAME(S)	
43. HISTORY AND SIGNIFICANCE This residence is made of readily available materials and has a similar floor plan, elevation and scale to neighboring structures.					
44. DESCRIPTION OF ENVIRONMENT AND OUTBUILDINGS Gravel drive to east. Located in a neighborhood consisting of late 19th and early 20th century housing stock.				6. TOWNSHIP	
45. SOURCES OF INFORMATION Water permit # 7-0980 4/10/25 J. Lee					
46. PREPARED BY C. Millstein/P. Glenn				RANGE	
47. ORGANIZATION Liberty-Community Dev.					
48. DATE 49. REVISION DATE(S) SPR. 86				SECTION	
RETURN THIS FORM WHEN COMPLETED TO: OFFICE OF HISTORIC PRESERVATION P.O. BOX 176 JEFFERSON CITY, MISSOURI 65102 PH. 314-751-4096					

IF ADDITIONAL SPACE IS NEEDED, ATTACH SEPARATE SHEET(S) TO THIS FORM



CLASOOL-154

1. NO. Roll B #24		4. PRESENT LOCAL NAME(S) OR DESIGNATION(S) 412 Miller		1. NO. Roll B #24
2. COUNTY Clay		5. OTHER NAME(S)		
3. LOCATION OF NEGATIVES		Liberty City Hall-Comm. Dev.		4. PRESENT LOCAL NAME(S) OR DESIGNATION(S) 412 Miller
6. SPECIFIC LEGAL LOCATION TOWNSHIP _____ RANGE _____ SECTION _____ IF CITY OR TOWN, STREET ADDRESS		16. THEMATIC CATEGORY Architecture		
7. CITY OR TOWN IF RURAL, VICINITY Liberty, Missouri		17. DATE(S) OR PERIOD		29. BASEMENT? YES (X) NO ()
8. DESCRIPTION OF LOCATION		18. STYLE OR DESIGN Bungaloid		
<div style="border: 1px solid black; padding: 5px; text-align: center;"> </div>		19. ARCHITECT OR ENGINEER unknown		31. WALL CONSTRUCTION frame
		20. CONTRACTOR OR BUILDER unknown		
21. ORIGINAL USE, IF APPARENT residence		23. OWNERSHIP PUBLIC () PRIVATE (X)		33. NO. OF BAYS FRONT 3 SIDE 3
22. PRESENT USE residence		24. OWNER'S NAME AND ADDRESS IF KNOWN Jerry Edison P.O. Box 103 Liberty, MO		
25. OPEN TO PUBLIC? YES () NO (X)		26. LOCAL CONTACT PERSON OR ORGANIZATION Liberty, MO; Community Develop.		35. PLAN SHAPE rectangular
27. OTHER SURVEYS IN WHICH INCLUDED		29. ENDANGERED? BY WHAT? YES () NO (X)		
28. DISTRICT POTENTIAL? YES () NO ()		30. PRESERVATION UNDERWAY? YES () NO (X)		37. CONDITION INTERIOR unknown EXTERIOR good
29. NAME OF ESTABLISHED DISTRICT		31. VISIBLE FROM PUBLIC ROAD? YES (X) NO ()		
32. FURTHER DESCRIPTION OF IMPORTANT FEATURES		39. PHOTO MUST BE PROVIDED		5. OTHER NAME(S)
A modest bungaloid with only a minimum of detail. Note the classical columns flanking the recessed main entry, south elevation. Single hip dormer, south slope. Fenestration double-hung, sash-type with simple wooden surrounds. Brick chimney, side right. Non-original deck with rail, south elevation.				
43. HISTORY AND SIGNIFICANCE See 459 Missouri and 211 Water Street				RANGE
44. DESCRIPTION OF ENVIRONMENT AND OUTBUILDINGS Gravel drive to west. Located in a neighborhood consisting of late 19th and early 20th century housing stock.				
45. SOURCES OF INFORMATION		46. PREPARED BY C. Millstein/P. Glenn		47. ORGANIZATION Liberty-Community Dev.
48. DATE		49. REVISION DATE(S)		
51. IF ADDITIONAL SPACE IS NEEDED, ATTACH SEPARATE SHEET(S) TO THIS FORM		52. SPR. 86		



MISSOURI OFFICE OF HISTORIC PRESERVATION

ARCHITECTURAL/HISTORIC INVENTORY SURVEY FORM

CLAS003-155

1. I.D. # Roll B #26		4. PRESENT LOCAL NAME(S) OR DESIGNATION(S) 417 Miller		1. NO. Roll B #26	
2. COUNTY Clay		5. OTHER NAME(S)			2. COUNTY Clay
3. LOCATION OF NEGATIVES Liberty City Hall-Comm. Dev.					
6. SPECIFIC LEGAL LOCATION TOWNSHIP _____ RANGE _____ SECTION _____ IF CITY OR TOWN, STREET ADDRESS		16. THEMATIC CATEGORY Architecture		4. PRESENT LOCAL NAME(S) OR DESIGNATION(S) 417 Miller	
7. CITY OR TOWN IF RURAL, VICINITY Liberty, Missouri		17. DATE(S) OR PERIOD c. 1909			
8. DESCRIPTION OF LOCATION <div style="text-align: center;">↑ N negative Miller 417</div>		18. STYLE OR DESIGN vernacular		5. OTHER NAME(S)	
		19. ARCHITECT OR ENGINEER unknown			
9. COORDINATES LAT _____ LONG _____		20. CONTRACTOR OR BUILDER unknown		6. TOWNSHIP	
		21. ORIGINAL USE, IF APPARENT residence			
10. SITE () STRUCTURE () BUILDING (X) OBJECT ()		22. PRESENT USE residence		RANGE	
		23. OWNERSHIP PUBLIC () PRIVATE (X)			
11. ON NATIONAL REGISTER? YES () NO (X)		24. OWNER'S NAME AND ADDRESS IF KNOWN E.J. and Griffith Freeze		SECTION	
		25. OPEN TO PUBLIC? YES () NO (X)			
12. IS IT ELIGIBLE? YES () NO (X)		26. LOCAL CONTACT PERSON OR ORGANIZATION Liberty, MO; Community Develop.		7. TOWNSHIP	
		27. OTHER SURVEYS IN WHICH INCLUDED			
13. PART OF ESTAB. HIST. DISTRICT? YES () NO (X)		28. NO. OF STORIES 2 1/2		8. TOWNSHIP	
		29. BASEMENT? YES (X) NO ()			
14. DISTRICT POTENTIAL? YES () NO ()		30. FOUNDATION MATERIAL stone		9. TOWNSHIP	
		31. WALL CONSTRUCTION frame			
15. NAME OF ESTABLISHED DISTRICT		32. ROOF TYPE AND MATERIAL hip/asphalt shingle		10. TOWNSHIP	
		33. NO. OF BAYS FRONT 2 SIDE 3			
42. FURTHER DESCRIPTION OF IMPORTANT FEATURES North or main elevation contains an open porch with classically inspired columns and portions of the original wood railing. Fenestration double-hung, sash-type with simple entablature surrounds. North fenestration flanked by wood shutters. Hipped dormers, north and south slope; shed dormers, east and west slope.		34. WALL TREATMENT asbestos shingle		11. TOWNSHIP	
		35. PLAN SHAPE rectangular			
43. HISTORY AND SIGNIFICANCE This residence is made of readily available materials and has a similar floor plan, elevation and scale to neighboring structures.		36. CHANGES (EXPLAIN IN NO. 42) ADDITION () ALTERED () MOVED () none		12. TOWNSHIP	
		37. CONDITION INTERIOR unknown EXTERIOR good			
44. DESCRIPTION OF ENVIRONMENT AND OUTBUILDINGS Picket fence surrounds property. Alley to east. Located in a neighborhood consisting of late 19th and early 20th century housing stock.		38. PRESERVATION UNDERWAY? YES () NO (X)		13. TOWNSHIP	
		39. ENDANGERED? BY WHAT? YES () NO (X)			
45. SOURCES OF INFORMATION Water permit # 7-0970 4/26/09 Mrs. L.W. Shore		40. VISIBLE FROM PUBLIC ROAD? YES (X) NO ()		14. TOWNSHIP	
		41. DISTANCE FROM AND FRONTAGE ON ROAD 15' Miller			
46. PREPARED BY C. Millstein/P. Glenn		47. ORGANIZATION Liberty-Community Dev.		15. TOWNSHIP	
		48. DATE 49. REVISION DATE(S) SPR. 86			
RETURN THIS FORM WHEN COMPLETED TO: OFFICE OF HISTORIC PRESERVATION P.O. BOX 176 JEFFERSON CITY, MISSOURI 65102 PH. 314-751-4096					



MISSOURI OFFICE OF HISTORIC PRESERVATION

ARCHITECTURAL/HISTORIC INVENTORY SURVEY FORM

CLAS002-156

1. NO. Roll B #27		4. PRESENT LOCAL NAME(S) OR DESIGNATION(S) 425 Miller		1. NO. Roll B #27
2. COUNTY Clay		5. OTHER NAME(S)		
3. LOCATION OF NEGATIVES Liberty City Hall-Comm. Dev.		16. THEMATIC CATEGORY Architecture		4. PRESENT LOCAL NAME(S) OR DESIGNATION(S) 425 Miller
6. SPECIFIC LEGAL LOCATION TOWNSHIP _____ RANGE _____ SECTION _____ IF CITY OR TOWN, STREET ADDRESS		17. DATE(S) OR PERIOD c. 1907		
7. CITY OR TOWN IF RURAL, VICINITY Liberty, Missouri		18. STYLE OR DESIGN vernacular		6. TOWNSHIP Clay
8. DESCRIPTION OF LOCATION ↑N light house Miller 425		19. ARCHITECT OR ENGINEER unknown		
		20. CONTRACTOR OR BUILDER unknown		8. TOWNSHIP Clay
		21. ORIGINAL USE, IF APPARENT residence		
		22. PRESENT USE residence		10. TOWNSHIP Clay
		23. OWNERSHIP PUBLIC () PRIVATE (X)		
		24. OWNER'S NAME AND ADDRESS IF KNOWN Eric and Sharon Nyman		12. TOWNSHIP Clay
9. COORDINATES LAT _____ LONG _____		25. OPEN TO PUBLIC? YES () NO (X)		
10. SITE () BUILDING (X) STRUCTURE () OBJECT ()		26. LOCAL CONTACT PERSON OR ORGANIZATION Liberty, MO; Community Develop.		14. TOWNSHIP Clay
11. ON NATIONAL REGISTER? YES () NO (X)		27. OTHER SURVEYS IN WHICH INCLUDED		
12. IS IT ELIGIBLE? YES () NO (X)				16. TOWNSHIP Clay
13. PART OF ESTAB. HIST. DISTRICT? YES () NO (X)				
14. DISTRICT POTENTIAL? YES () NO ()				18. TOWNSHIP Clay
15. NAME OF ESTABLISHED DISTRICT				
42. FURTHER DESCRIPTION OF IMPORTANT FEATURES Open porch, north elevation, supported by classically inspired columns resting on stone plinths. Fenestration is double-hung, sash-type with simple entablature surrounds. Three gabled dormers on west and east slope. open shed roof porch to south. West elevation has been altered. Brick chimney, side left.		40. VISIBLE FROM PUBLIC ROAD? YES (X) NO ()		20. TOWNSHIP Clay
		41. DISTANCE FROM AND FRONTAGE ON ROAD 30' Miller		
43. HISTORY AND SIGNIFICANCE This residence is made of readily available materials and has a similar floor plan, elevation and scale to neighboring structures.		46. PREPARED BY C. Millstein/P. Glenn		22. TOWNSHIP Clay
		47. ORGANIZATION Liberty-Community Dev.		
44. DESCRIPTION OF ENVIRONMENT AND OUTBUILDINGS Alley to west. Located in a neighborhood consisting of late 19th and early 20th century housing stock.		48. DATE SPR. 86		24. TOWNSHIP Clay
45. SOURCES OF INFORMATION Water permit # 7-0960 6/25/07 Prof. John E. Davis		49. REVISION DATE(S)		
RETURN THIS FORM WHEN COMPLETED TO: OFFICE OF HISTORIC PRESERVATION P.O. BOX 176 JEFFERSON CITY, MISSOURI 65102 PH. 314-751-4096				26. TOWNSHIP Clay
IF ADDITIONAL SPACE IS NEEDED, ATTACH SEPARATE SHEET(S) TO THIS FORM				



MISSOURI OFFICE OF HISTORIC PRESERVATION

ARCHITECTURAL/HISTORIC INVENTORY SURVEY FORM

CLAS003-157

1. NO. Roll B #28		4. PRESENT LOCAL NAME(S) OR DESIGNATION(S) 433 Miller		1. NO. Roll B #28		
2. COUNTY Clay		5. OTHER NAME(S)			2. COUNTY Clay	
3. LOCATION OF NEGATIVES Liberty City Hall-Comm. Dev.		16. THEMATIC CATEGORY Architecture		28. NO. OF STORIES 2		4. PRESENT LOCAL NAME(S) OR DESIGNATION(S) 433 Miller
6. SPECIFIC LEGAL LOCATION TOWNSHIP _____ RANGE _____ SECTION _____ IF CITY OR TOWN, STREET ADDRESS _____		17. DATE(S) OR PERIOD c. 1906		29. BASEMENT? YES (X) NO ()		
7. CITY OR TOWN IF RURAL, VICINITY Liberty, Missouri		18. STYLE OR DESIGN Prairie		30. FOUNDATION MATERIAL stone		6. TOWNSHIP RANGE SECTION
8. DESCRIPTION OF LOCATION <div style="border: 1px solid black; padding: 5px; margin-top: 10px;"> ↑N negative Miller 433 </div>		19. ARCHITECT OR ENGINEER unknown		31. WALL CONSTRUCTION masonry/frame		
		20. CONTRACTOR OR BUILDER unknown		32. ROOF TYPE AND MATERIAL hip/asphalt shingle		
9. COORDINATES UTM LAT _____ LONG _____		21. ORIGINAL USE, IF APPARENT residence		33. NO. OF BAYS FRONT 3 SIDE 3		
10. SITE () BUILDING (X) STRUCTURE () OBJECT ()		22. PRESENT USE residence		34. WALL TREATMENT stucco/brick		
11. ON NATIONAL REGISTER? YES () NO (X)		23. OWNERSHIP PUBLIC () PRIVATE (X)		35. PLAN SHAPE irregular		
12. IS IT ELIGIBLE? YES () NO (X)		24. OWNER'S NAME AND ADDRESS IF KNOWN Allen and Edna Mae Miller		36. CHANGES (EXPLAIN IN NO. 42) ADDITION () ALTERED (X) MOVED ()		
13. PART OF ESTAB. HIST. DISTRICT? YES () NO (X)		25. OPEN TO PUBLIC? YES () NO (X)		37. CONDITION INTERIOR unknown EXTERIOR good		
14. DISTRICT POTENTIAL? YES () NO ()		26. LOCAL CONTACT PERSON OR ORGANIZATION Liberty, MO; Community Develop.		38. PRESERVATION UNDERWAY? YES () NO (X)		
15. NAME OF ESTABLISHED DISTRICT		27. OTHER SURVEYS IN WHICH INCLUDED		39. ENDANGERED? BY WHAT? YES () NO (X)		
42. FURTHER DESCRIPTION OF IMPORTANT FEATURES The low pitched hip roof with widely overhanging eaves, two stories, and emphasis on horizontal lines are all hallmarks of the Prairie Style home. Fenestration is both casement and double-hung, sash-type. Oversize brackets and columns further dominate this structure. Wrought-iron supports of the north porch to main entry are non-original(?). Secondary entrance, east elevation.		40. VISIBLE FROM PUBLIC ROAD? YES (X) NO ()		41. DISTANCE FROM AND FRONTAGE ON ROAD 30' Miller		
43. HISTORY AND SIGNIFICANCE This type of design is one of the few indigenous American styles. Frank Lloyd Wright is the acknowledged master of the Prairie House. The style in its vernacular form spread throughout the country by pattern books published in the Midwest. It is among the more short-lived styles, having grown, flourished, and declined in the years between 1900 and 1920.		<div style="border: 2px solid black; padding: 20px; text-align: center;"> PHOTO MUST BE PROVIDED </div>		5. OTHER NAME(S)		
44. DESCRIPTION OF ENVIRONMENT AND OUTBUILDINGS Cement drive and alley to west. Located in a neighborhood consisting of late 19th and early 20th century housing stock.				6. TOWNSHIP		
45. SOURCES OF INFORMATION Water permit # 7-1103 6/16/06 Miller Hall		46. PREPARED BY C. Millstein/P. Glenn		47. ORGANIZATION Liberty-Community Dev.		
48. DATE SPR. 86		49. REVISION DATE(S)		RETURN THIS FORM WHEN COMPLETED TO: OFFICE OF HISTORIC PRESERVATION P.O. BOX 176 JEFFERSON CITY, MISSOURI 65102 PH. 314-751-4096		

IF ADDITIONAL SPACE IS NEEDED, ATTACH SEPARATE SHEET(S) TO THIS FORM



MISSOURI OFFICE OF HISTORIC PRESERVATION

ARCHITECTURAL/HISTORIC INVENTORY SURVEY FORM

CLAS002-158

1. NO. Roll B #29		4. PRESENT LOCAL NAME(S) OR DESIGNATION(S) 439 Miller		1. NO. Roll B #29
2. COUNTY Clay		5. OTHER NAME(S)		
3. LOCATION OF NEGATIVES Liberty City Hall-Comm. Dev.		16. THEMATIC CATEGORY Architecture		4. PRESENT LOCAL NAME(S) OR DESIGNATION(S) 439 Miller
6. SPECIFIC LEGAL LOCATION TOWNSHIP _____ RANGE _____ SECTION _____ IF CITY OR TOWN, STREET ADDRESS		17. DATE(S) OR PERIOD c. 1912		
7. CITY OR TOWN IF RURAL, VICINITY Liberty, Missouri		18. STYLE OR DESIGN vernacular		6. TOWNSHIP
8. DESCRIPTION OF LOCATION Miller		19. ARCHITECT OR ENGINEER unknown		
<div style="display: flex; align-items: center;"> <div style="border: 1px solid black; width: 100px; height: 100px; position: relative; margin-right: 10px;"> <div style="position: absolute; top: 0; left: 0; width: 100%; height: 100%; background: linear-gradient(to top right, transparent 49%, black 49%, black 51%, transparent 51%);"></div> <div style="position: absolute; top: 50%; left: 50%; transform: translate(-50%, -50%); font-size: 2em;">N</div> </div> <div style="border: 1px solid black; width: 100px; height: 100px; position: relative;"> <div style="position: absolute; top: 50%; left: 50%; transform: translate(-50%, -50%); font-size: 2em;">Jewel</div> </div> </div>		20. CONTRACTOR OR BUILDER unknown		SECTION
9. COORDINATES LAT _____ LONG _____ UTM _____		21. ORIGINAL USE, IF APPARENT residence		
10. SITE () STRUCTURE () BUILDING (x) OBJECT ()		22. PRESENT USE residence		7. TOWNSHIP
11. ON NATIONAL REGISTER? YES () NO (x)		23. OWNERSHIP PUBLIC () PRIVATE (x)		
12. IS IT ELIGIBLE? YES () NO (x)		24. OWNER'S NAME AND ADDRESS IF KNOWN Donald E. and Mary Kimmel 917 W. Liberty Drive, Liberty		SECTION
13. PART OF ESTAB. HIST. DISTRICT? YES () NO (x)		25. OPEN TO PUBLIC? YES () NO (x)		
14. DISTRICT POTENTIAL? YES () NO ()		26. LOCAL CONTACT PERSON OR ORGANIZATION Liberty, MO; Community Develop.		8. TOWNSHIP
15. NAME OF ESTABLISHED DISTRICT		27. OTHER SURVEYS IN WHICH INCLUDED		
42. FURTHER DESCRIPTION OF IMPORTANT FEATURES A wide open porch supported by brick piers fronts this vernacular home. Fenestration is double-hung, sash-type with relieving arches and stone sills throughout. Griel bay, second story, north elevation, west end. Shed addition to rear. Straddle ridge brick chimney.		28. NO. OF STORIES 2 1/2 29. BASEMENT? YES (x) NO () 30. FOUNDATION MATERIAL stone 31. WALL CONSTRUCTION masonry 32. ROOF TYPE AND MATERIAL gable/asphalt shingle 33. NO. OF BAYS FRONT 2 SIDE 3 34. WALL TREATMENT brick 35. PLAN SHAPE rectangular 36. CHANGES (EXPLAIN IN NO. 42) ADDITION () ALTERED () MOVED () none 37. CONDITION INTERIOR unknown EXTERIOR good 38. PRESERVATION UNDERWAY? YES () NO (x) 39. ENDANGERED? BY WHAT? YES () NO (x) 40. VISIBLE FROM PUBLIC ROAD? YES (x) NO () 41. DISTANCE FROM AND FRONTAGE ON ROAD 30' Miller		9. TOWNSHIP
43. HISTORY AND SIGNIFICANCE This residence is made of readily available materials and has a similar floor plan, elevation and scale to neighboring structures.		<div style="border: 2px solid black; width: 100%; height: 100%; text-align: center; font-size: 2em;"> PHOTO MUST BE PROVIDED </div>		
44. DESCRIPTION OF ENVIRONMENT AND OUTBUILDINGS Alley to east. Located in a neighborhood consisting of late 19th and early 20th century architecture.		45. SOURCES OF INFORMATION Water permit # 7-0950 6/08/12 Robert M. Preston		SECTION
46. PREPARED BY C. Millstein/P. Glenn		47. ORGANIZATION Liberty-Community Dev.		
48. DATE SPR. 86		49. REVISION DATE(S)		SECTION
RETURN THIS FORM WHEN COMPLETED TO: OFFICE OF HISTORIC PRESERVATION P.O. BOX 176 JEFFERSON CITY, MISSOURI 65102 PH. 314-751-4096		50. RETURN DATE		
IF ADDITIONAL SPACE IS NEEDED, ATTACH SEPARATE SHEET(S) TO THIS FORM		51. RETURN DATE		SECTION



MISSOURI OFFICE OF HISTORIC PRESERVATION

ARCHITECTURAL/HISTORIC INVENTORY SURVEY FORM

CLH2003-159

1. NO. Roll b #30		4. PRESENT LOCAL NAME(S) OR DESIGNATION(S) 440 Miller		1. NO. Roll B #30	
2. COUNTY Clay		5. OTHER NAME(S)			2. COUNTY Clay
3. LOCATION OF NEGATIVES Liberty City Hall-Comm. Dev.					
6. SPECIFIC LEGAL LOCATION TOWNSHIP _____ RANGE _____ SECTION _____ IF CITY OR TOWN, STREET ADDRESS		16. THEMATIC CATEGORY Architecture		4. PRESENT LOCAL NAME(S) OR DESIGNATION(S) 440 Miller	
7. CITY OR TOWN IF RURAL, VICINITY Liberty, Missouri		17. DATE(S) OR PERIOD c. 1907			
8. DESCRIPTION OF LOCATION Miller Jewell 440		18. STYLE OR DESIGN Bungaloid			
9. COORDINATES LAT _____ LONG _____		19. ARCHITECT OR ENGINEER unknown		5. OTHER NAME(S)	
10. SITE () STRUCTURE () BUILDING (X) OBJECT ()		20. CONTRACTOR OR BUILDER unknown			
11. ON NATIONAL REGISTER? YES () NO (X)		21. ORIGINAL USE, IF APPARENT residence			
12. IS IT ELIGIBLE? YES () NO (X)		22. PRESENT USE residence		6. TOWNSHIP	
13. PART OF ESTAB. HIST. DISTRICT? YES () NO (X)		23. OWNERSHIP PUBLIC () PRIVATE (X)			
14. DISTRICT POTENTIAL? YES () NO ()		24. OWNER'S NAME AND ADDRESS IF KNOWN			
15. NAME OF ESTABLISHED DISTRICT		25. OPEN TO PUBLIC? YES () NO (X)		7. RANGE	
42. FURTHER DESCRIPTION OF IMPORTANT FEATURES This bungaloid has a wrap around open porch with classically inspired columns and a wood rail. Far west end of porch has been enclosed. Cross hip dormers with ribbon fenestration. Windows are double-hung, sash-type with simple wooden surrounds. Brick chimney, rear slope.		26. LOCAL CONTACT PERSON OR ORGANIZATION Liberty, MO; Community Develop.			
43. HISTORY AND SIGNIFICANCE See 459 Missouri and 211 Water Street		27. OTHER SURVEYS IN WHICH INCLUDED			
44. DESCRIPTION OF ENVIRONMENT AND OUTBUILDINGS Located on an expansive lawn in a neighborhood consisting of late 19th and early 20th century housing stock.		28. NO. OF STORIES 1 1/2		8. SECTION	
45. SOURCES OF INFORMATION Water permit #7-1070 6/25/07 Mrs. R.D. Turpin		29. BASEMENT? YES (X) NO ()			
46. PREPARED BY C. Millstein/P. Glenn		30. FOUNDATION MATERIAL stone			
47. ORGANIZATION Liberty-Community Dev.		31. WALL CONSTRUCTION frame		9. SECTION	
48. DATE SPR. 86		32. ROOF TYPE AND MATERIAL hip/asphalt shingle			
49. REVISION DATE(S)		33. NO. OF BAYS FRONT 2 SIDE 3			
RETURN THIS FORM WHEN COMPLETED TO: OFFICE OF HISTORIC PRESERVATION P.O. BOX 176 JEFFERSON CITY, MISSOURI 65102 PH 314-751-4096		34. WALL TREATMENT weatherboard/clapboard			
		35. PLAN SHAPE rectangular			
		36. CHANGES (EXPLAIN IN NO. 42) ADDITION () ALTERED (X) MOVED ()			
		37. CONDITION INTERIOR unknown EXTERIOR good			
		38. PRESERVATION UNDERWAY? YES () NO (X)			
		39. ENDANGERED? BY WHAT? YES () NO (X)			
		40. VISIBLE FROM PUBLIC ROAD? YES (X) NO ()			
		41. DISTANCE FROM AND FRONTAGE ON ROAD 60' Miller			

PHOTO
MUST
BE
PROVIDED



MISSOURI OFFICE OF HISTORIC PRESERVATION

ARCHITECTURAL/HISTORIC INVENTORY SURVEY FORM

CLAS002-160

1. NO. Roll B #32		4. PRESENT LOCAL NAME(S) OR DESIGNATION(S) 449 Miller		1. NO. Roll B #32	
2. COUNTY Clay		5. OTHER NAME(S)			2. COUNTY Clay
3. LOCATION OF NEGATIVES Liberty City Hall-Comm. Dev.		16. THEMATIC CATEGORY Architecture			
6. SPECIFIC LEGAL LOCATION TOWNSHIP _____ RANGE _____ SECTION _____ IF CITY OR TOWN, STREET ADDRESS		17. DATE(S) OR PERIOD c. 1910		5. OTHER NAME(S)	
7. CITY OR TOWN IF RURAL, VICINITY Liberty, Missouri		18. STYLE OR DESIGN Vernacular: American 4-Square			6. TOWNSHIP
8. DESCRIPTION OF LOCATION Miller		19. ARCHITECT OR ENGINEER unknown			
9. COORDINATES LAT _____ LONG _____ UTM _____		20. CONTRACTOR OR BUILDER unknown		SECTION	
10. SITE () STRUCTURE () BUILDING (X) OBJECT ()		21. ORIGINAL USE, IF APPARENT residence			
11. ON NATIONAL REGISTER? YES () NO (X) 12. IS IT ELIGIBLE? YES () NO (X)		22. PRESENT USE residence			
13. PART OF ESTAB. HIST. DISTRICT? YES () NO (X) 14. DISTRICT POTENTIAL? YES () NO ()		23. OWNERSHIP PUBLIC () PRIVATE (X) 24. OWNER'S NAME AND ADDRESS IF KNOWN E.C. and Velma C. Schultze		7. TOWNSHIP	
15. NAME OF ESTABLISHED DISTRICT		25. OPEN TO PUBLIC? YES () NO (X)			RANGE
42. FURTHER DESCRIPTION OF IMPORTANT FEATURES Screened-in porch with classically inspired piers and a wide entablature, north elevation, probably non-original. Medium hip roof is subtly flared, creating a prominent eave. Fenestration double-hung, sash-type with simple wooden surrounds. Projecting bay, first-story, west elevation. Shed dormer, north slope.		26. LOCAL CONTACT PERSON OR ORGANIZATION Liberty, MO; Community Develop.			
43. HISTORY AND SIGNIFICANCE Of a type similar to the Shirtwaist house, this residence is made of readily available material and has a similar floorplan, elevation and scale.		27. OTHER SURVEYS IN WHICH INCLUDED			
44. DESCRIPTION OF ENVIRONMENT AND OUTBUILDINGS Alley to west. Located in a neighborhood consisting of late 19th and early 20th century housing stock.		28. NO. OF STORIES 2 1/2 29. BASEMENT? YES (X) NO () 30. FOUNDATION MATERIAL stone 31. WALL CONSTRUCTION frame 32. ROOF TYPE AND MATERIAL hip/asphalt shingle 33. NO. OF BAYS FRONT 2 SIDE 2 34. WALL TREATMENT clapboard 35. PLAN SHAPE square 36. CHANGES (EXPLAIN IN NO. 42) ADDITION () ALTERED (X) MOVED () 37. CONDITION INTERIOR unknown EXTERIOR good 38. PRESERVATION UNDERWAY? YES () NO (X) 39. ENDANGERED? BY WHAT? YES () NO (X) 40. VISIBLE FROM PUBLIC ROAD? YES (X) NO () 41. DISTANCE FROM AND FRONTAGE ON ROAD 30' Miller			
45. SOURCES OF INFORMATION		46. PREPARED BY C. Millstein/P. Glenn 47. ORGANIZATION Liberty-Community Dev. 48. DATE SPR. 86 49. REVISION DATE(S)		8. TOWNSHIP	
RETURN THIS FORM WHEN COMPLETED TO: OFFICE OF HISTORIC PRESERVATION P.O. BOX 176 JEFFERSON CITY, MISSOURI 65102 PH 314-751-4092		PHOTO MUST BE PROVIDED			RANGE
IF ADDITIONAL SPACE IS NEEDED, ATTACH SEPARATE SHEET(S) TO THIS FORM		5. OTHER NAME(S)			



MISSOURI OFFICE OF HISTORIC PRESERVATION

ARCHITECTURAL/HISTORIC INVENTORY SURVEY FORM

CLAS002-1001

1. NO. Roll B #34		4. PRESENT LOCAL NAME(S) OR DESIGNATION(S) 455 Miller		1. NO. Roll B #34	
2. COUNTY Clay		5. OTHER NAME(S)			2. COUNTY Clay
3. LOCATION OF <u>Liberty</u> NEGATIVES <u>City Hall-Comm. Dev.</u>		16. THEMATIC CATEGORY Architecture			
6. SPECIFIC LEGAL LOCATION TOWNSHIP _____ RANGE _____ SECTION _____ IF CITY OR TOWN, STREET ADDRESS _____		17. DATE(S) OR PERIOD c. 1907		5. OTHER NAME(S)	
7. CITY OR TOWN IF RURAL, VICINITY Liberty, Missouri		18. STYLE OR DESIGN Vernacular: American 4 Square			6. TOWNSHIP RANGE SECTION
8. DESCRIPTION OF LOCATION <div style="text-align: center; font-size: 1.5em;">Miller</div> <div style="display: flex; justify-content: space-around; align-items: center;"> <div style="border: 1px solid black; width: 100px; height: 100px; position: relative;"> <div style="position: absolute; top: 0; right: 0; font-size: 0.8em;">455</div> <div style="position: absolute; left: 0; bottom: 0; transform: rotate(-90deg); font-size: 0.8em;">Jewell</div> </div> <div style="text-align: center; margin-top: 20px;"> <div style="font-size: 1.5em;">↑</div> <div>N</div> </div> </div>		19. ARCHITECT OR ENGINEER unknown			
9. COORDINATES UTM LAT _____ LONG _____		20. CONTRACTOR OR BUILDER unknown			
10. SITE () STRUCTURE () BUILDING (X) OBJECT ()		21. ORIGINAL USE, IF APPARENT residence		28. NO. OF STORIES <u>2 1/2</u>	
11. ON NATIONAL REGISTER ? YES () NO (X)		22. PRESENT USE residence			29. BASEMENT ? YES (X) NO ()
12. IS IT ELIGIBLE ? YES () NO (X)		23. OWNERSHIP PUBLIC () PRIVATE (X)			
13. PART OF ESTAB. HIST. DISTRICT ? YES () NO (X)		24. OWNER'S NAME AND ADDRESS IF KNOWN W.E. and Alice M. Flanigan			
14. DISTRICT POTENTIAL ? YES () NO ()		25. OPEN TO PUBLIC ? YES () NO (X)		30. FOUNDATION MATERIAL brick	
15. NAME OF ESTABLISHED DISTRICT		26. LOCAL CONTACT PERSON OR ORGANIZATION Liberty, MO; Community Develop.			31. WALL CONSTRUCTION frame
42. FURTHER DESCRIPTION OF IMPORTANT FEATURES Very similar to 449 Miller. Medium hip roof is flared creating a wide eave. Original open porch, north elevation, kept intact including classically inspired columns and wooden railing. Projecting bay, 1st floor, east elevation. Fenestration double-hung, sash-type with simple wooden surrounds and wooden shutters. Bellcast gable dormer, north elevation.		27. OTHER SURVEYS IN WHICH INCLUDED			
43. HISTORY AND SIGNIFICANCE See 449 Miller		40. VISIBLE FROM PUBLIC ROAD ? YES (X) NO ()			
44. DESCRIPTION OF ENVIRONMENT AND OUTBUILDINGS Gravel drive to south leading to a one bay shiplap garage. Located in a neighborhood consisting of late 19th and early 20th century housing stock.		41. DISTANCE FROM AND FRONTAGE ON ROAD 25' Miller		32. ROOF TYPE AND MATERIAL bellcast hip/asp. shingle	
45. SOURCES OF INFORMATION Water permit # 7-1080 6/25/07 W.E. Flanigan.		46. PREPARED BY C. Millstein/P. Glenn			33. NO. OF BAYS FRONT 2 SIDE 3
RETURN THIS FORM WHEN COMPLETED TO: OFFICE OF HISTORIC PRESERVATION P.O. BOX 176 JEFFERSON CITY, MISSOURI 65102 PH. 314-751-4096		47. ORGANIZATION Liberty-Community Dev.			
IF ADDITIONAL SPACE IS NEEDED, ATTACH SEPARATE SHEET(S) TO THIS FORM		48. DATE <u>SPR. 86</u> 49. REVISION DATE(S)			

PHOTO
MUST
BE
PROVIDED



MISSOURI OFFICE OF HISTORIC PRESERVATION

ARCHITECTURAL/HISTORIC INVENTORY SURVEY FORM

CLAS003-162

1. NO. Roll C #22		4. PRESENT LOCAL NAME(S) OR DESIGNATION(S) 202 Mississippi		1. NO. Roll C #22
2. COUNTY Clay		5. OTHER NAME(S)		
3. LOCATION OF NEGATIVES Liberty City Hall-Comm. Dev.				2. COUNTY Clay
6. SPECIFIC LEGAL LOCATION TOWNSHIP _____ RANGE _____ SECTION _____ IF CITY OR TOWN, STREET ADDRESS		16. THEMATIC CATEGORY Architecture		
7. CITY OR TOWN IF RURAL, VICINITY Liberty, Missouri		17. DATE(S) OR PERIOD c. 1906		4. PRESENT LOCAL NAME(S) OR DESIGNATION(S) 202 Mississippi
8. DESCRIPTION OF LOCATION 202 Mississippi Leeward ↑ N		18. STYLE OR DESIGN vernacular		
9. COORDINATES LAT _____ LONG _____		19. ARCHITECT OR ENGINEER unknown		5. OTHER NAME(S)
10. SITE () STRUCTURE () BUILDING (X) OBJECT ()		20. CONTRACTOR OR BUILDER unknown		
11. ON NATIONAL REGISTER? YES () NO (X)		21. ORIGINAL USE, IF APPARENT residence		6. TOWNSHIP
12. IS IT ELIGIBLE? YES () NO (X)		22. PRESENT USE residence		
13. PART OF ESTAB. HIST. DISTRICT? YES () NO (X)		23. OWNERSHIP PUBLIC () PRIVATE (X)		RANGE
14. DISTRICT POTENTIAL? YES () NO ()		24. OWNER'S NAME AND ADDRESS IF KNOWN		
15. NAME OF ESTABLISHED DISTRICT		25. OPEN TO PUBLIC? YES () NO (X)		SECTION
42. FURTHER DESCRIPTION OF IMPORTANT FEATURES This large vernacular home is dominated by a wide open porch supported by brick piers. A prominent gabled dormer is also located at the north elevation. Wood modillions and brick quoins are found on this structure as well as stone sills and lintels on the first floor. Stone foundation has arched openings with stone voussoirs. Openings have been cemented in.		26. LOCAL CONTACT PERSON OR ORGANIZATION Liberty, MO; Community Develop.		
43. HISTORY AND SIGNIFICANCE This residence is made of readily available materials and has a similar floor plan, elevation and scale to neighboring structures.		27. OTHER SURVEYS IN WHICH INCLUDED		
44. DESCRIPTION OF ENVIRONMENT AND OUTBUILDINGS Located in a neighborhood consisting of late 19th and early 20th century housing stock.		28. NO. OF STORIES 2 1/2		
45. SOURCES OF INFORMATION Water permit # 7-1420 6/08/06 J. Lawyer		29. BASEMENT? YES (X) NO ()		
RETURN THIS FORM WHEN COMPLETED TO: OFFICE OF HISTORIC PRESERVATION P.O. BOX 176 JEFFERSON CITY, MISSOURI 65102 PH. 314-751-4096		30. FOUNDATION MATERIAL stone		
		31. WALL CONSTRUCTION masonry		
		32. ROOF TYPE AND MATERIAL hip/asphalt shingle		
		33. NO. OF BAYS FRONT 2 SIDE 3		
		34. WALL TREATMENT brick/clapboard		
		35. PLAN SHAPE rectangular		
		36. CHANGES (EXPLAIN IN NO. 42) none		
		37. CONDITION INTERIOR _____ EXTERIOR good		
		38. PRESERVATION UNDERWAY? YES () NO (X)		
		39. ENDANGERED? BY WHAT? YES () NO (X)		
		40. VISIBLE FROM PUBLIC ROAD? YES (X) NO ()		
		41. DISTANCE FROM AND FRONTAGE ON ROAD 30' Mississippi		
		46. PREPARED BY C. Millstein/P. Glenn		
		47. ORGANIZATION Liberty-Community Dev.		
		48. DATE SPR. 86		
		49. REVISION DATE(S)		



MISSOURI OFFICE OF HISTORIC PRESERVATION

ARCHITECTURAL/HISTORIC INVENTORY SURVEY FORM

CLAS002-163

1. NO. Roll C #20		4. PRESENT LOCAL NAME(S) OR DESIGNATION(S) 207 Mississippi		1. NO. Roll C #20
2. COUNTY Clay		5. OTHER NAME(S)		
3. LOCATION OF NEGATIVES Liberty City Hall-Comm. Dev.				4. PRESENT LOCAL NAME(S) OR DESIGNATION(S) 207 Mississippi
6. SPECIFIC LEGAL LOCATION TOWNSHIP _____ RANGE _____ SECTION _____ IF CITY OR TOWN, STREET ADDRESS		16. THEMATIC CATEGORY Architecture		
7. CITY OR TOWN IF RURAL, VICINITY Liberty, Missouri		17. DATE(S) OR PERIOD c. 1906		29. BASEMENT? YES (X) NO ()
8. DESCRIPTION OF LOCATION		18. STYLE OR DESIGN Vernacular: American 4 Square		
		19. ARCHITECT OR ENGINEER unknown		31. WALL CONSTRUCTION frame
		20. CONTRACTOR OR BUILDER unknown		
		21. ORIGINAL USE, IF APPARENT residence		33. NO. OF BAYS FRONT 2 SIDE 2
		22. PRESENT USE residence		
		23. OWNERSHIP PUBLIC () PRIVATE (X)		35. PLAN SHAPE square
		24. OWNER'S NAME AND ADDRESS IF KNOWN Richard and Coleen Morris		
9. COORDINATES LAT _____ LONG _____		25. OPEN TO PUBLIC? YES () NO (X)		37. CONDITION INTERIOR <u>unknown</u> EXTERIOR <u>good</u>
10. SITE () STRUCTURE () BUILDING (X) OBJECT ()		26. LOCAL CONTACT PERSON OR ORGANIZATION Liberty, MO; Community Develop.		
11. ON NATIONAL REGISTER? YES () NO (X)		27. OTHER SURVEYS IN WHICH INCLUDED		39. ENDANGERED? BY WHAT? YES () NO (X)
12. IS IT ELIGIBLE? YES () NO (X)				
13. PART OF ESTAB. HIST. DISTRICT? YES () NO (X)				41. DISTANCE FROM AND FRONTAGE ON ROAD 20' Mississippi
14. DISTRICT POTENTIAL? YES () NO ()				
15. NAME OF ESTABLISHED DISTRICT				6. TOWNSHIP
42. FURTHER DESCRIPTION OF IMPORTANT FEATURES Large gables and open porch with classically inspired columns dominate this American Four Square residence. Narrow fenestration is double-hung, sash-type with simple wooden surrounds. Projecting bay, east and west elevations. Straddle ridge brick chimney.				
43. HISTORY AND SIGNIFICANCE Of a type similar to the Shirtwaist house, this residence is made of readily available materials and has a similar floor plan, elevation and scale.				SECTION
44. DESCRIPTION OF ENVIRONMENT AND OUTBUILDINGS Gravel drive to west. Located in a neighborhood consisting of late 19th and early 20th century housing stock.				
45. SOURCES OF INFORMATION Water permit # 7-1430 5/30/06 Paul Q. Rodgers.				47. ORGANIZATION Liberty-Community Dev.
RETURN THIS FORM WHEN COMPLETED TO: OFFICE OF HISTORIC PRESERVATION P.O. BOX 176 JEFFERSON CITY, MISSOURI 65102 PH. 314-751-4096				
IF ADDITIONAL SPACE IS NEEDED, ATTACH SEPARATE SHEET(S) TO THIS FORM				49. REVISION DATE(S)



MISSOURI OFFICE OF HISTORIC PRESERVATION

ARCHITECTURAL/HISTORIC INVENTORY SURVEY FORM

CLAS003-164

1. NO. Roll C #21		4. PRESENT LOCAL NAME(S) OR DESIGNATION(S) 210 Mississippi		1. NO. Roll C #21
2. COUNTY Clay		5. OTHER NAME(S)		
3. LOCATION OF NEGATIVES Liberty City Hall-Comm. Dev.				4. PRESENT LOCAL NAME(S) OR DESIGNATION(S) 210 Mississippi
6. SPECIFIC LEGAL LOCATION TOWNSHIP _____ RANGE _____ SECTION _____ IF CITY OR TOWN, STREET ADDRESS		16. THEMATIC CATEGORY Architecture		
7. CITY OR TOWN IF RURAL, VICINITY Liberty, Missouri		17. DATE(S) OR PERIOD c. 1910		29. BASEMENT? YES (X) NO ()
8. DESCRIPTION OF LOCATION 210		18. STYLE OR DESIGN Folk House: Hall-and-Parlor		30. FOUNDATION MATERIAL concrete
<div style="text-align: center;"> </div>		19. ARCHITECT OR ENGINEER unknown		31. WALL CONSTRUCTION frame
		20. CONTRACTOR OR BUILDER unknown		32. ROOF TYPE AND MATERIAL gable/asphalt shingle
9. COORDINATES LAT _____ LONG _____		21. ORIGINAL USE, IF APPARENT residence		33. NO. OF BAYS FRONT 2 SIDE 1
10. SITE () STRUCTURE () BUILDING (X) OBJECT ()		22. PRESENT USE residence		34. WALL TREATMENT weatherboard
11. ON NATIONAL REGISTER? YES () NO (X)		23. OWNERSHIP PUBLIC () PRIVATE (X)		35. PLAN SHAPE rectangular
12. IS IT ELIGIBLE? YES () NO (X)		24. OWNER'S NAME AND ADDRESS IF KNOWN		36. CHANGES (EXPLAIN IN NO. 42) ADDITION () ALTERED (X) MOVED ()
13. PART OF ESTAB. HIST. DISTRICT? YES () NO (X)		25. OPEN TO PUBLIC? YES () NO (X)		37. CONDITION INTERIOR EXTERIOR
14. DISTRICT POTENTIAL? YES () NO ()		26. LOCAL CONTACT PERSON OR ORGANIZATION Liberty, MO; Community Develop.		38. PRESERVATION UNDERWAY? YES () NO (X)
15. NAME OF ESTABLISHED DISTRICT		27. OTHER SURVEYS IN WHICH INCLUDED		39. ENDANGERED? BY WHAT? YES () NO (X)
42. FURTHER DESCRIPTION OF IMPORTANT FEATURES This modest residence has double-hung, sash-type fenestration with simple wooden surrounds. Two entrances, south or main façade. Gabled open porch, south elevation, is possible a re-designed original.		40. VISIBLE FROM PUBLIC ROAD? YES (X) NO ()		<div style="border: 2px solid black; padding: 10px; width: 100px; margin: 0 auto;"> PHOTO MUST BE PROVIDED </div>
43. HISTORY AND SIGNIFICANCE Simple side-gabled, hall-and-parlor houses (two rooms wide and one room deep) are a traditional British folk form which, when expanded by a front porch and rearward addition, became the dominant pre-railroad folk housing form in parts of the southeast United States.		41. DISTANCE FROM AND FRONTAGE ON ROAD 70' Mississippi		
44. DESCRIPTION OF ENVIRONMENT AND OUTBUILDINGS Chain link fence, west boundary line. Located in a neighborhood consisting of late 19th and early 20th century housing stock.				
45. SOURCES OF INFORMATION				
46. PREPARED BY C. Millstein/P. Glenn				
47. ORGANIZATION Liberty-Community Dev.				
48. DATE SPR. 86				
49. REVISION DATE(S)				

RETURN THIS FORM WHEN COMPLETED TO: OFFICE OF HISTORIC PRESERVATION

IF ADDITIONAL SPACE IS NEEDED, ATTACH SEPARATE SHEET(S) TO THIS FORM

P.O. BOX 176
JEFFERSON CITY, MISSOURI 65102
PH. 314-751-4096

SECTION



MISSOURI OFFICE OF HISTORIC PRESERVATION

ARCHITECTURAL/HISTORIC INVENTORY SURVEY FORM

CLAS003-1165

1. NO. Roll C #19		4. PRESENT LOCAL NAME(S) OR DESIGNATION(S) 214 Mississippi		1. NO. Roll C #19	2. COUNTY Clay
2. COUNTY Clay		5. OTHER NAME(S) Goldman-Duckworth House			
3. LOCATION OF NEGATIVES Liberty City Hall-Comm. Dev.		16. THEMATIC CATEGORY Architecture		28. NO. OF STORIES 2	
6. SPECIFIC LEGAL LOCATION TOWNSHIP _____ RANGE _____ SECTION _____ IF CITY OR TOWN, STREET ADDRESS		17. DATE(S) OR PERIOD c. 1870		29. BASEMENT? YES (X) NO ()	
7. CITY OR TOWN IF RURAL, VICINITY Liberty, Missouri		18. STYLE OR DESIGN Gothic Revival		30. FOUNDATION MATERIAL brick	
8. DESCRIPTION OF LOCATION 214		19. ARCHITECT OR ENGINEER unknown		31. WALL CONSTRUCTION frame	
9. COORDINATES LAT _____ LONG _____		20. CONTRACTOR OR BUILDER unknown		32. ROOF TYPE AND MATERIAL gable/asphalt shingle	
10. SITE () BUILDING (X)		21. ORIGINAL USE, IF APPARENT residence		33. NO. OF BAYS FRONT 3 SIDE 3	
11. ON NATIONAL REGISTER? YES () NO (X)		22. PRESENT USE apartments		34. WALL TREATMENT asbestos shingle	
12. IS IT ELIGIBLE? YES (X) NO ()		23. OWNERSHIP PUBLIC () PRIVATE (X)		35. PLAN SHAPE "I"	
13. PART OF ESTAB. HIST. DISTRICT? YES () NO (X)		24. OWNER'S NAME AND ADDRESS IF KNOWN E.I. and Edith M. Duckworth P.O. Box 248 Liberty, MO		36. CHANGES (EXPLAIN IN NO. 42) ADDITION () ALTERED (X) MOVED ()	
14. DISTRICT POTENTIAL? YES () NO ()		25. OPEN TO PUBLIC? YES () NO (X)		37. CONDITION INTERIOR unknown EXTERIOR poor	
15. NAME OF ESTABLISHED DISTRICT		26. LOCAL CONTACT PERSON OR ORGANIZATION Liberty, MO; Community Develop.		38. PRESERVATION UNDERWAY? YES () NO (X)	
15. NAME OF ESTABLISHED DISTRICT		27. OTHER SURVEYS IN WHICH INCLUDED		39. ENDANGERED? BY WHAT? YES (X) NO () neglect	
42. FURTHER DESCRIPTION OF IMPORTANT FEATURES An unusual home in Clay County, this Gothic Revival structure features triple gables punctuated with narrow, pointed gothic windows at its south or main façade. First floor, s/e end and south bay, east façade contain paired, arched windows. Remainder of windows have been replaced. Main entry contains glass transom and sidelights. Open porch, south and northeast façades.		40. VISIBLE FROM PUBLIC ROAD? YES (X) NO ()		41. DISTANCE FROM AND FRONTAGE ON ROAD 30' Mississippi	
43. HISTORY AND SIGNIFICANCE Owned by Manheim Goldman, who operated a store in Liberty for many years. Twice Mayor of Liberty, he was one of the founders and chief benefactors of the Odd Fellows Home. This style was seldom applied to urban houses, as its form did not lend itself to narrow, urban lots. The High Gothic phase was principally applied to public and religious buildings.		44. DESCRIPTION OF ENVIRONMENT AND OUTBUILDINGS Located in a neighborhood consisting of late 19th and early 20th century housing stock.		45. SOURCES OF INFORMATION Liberty Sun, November 30, 1980, p. 1.	
45. SOURCES OF INFORMATION		46. PREPARED BY C. Millstein/P. Glenn		47. ORGANIZATION Liberty-Community Dev.	
46. PREPARED BY		47. ORGANIZATION		48. DATE SPR. 86	
47. ORGANIZATION		48. DATE		49. REVISION DATE(S)	
48. DATE		49. REVISION DATE(S)		5. OTHER NAME(S) OR DESIGNATION(S) Goldman-Duckworth	
49. REVISION DATE(S)		5. OTHER NAME(S) OR DESIGNATION(S)		6. TOWNSHIP Clay	
RETURN THIS FORM WHEN COMPLETED TO: OFFICE OF HISTORIC PRESERVATION P.O. BOX 176 JEFFERSON CITY, MISSOURI 65102 PH 314-751-4096		6. TOWNSHIP		7. RANGE	
IF ADDITIONAL SPACE IS NEEDED, ATTACH SEPARATE SHEET(S) TO THIS FORM		7. RANGE		8. SECTION	
8. SECTION		8. SECTION		8. SECTION	



MISSOURI OFFICE OF HISTORIC PRESERVATION

ARCHITECTURAL/HISTORIC INVENTORY SURVEY FORM

CLAS003-1666

1. NO. Roll C #18		4. PRESENT LOCAL NAME(S) OR DESIGNATION(S) 303 Mississippi		1. NO. Roll C #18
2. COUNTY Clay		5. OTHER NAME(S)		
3. LOCATION OF NEGATIVES Liberty City Hall-Comm. Dev.				2. COUNTY Clay
6. SPECIFIC LEGAL LOCATION TOWNSHIP _____ RANGE _____ SECTION _____ IF CITY OR TOWN, STREET ADDRESS		16. THEMATIC CATEGORY Architecture		
7. CITY OR TOWN IF RURAL, VICINITY Liberty, Missouri		17. DATE(S) OR PERIOD c. 1910		4. PRESENT LOCAL NAME(S) OR DESIGNATION(S) 303 Mississippi
8. DESCRIPTION OF LOCATION		18. STYLE OR DESIGN Folk House: Gable-Front-&-Wing		
		19. ARCHITECT OR ENGINEER unknown		5. OTHER NAME(S)
		20. CONTRACTOR OR BUILDER unknown		
9. COORDINATES LAT _____ LONG _____		21. ORIGINAL USE, IF APPARENT residence		6. TOWNSHIP
10. SITE () STRUCTURE () BUILDING (X) OBJECT ()		22. PRESENT USE residence		
11. ON NATIONAL REGISTER? YES () NO (X)		23. OWNERSHIP PUBLIC () PRIVATE (X)		RANGE
12. IS IT ELIGIBLE? YES () NO (X)		24. OWNER'S NAME AND ADDRESS IF KNOWN John W. and Cynthia K. Cox		
13. PART OF ESTAB. HIST. DISTRICT? YES () NO (X)		25. OPEN TO PUBLIC? YES () NO (X)		SECTION
14. DISTRICT POTENTIAL? YES () NO ()		26. LOCAL CONTACT PERSON OR ORGANIZATION Liberty, MO; Community Develop.		
15. NAME OF ESTABLISHED DISTRICT		27. OTHER SURVEYS IN WHICH INCLUDED		
42. FURTHER DESCRIPTION OF IMPORTANT FEATURES This modest cottage is a variation of the gable-front-and-wing folk style. Fenestration is double-hung, sash-type with simple wooden surrounds and multipanes. Small open porch, east elevation. Straddle ridge chimney.		28. NO. OF STORIES 1		
		29. BASEMENT? YES (X) NO ()		
		30. FOUNDATION MATERIAL concrete		
		31. WALL CONSTRUCTION frame		
		32. ROOF TYPE AND MATERIAL gable/asphalt shingle		
		33. NO. OF BAYS FRONT 2 SIDE 3		
		34. WALL TREATMENT asbestos shingle		
		35. PLAN SHAPE irregular		
		36. CHANGES (EXPLAIN IN NO. 42) none		
		37. CONDITION INTERIOR unknown EXTERIOR fair+		
		38. PRESERVATION UNDERWAY? YES () NO (X)		
		39. ENDANGERED? BY WHAT? YES () NO (X)		
		40. VISIBLE FROM PUBLIC ROAD? YES (X) NO ()		
		41. DISTANCE FROM AND FRONTAGE ON ROAD 15' Mississippi		
43. HISTORY AND SIGNIFICANCE See 402 Doniphan		<div style="border: 2px solid black; padding: 20px; width: 100%;"> <p style="font-size: 24px; margin: 0;">PHOTO MUST BE PROVIDED</p> </div>		
44. DESCRIPTION OF ENVIRONMENT AND OUTBUILDINGS Cement drive to south. Located in a neighborhood consisting of late 19th and early 20th century housing stock.				
45. SOURCES OF INFORMATION Water permit #7-1390 10/01/10 G.L. Keeney		46. PREPARED BY C. Millstein/P. Glenn		
RETURN THIS FORM WHEN COMPLETED TO: OFFICE OF HISTORIC PRESERVATION P.O. BOX 176 JEFFERSON CITY, MISSOURI 65102 PH. 314-751-4096		47. ORGANIZATION Liberty-Community Dev.		
		48. DATE SPR. 86		
IF ADDITIONAL SPACE IS NEEDED, ATTACH SEPARATE SHEET(S) TO THIS FORM		49. REVISION DATE(S)		



MISSOURI OFFICE OF HISTORIC PRESERVATION

ARCHITECTURAL/HISTORIC INVENTORY SURVEY FORM

CLAS003-167

1. Roll C #17		4. PRESENT LOCAL NAME(S) OR DESIGNATION(S) 306 Mississippi		1. NO. Roll C #17
2. COUNTY Clay		5. OTHER NAME(S)		
3. LOCATION OF NEGATIVES Liberty City Hall-Comm. Dev.		16. THEMATIC CATEGORY Architecture		2. COUNTY Clay
6. SPECIFIC LEGAL LOCATION TOWNSHIP _____ RANGE _____ SECTION _____ IF CITY OR TOWN, STREET ADDRESS		17. DATE(S) OR PERIOD c. 1906		
7. CITY OR TOWN IF RURAL, VICINITY Liberty, Missouri		18. STYLE OR DESIGN vernacular		4. PRESENT LOCAL NAME(S) OR DESIGNATION(S) 306 Mississippi
8. DESCRIPTION OF LOCATION <div style="display: flex; align-items: center;"> <div style="border: 1px solid black; width: 100px; height: 100px; position: relative; margin-right: 10px;"> <div style="position: absolute; top: 0; right: 0; width: 50px; height: 50px; background-color: white; border: 1px solid black;"></div> <div style="position: absolute; bottom: 0; left: 0; width: 50px; height: 50px; background-color: white; border: 1px solid black;"></div> <div style="position: absolute; top: 50%; left: 50%; transform: translate(-50%, -50%); font-size: 2em;">306</div> <div style="position: absolute; top: 0; left: 0; width: 100%; height: 100%; background-color: white; border: 1px solid black; opacity: 0.5;"></div> </div> <div style="border: 1px solid black; width: 100px; height: 100px; position: relative; margin-right: 10px;"> <div style="position: absolute; top: 0; right: 0; width: 50px; height: 50px; background-color: white; border: 1px solid black;"></div> <div style="position: absolute; bottom: 0; left: 0; width: 50px; height: 50px; background-color: white; border: 1px solid black;"></div> <div style="position: absolute; top: 50%; left: 50%; transform: translate(-50%, -50%); font-size: 2em;">Mississippi</div> <div style="position: absolute; top: 0; left: 0; width: 100%; height: 100%; background-color: white; border: 1px solid black; opacity: 0.5;"></div> </div> <div style="display: flex; align-items: center;"> <div style="text-align: center; margin-right: 10px;"> <div style="width: 0; height: 0; border-left: 5px solid transparent; border-right: 5px solid transparent; border-bottom: 10px solid black; margin: 0 auto;"></div> <div style="font-size: 1.5em;">N</div> </div> <div style="writing-mode: vertical-rl; transform: rotate(180deg); font-size: 1.5em;">Leonard</div> </div> </div>		19. ARCHITECT OR ENGINEER unknown		
9. COORDINATES UTM LAT _____ LONG _____		20. CONTRACTOR OR BUILDER unknown		5. OTHER NAME(S)
10. SITE () STRUCTURE () BUILDING (X) OBJECT ()		21. ORIGINAL USE, IF APPARENT residence		
11. ON NATIONAL REGISTER? YES () NO (X)		22. PRESENT USE residence		6. TOWNSHIP
12. IS IT ELIGIBLE? YES () NO (X)		23. OWNERSHIP PUBLIC () PRIVATE (X)		
13. PART OF ESTAB. HIST. DISTRICT? YES () NO (X)		24. OWNER'S NAME AND ADDRESS IF KNOWN		RANGE
14. DISTRICT POTENTIAL? YES () NO ()		25. OPEN TO PUBLIC? YES () NO (X)		
15. NAME OF ESTABLISHED DISTRICT		26. LOCAL CONTACT PERSON OR ORGANIZATION Liberty, MO; Community Develop.		SECTION
43. HISTORY AND SIGNIFICANCE This residence is made of readily available material and has a similar floor plan, elevation and scale to neighboring structures.		27. OTHER SURVEYS IN WHICH INCLUDED		
44. DESCRIPTION OF ENVIRONMENT AND OUTBUILDINGS Structure sits on a double lot. Located in a neighborhood consisting of late 19th and early 20th century housing stock.		28. NO. OF STORIES 1		7. TOWNSHIP
45. SOURCES OF INFORMATION Water permit #7-???? 11/23/06 Frank Greason		29. BASEMENT? YES (X) NO ()		
RETURN THIS FORM WHEN COMPLETED TO: OFFICE OF HISTORIC PRESERVATION P.O. BOX 176 JEFFERSON CITY, MISSOURI 65102 PH. 314-751-4096		30. FOUNDATION MATERIAL concrete block		8. TOWNSHIP
IF ADDITIONAL SPACE IS NEEDED, ATTACH SEPARATE SHEET(S) TO THIS FORM		31. WALL CONSTRUCTION masonry?		
46. PREPARED BY C. Millstein/P. Glenn		32. ROOF TYPE AND MATERIAL hip/asphalt shingle		9. TOWNSHIP
47. ORGANIZATION Liberty-Community Dev.		33. NO. OF BAYS FRONT 3 SIDE 3		
48. DATE SPR. 86		34. WALL TREATMENT stucco		10. TOWNSHIP
49. REVISION DATE(S)		35. PLAN SHAPE "L"		
42. FURTHER DESCRIPTION OF IMPORTANT FEATURES This vernacular structure has an open porch with wooden posts and balustrade, in addition to a one bay, built-in garage at its south elevation. Also at the south façade is a bay window flanked by multipaned, double-hung sash-type windows. Two low hipped dormers, south slope. Rear slope, brick chimney. Garage and arch to west are possibly newer additions.		36. CHANGES (EXPLAIN IN NO. 42) ADDITION () ALTERED (X) MOVED ()		11. TOWNSHIP
41. DISTANCE FROM AND FRONTAGE ON ROAD 30' Mississippi		37. CONDITION INTERIOR good EXTERIOR		
40. VISIBLE FROM PUBLIC ROAD? YES (X) NO ()		38. PRESERVATION UNDERWAY? YES () NO (X)		12. TOWNSHIP
39. ENDANGERED? BY WHAT? YES () NO (X)		39. ENDANGERED? BY WHAT? YES () NO (X)		

PHOTO
MUST

BE
PROVIDED



MISSOURI OFFICE OF HISTORIC PRESERVATION

ARCHITECTURAL/HISTORIC INVENTORY SURVEY FORM

CLAS003-1602

1. NO. Roll C #16		4. PRESENT LOCAL NAME(S) OR DESIGNATION(S) 309 Mississippi		Roll C #16	
2. COUNTY Clay		5. OTHER NAME(S)			COUNTY Clay
3. LOCATION OF NEGATIVES Liberty City Hall-Comm. Dev.					
6. SPECIFIC LEGAL LOCATION TOWNSHIP _____ RANGE _____ SECTION _____ IF CITY OR TOWN, STREET ADDRESS _____		16. THEMATIC CATEGORY Architecture		2. COUNTY Clay	
7. CITY OR TOWN IF RURAL, VICINITY Liberty, Missouri		17. DATE(S) OR PERIOD c. 1911			
8. DESCRIPTION OF LOCATION <div style="text-align: center;"> </div>		18. STYLE OR DESIGN Folk House: Gable-Front		4. PRESENT LOCAL NAME(S) OR DESIGNATION(S) 309 Mississippi	
		19. ARCHITECT OR ENGINEER unknown			
20. CONTRACTOR OR BUILDER unknown		28. NO. OF STORIES 1 1/2		5. OTHER NAME(S)	
21. ORIGINAL USE, IF APPARENT residence		29. BASEMENT? YES (X) NO ()			
22. PRESENT USE apartments		30. FOUNDATION MATERIAL brick		6. TOWNSHIP	
23. OWNERSHIP PUBLIC () PRIVATE (X)		31. WALL CONSTRUCTION masonry/frame			
24. OWNER'S NAME AND ADDRESS IF KNOWN		32. ROOF TYPE AND MATERIAL gable/asphalt shingle		RANGE	
25. OPEN TO PUBLIC? YES () NO (X)		33. NO. OF BAYS FRONT 2 SIDE 3			
26. LOCAL CONTACT PERSON OR ORGANIZATION Liberty, MO; Community Develop.		34. WALL TREATMENT siding		SECTION	
27. OTHER SURVEYS IN WHICH INCLUDED		35. PLAN SHAPE rectangular			
28. COORDINATES LAT _____ LONG _____		36. CHANGES (EXPLAIN IN NO. 42) none			
29. ON NATIONAL REGISTER? YES () NO (X)		37. CONDITION INTERIOR unknown EXTERIOR good			
30. IS IT ELIGIBLE? YES () NO (X)		38. PRESERVATION UNDERWAY? YES () NO (X)			
31. PART OF ESTAB. HIST. DISTRICT? YES () NO (X)		39. ENDANGERED? BY WHAT? YES () NO (X)			
32. DISTRICT POTENTIAL? YES () NO ()		40. VISIBLE FROM PUBLIC ROAD? YES (X) NO ()			
33. NAME OF ESTABLISHED DISTRICT		41. DISTANCE FROM AND FRONTAGE ON ROAD 15' Mississippi			
42. FURTHER DESCRIPTION OF IMPORTANT FEATURES This modest structure has multiple gables at the main or north elevation. Shed dormer, east slope. Gabled, open porch supported by truncated and battered posts on brick plinths. Long and narrow fenestration double-hung, sash-type with simple wooden surrounds. Secondary entrance, s/e end. Wide eaves; large wooden brackets. Exterior brick chimney, east elevation.				PHOTO MUST BE PROVIDED	
43. HISTORY AND SIGNIFICANCE See 313 Mississippi					
44. DESCRIPTION OF ENVIRONMENT AND OUTBUILDINGS Located in a neighborhood consisting of late 19th and early 20th century housing stock.					
45. SOURCES OF INFORMATION Water permit # 7-1380 6/22/1911 Mrs. B.F. Heaton				46. PREPARED BY C. Millstein/P. Glenn	
46. ORGANIZATION Liberty-Community Dev.					
47. DATE SPR. 86				48. REVISION DATE(S)	
48. RETURN THIS FORM WHEN COMPLETED TO: OFFICE OF HISTORIC PRESERVATION P.O. BOX 176 JEFFERSON CITY, MISSOURI 65102 PH 314-751-4096					

IF ADDITIONAL SPACE IS NEEDED, ATTACH SEPARATE SHEET(S) TO THIS FORM



MISSOURI OFFICE OF HISTORIC PRESERVATION

ARCHITECTURAL/HISTORIC INVENTORY SURVEY FORM

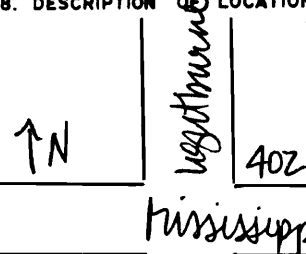
CLAS003-169

1. NO. Roll C #15		4. PRESENT LOCAL NAME(S) OR DESIGNATION(S) 313 Mississippi		1. NO. Roll C #15
2. COUNTY Clay		5. OTHER NAME(S)		
3. LOCATION OF NEGATIVES Liberty City Hall-Comm. Dev.				2. COUNTY Clay
6. SPECIFIC LEGAL LOCATION TOWNSHIP _____ RANGE _____ SECTION _____ IF CITY OR TOWN, STREET ADDRESS		16. THEMATIC CATEGORY Architecture		
7. CITY OR TOWN IF RURAL, VICINITY Liberty, Missouri		17. DATE(S) OR PERIOD c. 1910.		4. PRESENT LOCAL NAME(S) OR DESIGNATION(S) 313 Mississippi
8. DESCRIPTION OF LOCATION Leonard Mississippi 313		18. STYLE OR DESIGN Folk House: Gable-Front		
9. COORDINATES LAT _____ LONG _____		19. ARCHITECT OR ENGINEER unknown		5. OTHER NAME(S)
10. SITE () STRUCTURE () BUILDING (X) OBJECT ()		20. CONTRACTOR OR BUILDER unknown		
11. ON NATIONAL REGISTER? YES () NO (X)		21. ORIGINAL USE, IF APPARENT residence		6. TOWNSHIP
12. IS IT ELIGIBLE? YES () NO (X)		22. PRESENT USE residence		
13. PART OF ESTAB. HIST. DISTRICT? YES () NO (X)		23. OWNERSHIP PUBLIC () PRIVATE (X)		RANGE
14. DISTRICT POTENTIAL? YES () NO ()		24. OWNER'S NAME AND ADDRESS IF KNOWN Kimberly and Marilyn Jensen		
15. NAME OF ESTABLISHED DISTRICT		25. OPEN TO PUBLIC? YES () NO (X)		SECTION
42. FURTHER DESCRIPTION OF IMPORTANT FEATURES This modest home has multiple gables at its north or main elevation. Gablet with wooden brackets over main entry. Fenestration double-hung, sash-type.		26. LOCAL CONTACT PERSON OR ORGANIZATION Liberty, MO; Community Develop.		
43. HISTORY AND SIGNIFICANCE This style echos the Greek Revival movement with its front-gabled shape mimicking their pedimented faades. Particularly common in New England, this shape persisted with the expansion of the eastern railroad and became a dominant folk form until well into the 20th century. Gable-front houses were particularly suited for narrow urban lots in the rapidly expanding cities of the northeast.		27. OTHER SURVEYS IN WHICH INCLUDED		
44. DESCRIPTION OF ENVIRONMENT AND OUTBUILDINGS Located in a neighborhood consisting of late 19th and early 20th century housing stock.		28. NO. OF STORIES 1		
45. SOURCES OF INFORMATION		29. BASEMENT? YES (X) NO ()		
RETURN THIS FORM WHEN COMPLETED TO: OFFICE OF HISTORIC PRESERVATION P.O. BOX 176 JEFFERSON CITY, MISSOURI 65102 PH. 314-751-4096		30. FOUNDATION MATERIAL concrete block		
		31. WALL CONSTRUCTION frame		
		32. ROOF TYPE AND MATERIAL gable/asphalt shingle		
		33. NO. OF BAYS FRONT 2 SIDE 2		
		34. WALL TREATMENT weatherboard		
		35. PLAN SHAPE rectangular		
		36. CHANGES (EXPLAIN IN NO. 42) none		
		37. CONDITION INTERIOR _____ EXTERIOR _____		
		38. PRESERVATION UNDERWAY? YES () NO (X)		
		39. ENDANGERED? BY WHAT? YES () NO (X)		
		40. VISIBLE FROM PUBLIC ROAD? YES (X) NO ()		
		41. DISTANCE FROM AND FRONTAGE ON ROAD 20' Mississippi		
		46. PREPARED BY C. Millstein/P. Glenn		
		47. ORGANIZATION Liberty-Community Dev.		
		48. DATE SPR. 86		
		49. REVISION DATE(S)		



ARCHITECTURAL/HISTORIC INVENTORY SURVEY FORM

CLASCOB-170

1. NO. Roll C #13		4. PRESENT LOCAL NAME(S) OR DESIGNATION(S) 402 Mississippi	
2. COUNTY Clay		5. OTHER NAME(S)	
3. LOCATION OF NEGATIVES Liberty City Hall-Comm. Dev.			
6. SPECIFIC LEGAL LOCATION TOWNSHIP _____ RANGE _____ SECTION _____ IF CITY OR TOWN, STREET ADDRESS		16. THEMATIC CATEGORY Architecture	
7. CITY OR TOWN IF RURAL, VICINITY Liberty, Missouri		17. DATE(S) OR PERIOD c. 1913	
8. DESCRIPTION OF LOCATION <div style="border: 1px solid black; padding: 5px; display: inline-block; text-align: center;">  </div> Mississippi		18. STYLE OR DESIGN Shirtwaist	
		19. ARCHITECT OR ENGINEER unknown	
		20. CONTRACTOR OR BUILDER unknown	
		21. ORIGINAL USE, IF APPARENT residence	
		22. PRESENT USE apartments	
		23. OWNERSHIP PUBLIC () PRIVATE (X)	
		24. OWNER'S NAME AND ADDRESS IF KNOWN	
9. COORDINATES LAT _____ LONG _____		25. OPEN TO PUBLIC? YES () NO (X)	
10. SITE () STRUCTURE () BUILDING (X) OBJECT ()		26. LOCAL CONTACT PERSON OR ORGANIZATION Liberty, MO; Community Develop.	
11. ON NATIONAL REGISTER? YES () NO (X)		27. OTHER SURVEYS IN WHICH INCLUDED	
12. IS IT ELIGIBLE? YES () NO (X)			
13. PART OF ESTAB. HIST. DISTRICT? YES () NO (X)		14. DISTRICT POTENTIAL? YES () NO ()	
15. NAME OF ESTABLISHED DISTRICT			
42. FURTHER DESCRIPTION OF IMPORTANT FEATURES This large shirtwaist style home is dominated by four gables with wide eaves and a gabled, open porch supported by large, brick piers at its south elevation. Ample fenestration is double-hung, sash-type with simple wooden surrounds. First-story windows have stone sills. Secondary entrance with shed roof, s/e end. Brick chimney, side right.		<div style="border: 2px solid black; padding: 20px; width: 100%;"> PHOTO MUST BE PROVIDED </div>	
43. HISTORY AND SIGNIFICANCE See 214 Donipahn Street			
44. DESCRIPTION OF ENVIRONMENT AND OUTBUILDINGS Wooden fence encloses rear yard. Chain link fence, southern property line. Located in a neighborhood consisting of late 19th and early 20th century housing stock.			
45. SOURCES OF INFORMATION Water permit #7-1120 7/18/13 Mrs. Lee and Mrs. Getta Miller		46. PREPARED BY C. Millstein/P. Glenn	
RETURN THIS FORM WHEN COMPLETED TO: OFFICE OF HISTORIC PRESERVATION P.O. BOX 176 JEFFERSON CITY, MISSOURI 65102 PH. 314-751-1200		47. ORGANIZATION Liberty-Community Dev.	
IF ADDITIONAL SPACE IS NEEDED, ATTACH SEPARATE SHEET(S) TO THIS FORM		48. DATE SPR. 86	
		49. REVISION DATE(S)	



MISSOURI OFFICE OF HISTORIC PRESERVATION

ARCHITECTURAL/HISTORIC INVENTORY SURVEY FORM

CLASCOO2-171

1. NO. Roll C #14		4. PRESENT LOCAL NAME(S) OR DESIGNATION(S) 403 Mississippi (See 139 N. Lightburn)		1. NO.
2. COUNTY Clay		5. OTHER NAME(S)		
3. LOCATION OF NEGATIVES Liberty City Hall-Comm. Dev.				2. COUNTY Clay
6. SPECIFIC LEGAL LOCATION TOWNSHIP _____ RANGE _____ SECTION _____ IF CITY OR TOWN, STREET ADDRESS		16. THEMATIC CATEGORY Architecture		
7. CITY OR TOWN IF RURAL, VICINITY Liberty, Missouri		17. DATE(S) OR PERIOD c. 1900		4. PRESENT LOCAL NAME(S) OR DESIGNATION(S)
8. DESCRIPTION OF LOCATION ↑N Lightburn Mississippi 403 139		18. STYLE OR DESIGN Folk House: Gable-Front-&-Wing		
		19. ARCHITECT OR ENGINEER unknown		5. OTHER NAME(S)
		20. CONTRACTOR OR BUILDER unknown		
		21. ORIGINAL USE, IF APPARENT residence		6. TOWNSHIP
		22. PRESENT USE		
		23. OWNERSHIP PUBLIC () PRIVATE (X)		RANGE
		24. OWNER'S NAME AND ADDRESS IF KNOWN		
9. COORDINATES UTM LAT _____ LONG _____		25. OPEN TO PUBLIC? YES () NO (X)		SECTION
10. SITE () STRUCTURE () BUILDING (X) OBJECT ()		26. LOCAL CONTACT PERSON OR ORGANIZATION Liberty, MO; Community Develop.		
11. ON NATIONAL REGISTER? YES () NO (X)		27. OTHER SURVEYS IN WHICH INCLUDED		
12. IS IT ELIGIBLE? YES () NO (X)				
13. PART OF ESTAB. HIST. DISTRICT? YES () NO (X)				
14. DISTRICT POTENTIAL? YES () NO ()				
15. NAME OF ESTABLISHED DISTRICT				
42. FURTHER DESCRIPTION OF IMPORTANT FEATURES See 139 N. Lightburn		<div style="border: 2px solid black; padding: 20px; width: 100%;"> PHOTO MUST BE PROVIDED </div>		
43. HISTORY AND SIGNIFICANCE				
44. DESCRIPTION OF ENVIRONMENT AND OUTBUILDINGS				
45. SOURCES OF INFORMATION				
46. PREPARED BY C. Millstein/P. Glenn				
47. ORGANIZATION Liberty-Community Dev.				
48. DATE 49. REVISION DATE(S) SPR. 86				

RETURN THIS FORM WHEN COMPLETED TO: OFFICE OF HISTORIC PRESERVATION
P.O. BOX 176
JEFFERSON CITY, MISSOURI 65102
PH. 314-751-4096

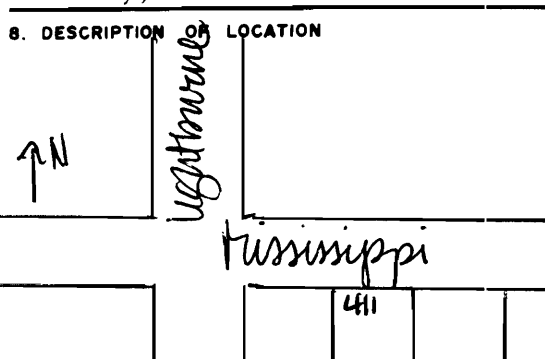
IF ADDITIONAL SPACE IS NEEDED, ATTACH
SEPARATE SHEET(S) TO THIS FORM



MISSOURI OFFICE OF HISTORIC PRESERVATION

ARCHITECTURAL/HISTORIC INVENTORY SURVEY FORM

CLAS002-172

1. N.D. Roll C #12		4. PRESENT LOCAL NAME(S) OR DESIGNATION(S) 411 Mississippi		Roll C #12	
2. COUNTY Clay		5. OTHER NAME(S)			2. COUNTY Clay
3. LOCATION OF NEGATIVES		Liberty City Hall-Comm. Dev.			
6. SPECIFIC LEGAL LOCATION TOWNSHIP _____ RANGE _____ SECTION _____ IF CITY OR TOWN, STREET ADDRESS		16. THEMATIC CATEGORY Architecture		4. PRESENT LOCAL NAME(S) OR DESIGNATION(S) 411 Mississippi	
7. CITY OR TOWN IF RURAL, VICINITY Liberty, Missouri		17. DATE(S) OR PERIOD c. 1927			
8. DESCRIPTION OF LOCATION 		18. STYLE OR DESIGN vernacular		5. OTHER NAME(S)	
		19. ARCHITECT OR ENGINEER unknown			
9. COORDINATES LAT _____ LONG _____		20. CONTRACTOR OR BUILDER unknown		6. TOWNSHIP	
10. SITE () STRUCTURE () BUILDING (X) OBJECT ()		21. ORIGINAL USE, IF APPARENT residence			
11. ON NATIONAL REGISTER? YES () NO (X)		22. PRESENT USE residence		RANGE	
12. IS IT ELIGIBLE? YES () NO (X)		23. OWNERSHIP PUBLIC () PRIVATE (X)			
13. PART OF ESTAB. HIST. DISTRICT? YES () NO (X)		24. OWNER'S NAME AND ADDRESS IF KNOWN Charles and Betty Mills		SECTION	
14. DISTRICT POTENTIAL? YES () NO ()		25. OPEN TO PUBLIC? YES () NO (X)			
15. NAME OF ESTABLISHED DISTRICT		26. LOCAL CONTACT PERSON OR ORGANIZATION Liberty, MO; Community Develop.		411 Mississippi	
		27. OTHER SURVEYS IN WHICH INCLUDED			
42. FURTHER DESCRIPTION OF IMPORTANT FEATURES Cross gables dominate the silhouette. North or main façade has an open porch supported by large stucco piers. 1/2-timbering in north gable. Fenestration double-hung, sash-type with simple wooden surrounds. Wide eaves.		28. NO. OF STORIES 1 1/2		PHOTO MUST BE PROVIDED	
		29. BASEMENT? YES (X) NO ()			
		30. FOUNDATION MATERIAL concrete block		3. TOWNSHIP	
		31. WALL CONSTRUCTION masonry/frame			
		32. ROOF TYPE AND MATERIAL gable/asphalt shingle		4. PRESENT LOCAL NAME(S) OR DESIGNATION(S) 411 Mississippi	
		33. NO. OF BAYS FRONT 3 SIDE 3			
		34. WALL TREATMENT stucco/half-timber		5. OTHER NAME(S)	
		35. PLAN SHAPE Irregular			
		36. CHANGES (EXPLAIN IN NO. 42) ADDITION () ALTERED () MOVED () none		6. TOWNSHIP	
		37. CONDITION INTERIOR unknown EXTERIOR good			
		38. PRESERVATION UNDERWAY? YES () NO (X)		RANGE	
		39. ENDANGERED? BY WHAT? YES () NO (X)			
		40. VISIBLE FROM PUBLIC ROAD? YES (X) NO ()		SECTION	
		41. DISTANCE FROM AND FRONTAGE ON ROAD 15' Mississippi			
43. HISTORY AND SIGNIFICANCE Although basically vernacular in style, this house has its roots in the bungalow tradition.					
44. DESCRIPTION OF ENVIRONMENT AND OUTBUILDINGS Cement drive to west. Located in a neighborhood consisting of late 19th and early 20th century housing stock.					
45. SOURCES OF INFORMATION Water permit # 7-1270 4/25/27 W.W. Marr					
46. PREPARED BY C. Millstein/P. Glenn					
47. ORGANIZATION Liberty-Community Dev.					
48. DATE SPR. 86 49. REVISION DATE(S)					

RETURN THIS FORM WHEN COMPLETED TO: OFFICE OF HISTORIC PRESERVATION

P.O. BOX 176
JEFFERSON CITY, MISSOURI 65102
PH. 314-751-4096


IF ADDITIONAL SPACE IS NEEDED, ATTACH SEPARATE SHEET(S) TO THIS FORM



MISSOURI OFFICE OF HISTORIC PRESERVATION

ARCHITECTURAL/HISTORIC INVENTORY SURVEY FORM

CLAS002-173


1. NO. Roll c #11		4. PRESENT LOCAL NAME(S) OR DESIGNATION(S) 417 Mississippi		1. NO. Roll c #11	2. COUNTY Clay
2. COUNTY Clay		5. OTHER NAME(S)			
3. LOCATION OF NEGATIVES Liberty City Hall-Comm. Dev.		16. THEMATIC CATEGORY Architecture		4. PRESENT LOCAL NAME(S) OR DESIGNATION(S) 417 Mississippi	5. OTHER NAME(S)
6. SPECIFIC LEGAL LOCATION TOWNSHIP _____ RANGE _____ SECTION _____ IF CITY OR TOWN, STREET ADDRESS		17. DATE(S) OR PERIOD c. 1927			
7. CITY OR TOWN IF RURAL, VICINITY Liberty, Missouri		18. STYLE OR DESIGN Colonial Revival		6. TOWNSHIP	RANGE
8. DESCRIPTION OF LOCATION  Lightburne Mississippi		19. ARCHITECT OR ENGINEER unknown			
9. COORDINATES LAT _____ LONG _____		20. CONTRACTOR OR BUILDER unknown		7. TOWNSHIP	RANGE
10. SITE () STRUCTURE () BUILDING (X) OBJECT ()		21. ORIGINAL USE, IF APPARENT residence			
11. ON NATIONAL REGISTER? YES () NO (X)		22. PRESENT USE residence		8. TOWNSHIP	RANGE
12. IS IT ELIGIBLE? YES () NO (X)		23. OWNERSHIP PUBLIC () PRIVATE (X)			
13. PART OF ESTAB. HIST. DISTRICT? YES () NO (X)		24. OWNER'S NAME AND ADDRESS IF KNOWN Paul and Harriet Smock		9. TOWNSHIP	RANGE
14. DISTRICT POTENTIAL? YES () NO ()		25. OPEN TO PUBLIC? YES () NO (X)			
15. NAME OF ESTABLISHED DISTRICT		26. LOCAL CONTACT PERSON OR ORGANIZATION Liberty, MO; Community Develop.		10. TOWNSHIP	RANGE
42. FURTHER DESCRIPTION OF IMPORTANT FEATURES Similar to 321 and 403 N. Lightburn with the gambrel roof and overall massing. Gable porch entry, north or main façade. Fenestration double-hung, sash-type with simple wooden surrounds. Open porch with wood supports, west elevation. Brick chimney, side right.		27. OTHER SURVEYS IN WHICH INCLUDED			
43. HISTORY AND SIGNIFICANCE See 321 N. Lightburn		40. VISIBLE FROM PUBLIC ROAD? YES (X) NO ()		11. TOWNSHIP	RANGE
44. DESCRIPTION OF ENVIRONMENT AND OUTBUILDINGS Alley to east. Located in a neighborhood consisting of late 19th and early 20th century housing stock.		41. DISTANCE FROM AND FRONTAGE ON ROAD 15' Mississippi			
45. SOURCES OF INFORMATION Water permit # 7-1260 4/26/27 Mrs. Myrtle Bruner		46. PREPARED BY C. Millstein/P. Glenn		12. TOWNSHIP	RANGE
47. ORGANIZATION Liberty-Community Dev.		48. DATE SPR. 86			
49. REVISION DATE(S)		50. PHOTO MUST BE PROVIDED		13. TOWNSHIP	RANGE
RETURN THIS FORM WHEN COMPLETED TO: OFFICE OF HISTORIC PRESERVATION P.O. BOX 176 JEFFERSON CITY, MISSOURI 65102 PH. 314-751-4096		51. PHOTO MUST BE PROVIDED			



MISSOURI OFFICE OF HISTORIC PRESERVATION

ARCHITECTURAL/HISTORIC INVENTORY SURVEY FORM

CLAS003-174

1. NO. Roll C #10		4. PRESENT LOCAL NAME(S) OR DESIGNATION(S) 418 Mississippi		1. NO. Roll C #10
2. COUNTY Clay		5. OTHER NAME(S)		
3. LOCATION OF NEGATIVES Liberty City Hall-Comm. Dev.				2. COUNTY Clay
6. SPECIFIC LEGAL LOCATION TOWNSHIP _____ RANGE _____ SECTION _____ IF CITY OR TOWN, STREET ADDRESS		16. THEMATIC CATEGORY Architecture		
7. CITY OR TOWN IF RURAL, VICINITY Liberty, Missouri		17. DATE(S) OR PERIOD c. 1920		4. PRESENT LOCAL NAME(S) OR DESIGNATION(S) 418 Mississippi
8. DESCRIPTION OF LOCATION 		18. STYLE OR DESIGN Folk House: Mass Plan, Side Gable		
9. COORDINATES LAT _____ LONG _____		19. ARCHITECT OR ENGINEER unknown		5. OTHER NAME(S)
10. SITE () STRUCTURE () BUILDING (x) OBJECT ()		20. CONTRACTOR OR BUILDER unknown		
11. ON NATIONAL REGISTER? YES () NO (x)		21. ORIGINAL USE, IF APPARENT residence		6. TOWNSHIP RANGE
12. IS IT ELIGIBLE? YES () NO (x)		22. PRESENT USE residence		
13. PART OF ESTAB. HIST. DISTRICT? YES () NO (x)		23. OWNERSHIP PUBLIC () PRIVATE (x)		SECTION
14. DISTRICT POTENTIAL? YES () NO ()		24. OWNER'S NAME AND ADDRESS IF KNOWN Iva Lee Zimmerman		
15. NAME OF ESTABLISHED DISTRICT		25. OPEN TO PUBLIC? YES () NO (x)		
42. FURTHER DESCRIPTION OF IMPORTANT FEATURES An open shed porch supported by paired wooden posts and wooden brackets is located at the south or main elevation. Shed dormer with exposed rafters, south slope. Fenestration double-hung, sash-type with simple wood surrounds. Wide eaves with large wooden brackets.		26. LOCAL CONTACT PERSON OR ORGANIZATION Liberty, MO; Community Develop.		
43. HISTORY AND SIGNIFICANCE Inspired by the contemporary Craftsman movement with its wide porch and its wide overhang, this housing type developed in the pre-railroad era in the Northeast.		27. OTHER SURVEYS IN WHICH INCLUDED		
44. DESCRIPTION OF ENVIRONMENT AND OUTBUILDINGS Alley to east. Located in a neighborhood consisting of late 19th and early 20th century housing stock.		28. NO. OF STORIES 2		
45. SOURCES OF INFORMATION Water permit # 7-1130 9/23/21 Mrs. Virgil R. Porter		29. BASEMENT? YES (x) NO ()		
RETURN THIS FORM WHEN COMPLETED TO: OFFICE OF HISTORIC PRESERVATION P.O. BOX 176 JEFFERSON CITY, MISSOURI 65102 PH. 314-751-4096		30. FOUNDATION MATERIAL stone		
		31. WALL CONSTRUCTION frame		
		32. ROOF TYPE AND MATERIAL gable/asphalt shingle		
		33. NO. OF BAYS FRONT 3 SIDE 3		
		34. WALL TREATMENT stucco		
		35. PLAN SHAPE rectangular		
		36. CHANGES (EXPLAIN IN NO. 42) none		
		37. CONDITION INTERIOR unknown EXTERIOR fair		
		38. PRESERVATION UNDERWAY? YES () NO (x)		
		39. ENDANGERED? BY WHAT? YES () NO (x)		
		40. VISIBLE FROM PUBLIC ROAD? YES (x) NO ()		
		41. DISTANCE FROM AND FRONTAGE ON ROAD 25' Mississippi		
		46. PREPARED BY C. Millstein/P. Glenn		
		47. ORGANIZATION Liberty-Community Dev.		
		48. DATE SPR. 86		
		49. REVISION DATE(S)		



MISSOURI OFFICE OF HISTORIC PRESERVATION

ARCHITECTURAL/HISTORIC INVENTORY SURVEY FORM

CLAS002-175

1. NO. Roll C #9		4. PRESENT LOCAL NAME(S) OR DESIGNATION(S) 424 Mississippi		1. NO. Roll C #9	
2. COUNTY Clay		5. OTHER NAME(S)			2. COUNTY Clay
3. LOCATION OF NEGATIVES Liberty City Hall-Comm. Dev.					
6. SPECIFIC LEGAL LOCATION TOWNSHIP _____ RANGE _____ SECTION _____ IF CITY OR TOWN, STREET ADDRESS		16. THEMATIC CATEGORY Architecture		28. NO. OF STORIES 2 1/2	
7. CITY OR TOWN IF RURAL, VICINITY Liberty, Missouri		17. DATE(S) OR PERIOD c. 1909			29. BASEMENT? YES (X) NO ()
8. DESCRIPTION OF LOCATION		18. STYLE OR DESIGN Shirtwaist			
424		19. ARCHITECT OR ENGINEER unknown		31. WALL CONSTRUCTION frame	
Mississippi		20. CONTRACTOR OR BUILDER unknown			32. ROOF TYPE AND MATERIAL gable/ wood shingle
Jewell		21. ORIGINAL USE, IF APPARENT residence			
Jewell		22. PRESENT USE residence		34. WALL TREATMENT wood shingle/clapboard/weatherboard	
		23. OWNERSHIP PUBLIC () PRIVATE (X)			35. PLAN SHAPE rectangular
		24. OWNER'S NAME AND ADDRESS IF KNOWN Kermit and Doris Watkins			
		25. OPEN TO PUBLIC? YES () NO (X)		37. CONDITION INTERIOR fair+ EXTERIOR	
		26. LOCAL CONTACT PERSON OR ORGANIZATION Liberty, MO; Community Develop.			38. PRESERVATION UNDERWAY? YES () NO (X)
		27. OTHER SURVEYS IN WHICH INCLUDED			
				40. VISIBLE FROM PUBLIC ROAD? YES (X) NO ()	
					41. DISTANCE FROM AND FRONTAGE ON ROAD 30' Mississippi
				6. TOWNSHIP	
					RANGE
9. COORDINATES LAT _____ LONG _____		37. CONDITION INTERIOR fair+ EXTERIOR		4. PRESENT LOCAL NAME(S) OR DESIGNATION(S) 424 Mississippi	
10. SITE () STRUCTURE () BUILDING (X) OBJECT ()		38. PRESERVATION UNDERWAY? YES () NO (X)			
11. ON NATIONAL REGISTER? YES () NO (X)		39. ENDANGERED? BY WHAT? YES () NO (X)			
12. IS IT ELIGIBLE? YES () NO (X)		40. VISIBLE FROM PUBLIC ROAD? YES (X) NO ()		5. OTHER NAME(S)	
13. PART OF ESTAB. HIST. DISTRICT? YES () NO (X)		41. DISTANCE FROM AND FRONTAGE ON ROAD 30' Mississippi			
14. DISTRICT POTENTIAL? YES () NO ()					
15. NAME OF ESTABLISHED DISTRICT				6. TOWNSHIP	
					RANGE
				5. OTHER NAME(S)	
					6. TOWNSHIP
				SECTION	
					5. OTHER NAME(S)
				6. TOWNSHIP	
					SECTION
				5. OTHER NAME(S)	
					6. TOWNSHIP
				SECTION	
					5. OTHER NAME(S)
				6. TOWNSHIP	
					SECTION
				5. OTHER NAME(S)	
					6. TOWNSHIP
				SECTION	
					5. OTHER NAME(S)
				6. TOWNSHIP	
					SECTION
				5. OTHER NAME(S)	
					6. TOWNSHIP
				SECTION	
					5. OTHER NAME(S)
				6. TOWNSHIP	
					SECTION
				5. OTHER NAME(S)	
					6. TOWNSHIP
				SECTION	
					5. OTHER NAME(S)
				6. TOWNSHIP	
					SECTION
				5. OTHER NAME(S)	
					6. TOWNSHIP
				SECTION	
					5. OTHER NAME(S)
				6. TOWNSHIP	
					SECTION
				5. OTHER NAME(S)	
					6. TOWNSHIP
				SECTION	
					5. OTHER NAME(S)
				6. TOWNSHIP	
					SECTION
				5. OTHER NAME(S)	
					6. TOWNSHIP
				SECTION	
					5. OTHER NAME(S)
				6. TOWNSHIP	
					SECTION
				5. OTHER NAME(S)	
					6. TOWNSHIP
				SECTION	
					5. OTHER NAME(S)
				6. TOWNSHIP	
					SECTION
				5. OTHER NAME(S)	
					6. TOWNSHIP
				SECTION	
					5. OTHER NAME(S)
				6. TOWNSHIP	
					SECTION
				5. OTHER NAME(S)	
					6. TOWNSHIP
				SECTION	
					5. OTHER NAME(S)
				6. TOWNSHIP	
					SECTION
				5. OTHER NAME(S)	
					6. TOWNSHIP
				SECTION	
					5. OTHER NAME(S)
				6. TOWNSHIP	
					SECTION
				5. OTHER NAME(S)	
					6. TOWNSHIP
				SECTION	
					5. OTHER NAME(S)
				6. TOWNSHIP	
					SECTION
				5. OTHER NAME(S)	
					6. TOWNSHIP
				SECTION	
					5. OTHER NAME(S)
				6. TOWNSHIP	
					SECTION
				5. OTHER NAME(S)	
					6. TOWNSHIP
				SECTION	
					5. OTHER NAME(S)
				6. TOWNSHIP	
					SECTION
				5. OTHER NAME(S)	
					6. TOWNSHIP
				SECTION	
					5. OTHER NAME(S)
				6. TOWNSHIP	
					SECTION
				5. OTHER NAME(S)	
					6. TOWNSHIP
				SECTION	
					5. OTHER NAME(S)
				6. TOWNSHIP	
					SECTION
				5. OTHER NAME(S)	
					6. TOWNSHIP
				SECTION	
					5. OTHER NAME(S)
				6. TOWNSHIP	
					SECTION
				5. OTHER NAME(S)	
					6. TOWNSHIP
				SECTION	
					5. OTHER NAME(S)
				6. TOWNSHIP	
					SECTION
				5. OTHER NAME(S)	
					6. TOWNSHIP
				SECTION	
					5. OTHER NAME(S)
				6. TOWNSHIP	
					SECTION
				5. OTHER NAME(S)	
					6. TOWNSHIP
				SECTION	
					5. OTHER NAME(S)
				6. TOWNSHIP	
					SECTION
				5. OTHER NAME(S)	
					6. TOWNSHIP
				SECTION	
					5. OTHER NAME(S)
				6. TOWNSHIP	
					SECTION
				5. OTHER NAME(S)	
					6. TOWNSHIP
				SECTION	
					5. OTHER NAME(S)
				6. TOWNSHIP	
					SECTION
				5. OTHER NAME(S)	
					6. TOWNSHIP
				SECTION	
					5. OTHER NAME(S)
				6. TOWNSHIP	
					SECTION
				5. OTHER NAME(S)	
					6. TOWNSHIP
				SECTION	
					5. OTHER NAME(S)
				6. TOWNSHIP	
					SECTION
				5. OTHER NAME(S)	
					6. TOWNSHIP
				SECTION	
					5. OTHER NAME(S)
				6. TOWNSHIP	
					SECTION
				5. OTHER NAME(S)	
					6. TOWNSHIP
				SECTION	
					5. OTHER NAME(S)
				6. TOWNSHIP	
					SECTION
				5. OTHER NAME(S)	
					6. TOWNSHIP
				SECTION	
					5. OTHER NAME(S)
				6. TOWNSHIP	
					SECTION
				5. OTHER NAME(S)	
					6. TOWNSHIP
				SECTION	
					5. OTHER NAME(S)
				6. TOWNSHIP	
					SECTION
				5. OTHER NAME(S)	
					6. TOWNSHIP
				SECTION	
					5. OTHER NAME(S)
				6. TOWNSHIP	
					SECTION
				5. OTHER NAME(S)	
					6. TOWNSHIP
				SECTION	
					5. OTHER NAME(S)
				6. TOWNSHIP	
					SECTION
				5. OTHER NAME(S)	
					6. TOWNSHIP
				SECTION	



MISSOURI OFFICE OF HISTORIC PRESERVATION

ARCHITECTURAL/HISTORIC INVENTORY SURVEY FORM

CLAS002-176

1. NO. Roll C #8		4. PRESENT LOCAL NAME(S) OR DESIGNATION(S) 427 Mississippi		1. NO. Roll C #8	
2. COUNTY Clay		5. OTHER NAME(S)			2. COUNTY Clay
3. LOCATION OF NEGATIVES Liberty City Hall-Comm. Dev.					
6. SPECIFIC LEGAL LOCATION TOWNSHIP _____ RANGE _____ SECTION _____ IF CITY OR TOWN, STREET ADDRESS		16. THEMATIC CATEGORY Architecture		28. NO. OF STORIES 2	
7. CITY OR TOWN IF RURAL, VICINITY Liberty, Missouri		17. DATE(S) OR PERIOD c. 1908		29. BASEMENT? YES (X) NO ()	
8. DESCRIPTION OF LOCATION ↑N Mississippi 427		18. STYLE OR DESIGN Vernacular: American 4 Square		30. FOUNDATION MATERIAL stone	
		19. ARCHITECT OR ENGINEER unknown		31. WALL CONSTRUCTION frame	
		20. CONTRACTOR OR BUILDER unknown		32. ROOF TYPE AND MATERIAL hip/asphalt shingle	
21. ORIGINAL USE, IF APPARENT residence		33. NO. OF BAYS FRONT 2 SIDE 3		5. OTHER NAME(S)	
22. PRESENT USE residence		34. WALL TREATMENT clapboard			
23. OWNERSHIP PUBLIC () PRIVATE (X)		35. PLAN SHAPE rectangular			
24. OWNER'S NAME AND ADDRESS IF KNOWN Alumni Zeta Ph. c/o Richard Wertz Liberty, MO		36. CHANGES (EXPLAIN IN NO. 42) ADDITION () ALTERED () MOVED () none		6. TOWNSHIP	
25. OPEN TO PUBLIC? YES () NO (X)		37. CONDITION INTERIOR unknown EXTERIOR good			
26. LOCAL CONTACT PERSON OR ORGANIZATION Liberty, MO; Community Develop.		38. PRESERVATION UNDERWAY? YES () NO (X)			
27. OTHER SURVEYS IN WHICH INCLUDED		39. ENDANGERED? BY WHAT? YES () NO (X)		RANGE	
		40. VISIBLE FROM PUBLIC ROAD? YES (X) NO ()			
		41. DISTANCE FROM AND FRONTAGE ON ROAD 20' Mississippi			
42. FURTHER DESCRIPTION OF IMPORTANT FEATURES This adaptation of an American Four Square has, at its north or main elevation, an open porch supported by classically inspired columns under a wide entablature. Fenestration is double-hung, sash-type with simple entablature surrounds. North fenestration flanked by wooden shutters. Brick chimney, side right.				PHOTO MUST BE PROVIDED	
43. HISTORY AND SIGNIFICANCE Of a type similar to the Shirtwaist house, this residence is made of readily available materials and has a similar floorplan, elevation and scale.					
44. DESCRIPTION OF ENVIRONMENT AND OUTBUILDINGS Alley to west. Located in a neighborhood consisting of late 19th and early 20th century housing stock.					
45. SOURCES OF INFORMATION Water permit # 7-1410 5/01/08 Frank G. Pew				SECTION	
46. PREPARED BY C. Millstein/P. Glenn					
47. ORGANIZATION Liberty-Community Dev.					
48. DATE 49. REVISION DATE(S) SPR. 86					
RETURN THIS FORM WHEN COMPLETED TO: OFFICE OF HISTORIC PRESERVATION P.O. BOX 176 JEFFERSON CITY, MISSOURI 65102 PH. 314-751-4096					

IF ADDITIONAL SPACE IS NEEDED, ATTACH SEPARATE SHEET(S) TO THIS FORM



MISSOURI OFFICE OF HISTORIC PRESERVATION

ARCHITECTURAL/HISTORIC INVENTORY SURVEY FORM

CLASCOB-177

1. NO. Roll C #7		4. PRESENT LOCAL NAME(S) OR DESIGNATION(S) 432 Mississippi		1. NO. Roll C #7
2. COUNTY Clay		5. OTHER NAME(S)		
3. LOCATION OF NEGATIVES Liberty City Hall-Comm. Dev.				2. COUNTY Clay
6. SPECIFIC LEGAL LOCATION TOWNSHIP _____ RANGE _____ SECTION _____ IF CITY OR TOWN, STREET ADDRESS		16. THEMATIC CATEGORY Architecture		
7. CITY OR TOWN IF RURAL, VICINITY Liberty, Missouri		17. DATE(S) OR PERIOD c. 1909		4. PRESENT LOCAL NAME(S) OR DESIGNATION(S) 432 Mississippi
8. DESCRIPTION OF LOCATION 432		18. STYLE OR DESIGN shirtwaist		
9. COORDINATES LAT _____ LONG _____		19. ARCHITECT OR ENGINEER unknown		5. OTHER NAME(S)
10. SITE () STRUCTURE () BUILDING (X) OBJECT ()		20. CONTRACTOR OR BUILDER unknown		
11. ON NATIONAL REGISTER? YES () NO (X)		21. ORIGINAL USE, IF APPARENT residence		6. TOWNSHIP
12. IS IT ELIGIBLE? YES () NO (X)		22. PRESENT USE residence		
13. PART OF ESTAB. HIST. DISTRICT? YES () NO (X)		23. OWNERSHIP PUBLIC () PRIVATE (X)		RANGE
14. DISTRICT POTENTIAL? YES () NO ()		24. OWNER'S NAME AND ADDRESS IF KNOWN		
15. NAME OF ESTABLISHED DISTRICT		25. OPEN TO PUBLIC? YES () NO (X)		SECTION
42. FURTHER DESCRIPTION OF IMPORTANT FEATURES An open porch supported by brick piers on stone plinths dominates the main or south elevation. Fenestration double-hung, sash-type with simple wooden surrounds. First-story windows have stone sills. Belt-course separates 1st and 2nd story. Gables have wide eaves. South gable exposes original weatherboard siding.		26. LOCAL CONTACT PERSON OR ORGANIZATION Liberty, MO; Community Develop.		
43. HISTORY AND SIGNIFICANCE See 214 Doniphan Street		27. OTHER SURVEYS IN WHICH INCLUDED		
44. DESCRIPTION OF ENVIRONMENT AND OUTBUILDINGS Gravel drive to east leading to a one bay garage. Located in a neighborhood consisting of late 19th and early 20th century housing stock.		28. NO. OF STORIES 2 1/2		
45. SOURCES OF INFORMATION Water permit # 7-1311 5/26/09 Floyd Bowles		29. BASEMENT? YES (X) NO ()		
RETURN THIS FORM WHEN COMPLETED TO: OFFICE OF HISTORIC PRESERVATION P.O. BOX 176 JEFFERSON CITY, MISSOURI 65102 PH. 314-751-4096		30. FOUNDATION MATERIAL frame		
		31. WALL CONSTRUCTION frame		
		32. ROOF TYPE AND MATERIAL x-gable/asphalt shingle		
		33. NO. OF BAYS FRONT 3 SIDE 2		
		34. WALL TREATMENT brick/stone/asbestos shingle		
		35. PLAN SHAPE rectangular		
		36. CHANGES (EXPLAIN IN NO. 42) ADDITION () ALTERED (X) MOVED ()		
		37. CONDITION INTERIOR unknown EXTERIOR good		
		38. PRESERVATION UNDERWAY? YES () NO (X)		
		39. ENDANGERED? BY WHAT? YES () NO (X)		
		40. VISIBLE FROM PUBLIC ROAD? YES (X) NO ()		
		41. DISTANCE FROM AND FRONTAGE ON ROAD 25' Mississippi		
		PHOTO MUST BE PROVIDED		
		46. PREPARED BY C. Millstein/P. Glenn		
		47. ORGANIZATION Liberty-Community Dev.		
		48. DATE SPR. 86		
		49. REVISION DATE(S)		



MISSOURI OFFICE OF HISTORIC PRESERVATION

ARCHITECTURAL/HISTORIC INVENTORY SURVEY FORM

CLAS003-178

1. NO. Roll C #6		4. PRESENT LOCAL NAME(S) OR DESIGNATION(S) 437 Mississippi		1. NO. Roll C #6	
2. COUNTY Clay		5. OTHER NAME(S)			2. COUNTY Clay
3. LOCATION OF <u>Liberty</u> NEGATIVES <u>City Hall-Comm. Dev.</u>					
6. SPECIFIC LEGAL LOCATION TOWNSHIP _____ RANGE _____ SECTION _____ IF CITY OR TOWN, STREET ADDRESS _____		16. THEMATIC CATEGORY Architecture		28. NO. OF STORIES <u>2</u>	
7. CITY OR TOWN _____ IF RURAL, VICINITY <u>Liberty, Missouri</u>		17. DATE(S) OR PERIOD c. 1900		29. BASEMENT? YES (X) NO ()	4. PRESENT LOCAL NAME(S) OR DESIGNATION(S) 437 Mississippi
8. DESCRIPTION OF LOCATION <div style="text-align: center;"> </div>		18. STYLE OR DESIGN Folk House: Gable-Front-&-Wing		30. FOUNDATION MATERIAL brick	
		19. ARCHITECT OR ENGINEER unknown		31. WALL CONSTRUCTION frame	
		20. CONTRACTOR OR BUILDER unknown		32. ROOF TYPE AND MATERIAL gable/asphalt shingle	5. OTHER NAME(S)
		21. ORIGINAL USE, IF APPARENT residence		33. NO. OF BAYS FRONT <u>2</u> SIDE <u>3</u>	
		22. PRESENT USE residence?		34. WALL TREATMENT asbestos shingle	
		23. OWNERSHIP PUBLIC () PRIVATE (X)		35. PLAN SHAPE irregular	6. TOWNSHIP RANGE SECTION
		24. OWNER'S NAME AND ADDRESS IF KNOWN Alumni Zeta PH. c/o Richard Wertz, Liberty, MO.		36. CHANGES ADDITION () ALTERED (X) MOVED () (EXPLAIN IN NO. 42)	
		25. OPEN TO PUBLIC? YES () NO (X)		37. CONDITION INTERIOR unknown EXTERIOR fair+	
9. COORDINATES LAT _____ LONG _____ UTM _____		26. LOCAL CONTACT PERSON OR ORGANIZATION Liberty, MO; Community Develop.		38. PRESERVATION UNDERWAY? YES () NO (X)	6. TOWNSHIP RANGE SECTION
10. SITE () STRUCTURE () BUILDING (X) OBJECT ()		27. OTHER SURVEYS IN WHICH INCLUDED		39. ENDANGERED? YES () NO (X) BY WHAT?	
11. ON NATIONAL REGISTER? YES () NO (X)		12. IS IT ELIGIBLE? YES () NO (X)		40. VISIBLE FROM PUBLIC ROAD? YES (X) NO ()	
13. PART OF ESTAB. HIST. DISTRICT? YES () NO (X)		14. DISTRICT POTENTIAL? YES () NO ()		41. DISTANCE FROM AND FRONTAGE ON ROAD 15' Mississippi	6. TOWNSHIP RANGE SECTION
15. NAME OF ESTABLISHED DISTRICT					
42. FURTHER DESCRIPTION OF IMPORTANT FEATURES A modest home with an open porch supported by wooden posts at the north or main elevation. Fenestration long and narrow, double-hung, sash-type with simple entablature surrounds. Brick chimney, offset right.				PHOTO MUST BE PROVIDED	
43. HISTORY AND SIGNIFICANCE See 402 Doniphan Street					
44. DESCRIPTION OF ENVIRONMENT AND OUTBUILDINGS Alley to east. Located in a neighborhood consisting of late 19th and early 20th century housing stock.					
45. SOURCES OF INFORMATION Water permit #7-1400 12/20/06 Jasper Hall				46. PREPARED BY C. Millstein/P. Glenn	
RETURN THIS FORM WHEN COMPLETED TO: OFFICE OF HISTORIC PRESERVATION P.O. BOX 176 JEFFERSON CITY, MISSOURI 65102 PH. 314-751-4096				47. ORGANIZATION Liberty-Community Dev.	
				48. DATE <u>SPR. 86</u> 49. REVISION DATE(S)	

IF ADDITIONAL SPACE IS NEEDED, ATTACH SEPARATE SHEET(S) TO THIS FORM



MISSOURI OFFICE OF HISTORIC PRESERVATION

ARCHITECTURAL/HISTORIC INVENTORY SURVEY FORM

CLHS003-179

1. NO. Roll C #5		4. PRESENT LOCAL NAME(S) OR DESIGNATION(S) 438 Mississippi		1. NO. Roll C #5
2. COUNTY Clay		5. OTHER NAME(S)		
3. LOCATION OF NEGATIVES Liberty City Hall-Comm. Dev.				2. COUNTY Clay
6. SPECIFIC LEGAL LOCATION TOWNSHIP _____ RANGE _____ SECTION _____ IF CITY OR TOWN, STREET ADDRESS		16. THEMATIC CATEGORY Architecture		
7. CITY OR TOWN IF RURAL, VICINITY Liberty, Missouri		17. DATE(S) OR PERIOD c. 1908		4. PRESENT LOCAL NAME(S) OR DESIGNATION(S) 438 Mississippi
8. DESCRIPTION OF LOCATION 438 Mississippi ↑ N		18. STYLE OR DESIGN shirtwaist		
9. COORDINATES UTM LAT _____ LONG _____		19. ARCHITECT OR ENGINEER unknown		5. OTHER NAME(S)
10. SITE () STRUCTURE () BUILDING (X) OBJECT ()		20. CONTRACTOR OR BUILDER unknown		
11. ON NATIONAL REGISTER? YES () NO (X)		21. ORIGINAL USE, IF APPARENT residence		6. TOWNSHIP Clay
12. IS IT ELIGIBLE? YES () NO (X)		22. PRESENT USE residence		
13. PART OF ESTAB. HIST. DISTRICT? YES () NO (X)		23. OWNERSHIP PUBLIC () PRIVATE (X)		7. RANGE Mississippi
14. DISTRICT POTENTIAL? YES () NO (X)		24. OWNER'S NAME AND ADDRESS IF KNOWN Raymond J. and Holly A. Thibault		
15. NAME OF ESTABLISHED DISTRICT		25. OPEN TO PUBLIC? YES () NO (X)		8. SECTION Mississippi
42. FURTHER DESCRIPTION OF IMPORTANT FEATURES Typical shirtwaist style home with its use of contrasting materials. South elevation has an open porch supported with brick piers that rest on a stone wall. Fenestration double-hung, sash-type with simple wooden surrounds and occasional stone sills. Projecting bay east elevation above secondary entrance. Wood belt course separates first and second stories. Gabled dormers, east and west slopes.		26. LOCAL CONTACT PERSON OR ORGANIZATION Liberty, MO; Community Develop.		
43. HISTORY AND SIGNIFICANCE See 214 Doniphan Street		27. OTHER SURVEYS IN WHICH INCLUDED		9. RANGE Mississippi
44. DESCRIPTION OF ENVIRONMENT AND OUTBUILDINGS Alley to east. Located in a neighborhood consisting of late 19th and early 20th century housing stock.		28. NO. OF STORIES 2 1/2		
45. SOURCES OF INFORMATION Water permit #7-1321 5/08/08 M. Crum		29. BASEMENT? YES (X) NO ()		10. RANGE Mississippi
RETURN THIS FORM WHEN COMPLETED TO: OFFICE OF HISTORIC PRESERVATION P.O. BOX 176 JEFFERSON CITY, MISSOURI 65102 PH 314-751-4096		30. FOUNDATION MATERIAL stone		
IF ADDITIONAL SPACE IS NEEDED, ATTACH SEPARATE SHEET(S) TO THIS FORM		31. WALL CONSTRUCTION frame		11. RANGE Mississippi
		32. ROOF TYPE AND MATERIAL gable/asphalt shingle		
		33. NO. OF BAYS FRONT 2 SIDE 4		12. RANGE Mississippi
		34. WALL TREATMENT brick/clapboard/weatherboard		
		35. PLAN SHAPE rectangular		13. RANGE Mississippi
		36. CHANGES (EXPLAIN IN NO. 42) ADDITION () ALTERED () MOVED () none		
		37. CONDITION INTERIOR unknown EXTERIOR good		14. RANGE Mississippi
		38. PRESERVATION UNDERWAY? YES () NO (X)		
		39. ENDANGERED? BY WHAT? YES () NO (X)		15. RANGE Mississippi
		40. VISIBLE FROM PUBLIC ROAD? YES (X) NO ()		
		41. DISTANCE FROM AND FRONTAGE ON ROAD 25' Mississippi		16. RANGE Mississippi
		PHOTO MUST BE PROVIDED		
		46. PREPARED BY C. Millstein/P. Glenn		17. RANGE Mississippi
		47. ORGANIZATION Liberty-Community Dev.		
		48. DATE SPR. 86		18. RANGE Mississippi
		49. REVISION DATE(S)		



MISSOURI OFFICE OF HISTORIC PRESERVATION

ARCHITECTURAL/HISTORIC INVENTORY SURVEY FORM

CLAS003-180

1. NO. Roll C #3		4. PRESENT LOCAL NAME(S) OR DESIGNATION(S) 448 Mississippi		1. NO. Roll C #3	2. COUNTY Clay
2. COUNTY Clay		5. OTHER NAME(S)			
3. LOCATION OF NEGATIVES Liberty City Hall-Comm. Dev.					
6. SPECIFIC LEGAL LOCATION TOWNSHIP _____ RANGE _____ SECTION _____ IF CITY OR TOWN, STREET ADDRESS		16. THEMATIC CATEGORY Architecture		28. NO. OF STORIES 2 1/2	
7. CITY OR TOWN IF RURAL, VICINITY Liberty, Missouri		17. DATE(S) OR PERIOD c. 1906		29. BASEMENT? YES (x) NO ()	
8. DESCRIPTION OF LOCATION <div style="border: 1px solid black; padding: 5px; display: inline-block; text-align: center;">448</div> Mississippi		18. STYLE OR DESIGN vernacular		30. FOUNDATION MATERIAL stone	
		19. ARCHITECT OR ENGINEER unknown		31. WALL CONSTRUCTION frame	
		20. CONTRACTOR OR BUILDER unknown		32. ROOF TYPE AND MATERIAL gable/gambrel asphalt shingle	
		21. ORIGINAL USE, IF APPARENT residence		33. NO. OF BAYS FRONT 3 SIDE 2	
9. COORDINATES UTM LAT _____ LONG _____		22. PRESENT USE residence		34. WALL TREATMENT clapboard/wood shingle	
10. SITE () STRUCTURE () BUILDING (x) OBJECT ()		23. OWNERSHIP PUBLIC () PRIVATE (x)		35. PLAN SHAPE irregular	
11. ON NATIONAL REGISTER? YES () NO (x)		24. OWNER'S NAME AND ADDRESS IF KNOWN Jesse F. and Helen C. Flassing Box 45 Leeton, MO 64761		36. CHANGES (EXPLAIN IN NO. 42) ADDITION () ALTERED () MOVED () none	
12. IS IT ELIGIBLE? YES () NO (x)		25. OPEN TO PUBLIC? YES () NO (x)		37. CONDITION INTERIOR unknown EXTERIOR good	
13. PART OF ESTAB. HIST. DISTRICT? YES () NO (x)		26. LOCAL CONTACT PERSON OR ORGANIZATION Liberty, MO; Community Develop.		38. PRESERVATION UNDERWAY? YES () NO (x)	
14. DISTRICT POTENTIAL? YES () NO ()		27. OTHER SURVEYS IN WHICH INCLUDED		39. ENDANGERED? BY WHAT? YES () NO (x)	
15. NAME OF ESTABLISHED DISTRICT				40. VISIBLE FROM PUBLIC ROAD? YES (x) NO ()	
				41. DISTANCE FROM AND FRONTAGE ON ROAD 30' Mississippi	
42. FURTHER DESCRIPTION OF IMPORTANT FEATURES This vernacular structure has an open porch at its south or main elevation. Steep gable, south elevation and gambrel, east elevation, contain wood shingles. Fenestration double-hung, sash-type with diamond shaped panes. Lean-to addition, north end. Brick chimney, offset right.				<div style="border: 1px solid black; padding: 20px; width: 100%;"> PHOTO MUST BE PROVIDED </div>	
43. HISTORY AND SIGNIFICANCE This residence is made of readily available materials and has a similar floor plan, elevation and scale to neighboring structures.					
44. DESCRIPTION OF ENVIRONMENT AND OUTBUILDINGS Cement drive, west, leading to a one bay garage. In addition, alley to west. Located in a neighborhood consisting of late 19th and early 20th century housing stock.					
45. SOURCES OF INFORMATION Water permit # 7-1330 8/30/06 J.F. Flassing.				46. PREPARED BY C. Millstein/P. Glenn	
47. ORGANIZATION Liberty-Community Dev.				48. DATE SPR. 86	
49. REVISION DATE(S)					
RETURN THIS FORM WHEN COMPLETED TO: OFFICE OF HISTORIC PRESERVATION P.O. BOX 176 JEFFERSON CITY, MISSOURI 65102 PH. 314-751-4096					
IF ADDITIONAL SPACE IS NEEDED, ATTACH SEPARATE SHEET(S) TO THIS FORM					

1. NO. Roll C #3

2. COUNTY Clay

4. PRESENT LOCAL NAME(S) OR DESIGNATION(S) 448 Mississippi

5. OTHER NAME(S)

6. TOWNSHIP

RANGE

SECTION



MISSOURI OFFICE OF HISTORIC PRESERVATION

ARCHITECTURAL/HISTORIC INVENTORY SURVEY FORM

CLAS002-181

1. NO. Roll C #4		4. PRESENT LOCAL NAME(S) OR DESIGNATION(S) 449 Mississippi		1. NO. Roll C #4
2. COUNTY Clay		5. OTHER NAME(S)		
3. LOCATION OF NEGATIVES		Liberty City Hall-Comm. Dev.		2. COUNTY Clay
6. SPECIFIC LEGAL LOCATION TOWNSHIP _____ RANGE _____ SECTION _____ IF CITY OR TOWN, STREET ADDRESS		16. THEMATIC CATEGORY Architecture		
7. CITY OR TOWN IF RURAL, VICINITY Liberty, Missouri		17. DATE(S) OR PERIOD		4. PRESENT LOCAL NAME(S) OR DESIGNATION(S) 449 Mississippi
8. DESCRIPTION OF LOCATION		18. STYLE OR DESIGN vernacular		
		19. ARCHITECT OR ENGINEER unknown		
		20. CONTRACTOR OR BUILDER unknown		
9. COORDINATES		21. ORIGINAL USE, IF APPARENT residence		5. OTHER NAME(S)
LAT _____ LONG _____		22. PRESENT USE residence		
10. SITE () BUILDING (X) STRUCTURE () OBJECT ()		23. OWNERSHIP PUBLIC () PRIVATE (X)		6. TOWNSHIP
11. ON NATIONAL REGISTER ? YES () NO (X)		24. OWNER'S NAME AND ADDRESS IF KNOWN Keller, Jr., and Mary Bell		
12. IS IT ELIGIBLE ? YES () NO (X)		25. OPEN TO PUBLIC ? YES () NO (X)		RANGE
13. PART OF ESTAB. HIST. DISTRICT ? YES () NO (X)		26. LOCAL CONTACT PERSON OR ORGANIZATION Liberty, MO; Community Develop.		
14. DISTRICT POTENTIAL ? YES () NO ()		27. OTHER SURVEYS IN WHICH INCLUDED		SECTION
15. NAME OF ESTABLISHED DISTRICT		28. NO. OF STORIES 2		
42. FURTHER DESCRIPTION OF IMPORTANT FEATURES This structure contains multiple gables creating a complex silhouette. Northern most gable slopes to form a front entry shelter. A gabled dormer is located on the east slope, north end. Fenestration is double-hung, sash-type with simple wooden surrounds. Shutters (main façade), as well as wrought-iron entry support are non-original.		29. BASEMENT ? YES (X) NO ()		
43. HISTORY AND SIGNIFICANCE This residence is made of readily available material and has a similar floor plan, elevation and scale to neighboring structures.		30. FOUNDATION MATERIAL stone		
44. DESCRIPTION OF ENVIRONMENT AND OUTBUILDINGS Alley to west. Located in a neighborhood consisting of late 19th and early 20th century housing stock.		31. WALL CONSTRUCTION frame		
45. SOURCES OF INFORMATION		32. ROOF TYPE AND MATERIAL gable/asphalt shingle		
46. PREPARED BY C. Millstein/P. Glenn		33. NO. OF BAYS FRONT 3 SIDE 3		
47. ORGANIZATION Liberty-Community Dev.		34. WALL TREATMENT clapboard		
48. DATE SPR. 86		35. PLAN SHAPE irregular		
49. REVISION DATE(S)		36. CHANGES (EXPLAIN IN NO. 42) ADDITION () ALTERED (X) MOVED ()		
RETURN THIS FORM WHEN COMPLETED TO: OFFICE OF HISTORIC PRESERVATION P.O. BOX 176 JEFFERSON CITY, MISSOURI 65102 PH. 314-751-4096		37. CONDITION INTERIOR unknown EXTERIOR good		
		38. PRESERVATION UNDERWAY ? YES () NO (X)		
		39. ENDANGERED ? BY WHAT ? YES () NO (X)		
		40. VISIBLE FROM PUBLIC ROAD ? YES (X) NO ()		
		41. DISTANCE FROM AND FRONTAGE ON ROAD 25' Mississippi		

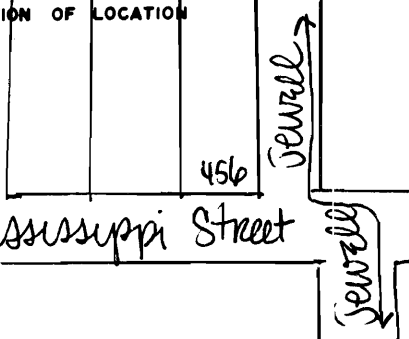
PHOTO
MUST
BE
PROVIDED



MISSOURI OFFICE OF HISTORIC PRESERVATION

ARCHITECTURAL/HISTORIC INVENTORY SURVEY FORM

CLAS003-182

1. NO. Roll C #2		4. PRESENT LOCAL NAME(S) OR DESIGNATION(S) 456 Mississippi		1. NO. Roll C #2
2. COUNTY Clay		5. OTHER NAME(S)		
3. LOCATION OF NEGATIVES Liberty City Hall-Comm. Dev.				2. COUNTY Clay
6. SPECIFIC LEGAL LOCATION TOWNSHIP _____ RANGE _____ SECTION _____ IF CITY OR TOWN, STREET ADDRESS		16. THEMATIC CATEGORY Architecture		
7. CITY OR TOWN IF RURAL, VICINITY Liberty, Missouri		17. DATE(S) OR PERIOD c. 1912		4. PRESENT LOCAL NAME(S) OR DESIGNATION(S) 456 Mississippi
8. DESCRIPTION OF LOCATION 		18. STYLE OR DESIGN Vernacular		
9. COORDINATES LAT _____ LONG _____		19. ARCHITECT OR ENGINEER unknown		5. OTHER NAME(S)
10. SITE () BUILDING (X) STRUCTURE () OBJECT ()		20. CONTRACTOR OR BUILDER unknown		
11. ON NATIONAL REGISTER? YES () NO (X)		21. ORIGINAL USE, IF APPARENT residence		6. TOWNSHIP
12. IS IT ELIGIBLE? YES () NO (X)		22. PRESENT USE residence		
13. PART OF ESTAB. HIST. DISTRICT? YES () NO (X)		23. OWNERSHIP PUBLIC () PRIVATE (X)		RANGE
14. DISTRICT POTENTIAL? YES () NO ()		24. OWNER'S NAME AND ADDRESS IF KNOWN		
15. NAME OF ESTABLISHED DISTRICT		25. OPEN TO PUBLIC? YES () NO (X)		SECTION
		26. LOCAL CONTACT PERSON OR ORGANIZATION Liberty, MO; Community Develop.		
42. FURTHER DESCRIPTION OF IMPORTANT FEATURES Open porch, south or main elevation, with classically inspired posts and wide entablature. Projecting bay at s/w with decorative paneleing and wide entablature. Above, at second-story, is a Palladian window with decorative molding, flanked by two fixed windows. Closed shed porch with casement windows, s/e end second-story, probably non-original. Gabled dormer, south slope. Brick chimney, side left.		27. OTHER SURVEYS IN WHICH INCLUDED		
43. HISTORY AND SIGNIFICANCE This residence is made of readily available materials and has a similar floor plan, elevaton and scale to neighboring structures.		28. NO. OF STORIES 2		
44. DESCRIPTION OF ENVIRONMENT AND OUTBUILDINGS Stone retaining wall to west. Located in a neighborhood consisting of late 19th and early 20th century housing stock.		29. BASEMENT? YES (X) NO ()		
45. SOURCES OF INFORMATION Water permit #7-1180 9/9/12 Bellview Hall		30. FOUNDATION MATERIAL stone		
RETURN THIS FORM WHEN COMPLETED TO: OFFICE OF HISTORIC PRESERVATION P.O. BOX 176 JEFFERSON CITY, MISSOURI 65102 PH. 314-751-4094		31. WALL CONSTRUCTION frame		
		32. ROOF TYPE AND MATERIAL hip/shed/asp. shingle		
		33. NO. OF BAYS FRONT 3 SIDE 3		
		34. WALL TREATMENT clapboard		
		35. PLAN SHAPE rectangular		
		36. CHANGES (EXPLAIN IN NO. 42) ADDITION (X) ALTERED () MOVED ()		
		37. CONDITION INTERIOR unknown EXTERIOR good		
		38. PRESERVATION UNDERWAY? YES () NO (X)		
		39. ENDANGERED? BY WHAT? YES () NO (X)		
		40. VISIBLE FROM PUBLIC ROAD? YES (X) NO ()		
		41. DISTANCE FROM AND FRONTAGE ON ROAD 30' Mississippi		
		PHOTO MUST BE PROVIDED		
		46. PREPARED BY C. Millstein/P. Glenn		
		47. ORGANIZATION Liberty-Community Dev.		
		48. DATE SPR. 86		
		49. REVISION DATE(S)		

IF ADDITIONAL SPACE IS NEEDED, ATTACH SEPARATE SHEET(S) TO THIS FORM



MISSOURI OFFICE OF HISTORIC PRESERVATION

ARCHITECTURAL/HISTORIC INVENTORY SURVEY FORM

CLAS003-183

1. NO. Roll III #9		4. PRESENT LOCAL NAME(S) OR DESIGNATION(S) Lot #3, Block 3, Allen and Burns Addition		Roll III #9											
2. COUNTY Clay		5. OTHER NAME(S)			COUNTY Clay										
3. LOCATION OF NEGATIVES Liberty City Hall-Comm. Dev.															
6. SPECIFIC LEGAL LOCATION TOWNSHIP _____ RANGE _____ SECTION _____ IF CITY OR TOWN, STREET ADDRESS		16. THEMATIC CATEGORY vacant lot		2. COUNTY Clay											
7. CITY OR TOWN IF RURAL, VICINITY Liberty, Missouri		17. DATE(S) OR PERIOD													
8. DESCRIPTION OF LOCATION Mc CARTHY ST.		18. STYLE OR DESIGN		4. PRESENT LOCAL NAME(S) OR DESIGNATION(S) Lot #3 Block 3											
<div style="display: flex; align-items: center;"> <div style="writing-mode: vertical-rl; transform: rotate(180deg); border: 1px solid black; padding: 2px;">N. MISSOURI ST.</div> <table border="1" style="border-collapse: collapse; margin-left: 10px;"> <tr><td style="width: 20px; height: 20px;"></td><td style="width: 20px; height: 20px;"></td><td style="width: 20px; height: 20px;"></td><td style="width: 20px; height: 20px;"></td></tr> <tr><td style="width: 20px; height: 20px;"></td><td style="width: 20px; height: 20px;"></td><td style="width: 20px; height: 20px;"></td><td style="width: 20px; height: 20px;"></td></tr> <tr><td style="width: 20px; height: 20px;"></td><td style="width: 20px; height: 20px;"></td><td style="width: 20px; height: 20px;"></td><td style="width: 20px; height: 20px;"></td></tr> </table> </div>															19. ARCHITECT OR ENGINEER unknown
<div style="display: flex; align-items: center;"> <div style="writing-mode: vertical-rl; transform: rotate(180deg); border: 1px solid black; padding: 2px;">N. MISSOURI ST.</div> <table border="1" style="border-collapse: collapse; margin-left: 10px;"> <tr><td style="width: 20px; height: 20px;"></td><td style="width: 20px; height: 20px;"></td><td style="width: 20px; height: 20px;"></td><td style="width: 20px; height: 20px;"></td></tr> <tr><td style="width: 20px; height: 20px;"></td><td style="width: 20px; height: 20px;"></td><td style="width: 20px; height: 20px;"></td><td style="width: 20px; height: 20px;"></td></tr> <tr><td style="width: 20px; height: 20px;"></td><td style="width: 20px; height: 20px;"></td><td style="width: 20px; height: 20px;"></td><td style="width: 20px; height: 20px;"></td></tr> </table> </div>														20. CONTRACTOR OR BUILDER unknown	
9. COORDINATES LAT _____ LONG _____		21. ORIGINAL USE, IF APPARENT		5. OTHER NAME(S)											
10. SITE (X) STRUCTURE () BUILDING () OBJECT ()		22. PRESENT USE													
11. ON NATIONAL REGISTER? YES () NO (X)		23. OWNERSHIP PUBLIC () PRIVATE (X)		6. TOWNSHIP											
12. IS IT ELIGIBLE? YES () NO ()		24. OWNER'S NAME AND ADDRESS IF KNOWN													
13. PART OF ESTAB. HIST. DISTRICT? YES () NO (X)		25. OPEN TO PUBLIC? YES () NO (X)		RANGE											
14. DISTRICT POTENTIAL? YES () NO ()		26. LOCAL CONTACT PERSON OR ORGANIZATION Liberty, MO; Community Develop.													
15. NAME OF ESTABLISHED DISTRICT		27. OTHER SURVEYS IN WHICH INCLUDED		SECTION											
42. FURTHER DESCRIPTION OF IMPORTANT FEATURES		28. NO. OF STORIES													
43. HISTORY AND SIGNIFICANCE		29. BASEMENT? YES () NO ()		3. TOWNSHIP Clay											
		30. FOUNDATION MATERIAL													
		31. WALL CONSTRUCTION		4. PRESENT LOCAL NAME(S) OR DESIGNATION(S) Lot #3 Block 3											
		32. ROOF TYPE AND MATERIAL													
		33. NO. OF BAYS FRONT SIDE		5. OTHER NAME(S)											
		34. WALL TREATMENT													
		35. PLAN SHAPE		6. TOWNSHIP											
		36. CHANGES (EXPLAIN IN NO. 42) ADDITION () ALTERED () MOVED ()													
		37. CONDITION INTERIOR EXTERIOR		RANGE											
		38. PRESERVATION UNDERWAY? YES () NO ()													
		39. ENDANGERED? BY WHAT? YES () NO ()		SECTION											
		40. VISIBLE FROM PUBLIC ROAD? YES (X) NO ()													
		41. DISTANCE FROM AND FRONTAGE ON ROAD		RANGE											
		46. PREPARED BY C. Millstein/P. Glenn													
		47. ORGANIZATION Liberty-Community Dev.		SECTION											
		48. DATE 49. REVISION DATE(S)													
RETURN THIS FORM WHEN COMPLETED TO: OFFICE OF HISTORIC PRESERVATION P.O. BOX 176 JEFFERSON CITY, MISSOURI 65102															

PHOTO
MUST
BE
PROVIDED



MISSOURI OFFICE OF HISTORIC PRESERVATION

ARCHITECTURAL/HISTORIC INVENTORY SURVEY FORM

CLAS003-184

1. NO. Roll III #11		4. PRESENT LOCAL NAME(S) OR DESIGNATION(S) Lot #2, Block 3 Allen and Burns Addition									
2. COUNTY Clay		5. OTHER NAME(S)									
3. LOCATION OF NEGATIVES Liberty City Hall-Comm. Dev.											
6. SPECIFIC LEGAL LOCATION TOWNSHIP _____ RANGE _____ SECTION _____ IF CITY OR TOWN, STREET ADDRESS		16. THEMATIC CATEGORY vacant lot									
		17. DATE(S) OR PERIOD									
7. CITY OR TOWN IF RURAL, VICINITY Liberty, Missouri		18. STYLE OR DESIGN									
8. DESCRIPTION OF LOCATION Mc CARTHY ST.		19. ARCHITECT OR ENGINEER unknown									
<div style="display: flex; align-items: center;"> <div style="writing-mode: vertical-rl; transform: rotate(180deg); border: 1px solid black; padding: 2px;">N. MISSOURI ST.</div> <table border="1" style="border-collapse: collapse; text-align: center;"> <tr><td style="width: 20px; height: 20px;"></td><td style="width: 20px; height: 20px;"></td><td style="width: 20px; height: 20px;"></td><td style="width: 20px; height: 20px;"></td></tr> <tr><td style="width: 20px; height: 20px;"></td><td style="width: 20px; height: 20px;"></td><td style="width: 20px; height: 20px;"></td><td style="width: 20px; height: 20px;"></td></tr> </table> </div>										20. CONTRACTOR OR BUILDER unknown	
		21. ORIGINAL USE, IF APPARENT									
22. PRESENT USE											
9. COORDINATES UTM LAT _____ LONG _____		23. OWNERSHIP PUBLIC () PRIVATE (X)									
10. SITE (X) STRUCTURE () BUILDING () OBJECT ()		24. OWNER'S NAME AND ADDRESS IF KNOWN									
11. ON NATIONAL REGISTER? YES () NO (X)		25. OPEN TO PUBLIC? YES () NO (X)									
12. IS IT ELIGIBLE? YES () NO ()		26. LOCAL CONTACT PERSON OR ORGANIZATION Liberty, MO: Community Develop.									
13. PART OF ESTAB. HIST. DISTRICT? YES () NO (X)		27. OTHER SURVEYS IN WHICH INCLUDED									
14. DISTRICT POTENTIAL? YES () NO ()											
15. NAME OF ESTABLISHED DISTRICT		28. NO. OF STORIES									
		29. BASEMENT? YES () NO ()									
		30. FOUNDATION MATERIAL									
		31. WALL CONSTRUCTION									
		32. ROOF TYPE AND MATERIAL									
		33. NO. OF BAYS FRONT SIDE									
		34. WALL TREATMENT									
		35. PLAN SHAPE									
		36. CHANGES (EXPLAIN IN NO. 42) ADDITION () ALTERED () MOVED ()									
		37. CONDITION INTERIOR EXTERIOR									
		38. PRESERVATION UNDERWAY? YES () NO ()									
		39. ENDANGERED? BY WHAT? YES () NO ()									
		40. VISIBLE FROM PUBLIC ROAD? YES (X) NO ()									
		41. DISTANCE FROM AND FRONTAGE ON ROAD									
42. FURTHER DESCRIPTION OF IMPORTANT FEATURES		<div style="border: 2px solid black; width: 100%; height: 100%; position: relative;"> <div style="position: absolute; top: 0; right: 0; bottom: 0; left: 0; border: 1px solid black;"> <div style="position: absolute; top: 50%; left: 50%; transform: translate(-50%, -50%); text-align: center;"> <p>PHOTO MUST BE PROVIDED</p> </div> </div> </div>									
43. HISTORY AND SIGNIFICANCE											
44. DESCRIPTION OF ENVIRONMENT AND OUTBUILDINGS											
45. SOURCES OF INFORMATION		46. PREPARED BY C. Millstein/P. Glenn									
		47. ORGANIZATION Liberty-Community Dev.									
		48. DATE 49. REVISION DATE(S) Dec 85									

RETURN THIS FORM WHEN COMPLETED TO: OFFICE OF HISTORIC PRESERVATION
P.O. BOX 176
JEFFERSON CITY, MISSOURI 65102

IF ADDITIONAL SPACE IS NEEDED, ATTACH SEPARATE SHEET(S) TO THIS FORM

1. NO. Roll III #11
 2. COUNTY Clay
 4. PRESENT LOCAL NAME(S) OR DESIGNATION(S) Lot #2 Block 3
 5. OTHER NAME(S)
 6. TOWNSHIP
 RANGE
 SECTION



MISSOURI OFFICE OF HISTORIC PRESERVATION

ARCHITECTURAL/HISTORIC INVENTORY SURVEY FORM

CLAS003-185

1. NO. Roll III #13		4. PRESENT LOCAL NAME(S) OR DESIGNATION(S) Lot #1 Block 3 Allen and Burns Addition		Roll III #13																				
2. COUNTY Clay		5. OTHER NAME(S)			2. COUNTY Clay																			
3. LOCATION OF NEGATIVES Liberty City Hall-Comm. Dev.																								
6. SPECIFIC LEGAL LOCATION TOWNSHIP _____ RANGE _____ SECTION _____ IF CITY OR TOWN, STREET ADDRESS		16. THEMATIC CATEGORY vacant lot		4. PRESENT LOCAL NAME(S) OR DESIGNATION(S) Lot #1 Block 3																				
7. CITY OR TOWN IF RURAL, VICINITY Liberty, Missouri		17. DATE(S) OR PERIOD																						
8. DESCRIPTION OF LOCATION Mc CARTHY ST.		18. STYLE OR DESIGN																						
<div style="display: flex; align-items: center;"> <div style="writing-mode: vertical-rl; transform: rotate(180deg); padding: 5px;">N. MISSOURI ST.</div> <table border="1" style="margin-left: 10px;"> <tr><td>LOT 1</td><td></td><td></td><td></td><td></td></tr> <tr><td></td><td></td><td></td><td></td><td></td></tr> <tr><td></td><td></td><td></td><td></td><td></td></tr> <tr><td></td><td></td><td></td><td></td><td></td></tr> </table> </div>		LOT 1																				19. ARCHITECT OR ENGINEER unknown		5. OTHER NAME(S)
		LOT 1																						
20. CONTRACTOR OR BUILDER unknown		28. NO. OF STORIES																						
21. ORIGINAL USE, IF APPARENT		29. BASEMENT? YES () NO ()																						
22. PRESENT USE		30. FOUNDATION MATERIAL																						
9. COORDINATES UTM LAT _____ LONG _____		23. OWNERSHIP PUBLIC () PRIVATE (X)		6. TOWNSHIP																				
10. SITE (X) STRUCTURE () BUILDING () OBJECT ()		24. OWNER'S NAME AND ADDRESS IF KNOWN																						
11. ON NATIONAL REGISTER? YES () NO (X)		25. OPEN TO PUBLIC? YES () NO (X)																						
12. IS IT ELIGIBLE? YES () NO ()		26. LOCAL CONTACT PERSON OR ORGANIZATION Liberty, MO; Community Develop.																						
13. PART OF ESTAB. HIST. DISTRICT? YES () NO (X)		14. DISTRICT POTENTIAL? YES () NO ()		7. RANGE																				
15. NAME OF ESTABLISHED DISTRICT		27. OTHER SURVEYS IN WHICH INCLUDED																						
42. FURTHER DESCRIPTION OF IMPORTANT FEATURES		<div style="border: 2px solid black; padding: 20px; width: 100%;"> X PHOTO MUST BE PROVIDED </div>																						
43. HISTORY AND SIGNIFICANCE																								
44. DESCRIPTION OF ENVIRONMENT AND OUTBUILDINGS		45. SOURCES OF INFORMATION		8. SECTION																				
46. PREPARED BY C. Millstein/P. Glenn		47. ORGANIZATION Liberty-Community Dev.																						
48. DATE Dec 85		49. REVISION DATE(S)																						
RETURN THIS FORM WHEN COMPLETED TO: OFFICE OF HISTORIC PRESERVATION P.O. BOX 176 JEFFERSON CITY, MISSOURI 65102																								

IF ADDITIONAL SPACE IS NEEDED, ATTACH SEPARATE SHEET(S) TO THIS FORM



MISSOURI OFFICE OF HISTORIC PRESERVATION

ARCHITECTURAL/HISTORIC INVENTORY SURVEY FORM

CLAS003-186

1. NO. Roll III #15		4. PRESENT LOCAL NAME(S) OR DESIGNATION(S) Liberty Kindergarten N. Missouri and McCarthy Streets		Roll III #15
2. COUNTY Clay		5. OTHER NAME(S) St. James School		
3. LOCATION OF NEGATIVES Liberty City Hall-Comm. Dev.				COUNTY Clay
6. SPECIFIC LEGAL LOCATION TOWNSHIP _____ RANGE _____ SECTION _____ IF CITY OR TOWN, STREET ADDRESS		16. THEMATIC CATEGORY Architecture		
7. CITY OR TOWN IF RURAL, VICINITY Liberty, Missouri		17. DATE(S) OR PERIOD 1955		4. PRESENT LOCAL NAME(S) OR DESIGNATION(S) Liberty Kindergarten
8. DESCRIPTION OF LOCATION <div style="display: flex; align-items: center;"> <div style="writing-mode: vertical-rl; transform: rotate(180deg); border: 1px solid black; padding: 2px;">N. MISSOURI ST.</div> <div style="margin-left: 10px;"> <div style="border: 1px solid black; width: 100px; height: 100px; position: relative;"> <div style="position: absolute; top: 0; left: 0; width: 100%; height: 100%; background: repeating-linear-gradient(45deg, transparent, transparent 2px, black 2px, black 4px); border: 1px solid black;"></div> </div> </div> </div>		18. STYLE OR DESIGN Institutional		
		19. ARCHITECT OR ENGINEER unknown		2. COUNTY Clay
		20. CONTRACTOR OR BUILDER unknown		
		21. ORIGINAL USE, IF APPARENT primary school		4. PRESENT LOCAL NAME(S) OR DESIGNATION(S) Liberty Kindergarten
		22. PRESENT USE primary school		
		23. OWNERSHIP PUBLIC (X) PRIVATE ()		4. PRESENT LOCAL NAME(S) OR DESIGNATION(S) Liberty Kindergarten
		24. OWNER'S NAME AND ADDRESS IF KNOWN Liberty School District #53 14 S. Main		
		25. OPEN TO PUBLIC? YES (X) NO ()		4. PRESENT LOCAL NAME(S) OR DESIGNATION(S) Liberty Kindergarten
		26. LOCAL CONTACT PERSON OR ORGANIZATION Liberty, MO; Community Develop.		
		27. OTHER SURVEYS IN WHICH INCLUDED		4. PRESENT LOCAL NAME(S) OR DESIGNATION(S) Liberty Kindergarten
9. COORDINATES LAT _____ LONG _____		36. CHANGES (EXPLAIN IN NO. 42) none		4. PRESENT LOCAL NAME(S) OR DESIGNATION(S) Liberty Kindergarten
10. SITE () STRUCTURE () BUILDING (X) OBJECT ()		37. CONDITION INTERIOR _____ EXTERIOR excellent		
11. ON NATIONAL REGISTER? YES () NO (X)		38. PRESERVATION UNDERWAY? YES () NO (X)		4. PRESENT LOCAL NAME(S) OR DESIGNATION(S) Liberty Kindergarten
12. IS IT ELIGIBLE? YES () NO (X)		39. ENDANGERED? BY WHAT? YES () NO (X)		
13. PART OF ESTAB. HIST. DISTRICT? YES () NO (X)		40. VISIBLE FROM PUBLIC ROAD? YES (X) NO ()		4. PRESENT LOCAL NAME(S) OR DESIGNATION(S) Liberty Kindergarten
14. DISTRICT POTENTIAL? YES () NO ()		41. DISTANCE FROM AND FRONTAGE ON ROAD 15' N. Missouri		
15. NAME OF ESTABLISHED DISTRICT				4. PRESENT LOCAL NAME(S) OR DESIGNATION(S) Liberty Kindergarten
42. FURTHER DESCRIPTION OF IMPORTANT FEATURES Broad expanses of unadorned brick fenestrated on east facade with two continuous bands of tall and narrow sash-type windows. Elsewhere, fenestration consists of large, multipaned panels occupying large areas of the wall surface. A cantilevered roof shelters the principal entrance on the east facade; a secondary entrance designated by a cantilevered roof, is approached by a flight of concrete stairs off the surface		<div style="border: 2px solid black; width: 100px; height: 100px; margin: 0 auto; position: relative;"> <div style="position: absolute; top: 0; left: 0; width: 100%; height: 100%; background: repeating-linear-gradient(45deg, transparent, transparent 2px, black 2px, black 4px); border: 1px solid black;"></div> </div>		5. OTHER NAME(S) St. James School
43. HISTORY AND SIGNIFICANCE A non-conforming intrusion in a neighborhood of urban folk-housing and turn-of-the-century residences.				
44. DESCRIPTION OF ENVIRONMENT AND OUTBUILDINGS The school is located at the intersection of two residential streets. A sidewalk runs in front of the building to the south and along the east facade. A surface playground to the west.				6. TOWNSHIP RANGE
45. SOURCES OF INFORMATION 1955 St. James School corner stone on building facade.		46. PREPARED BY C. Millstein/P. Glenn		
RETURN THIS FORM WHEN COMPLETED TO: OFFICE OF HISTORIC PRESERVATION P.O. BOX 176 JEFFERSON CITY, MISSOURI 65102		47. ORGANIZATION Liberty-Community Dev.		SECTION
		48. DATE Dec 85		

IF ADDITIONAL SPACE IS NEEDED, ATTACH SEPARATE SHEET(S) TO THIS FORM



WADSWORTH

LIBERTY
KINDERGARTEN

1



MISSOURI OFFICE OF HISTORIC PRESERVATION

ARCHITECTURAL/HISTORIC INVENTORY SURVEY FORM

CLAS003-187

1. NO. Roll III #59-#61		4. PRESENT LOCAL NAME(S) OR DESIGNATION(S) 119 N. Missouri		1. NO. Roll III #59-#61
2. COUNTY Clay		5. OTHER NAME(S)		
3. LOCATION OF NEGATIVES Liberty City Hall-Comm. Dev.		16. THEMATIC CATEGORY Architecture		4. PRESENT LOCAL NAME(S) OR DESIGNATION(S) 119 N. Missouri Street
6. SPECIFIC LEGAL LOCATION TOWNSHIP _____ RANGE _____ SECTION _____ IF CITY OR TOWN, STREET ADDRESS		17. DATE(S) OR PERIOD c. 1912		
7. CITY OR TOWN IF RURAL, VICINITY Liberty, Missouri		18. STYLE OR DESIGN Folk House: Massed Plan/Side Gable		6. TOWNSHIP Clay
8. DESCRIPTION OF LOCATION MISSISSIPPI ST. N. MISSOURI ST.		19. ARCHITECT OR ENGINEER unknown		
9. COORDINATES LAT _____ LONG _____		20. CONTRACTOR OR BUILDER unknown		8. SECTION 119
10. SITE () BUILDING (X)		21. ORIGINAL USE, IF APPARENT residence		
11. ON NATIONAL REGISTER? YES () NO (X)		22. PRESENT USE residence		10. IF ADDITIONAL SPACE IS NEEDED, ATTACH SEPARATE SHEET(S) TO THIS FORM
12. IS IT ELIGIBLE? YES () NO (X)		23. OWNERSHIP PUBLIC () PRIVATE (X)		
13. PART OF ESTAB. HIST. DISTRICT? YES () NO (X)		24. OWNER'S NAME AND ADDRESS John Henry and Helen Hall Chiles 128 N. Leonard		12. RETURN THIS FORM WHEN COMPLETED TO: OFFICE OF HISTORIC PRESERVATION P.O. BOX 176 JEFFERSON CITY, MISSOURI 65102
14. DISTRICT POTENTIAL? YES () NO ()		25. OPEN TO PUBLIC? YES () NO (X)		
15. NAME OF ESTABLISHED DISTRICT		26. LOCAL CONTACT PERSON OR ORGANIZATION Liberty, MO; Community Develop.		14. RETURN THIS FORM WHEN COMPLETED TO: OFFICE OF HISTORIC PRESERVATION P.O. BOX 176 JEFFERSON CITY, MISSOURI 65102
42. FURTHER DESCRIPTION OF IMPORTANT FEATURES This well proportioned structure is dominated by a wide porch supported by paneled, wood piers. A prominent shed dormer (west façade) and wide eaves also dominate this residence. A denticulated boxed cornice of the main elevation turns into a denticulated belt course on the north and south façades. Pattern repeated above 2nd story fenestration, gable ends. Fenestration double hung, sash-type. A gabled (with exposed rafters) screened-in		27. OTHER SURVEYS IN WHICH INCLUDED		
43. HISTORY AND SIGNIFICANCE Inspired by the contemporary Craftsman movement with its wide porch and wide overhang, this housing type developed in the pre-railroad era in the Northeastern United States.		40. VISIBLE FROM PUBLIC ROAD? YES (X) NO ()		16. RETURN THIS FORM WHEN COMPLETED TO: OFFICE OF HISTORIC PRESERVATION P.O. BOX 176 JEFFERSON CITY, MISSOURI 65102
44. DESCRIPTION OF ENVIRONMENT AND OUTBUILDINGS Cement drive, south. A one-story, hipped roof, shiplap garage also to the south. Located in a residential neighborhood consisting of a variety of late 19th and early 20th Century housing types.		41. DISTANCE FROM AND FRONTAGE ON ROAD 12' N. Missouri		
45. SOURCES OF INFORMATION Water Permit #8-1090, Sept. 27, 1912. E.P. Hall		46. PREPARED BY C. Millstein/P. Glenn		18. RETURN THIS FORM WHEN COMPLETED TO: OFFICE OF HISTORIC PRESERVATION P.O. BOX 176 JEFFERSON CITY, MISSOURI 65102
47. ORGANIZATION Liberty-Community Dev.		48. DATE Dec 85		
49. REVISION DATE(S)				20. RETURN THIS FORM WHEN COMPLETED TO: OFFICE OF HISTORIC PRESERVATION P.O. BOX 176 JEFFERSON CITY, MISSOURI 65102
				22. RETURN THIS FORM WHEN COMPLETED TO: OFFICE OF HISTORIC PRESERVATION P.O. BOX 176 JEFFERSON CITY, MISSOURI 65102
				24. RETURN THIS FORM WHEN COMPLETED TO: OFFICE OF HISTORIC PRESERVATION P.O. BOX 176 JEFFERSON CITY, MISSOURI 65102
				26. RETURN THIS FORM WHEN COMPLETED TO: OFFICE OF HISTORIC PRESERVATION P.O. BOX 176 JEFFERSON CITY, MISSOURI 65102
				28. RETURN THIS FORM WHEN COMPLETED TO: OFFICE OF HISTORIC PRESERVATION P.O. BOX 176 JEFFERSON CITY, MISSOURI 65102
				30. RETURN THIS FORM WHEN COMPLETED TO: OFFICE OF HISTORIC PRESERVATION P.O. BOX 176 JEFFERSON CITY, MISSOURI 65102
				32. RETURN THIS FORM WHEN COMPLETED TO: OFFICE OF HISTORIC PRESERVATION P.O. BOX 176 JEFFERSON CITY, MISSOURI 65102
				34. RETURN THIS FORM WHEN COMPLETED TO: OFFICE OF HISTORIC PRESERVATION P.O. BOX 176 JEFFERSON CITY, MISSOURI 65102
				36. RETURN THIS FORM WHEN COMPLETED TO: OFFICE OF HISTORIC PRESERVATION P.O. BOX 176 JEFFERSON CITY, MISSOURI 65102
				38. RETURN THIS FORM WHEN COMPLETED TO: OFFICE OF HISTORIC PRESERVATION P.O. BOX 176 JEFFERSON CITY, MISSOURI 65102
				40. RETURN THIS FORM WHEN COMPLETED TO: OFFICE OF HISTORIC PRESERVATION P.O. BOX 176 JEFFERSON CITY, MISSOURI 65102
				42. RETURN THIS FORM WHEN COMPLETED TO: OFFICE OF HISTORIC PRESERVATION P.O. BOX 176 JEFFERSON CITY, MISSOURI 65102
				44. RETURN THIS FORM WHEN COMPLETED TO: OFFICE OF HISTORIC PRESERVATION P.O. BOX 176 JEFFERSON CITY, MISSOURI 65102
				46. RETURN THIS FORM WHEN COMPLETED TO: OFFICE OF HISTORIC PRESERVATION P.O. BOX 176 JEFFERSON CITY, MISSOURI 65102
				48. RETURN THIS FORM WHEN COMPLETED TO: OFFICE OF HISTORIC PRESERVATION P.O. BOX 176 JEFFERSON CITY, MISSOURI 65102
				50. RETURN THIS FORM WHEN COMPLETED TO: OFFICE OF HISTORIC PRESERVATION P.O. BOX 176 JEFFERSON CITY, MISSOURI 65102
				52. RETURN THIS FORM WHEN COMPLETED TO: OFFICE OF HISTORIC PRESERVATION P.O. BOX 176 JEFFERSON CITY, MISSOURI 65102
				54. RETURN THIS FORM WHEN COMPLETED TO: OFFICE OF HISTORIC PRESERVATION P.O. BOX 176 JEFFERSON CITY, MISSOURI 65102
				56. RETURN THIS FORM WHEN COMPLETED TO: OFFICE OF HISTORIC PRESERVATION P.O. BOX 176 JEFFERSON CITY, MISSOURI 65102
				58. RETURN THIS FORM WHEN COMPLETED TO: OFFICE OF HISTORIC PRESERVATION P.O. BOX 176 JEFFERSON CITY, MISSOURI 65102
				60. RETURN THIS FORM WHEN COMPLETED TO: OFFICE OF HISTORIC PRESERVATION P.O. BOX 176 JEFFERSON CITY, MISSOURI 65102
				62. RETURN THIS FORM WHEN COMPLETED TO: OFFICE OF HISTORIC PRESERVATION P.O. BOX 176 JEFFERSON CITY, MISSOURI 65102
				64. RETURN THIS FORM WHEN COMPLETED TO: OFFICE OF HISTORIC PRESERVATION P.O. BOX 176 JEFFERSON CITY, MISSOURI 65102
				66. RETURN THIS FORM WHEN COMPLETED TO: OFFICE OF HISTORIC PRESERVATION P.O. BOX 176 JEFFERSON CITY, MISSOURI 65102
				68. RETURN THIS FORM WHEN COMPLETED TO: OFFICE OF HISTORIC PRESERVATION P.O. BOX 176 JEFFERSON CITY, MISSOURI 65102
				70. RETURN THIS FORM WHEN COMPLETED TO: OFFICE OF HISTORIC PRESERVATION P.O. BOX 176 JEFFERSON CITY, MISSOURI 65102
				72. RETURN THIS FORM WHEN COMPLETED TO: OFFICE OF HISTORIC PRESERVATION P.O. BOX 176 JEFFERSON CITY, MISSOURI 65102
				74. RETURN THIS FORM WHEN COMPLETED TO: OFFICE OF HISTORIC PRESERVATION P.O. BOX 176 JEFFERSON CITY, MISSOURI 65102
				76. RETURN THIS FORM WHEN COMPLETED TO: OFFICE OF HISTORIC PRESERVATION P.O. BOX 176 JEFFERSON CITY, MISSOURI 65102
				78. RETURN THIS FORM WHEN COMPLETED TO: OFFICE OF HISTORIC PRESERVATION P.O. BOX 176 JEFFERSON CITY, MISSOURI 65102
				80. RETURN THIS FORM WHEN COMPLETED TO: OFFICE OF HISTORIC PRESERVATION P.O. BOX 176 JEFFERSON CITY, MISSOURI 65102
				82. RETURN THIS FORM WHEN COMPLETED TO: OFFICE OF HISTORIC PRESERVATION P.O. BOX 176 JEFFERSON CITY, MISSOURI 65102
				84. RETURN THIS FORM WHEN COMPLETED TO: OFFICE OF HISTORIC PRESERVATION P.O. BOX 176 JEFFERSON CITY, MISSOURI 65102
				86. RETURN THIS FORM WHEN COMPLETED TO: OFFICE OF HISTORIC PRESERVATION P.O. BOX 176 JEFFERSON CITY, MISSOURI 65102
				88. RETURN THIS FORM WHEN COMPLETED TO: OFFICE OF HISTORIC PRESERVATION P.O. BOX 176 JEFFERSON CITY, MISSOURI 65102
				90. RETURN THIS FORM WHEN COMPLETED TO: OFFICE OF HISTORIC PRESERVATION P.O. BOX 176 JEFFERSON CITY, MISSOURI 65102
				92. RETURN THIS FORM WHEN COMPLETED TO: OFFICE OF HISTORIC PRESERVATION P.O. BOX 176 JEFFERSON CITY, MISSOURI 65102
				94. RETURN THIS FORM WHEN COMPLETED TO: OFFICE OF HISTORIC PRESERVATION P.O. BOX 176 JEFFERSON CITY, MISSOURI 65102
				96. RETURN THIS FORM WHEN COMPLETED TO: OFFICE OF HISTORIC PRESERVATION P.O. BOX 176 JEFFERSON CITY, MISSOURI 65102
				98. RETURN THIS FORM WHEN COMPLETED TO: OFFICE OF HISTORIC PRESERVATION P.O. BOX 176 JEFFERSON CITY, MISSOURI 65102
				100. RETURN THIS FORM WHEN COMPLETED TO: OFFICE OF HISTORIC PRESERVATION P.O. BOX 176 JEFFERSON CITY, MISSOURI 65102





MISSOURI OFFICE OF HISTORIC PRESERVATION

ARCHITECTURAL/HISTORIC INVENTORY SURVEY FORM

CLAS003-188

1. NO. Roll II #63		4. PRESENT LOCAL NAME(S) OR DESIGNATION(S) 124 N. Missouri Street		1. NO. Roll II #63
2. COUNTY Clay		5. OTHER NAME(S)		
3. LOCATION OF NEGATIVES Liberty City Hall-Comm. Dev.				2. COUNTY Clay
6. SPECIFIC LEGAL LOCATION TOWNSHIP _____ RANGE _____ SECTION _____ IF CITY OR TOWN, STREET ADDRESS		16. THEMATIC CATEGORY Architecture		
7. CITY OR TOWN IF RURAL, VICINITY Liberty, Missouri		17. DATE(S) OR PERIOD c. 1920.		4. PRESENT LOCAL NAME(S) OR DESIGNATION(S) 124 N. Missouri Street
8. DESCRIPTION OF LOCATION MISSISSIPPI ST 124 N. MISSISSIPPI ST.		18. STYLE OR DESIGN New England Colonial		
9. COORDINATES LAT _____ LONG _____ UTM _____		19. ARCHITECT OR ENGINEER unknown		5. OTHER NAME(S)
10. SITE () STRUCTURE () BUILDING (X) OBJECT ()		20. CONTRACTOR OR BUILDER unknown		
11. ON NATIONAL REGISTER? YES () NO (X)		21. ORIGINAL USE, IF APPARENT residence		6. TOWNSHIP
12. IS IT ELIGIBLE? YES () NO (X)		22. PRESENT USE residence		
13. PART OF ESTAB. HIST. DISTRICT? YES () NO (X)		23. OWNERSHIP PUBLIC () PRIVATE (X)		RANGE
14. DISTRICT POTENTIAL? YES () NO (X)		24. OWNER'S NAME AND ADDRESS IF KNOWN		
15. NAME OF ESTABLISHED DISTRICT		25. OPEN TO PUBLIC? YES () NO (X)		SECTION
42. FURTHER DESCRIPTION OF IMPORTANT FEATURES The low horizontal lines of this residence contrasts with the steeply pitched roof with gabled ends. The eaves are close to the fenestration which is consistent throughout the structure: recessed sash-type double hung with multipaned top lights over one, flanked by wooden colonial style shutters. There is a rear slope single stack brick chimney. The main entrance faces east is crowned by a projecting carved wooden gablet.		26. LOCAL CONTACT PERSON OR ORGANIZATION Liberty, MO; Community Develop.		
43. HISTORY AND SIGNIFICANCE Although there are records for a house on this property dating from the 1870's, it appears that the original residence was replaced by this newer structure built sometime in the 1920's. It belongs to a style of architecture particularly popular in this country after World War I. This house, and its neighbor at 132 N. Water appear to date from this period.		27. OTHER SURVEYS IN WHICH INCLUDED		
44. DESCRIPTION OF ENVIRONMENT AND OUTBUILDINGS A gabled, single story, one-car garage is located at the rear of the property.		28. NO. OF STORIES 1 1/2		
45. SOURCES OF INFORMATION Abstract Record #4, Clay County Title Company.		29. BASEMENT? YES (X) NO () full		
46. PREPARED BY C. Millstein/P. Glenn		30. FOUNDATION MATERIAL cement		
47. ORGANIZATION Liberty-Community Dev.		31. WALL CONSTRUCTION frame		
48. DATE Dec 85		32. ROOF TYPE AND MATERIAL med. gable/asph. shingle		
49. REVISION DATE(S)		33. NO. OF BAYS FRONT 3 SIDE 2		
		34. WALL TREATMENT clapboard		
		35. PLAN SHAPE rectangular		
		36. CHANGES (EXPLAIN IN NO. 42) ADDITION () ALTERED () MOVED ()		
		37. CONDITION INTERIOR unknown EXTERIOR excellent		
		38. PRESERVATION UNDERWAY? YES () NO (X)		
		39. ENDANGERED? BY WHAT? YES () NO (X)		
		40. VISIBLE FROM PUBLIC ROAD? YES (X) NO ()		
		41. DISTANCE FROM AND FRONTAGE ON ROAD 30' from N. Water St.		
		PHOTO MUST BE PROVIDED		

RETURN THIS FORM WHEN COMPLETED TO: OFFICE OF HISTORIC PRESERVATION

IF ADDITIONAL SPACE IS NEEDED, ATTACH SEPARATE SHEET(S) TO THIS FORM

P.O. BOX 176
JEFFERSON CITY, MISSOURI 65102



MISSOURI OFFICE OF HISTORIC PRESERVATION

ARCHITECTURAL/HISTORIC INVENTORY SURVEY FORM

CLASCOO3-189

1. NO. Roll III #57		4. PRESENT LOCAL NAME(S) OR DESIGNATION(S) 125 N. Missouri		1. NO. Roll III 357	
2. COUNTY Clay		5. OTHER NAME(S) McDonald Apartments			2. COUNTY Clay
3. LOCATION OF NEGATIVES Liberty City Hall-Comm. Dev.					
6. SPECIFIC LEGAL LOCATION TOWNSHIP _____ RANGE _____ SECTION _____ IF CITY OR TOWN, STREET ADDRESS		16. THEMATIC CATEGORY Architecture		4. PRESENT LOCAL NAME(S) OR DESIGNATION(S) 125 N. Missouri Street	
7. CITY OR TOWN IF RURAL, VICINITY Liberty, Missouri		17. DATE(S) OR PERIOD c. 1915			
8. DESCRIPTION OF LOCATION MISSISSIPPI ST. N. MISSOURI ST. 125		18. STYLE OR DESIGN Early 20th Century Commercial			
9. COORDINATES LAT _____ LONG _____		19. ARCHITECT OR ENGINEER unknown		5. OTHER NAME(S) McDonald Apts.	
10. SITE () STRUCTURE () BUILDING (X) OBJECT ()		20. CONTRACTOR OR BUILDER unknown			
11. ON NATIONAL REGISTER? YES () NO (X)		21. ORIGINAL USE, IF APPARENT			
12. IS IT ELIGIBLE? YES () NO (X)		22. PRESENT USE Apartments		6. TOWNSHIP	
13. PART OF ESTAB. HIST. DISTRICT? YES () NO (X)		23. OWNERSHIP PUBLIC () PRIVATE (X)			
14. DISTRICT POTENTIAL? YES () NO ()		24. OWNER'S NAME AND ADDRESS IF KNOWN			
15. NAME OF ESTABLISHED DISTRICT		25. OPEN TO PUBLIC? YES () NO (X)		7. RANGE	
42. FURTHER DESCRIPTION OF IMPORTANT FEATURES A relatively plain brick structure. Its surface is decorated with brick and stone tile quoins, a vertical brick and limestone belt-course (south and north façade), and brick and limestone patterning above fenestration. Fenestration is recessed, double hung, sash-type with stone lintels and sills. Main entrances (west elevation, S/N ends) have multipaned side lights and metal awnings. A paneled wood double door with multipanes, south façade. Parapet wall has		26. LOCAL CONTACT PERSON OR ORGANIZATION Liberty, MO; Community Develop.			
43. HISTORY AND SIGNIFICANCE An Early 20th Century example of commercial style building located in a residential neighborhood.		27. OTHER SURVEYS IN WHICH INCLUDED			
44. DESCRIPTION OF ENVIRONMENT AND OUTBUILDINGS Alley to south. Located in a residential neighborhood consisting of late 19th and early 20th century housing stock.		28. NO. OF STORIES 1		8. SECTION	
45. SOURCES OF INFORMATION Water Permit #8-1050, 1065, 1072, 1082. Aug. 2, 1915. L.N. Hicks. Liberty Sun, Oct. 10, 1984, p. 6		29. BASEMENT? YES (X) NO ()			
RETURN THIS FORM WHEN COMPLETED TO: OFFICE OF HISTORIC PRESERVATION P.O. BOX 176 JEFFERSON CITY, MISSOURI 65102		30. FOUNDATION MATERIAL limestone			
		31. WALL CONSTRUCTION masonry			
		32. ROOF TYPE AND MATERIAL flat/tar & gravel			
		33. NO. OF BAYS FRONT 4 SIDE 3			
		34. WALL TREATMENT brick			
		35. PLAN SHAPE rectangular			
		36. CHANGES (EXPLAIN IN NO. 42) ADDITION () ALTERED (X) MOVED ()			
		37. CONDITION INTERIOR unknown EXTERIOR good			
		38. PRESERVATION UNDERWAY? YES () NO (X)			
		39. ENDANGERED? BY WHAT? YES () NO (X)			
		40. VISIBLE FROM PUBLIC ROAD? YES (X) NO ()			
		41. DISTANCE FROM AND FRONTAGE ON ROAD 12' N. Missouri			
		46. PREPARED BY C. Millstein/P. Glenn			
		47. ORGANIZATION Liberty-Community Dev.			
		48. DATE			
		49. REVISION DATE(S)			

PHOTO
MUST
BE
PROVIDED



MISSOURI OFFICE OF HISTORIC PRESERVATION

ARCHITECTURAL/HISTORIC INVENTORY SURVEY FORM

CLASCOOZ-190

1. NO. Roll II		4. PRESENT LOCAL NAME(S) OR DESIGNATION(S) 132 N. Missouri Street		1. NO. Roll II
2. COUNTY Clay		5. OTHER NAME(S)		
3. LOCATION OF NEGATIVES Liberty City Hall-Comm. Dev.				2. COUNTY Clay
6. SPECIFIC LEGAL LOCATION TOWNSHIP _____ RANGE _____ SECTION _____ IF CITY OR TOWN, STREET ADDRESS		16. THEMATIC CATEGORY Architecture		
7. CITY OR TOWN IF RURAL, VICINITY Liberty, Missouri		17. DATE(S) OR PERIOD c. 1920.		4. PRESENT LOCAL NAME(S) OR DESIGNATION(S) 132 N. Missouri Street
8. DESCRIPTION OF LOCATION MISSISSIPPI ST		18. STYLE OR DESIGN New England Colonial		
		19. ARCHITECT OR ENGINEER unknown		
		20. CONTRACTOR OR BUILDER unknown		
9. COORDINATES LAT _____ LONG _____		21. ORIGINAL USE, IF APPARENT residence		5. OTHER NAME(S)
10. SITE () STRUCTURE () BUILDING (X) OBJECT ()		22. PRESENT USE residence		
11. ON NATIONAL REGISTER? YES () NO (X)		23. OWNERSHIP PUBLIC () PRIVATE (X)		6. TOWNSHIP Clay
12. IS IT ELIGIBLE? YES () NO (X)		24. OWNER'S NAME AND ADDRESS IF KNOWN Gregory and Linda Greason		
13. PART OF ESTAB. HIST. DISTRICT? YES () NO (X)		25. OPEN TO PUBLIC? YES () NO (X)		7. RANGE Clay
14. DISTRICT POTENTIAL? YES () NO (X)		26. LOCAL CONTACT PERSON OR ORGANIZATION Liberty, MO; Community Develop.		
15. NAME OF ESTABLISHED DISTRICT		27. OTHER SURVEYS IN WHICH INCLUDED		8. SECTION Clay
42. FURTHER DESCRIPTION OF IMPORTANT FEATURES The low horizontal lines of this residence are capped by a steeply pitched roof with gabled ends. The eaves are close to the fenestration which is consistent throughout the structure: recessed sash-type double hung with multipaned toplights over one, framed by colonial style shutters and stone sills. The central three bays project beyond end bays. The main recessed entryway is (over)		28. NO. OF STORIES 1 1/2		
43. HISTORY AND SIGNIFICANCE Although there are records for a house on this property dating from the 1870's, it appears that the original residence was replaced by this newer structure built sometime in the 1920's. It belongs to a style of architecture particularly popular in this country after World War I. This house, and its neighbor, at 124 Missouri, appear to date from this period.		29. BASEMENT? YES (X) NO () full		9. TOWNSHIP Clay
44. DESCRIPTION OF ENVIRONMENT AND OUTBUILDINGS The back yard is enclosed by a chain link fence.		30. FOUNDATION MATERIAL cement		
45. SOURCES OF INFORMATION Abstract Record #4, Clay County Title Company.		31. WALL CONSTRUCTION frame		10. SECTION Clay
46. PREPARED BY C. Millstein/P. Glenn		32. ROOF TYPE AND MATERIAL gable/asphalt shingle		
47. ORGANIZATION Liberty-Community Dev.		33. NO. OF BAYS FRONT 5 SIDE 3		11. SECTION Clay
48. DATE Dec 85		34. WALL TREATMENT brick/flemish bond		
49. REVISION DATE(S)		35. PLAN SHAPE rectangle		12. SECTION Clay
		36. CHANGES (EXPLAIN IN NO. 42) ADDITION () ALTERED () MOVED ()		
		37. CONDITION INTERIOR unknown EXTERIOR excellent		13. SECTION Clay
		38. PRESERVATION UNDERWAY? YES () NO (X)		
		39. ENDANGERED? BY WHAT? YES () NO (X)		14. SECTION Clay
		40. VISIBLE FROM PUBLIC ROAD? YES (X) NO ()		
		41. DISTANCE FROM AND FRONTAGE ON ROAD 20' from Missouri St.		15. SECTION Clay
		PHOTO MUST BE PROVIDED		

RETURN THIS FORM WHEN COMPLETED TO: OFFICE OF HISTORIC PRESERVATION

IF ADDITIONAL SPACE IS NEEDED, ATTACH SEPARATE SHEET(S) TO THIS FORM

P.O. BOX 176
JEFFERSON CITY, MISSOURI 65102



MISSOURI OFFICE OF HISTORIC PRESERVATION

ARCHITECTURAL/HISTORIC INVENTORY SURVEY FORM

CLAS003-191

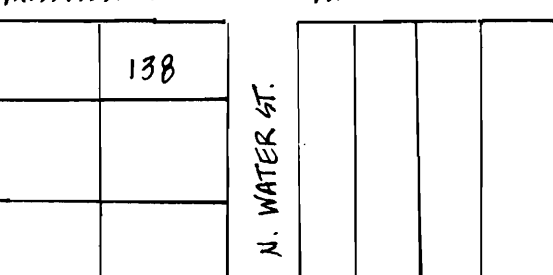
1. NO. Roll II		4. PRESENT LOCAL NAME(S) OR DESIGNATION(S) 138 N. Missouri Street		1. NO. Roll II
2. COUNTY Clay		5. OTHER NAME(S)		2. COUNTY Clay
3. LOCATION OF NEGATIVES Liberty City Hall-Comm. Dev.				
6. SPECIFIC LEGAL LOCATION TOWNSHIP _____ RANGE _____ SECTION _____ IF CITY OR TOWN, STREET ADDRESS		16. THEMATIC CATEGORY Architecture		4. PRESENT LOCAL NAME(S) OR DESIGNATION(S) 138 N. Missouri Street
7. CITY OR TOWN IF RURAL, VICINITY Liberty, Missouri		17. DATE(S) OR PERIOD c. 1920		
8. DESCRIPTION OF LOCATION MISSISSIPPI ST.		18. STYLE OR DESIGN gable front and wing family		5. OTHER NAME(S)
9. COORDINATES LAT _____ LONG _____ UTM _____		19. ARCHITECT OR ENGINEER unknown		
		20. CONTRACTOR OR BUILDER unknown		6. TOWNSHIP RANGE
		21. ORIGINAL USE, IF APPARENT residence		
11. ON NATIONAL REGISTER? YES () NO (X)		22. PRESENT USE residence		SECTION
12. IS IT ELIGIBLE? YES () NO (X)		23. OWNERSHIP PUBLIC () PRIVATE (X)		
13. PART OF ESTAB. HIST. DISTRICT? YES () NO (X)		24. OWNER'S NAME AND ADDRESS IF KNOWN		7. TOWNSHIP RANGE
14. DISTRICT POTENTIAL? YES () NO ()		25. OPEN TO PUBLIC? YES () NO (X)		
15. NAME OF ESTABLISHED DISTRICT		26. LOCAL CONTACT PERSON OR ORGANIZATION Liberty, MO; Community Develop.		8. TOWNSHIP RANGE
43. HISTORY AND SIGNIFICANCE Common in the Mid-Western states, these gable-front-and-wing structures are an example of the traditional folk housing style.		27. OTHER SURVEYS IN WHICH INCLUDED		
42. FURTHER DESCRIPTION OF IMPORTANT FEATURES This is a modest, undistinguished residence with simple wooden surrounds and colonial-type shutters. Front porch probable enclosed at a later date indicated by crawl/storage space at ground level. Fenestration in this area is very different from the remainder of the structure. There is a single stack, offset right straddle ridge brick chimney.		40. VISIBLE FROM PUBLIC ROAD? YES (X) NO ()		9. TOWNSHIP RANGE
44. DESCRIPTION OF ENVIRONMENT AND OUTBUILDINGS Located in a residential neighborhood consisting of 19th and 20th century structures. Rear of property is a one car garage with weatherboard siding and gable roof.		41. DISTANCE FROM AND FRONTAGE ON ROAD 20' N. Missouri		
45. SOURCES OF INFORMATION City of Liberty Water Permit #8-0770, 1922		46. PREPARED BY C. Millstein/P. Glenn		10. TOWNSHIP RANGE
RETURN THIS FORM WHEN COMPLETED TO: OFFICE OF HISTORIC PRESERVATION P.O. BOX 176 JEFFERSON CITY, MISSOURI 65102		47. ORGANIZATION Liberty-Community Dev.		
IF ADDITIONAL SPACE IS NEEDED, ATTACH		48. DATE Dec 85		11. TOWNSHIP RANGE
		49. REVISION DATE(S)		

PHOTO
MUST
BE
PROVIDED



MISSOURI OFFICE OF HISTORIC PRESERVATION

ARCHITECTURAL/HISTORIC INVENTORY SURVEY FORM

CLAS003-192

1. NO. Roll III #53		4. PRESENT LOCAL NAME(S) OR DESIGNATION(S) 135 N. Missouri		1. NO. Roll III #53
2. COUNTY Clay		5. OTHER NAME(S)		
3. LOCATION OF NEGATIVES Liberty City Hall-Comm. Dev.		16. THEMATIC CATEGORY Architecture		4. PRESENT LOCAL NAME(S) OR DESIGNATION(S) 135 N. Missouri Street
6. SPECIFIC LEGAL LOCATION TOWNSHIP _____ RANGE _____ SECTION _____ IF CITY OR TOWN, STREET ADDRESS		17. DATE(S) OR PERIOD		
7. CITY OR TOWN IF RURAL, VICINITY Liberty, Missouri		18. STYLE OR DESIGN vernacular		6. TOWNSHIP RANGE
8. DESCRIPTION OF LOCATION MISSISSIPPI ST.		19. ARCHITECT OR ENGINEER unknown		
9. COORDINATES UTM LAT _____ LONG _____		20. CONTRACTOR OR BUILDER unknown		RANGE
10. SITE () STRUCTURE () BUILDING (X) OBJECT ()		21. ORIGINAL USE, IF APPARENT residence		
11. ON NATIONAL REGISTER? YES () NO (X)		22. PRESENT USE residence		SECTION
12. IS IT ELIGIBLE? YES () NO (X)		23. OWNERSHIP PUBLIC () PRIVATE (X)		
13. PART OF ESTAB. HIST. DISTRICT? YES () NO (X)		24. OWNER'S NAME AND ADDRESS IF KNOWN Willaim and Eleanor Adams		SECTION
14. DISTRICT POTENTIAL? YES () NO ()		25. OPEN TO PUBLIC? YES () NO (X)		
15. NAME OF ESTABLISHED DISTRICT		26. LOCAL CONTACT PERSON OR ORGANIZATION Liberty, MO; Community Develop.		SECTION
42. FURTHER DESCRIPTION OF IMPORTANT FEATURES First story is of limestone; second story is composed of wood shingle. Flanked by stone walls and piers, an open porch, with truncated and battered posts on stone plinths, marks the main or west entrance. In addition, a second story porch, which has been enclosed, sits above a denticulated, boxed molding. A similar enclosed porch is located on the south façade, where a door and plate glass windows have been added. Fenestration		27. OTHER SURVEYS IN WHICH INCLUDED		
43. HISTORY AND SIGNIFICANCE Dr. Will and Eleanor Adams purchased the home in 1961. Reputed to be one of the older homes in this neighborhood, this claim is difficult to document.		40. VISIBLE FROM PUBLIC ROAD? YES (X) NO ()		SECTION
44. DESCRIPTION OF ENVIRONMENT AND OUTBUILDINGS Located in a residential neighborhood consisting of a variety of late 19th and early 20th Century housing stock.		41. DISTANCE FROM AND FRONTAGE ON ROAD 12' N. Missouri		
45. SOURCES OF INFORMATION Liberty Sun, March 21, 1984, p. 2. Abstract #4, Clay County Title Company. Page 138, 1866, \$1050.		46. PREPARED BY C. Millstein/P. Glenn		SECTION
RETURN THIS FORM WHEN COMPLETED TO: OFFICE OF HISTORIC PRESERVATION P.O. BOX 176 JEFFERSON CITY, MISSOURI 65102		47. ORGANIZATION Liberty-Community Dev.		
IF ADDITIONAL SPACE IS NEEDED, ATTACH SEPARATE SHEET(S) TO THIS FORM		48. DATE Dec 85		SECTION
		49. REVISION DATE(S)		



MISSOURI OFFICE OF HISTORIC PRESERVATION

ARCHITECTURAL/HISTORIC INVENTORY SURVEY FORM

CLAS003-193

1. NO.		4. PRESENT LOCAL NAME(S) OR DESIGNATION(S) 202 N. Missouri Street		1. NO.	
2. COUNTY Clay		5. OTHER NAME(S)		2. COUNTY Clay	
3. LOCATION OF NEGATIVES Liberty City Hall-Comm. Dev.				4. PRESENT LOCAL NAME(S) OR DESIGNATION(S) 202 N. Missouri Street	
6. SPECIFIC LEGAL LOCATION TOWNSHIP _____ RANGE _____ SECTION _____ IF CITY OR TOWN, STREET ADDRESS		16. THEMATIC CATEGORY Architecture		28. NO. OF STORIES 1	
7. CITY OR TOWN IF RURAL, VICINITY Liberty, Missouri		17. DATE(S) OR PERIOD c. 1919		29. BASEMENT? YES (X) NO ()	
8. DESCRIPTION OF LOCATION		18. STYLE OR DESIGN gable-front-and-wing-family		30. FOUNDATION MATERIAL cement block	
		19. ARCHITECT OR ENGINEER unknown		31. WALL CONSTRUCTION frame	
9. COORDINATES UTM LAT _____ LONG _____		20. CONTRACTOR OR BUILDER unknown		32. ROOF TYPE AND MATERIAL gable/asphalt shingle	
10. SITE () BUILDING (X) STRUCTURE () OBJECT ()		21. ORIGINAL USE, IF APPARENT residence		33. NO. OF BAYS FRONT 3 SIDE 3	
11. ON NATIONAL REGISTER? YES () NO (X)		22. PRESENT USE residence		34. WALL TREATMENT asbestos siding	
12. IS IT ELIGIBLE? YES () NO (X)		23. OWNERSHIP PUBLIC () PRIVATE (X)		35. PLAN SHAPE shape	
13. PART OF ESTAB. HIST. DISTRICT? YES () NO (X)		24. OWNER'S NAME AND ADDRESS IF KNOWN William H. Bales 406 Stuart, Liberty		36. CHANGES (EXPLAIN IN NO. 42) ADDITION () ALTERED () MOVED () none	
14. DISTRICT POTENTIAL? YES () NO ()		25. OPEN TO PUBLIC? YES () NO (X)		37. CONDITION INTERIOR unknown EXTERIOR good	
15. NAME OF ESTABLISHED DISTRICT		26. LOCAL CONTACT PERSON OR ORGANIZATION Liberty, MO; Community Develop.		38. PRESERVATION UNDERWAY? YES () NO (X)	
		27. OTHER SURVEYS IN WHICH INCLUDED		39. ENDANGERED? BY WHAT? YES () NO (X)	
				40. VISIBLE FROM PUBLIC ROAD? YES (X) NO ()	
				41. DISTANCE FROM AND FRONTAGE ON ROAD 25' N. Missouri	
42. FURTHER DESCRIPTION OF IMPORTANT FEATURES The most attractive feature of this small residence is the small entryway on the northwest corner of the principal façade and the larger patio on the south façade. In both instances, trellis-like posts are used as supporting elements and provide decorative accents. Window surrounds are simple and colonial shutters are used. There is a single stack, straddle ridge brick chimney.					
43. HISTORY AND SIGNIFICANCE Common in the Mid-Western states, these gable-front-and-wing structures are an example of the traditional folk housing style.				5. OTHER NAME(S)	
44. DESCRIPTION OF ENVIRONMENT AND OUTBUILDINGS Located in a residential neighborhood consisting of 19th and 20th century structures. On property there is a one car garage with a gable roof.				6. TOWNSHIP	
45. SOURCES OF INFORMATION City of Liberty Water Permit #8-0780, 2/15/22 Abstract Records #4, Clay County Title Company				RANGE	
RETURN THIS FORM WHEN COMPLETED TO: OFFICE OF HISTORIC PRESERVATION P.O. BOX 176 JEFFERSON CITY, MISSOURI 65102 PH 314-751-4096				SECTION	
IF ADDITIONAL SPACE IS NEEDED, ATTACH SEPARATE SHEET(S) TO THIS FORM				46. PREPARED BY C. Millstein/P. Glenn 47. ORGANIZATION Liberty-Community Dev. 48. DATE Dec 85 49. REVISION DATE(S)	



MISSOURI OFFICE OF HISTORIC PRESERVATION

ARCHITECTURAL/HISTORIC INVENTORY SURVEY FORM

CLAS003-194

1. NO. Roll II		4. PRESENT LOCAL NAME(S) OR DESIGNATION(S) 210 N. Missouri Street		1. NO. Roll II
2. COUNTY Clay		5. OTHER NAME(S)		
3. LOCATION OF NEGATIVES Liberty City Hall-Comm. Dev.				4. PRESENT LOCAL NAME(S) OR DESIGNATION(S)
6. SPECIFIC LEGAL LOCATION TOWNSHIP _____ RANGE _____ SECTION _____ IF CITY OR TOWN, STREET ADDRESS		16. THEMATIC CATEGORY Architecture		
7. CITY OR TOWN IF RURAL, VICINITY Liberty, Missouri		17. DATE(S) OR PERIOD c. 1920		29. BASEMENT? YES (x) NO ()
<div style="display: flex; align-items: center;"> <div style="writing-mode: vertical-rl; transform: rotate(180deg); margin-right: 5px;">N</div> <div style="border: 1px solid black; padding: 5px; text-align: center;"> 210 N. MISSOURI ST. MISSISSIPPI ST. </div> </div>		18. STYLE OR DESIGN massed-plan, side-gabled		30. FOUNDATION MATERIAL cement
		19. ARCHITECT OR ENGINEER unknown		31. WALL CONSTRUCTION frame
		20. CONTRACTOR OR BUILDER unknown		32. ROOF TYPE AND MATERIAL gable/asphalt shingle
		21. ORIGINAL USE, IF APPARENT residence		33. NO. OF BAYS FRONT 3 SIDE 2
22. PRESENT USE residence		34. WALL TREATMENT weatherboard/wood		5. OTHER NAME(S)
23. OWNERSHIP PUBLIC () PRIVATE (x)		35. PLAN SHAPE rectangle		
24. OWNER'S NAME AND ADDRESS IF KNOWN Zephaniah and Lottie Borders		36. CHANGES (EXPLAIN IN NO. 42) ADDITION () ALTERED () none MOVED ()		
25. OPEN TO PUBLIC? YES () NO (x)		37. CONDITION INTERIOR unknown EXTERIOR good		
26. LOCAL CONTACT PERSON OR ORGANIZATION Liberty, MO; Community Develop.		38. PRESERVATION UNDERWAY? YES () NO (x)		6. TOWNSHIP
27. OTHER SURVEYS IN WHICH INCLUDED		39. ENDANGERED? BY WHAT? YES () NO (x)		
28. DISTRICT POTENTIAL? YES () NO ()		40. VISIBLE FROM PUBLIC ROAD? YES (x) NO ()		RANGE
29. NAME OF ESTABLISHED DISTRICT		41. DISTANCE FROM AND FRONTAGE ON ROAD 20' N. Missouri		
42. FURTHER DESCRIPTION OF IMPORTANT FEATURES Modest residence accented by austere porch posts and accompanying balustrade. Eave of shallow dormer on west façade is lined with projecting rafters as is principal roof. Exterior fenestration is framed by simple wooden surrounds, colonial shutters have been added.				5. OTHER NAME(S)
43. HISTORY AND SIGNIFICANCE c. 1920 sold to Elston and Wilma Gentry for \$5500.00 One of the few unaltered structures of this type in the area.				
44. DESCRIPTION OF ENVIRONMENT AND OUTBUILDINGS Located in residential neighborhood consisting of 19th and 20th century structures. In addition, there is a cement, single story garage, flat roof.				SECTION
45. SOURCES OF INFORMATION City of Liberty Water Permit #8-0790, 2/15/22 Abstract RRecords #4, Clay County Title Company				
46. PREPARED BY C. Millstein/P. Glenn				
47. ORGANIZATION Liberty-Community Dev.				
48. DATE 49. REVISION DATE(S) Dec 85				

RETURN THIS FORM WHEN COMPLETED TO:

IF ADDITIONAL SPACE IS NEEDED, ATTACH SEPARATE SHEET(S) TO THIS FORM

OFFICE OF HISTORIC PRESERVATION
P.O. BOX 176
JEFFERSON CITY, MISSOURI 65102
PH 314-751-4096



MISSOURI OFFICE OF HISTORIC PRESERVATION

ARCHITECTURAL/HISTORIC INVENTORY SURVEY FORM

CLAS003-195

1. NO. Roll II #71		4. PRESENT LOCAL NAME(S) OR DESIGNATION(S) 216 N. Missouri Street		1. NO. Roll II #71
2. COUNTY Clay		5. OTHER NAME(S)		
3. LOCATION OF NEGATIVES Liberty City Hall-Comm. Dev.				4. PRESENT LOCAL NAME(S) OR DESIGNATION(S)
6. SPECIFIC LEGAL LOCATION TOWNSHIP _____ RANGE _____ SECTION _____ IF CITY OR TOWN, STREET ADDRESS		16. THEMATIC CATEGORY Architecture		
7. CITY OR TOWN IF RURAL, VICINITY Liberty, Missouri		17. DATE(S) OR PERIOD c. 1920		29. BASEMENT? YES (X) NO ()
8. DESCRIPTION OF LOCATION 4 N 216 ST. MISSOURI ST.		18. STYLE OR DESIGN Bungalow		
9. COORDINATES LAT _____ LONG _____		19. ARCHITECT OR ENGINEER unknown		31. WALL CONSTRUCTION frame
10. SITE () BUILDING (X)		20. CONTRACTOR OR BUILDER unknown		
11. ON NATIONAL REGISTER? YES () NO (X)		21. ORIGINAL USE, IF APPARENT residence		33. NO. OF BAYS FRONT 2 SIDE 3
12. IS IT ELIGIBLE? YES () NO (X)		22. PRESENT USE residence		
13. PART OF ESTAB. HIST. DISTRICT? YES () NO (X)		23. OWNERSHIP PUBLIC () PRIVATE (X)		35. PLAN SHAPE rectangular
14. DISTRICT POTENTIAL? YES () NO ()		24. OWNER'S NAME AND ADDRESS IF KNOWN Timothy D. Harris 519 Kings Ridge, Liberty		
15. NAME OF ESTABLISHED DISTRICT		25. OPEN TO PUBLIC? YES () NO (X)		37. CONDITION INTERIOR unknown EXTERIOR good
42. FURTHER DESCRIPTION OF IMPORTANT FEATURES The gabled roof of the front porch is supported by truncated battered porch piers resting on a brick wall that borders the porch. The porch gable echoes the shape of the larger, principal gable; the eaves of both roofs are lined with projecting rafters. Windows are double hung, sash-type with entablature surrounds. The principal entryway is located in the north corner of the west		26. LOCAL CONTACT PERSON OR ORGANIZATION Liberty, MO; Community Develop.		
43. HISTORY AND SIGNIFICANCE		27. OTHER SURVEYS IN WHICH INCLUDED		39. ENDANGERED? BY WHAT? YES () NO (X)
44. DESCRIPTION OF ENVIRONMENT AND OUTBUILDINGS Located in a residential neighborhood consisting of 19th and 20th century structures. At rear of property, there is a one car garage of cement block with a gabled roof.		45. SOURCES OF INFORMATION City of Liberty Water Permit #8-0800, 10/14/22 Abstract Records #4, Clay County Title Company		
RETURN THIS FORM WHEN COMPLETED TO: OFFICE OF HISTORIC PRESERVATION P.O. BOX 176 JEFFERSON CITY, MISSOURI 65102 PH 314-781-4006		46. PREPARED BY C. Millstein/P. Glenn		41. DISTANCE FROM AND FRONTAGE ON ROAD 20' N. Water
IF ADDITIONAL SPACE IS NEEDED, ATTACH SEPARATE SHEET(S) TO THIS FORM		47. ORGANIZATION Liberty-Community Dev.		
		48. DATE Dec 85		6. TOWNSHIP
		49. REVISION DATE(S)		
				SECTION



MISSOURI OFFICE OF HISTORIC PRESERVATION

ARCHITECTURAL/HISTORIC INVENTORY SURVEY FORM

CLAS002-196

1. NO. Roll III #51		4. PRESENT LOCAL NAME(S) OR DESIGNATION(S) 217 N. Missouri Street		1. NO. Roll III #51 2. COUNTY Clay 4. PRESENT LOCAL NAME(S) OR DESIGNATION(S) 217 N. Missouri Street 5. OTHER NAME(S) Maxine's Antiques 6. TOWNSHIP RANGE SECTION
2. COUNTY Clay		5. OTHER NAME(S) Maxine's Antiques		
3. LOCATION OF NEGATIVES Liberty City Hall-Comm. Dev.				
6. SPECIFIC LEGAL LOCATION TOWNSHIP _____ RANGE _____ SECTION _____ IF CITY OR TOWN, STREET ADDRESS		16. THEMATIC CATEGORY Architecture		
7. CITY OR TOWN IF RURAL, VICINITY Liberty, Missouri		17. DATE(S) OR PERIOD c. 1890		
8. DESCRIPTION OF LOCATION 		18. STYLE OR DESIGN Folk House: Pyramidal Family		
9. COORDINATES UTM LAT _____ LONG _____		19. ARCHITECT OR ENGINEER unknown		
10. SITE () BUILDING (X) STRUCTURE () OBJECT ()		20. CONTRACTOR OR BUILDER unknown		
11. ON NATIONAL REGISTER? YES () NO (X)		21. ORIGINAL USE, IF APPARENT residence		
12. IS IT ELIGIBLE? YES () NO (X)		22. PRESENT USE residence/business		
13. PART OF ESTAB. HIST. DISTRICT? YES () NO (X)		23. OWNERSHIP PUBLIC () PRIVATE (X)		
14. DISTRICT POTENTIAL? YES () NO ()		24. OWNER'S NAME AND ADDRESS IF KNOWN		
15. NAME OF ESTABLISHED DISTRICT		25. OPEN TO PUBLIC? YES () NO (X)		
42. FURTHER DESCRIPTION OF IMPORTANT FEATURES This home, with its nearly square floor plan is built with a pyramidal (equilateral hipped) roof. Particularly popular in the south during the post railroad era, they gained acceptance in northern and midwestern states during the first decade of the 20th C. Many urban examples ornamented with classical detailing-noticable here in porch columns, balustrade and entablature. surrounds of windows, but Prairie, Tudor and Craftsman styles also a source for ornament.		26. LOCAL CONTACT PERSON OR ORGANIZATION Liberty, MO; Community Develop.		
43. HISTORY AND SIGNIFICANCE An example of Pyramidal Family folk housing in a neighborhood of principally gable-front-and-wing plan folk houses and Victorian Free Classic residences.		27. OTHER SURVEYS IN WHICH INCLUDED		
44. DESCRIPTION OF ENVIRONMENT AND OUTBUILDINGS Driveway to the north leads back to single story gabled one car garage.		28. NO. OF STORIES 1 1/2		
45. SOURCES OF INFORMATION Water Permit #8-1030 6/04/15 Wm Chrisman Abstract #4, Clay County Title, c. 1890 approx \$500. (page 2).		29. BASEMENT? YES (X) NO ()		
RETURN THIS FORM WHEN COMPLETED TO: OFFICE OF HISTORIC PRESERVATION P.O. BOX 176 JEFFERSON CITY, MISSOURI 65102 BU 314 751 4006		30. FOUNDATION MATERIAL pressed concrete		
IF ADDITIONAL SPACE IS NEEDED, ATTACH SEPARATE SHEET(S) TO THIS FORM		31. WALL CONSTRUCTION frame		
		32. ROOF TYPE AND MATERIAL truncated hip/asph. shingle		
		33. NO. OF BAYS FRONT 3 SIDE 3		
		34. WALL TREATMENT asbestos shingle		
		35. PLAN SHAPE square		
		36. CHANGES (EXPLAIN IN NO. 42) ADDITION () ALTERED () MOVED () none		
		37. CONDITION INTERIOR unknown EXTERIOR good		
		38. PRESERVATION UNDERWAY? YES () NO (X)		
		39. ENDANGERED? BY WHAT? YES () NO (X)		
		40. VISIBLE FROM PUBLIC ROAD? YES (X) NO ()		
		41. DISTANCE FROM AND FRONTAGE ON ROAD 15' N. Missouri		
		PHOTO MUST BE PROVIDED		



MISSOURI OFFICE OF HISTORIC PRESERVATION

ARCHITECTURAL/HISTORIC INVENTORY SURVEY FORM

CLAS003-197

1. NO. Roll III #3		4. PRESENT LOCAL NAME(S) OR DESIGNATION(S) 222 N. Missouri Street		Roll III #3	
2. COUNTY Clay		5. OTHER NAME(S)			COUNTY Clay
3. LOCATION OF NEGATIVES Liberty City Hall-Comm. Dev.					
6. SPECIFIC LEGAL LOCATION TOWNSHIP _____ RANGE _____ SECTION _____ IF CITY OR TOWN, STREET ADDRESS		16. THEMATIC CATEGORY Architecture		28. NO. OF STORIES 2	
7. CITY OR TOWN IF RURAL, VICINITY Liberty, Missouri		17. DATE(S) OR PERIOD c. 1890-1900		29. BASEMENT? YES (X) NO ()	
8. DESCRIPTION OF LOCATION		18. STYLE OR DESIGN Victorian Folk: Gable-Front-and-Wing		30. FOUNDATION MATERIAL coursed limestone	
9. COORDINATES UTM LAT _____ LONG _____		19. ARCHITECT OR ENGINEER unknown		31. WALL CONSTRUCTION	
10. SITE () STRUCTURE () BUILDING (X) OBJECT ()		20. CONTRACTOR OR BUILDER unknown		32. ROOF TYPE AND MATERIAL gable/asphalt shingle	
11. ON NATIONAL REGISTER? YES () NO (X)		21. ORIGINAL USE, IF APPARENT residence		33. NO. OF BAYS FRONT 3 SIDE 4	
12. IS IT ELIGIBLE? YES () NO (X)		22. PRESENT USE residence		34. WALL TREATMENT weatherboard	
13. PART OF ESTAB. HIST. DISTRICT? YES () NO (X)		23. OWNERSHIP PUBLIC () PRIVATE (X)		35. PLAN SHAPE	
14. DISTRICT POTENTIAL? YES () NO ()		24. OWNER'S NAME AND ADDRESS IF KNOWN		36. CHANGES (EXPLAIN IN NO. 42) none	
15. NAME OF ESTABLISHED DISTRICT		25. OPEN TO PUBLIC? YES () NO (X)		37. CONDITION INTERIOR unknown EXTERIOR good	
42. FURTHER DESCRIPTION OF IMPORTANT FEATURES A variation of the gable-front-and-wing plan described for 226 N. Missouri, this house combines a side gable wing and front gable, with an extended slope that becomes a shed roof for the porch. The porch, here, typically is placed within the "L" created by the two wings. Detailing is limited to coupled turned porch columns and coursed limestone porch rail.		26. LOCAL CONTACT PERSON OR ORGANIZATION Liberty, MO; Community Develop.		38. PRESERVATION UNDERWAY? YES () NO (X)	
43. HISTORY AND SIGNIFICANCE A variant of the folk gable-front-and-wing house of which many examples can be found on N. Missouri and N. Leonard Streets.		27. OTHER SURVEYS IN WHICH INCLUDED		39. ENDANGERED? BY WHAT? YES () NO (X)	
44. DESCRIPTION OF ENVIRONMENT AND OUTBUILDINGS A single story, one car garage with gable roof, located in the SW corner of the lot, is approached by a drive, south location. Located in a residential neighborhood consisting of a variety of late 19th and early 20th Century housing stock.		45. SOURCES OF INFORMATION Water Permit #8-0810, Oct 14, 1922.		40. VISIBLE FROM PUBLIC ROAD? YES (X) NO ()	
46. PREPARED BY C. Millstein/P. Glenn		47. ORGANIZATION Liberty-Community Dev.		41. DISTANCE FROM AND FRONTAGE ON ROAD 25' N. Missouri	
48. DATE Dec 85		49. REVISION DATE(S)		5. OTHER NAME(S)	
RETURN THIS FORM WHEN COMPLETED TO: OFFICE OF HISTORIC PRESERVATION P.O. BOX 176 JEFFERSON CITY, MISSOURI 65102				6. TOWNSHIP	
IF ADDITIONAL SPACE IS NEEDED, ATTACH SEPARATE SHEET(S) TO THIS FORM				RANGE	
				SECTION	



MISSOURI OFFICE OF HISTORIC PRESERVATION

ARCHITECTURAL/HISTORIC INVENTORY SURVEY FORM

CLAS003-198

1. NO. Roll III #5		4. PRESENT LOCAL NAME(S) OR DESIGNATION(S) 226 N. Missouri	
2. COUNTY Clay		5. OTHER NAME(S)	
3. LOCATION OF NEGATIVES Liberty City Hall-Comm. Dev.			
6. SPECIFIC LEGAL LOCATION TOWNSHIP _____ RANGE _____ SECTION _____ IF CITY OR TOWN, STREET ADDRESS		16. THEMATIC CATEGORY Architecture	
7. CITY OR TOWN IF RURAL, VICINITY Liberty, Missouri		17. DATE(S) OR PERIOD c. 1900	
8. DESCRIPTION OF LOCATION 226 N. MISSOURI ST. LAURA ST.		18. STYLE OR DESIGN Gable-Front- Folk House: and-Wing	
		19. ARCHITECT OR ENGINEER unknown	
		20. CONTRACTOR OR BUILDER unknown	
		21. ORIGINAL USE, IF APPARENT residence	
		22. PRESENT USE residence	
		23. OWNERSHIP PUBLIC () PRIVATE (X)	
		24. OWNER'S NAME AND ADDRESS IF KNOWN Robert and Donna O'Hare	
9. COORDINATES LAT _____ LONG _____		25. OPEN TO PUBLIC? YES () NO (X)	
10. SITE () STRUCTURE () BUILDING (X) OBJECT ()		26. LOCAL CONTACT PERSON OR ORGANIZATION Liberty, MO; Community Develop.	
11. ON NATIONAL REGISTER? YES () NO (X)		27. OTHER SURVEYS IN WHICH INCLUDED	
12. IS IT ELIGIBLE? YES () NO (X)			
13. PART OF ESTAB. HIST. DISTRICT? YES () NO (X)		28. NO. OF STORIES 1 1/2	
14. DISTRICT POTENTIAL? YES () NO ()		29. BASEMENT? YES (X) NO ()	
15. NAME OF ESTABLISHED DISTRICT		30. FOUNDATION MATERIAL broken course limestone	
		31. WALL CONSTRUCTION	
		32. ROOF TYPE AND MATERIAL gable/asphalt shingle	
		33. NO. OF BAYS FRONT 2 SIDE 4	
		34. WALL TREATMENT weatherboard	
		35. PLAN SHAPE "L"	
		36. CHANGES (EXPLAIN IN NO. 42) ADDITION () ALTERED () MOVED ()	
		37. CONDITION INTERIOR unknown EXTERIOR good	
		38. PRESERVATION UNDERWAY? YES () NO (X)	
		39. ENDANGERED? BY WHAT? YES () NO (X)	
		40. VISIBLE FROM PUBLIC ROAD? YES (X) NO ()	
		41. DISTANCE FROM AND FRONTAGE ON ROAD 25' N. Missouri	
42. FURTHER DESCRIPTION OF IMPORTANT FEATURES Typical of this type of folk housing, a side gabled-wing and gable-front plan have been combined to give a compound gable-front-and-wing shape. A porch with a low hip roof has been placed within the "L" made by the two wings. The entire structure (though originally additive in nature) is here built as a unit with a shed ridge of uniform height. Detailing is modest but classically inspired as in porch posts and gable returns.		<div style="border: 2px solid black; width: 100px; height: 100px; margin: 0 auto;"> <div style="position: absolute; top: 0; right: 0; bottom: 0; left: 0; border: 1px solid black; transform: rotate(45deg);"></div> <div style="position: absolute; top: 0; right: 0; bottom: 0; left: 0; border: 1px solid black; transform: rotate(-45deg);"></div> <p style="margin: 0;">PHOTO MUST BE PROVIDED</p> </div>	
43. HISTORY AND SIGNIFICANCE Characteristic of urban folk dwelling, the two-story house of gable-front-and-wing plan is indigenous only to northeastern and midwestern states. Originally inspired by the Greek Revival style, this simplified folk adaptation was particularly suited for narrow urban lots in rapidly developing Midwestern states. They are in fact an adaptation of the southern one-room deep, hall and parlour plan turned sideways to accomodate narrow urban tracts. This is one of many examples of this type of folk housing lining N. Missouri and N. Leonard Streets.			
44. DESCRIPTION OF ENVIRONMENT AND OUTBUILDINGS A cement driveway runs along the north end of the property. Located in a residential neighborhood consisting of a variety of late 19th and early 20th Century housing styles.			
45. SOURCES OF INFORMATION Water Permit #8-0830 Jan. 14, 05, Mrs. John Varo Abstract #4, Clay County Title Company c. 1894 \$2680, Lightburn to Bell		46. PREPARED BY P. Millstein/P. Glenn	
47. ORGANIZATION Liberty-Community Dev.		48. DATE Dec 85	
49. REVISION DATE(S)			

RETURN THIS FORM WHEN COMPLETED TO: OFFICE OF HISTORIC PRESERVATION
P.O. BOX 176
JEFFERSON CITY, MISSOURI 65102

IF ADDITIONAL SPACE IS NEEDED, ATTACH SEPARATE SHEET(S) TO THIS FORM

1. NO. Roll III #5
2. COUNTY Clay
4. PRESENT LOCAL NAME(S) OR DESIGNATION(S) 226 N. Missouri Street
5. OTHER NAME(S)
6. TOWNSHIP
RANGE
SECTION



MISSOURI OFFICE OF HISTORIC PRESERVATION

ARCHITECTURAL/HISTORIC INVENTORY SURVEY FORM

CLAS003-199

1. NO. Roll III #49		4. PRESENT LOCAL NAME(S) OR DESIGNATION(S) 227 N. Missouri Street		1. NO. Roll III #49	2. COUNTY Clay
2. COUNTY Clay		5. OTHER NAME(S)			
3. LOCATION OF NEGATIVES Liberty City Hall-Comm. Dev.				4. PRESENT LOCAL NAME(S) OR DESIGNATION(S) 227 N. Missouri Street	5. OTHER NAME(S)
6. SPECIFIC LEGAL LOCATION TOWNSHIP _____ RANGE _____ SECTION _____ IF CITY OR TOWN, STREET ADDRESS		16. THEMATIC CATEGORY Architecture			
7. CITY OR TOWN IF RURAL, VICINITY Liberty, Missouri		17. DATE(S) OR PERIOD		28. NO. OF STORIES 1	
8. DESCRIPTION OF LOCATION N. MISSOURI ST. 227		18. STYLE OR DESIGN Folk House: Gable-Front-&-Wing		29. BASEMENT? YES (X) NO ()	
		19. ARCHITECT OR ENGINEER unknown		30. FOUNDATION MATERIAL concrete	
		20. CONTRACTOR OR BUILDER unknown		31. WALL CONSTRUCTION frame	
		21. ORIGINAL USE, IF APPARENT residence		32. ROOF TYPE AND MATERIAL gable/asphalt shingle	
		22. PRESENT USE residence		33. NO. OF BAYS FRONT 3 SIDE 3	
		23. OWNERSHIP PUBLIC () PRIVATE (X)		34. WALL TREATMENT weatherboard	
		24. OWNER'S NAME AND ADDRESS IF KNOWN Gladys and Bessie Isenhower		35. PLAN SHAPE "L"	
9. COORDINATES UTM LAT _____ LONG _____		25. OPEN TO PUBLIC? YES () NO (X)		36. CHANGES (EXPLAIN IN NO. 42) ADDITION () ALTERED () MOVED () none	
10. SITE () BUILDING (X) STRUCTURE () OBJECT ()		26. LOCAL CONTACT PERSON OR ORGANIZATION Liberty, MO; Community Develop.		37. CONDITION unknown INTERIOR good EXTERIOR	
11. ON NATIONAL REGISTER? YES () NO (X)		27. OTHER SURVEYS IN WHICH INCLUDED		38. PRESERVATION UNDERWAY? YES () NO (X)	
12. IS IT ELIGIBLE? YES () NO (X)				39. ENDANGERED? BY WHAT? YES () NO (X)	
13. PART OF ESTAB. HIST. DISTRICT? YES () NO (X)				40. VISIBLE FROM PUBLIC ROAD? YES (X) NO ()	
14. DISTRICT POTENTIAL? YES () NO ()				41. DISTANCE FROM AND FRONTAGE ON ROAD 15' N. Missouri	
15. NAME OF ESTABLISHED DISTRICT					
42. FURTHER DESCRIPTION OF IMPORTANT FEATURES A variation on gable-front-&-wing plan described for 226 N. Missouri. Here, front porch is recessed beneath principal gable without supporting porch posts or balustrade. Secondary entrance in gabled extension to north. Fenestration either single pane or 1/1 light having plain moldings. A basement garage is approached from driveway to south.				PHOTO MUST BE PROVIDED	
43. HISTORY AND SIGNIFICANCE This is one of many examples of this type of folk housing lining N. Missouri and N. Leonard Streets.					
44. DESCRIPTION OF ENVIRONMENT AND OUTBUILDINGS Chain link fence skirts property to east, drive to south.					
45. SOURCES OF INFORMATION				46. PREPARED BY C. Millstein/P. Glenn	
				47. ORGANIZATION Liberty-Community Dev.	
RETURN THIS FORM WHEN COMPLETED TO: OFFICE OF HISTORIC PRESERVATION P.O. BOX 176 JEFFERSON CITY, MISSOURI 65102				48. DATE Dec 85	
IF ADDITIONAL SPACE IS NEEDED, ATTACH SEPARATE SHEET(S) TO THIS FORM				49. REVISION DATE(S)	



MISSOURI OFFICE OF HISTORIC PRESERVATION

ARCHITECTURAL/HISTORIC INVENTORY SURVEY FORM

CLAS002-200

1. NO. Roll III #7		4. PRESENT LOCAL NAME(S) OR DESIGNATION(S) 230 N. Missouri Street	
2. COUNTY Clay		5. OTHER NAME(S)	
3. LOCATION OF NEGATIVES Liberty City Hall-Comm. Dev.			
6. SPECIFIC LEGAL LOCATION TOWNSHIP _____ RANGE _____ SECTION _____ IF CITY OR TOWN, STREET ADDRESS		16. THEMATIC CATEGORY Architecture	
7. CITY OR TOWN IF RURAL, VICINITY Liberty, Missouri		17. DATE(S) OR PERIOD c. 1890	
<div style="display: flex; align-items: center;"> <div style="width: 100px; text-align: center;"> 8. DESCRIPTION OF LOCATION </div> <div style="width: 200px; border-left: 1px solid black; padding-left: 5px;"> N. MISSOURI ST. LAURA ST. </div> </div>		18. STYLE OR DESIGN Folk House: Hall and Parlor	
		19. ARCHITECT OR ENGINEER unknown	
		20. CONTRACTOR OR BUILDER unknown	
		21. ORIGINAL USE, IF APPARENT residence	
22. PRESENT USE residence		28. NO. OF STORIES 1 1/2	
23. OWNERSHIP PUBLIC () PRIVATE (X)		29. BASEMENT? YES (X) NO ()	
24. OWNER'S NAME AND ADDRESS IF KNOWN Irl R. and Margaret Dykes		30. FOUNDATION MATERIAL concrete block	
25. OPEN TO PUBLIC? YES () NO (X)		31. WALL CONSTRUCTION	
26. LOCAL CONTACT PERSON OR ORGANIZATION Liberty, MO; Community Develop.		32. ROOF TYPE AND MATERIAL gable/asphalt shingle	
27. OTHER SURVEYS IN WHICH INCLUDED		33. NO. OF BAYS FRONT 3 SIDE 3	
28. COORDINATES LAT _____ LONG _____		34. WALL TREATMENT asbestos shingle	
29. SITE () BUILDING (X) STRUCTURE () OBJECT ()		35. PLAN SHAPE rectangular	
30. ON NATIONAL REGISTER? YES () NO (X)		36. CHANGES (EXPLAIN IN NO. 42) ADDITION () ALTERED (X) MOVED ()	
31. IS IT ELIGIBLE? YES () NO (X)		37. CONDITION INTERIOR unknown EXTERIOR good	
32. PART OF ESTAB. HIST. DISTRICT? YES () NO (X)		38. PRESERVATION UNDERWAY? YES () NO (X)	
33. DISTRICT POTENTIAL? YES () NO ()		39. ENDANGERED? BY WHAT? YES () NO (X)	
34. NAME OF ESTABLISHED DISTRICT		40. VISIBLE FROM PUBLIC ROAD? YES (X) NO ()	
42. FURTHER DESCRIPTION OF IMPORTANT FEATURES Belonging to the hall-and-parlor folk housing family, this residence has a simple side gable and is essentially two rooms wide and one room deep. It has been "expanded" by the addition of a front porch and single story rearward addition. Shaped lintels accent fenestration on the first and second floors; dormer windows have entablature surrounds.		<div style="border: 2px solid black; padding: 20px; width: 100%; height: 100%;"> PHOTO MUST BE PROVIDED </div>	
43. HISTORY AND SIGNIFICANCE The hall-and-parlor house, originally a type of British folk housing, is often expanded by the addition of a front porch and a room at the rear. It was quite popular in the pre-railroad days particularly in SE portions of the U.S. Later it became a familiar building type until well into the 20 th Century. Still somewhat colonial in character, hall-and-parlor variations include extensions as mentioned, various chimney placements, porch sizes, porch roof shapes, alternate rearward extensions and decorative detailing. Some examples of this urban folk architecture are located along N. Missouri and N. Leonard Streets.			
44. DESCRIPTION OF ENVIRONMENT AND OUTBUILDINGS A broken course limestone retaining wall runs along the eastern property line. A cement drive, shared with 226 N. Missouri on the south, leads to a single-story shed with a gable roof. Located in a residential neighborhood consisting of a variety of late 19th and 20th Century housing stock.		46. PREPARED BY C. Millstein/P. Glenn	
45. SOURCES OF INFORMATION Abstract #4, Clay County Title, c. 1890, \$2680 Lightburn and Sutton to Petty and Bell.		47. ORGANIZATION Liberty-Community Dev.	
RETURN THIS FORM WHEN COMPLETED TO: OFFICE OF HISTORIC PRESERVATION P.O. BOX 176 JEFFERSON CITY, MISSOURI 65102		48. DATE Dec 85	
		49. REVISION DATE(S)	

IF ADDITIONAL SPACE IS NEEDED, ATTACH SEPARATE SHEET(S) TO THIS FORM



MISSOURI OFFICE OF HISTORIC PRESERVATION

ARCHITECTURAL/HISTORIC INVENTORY SURVEY FORM

CLASCOOZ-201

1. NO. Roll III #47		4. PRESENT LOCAL NAME(S) OR DESIGNATION(S) 403 N. Missouri		1. NO. Roll III #47	2. COUNTY Clay
2. COUNTY Clay		5. OTHER NAME(S)			
3. LOCATION OF NEGATIVES Liberty City Hall-Comm. Dev.		16. THEMATIC CATEGORY Architecture		4. PRESENT LOCAL NAME(S) OR DESIGNATION(S) 403 N. Missouri Street	5. OTHER NAME(S)
6. SPECIFIC LEGAL LOCATION TOWNSHIP _____ RANGE _____ SECTION _____ IF CITY OR TOWN, STREET ADDRESS		17. DATE(S) OR PERIOD c. 1909			
7. CITY OR TOWN IF RURAL, VICINITY Liberty, Missouri		18. STYLE OR DESIGN Folk House; Gable-Front-&-Wing		28. NO. OF STORIES 1 1/2	6. TOWNSHIP
8. DESCRIPTION OF LOCATION N ↑ N. MISSOURI ST. 403 Mc CARTHY ST.		19. ARCHITECT OR ENGINEER unknown		29. BASEMENT? YES (X) NO ()	
9. COORDINATES UTM LAT _____ LONG _____		20. CONTRACTOR OR BUILDER unknown		30. FOUNDATION MATERIAL limestone	7. RANGE
10. SITE () BUILDING (X) STRUCTURE () OBJECT ()		21. ORIGINAL USE, IF APPARENT residence		31. WALL CONSTRUCTION frame	
11. ON NATIONAL REGISTER? YES () NO (X)		22. PRESENT USE residence		32. ROOF TYPE AND MATERIAL gable/asphalt shingle	8. SECTION
12. IS IT ELIGIBLE? YES () NO (X)		23. OWNERSHIP PUBLIC () PRIVATE (X)		33. NO. OF BAYS FRONT 3 SIDE 4	
13. PART OF ESTAB. HIST. DISTRICT? YES () NO (X)		24. OWNER'S NAME AND ADDRESS IF KNOWN Leroy E. Oneita Joan Parish		34. WALL TREATMENT weatherboard	9. TOWNSHIP
14. DISTRICT POTENTIAL? YES () NO ()		25. OPEN TO PUBLIC? YES () NO (X)		35. PLAN SHAPE "L"	
15. NAME OF ESTABLISHED DISTRICT		26. LOCAL CONTACT PERSON OR ORGANIZATION Liberty, MO; Community Develop.		36. CHANGES (EXPLAIN IN NO. 42) ADDITION () ALTERED () MOVED () none	10. SECTION
42. FURTHER DESCRIPTION OF IMPORTANT FEATURES A variant of the gable-front-and-wing plan described for 226 N. Missouri. Small in scale, the porch has been reduced to a covered entryway with shed roof. Saw tooth trim decorates porch shed roof; multipaned, half circular windows fenestrate east and south gable ends, and windows have entablature surrounds.		27. OTHER SURVEYS IN WHICH INCLUDED		37. CONDITION INTERIOR unknown EXTERIOR good	
43. HISTORY AND SIGNIFICANCE This is one of many examples of this type of folk housing lining N. Missouri and N. Leonard Streets.		40. VISIBLE FROM PUBLIC ROAD? YES (X) NO ()		38. PRESERVATION UNDERWAY? YES () NO (X)	11. TOWNSHIP
44. DESCRIPTION OF ENVIRONMENT AND OUTBUILDINGS A driveway skirts the property to the southeast.		41. DISTANCE FROM AND FRONTAGE ON ROAD 20' N. Missouri		39. ENDANGERED? BY WHAT? YES () NO (X)	
45. SOURCES OF INFORMATION Water Permit #8-1021 11/04/10 Mollie Gilmer		46. PREPARED BY C. Millstein/P. Glenn		42. PHOTO MUST BE PROVIDED	12. TOWNSHIP
RETURN THIS FORM WHEN COMPLETED TO: OFFICE OF HISTORIC PRESERVATION P.O. BOX 176 JEFFERSON CITY, MISSOURI 65102		47. ORGANIZATION Liberty-Community Dev.		48. DATE Dec 85	
IF ADDITIONAL SPACE IS NEEDED, ATTACH SEPARATE SHEET(S) TO THIS FORM		49. REVISION DATE(S)			



MISSOURI OFFICE OF HISTORIC PRESERVATION

ARCHITECTURAL/HISTORIC INVENTORY SURVEY FORM

CLAS-202-202

1. NO. Roll III #45		4. PRESENT LOCAL NAME(S) OR DESIGNATION(S) 409 N. Missouri Street		1. NO. Roll III #45
2. COUNTY Clay		5. OTHER NAME(S)		
3. LOCATION OF NEGATIVES Liberty City Hall-Comm. Dev.				4. PRESENT LOCAL NAME(S) OR DESIGNATION(S) 409 N. Missouri Street
6. SPECIFIC LEGAL LOCATION TOWNSHIP _____ RANGE _____ SECTION _____ IF CITY OR TOWN, STREET ADDRESS		16. THEMATIC CATEGORY Architecture		
7. CITY OR TOWN IF RURAL, VICINITY Liberty, Missouri		17. DATE(S) OR PERIOD c. 1900		29. BASEMENT? YES (X) NO ()
8. DESCRIPTION OF LOCATION N. MISSOURI ST. 409 MCCARTHY ST.		18. STYLE OR DESIGN Folk House: Gable-Front-&-Win		
		19. ARCHITECT OR ENGINEER unknown		31. WALL CONSTRUCTION frame
		20. CONTRACTOR OR BUILDER unknown		
		21. ORIGINAL USE, IF APPARENT residence		33. NO. OF BAYS FRONT 3 SIDE 4
		22. PRESENT USE residence		
		23. OWNERSHIP PUBLIC () PRIVATE (X)		35. PLAN SHAPE "L"
		24. OWNER'S NAME AND ADDRESS IF KNOWN Willie and Glynoly Wheat		
9. COORDINATES UTM LAT _____ LONG _____		25. OPEN TO PUBLIC? YES () NO (X)		37. CONDITION INTERIOR unknown EXTERIOR fair
10. SITE () BUILDING (X) STRUCTURE () OBJECT ()		26. LOCAL CONTACT PERSON OR ORGANIZATION Liberty, MO; Community Develop.		
11. ON NATIONAL REGISTER? YES () NO (X)		27. OTHER SURVEYS IN WHICH INCLUDED		39. ENDANGERED? BY WHAT? YES () NO (X)
12. IS IT ELIGIBLE? YES () NO (X)				
13. PART OF ESTAB. HIST. DISTRICT? YES () NO (X)				41. DISTANCE FROM AND FRONTAGE ON ROAD 20' N. Missouri
14. DISTRICT POTENTIAL? YES () NO ()				
15. NAME OF ESTABLISHED DISTRICT				5. OTHER NAME(S)
42. FURTHER DESCRIPTION OF IMPORTANT FEATURES An example of the gable-front-and-wing plan described for 226 N. Missouri. A rather larger variation with single story extension towards the rear, house is accented by "East-lake-like" decoration of porch frieze and turned porch posts. All fenestration has plain moldings; a single round arched window is located in the apex of the gable in the east façade. A secondary entrance is centered on the N façade. A redwood deck addition is to rear.				
43. HISTORY AND SIGNIFICANCE This is one of many examples of this type of folk housing lining N. Missouri and N. Leonard Streets.				RANGE
44. DESCRIPTION OF ENVIRONMENT AND OUTBUILDINGS A stone retaining wall lines the property to the south; a drive is located along the North façade.				
45. SOURCES OF INFORMATION Water Permit #8-1010 08/21/06 Ida Merritt Abstract #5, Clay County Title, c. 1900 (page 186).				46. PREPARED BY C. Millstein/P. Glenn
RETURN THIS FORM WHEN COMPLETED TO: OFFICE OF HISTORIC PRESERVATION P.O. BOX 176 JEFFERSON CITY, MISSOURI 65102				
IF ADDITIONAL SPACE IS NEEDED, ATTACH SEPARATE SHEET(S) TO THIS FORM				48. DATE Dec 85



MISSOURI OFFICE OF HISTORIC PRESERVATION

ARCHITECTURAL/HISTORIC INVENTORY SURVEY FORM

CLAS003-202

1. NO. Roll III #17		4. PRESENT LOCAL NAME(S) OR DESIGNATION(S) 414 N. Missouri Street		Roll III #17 Clay
2. COUNTY Clay		5. OTHER NAME(S)		
3. LOCATION OF NEGATIVES Liberty City Hall-Comm. Dev.				
6. SPECIFIC LEGAL LOCATION TOWNSHIP _____ RANGE _____ SECTION _____ IF CITY OR TOWN, STREET ADDRESS		16. THEMATIC CATEGORY Architecture		
7. CITY OR TOWN IF RURAL, VICINITY Liberty, Missouri		17. DATE(S) OR PERIOD c. 1890		28. NO. OF STORIES 2½
8. DESCRIPTION OF LOCATION N. MISSOURI ST. 414 MC CARTHY ST.		18. STYLE OR DESIGN Victorian: Free Classic		29. BASEMENT? YES () NO ()
9. COORDINATES LAT _____ LONG _____		19. ARCHITECT OR ENGINEER unknown		30. FOUNDATION MATERIAL broken course limestone
10. SITE () BUILDING (X) STRUCTURE () OBJECT ()		20. CONTRACTOR OR BUILDER unknown		31. WALL CONSTRUCTION
11. ON NATIONAL REGISTER? YES () NO (X)		21. ORIGINAL USE, IF APPARENT residence		32. ROOF TYPE AND MATERIAL compound/asphalt shingle
12. IS IT ELIGIBLE? YES () NO (X)		22. PRESENT USE residence		33. NO. OF BAYS FRONT 3 SIDE 5
13. PART OF ESTAB. HIST. DISTRICT? YES () NO (X)		23. OWNERSHIP PUBLIC () PRIVATE (X)		34. WALL TREATMENT asbestos shingle
14. DISTRICT POTENTIAL? YES () NO ()		24. OWNER'S NAME AND ADDRESS IF KNOWN Michael A. and Betty Ann Hake 413 E. Franklin		35. PLAN SHAPE irregular
15. NAME OF ESTABLISHED DISTRICT		25. OPEN TO PUBLIC? YES () NO (X)		36. CHANGES (EXPLAIN IN NO. 42) ADDITION () ALTERED (X) MOVED ()
42. FURTHER DESCRIPTION OF IMPORTANT FEATURES Characteristically Victorian is the asymmetrical composition utilizing a variety of forms, textures and materials. The roof has a complex silhouette and a verandah (with balustrade enclosing a second story porch) extends almost the entire length of the principal east façade. This subtype, classified as Free Classic, uses classical columns rather than turned balusters as porch supports. In fact, the use of classical detailing predominates.		26. LOCAL CONTACT PERSON OR ORGANIZATION Liberty, MO: Community Develop.		37. CONDITION INTERIOR unknown EXTERIOR good
43. HISTORY AND SIGNIFICANCE A large and decorative variant of the Victorian style in a neighborhood of largely modest turn-of-the-century folk housing stock.		27. OTHER SURVEYS IN WHICH INCLUDED		38. PRESERVATION UNDERWAY? YES () NO (X)
44. DESCRIPTION OF ENVIRONMENT AND OUTBUILDINGS A cement driveway doubles as parking space for the neighboring Liberty Kindergarten along the south side of the house.		45. SOURCES OF INFORMATION Water Permit #8-0860, May 12, 1906 W. Chrisman Abstract #5, Clay County title, c. 1889 Rose M. Clark to S.G. Sandusky, jr.		39. ENDANGERED? BY WHAT? YES () NO (X)
RETURN THIS FORM WHEN COMPLETED TO: OFFICE OF HISTORIC PRESERVATION P.O. BOX 176 JEFFERSON CITY, MISSOURI 65102		46. PREPARED BY C. Millstein/P. Glenn		40. VISIBLE FROM PUBLIC ROAD? YES (X) NO ()
IF ADDITIONAL SPACE IS NEEDED, ATTACH SEPARATE SHEET(S) TO THIS FORM		47. ORGANIZATION Liberty-Community Dev.		41. DISTANCE FROM AND FRONTAGE ON ROAD 30' N. Missouri street
		48. DATE Dec 85		49. REVISION DATE(S)

1. COUNTY
Clay

4. PRESENT LOCAL NAME(S) OR DESIGNATION(S)
414 N. Missouri Street

5. OTHER NAME(S)

6. TOWNSHIP

RANGE

SECTION



CLASCOOZ-204

1. NO.	2. COUNTY	4. PRESENT LOCAL NAME(S) OR DESIGNATION(S)	5. OTHER NAME(S)	6. TOWNSHIP	RANGE	SECTION
Roll III #43	Clay	417 N. Missouri Street				



MISSOURI OFFICE OF HISTORIC PRESERVATION

ARCHITECTURAL/HISTORIC INVENTORY SURVEY FORM

CLAS003-205

1. NO. Roll III #19		4. PRESENT LOCAL NAME(S) OR DESIGNATION(S) 422 N. Missouri Street		Roll III #19 Clay
2. COUNTY Clay		5. OTHER NAME(S)		
3. LOCATION OF NEGATIVES Liberty City Hall-Comm. Dev.		16. THEMATIC CATEGORY Architecture		2. COUNTY Clay
6. SPECIFIC LEGAL LOCATION TOWNSHIP _____ RANGE _____ SECTION _____ IF CITY OR TOWN, STREET ADDRESS		17. DATE(S) OR PERIOD c. 1899		
7. CITY OR TOWN IF RURAL, VICINITY Liberty, Missouri		18. STYLE OR DESIGN Victorian; Free Classic		4. PRESENT LOCAL NAME(S) OR DESIGNATION(S) 422 N. Missouri Street
8. DESCRIPTION OF LOCATION N. MISSOURI ST. 422		19. ARCHITECT OR ENGINEER unknown		
9. COORDINATES LAT _____ LONG _____		20. CONTRACTOR OR BUILDER unknown		5. OTHER NAME(S)
10. SITE () STRUCTURE () BUILDING (X) OBJECT ()		21. ORIGINAL USE, IF APPARENT residence		
11. ON NATIONAL REGISTER? YES () NO (X)		22. PRESENT USE residence		6. TOWNSHIP RANGE
12. IS IT ELIGIBLE? YES () NO (X)		23. OWNERSHIP PUBLIC () PRIVATE (X)		
13. PART OF ESTAB. HIST. DISTRICT? YES () NO (X)		24. OWNER'S NAME AND ADDRESS IF KNOWN Hillcrest Ministries 216 S. Jewell		SECTION
14. DISTRICT POTENTIAL? YES () NO ()		25. OPEN TO PUBLIC? YES () NO (X)		
15. NAME OF ESTABLISHED DISTRICT		26. LOCAL CONTACT PERSON OR ORGANIZATION Liberty, MO; Community Develop.		422 N. Missouri Street
42. FURTHER DESCRIPTION OF IMPORTANT FEATURES Characteristically Victorian is the asymmetrical massing and juxtaposition of shapes and materials. The roof, a combination of truncated hip and gable, has a complex silhouette. A porch, wrapping around the NE corner is sheltered by a low hip roof. Colonial Revival decorative elements include: denticulated and bracketed cornice; entablature surrounds, classical Doric columns supporting the porch and clapboard cladding on the exterior.		27. OTHER SURVEYS IN WHICH INCLUDED		
43. HISTORY AND SIGNIFICANCE A large and attractive variant of the Victorian style in a neighborhood of largely modest turn-of-the-century and folk housing stock.		28. NO. OF STORIES 2		422 N. Missouri Street
44. DESCRIPTION OF ENVIRONMENT AND OUTBUILDINGS A driveway along the north façade, shared with 430 N. Missouri, leads back to a single story, one car garage with gable roof and vertical board and batten cladding.		29. BASEMENT? YES (X) NO ()		
45. SOURCES OF INFORMATION Water Permit #8-0870 April 18, 1906 Irving Gilmer. Abstract #5, Clay County Title, c. 1899, \$2350 Tutt to Apple gate. Liberty Sun, October 17, 1984. (Irving Gilmer).		30. FOUNDATION MATERIAL stone		422 N. Missouri Street
RETURN THIS FORM WHEN COMPLETED TO: OFFICE OF HISTORIC PRESERVATION P.O. BOX 176 JEFFERSON CITY, MISSOURI 65102		31. WALL CONSTRUCTION		
IF ADDITIONAL SPACE IS NEEDED, ATTACH SEPARATE SHEET(S) TO THIS FORM		32. ROOF TYPE AND MATERIAL compound/asphalt shingle		422 N. Missouri Street
		33. NO. OF BAYS FRONT 3 SIDE 3		
		34. WALL TREATMENT clapboard		422 N. Missouri Street
		35. PLAN SHAPE irregular		
		36. CHANGES (EXPLAIN IN NO. 42) none		422 N. Missouri Street
		37. CONDITION INTERIOR unknown EXTERIOR good		
		38. PRESERVATION UNDERWAY? YES () NO (X)		422 N. Missouri Street
		39. ENDANGERED? BY WHAT? YES () NO (X)		
		40. VISIBLE FROM PUBLIC ROAD? YES (X) NO ()		422 N. Missouri Street
		41. DISTANCE FROM AND FRONTAGE ON ROAD 35' N. Missouri		
		PHOTO MUST BE PROVIDED		422 N. Missouri Street



ARCHITECTURAL/HISTORIC INVENTORY SURVEY FORM

CLAS003-206

1. NO. Roll III #41		4. PRESENT LOCAL NAME(S) OR DESIGNATION(S) 423 N. Missouri Streets	
2. COUNTY Clay		5. OTHER NAME(S)	
3. LOCATION OF NEGATIVES Liberty City Hall-Comm. Dev.			
6. SPECIFIC LEGAL LOCATION TOWNSHIP _____ RANGE _____ SECTION _____ IF CITY OR TOWN, STREET ADDRESS		16. THEMATIC CATEGORY Architecture	
7. CITY OR TOWN IF RURAL, VICINITY Liberty, Missouri		17. DATE(S) OR PERIOD c. 1898	
8. DESCRIPTION OF LOCATION <div style="display: flex; align-items: center;"><div style="writing-mode: vertical-rl; transform: rotate(180deg); border: 1px solid black; padding: 2px;">N. MISSOURI ST.</div><div style="border: 1px solid black; padding: 5px; margin-left: 10px;">423</div></div>		18. STYLE OR DESIGN Folk House: Gable-Front-&-Wing	
9. COORDINATES LAT _____ LONG _____		19. ARCHITECT OR ENGINEER unknown	
10. SITE () STRUCTURE () BUILDING (X) OBJECT ()		20. CONTRACTOR OR BUILDER unknown	
11. ON NATIONAL REGISTER? YES () NO (X)		21. ORIGINAL USE, IF APPARENT residence	
12. IS IT ELIGIBLE? YES () NO (X)		22. PRESENT USE residence	
13. PART OF ESTAB. HIST. DISTRICT? YES () NO (X)		23. OWNERSHIP PUBLIC () PRIVATE (X)	
14. DISTRICT POTENTIAL? YES () NO ()		24. OWNER'S NAME AND ADDRESS IF KNOWN	
15. NAME OF ESTABLISHED DISTRICT		25. OPEN TO PUBLIC? YES () NO (X)	
42. FURTHER DESCRIPTION OF IMPORTANT FEATURES A variant on gable-front-and-wing plan described for 226 N. Missouri. Here, porch formed where two units joined then extended across east façade of house. Porch sheltered by hip roof; entrance designated by gablet. Decorative trim includes spindlework along porch frieze; turned post of rear entry porch and some entablature surrounds. Porch posts and balustrade seemingly unoriginal. Alterations include addition of board and batten cladding		26. LOCAL CONTACT PERSON OR ORGANIZATION Liberty, MO: Community Develop.	
43. HISTORY AND SIGNIFICANCE This is one of many examples of this type of folk house lining N. Missouri and N. Leonard Streets		27. OTHER SURVEYS IN WHICH INCLUDED	
44. DESCRIPTION OF ENVIRONMENT AND OUTBUILDINGS Set back from curb on narrow lot.		28. NO. OF STORIES 1 1/2	
45. SOURCES OF INFORMATION Abstract #5, Clay County Title, c. 1898 \$1000 W.P. Davis to Presley D. Anderson		29. BASEMENT? YES (X) NO ()	
RETURN THIS FORM WHEN COMPLETED TO: OFFICE OF HISTORIC PRESERVATION P.O. BOX 176 JEFFERSON CITY, MISSOURI 65102 PH. 314.751.4026		30. FOUNDATION MATERIAL limestone/brick	
IF ADDITIONAL SPACE IS NEEDED, ATTACH SEPARATE SHEET(S) TO THIS FORM		31. WALL CONSTRUCTION frame	
		32. ROOF TYPE AND MATERIAL gable/asphalt shingle	
		33. NO. OF BAYS FRONT 2 SIDE 3	
		34. WALL TREATMENT asbestos shingle	
		35. PLAN SHAPE "L"	
		36. CHANGES (EXPLAIN IN NO. 42) ADDITION () ALTERED (X) MOVED ()	
		37. CONDITION INTERIOR unknown EXTERIOR fair	
		38. PRESERVATION UNDERWAY? YES () NO (X)	
		39. ENDANGERED? BY WHAT? YES () NO (X)	
		40. VISIBLE FROM PUBLIC ROAD? YES (X) NO ()	
		41. DISTANCE FROM AND FRONTAGE ON ROAD 15' N. Missouri	
		PHOTO MUST BE PROVIDED	
		46. PREPARED BY C. Millstein/P. Glenn	
		47. ORGANIZATION Liberty-Community Dev.	
		48. DATE Dec 85	
		49. REVISION DATE(S)	



MISSOURI OFFICE OF HISTORIC PRESERVATION

ARCHITECTURAL/HISTORIC INVENTORY SURVEY FORM

CLAS003-207

1. NO. Roll III #21		4. PRESENT LOCAL NAME(S) OR DESIGNATION(S) 430 N. Missouri Street	
2. COUNTY Clay		5. OTHER NAME(S)	
3. LOCATION OF NEGATIVES Liberty City Hall-Comm. Dev.			
6. SPECIFIC LEGAL LOCATION TOWNSHIP _____ RANGE _____ SECTION _____ IF CITY OR TOWN, STREET ADDRESS		16. THEMATIC CATEGORY Architecture	
7. CITY OR TOWN IF RURAL, VICINITY Liberty, Missouri		17. DATE(S) OR PERIOD c. 1892	
8. DESCRIPTION OF LOCATION <div style="display: flex; align-items: center; justify-content: center;"> <div style="writing-mode: vertical-rl; transform: rotate(180deg); border: 1px solid black; padding: 5px;">430</div> <div style="border: 1px solid black; padding: 5px; margin: 0 10px;">N. MISSOURI ST.</div> <div style="border: 1px solid black; width: 100px; height: 100px; position: relative;"> <div style="position: absolute; top: 0; left: 0; width: 100%; height: 100%; background: repeating-linear-gradient(45deg, transparent, transparent 2px, black 2px, black 4px);"></div> </div> </div>		18. STYLE OR DESIGN Victorian and Eastlake	
		19. ARCHITECT OR ENGINEER unknown	
		20. CONTRACTOR OR BUILDER unknown	
		21. ORIGINAL USE, IF APPARENT residence	
22. PRESENT USE residence		28. NO. OF STORIES 1 1/2	
23. OWNERSHIP PUBLIC () PRIVATE (X)		29. BASEMENT? YES (X) NO ()	
24. OWNER'S NAME AND ADDRESS IF KNOWN Michael A. and Betty Ann Hake		30. FOUNDATION MATERIAL concrete	
25. OPEN TO PUBLIC? YES () NO (X)		31. WALL CONSTRUCTION frame	
26. LOCAL CONTACT PERSON OR ORGANIZATION Liberty, MO; Community Develop.		32. ROOF TYPE AND MATERIAL truncated hip & gable	
27. OTHER SURVEYS IN WHICH INCLUDED		33. NO. OF BAYS Asphalt shingle FRONT 4 SIDE 2	
28. COORDINATES UTM LAT _____ LONG _____		34. WALL TREATMENT weatherboard	
29. ON NATIONAL REGISTER? YES () NO (X)		35. PLAN SHAPE irregular	
30. IS IT ELIGIBLE? YES () NO (X)		36. CHANGES ADDITION () NO. 42) ALTERED () MOVED ()	
31. PART OF ESTAB. YES () HIST. DISTRICT? NO (X)		37. CONDITION unknown INTERIOR good EXTERIOR	
32. DISTRICT POTENTIAL? YES () NO ()		38. PRESERVATION UNDERWAY? YES () NO (X)	
33. NAME OF ESTABLISHED DISTRICT		39. ENDANGERED? YES () BY WHAT? NO (X)	
40. FURTHER DESCRIPTION OF IMPORTANT FEATURES This quaint Queen Anne bungalow is embellished with Eastlake detail evident in the turned porch posts, scroll brackets and decorative cut-out panels lining the porch frieze. These light, ornamental elements are combined with the typically irregular massing and complex silhouettes of the Victorian house.		<div style="border: 2px solid black; width: 100%; height: 100%; position: relative;"> <div style="position: absolute; top: 0; left: 0; width: 100%; height: 100%; background: repeating-linear-gradient(45deg, transparent, transparent 2px, black 2px, black 4px);"></div> </div>	
41. HISTORY AND SIGNIFICANCE A nice example of Eastlake detailing is seen here on this Victorian bungalow. Named after the English interior designer, Charles Eastlake (1833-1906). This popular decorative style of ornamentation was used to embellish the exteriors of Victorian Gothic, Queen Anne and Stick style houses.			
42. DESCRIPTION OF ENVIRONMENT AND OUTBUILDINGS Set back from the curb on a gracious front lawn. Located in a residential neighborhood consisting of a variety of late 19th and early 20th Century housing stock.		43. PREPARED BY C. Millstein/P. Glenn	
44. SOURCES OF INFORMATION Water Permit #8-0880 May 19, 1906 I. Gilmer Abstract #5 Clay County Title, c. 1892, \$1500 Kemp to Gilmer		45. ORGANIZATION Liberty-Community Dev.	
46. RETURN THIS FORM WHEN COMPLETED TO: OFFICE OF HISTORIC PRESERVATION P.O. BOX 176 JEFFERSON CITY, MISSOURI 65102		47. DATE Dec 85	
48. IF ADDITIONAL SPACE IS NEEDED, ATTACH SEPARATE SHEET(S) TO THIS FORM		49. REVISION DATE(S)	

1. NO. Roll III #21
 2. COUNTY Clay
 3. PRESENT LOCAL NAME(S) OR DESIGNATION(S) 430 N. Missouri Street
 4. OTHER NAME(S)
 5. TOWNSHIP
 6. RANGE
 7. SECTION



MISSOURI OFFICE OF HISTORIC PRESERVATION

ARCHITECTURAL/HISTORIC INVENTORY SURVEY FORM

CLAS003-207

1. NO. <u>Roll III #23</u>		4. PRESENT LOCAL NAME(S) OR DESIGNATION(S) <u>438 N. Missouri Street</u>		Roll III #23	
2. COUNTY <u>Clay</u>		5. OTHER NAME(S)			2. COUNTY Clay
3. LOCATION OF <u>Liberty</u> NEGATIVES <u>City Hall-Comm. Dev.</u>					
6. SPECIFIC LEGAL LOCATION TOWNSHIP _____ RANGE _____ SECTION _____ IF CITY OR TOWN, STREET ADDRESS _____		16. THEMATIC CATEGORY <u>Architecture</u>		28. NO. OF STORIES <u>1</u>	
7. CITY OR TOWN IF RURAL, VICINITY <u>Liberty, Missouri</u>		17. DATE(S) OR PERIOD <u>c. 1890</u>			29. BASEMENT? YES () NO ()
8. DESCRIPTION OF LOCATION <div style="display: flex; align-items: center;"> <div style="border: 1px solid black; width: 100px; height: 100px; margin-right: 5px; text-align: center; line-height: 100px;">438</div> <div style="border: 1px solid black; width: 100px; height: 100px; margin-right: 5px; text-align: center; line-height: 100px;">N. MISSOURI ST.</div> <div style="border: 1px solid black; width: 100px; height: 100px; margin-right: 5px;"></div> <div style="border: 1px solid black; width: 100px; height: 100px;"></div> </div>		18. STYLE OR DESIGN <u>Folk House: Gable-Front-&-Wing</u>			
		19. ARCHITECT OR ENGINEER <u>unknown</u>		31. WALL CONSTRUCTION <u>frame</u>	
		20. CONTRACTOR OR BUILDER <u>unknown</u>			32. ROOF TYPE AND MATERIAL <u>gable/asphalt shingle</u>
		21. ORIGINAL USE, IF APPARENT <u>residence</u>			
		22. PRESENT USE <u>Residence</u>		34. WALL TREATMENT <u>asbestos shingle</u>	
		23. OWNERSHIP PUBLIC () PRIVATE (X)			35. PLAN SHAPE <u>"L"</u>
		24. OWNER'S NAME AND ADDRESS IF KNOWN <u>James P. and Sylvia R. Bradshaw</u>			
		25. OPEN TO PUBLIC? YES () NO (X)		37. CONDITION INTERIOR <u>unknown</u> EXTERIOR <u>good</u>	
		26. LOCAL CONTACT PERSON OR ORGANIZATION <u>Liberty, MO; Community Develop.</u>			38. PRESERVATION UNDERWAY? YES () NO (X)
		27. OTHER SURVEYS IN WHICH INCLUDED			
9. COORDINATES UTM LAT _____ LONG _____				40. VISIBLE FROM PUBLIC ROAD? YES (X) NO ()	
10. SITE () BUILDING (X) STRUCTURE () OBJECT ()					41. DISTANCE FROM AND FRONTAGE ON ROAD <u>15' N. Missouri</u>
11. ON NATIONAL REGISTER? YES () NO (X)		12. IS IT ELIGIBLE? YES () NO (X)			
13. PART OF ESTAB. HIST. DISTRICT? YES () NO (X)		14. DISTRICT POTENTIAL? YES () NO ()			
15. NAME OF ESTABLISHED DISTRICT				5. OTHER NAME(S)	
42. FURTHER DESCRIPTION OF IMPORTANT FEATURES <u>Characteristic of this folk housing type, a side gable-wing and gable-front plan have been combined to give a compound gable-front-and-wing shape. A low hip roof shelters the porch located within the "L" formed by the two wings. The roof ridge is of uniform height. Detailing combines classical detailing (box-like cornice, coupled carved brackets under eaves and entablature surrounds) with Eastlake detailing (turned porch posts and elaborately</u>					PHOTO MUST BE PROVIDED
43. HISTORY AND SIGNIFICANCE <u>This is one of many examples of this type of folk house (refer to 226 N. Missouri, item #43) lining N. Missouri and N. Leonard Streets.</u>					6. TOWNSHIP
44. DESCRIPTION OF ENVIRONMENT AND OUTBUILDINGS <u>A driveway runs along the north end of the property. Located in a residential neighborhood consisting of a variety of late 19th Century and early 20th Century housing types.</u>					
45. SOURCES OF INFORMATION <u>Water Permit #8-0890 6/23/06 Z.W. Huntington Abstract #5, Clay County Title, c. 1890 \$1250 Dan A. Bradley</u>					
46. PREPARED BY <u>C. Millstein/P. Glenn</u>					7. ORGANIZATION <u>Liberty-Community Dev.</u>
47. ORGANIZATION					
48. DATE <u>Dec 85</u> 49. REVISION DATE(S)					
RETURN THIS FORM WHEN COMPLETED TO: OFFICE OF HISTORIC PRESERVATION P.O. BOX 176 JEFFERSON CITY, MISSOURI 65102					SECTION
IF ADDITIONAL SPACE IS NEEDED, ATTACH SEPARATE SHEET(S) TO THIS FORM					



MISSOURI OFFICE OF HISTORIC PRESERVATION

ARCHITECTURAL/HISTORIC INVENTORY SURVEY FORM

CLAS003-209

1. NO. Roll III #39		4. PRESENT LOCAL NAME(S) OR DESIGNATION(S) 431 N. Missouri Street		Roll III #39	
2. COUNTY Clay		5. OTHER NAME(S)			2. COUNTY Clay
3. LOCATION OF NEGATIVES Liberty City Hall-Comm. Dev.					
6. SPECIFIC LEGAL LOCATION TOWNSHIP _____ RANGE _____ SECTION _____ IF CITY OR TOWN, STREET ADDRESS		16. THEMATIC CATEGORY Architecture		4. PRESENT LOCAL NAME(S) OR DESIGNATION(S) 431 N. Missouri Street	
7. CITY OR TOWN IF RURAL, VICINITY Liberty, Missouri		17. DATE(S) OR PERIOD c. 1895			
8. DESCRIPTION OF LOCATION <div style="display: flex; align-items: center; justify-content: center;"> <div style="writing-mode: vertical-rl; transform: rotate(180deg); border: 1px solid black; padding: 5px;">N. MISSOURI ST.</div> <div style="border: 1px solid black; padding: 10px; margin: 0 10px;">431</div> </div>		18. STYLE OR DESIGN Folk House: Gable-Front-&-Wing		5. OTHER NAME(S)	
		19. ARCHITECT OR ENGINEER unknown			
		20. CONTRACTOR OR BUILDER unknown			
		21. ORIGINAL USE, IF APPARENT residence			
9. COORDINATES UTM LAT _____ LONG _____		22. PRESENT USE residence		6. TOWNSHIP RANGE	
10. SITE () BUILDING (X) STRUCTURE () OBJECT ()		23. OWNERSHIP PUBLIC () PRIVATE (X)			
11. ON NATIONAL REGISTER? YES () NO (X)		24. OWNER'S NAME AND ADDRESS IF KNOWN Dade L. and Geana M. Reaves			
12. IS IT ELIGIBLE? YES () NO (X)		25. OPEN TO PUBLIC? YES () NO (X)			
13. PART OF ESTAB. HIST. DISTRICT? YES () NO (X)		26. LOCAL CONTACT PERSON OR ORGANIZATION Liberty, MO; Community Develop.		7. SECTION	
14. DISTRICT POTENTIAL? YES () NO ()		27. OTHER SURVEYS IN WHICH INCLUDED			
15. NAME OF ESTABLISHED DISTRICT		28. NO. OF STORIES 1			
		29. BASEMENT? YES (X) NO ()			
42. FURTHER DESCRIPTION OF IMPORTANT FEATURES An example of gable-front-and-wing plan described for 226 N. Missouri. This rather plain and modest home has simple wood moldings and a single stack ^{straddle} chimney. Original porch supports and possible balustrade seemingly replaced by wooden posts and railing.		30. FOUNDATION MATERIAL limestone		3. PRESENT LOCAL NAME(S) OR DESIGNATION(S) 431 N. Missouri Street	
		31. WALL CONSTRUCTION frame			
		32. ROOF TYPE AND MATERIAL gable/asphalt shingle			
		33. NO. OF BAYS FRONT 3 SIDE 3			
		34. WALL TREATMENT weatherboard		4. PRESENT LOCAL NAME(S) OR DESIGNATION(S) 431 N. Missouri Street	
		35. PLAN SHAPE "L"			
		36. CHANGES (EXPLAIN IN NO. 42) ADDITION () ALTERED (X) MOVED ()			
		37. CONDITION INTERIOR unknown EXTERIOR good			
		38. PRESERVATION UNDERWAY? YES () NO (X)		5. OTHER NAME(S)	
		39. ENDANGERED? BY WHAT? YES () NO (X)			
		40. VISIBLE FROM PUBLIC ROAD? YES (X) NO ()			
		41. DISTANCE FROM AND FRONTAGE ON ROAD 20" N. Missouri			
43. HISTORY AND SIGNIFICANCE This is one of many examples of this type of folk house lining N. Missouri and N. Leonard Streets.		PHOTO MUST BE PROVIDED		6. TOWNSHIP RANGE	
44. DESCRIPTION OF ENVIRONMENT AND OUTBUILDINGS A cement drive and alley off N. Missouri border south façade.					
45. SOURCES OF INFORMATION Abstract #5, Clay County Title Company, c. 1895		46. PREPARED BY C. Millstein/P. Glenn		7. SECTION	
RETURN THIS FORM WHEN COMPLETED TO: OFFICE OF HISTORIC PRESERVATION P.O. BOX 176 JEFFERSON CITY, MISSOURI 65102 OR 314 751 4000		47. ORGANIZATION Liberty-Community Dev.			
IF ADDITIONAL SPACE IS NEEDED, ATTACH SEPARATE SHEET(S) TO THIS FORM		48. DATE Dec 85		7. SECTION	
		49. REVISION DATE(S)			



MISSOURI OFFICE OF HISTORIC PRESERVATION

ARCHITECTURAL/HISTORIC INVENTORY SURVEY FORM

CLAS003-210

1. NO. Roll III #37		4. PRESENT LOCAL NAME(S) OR DESIGNATION(S) 439 N. Missouri		Roll III #37	1. NO.
2. COUNTY Clay		5. OTHER NAME(S)			
3. LOCATION OF NEGATIVES Liberty City Hall-Comm. Dev.				439 N. Missouri Street	4. PRESENT LOCAL NAME(S) OR DESIGNATION(S)
6. SPECIFIC LEGAL LOCATION TOWNSHIP _____ RANGE _____ SECTION _____ IF CITY OR TOWN, STREET ADDRESS		16. THEMATIC CATEGORY Architecture			
7. CITY OR TOWN IF RURAL, VICINITY Liberty, Missouri		17. DATE(S) OR PERIOD c. 1900		29. BASEMENT? YES (X) NO ()	
8. DESCRIPTION OF LOCATION <div style="display: flex; align-items: center;"> <div style="writing-mode: vertical-rl; transform: rotate(180deg); border: 1px solid black; padding: 2px;">N. MISSOURI ST.</div> <div style="border: 1px solid black; padding: 5px; margin-left: 10px;">439</div> </div>		18. STYLE OR DESIGN Bungaloid		30. FOUNDATION MATERIAL concrete block	
		19. ARCHITECT OR ENGINEER unknown		31. WALL CONSTRUCTION frame	
		20. CONTRACTOR OR BUILDER unknown		32. ROOF TYPE AND MATERIAL gable/asphalt shingle	
		21. ORIGINAL USE, IF APPARENT residence		33. NO. OF BAYS FRONT 3 SIDE 4	
9. COORDINATES UTM LAT _____ LONG _____		22. PRESENT USE residence		34. WALL TREATMENT clapboard	
10. SITE () STRUCTURE () BUILDING (X) OBJECT ()		23. OWNERSHIP PUBLIC () PRIVATE (X)		35. PLAN SHAPE rectangular	
11. ON NATIONAL REGISTER? YES () NO (X)		24. OWNER'S NAME AND ADDRESS IF KNOWN Paul L. and Harrieta Smock		36. CHANGES (EXPLAIN IN NO. 42) ADDITION () ALTERED (X) MOVED () none	
12. IS IT ELIGIBLE? YES () NO (X)		25. OPEN TO PUBLIC? YES () NO (X)		37. CONDITION INTERIOR unknown EXTERIOR good	
13. PART OF ESTAB. HIST. DISTRICT? YES () NO (X)		26. LOCAL CONTACT PERSON OR ORGANIZATION Liberty, MO; Community Develop.		38. PRESERVATION UNDERWAY? YES () NO (X)	
14. DISTRICT POTENTIAL? YES () NO ()		27. OTHER SURVEYS IN WHICH INCLUDED		39. ENDANGERED? BY WHAT? YES () NO (X)	
15. NAME OF ESTABLISHED DISTRICT				40. VISIBLE FROM PUBLIC ROAD? YES (X) NO ()	
				41. DISTANCE FROM AND FRONTAGE ON ROAD 20" N. Missouri	
42. FURTHER DESCRIPTION OF IMPORTANT FEATURES This modest Bungaloid house (as defined for 459 N. Missouri St.) has a recessed front porch with classical battered piers; entablature surrounds with a single, decorated lintel in the principal, west façade; and simple brackets lining wide eaves of gable ends facing N and S. Remodeling accounts for newer windows on the dormer in the W façade and in gable end, S façade. The addition of an exterior stairway to secondary entry, 2nd Floor. N. façade.				<div style="border: 2px solid black; padding: 10px; width: 100%;"> PHOTO MUST BE PROVIDED </div>	
43. HISTORY AND SIGNIFICANCE Characteristic of the Bungaloid style particularly popular in middle income neighborhoods in the second decade of the 20th Century.					
44. DESCRIPTION OF ENVIRONMENT AND OUTBUILDINGS A limestone retaining wall skirts the property to the west.					
45. SOURCES OF INFORMATION Water Permit #8-0971 May 1, 1912 WW Marr Abstract #5, Clay County Title, c. 1898 \$1000 Courtney to Bruing.				46. PREPARED BY C. Millstein/P. Glenn	
RETURN THIS FORM WHEN COMPLETED TO: OFFICE OF HISTORIC PRESERVATION P.O. BOX 176 JEFFERSON CITY, MISSOURI 65101				47. ORGANIZATION Liberty-Community Dev.	
				48. DATE 49. REVISION DATE(S)	

6. TOWNSHIP

RANGE

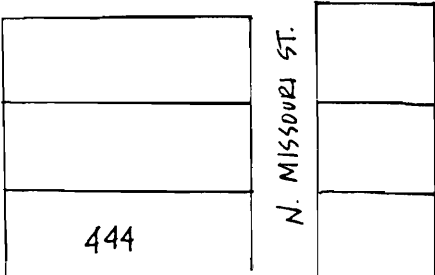
SECTION



MISSOURI OFFICE OF HISTORIC PRESERVATION

ARCHITECTURAL/HISTORIC INVENTORY SURVEY FORM

CLAS003-211

1. NO. Roll III #25		4. PRESENT LOCAL NAME(S) OR DESIGNATION(S) 444 N. Missouri Street		Roll III #25	2. COUNTY Clay
2. COUNTY Clay		5. OTHER NAME(S)			
3. LOCATION OF NEGATIVES Liberty City Hall-Comm. Dev.					
6. SPECIFIC LEGAL LOCATION TOWNSHIP _____ RANGE _____ SECTION _____ IF CITY OR TOWN, STREET ADDRESS		16. THEMATIC CATEGORY Architecture		28. NO. OF STORIES $2\frac{1}{2}$	
7. CITY OR TOWN IF RURAL, VICINITY Liberty, Missouri		17. DATE(S) OR PERIOD c. 1906		29. BASEMENT? YES (X) NO ()	
8. DESCRIPTION OF LOCATION 		18. STYLE OR DESIGN vernacular		30. FOUNDATION MATERIAL broken course limestone	
9. COORDINATES LAT _____ LONG _____		19. ARCHITECT OR ENGINEER unknown		31. WALL CONSTRUCTION frame	
10. SITE () BUILDING (X) STRUCTURE () OBJECT ()		20. CONTRACTOR OR BUILDER unknown		32. ROOF TYPE AND MATERIAL x gable/asphalt shingle	
11. ON NATIONAL REGISTER? YES () NO (X)		21. ORIGINAL USE, IF APPARENT residence		33. NO. OF BAYS FRONT 3 SIDE 4	
12. IS IT ELIGIBLE? YES () NO (X)		22. PRESENT USE residence		34. WALL TREATMENT weatherboard	
13. PART OF ESTAB. HIST. DISTRICT? YES () NO (X)		23. OWNERSHIP PUBLIC () PRIVATE (X)		35. PLAN SHAPE rectangular	
14. DISTRICT POTENTIAL? YES () NO ()		24. OWNER'S NAME AND ADDRESS IF KNOWN F.B. and Helen Pfitzner		36. CHANGES (EXPLAIN IN NO. 42) ADDITION () ALTERED () MOVED () none	
15. NAME OF ESTABLISHED DISTRICT		25. OPEN TO PUBLIC? YES () NO (X)		37. CONDITION INTERIOR unknown EXTERIOR good	
42. FURTHER DESCRIPTION OF IMPORTANT FEATURES Rectangular and symmetrical in massing, this residence is capped by a steep cross gable roof. The brick piers of the front porch support a wide denticulated entablature. There is also a modest balustrade encircling a second-story open-air porch. (An east doorway gives access to this porch). Windows and doors have entablature surrounds with the exception of a shaped lintel crowning the window located in the apex of the principal gable.		26. LOCAL CONTACT PERSON OR ORGANIZATION Liberty, MO; Community Develop.		38. PRESERVATION UNDERWAY? YES () NO (X)	
43. HISTORY AND SIGNIFICANCE This residence is similar in scale, material and detailing to neighboring houses in this turn-of-the-century neighborhood.		27. OTHER SURVEYS IN WHICH INCLUDED		39. ENDANGERED? BY WHAT? YES () NO (X)	
44. DESCRIPTION OF ENVIRONMENT AND OUTBUILDINGS A chain link fence surrounds both front and rear yards; a drive skirts the property to the north.		45. SOURCES OF INFORMATION Water Permit #8-0900 May 17, 1906, John P. Fruit.		40. VISIBLE FROM PUBLIC ROAD? YES (X) NO ()	
46. PREPARED BY C. Millstein/P. Glenn		47. ORGANIZATION Liberty-Community Dev.		41. DISTANCE FROM AND FRONTAGE ON ROAD 15' N. Missouri	
48. DATE Dec 85		49. REVISION DATE(S)		5. OTHER NAME(S)	
RETURN THIS FORM WHEN COMPLETED TO: OFFICE OF HISTORIC PRESERVATION P.O. BOX 176 JEFFERSON CITY, MISSOURI 65102				6. TOWNSHIP	
IF ADDITIONAL SPACE IS NEEDED, ATTACH SEPARATE SHEET(S) TO THIS FORM				RANGE	
				SECTION	



MISSOURI OFFICE OF HISTORIC PRESERVATION

ARCHITECTURAL/HISTORIC INVENTORY SURVEY FORM

CLAS003-212

1. NO. Roll III #35		4. PRESENT LOCAL NAME(S) OR DESIGNATION(S) 445 N. Missouri Street		Roll III #35	1. NO.	
2. COUNTY Clay		5. OTHER NAME(S)				2. COUNTY Clay
3. LOCATION OF NEGATIVES Liberty City Hall-Comm. Dev.						
6. SPECIFIC LEGAL LOCATION TOWNSHIP _____ RANGE _____ SECTION _____ IF CITY OR TOWN, STREET ADDRESS		16. THEMATIC CATEGORY Architecture		28. NO. OF STORIES 1		
7. CITY OR TOWN IF RURAL, VICINITY Liberty, Missouri		17. DATE(S) OR PERIOD c. 1889		29. BASEMENT? YES (X) NO ()	4. PRESENT LOCAL NAME(S) OR DESIGNATION(S) 445 N. Missouri Street	
8. DESCRIPTION OF LOCATION		18. STYLE OR DESIGN Victorian: Free Classic		30. FOUNDATION MATERIAL limestone		
		19. ARCHITECT OR ENGINEER unknown		31. WALL CONSTRUCTION frame		
		20. CONTRACTOR OR BUILDER unknown		32. ROOF TYPE AND MATERIAL hip & gable/asph. shingle		
		21. ORIGINAL USE, IF APPARENT residence		33. NO. OF BAYS FRONT 3 SIDE 3		
9. COORDINATES UTM LAT _____ LONG _____		22. PRESENT USE residence		34. WALL TREATMENT weatherboard	5. OTHER NAME(S)	
10. SITE () BUILDING (X) STRUCTURE () OBJECT ()		23. OWNERSHIP PUBLIC () PRIVATE (X)		35. PLAN SHAPE irregular		
11. ON NATIONAL REGISTER? YES () NO (X)		24. OWNER'S NAME AND ADDRESS IF KNOWN David N. and Marsha S. Duke		36. CHANGES (EXPLAIN IN NO. 42) ADDITION () ALTERED () MOVED () none		
12. IS IT ELIGIBLE? YES () NO (X)		25. OPEN TO PUBLIC? YES () NO (X)		37. CONDITION INTERIOR unknown EXTERIOR good	6. TOWNSHIP	
13. PART OF ESTAB. HIST. DISTRICT? YES () NO (X)		26. LOCAL CONTACT PERSON OR ORGANIZATION Liberty, MO; Community Develop.		38. PRESERVATION UNDERWAY? YES () NO (X)		
14. DISTRICT POTENTIAL? YES () NO ()		27. OTHER SURVEYS IN WHICH INCLUDED		39. ENDANGERED? BY WHAT? YES () NO (X)		
15. NAME OF ESTABLISHED DISTRICT		40. VISIBLE FROM PUBLIC ROAD? YES (X) NO ()		41. DISTANCE FROM AND FRONTAGE ON ROAD 25' N. Missouri	7. RANGE	
42. FURTHER DESCRIPTION OF IMPORTANT FEATURES		43. HISTORY AND SIGNIFICANCE		PHOTO MUST BE PROVIDED		
<p>Characteristically Victorian, is the asymmetrical massing and juxtaposition of shapes. Note in particular the tripartite bay and "L" shaped porch. The roof, a combination of hip and bell-cast gable, is complex. The porch typically wraps around the front of the house. Classical elements predominate with coupled carved brackets under the eaves and entablature surrounds.</p>		<p>A small and modest variant of the Victorian Free Classical subtype in a neighborhood of largely turn-of-the-century and folk housing stock.</p>				
44. DESCRIPTION OF ENVIRONMENT AND OUTBUILDINGS		45. SOURCES OF INFORMATION				
A cement retaining wall designates the eastern boundary of the property.		Abstract #5, Clay County Title, c. 1889, \$1050, Andrew Robison to L.B. Dougherty, jr.		8. SECTION		
46. PREPARED BY C. Millstein/P. Glenn		47. ORGANIZATION Liberty-Community Dev.				
48. DATE Dec 85		49. REVISION DATE(S)				
<p>RETURN THIS FORM WHEN COMPLETED TO: OFFICE OF HISTORIC PRESERVATION P.O. BOX 176 JEFFERSON CITY, MISSOURI 65102</p>						
<p>IF ADDITIONAL SPACE IS NEEDED, ATTACH SEPARATE SHEET(S) TO THIS FORM</p>						



ARCHITECTURAL/HISTORIC INVENTORY SURVEY FORM

CLASCOZ-213

1. NO. Roll III #27		4. PRESENT LOCAL NAME(S) OR DESIGNATION(S) 452 N. Missouri Street	
2. COUNTY Clay		5. OTHER NAME(S)	
3. LOCATION OF NEGATIVES Liberty City Hall-Comm. Dev.			
6. SPECIFIC LEGAL LOCATION TOWNSHIP _____ RANGE _____ SECTION _____ IF CITY OR TOWN, STREET ADDRESS		16. THEMATIC CATEGORY Architecture	
7. CITY OR TOWN IF RURAL, VICINITY Liberty, Missouri		17. DATE(S) OR PERIOD c. 1907	
8. DESCRIPTION OF LOCATION		18. STYLE OR DESIGN vernacular	
		19. ARCHITECT OR ENGINEER unknown	
		20. CONTRACTOR OR BUILDER unknown	
		21. ORIGINAL USE, IF APPARENT residence	
		22. PRESENT USE residence	
9. COORDINATES LAT _____ LONG _____		23. OWNERSHIP PUBLIC () PRIVATE (X)	
10. SITE () STRUCTURE () BUILDING (X) OBJECT ()		24. OWNER'S NAME AND ADDRESS IF KNOWN George and Sue Farrow	
11. ON NATIONAL REGISTER? YES () NO (X)		25. OPEN TO PUBLIC? YES () NO (X)	
12. IS IT ELIGIBLE? YES () NO (X)		26. LOCAL CONTACT PERSON OR ORGANIZATION Liberty, MO; Community Develop.	
13. PART OF ESTAB. HIST. DISTRICT? YES () NO (X)		27. OTHER SURVEYS IN WHICH INCLUDED	
14. DISTRICT POTENTIAL? YES () NO ()		28. NO. OF STORIES 2 1/2	
15. NAME OF ESTABLISHED DISTRICT		29. BASEMENT? YES (X) NO ()	
42. FURTHER DESCRIPTION OF IMPORTANT FEATURES Rectangular and strictly symmetrical, this residence is surmounted by a bell-cast gable roof with bell-cast gable dormers facing N&S. A wide front porch across the E façade is sheltered by a shed roof supported by truncated battered piers on brick plinths. Fenestration for the most part, is 1/1 double hung, sash-type with simple wooden surrounds. A single stack, straddle ridge brick chimney.		30. FOUNDATION MATERIAL broken course limestone	
43. HISTORY AND SIGNIFICANCE This residence is similar in scale, material and detailing to neighboring houses in this turn-of-the-century neighborhood.		31. WALL CONSTRUCTION frame	
44. DESCRIPTION OF ENVIRONMENT AND OUTBUILDINGS This house sits on a small lot close to the sidewalk.		32. ROOF TYPE AND MATERIAL bell-cast gable/ a. shingle	
45. SOURCES OF INFORMATION Water Permit #8-0911 March 20, 1907 D.S. Bradley.		33. NO. OF BAYS FRONT 3 SIDE 2	
RETURN THIS FORM WHEN COMPLETED TO: OFFICE OF HISTORIC PRESERVATION P.O. BOX 176 JEFFERSON CITY, MISSOURI 65102		34. WALL TREATMENT weatherboard	
IF ADDITIONAL SPACE IS NEEDED, ATTACH SEPARATE SHEET(S) TO THIS FORM		35. PLAN SHAPE rectangular	
		36. CHANGES (EXPLAIN IN NO. 42) ADDITION () ALTERED () MOVED ()	
		37. CONDITION INTERIOR unknown EXTERIOR good	
		38. PRESERVATION UNDERWAY? YES () NO (X)	
		39. ENDANGERED? BY WHAT? YES () NO (X)	
		40. VISIBLE FROM PUBLIC ROAD? YES (X) NO ()	
		41. DISTANCE FROM AND FRONTAGE ON ROAD 15' N. Missouri	
		46. PREPARED BY C. Millstein/P. Glenn	
		47. ORGANIZATION Liberty-Community Dev.	
		48. DATE Dec 85	
		49. REVISION DATE(S)	



MISSOURI OFFICE OF HISTORIC PRESERVATION

ARCHITECTURAL/HISTORIC INVENTORY SURVEY FORM

CLN003-214

1. NO. Roll III #29		4. PRESENT LOCAL NAME(S) OR DESIGNATION(S) 458 N. Missouri Street		Roll III #29 COUNTY Clay PRESENT LOCAL NAME(S) OR DESIGNATION(S) 458 N. Missouri Street
2. COUNTY Clay		5. OTHER NAME(S)		
3. LOCATION OF NEGATIVES Liberty City Hall-Comm. Dev.				
6. SPECIFIC LEGAL LOCATION TOWNSHIP _____ RANGE _____ SECTION _____ IF CITY OR TOWN, STREET ADDRESS		16. THEMATIC CATEGORY Architecture		28. NO. OF STORIES 2 1/2 29. BASEMENT? YES (X) NO () 30. FOUNDATION MATERIAL broken course limestone 31. WALL CONSTRUCTION 32. ROOF TYPE AND MATERIAL cross gable/asphalt shingle 33. NO. OF BAYS FRONT 3 SIDE 3 34. WALL TREATMENT clapboard/limestone 35. PLAN SHAPE rectangular 36. CHANGES (EXPLAIN IN NO. 42) ADDITION () ALTERED () MOVED () 37. CONDITION INTERIOR unknown EXTERIOR good 38. PRESERVATION UNDERWAY? YES () NO (X) 39. ENDANGERED? BY WHAT? YES () NO (X) 40. VISIBLE FROM PUBLIC ROAD? YES (X) NO () 41. DISTANCE FROM AND FRONTAGE ON ROAD 15' N. Missouri
7. CITY OR TOWN IF RURAL, VICINITY Liberty, Missouri		17. DATE(S) OR PERIOD c. 1907		
8. DESCRIPTION OF LOCATION DONIPHAN ST. 458 N. MISSOURI ST.		18. STYLE OR DESIGN shirtwaist		
		19. ARCHITECT OR ENGINEER unknown		
		20. CONTRACTOR OR BUILDER unknown		
		21. ORIGINAL USE, IF APPARENT residence		
		22. PRESENT USE residence		
		23. OWNERSHIP PUBLIC () PRIVATE (X)		
		24. OWNER'S NAME AND ADDRESS IF KNOWN		
		25. OPEN TO PUBLIC? YES () NO (X)		
9. COORDINATES LAT _____ LONG _____		26. LOCAL CONTACT PERSON OR ORGANIZATION Liberty, MO; Community Develop.		
10. SITE () STRUCTURE () BUILDING (X) OBJECT ()		27. OTHER SURVEYS IN WHICH INCLUDED		
11. ON NATIONAL REGISTER? YES () NO (X)				
12. IS IT ELIGIBLE? YES () NO (X)				
13. PART OF ESTAB. HIST. DISTRICT? YES () NO (X)				
14. DISTRICT POTENTIAL? YES () NO ()				
15. NAME OF ESTABLISHED DISTRICT				
42. FURTHER DESCRIPTION OF IMPORTANT FEATURES Characteristic of the Shirtwaist Style are: the steep bell-cast gable; contrasting material of the first floor and second story; oriel, here, extending the height of the two stories (N. façade); and the broad porch with gable roof (E façade). First floor fenestration has stone lintels and lugsills; 2nd story windows are tucked tightly beneath the wide eaves and have plain moldings				PHOTO MUST BE PROVIDED
43. HISTORY AND SIGNIFICANCE The Shirtwaist style gained popularity in Kansas City before the turn-of-the-century. Always utilizing two contrasting materials, either brick or stone for the first floor and shingles or clapboard for the upper stories, it took its name from the woman's shirtwaist dress it resembled. The 2 1/2 story elevation, broad front porch, wide eaves and gable or hip roof can be understood as overgrown bungaloid houses. Exterior decoration--selected from pattern books--ranged from Colonial to Victorian. Largely contractor built, these homes exist in large numbers throughout the greater Kansas City area.				
44. DESCRIPTION OF ENVIRONMENT AND OUTBUILDINGS The backyard is enclosed by a chain link fence.				6. TOWNSHIP RANGE SECTION
45. SOURCES OF INFORMATION Water Permit #8-0920 Dec 6, 1907 Dr. Stafford				
46. PREPARED BY C. Millstein/P. Glenn				48. DATE 49. REVISION DATE(S)
47. ORGANIZATION Liberty-Community Dev.				
RETURN THIS FORM WHEN COMPLETED TO: OFFICE OF HISTORIC PRESERVATION P.O. BOX 176 LIBERTY, MISSOURI 64068				



MISSOURI OFFICE OF HISTORIC PRESERVATION

ARCHITECTURAL/HISTORIC INVENTORY SURVEY FORM

4415002-215

1. NO. Roll III #31		4. PRESENT LOCAL NAME(S) OR DESIGNATION(S) 459 N. Missouri Street		1. NO. Roll III #31
2. COUNTY Clay		5. OTHER NAME(S)		
3. LOCATION OF NEGATIVES Liberty City Hall-Comm. Dev.				4. PRESENT LOCAL NAME(S) OR DESIGNATION(S) 459 N. Missouri Street
6. SPECIFIC LEGAL LOCATION TOWNSHIP _____ RANGE _____ SECTION _____ IF CITY OR TOWN, STREET ADDRESS		16. THEMATIC CATEGORY Architecture		
7. CITY OR TOWN IF RURAL, VICINITY Liberty, Missouri		17. DATE(S) OR PERIOD c. 1900		29. BASEMENT? YES (X) NO ()
8. DESCRIPTION OF LOCATION DONIPHAN ST. N. MISSOURI ST. 459		18. STYLE OR DESIGN Bungaloid		
		19. ARCHITECT OR ENGINEER unknown		31. WALL CONSTRUCTION frame
		20. CONTRACTOR OR BUILDER unknown		
		21. ORIGINAL USE, IF APPARENT residence		33. NO. OF BAYS FRONT 3 SIDE 4
		22. PRESENT USE residence		
		23. OWNERSHIP PUBLIC () PRIVATE (X)		35. PLAN SHAPE rectangular
		24. OWNER'S NAME AND ADDRESS IF KNOWN Raul and Julie Motley		
9. COORDINATES LAT _____ LONG _____		25. OPEN TO PUBLIC? YES () NO (X)		37. CONDITION INTERIOR unknown EXTERIOR good
10. SITE () BUILDING (X) STRUCTURE () OBJECT ()		26. LOCAL CONTACT PERSON OR ORGANIZATION Liberty, MO; Community Develop.		
11. ON NATIONAL REGISTER? YES () NO (X)		27. OTHER SURVEYS IN WHICH INCLUDED		39. ENDANGERED? BY WHAT? YES () NO (X)
12. IS IT ELIGIBLE? YES () NO (X)				
13. PART OF ESTAB. HIST. DISTRICT? YES () NO (X)				41. DISTANCE FROM AND FRONTAGE ON ROAD 25' N. Missouri
14. DISTRICT POTENTIAL? YES () NO ()				
15. NAME OF ESTABLISHED DISTRICT				6. TOWNSHIP
42. FURTHER DESCRIPTION OF IMPORTANT FEATURES Although "built slong bungalow lines," the full story and one-half of this house disqualifies it as a bungalow characterizing it instead as Bungaloid. Apart from size, the two styles are identical, however, both favoring the wide gable (here, double); gabled dormer to extend living space; front porch; and local, available material. Exterior detail is minimal, here, limited only to entablature surrounds and exposed rafters under the wide eaves.				
43. HISTORY AND SIGNIFICANCE The Bungalow was a popular building type after WWI and remained so well into the 20th Century. Inexpensive to build and maintain, it was the perfect home for middle income families and could be adapted to almost any stylistic taste and geographic climate. The Bungaloid house was a larger variant of this style.				8. SECTION
44. DESCRIPTION OF ENVIRONMENT AND OUTBUILDINGS An attached garage with gabled roof is located in the east façade of the structure.				
45. SOURCES OF INFORMATION Water Permit #8-0940, Sept 12, 1907, E. Kirk-land. Refer to Abstract #5, Clay County title, page, 187.				10. SECTION
46. PREPARED BY C. Millstein/P. Glenn				
47. ORGANIZATION Liberty-Community Dev.				12. SECTION
48. DATE Dec 85				
49. REVISION DATE(S)				14. SECTION
RETURN THIS FORM WHEN COMPLETED TO: OFFICE OF HISTORIC PRESERVATION P.O. BOX 176 JEFFERSON CITY, MISSOURI 65102 OR 314 751 4006				
IF ADDITIONAL SPACE IS NEEDED, ATTACH SEPARATE SHEET(S) TO THIS FORM				16. SECTION



MISSOURI OFFICE OF HISTORIC PRESERVATION

ARCHITECTURAL/HISTORIC INVENTORY SURVEY FORM

CLASCO-210

1. NO. Roll III #33		4. PRESENT LOCAL NAME(S) OR DESIGNATION(S) 453 1/2 N. Missouri Street		1. NO. Roll III #33 2. COUNTY Clay 4. PRESENT LOCAL NAME(S) OR DESIGNATION(S) 453 1/2 N. Missouri Street
2. COUNTY Clay		5. OTHER NAME(S)		
3. LOCATION OF NEGATIVES Liberty City Hall-Comm. Dev.				
6. SPECIFIC LEGAL LOCATION TOWNSHIP _____ RANGE _____ SECTION _____ IF CITY OR TOWN, STREET ADDRESS		16. THEMATIC CATEGORY Architecture		28. NO. OF STORIES 1
7. CITY OR TOWN IF RURAL, VICINITY Liberty, Missouri		17. DATE(S) OR PERIOD c. 1900-1918		29. BASEMENT? YES (X) NO ()
8. DESCRIPTION OF LOCATION DONIPHAN ST. N. MISSOURI ST. 453 1/2		18. STYLE OR DESIGN Folk House: Gable-Front-&-Wing		30. FOUNDATION MATERIAL concrete
9. COORDINATES UTM LAT _____ LONG _____		19. ARCHITECT OR ENGINEER unknown		31. WALL CONSTRUCTION frame
10. SITE () BUILDING (X) STRUCTURE () OBJECT ()		20. CONTRACTOR OR BUILDER unknown		32. ROOF TYPE AND MATERIAL hip & gable/asphalt shingle
11. ON NATIONAL REGISTER? YES () NO (X)		21. ORIGINAL USE, IF APPARENT residence		33. NO. OF BAYS FRONT 3 SIDE 3
12. IS IT ELIGIBLE? YES () NO (X)		22. PRESENT USE residence		34. WALL TREATMENT weatherboard
13. PART OF ESTAB. HIST. DISTRICT? YES () NO (X)		23. OWNERSHIP PUBLIC () PRIVATE (X)		35. PLAN SHAPE "L"
14. DISTRICT POTENTIAL? YES () NO ()		24. OWNER'S NAME AND ADDRESS IF KNOWN C. Greg and Rosemary Lebold		36. CHANGES (EXPLAIN IN NO. 42) none
15. NAME OF ESTABLISHED DISTRICT		25. OPEN TO PUBLIC? YES () NO (X)		37. CONDITION INTERIOR unknown EXTERIOR good
42. FURTHER DESCRIPTION OF IMPORTANT FEATURES An example of the gable-front-and-wing plan described for 226 N. Missouri. Of particular note is the decorative detailing, Victorian in flavor: saw-tooth trim accenting corners of cornice where gable becomes bell-cast; turned porch posts and carved balusters; decorated lintel on west façade. Other ornamental accents include: entablature surrounds and exposed rafters lining roof eaves.		26. LOCAL CONTACT PERSON OR ORGANIZATION Liberty, MO; Community Develop.		38. PRESERVATION UNDERWAY? YES () NO (X)
43. HISTORY AND SIGNIFICANCE This is one of many examples of this type of folk house lining N. Missouri and N. Leonard Streets.		27. OTHER SURVEYS IN WHICH INCLUDED		39. ENDANGERED? BY WHAT? YES () NO (X)
44. DESCRIPTION OF ENVIRONMENT AND OUTBUILDINGS Set back in spacious lawn.		40. VISIBLE FROM PUBLIC ROAD? YES (X) NO ()		5. OTHER NAME(S) 6. TOWNSHIP RANGE SECTION
45. SOURCES OF INFORMATION Water Permit #8-0953, 09/9/18 L.T. Dorsett refer to Abstract #5, Clay County Title, p. 187.		41. DISTANCE FROM AND FRONTAGE ON ROAD 25' N. Missouri Street		
RETURN THIS FORM WHEN COMPLETED TO: OFFICE OF HISTORIC PRESERVATION P.O. BOX 176 JEFFERSON CITY, MISSOURI 65102		46. PREPARED BY C. Millstein/P. Glenn		
IF ADDITIONAL SPACE IS NEEDED, ATTACH SEPARATE SHEET(S) TO THIS FORM		47. ORGANIZATION Liberty-Community Dev.		
		48. DATE Dec 85		
		49. REVISION DATE(S)		



MISSOURI OFFICE OF HISTORIC PRESERVATION

ARCHITECTURAL/HISTORIC INVENTORY SURVEY FORM

CLAS003-217

1. NO. Roll I #26A		4. PRESENT LOCAL NAME(S) OR DESIGNATION(S) 124 N. Water Street		1. NO. Roll I #26A	
2. COUNTY Clay		5. OTHER NAME(S)			2. COUNTY Clay
3. LOCATION OF NEGATIVES Liberty City Hall-Comm. Dev.					
6. SPECIFIC LEGAL LOCATION TOWNSHIP _____ RANGE _____ SECTION _____ IF CITY OR TOWN, STREET ADDRESS		16. THEMATIC CATEGORY Architecture		28. NO. OF STORIES 2 1/2	
7. CITY OR TOWN IF RURAL, VICINITY Liberty, Missouri		17. DATE(S) OR PERIOD c. 1928		29. BASEMENT? YES (x) NO ()	
8. DESCRIPTION OF LOCATION MISSISSIPPI STREET N. WATER ST. 124		18. STYLE OR DESIGN modified Cotswold cottage		30. FOUNDATION MATERIAL stone	
9. COORDINATES UTM LAT _____ LONG _____		19. ARCHITECT OR ENGINEER unknown		31. WALL CONSTRUCTION masonry	
10. SITE () STRUCTURE () BUILDING (x) OBJECT ()		20. CONTRACTOR OR BUILDER unknown		32. ROOF TYPE AND MATERIAL gable/asphalt shingle	
11. ON NATIONAL REGISTER? YES () NO (x)		21. ORIGINAL USE, IF APPARENT residence		33. NO. OF BAYS FRONT 4 SIDE 2	
12. IS IT ELIGIBLE? YES () NO (x)		22. PRESENT USE residence		34. WALL TREATMENT stucco, brick and half timber	
13. PART OF ESTAB. HIST. DISTRICT? YES () NO (x)		23. OWNERSHIP PUBLIC () PRIVATE (x)		35. PLAN SHAPE irregular	
14. DISTRICT POTENTIAL? YES () NO ()		24. OWNER'S NAME AND ADDRESS IF KNOWN		36. CHANGES (EXPLAIN IN NO. 42) none	
15. NAME OF ESTABLISHED DISTRICT		25. OPEN TO PUBLIC? YES () NO (x)		37. CONDITION INTERIOR unknown EXTERIOR excellent	
42. FURTHER DESCRIPTION OF IMPORTANT FEATURES Characteristic of this style, this residence is built of local materials, typically brick, stucco and half-timber. Typical, too, are the complex lines of the steep gable roof. Casement windows are replaced by recessed, double-hung sash-type windows with brick header lugsills. Asymmetrical design accented by prominent brick chimney with protruding chimney pots. Bay window, north elevation.		26. LOCAL CONTACT PERSON OR ORGANIZATION Liberty, MO; Community Develop.		38. PRESERVATION UNDERWAY? YES () NO (x)	
43. HISTORY AND SIGNIFICANCE A romantic architectural design popular throughout the US in 1920-1930 based on designs by A.J. Downing. Mary E. Kelmel to S.J. Taul, 1928, for \$3250.00		27. OTHER SURVEYS IN WHICH INCLUDED		39. ENDANGERED? BY WHAT? YES () NO (x)	
44. DESCRIPTION OF ENVIRONMENT AND OUTBUILDINGS Surrounded by residences to south, east and west with commercial banking facility located to the north. Driveway is to the north.		46. PREPARED BY C. Millstein/P. Glenn		40. VISIBLE FROM PUBLIC ROAD? YES (x) NO ()	
45. SOURCES OF INFORMATION Abstract Record #4, Clay County Title Company		47. ORGANIZATION Liberty-Community Dev.		41. DISTANCE FROM AND FRONTAGE ON ROAD 30' N. Water	
RETURN THIS FORM WHEN COMPLETED TO: OFFICE OF HISTORIC PRESERVATION P.O. BOX 176 JEFFERSON CITY, MISSOURI 65102		48. DATE Dec 85		49. REVISION DATE(S)	
IF ADDITIONAL SPACE IS NEEDED, ATTACH SEPARATE SHEET(S) TO THIS FORM				5. OTHER NAME(S)	
				6. TOWNSHIP	
				RANGE	
				SECTION	



MISSOURI OFFICE OF HISTORIC PRESERVATION

ARCHITECTURAL/HISTORIC INVENTORY SURVEY FORM

CLAS003-218

1. NO. Roll II #61		4. PRESENT LOCAL NAME(S) OR DESIGNATION(S) 125 N. Water Street		1. NO. Roll II #61
2. COUNTY Clay		5. OTHER NAME(S)		
3. LOCATION OF NEGATIVES Liberty City Hall-Comm. Dev.				4. PRESENT LOCAL NAME(S) OR DESIGNATION(S) 125 N. Water Street
6. SPECIFIC LEGAL LOCATION TOWNSHIP _____ RANGE _____ SECTION _____ IF CITY OR TOWN, STREET ADDRESS		16. THEMATIC CATEGORY Architecture		
7. CITY OR TOWN IF RURAL, VICINITY Liberty, Missouri		17. DATE(S) OR PERIOD c. 1874-1875.		29. BASEMENT? YES (x) full NO ()
8. DESCRIPTION OF LOCATION MISSOURI ST. N. WATER ST. 125		18. STYLE OR DESIGN vernacular.		
9. COORDINATES UTM LAT _____ LONG _____		19. ARCHITECT OR ENGINEER unknown		31. WALL CONSTRUCTION frame
10. SITE () STRUCTURE () BUILDING (x) OBJECT ()		20. CONTRACTOR OR BUILDER unknown		
11. ON NATIONAL REGISTER? YES () NO (x)		21. ORIGINAL USE, IF APPARENT residential		33. NO. OF BAYS FRONT 3 SIDE 4
12. IS IT ELIGIBLE? YES () NO ()		22. PRESENT USE apartments - 8 unit		
13. PART OF ESTAB. HIST. DISTRICT? YES () NO (x)		23. OWNERSHIP PUBLIC () PRIVATE (x)		35. PLAN SHAPE irregular
14. DISTRICT POTENTIAL? YES () NO ()		24. OWNER'S NAME AND ADDRESS IF KNOWN Clay County		
15. NAME OF ESTABLISHED DISTRICT		25. OPEN TO PUBLIC? YES () NO (x)		37. CONDITION INTERIOR unknown EXTERIOR good
42. FURTHER DESCRIPTION OF IMPORTANT FEATURES Of simple design and shape this box-like residence is almost unadorned. Fenestration is ample, composed of sash-type windows/over/double-hung. An open porch with turned wooden balustrade runs between coupled Doric columns is located at the main or east facade. Prominent chimneys are located at the north and south roof slope.		26. LOCAL CONTACT PERSON OR ORGANIZATION Liberty, MO; Community Develop.		
43. HISTORY AND SIGNIFICANCE This late nineteenth century residence was converted into eight apartment units by Mr. Ben Wood in 1956 (Water Permit #8-1080).		27. OTHER SURVEYS IN WHICH INCLUDED		39. ENDANGERED? BY WHAT? YES () NO (x)
44. DESCRIPTION OF ENVIRONMENT AND OUTBUILDINGS Located near the bottom of N. Water Street, this apartment house is flanked on all sides by single family residences.		45. SOURCES OF INFORMATION Abstract Record #4, Clay County Title Company. City of Liberty Water Permit #8-1080, 1956.		
46. PREPARED BY C. Millstein/P. Glenn		47. ORGANIZATION Liberty-Community Dev.		41. DISTANCE FROM AND FRONTAGE ON ROAD 15' from N. Water St.
48. DATE Dec 85		49. REVISION DATE(S)		
RETURN THIS FORM WHEN COMPLETED TO: OFFICE OF HISTORIC PRESERVATION P.O. BOX 176 JEFFERSON CITY, MISSOURI 65102				6. TOWNSHIP
IF ADDITIONAL SPACE IS NEEDED, ATTACH SEPARATE SHEET(S) TO THIS FORM				
				SECTION



MISSOURI OFFICE OF HISTORIC PRESERVATION

ARCHITECTURAL/HISTORIC INVENTORY SURVEY FORM

CLAS003-219

1. NO. Roll II #59		4. PRESENT LOCAL NAME(S) OR DESIGNATION(S) 133 N. Water Street		1. NO. Roll II #59
2. COUNTY Clay		5. OTHER NAME(S)		
3. LOCATION OF NEGATIVES Liberty City Hall-Comm. Dev.				4. PRESENT LOCAL NAME(S) OR DESIGNATION(S) 133 N. Water Street
6. SPECIFIC LEGAL LOCATION TOWNSHIP _____ RANGE _____ SECTION _____ IF CITY OR TOWN, STREET ADDRESS		16. THEMATIC CATEGORY Architecture		
7. CITY OR TOWN IF RURAL, VICINITY Liberty, Missouri		17. DATE(S) OR PERIOD c. 1874.		29. BASEMENT? YES (X) NO () full
8. DESCRIPTION OF LOCATION MISSISSIPPI ST. N. WATER ST. 133		18. STYLE OR DESIGN Modified Elizabethan.		
9. COORDINATES UTM LAT _____ LONG _____		19. ARCHITECT OR ENGINEER unknown		31. WALL CONSTRUCTION frame
10. SITE () STRUCTURE () BUILDING (X) OBJECT ()		20. CONTRACTOR OR BUILDER unknown		
11. ON NATIONAL REGISTER? YES () NO (X)		21. ORIGINAL USE, IF APPARENT residence		33. NO. OF BAYS FRONT 3 SIDE 5
12. IS IT ELIGIBLE? YES () NO ()		22. PRESENT USE office		
13. PART OF ESTAB. HIST. DISTRICT? YES () NO (X)		23. OWNERSHIP PUBLIC () PRIVATE (X)		35. PLAN SHAPE rectangular
14. DISTRICT POTENTIAL? YES () NO ()		24. OWNER'S NAME AND ADDRESS IF KNOWN Paul L. & Harriet Smock, 417 E. Mississippi		
15. NAME OF ESTABLISHED DISTRICT		25. OPEN TO PUBLIC? YES () NO (X)		37. CONDITION unknown INTERIOR good EXTERIOR good
42. FURTHER DESCRIPTION OF IMPORTANT FEATURES The original appearance of the structure has been altered dramatically with the substitution of two sash with mullion windows for one over one light double sash windows, the resurfacing what was probably brick or stone on the first floor with stucco and the addition of a front porch with shake shingle hip roof and wooden posts are the western exposure. Gable roofed dormers face north and south.		26. LOCAL CONTACT PERSON OR ORGANIZATION Liberty, MO; Community Develop.		
43. HISTORY AND SIGNIFICANCE The original integrity of this nineteenth century structure has been sacrificed completely to the insensitive remodeling of the exterior. Elizabeth A. Ringo to William R. Singleton, c. 1874		27. OTHER SURVEYS IN WHICH INCLUDED		39. ENDANGERED? BY WHAT? YES () NO (X)
44. DESCRIPTION OF ENVIRONMENT AND OUTBUILDINGS This office is designated by a signpost in the front yard and is surrounded by residential structures.		40. VISIBLE FROM PUBLIC ROAD? YES (X) NO ()		
45. SOURCES OF INFORMATION City of Liberty Water Permit #8-0380 June 30, 1906, Mrs. Aileen C. Benjamin.		41. DISTANCE FROM AND FRONTAGE ON ROAD 20' from N. Water St.		6. TOWNSHIP
RETURN THIS FORM WHEN COMPLETED TO: OFFICE OF HISTORIC PRESERVATION P.O. BOX 176 JEFFERSON CITY, MISSOURI 65102		46. PREPARED BY C. Millstein/P. Glenn		
IF ADDITIONAL SPACE IS NEEDED, ATTACH SEPARATE SHEET(S) TO THIS FORM		47. ORGANIZATION Liberty-Community Dev.		SECTION
		48. DATE Dec 85		
		49. REVISION DATE(S)		



MISSOURI OFFICE OF HISTORIC PRESERVATION

ARCHITECTURAL/HISTORIC INVENTORY SURVEY FORM

CLAS 003-220

1. NO. Roll I #27A		4. PRESENT LOCAL NAME(S) OR DESIGNATION(S) 134 N. Water Street, Clay County Savings		1. NO. Roll I #27A	
2. COUNTY Clay		5. OTHER NAME(S)			2. COUNTY Clay
3. LOCATION OF NEGATIVES Liberty City Hall-Comm. Dev.		16. THEMATIC CATEGORY Architecture		4. PRESENT LOCAL NAME(S) OR DESIGNATION(S) 134 N. Water Street	
6. SPECIFIC LEGAL LOCATION TOWNSHIP _____ RANGE _____ SECTION _____ IF CITY OR TOWN, STREET ADDRESS		17. DATE(S) OR PERIOD 1960			
7. CITY OR TOWN IF RURAL, VICINITY Liberty, Missouri		18. STYLE OR DESIGN 20th Century Commercial		29. BASEMENT? YES (X) NO ()	
8. DESCRIPTION OF LOCATION 		19. ARCHITECT OR ENGINEER Leslie W. Cory		30. FOUNDATION MATERIAL concrete	
		20. CONTRACTOR OR BUILDER Adams Construction		31. WALL CONSTRUCTION masonry	
		21. ORIGINAL USE, IF APPARENT commercial		32. ROOF TYPE AND MATERIAL flat/tar	
		22. PRESENT USE commercial		33. NO. OF BAYS FRONT 3 SIDE 1	
9. COORDINATES UTM LAT _____ LONG _____		23. OWNERSHIP PUBLIC () PRIVATE (X)		34. WALL TREATMENT brick	
10. SITE () BUILDING (X) STRUCTURE () OBJECT ()		24. OWNER'S NAME AND ADDRESS IF KNOWN mutual savings and loan		35. PLAN SHAPE rectangular	
11. ON NATIONAL REGISTER? YES () NO (X)		25. OPEN TO PUBLIC? YES (X) NO ()		36. CHANGES (EXPLAIN IN NO. 42) ADDITION () ALTERED () MOVED ()	
12. IS IT ELIGIBLE? YES () NO (X)		26. LOCAL CONTACT PERSON OR ORGANIZATION Liberty, MO; Community Develop.		37. CONDITION INTERIOR excellent EXTERIOR excellent	
13. PART OF ESTAB. HIST. DISTRICT? YES () NO (X)		27. OTHER SURVEYS IN WHICH INCLUDED		38. PRESERVATION UNDERWAY? YES () NO (X)	
14. DISTRICT POTENTIAL? YES () NO ()		40. VISIBLE FROM PUBLIC ROAD? YES (X) NO ()		39. ENDANGERED? BY WHAT? YES () NO (X)	
15. NAME OF ESTABLISHED DISTRICT		41. DISTANCE FROM AND FRONTAGE ON ROAD 10' N. Water		42. FURTHER DESCRIPTION OF IMPORTANT FEATURES This one-story commercial structure consists of large, store-front type windows with metal mullions, terminating in metal cladding at the roof line. South end of principle elevation is cantilevered. Secondary entrance located at the south elevation. Drive-in window, west elevation. Decorative brick wall treatment, west elevation, north end.	
43. HISTORY AND SIGNIFICANCE To date, this structure remains the only 20th century-style, commercial building in the area. Leslie Cory also designed the Wherritt and Turpin Building in Liberty.		PHOTO MUST BE PROVIDED		5. OTHER NAME(S) Clay County Savings	
44. DESCRIPTION OF ENVIRONMENT AND OUTBUILDINGS Located in a residential area composed of 19th and 20th Century structures. Asphalt driveway and parking lot located at structure's south and east elevations.					
45. SOURCES OF INFORMATION Clay County Savings and Loan		46. PREPARED BY C. Millstein/P. Glenn		6. TOWNSHIP RANGE SECTION	
RETURN THIS FORM WHEN COMPLETED TO: OFFICE OF HISTORIC PRESERVATION P.O. BOX 176 JEFFERSON CITY, MISSOURI 65102		47. ORGANIZATION Liberty-Community Dev.			
IF ADDITIONAL SPACE IS NEEDED, ATTACH SEPARATE SHEET(S) TO THIS FORM		48. DATE Dec 85		49. REVISION DATE(S)	



CLAY
COUNTY
SAVINGS

MISSOURI OFFICE OF HISTORIC PRESERVATION

ARCHITECTURAL/HISTORIC INVENTORY SURVEY FORM

CLAS003-221

1. NO. Roll II #57		4. PRESENT LOCAL NAME(S) OR DESIGNATION(S) 139 N. Water Street		1. NO. Roll II #57	
2. COUNTY Clay		5. OTHER NAME(S)			2. COUNTY Clay
3. LOCATION OF NEGATIVES Liberty City Hall-Comm. Dev.					
6. SPECIFIC LEGAL LOCATION TOWNSHIP _____ RANGE _____ SECTION _____ IF CITY OR TOWN, STREET ADDRESS		16. THEMATIC CATEGORY Architecture		4. PRESENT LOCAL NAME(S) OR DESIGNATION(S) 139 N. Water Street	
7. CITY OR TOWN IF RURAL, VICINITY Liberty, Missouri		17. DATE(S) OR PERIOD c. 1895			
8. DESCRIPTION OF LOCATION MISSISSIPPI ST. 139		18. STYLE OR DESIGN Bungalow			
9. COORDINATES LAT _____ LONG _____		19. ARCHITECT OR ENGINEER unknown		5. OTHER NAME(S)	
10. SITE () STRUCTURE () BUILDING (X) OBJECT ()		20. CONTRACTOR OR BUILDER unknown			
11. ON NATIONAL REGISTER? YES () NO (X)		21. ORIGINAL USE, IF APPARENT residence			
12. IS IT ELIGIBLE? YES () NO (X)		22. PRESENT USE residence		6. TOWNSHIP	
13. PART OF ESTAB. HIST. DISTRICT? YES () NO (X)		23. OWNERSHIP PUBLIC () PRIVATE (X)			
14. DISTRICT POTENTIAL? YES () NO (X)		24. OWNER'S NAME AND ADDRESS IF KNOWN			
15. NAME OF ESTABLISHED DISTRICT		25. OPEN TO PUBLIC? YES () NO (X)		7. RANGE	
42. FURTHER DESCRIPTION OF IMPORTANT FEATURES Classical detailing in this compact residence is particularly evident on the front porch with its Doric columns and dentiled cornice. Classical too are the entablature surrounds of all exterior windows as principal doorway Victorian detailing, however, as evident in the decorative bargeboard trim and finial-like cutouts of the north and south gable ends. There is a single stack, brick(over)		26. LOCAL CONTACT PERSON OR ORGANIZATION Liberty, MO; Community Develop.			
43. HISTORY AND SIGNIFICANCE One of the few unaltered Bungalows in this late nineteenth century neighborhood retaining original classical and Victorian detailing. Probably built by the land developer S.J. Sandusky who was responsible for the development of a large part of Liberty during this time. S.J. Sandusky to Ephraim Sandusky for \$2,500, 1895.		27. OTHER SURVEYS IN WHICH INCLUDED			
44. DESCRIPTION OF ENVIRONMENT AND OUTBUILDINGS Located in a residential area consisting of similar 19th and 20th century structures.		40. VISIBLE FROM PUBLIC ROAD? YES (X) NO ()		8. SECTION	
45. SOURCES OF INFORMATION Abstract Record #4, Clay County Title Company.		41. DISTANCE FROM AND FRONTAGE ON ROAD 20' from N. Water St.			
RETURN THIS FORM WHEN COMPLETED TO: OFFICE OF HISTORIC PRESERVATION P.O. BOX 176 JEFFERSON CITY, MISSOURI 65102		46. PREPARED BY C. Millstein/P. Glenn			
IF ADDITIONAL SPACE IS NEEDED, ATTACH SEPARATE SHEET(S) TO THIS FORM		47. ORGANIZATION Liberty-Community Dev.		9. SECTION	
		48. DATE Dec 85			



MISSOURI OFFICE OF HISTORIC PRESERVATION

ARCHITECTURAL/HISTORIC INVENTORY SURVEY FORM

CLAS007-222

1. NO. Roll I#28A		4. PRESENT LOCAL NAME(S) OR DESIGNATION(S) 202 N. Water Street		1. NO. Roll I #28A
2. COUNTY Clay		5. OTHER NAME(S)		
3. LOCATION OF NEGATIVES Liberty City Hall-Comm. Dev.				2. COUNTY Clay
6. SPECIFIC LEGAL LOCATION TOWNSHIP _____ RANGE _____ SECTION _____ IF CITY OR TOWN, STREET ADDRESS		16. THEMATIC CATEGORY Architecture		
7. CITY OR TOWN IF RURAL, VICINITY Liberty, Missouri		17. DATE(S) OR PERIOD c. 1890		4. PRESENT LOCAL NAME(S) OR DESIGNATION(S) 202 N. Water Street
8. DESCRIPTION OF LOCATION		18. STYLE OR DESIGN shirtwaist		
		19. ARCHITECT OR ENGINEER unknown		5. OTHER NAME(S)
		20. CONTRACTOR OR BUILDER unknown		
9. COORDINATES LAT _____ LONG _____		21. ORIGINAL USE, IF APPARENT residence		6. TOWNSHIP
10. SITE () BUILDING (X) STRUCTURE () OBJECT ()		22. PRESENT USE residence		
11. ON NATIONAL REGISTER? YES () NO (X)		23. OWNERSHIP PUBLIC () PRIVATE (X)		7. RANGE
12. IS IT ELIGIBLE? YES () NO (X)		24. OWNER'S NAME AND ADDRESS IF KNOWN Joey K. and Sandra Sue Kitahara		
13. PART OF ESTAB. HIST. DISTRICT? YES () NO (X)		25. OPEN TO PUBLIC? YES () NO (X)		8. SECTION
14. DISTRICT POTENTIAL? YES () NO ()		26. LOCAL CONTACT PERSON OR ORGANIZATION Liberty, MO; Community Develop.		
15. NAME OF ESTABLISHED DISTRICT		27. OTHER SURVEYS IN WHICH INCLUDED		
42. FURTHER DESCRIPTION OF IMPORTANT FEATURES This residence typifies the shirtwaist style with its long, low roof line, unornamented exterior as well as the use of two contrasting materials, stucco and brick. A center gable frames the main entrance as well as a side, opened porch. Decorative stone coping top of porch wall and supporting brick piers are other distinguishing features.		28. NO. OF STORIES 2		
43. HISTORY AND SIGNIFICANCE Charles Wymore to William Clark, 1889 for \$3500.00 This unaltered residence remains an excellent example of the shirtwaist style.		29. BASEMENT? YES (X) NO ()		
44. DESCRIPTION OF ENVIRONMENT AND OUTBUILDINGS Located in a residential area, surrounded by 19th and 20th century structures. A stone retaining wall marks the property's south boundary.		30. FOUNDATION MATERIAL stone		
45. SOURCES OF INFORMATION City of Liberty Water Permit #8-0040, 2/23/10 Abstract Record #4, Clay County Title Company		31. WALL CONSTRUCTION masonry		
RETURN THIS FORM WHEN COMPLETED TO: OFFICE OF HISTORIC PRESERVATION P.O. BOX 176 JEFFERSON CITY, MISSOURI 65102		32. ROOF TYPE AND MATERIAL low hipped gable/span tile		
IF ADDITIONAL SPACE IS NEEDED, ATTACH SEPARATE SHEET(S) TO THIS FORM		33. NO. OF BAYS FRONT 3 SIDE 3		
		34. WALL TREATMENT brick/stucco		
		35. PLAN SHAPE rectangular		
		36. CHANGES (EXPLAIN IN NO. 42) ADDITION () ALTERED () MOVED () none		
		37. CONDITION INTERIOR unknown EXTERIOR excellent		
		38. PRESERVATION UNDERWAY? YES () NO (X)		
		39. ENDANGERED? BY WHAT? YES () NO (X)		
		40. VISIBLE FROM PUBLIC ROAD? YES (X) NO ()		
		41. DISTANCE FROM AND FRONTAGE ON ROAD 20' N. Water		
		PHOTO MUST BE PROVIDED		



MISSOURI OFFICE OF HISTORIC PRESERVATION

ARCHITECTURAL/HISTORIC INVENTORY SURVEY FORM

CLAS003-222

1. NO. Roll II #55		4. PRESENT LOCAL NAME(S) OR DESIGNATION(S) 203 N. Water Street		1. NO. Roll II #55
2. COUNTY Clay		5. OTHER NAME(S)		
3. LOCATION OF NEGATIVES Liberty City Hall-Comm. Dev.				2. COUNTY Clay
6. SPECIFIC LEGAL LOCATION TOWNSHIP _____ RANGE _____ SECTION _____ IF CITY OR TOWN, STREET ADDRESS		16. THEMATIC CATEGORY Architecture		
7. CITY OR TOWN IF RURAL, VICINITY Liberty, Missouri		17. DATE(S) OR PERIOD c. 1897		4. PRESENT LOCAL NAME(S) OR DESIGNATION(S) 203 N. Water Street
8. DESCRIPTION OF LOCATION N. WATER ST. 203 ST.		18. STYLE OR DESIGN Modified Queen Anne		
9. COORDINATES LAT _____ LONG _____		19. ARCHITECT OR ENGINEER unknown		5. OTHER NAME(S)
10. SITE () BUILDING (X) STRUCTURE () OBJECT ()		20. CONTRACTOR OR BUILDER unknown		
11. ON NATIONAL REGISTER? YES () NO (X)		21. ORIGINAL USE, IF APPARENT residence		6. TOWNSHIP
12. IS IT ELIGIBLE? YES () NO (X)		22. PRESENT USE residence		
13. PART OF ESTAB. HIST. DISTRICT? YES () NO (X)		23. OWNERSHIP PUBLIC () PRIVATE (X)		RANGE
14. DISTRICT POTENTIAL? YES () NO (X)		24. OWNER'S NAME AND ADDRESS IF KNOWN James C. Prince		
15. NAME OF ESTABLISHED DISTRICT		25. OPEN TO PUBLIC? YES () NO (X)		SECTION
42. FURTHER DESCRIPTION OF IMPORTANT FEATURES Typical of the Queen Anne style is the asymmetrical composition utilizing a variety of forms and textures. The profile of the roof line is high and complex. Note in particular the corner tower with conical roof, encircling verandah and bay window on the ground floor south exposure. The majority of windows are double hung and set, as are doorways, within entablature surrounds. Fenestration of the(over)		26. LOCAL CONTACT PERSON OR ORGANIZATION Liberty, MO; Community Develop.		
43. HISTORY AND SIGNIFICANCE Although basically Queen Anne in styling and detail, the charm of this late nineteenth century residence has been diminished through insensitive alterations and additions. Nonetheless, in its corner position on N. Water Street it serves as an introduction to the turn of the century neighborhood. James L. Thompson to Ralph Hughes for \$1,800, c. 1897.		27. OTHER SURVEYS IN WHICH INCLUDED		
44. DESCRIPTION OF ENVIRONMENT AND OUTBUILDINGS A chain link fence surrounds the property to the south. The two story garage is approached by a driveway off Mississippi Street.		28. NO. OF STORIES 2½		
45. SOURCES OF INFORMATION Abstract Record #4, Clay County Title Company.		29. BASEMENT? YES (X) NO () full		
RETURN THIS FORM WHEN COMPLETED TO: OFFICE OF HISTORIC PRESERVATION P.O. BOX 176 JEFFERSON CITY, MISSOURI 65102		30. FOUNDATION MATERIAL stone		
IF ADDITIONAL SPACE IS NEEDED, ATTACH SEPARATE SHEET(S) TO THIS FORM		31. WALL CONSTRUCTION frame		
		32. ROOF TYPE AND MATERIAL gambrel/asphalt shingle		
		33. NO. OF BAYS FRONT 4 SIDE 3		
		34. WALL TREATMENT wood clapboard		
		35. PLAN SHAPE irregular		
		36. CHANGES (EXPLAIN IN NO. 42) ADDITION () ALTERED (XX) MOVED ()		
		37. CONDITION INTERIOR unknown EXTERIOR good		
		38. PRESERVATION UNDERWAY? YES () NO (X)		
		39. ENDANGERED? YES () NO (XX) BY WHAT?		
		40. VISIBLE FROM PUBLIC ROAD? YES (X) NO ()		
		41. DISTANCE FROM AND FRONTAGE ON ROAD 20' from N. Water St.		
		PHOTO MUST BE PROVIDED		
		46. PREPARED BY C. Millstein/P. Glenn		
		47. ORGANIZATION Liberty-Community Dev.		
		48. DATE Dec 85		
		49. REVISION DATE(S)		



MISSOURI OFFICE OF HISTORIC PRESERVATION

ARCHITECTURAL/HISTORIC INVENTORY SURVEY FORM

CLAS003-224

1. NO. Roll I #29A		4. PRESENT LOCAL NAME(S) OR DESIGNATION(S) 210 N. Water Street		1. NO. Roll I #29A
2. COUNTY Clay		5. OTHER NAME(S)		
3. LOCATION OF NEGATIVES Liberty City Hall-Comm. Dev.				4. PRESENT LOCAL NAME(S) OR DESIGNATION(S) 210 N. Water Street
6. SPECIFIC LEGAL LOCATION TOWNSHIP _____ RANGE _____ SECTION _____ IF CITY OR TOWN, STREET ADDRESS		16. THEMATIC CATEGORY Architecture		
7. CITY OR TOWN IF RURAL, VICINITY Liberty, Missouri		17. DATE(S) OR PERIOD c. 1898		29. EXTERIOR? YES (X) NO ()
8. DESCRIPTION OF LOCATION		18. STYLE OR DESIGN modified shirtwaist		30. FOUNDATION MATERIAL stone
<div style="display: flex; align-items: center;"> <div style="writing-mode: vertical-rl; transform: rotate(180deg);">N</div> <div style="margin-left: 10px;"> <p>210</p> <p>MISSISSIPPI STREET</p> <p>N. WATER ST.</p> </div> </div>		19. ARCHITECT OR ENGINEER unknown		31. WALL CONSTRUCTION masonry
		20. CONTRACTOR OR BUILDER unknown		32. ROOF TYPE AND MATERIAL hipped/asphalt shingle
		21. ORIGINAL USE, IF DIFFERENT residence		33. NO. OF BAYS FRONT 3 SIDE 4
		22. PRESENT USE residence		34. WALL TREATMENT masonry
		23. OWNERSHIP PUBLIC () PRIVATE (X)		35. PLAN SHAPE rectangular
9. COORDINATES LAT _____ LONG _____		24. OWNER'S NAME AND ADDRESS IF KNOWN Leroy E. and O.J. Parrish		36. CHANGES ADDITION () REPAIRS IN () NO. 421 MOVED ()
10. SITE () STRUCTURE () BUILDING (X) OBJECT ()		25. OPEN TO PUBLIC? YES () NO (X)		37. CONDITION INTERIOR: unknown EXTERIOR: good
11. ON NATIONAL REGISTER? YES () NO (X)		26. LOCAL CONTACT PERSON OR ORGANIZATION Liberty, MO; Community Development		38. PRESERVATION UNDERWAY? YES () NO (X)
12. IS IT ELIGIBLE? YES () NO (X)		27. OTHER SURVEYS IN WHICH INCLUDED		39. ENDANGERED BY WHAT? YES () NO (X)
13. PART OF ESTAB. HIST. DISTRICT? YES () NO (X)				40. VISIBLE FROM PUBLIC ROAD? YES (X) NO ()
14. DISTRICT POTENTIAL? YES () NO ()				41. DISTANCE FROM AND FRONTAGE ON ROAD 20' N. Water
15. NAME OF ESTABLISHED DISTRICT				5. OTHER NAME(S)
42. FURTHER DESCRIPTION OF IMPORTANT FEATURES Characteristic of the Midwest- ern style shirtwaist home, this structure remains a modified appli- cation. Instead of the use of a combination of two different materials employed directly to the main structure, a brick, wrapped porch in- troduces a second, contrasting element. The 2 1/2 story, medium hipped roof, double-hung, sash-type windows and hipped dormers are promi- nent features typical of the shirtwaist style house. Principal en- trance has leaded glass sidelights. A secondary camouflaged entrance, w. flagade Tripartite bay window, below 2nd story balcony.		PHOTO MUST BE PROVIDED		
43. HISTORY AND SIGNIFICANCE John Dougherty to S.K. Sandusky jr., 1898. This late nineteenth century structure was once a part of property owned by John Dougherty, a prominent Liberty family.				6. TOWNSHIP
44. DESCRIPTION OF ENVIRONMENT AND OUTBUILDINGS Located in a residential area composed of 19th and 20th century structures. Wrought-iron fence, north elevation.				
45. SOURCES OF INFORMATION City of Liberty Water Permit #8-0050, 6/28/06 Abstract record #4, Clay County Title Company		46. PREPARED BY C. Millstein/P. Glenn		RANGE
RETURN THIS FORM WHEN COMPLETED TO: OFFICE OF HISTORIC PRESERVATION P.O. BOX 176 JEFFERSON CITY, MISSOURI 65102		47. ORGANIZATION Liberty-Community Dev.		
IF ADDITIONAL SPACE IS NEEDED, ATTACH SEPARATE SHEET(S) TO THIS FORM		48. DATE Dec 05		SECTION



MISSOURI OFFICE OF HISTORIC PRESERVATION

ARCHITECTURAL/HISTORIC INVENTORY SURVEY FORM

CLAS003-225

1. NO. Roll II #53		4. PRESENT LOCAL NAME(S) OR DESIGNATION(S) 211 N. Water Street		1. NO. Roll II #53	
2. COUNTY Clay		5. OTHER NAME(S)			2. COUNTY Clay
3. LOCATION OF NEGATIVES Liberty City Hall-Comm. Dev.					
6. SPECIFIC LEGAL LOCATION TOWNSHIP _____ RANGE _____ SECTION _____ IF CITY OR TOWN, STREET ADDRESS		16. THEMATIC CATEGORY Architecture		4. PRESENT LOCAL NAME(S) OR DESIGNATION(S) 211 N. Water Street	
7. CITY OR TOWN IF RURAL, VICINITY Liberty, Missouri		17. DATE(S) OR PERIOD between 1895 and 1907			
8. DESCRIPTION OF LOCATION <div style="display: flex; align-items: center;"> <div style="border: 1px solid black; width: 100px; height: 100px; position: relative; margin-right: 10px;"> N 211 N. WATER ST. </div> <div style="border: 1px solid black; width: 100px; height: 100px; position: relative;"> MISSISSIPPI ST. </div> </div>		18. STYLE OR DESIGN Bungaloid			
		19. ARCHITECT OR ENGINEER unknown			
		20. CONTRACTOR OR BUILDER unknown			
		21. ORIGINAL USE, IF APPARENT residence			
22. PRESENT USE multiple residence		28. NO. OF STORIES 2			
23. OWNERSHIP PUBLIC () PRIVATE (X)		29. BASEMENT ? YES (XX) full NO ()			
24. OWNER'S NAME AND ADDRESS IF KNOWN Howard L. Miller Dev. Co.		30. FOUNDATION MATERIAL stone			
25. OPEN TO PUBLIC ? YES () NO (X)		31. WALL CONSTRUCTION frame			
26. LOCAL CONTACT PERSON OR ORGANIZATION Liberty, MO; Community Develop.		32. ROOF TYPE AND MATERIAL cross gable/asph.shingle			
27. OTHER SURVEYS IN WHICH INCLUDED		33. NO. OF BAYS FRONT 3 SIDE 3			
28. ON NATIONAL REGISTER ? YES () NO (X)		34. WALL TREATMENT asbestos siding			
29. IS IT ELIGIBLE ? YES () NO ()		35. PLAN SHAPE irregular			
30. PART OF ESTAB. HIST. DISTRICT ? YES () NO (X)		36. CHANGES (EXPLAIN IN NO. 42) ADDITION () ALTERED (X) MOVED ()			
31. DISTRICT POTENTIAL ? YES () NO ()		37. CONDITION INTERIOR unknown EXTERIOR fair			
32. NAME OF ESTABLISHED DISTRICT		38. PRESERVATION UNDERWAY ? YES () NO (XX)			
33. FURTHER DESCRIPTION OF IMPORTANT FEATURES Built along the same lines as the one story Bungalow, this two story Bungaloid residence shows the same concern for simplicity and economy in design. Of particular interest are the principal gable ends the center of which have been recessed in a semi-circular pattern. Decorative features include a small arched window located in the northwest portion of the north facade and simple wooden capitals(over)		5. OTHER NAME(S)			
34. HISTORY AND SIGNIFICANCE Because of the full second story on this residence, it is referred to as being "Bungaloid" an adjective applied to houses that are "built along Bungalow lines" but are larger than one story. Note how the typical modest scale, simple materials and wide front porch of the small Bungalow are retained here.					
35. DESCRIPTION OF ENVIRONMENT AND OUTBUILDINGS A driveway is located along the north side of the property.		36. TOWNSHIP			
37. SOURCES OF INFORMATION Abstract Record #4, Clay County Title Company.		38. RANGE			
39. RETURN THIS FORM WHEN COMPLETED TO: OFFICE OF HISTORIC PRESERVATION P.O. BOX 176 JEFFERSON CITY, MISSOURI 65102		39. SECTION			
40. IF ADDITIONAL SPACE IS NEEDED, ATTACH SEPARATE SHEET(S) TO THIS FORM		41. PREPARED BY C. Millstein/P. Glenn			
		42. ORGANIZATION Liberty-Community Dev.			
		43. DATE Dec 85			
		44. REVISION DATE(S)			



MISSOURI OFFICE OF HISTORIC PRESERVATION

ARCHITECTURAL/HISTORIC INVENTORY SURVEY FORM

CLASCO.3-226

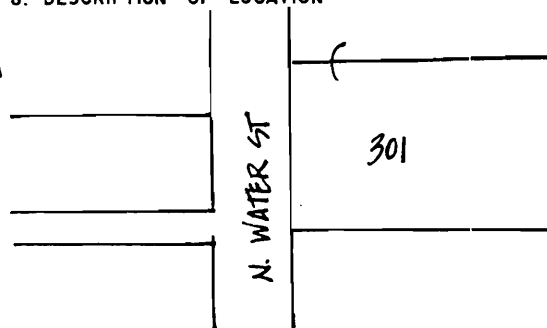
1. NO. Roll I #30A		4. PRESENT LOCAL NAME(S) OR DESIGNATION(S) 216 N. Water Street		1. NO. Roll I #30A
2. COUNTY Clay		5. OTHER NAME(S)		
3. LOCATION OF NEGATIVES Liberty City Hall-Comm. Dev.				4. PRESENT LOCAL NAME(S) OR DESIGNATION(S) 216 N. Water Street
6. SPECIFIC LEGAL LOCATION TOWNSHIP _____ RANGE _____ SECTION _____ IF CITY OR TOWN, STREET ADDRESS		16. THEMATIC CATEGORY Architecture		
7. CITY OR TOWN IF RURAL, VICINITY Liberty, Missouri		17. DATE(S) OR PERIOD c. 1898		29. BASEMENT? YES (x) NO ()
8. DESCRIPTION OF LOCATION 216 N. WATER ST. MISSOURI STREET		18. STYLE OR DESIGN Modified Queen Anne		
		19. ARCHITECT OR ENGINEER unknown		31. WALL CONSTRUCTION masonry
		20. CONTRACTOR OR BUILDER unknown		
		21. ORIGINAL USE, IF APPARENT residence		33. NO. OF BAYS FRONT 3 SIDE 4
		22. PRESENT USE residence		
		23. OWNERSHIP PUBLIC () PRIVATE (x)		35. PLAN SHAPE irregular
		24. OWNER'S NAME AND ADDRESS IF KNOWN Robt. H. and Karen L. Weseloh		
		25. OPEN TO PUBLIC? YES () NO (x)		37. CONDITION INTERIOR unknown EXTERIOR good
		26. LOCAL CONTACT PERSON OR ORGANIZATION Liberty, MO; Community Develop.		
		27. OTHER SURVEYS IN WHICH INCLUDED		39. ENDANGERED? BY WHAT? YES () NO (x)
9. COORDINATES LAT _____ LONG _____				
10. SITE () BUILDING (x) STRUCTURE () OBJECT ()				41. DISTANCE FROM AND FRONTAGE ON ROAD 20' N. Water
11. ON NATIONAL REGISTER? YES () NO (x)		12. IS IT ELIGIBLE? YES (x) NO ()		
13. PART OF ESTAB. HIST. DISTRICT? YES () NO (x)		14. DISTRICT POTENTIAL? YES () NO ()		6. TOWNSHIP
15. NAME OF ESTABLISHED DISTRICT				
42. FURTHER DESCRIPTION OF IMPORTANT FEATURES This asymmetrical composition consists of a variety of forms and textures: a second story oriel window above a first story tripartite window which is crowned by an arched, leaded transom; a denticulated, bracketed cornice capping the second story and an imbricated gable with a narrow verge board above the cornice all embellish the main or west elevation. Three brick chimneys (one molded, two plain) and a two story wood wrap around porch located at the main		PHOTO MUST BE PROVIDED		SECTION
43. HISTORY AND SIGNIFICANCE First designed in England by Richard Norman Shaw, Queen Anne was started as a style by H.H. Richardson in the early 1870's in the United States. John Dougherty to S.K. Sandusky, Jr., 1898. c. 1911, a Sigma Nu fraternity house				
44. DESCRIPTION OF ENVIRONMENT AND OUTBUILDINGS Located in a residential neighborhood consisting of 19th and 20th century structures. Wooden shed with gable roof, NW boundary.				
45. SOURCES OF INFORMATION City of Liberty Water Permit #8-0060, 1/11/11 Abstract Record #4, Clay County Title Company		46. PREPARED BY C. Millstein/P. Glenn		
		47. ORGANIZATION Liberty-Community Dev.		
RETURN THIS FORM WHEN COMPLETED TO: OFFICE OF HISTORIC PRESERVATION P.O. BOX 176 JEFFERSON CITY, MISSOURI 65102		48. DATE Dec 85		49. REVISION DATE(S)
IF ADDITIONAL SPACE IS NEEDED, ATTACH SEPARATE SHEET(S) TO THIS FORM				



MISSOURI OFFICE OF HISTORIC PRESERVATION

ARCHITECTURAL/HISTORIC INVENTORY SURVEY FORM

CLAS003-227

1. NO. Roll II #49, #51		4. PRESENT LOCAL NAME(S) OR DESIGNATION(S) 301 N. Water Street		1. NO. # 49 Roll II 51	
2. COUNTY Clay		5. OTHER NAME(S)			2. COUNTY Clay
3. LOCATION OF NEGATIVES Liberty City Hall-Comm. Dev.		Lightburne Hall; Lightburne Blessing House			
6. SPECIFIC LEGAL LOCATION TOWNSHIP _____ RANGE _____ SECTION _____ IF CITY OR TOWN, STREET ADDRESS		16. THEMATIC CATEGORY Architecture		28. NO. OF STORIES 2	
7. CITY OR TOWN IF RURAL, VICINITY Liberty, Missouri		17. DATE(S) OR PERIOD c. 1852.			29. BASEMENT? YES (X) NO ()
8. DESCRIPTION OF LOCATION 		18. STYLE OR DESIGN Georgian Revival.		30. FOUNDATION MATERIAL stone	
9. COORDINATES UTM LAT _____ LONG _____		19. ARCHITECT OR ENGINEER unknown		31. WALL CONSTRUCTION	
10. SITE () STRUCTURE () BUILDING (X) OBJECT ()		20. CONTRACTOR OR BUILDER unknown		32. ROOF TYPE AND MATERIAL gable/asphalt shingle	
11. ON NATIONAL REGISTER? YES () NO (X)		21. ORIGINAL USE, IF APPARENT residence		33. NO. OF BAYS FRONT 5 SIDE 5	
12. IS IT ELIGIBLE? YES (X) NO ()		22. PRESENT USE residence		34. WALL TREATMENT stucco	
13. PART OF ESTAB. HIST. DISTRICT? YES () NO (X)		23. OWNERSHIP PUBLIC () PRIVATE (X)		35. PLAN SHAPE rectangular	
14. DISTRICT POTENTIAL? YES () NO ()		24. OWNER'S NAME AND ADDRESS IF KNOWN Charles A. Cox		36. CHANGES (EXPLAIN IN NO. 42) ADDITION () ALTERED (X) MOVED ()	
15. NAME OF ESTABLISHED DISTRICT		25. OPEN TO PUBLIC? YES () NO (X)		37. CONDITION INTERIOR unknown EXTERIOR good	
42. FURTHER DESCRIPTION OF IMPORTANT FEATURES Characteristic of the Neo-Colonial mode of Georgian Revival architecture is the strictly rectangular plan and strictly symmetrical facade. The roof is gabled and eaves are detailed as classical cornices. The central part of the south facade (original principal entrance) projects as a free standing portico supported by brick piers with a crowning pediment. Both entryways on the principal (over)		26. LOCAL CONTACT PERSON OR ORGANIZATION Liberty, MO; Community Develop.		38. PRESERVATION UNDERWAY? YES (X) NO ()	
43. HISTORY AND SIGNIFICANCE The residence was built in 1852 by Alvin Lightburne, a retired farmer and businessman from Kentucky. Lightburne came to Liberty in 1837 and before his death in 1890 was Mayor of Liberty and a founder of William Jewell College. The original farmstead had a ropewalk and orchard where Colonel Penick's Union soldiers camped during the Civil War. Home of the Sigma Nu Fraternity House for 50 years, the property was restored by Mrs. Ruth Blessing.		27. OTHER SURVEYS IN WHICH INCLUDED		39. ENDANGERED? BY WHAT? YES () NO (X)	
44. DESCRIPTION OF ENVIRONMENT AND OUTBUILDINGS Set close to the road, the original entrance of Lightburne Hall faces southward. This southern expanse is enclosed by a crossrail wooden fence. A short driveway runs along the northside of the house.		45. SOURCES OF INFORMATION Liberty Sun - "Landmarks in Liberty", Vera Haworth Eldridge, Vol. 12 #12, December 7, 1980. (over)		40. VISIBLE FROM PUBLIC ROAD? YES (X) NO ()	
46. PREPARED BY C. Millstein/P. Glenn		47. ORGANIZATION Liberty-Community Dev.		41. DISTANCE FROM AND FRONTAGE ON ROAD 15' from N. Water St.	
48. DATE Dec 85		49. REVISION DATE(S)		5. OTHER NAME(S) Lightburne Hall	
RETURN THIS FORM WHEN COMPLETED TO: OFFICE OF HISTORIC PRESERVATION P.O. BOX 176 JEFFERSON CITY, MISSOURI 65102 PU 314 751 4005		IF ADDITIONAL SPACE IS NEEDED, ATTACH SEPARATE SHEET(S) TO THIS FORM		6. TOWNSHIP Clay	
				RANGE	
				SECTION	





MISSOURI OFFICE OF HISTORIC PRESERVATION

ARCHITECTURAL/HISTORIC INVENTORY SURVEY FORM

CLAS003-228

1. NO. Roll I #31A		4. PRESENT LOCAL NAME(S) OR DESIGNATION(S) 302 N. Water Street		1. NO. Roll I #31A	
2. COUNTY Clay		5. OTHER NAME(S)			2. COUNTY Clay
3. LOCATION OF NEGATIVES		Liberty City Hall-Comm. Dev.			
6. SPECIFIC LEGAL LOCATION TOWNSHIP _____ RANGE _____ SECTION _____ IF CITY OR TOWN, STREET ADDRESS		16. THEMATIC CATEGORY Architecture		28. NO. OF STORIES 2½	
7. CITY OR TOWN IF RURAL, VICINITY Liberty, Missouri		17. DATE(S) OR PERIOD c. 1880		29. BASEMENT? YES (X) NO ()	
8. DESCRIPTION OF LOCATION <div style="border: 1px solid black; padding: 5px; margin-top: 10px;"> <div style="display: flex; align-items: center;"> <div style="writing-mode: vertical-rl; transform: rotate(180deg);">N. WATER ST.</div> <div style="margin-left: 10px;">302</div> </div> </div>		18. STYLE OR DESIGN vernacular		30. FOUNDATION MATERIAL stone	
		19. ARCHITECT OR ENGINEER unknown		31. WALL CONSTRUCTION masonry	
		20. CONTRACTOR OR BUILDER unknown		32. ROOF TYPE AND MATERIAL truncated hip w/gable	
		21. ORIGINAL USE, IF APPARENT residence		33. NO. OF BAYS asphalt shingle FRONT 3 SIDE 3	
9. COORDINATES UTM LAT _____ LONG _____		22. PRESENT USE residence		34. WALL TREATMENT stucco	
10. SITE () STRUCTURE () BUILDING (X) OBJECT ()		23. OWNERSHIP PUBLIC () PRIVATE (X)		35. PLAN SHAPE irregular	
11. ON NATIONAL REGISTER? YES () NO (X)		24. OWNER'S NAME AND ADDRESS IF KNOWN Kathleen and Richard Kramer		36. CHANGES (EXPLAIN IN NO. 42) ADDITION () ALTERED () MOVED () none	
12. IS IT ELIGIBLE? YES (X) NO ()		25. OPEN TO PUBLIC? YES () NO (X)		37. CONDITION INTERIOR unknown EXTERIOR excellent	
13. PART OF ESTAB. HIST. DISTRICT? YES () NO (X)		26. LOCAL CONTACT PERSON OR ORGANIZATION Liberty, MO; Community Develop.		38. PRESERVATION UNDERWAY? YES () NO (X)	
14. DISTRICT POTENTIAL? YES () NO ()		27. OTHER SURVEYS IN WHICH INCLUDED		39. ENDANGERED? BY WHAT? YES () NO (X)	
15. NAME OF ESTABLISHED DISTRICT				40. VISIBLE FROM PUBLIC ROAD? YES (X) NO ()	
42. FURTHER DESCRIPTION OF IMPORTANT FEATURES A rather imposing structure, the more notable features of this residence consist of double hung, sash-type, one over one windows with art glass top lights, a projecting bay window at the south elevation and a wrap-around stone porch. Below a plain cornice is a narrow, unadorned string-course. In addition, a multi-molded gable at the south elevation and a decorative bandcourse caps the second story. At rear is a shed.		<div style="border: 2px solid black; padding: 20px; width: 100px; margin: 0 auto;"> PHOTO MUST BE PROVIDED </div>		41. DISTANCE FROM AND FRONTAGE ON ROAD 20' N. Water	
43. HISTORY AND SIGNIFICANCE Built c. 1880 by the Dougherty's, a prominent Liberty family, this structure became the home of Jerome Alexander and Mary Hertzog Dougherty.					
44. DESCRIPTION OF ENVIRONMENT AND OUTBUILDINGS Located in residential area consisting of 19th and 20th Century housing stock. Wrought-iron gate, west elevation. A single story, hipped-roof parking garage, SW elevation.					
45. SOURCES OF INFORMATION Liberty Sun, May 11, 1983, p. 1. Liberty Sun, October 10, 1984, p. 6.		46. PREPARED BY C. Millstein/P. Glenn		5. OTHER NAME(S)	
RETURN THIS FORM WHEN COMPLETED TO: OFFICE OF HISTORIC PRESERVATION P.O. BOX 176 JEFFERSON CITY, MISSOURI 65102		47. ORGANIZATION Liberty-Community Dev.			6. TOWNSHIP
IF ADDITIONAL SPACE IS NEEDED, ATTACH SEPARATE SHEET(S) TO THIS FORM		48. DATE Dec 85			
		49. REVISION DATE(S)		SECTION	



MISSOURI OFFICE OF HISTORIC PRESERVATION

ARCHITECTURAL/HISTORIC INVENTORY SURVEY FORM

CLAS003-229

1. NO. Roll I #32A		4. PRESENT LOCAL NAME(S) OR DESIGNATION(S) 316 N. Water Street		Roll I #32A	
2. COUNTY Clay		5. OTHER NAME(S)			2. COUNTY Clay
3. LOCATION OF NEGATIVES Liberty City Hall-Comm. Dev.					
6. SPECIFIC LEGAL LOCATION TOWNSHIP _____ RANGE _____ SECTION _____ IF CITY OR TOWN, STREET ADDRESS		16. THEMATIC CATEGORY Architecture		4. PRESENT LOCAL NAME(S) OR DESIGNATION(S) 316 N. Water Street	
7. CITY OR TOWN IF RURAL, VICINITY Liberty, Missouri		17. DATE(S) OR PERIOD c. 1906			
8. DESCRIPTION OF LOCATION <div style="display: flex; align-items: center;"> <div style="writing-mode: vertical-rl; transform: rotate(180deg); margin-right: 5px;">N. WATER ST.</div> <div style="border: 1px solid black; padding: 5px; margin-left: 10px;"> 316 </div> </div>		28. NO. OF STORIES 2			
		29. BASEMENT? YES (x) NO ()			
		30. FOUNDATION MATERIAL stone			
		31. WALL CONSTRUCTION masonry			
9. COORDINATES UTM LAT _____ LONG _____		18. STYLE OR DESIGN craftsman			
10. SITE () STRUCTURE () BUILDING (x) OBJECT ()		19. ARCHITECT OR ENGINEER unknown			
11. ON NATIONAL REGISTER? YES () NO (x)		20. CONTRACTOR OR BUILDER unknown			
12. IS IT ELIGIBLE? YES (x) NO ()		21. ORIGINAL USE, IF APPARENT residence			
13. PART OF ESTAB. HIST. DISTRICT? YES () NO (x)		22. PRESENT USE apartment			
14. DISTRICT POTENTIAL? YES () NO ()		23. OWNERSHIP PUBLIC () PRIVATE (x)			
15. NAME OF ESTABLISHED DISTRICT		24. OWNER'S NAME AND ADDRESS IF KNOWN Joseph and Jimmie Sue Barry 708 Melrose, Liberty.			
42. FURTHER DESCRIPTION OF IMPORTANT FEATURES Planned around a stone and wood wrap-around porch, this structure contains a variety of materials and surface textures. Its bellcast, half-timber gable roof with wide carved eaves and heavily rusticated stone chimneys located at the north, south and east roof slopes, are all dominant features of this residence. Decorative accents include carved coupled brackets under wide eaves and truncated, fluted doric columns and carved		25. OPEN TO PUBLIC? YES () NO (x)		5. OTHER NAME(S)	
43. HISTORY AND SIGNIFICANCE The craftsman style of architecture was popular throughout the country during the period from c. 1905-1920. Inspired by Greene and Greene, it quickly spread throughout the United States by pattern books and popular magazines. This particular structure is a good example of that style.		26. LOCAL CONTACT PERSON OR ORGANIZATION Liberty, MO; Community Develop.			
44. DESCRIPTION OF ENVIRONMENT AND OUTBUILDINGS Located in a residential area, consisting of 19th and 20th century houses. A driveway is located at the north end of the property.		27. OTHER SURVEYS IN WHICH INCLUDED		6. TOWNSHIP	
45. SOURCES OF INFORMATION City of Liberty Water Permit #8-0080, 4/17/06		46. PREPARED BY C. Millstein/P. Glenn			
RETURN THIS FORM WHEN COMPLETED TO: OFFICE OF HISTORIC PRESERVATION P.O. BOX 176 JEFFERSON CITY, MISSOURI 65102		47. ORGANIZATION Liberty-Community Dev.		SECTION	
		48. DATE 49. REVISION DATE(S) Dec 85			

IF ADDITIONAL SPACE IS NEEDED, ATTACH SEPARATE SHEET(S) TO THIS FORM



MISSOURI OFFICE OF HISTORIC PRESERVATION

ARCHITECTURAL/HISTORIC INVENTORY SURVEY FORM

CLAS002-Z30

1. NO. Roll I #33A		4. PRESENT LOCAL NAME(S) OR DESIGNATION(S) Lot #18		1. NO. Roll I #33A
2. COUNTY Clay		5. OTHER NAME(S)		
3. LOCATION OF NEGATIVES Liberty City Hall-Comm. Dev.		16. THEMATIC CATEGORY vacant lot		4. PRESENT LOCAL NAME(S) OR DESIGNATION(S) Lot #18
6. SPECIFIC LEGAL LOCATION TOWNSHIP _____ RANGE _____ SECTION _____ IF CITY OR TOWN, STREET ADDRESS _____		17. DATE(S) OR PERIOD _____		
7. CITY OR TOWN IF RURAL, VICINITY Liberty, Missouri		18. STYLE OR DESIGN _____		6. TOWNSHIP
8. DESCRIPTION OF LOCATION <div style="display: flex; align-items: center;"> <div style="border: 1px solid black; padding: 5px; margin-right: 5px;">LOT # 18</div> <div style="border: 1px solid black; padding: 5px; writing-mode: vertical-rl; transform: rotate(180deg);">N. WATER ST.</div> </div>		19. ARCHITECT OR ENGINEER unknown		
9. COORDINATES LAT _____ LONG _____ UTM _____		20. CONTRACTOR OR BUILDER unknown		SECTION
10. SITE (<input checked="" type="checkbox"/>) STRUCTURE () BUILDING () OBJECT ()		21. ORIGINAL USE, IF APPARENT _____		
11. ON NATIONAL REGISTER? YES () NO (<input checked="" type="checkbox"/>)		22. PRESENT USE _____		PHOTO MUST BE PROVIDED
12. IS IT ELIGIBLE? YES () NO (<input checked="" type="checkbox"/>)		23. OWNERSHIP PUBLIC () PRIVATE (<input checked="" type="checkbox"/>)		
13. PART OF ESTAB. HIST. DISTRICT? YES () NO (<input checked="" type="checkbox"/>)		24. OWNER'S NAME AND ADDRESS IF KNOWN _____		43. HISTORY AND SIGNIFICANCE
14. DISTRICT POTENTIAL? YES () NO ()		25. OPEN TO PUBLIC? YES () NO (<input checked="" type="checkbox"/>)		
15. NAME OF ESTABLISHED DISTRICT _____		26. LOCAL CONTACT PERSON OR ORGANIZATION Liberty, MO; Community Develop.		44. DESCRIPTION OF ENVIRONMENT AND OUTBUILDINGS
42. FURTHER DESCRIPTION OF IMPORTANT FEATURES		27. OTHER SURVEYS IN WHICH INCLUDED _____		
45. SOURCES OF INFORMATION		46. PREPARED BY C. Millstein/P. Glenn		47. ORGANIZATION Liberty-Community Dev.
RETURN THIS FORM WHEN COMPLETED TO: OFFICE OF HISTORIC PRESERVATION P.O. BOX 176 JEFFERSON CITY, MISSOURI 65102		48. DATE Dec 85		
IF ADDITIONAL SPACE IS NEEDED, ATTACH SEPARATE SHEET(S) TO THIS FORM		49. REVISION DATE(S)		



MISSOURI OFFICE OF HISTORIC PRESERVATION

ARCHITECTURAL/HISTORIC INVENTORY SURVEY FORM

CLAS-003-231

1. NO. Roll I #34A		4. PRESENT LOCAL NAME(S) OR DESIGNATION(S) Lot #19		1. NO. Roll I #34A
2. COUNTY Clay		5. OTHER NAME(S)		
3. LOCATION OF NEGATIVES Liberty City Hall-Comm. Dev.		16. THEMATIC CATEGORY vacant lot		4. PRESENT LOCAL NAME(S) OR DESIGNATION(S) Lot #19
6. SPECIFIC LEGAL LOCATION TOWNSHIP _____ RANGE _____ SECTION _____ IF CITY OR TOWN, STREET ADDRESS		17. DATE(S) OR PERIOD		
7. CITY OR TOWN IF RURAL, VICINITY Liberty, Missouri		18. STYLE OR DESIGN		6. TOWNSHIP RANGE SECTION
8. DESCRIPTION OF LOCATION <div style="display: flex; align-items: center;"> <div style="border: 1px solid black; padding: 5px; margin-right: 5px;">LOT #19</div> <div style="border: 1px solid black; padding: 5px; writing-mode: vertical-rl; transform: rotate(180deg);">N. WATER ST.</div> </div>		19. ARCHITECT OR ENGINEER unknown		
9. COORDINATES LAT _____ LONG _____ UTM _____		20. CONTRACTOR OR BUILDER unknown		
10. SITE (X) BUILDING () STRUCTURE () OBJECT ()		21. ORIGINAL USE, IF APPARENT		
11. ON NATIONAL REGISTER? YES () NO (X)		22. PRESENT USE		
12. IS IT ELIGIBLE? YES () NO ()		23. OWNERSHIP PUBLIC () PRIVATE (X)		
13. PART OF ESTAB. HIST. DISTRICT? YES () NO (X)		24. OWNER'S NAME AND ADDRESS IF KNOWN		
14. DISTRICT POTENTIAL? YES () NO ()		25. OPEN TO PUBLIC? YES () NO (X)		
15. NAME OF ESTABLISHED DISTRICT		26. LOCAL CONTACT PERSON OR ORGANIZATION Liberty, MO; Community Develop.		
42. FURTHER DESCRIPTION OF IMPORTANT FEATURES		27. OTHER SURVEYS IN WHICH INCLUDED		
43. HISTORY AND SIGNIFICANCE		28. NO. OF STORIES 29. BASEMENT? YES () NO () 30. FOUNDATION MATERIAL 31. WALL CONSTRUCTION 32. ROOF TYPE AND MATERIAL 33. NO. OF BAYS FRONT SIDE 34. WALL TREATMENT 35. PLAN SHAPE 36. CHANGES (EXPLAIN IN NO. 42) ADDITION () ALTERED () MOVED () 37. CONDITION INTERIOR _____ EXTERIOR _____ 38. PRESERVATION UNDERWAY? YES () NO () 39. ENDANGERED? BY WHAT? YES () NO () 40. VISIBLE FROM PUBLIC ROAD? YES (X) NO () 41. DISTANCE FROM AND FRONTAGE ON ROAD		
44. DESCRIPTION OF ENVIRONMENT AND OUTBUILDINGS		<div style="border: 2px solid black; padding: 20px; text-align: center;"> PHOTO MUST BE PROVIDED </div>		
45. SOURCES OF INFORMATION		46. PREPARED BY C. Millstein/P. Glenn 47. ORGANIZATION Liberty-Community Dev. 48. DATE Dec 85		
RETURN THIS FORM WHEN COMPLETED TO: OFFICE OF HISTORIC PRESERVATION P.O. BOX 176 JEFFERSON CITY, MISSOURI 65102		49. REVISION DATE(S)		

IF ADDITIONAL SPACE IS NEEDED, ATTACH SEPARATE SHEET(S) TO THIS FORM



MISSOURI OFFICE OF HISTORIC PRESERVATION

ARCHITECTURAL/HISTORIC INVENTORY SURVEY FORM

CLASCOOZ-232

1. NO. Roll II #47		4. PRESENT LOCAL NAME(S) OR DESIGNATION(S) 319 N. Water Street		1. NO. Roll II #47
2. COUNTY Clay		5. OTHER NAME(S)		
3. LOCATION OF NEGATIVES Liberty City Hall-Comm. Dev.				2. COUNTY Clay
6. SPECIFIC LEGAL LOCATION TOWNSHIP _____ RANGE _____ SECTION _____ IF CITY OR TOWN, STREET ADDRESS		16. THEMATIC CATEGORY Architecture		
7. CITY OR TOWN IF RURAL, VICINITY Liberty, Missouri		17. DATE(S) OR PERIOD c. 1900		4. PRESENT LOCAL NAME(S) OR DESIGNATION(S) 319 N. Water Street
8. DESCRIPTION OF LOCATION		18. STYLE OR DESIGN vernacular		
<div style="display: flex; align-items: center;"> <div style="writing-mode: vertical-rl; transform: rotate(180deg);">N. WATER ST.</div> <div style="margin-left: 20px;">319</div> </div>		19. ARCHITECT OR ENGINEER unknown		28. NO. OF STORIES 2½
		20. CONTRACTOR OR BUILDER unknown		29. BASEMENT? YES (X) NO () full
		21. ORIGINAL USE, IF APPARENT residence		30. FOUNDATION MATERIAL stone
		22. PRESENT USE residence		31. WALL CONSTRUCTION masonry
9. COORDINATES LAT _____ LONG _____		23. OWNERSHIP PUBLIC () PRIVATE (X)		3. CITY OR TOWN IF RURAL, VICINITY Liberty, Missouri
10. SITE () BUILDING (X) STRUCTURE () OBJECT ()		24. OWNER'S NAME AND ADDRESS IF KNOWN		
11. ON NATIONAL REGISTER? YES () NO (X)		25. OPEN TO PUBLIC? YES () NO (X)		3. CITY OR TOWN IF RURAL, VICINITY Liberty, Missouri
12. IS IT ELIGIBLE? YES () NO ()		26. LOCAL CONTACT PERSON OR ORGANIZATION Liberty, MO; Community Develop.		
13. PART OF ESTAB. HIST. DISTRICT? YES () NO (X)		27. OTHER SURVEYS IN WHICH INCLUDED		3. CITY OR TOWN IF RURAL, VICINITY Liberty, Missouri
14. DISTRICT POTENTIAL? YES () NO ()				
15. NAME OF ESTABLISHED DISTRICT				3. CITY OR TOWN IF RURAL, VICINITY Liberty, Missouri
42. FURTHER DESCRIPTION OF IMPORTANT FEATURES The main entrance is located in the northwest corner of the west facade. A wide hip roof is supported by brick piers shelters a wrap around front porch. Stone lintels and lugsills and stone caping on top of porch piers and low porch wall provide decorative accents. Gablet filled with wooden shingles set within hip roof on west facade. Second shingled gable faces south. Single story with shed roof(over		40. VISIBLE FROM PUBLIC ROAD? YES (X) NO ()		5. OTHER NAME(S)
		41. DISTANCE FROM AND FRONTAGE ON ROAD 30' from N. Water St.		
43. HISTORY AND SIGNIFICANCE This stately home is characteristic of midwestern vernacular architecture in the roughly rectangular central hall floorplan, broad encircling verandah and brick surface material. One of the larger homes on the block, it retains its original character.		PHOTO MUST BE PROVIDED		6. TOWNSHIP
44. DESCRIPTION OF ENVIRONMENT AND OUTBUILDINGS There is a single story two-car garage with a gable roof to the rear of the property to the northwest.				
45. SOURCES OF INFORMATION City of Liberty Water Permit #8-0231 April 19, 1909 Dr. F.H. Matthew		46. PREPARED BY C. Millstein/P. Glenn		SECTION
RETURN THIS FORM WHEN COMPLETED TO: OFFICE OF HISTORIC PRESERVATION P.O. BOX 176 JEFFERSON CITY, MISSOURI 65102		47. ORGANIZATION Liberty-Community Dev.		
IF ADDITIONAL SPACE IS NEEDED, ATTACH		48. DATE Dec 85		
		49. REVISION DATE(S)		



MISSOURI OFFICE OF HISTORIC PRESERVATION

ARCHITECTURAL/HISTORIC INVENTORY SURVEY FORM

CLAS003-223

1. NO. Roll II #43		4. PRESENT LOCAL NAME(S) OR DESIGNATION(S) 333 N. Water Street		1. NO. Roll II #43
2. COUNTY Clay		5. OTHER NAME(S)		
3. LOCATION OF NEGATIVES Liberty City Hall-Comm. Dev.				4. PRESENT LOCAL NAME(S) OR DESIGNATION(S) 333 N. Water Street
6. SPECIFIC LEGAL LOCATION TOWNSHIP _____ RANGE _____ SECTION _____ IF CITY OR TOWN, STREET ADDRESS		16. THEMATIC CATEGORY Architecture		
7. CITY OR TOWN IF RURAL, VICINITY Liberty, Missouri		17. DATE(S) OR PERIOD c. 1895		29. BASEMENT? YES (X) NO ()
8. DESCRIPTION OF LOCATION N. WATER ST. 333		18. STYLE OR DESIGN Victorian: shingle style		30. FOUNDATION MATERIAL cement
9. COORDINATES UTM LAT _____ LONG _____		19. ARCHITECT OR ENGINEER unknown		31. WALL CONSTRUCTION frame
10. SITE () STRUCTURE () BUILDING (X) OBJECT ()		20. CONTRACTOR OR BUILDER unknown		32. ROOF TYPE AND MATERIAL hip-asphalt shingle
11. ON NATIONAL REGISTER? YES () NO (X)		21. ORIGINAL USE, IF APPARENT residence		33. NO. OF BAYS FRONT 2 SIDE 2
12. IS IT ELIGIBLE? YES () NO ()		22. PRESENT USE residence		34. WALL TREATMENT wood imbricated shingle
13. PART OF ESTAB. HIST. DISTRICT? YES () NO (X)		23. OWNERSHIP PUBLIC () PRIVATE (X)		35. PLAN SHAPE irregular
14. DISTRICT POTENTIAL? YES () NO ()		24. OWNER'S NAME AND ADDRESS IF KNOWN Elizabeth Angel		36. CHANGES (EXPLAIN IN NO. 42) ADDITION () ALTERED () MOVED ()
15. NAME OF ESTABLISHED DISTRICT		25. OPEN TO PUBLIC? YES () NO (X)		37. CONDITION INTERIOR unknown EXTERIOR excellent
42. FURTHER DESCRIPTION OF IMPORTANT FEATURES This victorian cottage is characterized by an irregularity of plan and massing and a preference for surface texture. Fenestration varies from large double-hung sash windows to the narrow, round-arched multipaned type found in the western dormer. The hip roofs are high and multiple with a characteristic half-tower accenting the southwest corner of the principal facade. The broad front(over)		26. LOCAL CONTACT PERSON OR ORGANIZATION Liberty, MO; Community Develop.		38. PRESERVATION UNDERWAY? YES () NO (X)
43. HISTORY AND SIGNIFICANCE This charming victorian cottage retains all of its original detailing representing one of the few unaltered residences from this late 19th century neighborhood. Georgie Lane, c. 1895, for \$2,150.		27. OTHER SURVEYS IN WHICH INCLUDED		39. ENDANGERED? BY WHAT? YES () NO (X)
44. DESCRIPTION OF ENVIRONMENT AND OUTBUILDINGS a gravel driveway on the north leads to a gabled single story one-car garage in the rear.		46. PREPARED BY C. Millstein/P. Glenn		40. VISIBLE FROM PUBLIC ROAD? YES (X) NO ()
45. SOURCES OF INFORMATION City of Liberty Water Permit #8-0211 June 11, 1912 G.M. Peters (Adkins). Abstract Record #5, Clay County Title Company.		47. ORGANIZATION Liberty-Community Dev.		41. DISTANCE FROM AND FRONTAGE ON ROAD 35' from N. Water St.
RETURN THIS FORM WHEN COMPLETED TO: OFFICE OF HISTORIC PRESERVATION P.O. BOX 176 JEFFERSON CITY, MISSOURI 65102		48. DATE Dec 85		49. REVISION DATE(S)
IF ADDITIONAL SPACE IS NEEDED, ATTACH SEPARATE SHEET(S) TO THIS FORM				5. OTHER NAME(S)
				6. TOWNSHIP
				RANGE
				SECTION



MISSOURI OFFICE OF HISTORIC PRESERVATION

ARCHITECTURAL/HISTORIC INVENTORY SURVEY FORM

CLAS003-234

1. NO. Roll II #45		4. PRESENT LOCAL NAME(S) OR DESIGNATION(S) 335 N. Water Street		1. NO. Roll II #45
2. COUNTY Clay		5. OTHER NAME(S)		
3. LOCATION OF NEGATIVES Liberty City Hall-Comm. Dev.				2. COUNTY Clay
6. SPECIFIC LEGAL LOCATION TOWNSHIP _____ RANGE _____ SECTION _____ IF CITY OR TOWN, STREET ADDRESS		16. THEMATIC CATEGORY Architecture		
7. CITY OR TOWN IF RURAL, VICINITY Liberty, Missouri		17. DATE(S) OR PERIOD c. 1896		4. PRESENT LOCAL NAME(S) OR DESIGNATION(S) 335 N. Water Street
8. DESCRIPTION OF LOCATION <div style="display: flex; align-items: center;"> <div style="writing-mode: vertical-rl; transform: rotate(180deg); border: 1px solid black; padding: 5px; margin-right: 10px;">N. WATER ST.</div> <div style="border: 1px solid black; width: 150px; height: 100px; display: flex; align-items: center; justify-content: center; font-size: 2em;">335</div> </div>		18. STYLE OR DESIGN Victorian: free classic-x gabled roof		
9. COORDINATES LAT _____ LONG _____		19. ARCHITECT OR ENGINEER unknown		5. OTHER NAME(S)
10. SITE () STRUCTURE () BUILDING (X) OBJECT ()		20. CONTRACTOR OR BUILDER unknown		
11. ON NATIONAL REGISTER? YES () NO (X)		21. ORIGINAL USE, IF APPARENT residence		6. TOWNSHIP
12. IS IT ELIGIBLE? YES () NO ()		22. PRESENT USE residence		
13. PART OF ESTAB. HIST. DISTRICT? YES () NO (X)		23. OWNERSHIP PUBLIC () PRIVATE (X)		RANGE
14. DISTRICT POTENTIAL? YES () NO ()		24. OWNER'S NAME AND ADDRESS IF KNOWN		
15. NAME OF ESTABLISHED DISTRICT		25. OPEN TO PUBLIC? YES () NO (X)		SECTION
		26. LOCAL CONTACT PERSON OR ORGANIZATION Liberty, MO; Community Develop.		
		27. OTHER SURVEYS IN WHICH INCLUDED		
42. FURTHER DESCRIPTION OF IMPORTANT FEATURES One of the larger houses on the block embellished with many decorative details including: carved modillions lining roof eaves; ornamental carved mullions separating five sash windows in west gable end; and fluted half columns supporting shed roof of wrap-around front porch. Columns rest on paneled plinths set in balustrade of turned balusters. Principal entrance located in the northwest corner of west facade (over)		<div style="border: 2px solid black; width: 150px; height: 100px; margin: 0 auto; display: flex; align-items: center; justify-content: center;"> <div style="writing-mode: vertical-rl; transform: rotate(180deg); font-weight: bold; padding: 10px;"> PHOTO MUST BE PROVIDED </div> </div>		
43. HISTORY AND SIGNIFICANCE One of the few residences from this late nineteenth century neighborhood retaining its original classical detailing in a distinctive vernacular mode. John M. Allen to Peter B. Burns, c. 1896, for \$5,950.				
44. DESCRIPTION OF ENVIRONMENT AND OUTBUILDINGS A spacious lawn skirts the property to the east and south with a single run driveway running along the north side of the house.				
45. SOURCES OF INFORMATION Abstract Record #5, Clay County Title Company.		46. PREPARED BY C. Millstein/P. Glenn		
47. ORGANIZATION Liberty-Community Dev.		48. DATE Dec 85		
49. REVISION DATE(S)				

RETURN THIS FORM WHEN COMPLETED TO: OFFICE OF HISTORIC PRESERVATION

IF ADDITIONAL SPACE IS NEEDED, ATTACH SEPARATE SHEET(S) TO THIS FORM

P.O. BOX 176
JEFFERSON CITY, MISSOURI 65102



MISSOURI OFFICE OF HISTORIC PRESERVATION

ARCHITECTURAL/HISTORIC INVENTORY SURVEY FORM

CLASCOB-225

1. NO. Roll II #41		4. PRESENT LOCAL NAME(S) OR DESIGNATION(S) 337 N. Water Street		1. NO. Roll II #41
2. COUNTY Clay		5. OTHER NAME(S)		
3. LOCATION OF NEGATIVES Liberty City Hall-Comm. Dev.				2. COUNTY Clay
6. SPECIFIC LEGAL LOCATION TOWNSHIP _____ RANGE _____ SECTION _____ IF CITY OR TOWN, STREET ADDRESS		16. THEMATIC CATEGORY Architecture		
7. CITY OR TOWN IF RURAL, VICINITY Liberty, Missouri		17. DATE(S) OR PERIOD c. 1900		4. PRESENT LOCAL NAME(S) OR DESIGNATION(S) 337 N. Water Street
8. DESCRIPTION OF LOCATION		18. STYLE OR DESIGN vernacular		
<div style="display: flex; align-items: center;"> <div style="writing-mode: vertical-rl; transform: rotate(180deg); border: 1px solid black; padding: 2px;">N. WATER ST.</div> <div style="margin-left: 10px;"> <div style="border: 1px solid black; padding: 5px; display: inline-block;">Mc CARTHY ST.</div> <div style="border: 1px solid black; padding: 5px; display: inline-block; margin-top: 10px;">337</div> </div> </div>		19. ARCHITECT OR ENGINEER unknown		
		20. CONTRACTOR OR BUILDER unknown		
		21. ORIGINAL USE, IF APPARENT residence		
		22. PRESENT USE residence		
9. COORDINATES LAT _____ LONG _____		23. OWNERSHIP PUBLIC () PRIVATE (x)		5. OTHER NAME(S)
10. SITE () BUILDING (XX) STRUCTURE () OBJECT ()		24. OWNER'S NAME AND ADDRESS IF KNOWN John H. and Donna R. Watt 8700 Linda Lane		
11. ON NATIONAL REGISTER? YES () NO (X)		25. OPEN TO PUBLIC? YES () NO (X)		6. TOWNSHIP
12. IS IT ELIGIBLE? YES () NO ()		26. LOCAL CONTACT PERSON OR ORGANIZATION Liberty, MO; Community Develop.		
13. PART OF ESTAB. HIST. DISTRICT? YES () NO (X)		27. OTHER SURVEYS IN WHICH INCLUDED		RANGE
14. DISTRICT POTENTIAL? YES () NO ()				
15. NAME OF ESTABLISHED DISTRICT				SECTION
42. FURTHER DESCRIPTION OF IMPORTANT FEATURES This house's debt to the Queen Anne style is evident in the complex silhouette and steep valleys of the hip/gable roof. Note, too, the wooden tracery in the apex of the gable ends filled with imbricated shingles; and the projecting bay window and bracketed briel surmounting it in the southeast protion of the south facade. Narrow double hung sash windows are enframed with decorated (over)		<div style="border: 2px solid black; padding: 20px; width: 100%;"> PHOTO MUST BE PROVIDED </div>		
43. HISTORY AND SIGNIFICANCE This house maintains the original flavor of its late nineteenth century Queen Anne detailing and stands as one of the few unaltered houses in the neighborhood from that period.				
44. DESCRIPTION OF ENVIRONMENT AND OUTBUILDINGS Situating in a corner lot, this house is skirted on the north, east and south by a broad lawn.				
45. SOURCES OF INFORMATION City of Liberty Water Permit #8-0200 October 8, 1910 R.W. Stogdale		46. PREPARED BY C. Millstein/P. Glenn		
RETURN THIS FORM WHEN COMPLETED TO: OFFICE OF HISTORIC PRESERVATION P.O. BOX 176 JEFFERSON CITY, MISSOURI 65102		47. ORGANIZATION Liberty-Community Dev.		
		48. DATE Dec 85		49. REVISION DATE(S)

IF ADDITIONAL SPACE IS NEEDED, ATTACH



CLASCOZ-236

1. NO. Roll I #35A		4. PRESENT LOCAL NAME(S) OR DESIGNATION(S) 338 N. Water Street		1. NO. Roll I #35A
2. COUNTY Clay		5. OTHER NAME(S)		
3. LOCATION OF NEGATIVES		City Hall-Comm. Dev.		4. PRESENT LOCAL NAME(S) OR DESIGNATION(S) 338 N. Water Street
6. SPECIFIC LEGAL LOCATION TOWNSHIP _____ RANGE _____ SECTION _____ IF CITY OR TOWN, STREET ADDRESS		16. THEMATIC CATEGORY Architecture		
7. CITY OR TOWN IF RURAL, VICINITY Liberty, Missouri		17. DATE(S) OR PERIOD c. 1925		6. TOWNSHIP Clay
8. DESCRIPTION OF LOCATION		18. STYLE OR DESIGN vernacular bungaloid		
330		19. ARCHITECT OR ENGINEER unknown		SECTION
N. WATER ST.		20. CONTRACTOR OR BUILDER unknown		
		21. ORIGINAL USE, IF APPARENT residence		29. BASEMENT? YES (X) NO ()
		22. PRESENT USE residence		
		23. OWNERSHIP PUBLIC () PRIVATE (X)		31. WALL CONSTRUCTION frame
		24. OWNER'S NAME AND ADDRESS IF KNOWN		
9. COORDINATES LAT _____ LONG _____		25. OPEN TO PUBLIC? YES () NO (X)		33. NO. OF BAYS FRONT 2 SIDE 3
10. SITE () BUILDING (X)		26. LOCAL CONTACT PERSON OR ORGANIZATION Liberty, MO; Community Develop.		
11. ON NATIONAL REGISTER? YES () NO (X)		27. OTHER SURVEYS IN WHICH INCLUDED		35. PLAN SHAPE irregular
12. IS IT ELIGIBLE? YES () NO (X)				
13. PART OF ESTAB. HIST. DISTRICT? YES () NO (X)				37. CONDITION INTERIOR unknown EXTERIOR fair
14. DISTRICT POTENTIAL? YES () NO ()				
15. NAME OF ESTABLISHED DISTRICT				39. ENDANGERED? BY WHAT? YES () NO (X)
				41. DISTANCE FROM AND FRONTAGE ON ROAD 20' N. Water
42. FURTHER DESCRIPTION OF IMPORTANT FEATURES Although altered over the years, elements that characterize the bungaloid structure remain, including the wide eaved, half-timbered gable at the 1st story and weather board siding. The porch located at the west elevation has been enclosed with brick and jalousie windows, and at the south western elevation, a sun porch with a wooden balustrade has been added. A gabled dormer with				5. OTHER NAME(S)
43. HISTORY AND SIGNIFICANCE Francis Gillfillan to L.B. Hunt, 1925, for \$5,000.00. Originally built in the 1920's, this structure has been updated over the years to accommodate "modern" tastes.				
44. DESCRIPTION OF ENVIRONMENT AND OUTBUILDINGS Located in a residential area composed of 19th and 20th century structures. To the south is a vacant lot, to the north is Old St. James Church.				RANGE
45. SOURCES OF INFORMATION City of Liberty Water Permit #8-0090, 1910 Abstract Record #4, Clay County Title Company		46. PREPARED BY C. Millstein/P. Glenn		
RETURN THIS FORM WHEN COMPLETED TO: OFFICE OF HISTORIC PRESERVATION P.O. BOX 176 JEFFERSON CITY, MISSOURI 65102 PH 314-751-4096		47. ORGANIZATION Liberty-Community Dev.		
IF ADDITIONAL SPACE IS NEEDED, ATTACH SEPARATE SHEET(S) TO THIS FORM		48. DATE Dec 85		
		49. REVISION DATE(S)		



MISSOURI OFFICE OF HISTORIC PRESERVATION

ARCHITECTURAL/HISTORIC INVENTORY SURVEY FORM

CLAS003-237

1. NO. Roll I #36A-38A		4. PRESENT LOCAL NAME(S) OR DESIGNATION(S) 342 N. Water Street		1. NO. Roll I #s 36A-38A
2. COUNTY Clay		5. OTHER NAME(S) Old St. James Church		
3. LOCATION OF NEGATIVES Liberty City Hall-Comm. Dev.				2. COUNTY Clay
6. SPECIFIC LEGAL LOCATION TOWNSHIP _____ RANGE _____ SECTION _____ IF CITY OR TOWN, STREET ADDRESS		16. THEMATIC CATEGORY Architecture		
7. CITY OR TOWN IF RURAL, VICINITY Liberty, Missouri		17. DATE(S) OR PERIOD 1913-1914		4. PRESENT LOCAL NAME(S) OR DESIGNATION(S) 342 N. Water Street
8. DESCRIPTION OF LOCATION N. WATER ST. 342 Mc CARTHY ST.		18. STYLE OR DESIGN Late Gothic Rev./ High Victorian Gothic		
9. COORDINATES LAT _____ LONG _____		19. ARCHITECT OR ENGINEER unknown		5. OTHER NAME(S) Old St. James Church
10. SITE () STRUCTURE () BUILDING (X) OBJECT ()		20. CONTRACTOR OR BUILDER unknown		
11. ON NATIONAL REGISTER? YES () NO (X)		21. ORIGINAL USE, IF APPARENT residence		6. TOWNSHIP RANGE
12. IS IT ELIGIBLE? YES (X) NO ()		22. PRESENT USE vacant		
13. PART OF ESTAB. HIST. DISTRICT? YES () NO (X)		23. OWNERSHIP PUBLIC () PRIVATE (X)		SECTION
14. DISTRICT POTENTIAL? YES () NO ()		24. OWNER'S NAME AND ADDRESS IF KNOWN George L. and Norma L. Carter 1342 Lake Road		
15. NAME OF ESTABLISHED DISTRICT		25. OPEN TO PUBLIC? YES () NO (X)		
42. FURTHER DESCRIPTION OF IMPORTANT FEATURES This church consists of a one story nave with high gables at its west and east end. Exterior of the nave walls are supported by buttresses capped with stone and each bay is fenestrated by pointed, arched windows accented with stone keystones. A squat transept terminates in gablets with closed, stone verges. At the structure's east elevation is a 3-story, 60' bell tower composed of coupled		26. LOCAL CONTACT PERSON OR ORGANIZATION Liberty, MO; Community Develop.		5. OTHER NAME(S) Old St. James Church
43. HISTORY AND SIGNIFICANCE The first church on this property was a small brick building donated by Graham L. Hughes in 1845. Father Bernard Donnelly of Kansas City was priest. In 1870, a priest's house was built, along with a 2 story brick building. In 1883 it was rented as a school for girls. Present structure built in 1913, dedicated April, 1914. Windows made by Wagner Paint Company, K.C. Crucifixion painting on interior wall c. 1920 by a German artist. St. James is one of the oldest parishes in the K.C. area organized in 1847. The new St. James church was dedicated on April 5, 1981.		27. OTHER SURVEYS IN WHICH INCLUDED neglect		
44. DESCRIPTION OF ENVIRONMENT AND OUTBUILDINGS Located in a residential area composed of 19th and 20th century structures. A gravel parking lot is located to the north.		28. NO. OF STORIES 1 nave		6. TOWNSHIP RANGE
45. SOURCES OF INFORMATION The Heritage of Liberty: A Commemorative History of Missouri. (Liberty, 1976); Liberty Sun, August 17, 1983, p. 1.		29. BASEMENT? YES (X) NO ()		
RETURN THIS FORM WHEN COMPLETED TO: OFFICE OF HISTORIC PRESERVATION P.O. BOX 176 JEFFERSON CITY, MISSOURI 65102 BU 314 751 4000		30. FOUNDATION MATERIAL cement		SECTION
IF ADDITIONAL SPACE IS NEEDED, ATTACH SEPARATE SHEET(S) TO THIS FORM		31. WALL CONSTRUCTION masonry		
		32. ROOF TYPE AND MATERIAL gable/span. tile		
		33. NO. OF BAYS FRONT 3 SIDE 4		
		34. WALL TREATMENT stone, stretcher brick		
		35. PLAN SHAPE hall church		
		36. CHANGES (EXPLAIN IN NO. 42) none		
		37. CONDITION INTERIOR unknown EXTERIOR fair		
		38. PRESERVATION UNDERWAY? YES () NO (X)		
		39. ENDANGERED? BY WHAT? YES (X) NO ()		
		40. VISIBLE FROM PUBLIC ROAD? YES (X) NO ()		
		41. DISTANCE FROM AND FRONTAGE ON ROAD 10' N. Water		
		46. PREPARED BY C. Millstein/P. Glenn		
		47. ORGANIZATION Liberty-Community Dev.		
		48. DATE Dec 85		
		49. REVISION DATE(S)		



MISSOURI OFFICE OF HISTORIC PRESERVATION

ARCHITECTURAL/HISTORIC INVENTORY SURVEY FORM

CLAS002-232

1. NO. Roll I #39A		4. PRESENT LOCAL NAME(S) OR DESIGNATION(S) Lot #22		1. NO. Roll I #39A
2. COUNTY Clay		5. OTHER NAME(S)		
3. LOCATION OF NEGATIVES Liberty City Hall-Comm. Dev.				4. PRESENT LOCAL NAME(S) OR DESIGNATION(S) Lot #22
6. SPECIFIC LEGAL LOCATION TOWNSHIP _____ RANGE _____ SECTION _____ IF CITY OR TOWN, STREET ADDRESS		16. THEMATIC CATEGORY vacant lot		
7. CITY OR TOWN IF RURAL, VICINITY Liberty, Missouri		17. DATE(S) OR PERIOD		29. BASEMENT? YES () NO ()
8. DESCRIPTION OF LOCATION		18. STYLE OR DESIGN		30. FOUNDATION MATERIAL
<div style="display: flex; align-items: center;"> <div style="writing-mode: vertical-rl; transform: rotate(180deg);">N. WATER ST.</div> <div style="margin-left: 10px;"> <p>LOT # 22</p> <p>M^C CARTHY ST.</p> </div> </div>		19. ARCHITECT OR ENGINEER unknown		31. WALL CONSTRUCTION
		20. CONTRACTOR OR BUILDER unknown		32. ROOF TYPE AND MATERIAL
		21. ORIGINAL USE, IF APPARENT		33. NO. OF BAYS FRONT SIDE
		22. PRESENT USE		34. WALL TREATMENT
9. COORDINATES UTM LAT LONG		23. OWNERSHIP PUBLIC () PRIVATE (X)		35. PLAN SHAPE
10. SITE (X) STRUCTURE () BUILDING () OBJECT ()		24. OWNER'S NAME AND ADDRESS IF KNOWN George L. and Norma L. Carter 1342 Lake Road, Liberty		36. CHANGES (EXPLAIN IN NO. 42) ADDITION () ALTERED () MOVED ()
11. ON NATIONAL REGISTER? YES () NO (X)		25. OPEN TO PUBLIC? YES () NO (X)		37. CONDITION INTERIOR EXTERIOR
12. IS IT ELIGIBLE? YES () NO ()		26. LOCAL CONTACT PERSON OR ORGANIZATION Liberty, MO; Community Develop.		38. PRESERVATION UNDERWAY? YES () NO ()
13. PART OF ESTAB. HIST. DISTRICT? YES () NO (X)		27. OTHER SURVEYS IN WHICH INCLUDED		39. ENDANGERED? BY WHAT? YES () NO ()
14. DISTRICT POTENTIAL? YES () NO ()				40. VISIBLE FROM PUBLIC ROAD? YES (X) NO ()
15. NAME OF ESTABLISHED DISTRICT				41. DISTANCE FROM AND FRONTAGE ON ROAD
42. FURTHER DESCRIPTION OF IMPORTANT FEATURES				5. OTHER NAME(S)
43. HISTORY AND SIGNIFICANCE				6. TOWNSHIP
44. DESCRIPTION OF ENVIRONMENT AND OUTBUILDINGS				RANGE
45. SOURCES OF INFORMATION				SECTION
RETURN THIS FORM WHEN COMPLETED TO: OFFICE OF HISTORIC PRESERVATION P.O. BOX 176 JEFFERSON CITY, MISSOURI 65102 PH 314-751-4096				46. PREPARED BY C. Millstein/P. Glenn
				47. ORGANIZATION Liberty-Community Dev.
				48. DATE Dec 85
				49. REVISION DATE(S)

IF ADDITIONAL SPACE IS NEEDED, ATTACH SEPARATE SHEET(S) TO THIS FORM



MISSOURI OFFICE OF HISTORIC PRESERVATION

ARCHITECTURAL/HISTORIC INVENTORY SURVEY FORM

CLAS002-239

1. NO. Roll I #40A		4. PRESENT LOCAL NAME(S) OR DESIGNATION(S) Lot #23		1. NO. Roll I #40A
2. COUNTY Clay		5. OTHER NAME(S)		
3. LOCATION OF NEGATIVES Liberty City Hall-Comm. Dev.		16. THEMATIC CATEGORY vacant lot		4. PRESENT LOCAL NAME(S) OR DESIGNATION(S) Lot #23
6. SPECIFIC LEGAL LOCATION TOWNSHIP _____ RANGE _____ SECTION _____ IF CITY OR TOWN, STREET ADDRESS		17. DATE(S) OR PERIOD		
7. CITY OR TOWN IF RURAL, VICINITY Liberty, Missouri		18. STYLE OR DESIGN		6. TOWNSHIP
8. DESCRIPTION OF LOCATION <div style="display: flex; align-items: center;"> <div style="border: 1px solid black; padding: 5px; margin-right: 10px;"> LOT # 23 </div> <div style="border: 1px solid black; padding: 5px; flex-grow: 1;"> N. WATER ST. MC CARTHY ST. </div> </div>		19. ARCHITECT OR ENGINEER unknown		
9. COORDINATES LAT _____ LONG _____ UTM _____		20. CONTRACTOR OR BUILDER unknown		8. SECTION
10. SITE (X) BUILDING () STRUCTURE () OBJECT ()		21. ORIGINAL USE, IF APPARENT		
11. ON NATIONAL REGISTER? YES () NO (X)		22. PRESENT USE		10.
12. IS IT ELIGIBLE? YES () NO ()		23. OWNERSHIP PUBLIC () PRIVATE (X)		
13. PART OF ESTAB. HIST. DISTRICT? YES () NO (X)		24. OWNER'S NAME AND ADDRESS IF KNOWN George L. and Norma L. Carter 1342 Lake Road, Liberty		12.
14. DISTRICT POTENTIAL? YES () NO ()		25. OPEN TO PUBLIC? YES () NO (X)		
15. NAME OF ESTABLISHED DISTRICT		26. LOCAL CONTACT PERSON OR ORGANIZATION Liberty, MO; Community Develop.		14.
42. FURTHER DESCRIPTION OF IMPORTANT FEATURES		27. OTHER SURVEYS IN WHICH INCLUDED		
43. HISTORY AND SIGNIFICANCE		<div style="border: 2px solid black; padding: 20px; text-align: center;"> PHOTO MUST BE PROVIDED </div>		16.
44. DESCRIPTION OF ENVIRONMENT AND OUTBUILDINGS		46. PREPARED BY C. Millstein/P. Glenn		
45. SOURCES OF INFORMATION		47. ORGANIZATION Liberty-Community Dev.		18.
RETURN THIS FORM WHEN COMPLETED TO: OFFICE OF HISTORIC PRESERVATION P.O. BOX 176 JEFFERSON CITY, MISSOURI 65102 PH 314-751-4096		48. DATE Dec 85		
IF ADDITIONAL SPACE IS NEEDED, ATTACH SEPARATE SHEET(S) TO THIS FORM		49. REVISION DATE(S)		



MISSOURI OFFICE OF HISTORIC PRESERVATION

ARCHITECTURAL/HISTORIC INVENTORY SURVEY FORM

CLASCOOZ-240

1. NO. Roll I #41A		4. PRESENT LOCAL NAME(S) OR DESIGNATION(S) 408 N. Water Street		1. NO. Roll I #41A
2. COUNTY Clay		5. OTHER NAME(S)		
3. LOCATION OF NEGATIVES Liberty City Hall-Comm. Dev.				4. PRESENT LOCAL NAME(S) OR DESIGNATION(S) 408 N. Water Street
6. SPECIFIC LEGAL LOCATION TOWNSHIP _____ RANGE _____ SECTION _____ IF CITY OR TOWN, STREET ADDRESS		16. THEMATIC CATEGORY Architecture		
7. CITY OR TOWN IF RURAL, VICINITY Liberty, Missouri		17. DATE(S) OR PERIOD c. 1898		30. FOUNDATION MATERIAL cement
8. DESCRIPTION OF LOCATION N. WATER ST. 408		18. STYLE OR DESIGN vernacular		
		19. ARCHITECT OR ENGINEER unknown		32. ROOF TYPE AND MATERIAL med. gable/asphalt shingle
		20. CONTRACTOR OR BUILDER unknown		
		21. ORIGINAL USE, IF APPARENT residence		34. WALL TREATMENT weatherboard
		22. PRESENT USE residence		
		23. OWNERSHIP PUBLIC () PRIVATE (X)		36. CHANGES (EXPLAIN IN NO. 42) ADDITION () ALTERED (X) MOVED ()
		24. OWNER'S NAME AND ADDRESS IF KNOWN Gene E. and Shirley J. Edwards		
9. COORDINATES LAT _____ LONG _____		25. OPEN TO PUBLIC? YES () NO (X)		38. PRESERVATION UNDERWAY? YES () NO (X)
10. SITE () BUILDING (X) STRUCTURE () OBJECT ()		26. LOCAL CONTACT PERSON OR ORGANIZATION Liberty, MO; Community Develop.		
11. ON NATIONAL REGISTER? YES () NO (X)		27. OTHER SURVEYS IN WHICH INCLUDED		40. VISIBLE FROM PUBLIC ROAD? YES (X) NO ()
12. IS IT ELIGIBLE? YES () NO (X)				
13. PART OF ESTAB. HIST. DISTRICT? YES () NO (X)				5. OTHER NAME(S)
14. DISTRICT POTENTIAL? YES () NO ()				
15. NAME OF ESTABLISHED DISTRICT				RANGE
42. FURTHER DESCRIPTION OF IMPORTANT FEATURES This modest 2 story residence is characterized by a series of two gabled dormers with overhangs (south and north elevations). Fenestration is sash-type, one over one double hung. An open porch, which has been added, is located at the main or east elevation. A lean-to with shed roof, west elevation. Single stack, straddle-ridge brick chimney.		PHOTO MUST BE PROVIDED		
43. HISTORY AND SIGNIFICANCE J.D. Patton to L. B. Dougherty, 1894, for \$500.00 Originally built in the late nineteenth century, this modest residence has been updated and modernized with the times.				
44. DESCRIPTION OF ENVIRONMENT AND OUTBUILDINGS Located in residential area composed of similar vernacular and California-type structures.				
45. SOURCES OF INFORMATION City of Liberty Water Permit #8-0100, 3/28/13 Abstract Record #4, Clay County Title Company		46. PREPARED BY C. Millstein/P. Glenn		
RETURN THIS FORM WHEN COMPLETED TO: OFFICE OF HISTORIC PRESERVATION P.O. BOX 176 JEFFERSON CITY, MISSOURI 65102		47. ORGANIZATION Liberty-Community Dev.		
IF ADDITIONAL SPACE IS NEEDED, ATTACH		48. DATE Dec 85		
		49. REVISION DATE(S)		



MISSOURI OFFICE OF HISTORIC PRESERVATION

ARCHITECTURAL/HISTORIC INVENTORY SURVEY FORM

CLASCOZ-241

1. NO. Roll I #42A 2. COUNTY Clay 3. LOCATION OF LIBERTY NEGATIVES City Hall-Comm. Dev.		4. PRESENT LOCAL NAME(S) OR DESIGNATION(S) 410 N. Water Street 5. OTHER NAME(S)		1. NO. Roll I #42A 2. COUNTY Clay 4. PRESENT LOCAL NAME(S) OR DESIGNATION(S) 410 N. Water Street
6. SPECIFIC LEGAL LOCATION TOWNSHIP _____ RANGE _____ SECTION _____ IF CITY OR TOWN, STREET ADDRESS		16. THEMATIC CATEGORY Architecture 17. DATE(S) OR PERIOD between 1909-1919 18. STYLE OR DESIGN bungalow/pyramidal family 19. ARCHITECT OR ENGINEER unknown 20. CONTRACTOR OR BUILDER unknown 21. ORIGINAL USE, IF APPARENT residence 22. PRESENT USE residence 23. OWNERSHIP PUBLIC () PRIVATE (X) 24. OWNER'S NAME AND ADDRESS IF KNOWN		
7. CITY OR TOWN IF RURAL, VICINITY Liberty, Missouri 8. DESCRIPTION OF LOCATION 410 N. WATER ST.		28. NO. OF STORIES 1 29. BASEMENT? YES (X) NO () 30. FOUNDATION MATERIAL stone 31. WALL CONSTRUCTION frame 32. ROOF TYPE AND MATERIAL hip/asphalt shingle 33. NO. OF BAYS FRONT 2 SIDE 2 34. WALL TREATMENT asbestos siding 35. PLAN SHAPE "L" 36. CHANGES (EXPLAIN IN NO. 42) ADDITION () ALTERED (X) MOVED () 37. CONDITION INTERIOR unknown EXTERIOR poor 38. PRESERVATION UNDERWAY? YES () NO (X) 39. ENDANGERED? BY WHAT? YES (X) NO () neglect 40. VISIBLE FROM PUBLIC ROAD? YES (X) NO () 41. DISTANCE FROM AND FRONTAGE ON ROAD 10' N. Water		5. OTHER NAME(S)
9. COORDINATES UTM LAT _____ LONG _____ 10. SITE () STRUCTURE () BUILDING (X) OBJECT () 11. ON NATIONAL REGISTER? YES () NO (X) 12. IS IT ELIGIBLE? YES () NO (X) 13. PART OF ESTAB. HIST. DISTRICT? YES () NO (X) 14. DISTRICT POTENTIAL? YES () NO () 15. NAME OF ESTABLISHED DISTRICT		25. OPEN TO PUBLIC? YES () NO (X) 26. LOCAL CONTACT PERSON OR ORGANIZATION Liberty, MO; Community Develop. 27. OTHER SURVEYS IN WHICH INCLUDED		
42. FURTHER DESCRIPTION OF IMPORTANT FEATURES A modest bungalow with minimal fenestration. A closed porch, main entrance on west elevation. Secondary entrance, south elevation. Straddle ridge chimney. Simple entablature surrounds, all fenestration. Asbestos siding has been added.		PHOTO MUST BE PROVIDED		6. TOWNSHIP RANGE SECTION
43. HISTORY AND SIGNIFICANCE According to the Clay County Abstract Records, this house was built somewhere between 1909-1919. Although this structure has been altered, it remains a good example of a type of folk architecture popular in the Midwestern United States.		44. DESCRIPTION OF ENVIRONMENT AND OUTBUILDINGS Located in residential area composed of similar vernacular and California-type structures. A single-story, gabled cement block garage, north boundary.		
45. SOURCES OF INFORMATION City of Liberty Water Permit #8-0100, 3/28/13 Abstract Records #4, Clay County Title Company		46. PREPARED BY C. Millstein/P. Glenn 47. ORGANIZATION Liberty-Community Dev. 48. DATE Dec 85 49. REVISION DATE(S)		6. TOWNSHIP RANGE SECTION
RETURN THIS FORM WHEN COMPLETED TO: OFFICE OF HISTORIC PRESERVATION P.O. BOX 176 JEFFERSON CITY, MISSOURI 65102 PH 314-751-4096		IF ADDITIONAL SPACE IS NEEDED, ATTACH SEPARATE SHEET(S) TO THIS FORM		



MISSOURI OFFICE OF HISTORIC PRESERVATION

ARCHITECTURAL/HISTORIC INVENTORY SURVEY FORM

CLAS003-242

1. NO. Roll II #37		4. PRESENT LOCAL NAME(S) OR DESIGNATION(S) 411 N. Water Street		1. NO. Roll II #37	
2. COUNTY Clay		5. OTHER NAME(S)			2. COUNTY Clay
3. LOCATION OF NEGATIVES Liberty City Hall-Comm. Dev.					
6. SPECIFIC LEGAL LOCATION TOWNSHIP _____ RANGE _____ SECTION _____ IF CITY OR TOWN, STREET ADDRESS		16. THEMATIC CATEGORY Architecture		28. NO. OF STORIES 2½	
7. CITY OR TOWN IF RURAL, VICINITY Liberty, Missouri		17. DATE(S) OR PERIOD c. 1900		29. BASEMENT? YES (X) NO () full	
8. DESCRIPTION OF LOCATION N. WATER ST. 411		18. STYLE OR DESIGN Vernacular		30. FOUNDATION MATERIAL stone	
9. COORDINATES LAT _____ LONG _____		19. ARCHITECT OR ENGINEER unknown		31. WALL CONSTRUCTION frame	
10. SITE () BUILDING (X) STRUCTURE () OBJECT ()		20. CONTRACTOR OR BUILDER unknown		32. ROOF TYPE AND MATERIAL wood and gable-asphalt shingle	
11. ON NATIONAL REGISTER? YES () NO (X)		21. ORIGINAL USE, IF APPARENT residence		33. NO. OF BAYS FRONT 5 SIDE 1	
12. IS IT ELIGIBLE? YES () NO ()		22. PRESENT USE residence		34. WALL TREATMENT asbestos & broken course limestone	
13. PART OF ESTAB. HIST. DISTRICT? YES () NO (X)		23. OWNERSHIP PUBLIC () PRIVATE (X)		35. PLAN SHAPE rectangle	
14. DISTRICT POTENTIAL? YES () NO ()		24. OWNER'S NAME AND ADDRESS IF KNOWN Harold and Sarah Hutt 1323 Meadow Lane		36. CHANGES (EXPLAIN IN NO. 42) ADDITION () ALTERED (X) MOVED ()	
15. NAME OF ESTABLISHED DISTRICT		25. OPEN TO PUBLIC? YES () NO (X)		37. CONDITION INTERIOR unknown EXTERIOR fair	
42. FURTHER DESCRIPTION OF IMPORTANT FEATURES A steep gable with shallow returns faces west and east. A gabled dormer inset with a double-hung sash window faces south. A fenestrated/shallow rectangular oriel is centered on the second story of the south facade. Non-original asbestos shingles cover the entire second story with wooden shingles filling gable ends to the west and east. Principal glass paneled entry door, flanked by (over)		26. LOCAL CONTACT PERSON OR ORGANIZATION Liberty, MO; Community Develop.		38. PRESERVATION UNDERWAY? YES () NO (X)	
43. HISTORY AND SIGNIFICANCE This home was probably built in the late nineteenth century on a larger piece of property (lot 8) that has been subdivided.		27. OTHER SURVEYS IN WHICH INCLUDED		39. ENDANGERED? BY WHAT? YES () NO (X)	
44. DESCRIPTION OF ENVIRONMENT AND OUTBUILDINGS This residence is surrounded on all four sides by residential structures. To the south is Liberty school.		45. SOURCES OF INFORMATION Abstract Record #4, Clay County Title Company		40. VISIBLE FROM PUBLIC ROAD? YES (X) NO ()	
46. PREPARED BY C. Millstein/P. Glenn		47. ORGANIZATION Liberty-Community Dev.		41. DISTANCE FROM AND FRONTAGE ON ROAD 10' from N. Water St.	
48. DATE Dec 85		49. REVISION DATE(S)		5. OTHER NAME(S)	
RETURN THIS FORM WHEN COMPLETED TO: OFFICE OF HISTORIC PRESERVATION P.O. BOX 176 JEFFERSON CITY, MISSOURI 65102		IF ADDITIONAL SPACE IS NEEDED, ATTACH SEPARATE SHEET(S) TO THIS FORM		6. TOWNSHIP	
				RANGE	
				SECTION	



MISSOURI OFFICE OF HISTORIC PRESERVATION

ARCHITECTURAL/HISTORIC INVENTORY SURVEY FORM

CLASCOO3-243

1. NO. Roll I #43A		4. PRESENT LOCAL NAME(S) OR DESIGNATION(S) Lot #26		1. NO. Roll I #43A	
2. COUNTY Clay		5. OTHER NAME(S)			2. COUNTY Clay
3. LOCATION OF NEGATIVES		Liberty City Hall-Comm. Dev.			
6. SPECIFIC LEGAL LOCATION TOWNSHIP _____ RANGE _____ SECTION _____ IF CITY OR TOWN, STREET ADDRESS _____		16. THEMATIC CATEGORY vacant lot		4. PRESENT LOCAL NAME(S) OR DESIGNATION(S) Lot #26	
7. CITY OR TOWN IF RURAL, VICINITY Liberty, Missouri		17. DATE(S) OR PERIOD			
8. DESCRIPTION OF LOCATION <div style="border: 1px solid black; padding: 5px; margin: 5px;">LOT # 26</div> <div style="border: 1px solid black; padding: 5px; margin: 5px;">N. WATER ST.</div>		18. STYLE OR DESIGN		5. OTHER NAME(S)	
9. COORDINATES LAT _____ LONG _____		19. ARCHITECT OR ENGINEER unknown			
10. SITE (X) STRUCTURE () BUILDING () OBJECT ()		20. CONTRACTOR OR BUILDER unknown		6. TOWNSHIP	
11. ON NATIONAL REGISTER? YES () NO (X)		21. ORIGINAL USE, IF APPARENT			
12. IS IT ELIGIBLE? YES () NO ()		22. PRESENT USE		7. RANGE	
13. PART OF ESTAB. HIST. DISTRICT? YES () NO (X)		23. OWNERSHIP PUBLIC () PRIVATE (X)			
14. DISTRICT POTENTIAL? YES () NO ()		24. OWNER'S NAME AND ADDRESS IF KNOWN W. and E. Riddlesprigger		8. SECTION	
15. NAME OF ESTABLISHED DISTRICT		25. OPEN TO PUBLIC? YES () NO (X)			
42. FURTHER DESCRIPTION OF IMPORTANT FEATURES		26. LOCAL CONTACT PERSON OR ORGANIZATION Liberty, MO; Community Develop.		9. RANGE	
43. HISTORY AND SIGNIFICANCE		27. OTHER SURVEYS IN WHICH INCLUDED			
44. DESCRIPTION OF ENVIRONMENT AND OUTBUILDINGS		PHOTO MUST BE PROVIDED		10. RANGE	
45. SOURCES OF INFORMATION					
46. PREPARED BY C. Millstein/P. Glenn		47. ORGANIZATION Liberty-Community Dev.		11. SECTION	
48. DATE Dec 85		49. REVISION DATE(S)			

RETURN THIS FORM WHEN COMPLETED TO: OFFICE OF HISTORIC PRESERVATION
P.O. BOX 176
JEFFERSON CITY, MISSOURI 65102
PH 314-751-4006

IF ADDITIONAL SPACE IS NEEDED, ATTACH
SEPARATE SHEET(S) TO THIS FORM



MISSOURI OFFICE OF HISTORIC PRESERVATION

ARCHITECTURAL/HISTORIC INVENTORY SURVEY FORM

CLAS003-244

1. NO. Roll I #44A		4. PRESENT LOCAL NAME(S) OR DESIGNATION(S) 430 N. Water Street		Roll I #44A	
2. COUNTY Clay		5. OTHER NAME(S)			2. COUNTY Clay
3. LOCATION OF NEGATIVES Liberty City Hall-Comm. Dev.					
6. SPECIFIC LEGAL LOCATION TOWNSHIP _____ RANGE _____ SECTION _____ IF CITY OR TOWN, STREET ADDRESS		16. THEMATIC CATEGORY Architecture		4. PRESENT LOCAL NAME(S) OR DESIGNATION(S) 430 N. Water Street	
7. CITY OR TOWN IF RURAL, VICINITY Liberty, Missouri		17. DATE(S) OR PERIOD c. 1880-1890			
8. DESCRIPTION OF LOCATION 430 N. WATER ST.		18. STYLE OR DESIGN hall and parlor family			
		19. ARCHITECT OR ENGINEER unknown			
		20. CONTRACTOR OR BUILDER unknown			
		21. ORIGINAL USE, IF APPARENT residence			
		22. PRESENT USE residence			
		23. OWNERSHIP PUBLIC () PRIVATE (X)			
		24. OWNER'S NAME AND ADDRESS IF KNOWN Garfield Vertrease			
		25. OPEN TO PUBLIC? YES () NO (X)			
9. COORDINATES LAT _____ LONG _____		26. LOCAL CONTACT PERSON OR ORGANIZATION Liberty, MO; Community Develop.		5. OTHER NAME(S)	
10. SITE () STRUCTURE () BUILDING (X) OBJECT ()		27. OTHER SURVEYS IN WHICH INCLUDED			
11. ON NATIONAL REGISTER? YES () NO (X)		36. CHANGES (EXPLAIN IN NO. 42) ADDITION () ALTERED (X) MOVED ()			
12. IS IT ELIGIBLE? YES () NO (X)		37. CONDITION INTERIOR unknown EXTERIOR poor			
13. PART OF ESTAB. HIST. DISTRICT? YES () NO (X)		38. PRESERVATION UNDERWAY? YES () NO (X)			
14. DISTRICT POTENTIAL? YES () NO ()		39. ENDANGERED? BY WHAT? YES (X) NO () neglect			
15. NAME OF ESTABLISHED DISTRICT		40. VISIBLE FROM PUBLIC ROAD? YES (X) NO ()			
		41. DISTANCE FROM AND FRONTAGE ON ROAD 15' N. Water			
42. FURTHER DESCRIPTION OF IMPORTANT FEATURES A modest building with minimal fenestration. Windows have simple entablature surrounds. Closed porch located at west or main elevation. Secondary entrance, south elevation. Single stack, straddle ridge brick chimney. Asbestos siding altered structure.				PHOTO MUST BE PROVIDED	
43. HISTORY AND SIGNIFICANCE Altered over the years, this structure is one of the traditional folk housing styles that spread to the midwest at the turn of the century.					
44. DESCRIPTION OF ENVIRONMENT AND OUTBUILDINGS Located in residential area composed of similar vernacular and California-type structures.				6. TOWNSHIP RANGE	
45. SOURCES OF INFORMATION Abstract Records #4, Clay County Title Company					
46. PREPARED BY C. Millstein/P. Glenn				SECTION	
47. ORGANIZATION Liberty-Community Dev.					
48. DATE Dec 85					
49. REVISION DATE(S)					
RETURN THIS FORM WHEN COMPLETED TO: OFFICE OF HISTORIC PRESERVATION P.O. BOX 176 JEFFERSON CITY, MISSOURI 65102 PH 314-751-4006					
IF ADDITIONAL SPACE IS NEEDED, ATTACH SEPARATE SHEET(S) TO THIS FORM					



MISSOURI OFFICE OF HISTORIC PRESERVATION

ARCHITECTURAL/HISTORIC INVENTORY SURVEY FORM

CLAS003 -245

1. NO. Roll I #1A		4. PRESENT LOCAL NAME(S) OR DESIGNATION(S) 434 N. Water Street		1. NO. Roll I #1A
2. COUNTY Clay		5. OTHER NAME(S)		
3. LOCATION OF NEGATIVES Liberty City Hall-Comm. Dev.				4. PRESENT LOCAL NAME(S) OR DESIGNATION(S) 434 N. Water Street
6. SPECIFIC LEGAL LOCATION TOWNSHIP _____ RANGE _____ SECTION _____ IF CITY OR TOWN, STREET ADDRESS		16. THEMATIC CATEGORY Architecture		
7. CITY OR TOWN IF RURAL, VICINITY Liberty, Missouri		17. DATE(S) OR PERIOD c. 1899		29. BASEMENT? YES (X) NO ()
8. DESCRIPTION OF LOCATION 434 N. WATER ST.		18. STYLE OR DESIGN hall and parlor family		
9. COORDINATES LAT _____ LONG _____		19. ARCHITECT OR ENGINEER unknown		31. WALL CONSTRUCTION frame
10. SITE () BUILDING (X) STRUCTURE () OBJECT ()		20. CONTRACTOR OR BUILDER unknown		
11. ON NATIONAL REGISTER? YES () NO (X)		21. ORIGINAL USE, IF APPARENT residence		33. NO. OF BAYS FRONT 5 SIDE 3
12. IS IT ELIGIBLE? YES () NO (X)		22. PRESENT USE residence		
13. PART OF ESTAB. HIST. DISTRICT? YES () NO (X)		23. OWNERSHIP PUBLIC () PRIVATE (X)		35. PLAN SHAPE rectangular
14. DISTRICT POTENTIAL? YES () NO ()		24. OWNER'S NAME AND ADDRESS IF KNOWN E.B. and Frederick L. Cathy		
15. NAME OF ESTABLISHED DISTRICT		25. OPEN TO PUBLIC? YES () NO (X)		37. CONDITION INTERIOR _____ EXTERIOR fair
42. FURTHER DESCRIPTION OF IMPORTANT FEATURES A modest with minimal fenestration. A metal corrugated porch, with wrought-iron railing has been added, west elevation. Two brick chimneys: one saddle ridge, one west slope. Asbestos siding has been added to portions of this structure.		26. LOCAL CONTACT PERSON OR ORGANIZATION Liberty, MO; Community Develop.		
43. HISTORY AND SIGNIFICANCE Altered over the years, this structure is one of the traditional folk housing styles that spread to the midwest at the turn of the century. Fannie Block to Horatio Sunrall, jr., 1899.		27. OTHER SURVEYS IN WHICH INCLUDED		39. ENDANGERED? BY WHAT? YES () NO (X)
44. DESCRIPTION OF ENVIRONMENT AND OUTBUILDINGS Located on a secondary road to the west of N. Water in a residential area composed of similar bungalow-type structures. Chain-link fence surrounds property.		45. SOURCES OF INFORMATION City of Liberty Water Permit #8-0140, 10/21/18 Abstract Records #4, Clay County Title Company		
46. PREPARED BY C. Millstein/P. Glenn		47. ORGANIZATION Liberty-Community Dev.		41. DISTANCE FROM AND FRONTAGE ON ROAD 25' N. Water
48. DATE Dec 85		49. REVISION DATE(S)		
RETURN THIS FORM WHEN COMPLETED TO: OFFICE OF HISTORIC PRESERVATION P.O. BOX 176 JEFFERSON CITY, MISSOURI 65102 PH 314-751-4096				6. TOWNSHIP
IF ADDITIONAL SPACE IS NEEDED, ATTACH SEPARATE SHEET(S) TO THIS FORM				
				SECTION



MISSOURI OFFICE OF HISTORIC PRESERVATION

ARCHITECTURAL/HISTORIC INVENTORY SURVEY FORM

CLAS003-246

1. NO. Roll II #7		4. PRESENT LOCAL NAME(S) OR DESIGNATION(S) 442 N. Water Street		Roll II #7	
2. COUNTY Clay		5. OTHER NAME(S)			2. COUNTY Clay
3. LOCATION OF NEGATIVES		Liberty City Hall-Comm. Dev.			
6. SPECIFIC LEGAL LOCATION TOWNSHIP _____ RANGE _____ SECTION _____ IF CITY OR TOWN, STREET ADDRESS		16. THEMATIC CATEGORY Architecture		4. PRESENT LOCAL NAME(S) OR DESIGNATION(S) 442 N. Water Street	
7. CITY OR TOWN IF RURAL, VICINITY Liberty, Missouri		17. DATE(S) OR PERIOD between 1925 and 1928.			
8. DESCRIPTION OF LOCATION <div style="border: 1px solid black; padding: 5px; display: inline-block;"> <p>↑ N</p> <p>442</p> <p>N. WATER ST.</p> </div>		18. STYLE OR DESIGN California Bungalow		5. OTHER NAME(S)	
		19. ARCHITECT OR ENGINEER unknown			
		20. CONTRACTOR OR BUILDER unknown			
		21. ORIGINAL USE, IF APPARENT residence			
9. COORDINATES LAT _____ LONG _____		22. PRESENT USE residence		6. TOWNSHIP RANGE	
10. SITE () BUILDING (X) STRUCTURE () OBJECT ()		23. OWNERSHIP PUBLIC () PRIVATE (X)			
11. ON NATIONAL REGISTER? YES () NO (X)		24. OWNER'S NAME AND ADDRESS IF KNOWN Cordia and Luther Griggs			
12. IS IT ELIGIBLE? YES () NO (X)		25. OPEN TO PUBLIC? YES () NO (X)			
13. PART OF ESTAB. HIST. DISTRICT? YES () NO (X)		26. LOCAL CONTACT PERSON OR ORGANIZATION Liberty, MO; Community Develop.		SECTION	
14. DISTRICT POTENTIAL? YES () NO (X)		27. OTHER SURVEYS IN WHICH INCLUDED			
15. NAME OF ESTABLISHED DISTRICT		28. NO. OF STORIES 1			
		29. BASEMENT? YES (X) NO () full			
		30. FOUNDATION MATERIAL cement block		7. TOWNSHIP RANGE	
		31. WALL CONSTRUCTION frame			
		32. ROOF TYPE AND MATERIAL gable/asphalt shingle			
		33. NO. OF BAYS FRONT 3 SIDE 3			
		34. WALL TREATMENT synthetic weatherboard		8. TOWNSHIP RANGE	
		35. PLAN SHAPE rectangular			
		36. CHANGES (EXPLAIN IN NO. 42) ADDITION () ALTERED (X) MOVED ()			
		37. CONDITION INTERIOR unknown EXTERIOR fair			
		38. PRESERVATION UNDERWAY? YES () NO (X)		9. TOWNSHIP RANGE	
		39. ENDANGERED? BY WHAT? YES () NO (X)			
		40. VISIBLE FROM PUBLIC ROAD? YES (X) NO ()			
		41. DISTANCE FROM AND FRONTAGE ON ROAD 45' from N. Water St.			
42. FURTHER DESCRIPTION OF IMPORTANT FEATURES Characteristically small in scale with addition of "colonialized" shutters and weatherboard siding. Ample fenestration with picture window with sidelights in principal facade.				PHOTO MUST BE PROVIDED	
43. HISTORY AND SIGNIFICANCE This modest, economical house is characteristic of the bungalow style popular in America from 1900 through the 1930's.					
44. DESCRIPTION OF ENVIRONMENT AND OUTBUILDINGS Set apart from principal thoroughfare below road level. Approached by frontage road to south. In neighborhood of similar California Bungalows.				10. TOWNSHIP RANGE	
45. SOURCES OF INFORMATION Abstract Record #4, Clay County Title Company Laura Robinson.					
46. PREPARED BY C. Millstein/P. Glenn				11. TOWNSHIP RANGE	
47. ORGANIZATION Liberty-Community Dev.					
48. DATE Dec 85				12. TOWNSHIP RANGE	
49. REVISION DATE(S)					
RETURN THIS FORM WHEN COMPLETED TO: OFFICE OF HISTORIC PRESERVATION P.O. BOX 176 JEFFERSON CITY, MISSOURI 65102					
IF ADDITIONAL SPACE IS NEEDED, ATTACH SEPARATE SHEET(S) TO THIS FORM					



MISSOURI OFFICE OF HISTORIC PRESERVATION

ARCHITECTURAL/HISTORIC INVENTORY SURVEY FORM

CLAS002-247

1. NO. Roll II #9		4. PRESENT LOCAL NAME(S) OR DESIGNATION(S) 446 N. Water Street		1. NO. Roll II #9	
2. COUNTY Clay		5. OTHER NAME(S)			2. COUNTY Clay
3. LOCATION OF NEGATIVES Liberty City Hall-Comm. Dev.					
6. SPECIFIC LEGAL LOCATION TOWNSHIP _____ RANGE _____ SECTION _____ IF CITY OR TOWN, STREET ADDRESS		16. THEMATIC CATEGORY Architecture		4. PRESENT LOCAL NAME(S) OR DESIGNATION(S) 446 N. Water Street	
7. CITY OR TOWN IF RURAL, VICINITY Liberty, Missouri		17. DATE(S) OR PERIOD c. 1901-1903			
8. DESCRIPTION OF LOCATION 446 N. WATER ST.		18. STYLE OR DESIGN hall and parlor family			
		19. ARCHITECT OR ENGINEER unknown			
		20. CONTRACTOR OR BUILDER unknown			
		21. ORIGINAL USE, IF APPARENT residence			
9. COORDINATES LAT _____ LONG _____		22. PRESENT USE residence			5. OTHER NAME(S)
10. SITE () STRUCTURE () BUILDING (X) OBJECT ()		23. OWNERSHIP PUBLIC () PRIVATE (X)			
11. ON NATIONAL REGISTER? YES () NO (X)		24. OWNER'S NAME AND ADDRESS IF KNOWN Robert and Louise Pearley			
12. IS IT ELIGIBLE? YES () NO (X)		25. OPEN TO PUBLIC? YES () NO (X)			
13. PART OF ESTAB. HIST. DISTRICT? YES () NO (X)		26. LOCAL CONTACT PERSON OR ORGANIZATION Liberty, MO; Community Develop.			
14. DISTRICT POTENTIAL? YES () NO ()		27. OTHER SURVEYS IN WHICH INCLUDED			
15. NAME OF ESTABLISHED DISTRICT		28. NO. OF STORIES 1			
		29. BASEMENT? YES () NO ()			
		30. FOUNDATION MATERIAL cement block			
		31. WALL CONSTRUCTION frame			
		32. ROOF TYPE AND MATERIAL gable/asphalt shingle			
		33. NO. OF BAYS FRONT 4 SIDE 1			
		34. WALL TREATMENT weatherboard			
		35. PLAN SHAPE rectangular			
		36. CHANGES (EXPLAIN IN NO. 42) ADDITION () ALTERED (X) MOVED ()			
		37. CONDITION INTERIOR unknown EXTERIOR fair			
		38. PRESERVATION UNDERWAY? YES () NO (X)			
		39. ENDANGERED? BY WHAT? YES () NO (X)			
		40. VISIBLE FROM PUBLIC ROAD? YES (X) NO ()			
		41. DISTANCE FROM AND FRONTAGE ON ROAD 30' N. Water			
42. FURTHER DESCRIPTION OF IMPORTANT FEATURES Addition of porch with shed roof to principal west façade. Modest residence fenestrated by large, double-hung sash-type windows with plain wood moldings.				6. TOWNSHIP	
43. HISTORY AND SIGNIFICANCE This modest, economical house is characteristic of the hall-and-parlor type residence popular in America from the late 19th century to the second decade of the 20th century.					
44. DESCRIPTION OF ENVIRONMENT AND OUTBUILDINGS Set apart from principal thoroughfare below road level. Approached by frontage road to south. In neighborhood of similar folk housing stock.				RANGE	
45. SOURCES OF INFORMATION Abstract Record #4, Clay County Title Company					
46. PREPARED BY C. Millstein/P. Glenn				SECTION	
47. ORGANIZATION Liberty-Community Dev.					
48. DATE Dec 85					
49. REVISION DATE(S)					

RETURN THIS FORM WHEN COMPLETED TO: OFFICE OF HISTORIC PRESERVATION
P.O. BOX 176
JEFFERSON CITY, MISSOURI 65102
OR 314-751-4006

IF ADDITIONAL SPACE IS NEEDED, ATTACH SEPARATE SHEET(S) TO THIS FORM



MISSOURI OFFICE OF HISTORIC PRESERVATION

ARCHITECTURAL/HISTORIC INVENTORY SURVEY FORM

CLAS003-248

1. NO. Roll II #11		4. PRESENT LOCAL NAME(S) OR DESIGNATION(S) 452 N. Water Street		1. NO. Roll II #11
2. COUNTY Clay		5. OTHER NAME(S)		
3. LOCATION OF NEGATIVES Liberty City Hall-Comm. Dev.				4. PRESENT LOCAL NAME(S) OR DESIGNATION(S) 452 N. Water Street
6. SPECIFIC LEGAL LOCATION TOWNSHIP _____ RANGE _____ SECTION _____ IF CITY OR TOWN, STREET ADDRESS		16. THEMATIC CATEGORY Architecture		
7. CITY OR TOWN IF RURAL, VICINITY Liberty, Missouri		17. DATE(S) OR PERIOD c. 1887		29. BASEMENT? YES (X) full NO ()
8. DESCRIPTION OF LOCATION A N 452 N. WATER ST.		18. STYLE OR DESIGN Double Cottage		
		19. ARCHITECT OR ENGINEER unknown		31. WALL CONSTRUCTION frame
		20. CONTRACTOR OR BUILDER unknown		
		21. ORIGINAL USE, IF APPARENT residence		33. NO. OF BAYS FRONT 4 SIDE 3
		22. PRESENT USE residence		
9. COORDINATES UTM LAT _____ LONG _____		23. OWNERSHIP PUBLIC () PRIVATE (X)		35. PLAN SHAPE rectangular
10. SITE () BUILDING (X) STRUCTURE () OBJECT ()		24. OWNER'S NAME AND ADDRESS IF KNOWN Michael and Jill Banks, 601 Arthur		
11. ON NATIONAL REGISTER? YES () NO (X)		25. OPEN TO PUBLIC? YES () NO (X)		37. CONDITION INTERIOR unknown EXTERIOR fair
12. IS IT ELIGIBLE? YES () NO ()		26. LOCAL CONTACT PERSON OR ORGANIZATION Liberty, MO; Community Develop.		
13. PART OF ESTAB. HIST. DISTRICT? YES () NO (X)		27. OTHER SURVEYS IN WHICH INCLUDED		39. ENDANGERED? BY WHAT? YES () NO (X)
14. DISTRICT POTENTIAL? YES () NO ()				
15. NAME OF ESTABLISHED DISTRICT				41. DISTANCE FROM AND FRONTAGE ON ROAD 30' from N. Water St.
42. FURTHER DESCRIPTION OF IMPORTANT FEATURES Addition of shed roof supported by wrought iron columns on principal west facade. Large double-hung sash windows with single entablature surrounds fenestrate the modest residence.				
43. HISTORY AND SIGNIFICANCE Originally built near the end of the nineteenth century, this small cottage had been updated and modernized with the times. The facade has been altered considerably to accommodate the popular bungalow style of the 1920's and 1930's. Walter Groom to Thomas French for \$250.00, c. 1887.				6. TOWNSHIP
44. DESCRIPTION OF ENVIRONMENT AND OUTBUILDINGS Set apart from the principal thoroughfare below road level. Approached by frontage road to south. In neighborhood of California Bungalows.				
45. SOURCES OF INFORMATION Abstract Record #4, Clay County Title Company				SECTION
46. PREPARED BY C. Millstein/P. Glenn				
47. ORGANIZATION Liberty-Community Dev.				
48. DATE Dec 85				
49. REVISION DATE(S)				

RETURN THIS FORM WHEN COMPLETED TO: OFFICE OF HISTORIC PRESERVATION
P.O. BOX 176
JEFFERSON CITY, MISSOURI 65102

IF ADDITIONAL SPACE IS NEEDED, ATTACH
SEPARATE SHEET(S) TO THIS FORM



MISSOURI OFFICE OF HISTORIC PRESERVATION

ARCHITECTURAL/HISTORIC INVENTORY SURVEY FORM

CLAS003-249

1. NO. Roll II #13		4. PRESENT LOCAL NAME(S) OR DESIGNATION(S) vacant lot north of 452 N. Water Street Lot #32		1. NO. Roll II #13
2. COUNTY Clay		5. OTHER NAME(S)		
3. LOCATION OF NEGATIVES Liberty City Hall-Comm. Dev.				2. COUNTY Clay
6. SPECIFIC LEGAL LOCATION TOWNSHIP _____ RANGE _____ SECTION _____ IF CITY OR TOWN, STREET ADDRESS		16. THEMATIC CATEGORY		
7. CITY OR TOWN IF RURAL, VICINITY Liberty, Missouri		17. DATE(S) OR PERIOD		4. PRESENT LOCAL NAME(S) OR DESIGNATION(S) vacant lot north of 452 N. Water St.
8. DESCRIPTION OF LOCATION <div style="display: flex; align-items: center;"> <div style="border: 1px solid black; padding: 5px; margin-right: 5px;">LOT # 32</div> <div style="border: 1px solid black; padding: 5px; writing-mode: vertical-rl; transform: rotate(180deg);">N. WATER ST.</div> </div>		18. STYLE OR DESIGN		
9. COORDINATES LAT _____ LONG _____ UTM _____		19. ARCHITECT OR ENGINEER		5. OTHER NAME(S)
		20. CONTRACTOR OR BUILDER		
		21. ORIGINAL USE, IF APPARENT		
		22. PRESENT USE		
10. SITE (<input checked="" type="checkbox"/>) STRUCTURE () BUILDING () OBJECT ()		23. OWNERSHIP PUBLIC () PRIVATE (<input checked="" type="checkbox"/>)		6. TOWNSHIP
11. ON NATIONAL REGISTER? YES () NO (<input checked="" type="checkbox"/>)		24. OWNER'S NAME AND ADDRESS IF KNOWN City of Liberty		
12. IS IT ELIGIBLE? YES () NO ()		25. OPEN TO PUBLIC? YES () NO ()		
13. PART OF ESTAB. HIST. DISTRICT? YES () NO (<input checked="" type="checkbox"/>)		26. LOCAL CONTACT PERSON OR ORGANIZATION Liberty, MO; Community Develop.		
14. DISTRICT POTENTIAL? YES () NO ()		27. OTHER SURVEYS IN WHICH INCLUDED		RANGE
15. NAME OF ESTABLISHED DISTRICT		28. NO. OF STORIES		
42. FURTHER DESCRIPTION OF IMPORTANT FEATURES		29. BASEMENT? YES () NO ()		
43. HISTORY AND SIGNIFICANCE		30. FOUNDATION MATERIAL		
44. DESCRIPTION OF ENVIRONMENT AND OUTBUILDINGS		31. WALL CONSTRUCTION		SECTION
45. SOURCES OF INFORMATION		32. ROOF TYPE AND MATERIAL		
		33. NO. OF BAYS FRONT SIDE		
		34. WALL TREATMENT		
		35. PLAN SHAPE		PHOTO MUST BE PROVIDED
		36. CHANGES (EXPLAIN IN NO. 42) ADDITION () ALTERED () MOVED ()		
		37. CONDITION INTERIOR EXTERIOR		
		38. PRESERVATION UNDERWAY? YES () NO ()		
		39. ENDANGERED? BY WHAT? YES () NO ()		46. PREPARED BY C. Millstein/P. Glenn
		40. VISIBLE FROM PUBLIC ROAD? YES (<input checked="" type="checkbox"/>) NO ()		
		41. DISTANCE FROM AND FRONTAGE ON ROAD		
		47. ORGANIZATION Liberty-Community Dev.		
RETURN THIS FORM WHEN COMPLETED TO: OFFICE OF HISTORIC PRESERVATION P.O. BOX 176 JEFFERSON CITY, MISSOURI 65102		48. DATE Dec 85		49. REVISION DATE(S)

IF ADDITIONAL SPACE IS NEEDED, ATTACH SEPARATE SHEET(S) TO THIS FORM



MISSOURI OFFICE OF HISTORIC PRESERVATION

ARCHITECTURAL/HISTORIC INVENTORY SURVEY FORM

CLAS003-250

1. NO. Roll II #27		4. PRESENT LOCAL NAME(S) OR DESIGNATION(S) 455 N. Water Street		1. NO. Roll II #27	
2. COUNTY Clay		5. OTHER NAME(S)			2. COUNTY Clay
3. LOCATION OF NEGATIVES		Liberty City Hall-Comm. Dev.			
6. SPECIFIC LEGAL LOCATION TOWNSHIP _____ RANGE _____ SECTION _____ IF CITY OR TOWN, STREET ADDRESS		16. THEMATIC CATEGORY Architecture		28. NO. OF STORIES 2	
7. CITY OR TOWN IF RURAL, VICINITY Liberty, Missouri		17. DATE(S) OR PERIOD c. 1900.		29. BASEMENT? YES () NO (X)	
8. DESCRIPTION OF LOCATION <div style="display: flex; align-items: center;"> <div style="writing-mode: vertical-rl; transform: rotate(180deg); border: 1px solid black; padding: 2px; margin-right: 5px;">N. WATER ST.</div> <div style="border: 1px solid black; padding: 5px; flex-grow: 1;"> DONITHAN ST. 455 </div> </div>		18. STYLE OR DESIGN Barn		30. FOUNDATION MATERIAL stone	
		19. ARCHITECT OR ENGINEER unknown		31. WALL CONSTRUCTION frame	
		20. CONTRACTOR OR BUILDER unknown		32. ROOF TYPE AND MATERIAL gambrel-asphalt shingle	
		21. ORIGINAL USE, IF APPARENT barn		33. NO. OF BAYS FRONT 2 SIDE 2	
9. COORDINATES LAT _____ LONG _____		22. PRESENT USE residence		34. WALL TREATMENT wood shiplap/weatherboard	
10. SITE () BUILDING (X) STRUCTURE () OBJECT ()		23. OWNERSHIP PUBLIC () PRIVATE (X)		35. PLAN SHAPE rectangle	
11. ON NATIONAL REGISTER? YES () NO (X)		24. OWNER'S NAME AND ADDRESS IF KNOWN		36. CHANGES (EXPLAIN IN NO. 42) ADDITION () ALTERED (X) MOVED ()	
12. IS IT ELIGIBLE? YES () NO ()		25. OPEN TO PUBLIC? YES () NO (X)		37. CONDITION INTERIOR unknown EXTERIOR fair	
13. PART OF ESTAB. HIST. DISTRICT? YES () NO (X)		26. LOCAL CONTACT PERSON OR ORGANIZATION Liberty, MO; Community Develop.		38. PRESERVATION UNDERWAY? YES () NO (X)	
14. DISTRICT POTENTIAL? YES () NO ()		27. OTHER SURVEYS IN WHICH INCLUDED		39. ENDANGERED? BY WHAT? YES () NO (X)	
15. NAME OF ESTABLISHED DISTRICT				40. VISIBLE FROM PUBLIC ROAD? YES (X) NO ()	
				41. DISTANCE FROM AND FRONTAGE ON ROAD 15' from N. Water St.	
42. FURTHER DESCRIPTION OF IMPORTANT FEATURES Conversion of barn into residence. Addition of single flight of wooden stairs ascending, in central west facade, to second story door set within gambrel roofed dormer. Sliding single leaf barn door in northeast corner of north facade. Double hung sash windows have simple wooden surrounds. Dutch doors (2) on south facade.				5. OTHER NAME(S)	
43. HISTORY AND SIGNIFICANCE This barn is apparently the only structure remaining from a larger complex built near the turn of the century.					
44. DESCRIPTION OF ENVIRONMENT AND OUTBUILDINGS Surrounded by residential architecture on all four facades. Ship-lap shed to northeast with shed roof serves as a storage area.				6. TOWNSHIP	
45. SOURCES OF INFORMATION Abstract Record #4, Clay County Title Company					
46. PREPARED BY C. Millstein/P. Glenn				7. RANGE	
47. ORGANIZATION Liberty-Community Dev.					
48. DATE Dec 85				SECTION	
49. REVISION DATE(S)					

RETURN THIS FORM WHEN COMPLETED TO: OFFICE OF HISTORIC PRESERVATION
P.O. BOX 176
JEFFERSON CITY, MISSOURI 65102

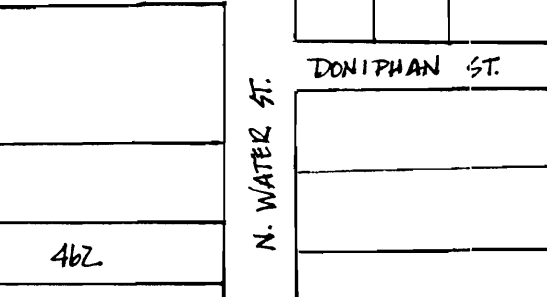

IF ADDITIONAL SPACE IS NEEDED, ATTACH SEPARATE SHEET(S) TO THIS FORM



MISSOURI OFFICE OF HISTORIC PRESERVATION

ARCHITECTURAL/HISTORIC INVENTORY SURVEY FORM

CLAS003-251

1. NO. Roll II #15		4. PRESENT LOCAL NAME(S) OR DESIGNATION(S) 462 N. Water Street		1. NO. Roll II #15
2. COUNTY Clay		5. OTHER NAME(S)		
3. LOCATION OF NEGATIVES Liberty City Hall-Comm. Dev.				2. COUNTY Clay
6. SPECIFIC LEGAL LOCATION TOWNSHIP _____ RANGE _____ SECTION _____ IF CITY OR TOWN, STREET ADDRESS		16. THEMATIC CATEGORY Architecture		
7. CITY OR TOWN IF RURAL, VICINITY Liberty, Missouri		17. DATE(S) OR PERIOD c. 1869		4. PRESENT LOCAL NAME(S) OR DESIGNATION(S) 462 N. Water Street
8. DESCRIPTION OF LOCATION		18. STYLE OR DESIGN gable-front-and-wing-family		
		19. ARCHITECT OR ENGINEER unknown		5. OTHER NAME(S)
		20. CONTRACTOR OR BUILDER unknown		
		21. ORIGINAL USE, IF APPARENT residence		
		22. PRESENT USE residence		
9. COORDINATES UTM LAT _____ LONG _____		23. OWNERSHIP PUBLIC () PRIVATE (X)		6. TOWNSHIP
10. SITE () BUILDING (X) STRUCTURE () OBJECT ()		24. OWNER'S NAME AND ADDRESS IF KNOWN Thomas J. and Cheryl Lynn Brown		
11. ON NATIONAL REGISTER? YES () NO (X)		25. OPEN TO PUBLIC? YES () NO (X)		7. RANGE
12. IS IT ELIGIBLE? YES () NO (X)		26. LOCAL CONTACT PERSON OR ORGANIZATION Liberty, MO; Community Develop.		
13. PART OF ESTAB. HIST. DISTRICT? YES () NO (X)		27. OTHER SURVEYS IN WHICH INCLUDED		SECTION
14. DISTRICT POTENTIAL? YES () NO ()				
15. NAME OF ESTABLISHED DISTRICT		28. NO. OF STORIES 1		
		29. BASEMENT? YES (X) NO ()		
		30. FOUNDATION MATERIAL stone		
		31. WALL CONSTRUCTION frame		
		32. ROOF TYPE AND MATERIAL gable/asphalt shingle		
		33. NO. OF BAYS FRONT 3 SIDE 3		
		34. WALL TREATMENT asbestos siding		
		35. PLAN SHAPE "L"		
		36. CHANGES (EXPLAIN IN NO. 42) ADDITION () ALTERED (X) MOVED ()		
		37. CONDITION INTERIOR unknown EXTERIOR poor		
		38. PRESERVATION UNDERWAY? YES () NO (X)		
		39. ENDANGERED? BY WHAT? YES () NO (X)		
		40. VISIBLE FROM PUBLIC ROAD? YES (X) NO ()		
		41. DISTANCE FROM AND FRONTAGE ON ROAD 30' from N. Water St.		
42. FURTHER DESCRIPTION OF IMPORTANT FEATURES Addition of "L-shaped", screened-in front porch on west facade; as well as screened-in porch on southwest corner of south facade. Large double-hung sash windows with simple entablature surrounds. Straddle ridge/chimney located offset right and rear slope chimney to west.				
43. HISTORY AND SIGNIFICANCE Originally built near the end of the nineteenth century, this small cottage had been updated and modernized with the times. The facade has been altered considerable to accommodate the popular bungalow style of the 1920's and 1930's. A.A. and William Dougherty to Gordon Raymond I. Bland c. 1869, for \$333.				
44. DESCRIPTION OF ENVIRONMENT AND OUTBUILDINGS Set apart from principal thoroughfare below road level. Gravel driveway to north. In neighborhood of similar California Bungalows.				
45. SOURCES OF INFORMATION Abstract Record #4, Clay County Title Company		46. PREPARED BY C. Millstein/P. Glenn		
RETURN THIS FORM WHEN COMPLETED TO: OFFICE OF HISTORIC PRESERVATION P.O. BOX 176 JEFFERSON CITY, MISSOURI 65102		47. ORGANIZATION Liberty-Community Dev.		
IF ADDITIONAL SPACE IS NEEDED, ATTACH SEPARATE SHEET(S) TO THIS FORM		48. DATE Dec 85		
		49. REVISION DATE(S)		



MISSOURI OFFICE OF HISTORIC PRESERVATION

ARCHITECTURAL/HISTORIC INVENTORY SURVEY FORM

CLAS003-252

1. NO. Roll II #17		4. PRESENT LOCAL NAME(S) OR DESIGNATION(S) 502 N. Water Street		1. NO. Roll II #17
2. COUNTY Clay		5. OTHER NAME(S)		
3. LOCATION OF NEGATIVES Liberty City Hall-Comm. Dev.		Garrison Recreation Center		2. COUNTY Clay
6. SPECIFIC LEGAL LOCATION TOWNSHIP _____ RANGE _____ SECTION _____ IF CITY OR TOWN, STREET ADDRESS		16. THEMATIC CATEGORY Architecture		
7. CITY OR TOWN IF RURAL, VICINITY Liberty, Missouri		17. DATE(S) OR PERIOD c. 1911 with later additions		4. PRESENT LOCAL NAME(S) OR DESIGNATION(S) 502 N. Water Street
8. DESCRIPTION OF LOCATION 502 DONIPHAN ST. N. WATER ST.		18. STYLE OR DESIGN vernacular		
9. COORDINATES LAT _____ LONG _____		19. ARCHITECT OR ENGINEER unknown		5. OTHER NAME(S) Garrison Rec. Center
10. SITE () STRUCTURE () BUILDING (X) OBJECT ()		20. CONTRACTOR OR BUILDER unknown		
11. ON NATIONAL REGISTER? YES () NO (X)		21. ORIGINAL USE, IF APPARENT School		6. TOWNSHIP
12. IS IT ELIGIBLE? YES () NO (X)		22. PRESENT USE community center		
13. PART OF ESTAB. HIST. DISTRICT? YES () NO (X)		23. OWNERSHIP PUBLIC () PRIVATE (X)		RANGE
14. DISTRICT POTENTIAL? YES () NO ()		24. OWNER'S NAME AND ADDRESS IF KNOWN Liberty School District		
15. NAME OF ESTABLISHED DISTRICT		25. OPEN TO PUBLIC? YES (X) NO ()		SECTION
42. FURTHER DESCRIPTION OF IMPORTANT FEATURES A simple brick facade accented by corbeled parapet immediately below roof line. Rectangular single-sash windows with stone lug sills. Principal entrance sheltered by wooden canopy. Rear of property is apparently newer construction having solid brick walls without fenestration.		26. LOCAL CONTACT PERSON OR ORGANIZATION Liberty, MO; Community Develop.		
43. HISTORY AND SIGNIFICANCE Named by Professor Gay for William Lloyd Garrison, famous American Abolitionist and member of President Lincoln's cabinet. From 1880 black children attended the school (original structure burned in 1911, then a new school was built). Now a community center.		27. OTHER SURVEYS IN WHICH INCLUDED		
44. DESCRIPTION OF ENVIRONMENT AND OUTBUILDINGS Surface parking lot west with drive along north and south elevation.		28. NO. OF STORIES 2		
45. SOURCES OF INFORMATION Liberty Sun, Volume 12, #50, July 30, 1981. The Heritage of Liberty: A Commemorative History of Missouri. Don*		29. BASEMENT? YES (X) NO () full		
RETURN THIS FORM WHEN COMPLETED TO: OFFICE OF HISTORIC PRESERVATION *M. Jackson (Liberty: RC Printing S. Co. P.O. BOX 176 JEFFERSON CITY, MISSOURI 65102		30. FOUNDATION MATERIAL stone		
		31. WALL CONSTRUCTION masonry		
		32. ROOF TYPE AND MATERIAL flat/tar roof		
		33. NO. OF BAYS FRONT 3 SIDE 3		
		34. WALL TREATMENT brick: stretcher & flemish bond		
		35. PLAN SHAPE irregular		
		36. CHANGES (EXPLAIN IN NO. 42) ADDITION (X) ALTERED () MOVED ()		
		37. CONDITION INTERIOR unknown EXTERIOR good		
		38. PRESERVATION UNDERWAY? YES () NO (X)		
		39. ENDANGERED? BY WHAT? YES () NO (X)		
		40. VISIBLE FROM PUBLIC ROAD? YES (X) NO ()		
		41. DISTANCE FROM AND FRONTAGE ON ROAD 100' from N. Water St.		
		PHOTO MUST BE PROVIDED		



GARRISON

MISSOURI OFFICE OF HISTORIC PRESERVATION

ARCHITECTURAL/HISTORIC INVENTORY SURVEY FORM

CLAS-003-252

1. NO. Roll II #19		4. PRESENT LOCAL NAME(S) OR DESIGNATION(S) 520 N. Water Street		1. NO. Roll II #19
2. COUNTY Clay		5. OTHER NAME(S)		
3. LOCATION OF NEGATIVES Liberty City Hall-Comm. Dev.				4. PRESENT LOCAL NAME(S) OR DESIGNATION(S) 520 N. Water Street
6. SPECIFIC LEGAL LOCATION TOWNSHIP _____ RANGE _____ SECTION _____ IF CITY OR TOWN, STREET ADDRESS		16. THEMATIC CATEGORY Architecture		
7. CITY OR TOWN IF RURAL, VICINITY Liberty, Missouri		17. DATE(S) OR PERIOD between 1894 and 1908.		29. BASEMENT? YES (X) full NO ()
8. DESCRIPTION OF LOCATION N. WATER ST. DONIPHAN ST. 520		18. STYLE OR DESIGN bungalow/ modified gable -front and wing		
		19. ARCHITECT OR ENGINEER unknown		31. WALL CONSTRUCTION frame
		20. CONTRACTOR OR BUILDER unknown		
		21. ORIGINAL USE, IF APPARENT residence		33. NO. OF BAYS FRONT 6 SIDE 3
		22. PRESENT USE residence		
		23. OWNERSHIP PUBLIC () PRIVATE (X)		35. PLAN SHAPE irregular
		24. OWNER'S NAME AND ADDRESS IF KNOWN		
		25. OPEN TO PUBLIC? YES () NO (X)		37. CONDITION INTERIOR unknown EXTERIOR poor
		26. LOCAL CONTACT PERSON OR ORGANIZATION Liberty, MO; Community Develop.		
		27. OTHER SURVEYS IN WHICH INCLUDED		39. ENDANGERED? BY WHAT? YES () NO (X)
9. COORDINATES UTM LAT _____ LONG _____				
10. SITE () BUILDING (X) STRUCTURE () OBJECT ()				41. DISTANCE FROM AND FRONTAGE ON ROAD 45' from N. Market St.
11. ON NATIONAL REGISTER? YES () NO (X)		12. IS IT ELIGIBLE? YES () NO ()		
13. PART OF ESTAB. HIST. DISTRICT? YES () NO (X)		14. DISTRICT POTENTIAL? YES () NO ()		6. TOWNSHIP
15. NAME OF ESTABLISHED DISTRICT				
42. FURTHER DESCRIPTION OF IMPORTANT FEATURES Addition of a sun porch on southeast corner of south facade; and lean-to with shed roof to north. Low hip roof with broad eaves covers modest, originally L-shaped, structure. There is an offset brick, straddle ridge chimney. Large double-hung sash windows with simple entablature surrounds fenestrate the house.				SECTION
43. HISTORY AND SIGNIFICANCE Built near the turn of the century, this small bungalow has been updated, expanded and modernized with the times. The facade has been altered to accomodate the popular bungalow style of the 1920's and 1930's.				
44. DESCRIPTION OF ENVIRONMENT AND OUTBUILDINGS Situatd at northern end of Water Street on corner lot. Shed with gable roof in backyard to west. Unpaved driveway passes in front of house to east.				
45. SOURCES OF INFORMATION City of Liberty Water Permit #8-0188 August 26, 1924 Tom Morrison.				
RETURN THIS FORM WHEN COMPLETED TO: OFFICE OF HISTORIC PRESERVATION P.O. BOX 176 JEFFERSON CITY, MISSOURI 65102 PH. 314-751-4096				
IF ADDITIONAL SPACE IS NEEDED, ATTACH SEPARATE SHEET(S) TO THIS FORM				
46. PREPARED BY C. Millstein/P. Glenn				
47. ORGANIZATION Liberty-Community Dev.				
48. DATE Dec 85				
49. REVISION DATE(S)				





MISSOURI OFFICE OF HISTORIC PRESERVATION

ARCHITECTURAL/HISTORIC INVENTORY SURVEY FORM

CLAS003-254

1. NO. Roll II #23		4. PRESENT LOCAL NAME(S) OR DESIGNATION(S) west half of Lot #1		1. NO. Roll II #23
2. COUNTY Clay		5. OTHER NAME(S)		
3. LOCATION OF NEGATIVES Liberty City Hall-Comm. Dev.				4. PRESENT LOCAL NAME(S) OR DESIGNATION(S) west half of Lot #1
6. SPECIFIC LEGAL LOCATION TOWNSHIP _____ RANGE _____ SECTION _____ IF CITY OR TOWN, STREET ADDRESS		16. THEMATIC CATEGORY		
7. CITY OR TOWN IF RURAL, VICINITY Liberty, Missouri		17. DATE(S) OR PERIOD		6. TOWNSHIP
8. DESCRIPTION OF LOCATION		18. STYLE OR DESIGN		
		19. ARCHITECT OR ENGINEER unknown		SECTION
		20. CONTRACTOR OR BUILDER unknown		
9. COORDINATES UTM LAT _____ LONG _____		21. ORIGINAL USE, IF APPARENT		
10. SITE (X) STRUCTURE () BUILDING () OBJECT ()		22. PRESENT USE		
11. ON NATIONAL REGISTER? YES () NO (X)		23. OWNERSHIP PUBLIC () PRIVATE (X)		
12. IS IT ELIGIBLE? YES () NO ()		24. OWNER'S NAME AND ADDRESS IF KNOWN		
13. PART OF ESTAB. HIST. DISTRICT? YES () NO (X)		25. OPEN TO PUBLIC? YES () NO (X)		
14. DISTRICT POTENTIAL? YES () NO ()		26. LOCAL CONTACT PERSON OR ORGANIZATION Liberty, MO; Community Develop.		
15. NAME OF ESTABLISHED DISTRICT		27. OTHER SURVEYS IN WHICH INCLUDED		
42. FURTHER DESCRIPTION OF IMPORTANT FEATURES		<div style="border: 2px solid black; padding: 20px; width: 100%;"> PHOTO MUST BE PROVIDED </div>		
43. HISTORY AND SIGNIFICANCE				
44. DESCRIPTION OF ENVIRONMENT AND OUTBUILDINGS				
45. SOURCES OF INFORMATION		46. PREPARED BY C. Millstein/P. Glenn		
		47. ORGANIZATION Liberty-Community Dev.		
		48. DATE Dec 85		
		49. REVISION DATE(S)		

RETURN THIS FORM WHEN COMPLETED TO: OFFICE OF HISTORIC PRESERVATION
P.O. BOX 176
JEFFERSON CITY, MISSOURI 65102
PH 314-781-4086

IF ADDITIONAL SPACE IS NEEDED, ATTACH
SEPARATE SHEET(S) TO THIS FORM



CLASCOB-255

1. NO. Roll II #25		4. PRESENT LOCAL NAME(S) OR DESIGNATION(S) west half of Lot #2	
2. COUNTY Clay		5. OTHER NAME(S)	
3. LOCATION OF NEGATIVES Liberty City Hall-Comm. Dev.			
6. SPECIFIC LEGAL LOCATION TOWNSHIP _____ RANGE _____ SECTION _____ IF CITY OR TOWN, STREET ADDRESS		16. THEMATIC CATEGORY	
7. CITY OR TOWN IF RURAL, VICINITY Liberty, Missouri		17. DATE(S) OR PERIOD	
8. DESCRIPTION OF LOCATION		18. STYLE OR DESIGN	
<div style="border: 1px solid black; padding: 5px;"> </div>		19. ARCHITECT OR ENGINEER unknown	
		20. CONTRACTOR OR BUILDER unknown	
		21. ORIGINAL USE, IF APPARENT	
		22. PRESENT USE	
9. COORDINATES UTM LAT _____ LONG _____		23. OWNERSHIP PUBLIC () PRIVATE (X)	
10. SITE (X) STRUCTURE () BUILDING () OBJECT ()		24. OWNER'S NAME AND ADDRESS IF KNOWN	
11. ON NATIONAL REGISTER? YES () NO (X)		25. OPEN TO PUBLIC? YES () NO (X)	
12. IS IT ELIGIBLE? YES () NO ()		26. LOCAL CONTACT PERSON OR ORGANIZATION Liberty, MO; Community Develop.	
13. PART OF ESTAB. HIST. DISTRICT? YES () NO (X)		27. OTHER SURVEYS IN WHICH INCLUDED	
14. DISTRICT POTENTIAL? YES () NO ()			
15. NAME OF ESTABLISHED DISTRICT			
42. FURTHER DESCRIPTION OF IMPORTANT FEATURES		<div style="border: 2px solid black; padding: 20px; width: 100%;"> PHOTO MUST BE PROVIDED </div>	
43. HISTORY AND SIGNIFICANCE			
44. DESCRIPTION OF ENVIRONMENT AND OUTBUILDINGS			
45. SOURCES OF INFORMATION		46. PREPARED BY C. Millstein/P. Glenn	
RETURN THIS FORM WHEN COMPLETED TO: OFFICE OF HISTORIC PRESERVATION P.O. BOX 176 JEFFERSON CITY, MISSOURI 65102		47. ORGANIZATION Liberty-Community Dev.	
		48. DATE Dec 85	
		49. REVISION DATE(S)	



MISSOURI OFFICE OF HISTORIC PRESERVATION

ARCHITECTURAL/HISTORIC INVENTORY SURVEY FORM

CLAS002-256

1. NO. Roll B #18		4. PRESENT LOCAL NAME(S) OR DESIGNATION(S) 415 Wilson		1. NO. Roll B #18
2. COUNTY Clay		5. OTHER NAME(S)		
3. LOCATION OF NEGATIVES Liberty City Hall-Comm. Dev.				2. COUNTY Clay
6. SPECIFIC LEGAL LOCATION TOWNSHIP _____ RANGE _____ SECTION _____ IF CITY OR TOWN, STREET ADDRESS		16. THEMATIC CATEGORY Architecture		
7. CITY OR TOWN IF RURAL, VICINITY Liberty, Missouri		17. DATE(S) OR PERIOD c. 1910		4. PRESENT LOCAL NAME(S) OR DESIGNATION(S) 415 Wilson
8. DESCRIPTION OF LOCATION <div style="border: 1px solid black; padding: 5px; margin-top: 10px;"> <div style="display: flex; align-items: center;"> <div style="writing-mode: vertical-rl; transform: rotate(180deg); margin-right: 5px;">N ↑</div> <div style="border: 1px solid black; padding: 5px;"> <div style="text-align: center;">WILSON</div> <div style="display: flex;"> <div style="writing-mode: vertical-rl; transform: rotate(180deg); margin-right: 5px;">415</div> <div style="border: 1px solid black; width: 100px; height: 100px; margin-left: 5px;"></div> </div> </div> </div> </div>		18. STYLE OR DESIGN vernacular		
		19. ARCHITECT OR ENGINEER unknown		5. OTHER NAME(S)
		20. CONTRACTOR OR BUILDER unknown		
		21. ORIGINAL USE, IF APPARENT residence		6. TOWNSHIP RANGE
		22. PRESENT USE residence		
		23. OWNERSHIP PUBLIC () PRIVATE (X)		SECTION
		24. OWNER'S NAME AND ADDRESS IF KNOWN G.H. and Eleanor J. Dunn		
9. COORDINATES LAT _____ LONG _____		25. OPEN TO PUBLIC? YES () NO (X)		
10. SITE () BUILDING (X)		26. LOCAL CONTACT PERSON OR ORGANIZATION Liberty, MO; Community Develop.		
11. ON NATIONAL REGISTER? YES () NO (X)		27. OTHER SURVEYS IN WHICH INCLUDED		
12. IS IT ELIGIBLE? YES () NO (X)				
13. PART OF ESTAB. HIST. DISTRICT? YES () NO (X)				
14. DISTRICT POTENTIAL? YES () NO ()				
15. NAME OF ESTABLISHED DISTRICT				
42. FURTHER DESCRIPTION OF IMPORTANT FEATURES The complex silhouette of this vernacular structure is related to the Victorian Queen Anne style. Wrap-around porch and gabled portico are composed of stone piers and classically inspired posts and a wooden rail. Fenestration is double-hung, sash-type with wide window surrounds. Decorative, multipaned window to east of main entrance. Brick chimney, rear slope.		41. DISTANCE FROM AND FRONTAGE ON ROAD 25' Wilson		PHOTO MUST BE PROVIDED
43. HISTORY AND SIGNIFICANCE This residence is made of readily available materials and has a similar floor plan, elevation and scale to neighboring structures.				
44. DESCRIPTION OF ENVIRONMENT AND OUTBUILDINGS Cement drive east of main structure leads to a two bay gabled, clapboard garage. Located in a neighborhood consisting of late 19th and early 20th century housing stock.				
45. SOURCES OF INFORMATION Water permit # 7-0850 4/12/10 Glenn Dunn		46. PREPARED BY C. Millstein/P. Glenn		
RETURN THIS FORM WHEN COMPLETED TO: OFFICE OF HISTORIC PRESERVATION P.O. BOX 176 JEFFERSON CITY, MISSOURI 65102 PH. 314-751-4096		47. ORGANIZATION Liberty-Community Dev.		
		48. DATE 49. REVISION DATE(S) SPR. 86		



MISSOURI OFFICE OF HISTORIC PRESERVATION

ARCHITECTURAL/HISTORIC INVENTORY SURVEY FORM

CLAS003-257


1. NO. Roll B #19		4. PRESENT LOCAL NAME(S) OR DESIGNATION(S) 419 Wilson		1. NO. Roll B #19
2. COUNTY Clay		5. OTHER NAME(S)		
3. LOCATION OF NEGATIVES		Liberty City Hall-Comm. Dev.		4. PRESENT LOCAL NAME(S) OR DESIGNATION(S) 419 Wilson
6. SPECIFIC LEGAL LOCATION TOWNSHIP _____ RANGE _____ SECTION _____ IF CITY OR TOWN, STREET ADDRESS		16. THEMATIC CATEGORY Architecture		
7. CITY OR TOWN IF RURAL, VICINITY Liberty, Missouri		17. DATE(S) OR PERIOD c. 1911		6. TOWNSHIP
8. DESCRIPTION OF LOCATION <div style="border: 1px solid black; padding: 5px; display: inline-block;"> <div style="display: flex; align-items: center;"> <div style="writing-mode: vertical-rl; transform: rotate(180deg);">upbourne</div> <div style="margin-left: 10px;"> <div style="border: 1px solid black; padding: 2px;">Wilson</div> <div style="border: 1px solid black; padding: 2px;">419</div> </div> </div> </div>		18. STYLE OR DESIGN shirtwaist		
9. COORDINATES LAT _____ LONG _____		19. ARCHITECT OR ENGINEER unknown		SECTION
10. SITE () BUILDING (x) STRUCTURE () OBJECT ()		20. CONTRACTOR OR BUILDER unknown		
11. ON NATIONAL REGISTER? YES () NO (x)		21. ORIGINAL USE, IF APPARENT residence		29. BASEMENT? YES (x) NO ()
12. IS IT ELIGIBLE? YES () NO (x)		22. PRESENT USE residence		
13. PART OF ESTAB. HIST. DISTRICT? YES () NO (x)		23. OWNERSHIP PUBLIC () PRIVATE (x)		31. WALL CONSTRUCTION masonry
14. DISTRICT POTENTIAL? YES () NO ()		24. OWNER'S NAME AND ADDRESS IF KNOWN Frank and Edith Edson		
15. NAME OF ESTABLISHED DISTRICT		25. OPEN TO PUBLIC? YES () NO (x)		33. NO. OF BAYS FRONT 2 SIDE 2
42. FURTHER DESCRIPTION OF IMPORTANT FEATURES This shirtwaist style home contains an open porch with stone piers and a wide entablature. Hipped roof cross dormers with ribbon fenestration dominate the roof profile. Fenestration is double-hung, sash-type with simple wooden surrounds. First floor windows have stone sills. Straddle ridge brick chimney.		26. LOCAL CONTACT PERSON OR ORGANIZATION Liberty, MO; Community Develop.		
43. HISTORY AND SIGNIFICANCE See 214 Doniphan Street		27. OTHER SURVEYS IN WHICH INCLUDED		35. PLAN SHAPE rectangular
44. DESCRIPTION OF ENVIRONMENT AND OUTBUILDINGS Gravel drive leads to a gabled, one bay shiplap garage, to east. Located in a neighborhood consisting of late 19th and early 20th century housing stock.		46. PREPARED BY C. Millstein/P. Glenn		
45. SOURCES OF INFORMATION Water permit # 7-0860 6/6/11 Frank G. Edson		47. ORGANIZATION Liberty-Community Dev.		37. CONDITION INTERIOR unknown EXTERIOR good
RETURN THIS FORM WHEN COMPLETED TO: OFFICE OF HISTORIC PRESERVATION P.O. BOX 176 JEFFERSON CITY, MISSOURI 65102 PH. 314-751-4096		48. DATE SPR. 86		
		49. REVISION DATE(S)		39. ENDANGERED? BY WHAT? YES () NO (x)
				41. DISTANCE FROM AND FRONTAGE ON ROAD 35' Wilson
				42. FURTHER DESCRIPTION OF IMPORTANT FEATURES
				44. DESCRIPTION OF ENVIRONMENT AND OUTBUILDINGS
				46. PREPARED BY
				48. DATE
				PHOTO MUST BE PROVIDED
				43. HISTORY AND SIGNIFICANCE
				45. SOURCES OF INFORMATION
				47. ORGANIZATION
				49. REVISION DATE(S)
				42. FURTHER DESCRIPTION OF IMPORTANT FEATURES
				44. DESCRIPTION OF ENVIRONMENT AND OUTBUILDINGS
				46. PREPARED BY
				48. DATE
				PHOTO MUST BE PROVIDED
				43. HISTORY AND SIGNIFICANCE
				45. SOURCES OF INFORMATION
				47. ORGANIZATION
				49. REVISION DATE(S)
				42. FURTHER DESCRIPTION OF IMPORTANT FEATURES
				44. DESCRIPTION OF ENVIRONMENT AND OUTBUILDINGS
				46. PREPARED BY
				48. DATE
				PHOTO MUST BE PROVIDED
				43. HISTORY AND SIGNIFICANCE
				45. SOURCES OF INFORMATION
				47. ORGANIZATION
				49. REVISION DATE(S)
				42. FURTHER DESCRIPTION OF IMPORTANT FEATURES
				44. DESCRIPTION OF ENVIRONMENT AND OUTBUILDINGS
				46. PREPARED BY
				48. DATE
				PHOTO MUST BE PROVIDED
				43. HISTORY AND SIGNIFICANCE
				45. SOURCES OF INFORMATION
				47. ORGANIZATION
				49. REVISION DATE(S)
				42. FURTHER DESCRIPTION OF IMPORTANT FEATURES
				44. DESCRIPTION OF ENVIRONMENT AND OUTBUILDINGS
				46. PREPARED BY
				48. DATE
				PHOTO MUST BE PROVIDED
				43. HISTORY AND SIGNIFICANCE
				45. SOURCES OF INFORMATION
				47. ORGANIZATION
				49. REVISION DATE(S)
				42. FURTHER DESCRIPTION OF IMPORTANT FEATURES
				44. DESCRIPTION OF ENVIRONMENT AND OUTBUILDINGS
				46. PREPARED BY
				48. DATE
				PHOTO MUST BE PROVIDED
				43. HISTORY AND SIGNIFICANCE
				45. SOURCES OF INFORMATION
				47. ORGANIZATION
				49. REVISION DATE(S)
				42. FURTHER DESCRIPTION OF IMPORTANT FEATURES
				44. DESCRIPTION OF ENVIRONMENT AND OUTBUILDINGS
				46. PREPARED BY
				48. DATE
				PHOTO MUST BE PROVIDED
				43. HISTORY AND SIGNIFICANCE
				45. SOURCES OF INFORMATION
				47. ORGANIZATION
				49. REVISION DATE(S)
				42. FURTHER DESCRIPTION OF IMPORTANT FEATURES
				44. DESCRIPTION OF ENVIRONMENT AND OUTBUILDINGS
				46. PREPARED BY
				48. DATE
				PHOTO MUST BE PROVIDED
				43. HISTORY AND SIGNIFICANCE
				45. SOURCES OF INFORMATION
				47. ORGANIZATION
				49. REVISION DATE(S)
				42. FURTHER DESCRIPTION OF IMPORTANT FEATURES
				44. DESCRIPTION OF ENVIRONMENT AND OUTBUILDINGS
				46. PREPARED BY
				48. DATE
				PHOTO MUST BE PROVIDED
				43. HISTORY AND SIGNIFICANCE
				45. SOURCES OF INFORMATION
				47. ORGANIZATION
				49. REVISION DATE(S)
				42. FURTHER DESCRIPTION OF IMPORTANT FEATURES
				44. DESCRIPTION OF ENVIRONMENT AND OUTBUILDINGS
				46. PREPARED BY
				48. DATE
				PHOTO MUST BE PROVIDED
				43. HISTORY AND SIGNIFICANCE
				45. SOURCES OF INFORMATION
				47. ORGANIZATION
				49. REVISION DATE(S)
				42. FURTHER DESCRIPTION OF IMPORTANT FEATURES
				44. DESCRIPTION OF ENVIRONMENT AND OUTBUILDINGS
				46. PREPARED BY
				48. DATE
				PHOTO MUST BE PROVIDED
				43. HISTORY AND SIGNIFICANCE
				45. SOURCES OF INFORMATION
				47. ORGANIZATION
				49. REVISION DATE(S)



MISSOURI OFFICE OF HISTORIC PRESERVATION

ARCHITECTURAL/HISTORIC INVENTORY SURVEY FORM

CLASCO2-258

1. NO. Roll B #20		4. PRESENT LOCAL NAME(S) OR DESIGNATION(S) 429 Wilson		1. NO. Roll B #20
2. COUNTY Clay		5. OTHER NAME(S)		
3. LOCATION OF NEGATIVES Liberty City Hall-Comm. Dev.				4. PRESENT LOCAL NAME(S) OR DESIGNATION(S) 429 Wilson
6. SPECIFIC LEGAL LOCATION TOWNSHIP _____ RANGE _____ SECTION _____ IF CITY OR TOWN, STREET ADDRESS _____		16. THEMATIC CATEGORY Architecture		
7. CITY OR TOWN IF RURAL, VICINITY Liberty, Missouri		17. DATE(S) OR PERIOD c. 1900		6. TOWNSHIP
8. DESCRIPTION OF LOCATION <div style="border: 1px solid black; padding: 5px; display: inline-block; text-align: center;">  </div>		18. STYLE OR DESIGN Bungaloid		
9. COORDINATES LAT _____ LONG _____		19. ARCHITECT OR ENGINEER unknown		SECTION
10. SITE () STRUCTURE () BUILDING () OBJECT ()		20. CONTRACTOR OR BUILDER unknown		
11. ON NATIONAL REGISTER? YES () NO (X)		21. ORIGINAL USE, IF APPARENT residence		3. TOWNSHIP
12. IS IT ELIGIBLE? YES () NO (X)		22. PRESENT USE residence		
13. PART OF ESTAB. HIST. DISTRICT? YES () NO (X)		23. OWNERSHIP PUBLIC () PRIVATE (X)		5. SECTION
14. DISTRICT POTENTIAL? YES () NO ()		24. OWNER'S NAME AND ADDRESS IF KNOWN		
15. NAME OF ESTABLISHED DISTRICT		25. OPEN TO PUBLIC? YES () NO (X)		7. SECTION
42. FURTHER DESCRIPTION OF IMPORTANT FEATURES This bungaloid contains a wide gabled roof and prominent shed dormer (north slope). Wide, open porch supported by large stone piers, north elevation. Fenestration double-hung, sash-type with multipanes and simple wooden surrounds. Projecting bay with exposed rafters, west elevation.		26. LOCAL CONTACT PERSON OR ORGANIZATION Liberty, MO; Community Develop.		
43. HISTORY AND SIGNIFICANCE See 459 N. Missouri and 211 N. Water Street		27. OTHER SURVEYS IN WHICH INCLUDED		9. SECTION
44. DESCRIPTION OF ENVIRONMENT AND OUTBUILDINGS Chain link fence encloses rear yard. Located in a neighborhood consisting of late 19th and early 20th century housing stock.		40. VISIBLE FROM PUBLIC ROAD? YES (X) NO ()		
45. SOURCES OF INFORMATION Water permit # 7-0870 6/25/07 E.R. Whaley		41. DISTANCE FROM AND FRONTAGE ON ROAD 30' Wilson		11. SECTION
RETURN THIS FORM WHEN COMPLETED TO: OFFICE OF HISTORIC PRESERVATION P.O. BOX 176 JEFFERSON CITY, MISSOURI 65102 PH. 314-751-4096		46. PREPARED BY C. Millstein/P. Glenn		
		47. ORGANIZATION Liberty-Community Dev.		13. SECTION
		48. DATE SPR. 86		
		49. REVISION DATE(S)		15. SECTION
				17. SECTION
				19. SECTION
				21. SECTION
				23. SECTION
				25. SECTION
				27. SECTION
				29. SECTION
				31. SECTION
				33. SECTION
				35. SECTION
				37. SECTION
				39. SECTION
				41. SECTION
				43. SECTION
				45. SECTION
				47. SECTION
				49. SECTION
				51. SECTION
				53. SECTION
				55. SECTION
				57. SECTION
				59. SECTION
				61. SECTION
				63. SECTION
				65. SECTION
				67. SECTION
				69. SECTION
				71. SECTION
				73. SECTION
				75. SECTION
				77. SECTION
				79. SECTION
				81. SECTION
				83. SECTION
				85. SECTION
				87. SECTION
				89. SECTION
				91. SECTION
				93. SECTION
				95. SECTION
				97. SECTION
				99. SECTION



MISSOURI OFFICE OF HISTORIC PRESERVATION

ARCHITECTURAL/HISTORIC INVENTORY SURVEY FORM

CLASCOB - 259

1. NO. Roll B #21		4. PRESENT LOCAL NAME(S) OR DESIGNATION(S) 441 Wilson		1. NO. Roll B #21	
2. COUNTY Clay		5. OTHER NAME(S)			2. COUNTY Clay
3. LOCATION OF NEGATIVES Liberty City Hall-Comm. Dev.					
6. SPECIFIC LEGAL LOCATION TOWNSHIP _____ RANGE _____ SECTION _____ IF CITY OR TOWN, STREET ADDRESS _____		16. THEMATIC CATEGORY Architecture		28. NO. OF STORIES 2½	
7. CITY OR TOWN IF RURAL, VICINITY Liberty, Missouri		17. DATE(S) OR PERIOD c. 1900		29. BASEMENT? YES (X) NO ()	
8. DESCRIPTION OF LOCATION <div style="border: 1px solid black; padding: 5px; display: inline-block; text-align: center;"> </div>		18. STYLE OR DESIGN Vernacular: American 4 Square		30. FOUNDATION MATERIAL stone	
		19. ARCHITECT OR ENGINEER unknown		31. WALL CONSTRUCTION frame	
		20. CONTRACTOR OR BUILDER unknown		32. ROOF TYPE AND MATERIAL hip/asphalt shingle	
		21. ORIGINAL USE, IF APPARENT residence		33. NO. OF BAYS FRONT 3 SIDE 2	
		22. PRESENT USE Dormitory?		34. WALL TREATMENT weatherboard	
		23. OWNERSHIP PUBLIC () PRIVATE (X)		35. PLAN SHAPE rectangular	
		24. OWNER'S NAME AND ADDRESS IF KNOWN		36. CHANGES (EXPLAIN IN NO. 42) ADDITION () ALTERED () MOVED () none	
9. COORDINATES UTM LAT _____ LONG _____		25. OPEN TO PUBLIC? YES () NO (X)		37. CONDITION INTERIOR unknown EXTERIOR good	
10. SITE () BUILDING (X) STRUCTURE () OBJECT ()		26. LOCAL CONTACT PERSON OR ORGANIZATION Liberty, MO; Community Develop.		38. PRESERVATION UNDERWAY? YES () NO (X)	
11. ON NATIONAL REGISTER? YES () NO (X)		27. OTHER SURVEYS IN WHICH INCLUDED		39. ENDANGERED? BY WHAT? YES () NO (X)	
12. IS IT ELIGIBLE? YES () NO (X)				40. VISIBLE FROM PUBLIC ROAD? YES (X) NO ()	
13. PART OF ESTAB. HIST. DISTRICT? YES () NO (X)				41. DISTANCE FROM AND FRONTAGE ON ROAD 20' Wilson	
14. DISTRICT POTENTIAL? YES () NO ()				5. OTHER NAME(S)	
15. NAME OF ESTABLISHED DISTRICT					
42. FURTHER DESCRIPTION OF IMPORTANT FEATURES Although rectangular in shape, the box-like form of this structure has its roots in the American Four Square Style. Main or north elevation has an open porch with classically inspired columns and a wide, yet unadorned entablature. A portion of the porch railing is missing. Hipped dormer with ribbon fenestration, north slope. Open porch, rear or south elevation. Brick chimney, offset right.				6. TOWNSHIP	
43. HISTORY AND SIGNIFICANCE Of a type similar to the Shirtwaist house, this residence is made of readily available materials and has a similar floor plan, elevation and scale.					
44. DESCRIPTION OF ENVIRONMENT AND OUTBUILDINGS Located in a neighborhood consisting of late 19th and early 20th century housing stock.				7. RANGE	
45. SOURCES OF INFORMATION					
46. PREPARED BY C. Millstein/P. Glenn				8. SECTION	
47. ORGANIZATION Liberty-Community Dev.					
48. DATE SPR. 86				49. REVISION DATE(S)	
RETURN THIS FORM WHEN COMPLETED TO: OFFICE OF HISTORIC PRESERVATION P.O. BOX 176 JEFFERSON CITY, MISSOURI 65102 PH. 314-751-4096					

IF ADDITIONAL SPACE IS NEEDED, ATTACH SEPARATE SHEET(S) TO THIS FORM



MISSOURI OFFICE OF HISTORIC PRESERVATION

ARCHITECTURAL/HISTORIC INVENTORY SURVEY FORM

CLASCOZ - 2600

1. NO. Roll B #22	4. PRESENT LOCAL NAME(S) OR DESIGNATION(S) 424 Wilson		1. NO. Roll B #22
2. COUNTY Clay	5. OTHER NAME(S)		
3. LOCATION OF NEGATIVES Liberty City Hall-Comm. Dev.			2. COUNTY Clay
6. SPECIFIC LEGAL LOCATION TOWNSHIP _____ RANGE _____ SECTION _____ IF CITY OR TOWN, STREET ADDRESS	16. THEMATIC CATEGORY Architecture	28. NO. OF STORIES 2	
7. CITY OR TOWN IF RURAL, VICINITY Liberty, Missouri	17. DATE(S) OR PERIOD c. 1930	29. BASEMENT? YES (X) NO ()	4. PRESENT LOCAL NAME(S) OR DESIGNATION(S) 424 Wilson
8. DESCRIPTION OF LOCATION <div style="border: 1px solid black; padding: 5px; margin-top: 10px;"> </div>	18. STYLE OR DESIGN Tudor; Brick Cladding	30. FOUNDATION MATERIAL stone	
9. COORDINATES UTM LAT _____ LONG _____	19. ARCHITECT OR ENGINEER unknown	31. WALL CONSTRUCTION masonry	5. OTHER NAME(S)
10. SITE () BUILDING (X) STRUCTURE () OBJECT ()	20. CONTRACTOR OR BUILDER unknown	32. ROOF TYPE AND MATERIAL gable/asphalt shingle	
11. ON NATIONAL REGISTER? YES () NO (X)	21. ORIGINAL USE, IF APPARENT residence	33. NO. OF BAYS FRONT 3 SIDE 2	6. TOWNSHIP
12. IS IT ELIGIBLE? YES () NO (X)	22. PRESENT USE residence	34. WALL TREATMENT brick/stucco/1/2 timber	
13. PART OF ESTAB. HIST. DISTRICT? YES () NO (X)	23. OWNERSHIP PUBLIC () PRIVATE (X)	35. PLAN SHAPE irregular	RANGE
14. DISTRICT POTENTIAL? YES () NO ()	24. OWNER'S NAME AND ADDRESS IF KNOWN Trustee's of William Jewell College	36. CHANGES (EXPLAIN IN NO. 42) ADDITION () ALTERED () MOVED () none	
15. NAME OF ESTABLISHED DISTRICT	25. OPEN TO PUBLIC? YES () NO (X)	37. CONDITION INTERIOR unknown EXTERIOR excellent	SECTION
42. FURTHER DESCRIPTION OF IMPORTANT FEATURES A good example of a Tudor style home, this structure features multiple gables, arched windows and entrances with stone coping and keystones, exposed rafters and wood modillions. A screened-in porch is located at the structure's s/w end. Center projecting gable above main entryway is flanked by brick buttresses. Brick and stone chimney, side right.	26. LOCAL CONTACT PERSON OR ORGANIZATION Liberty, MO; Community Develop.	38. PRESERVATION UNDERWAY? YES () NO (X)	
43. HISTORY AND SIGNIFICANCE See 232 and 224 N. Lightburne	27. OTHER SURVEYS IN WHICH INCLUDED	39. ENDANGERED? BY WHAT? YES () NO (X)	
44. DESCRIPTION OF ENVIRONMENT AND OUTBUILDINGS Located in a neighborhood consisting of late 19th and early 20th century housing stock.	40. VISIBLE FROM PUBLIC ROAD? YES (X) NO ()	41. DISTANCE FROM AND FRONTAGE ON ROAD 35' Wilson	
45. SOURCES OF INFORMATION Water permit # 7-0880 10/30/30 Dr. H.I. Hester	46. PREPARED BY C. Millstein/P. Glenn	<div style="border: 2px solid black; padding: 20px; width: 100%;"> PHOTO MUST BE PROVIDED </div>	
RETURN THIS FORM WHEN COMPLETED TO: OFFICE OF HISTORIC PRESERVATION P.O. BOX 176 JEFFERSON CITY, MISSOURI 65102 PH. 314-751-4096	47. ORGANIZATION Liberty-Community Dev.		
IF ADDITIONAL SPACE IS NEEDED, ATTACH SEPARATE SHEET(S) TO THIS FORM	48. DATE SPR. 86	49. REVISION DATE(S)	

