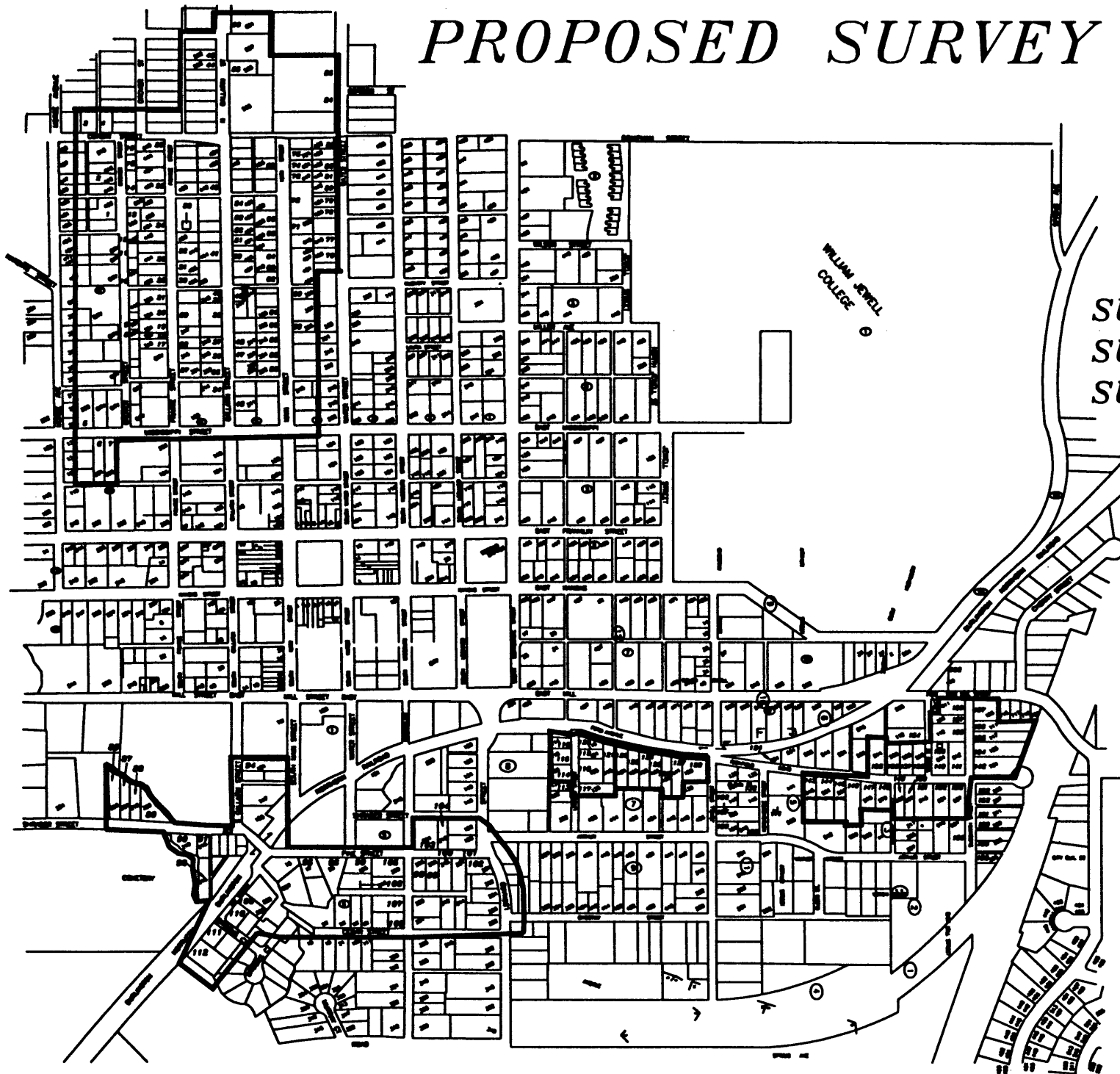
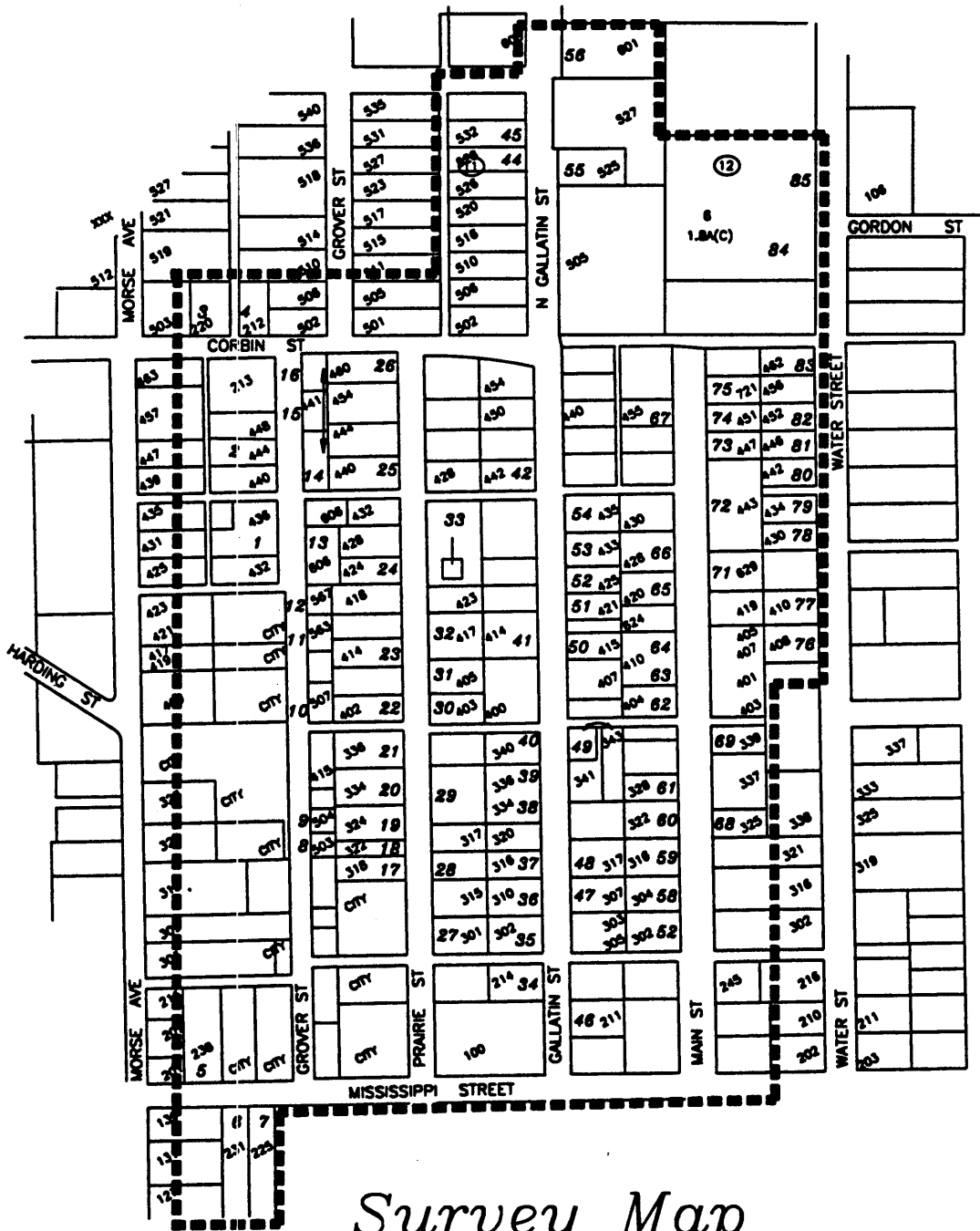


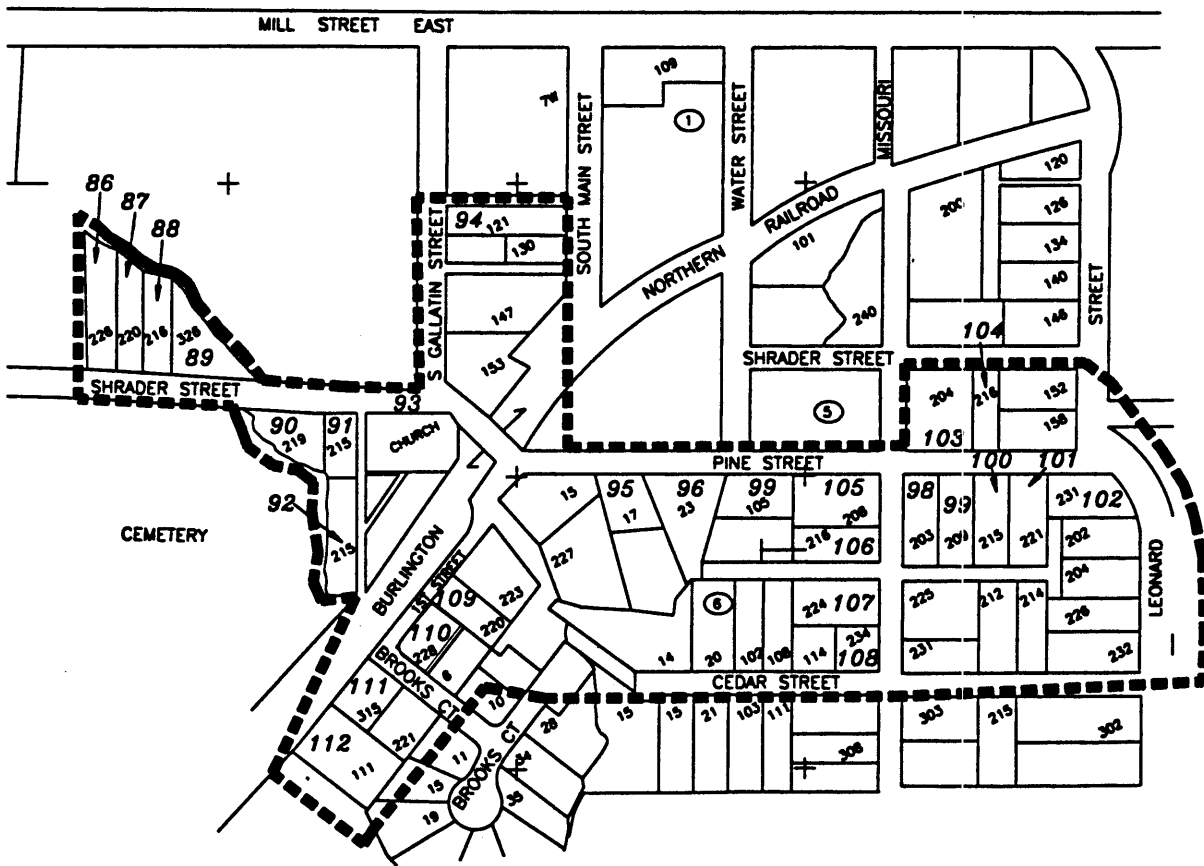
PROPOSED SURVEY AREA



SURVEY "B"
SURVEY "C"
SURVEY "D"



Survey Map
"B"

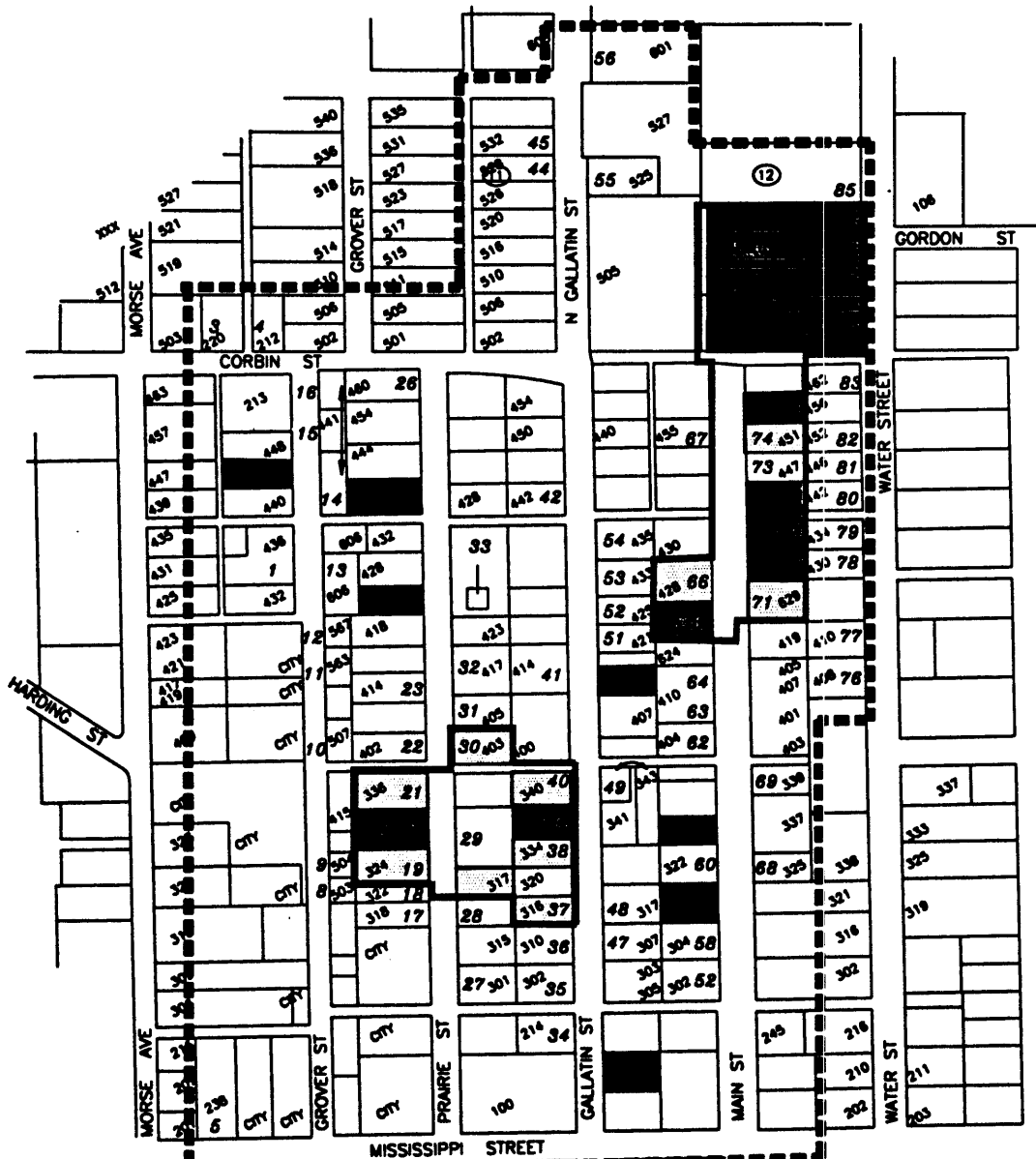


Survey Map
"C"



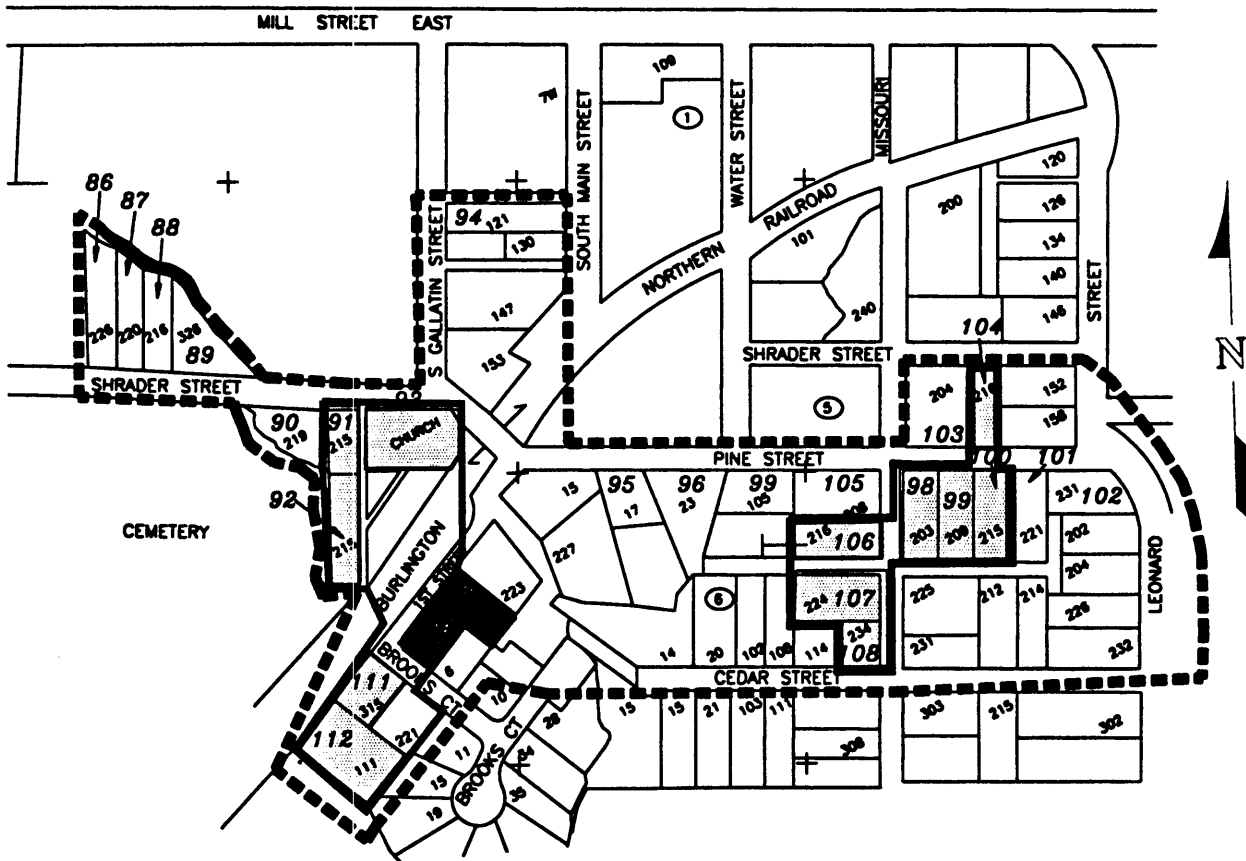
Survey Map
"D"





Potential National Register Eligible Properties



- = *Individually Eligible*
- = *Contributing to a District*
- = *Survey Boundaries*
- = *Recommend Boundaries*

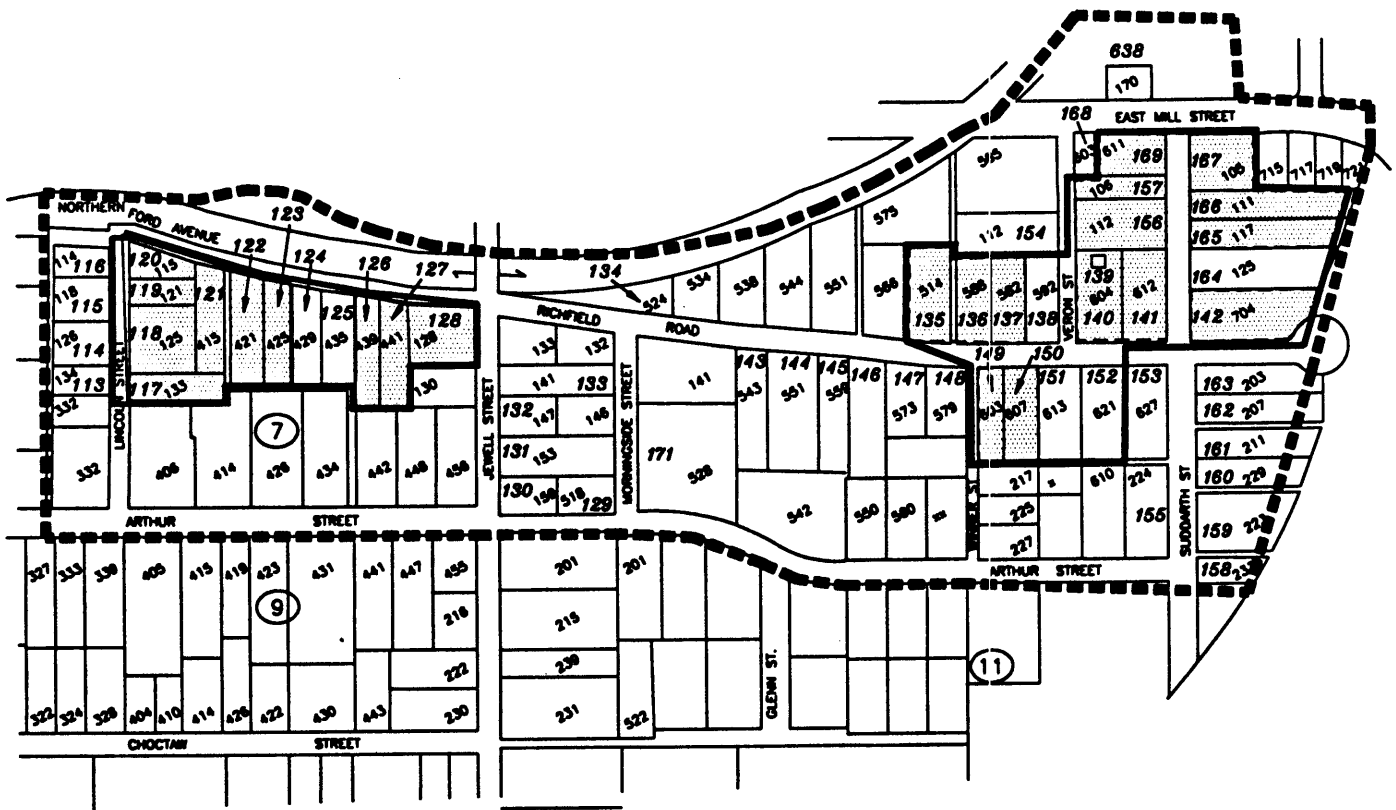
Potential National Register Eligible Properties






-  = *Individually Eligible*
-  = *Contributing to a Districts*
-  = *Recommend Boundaries*
-  = *District Boundaries*

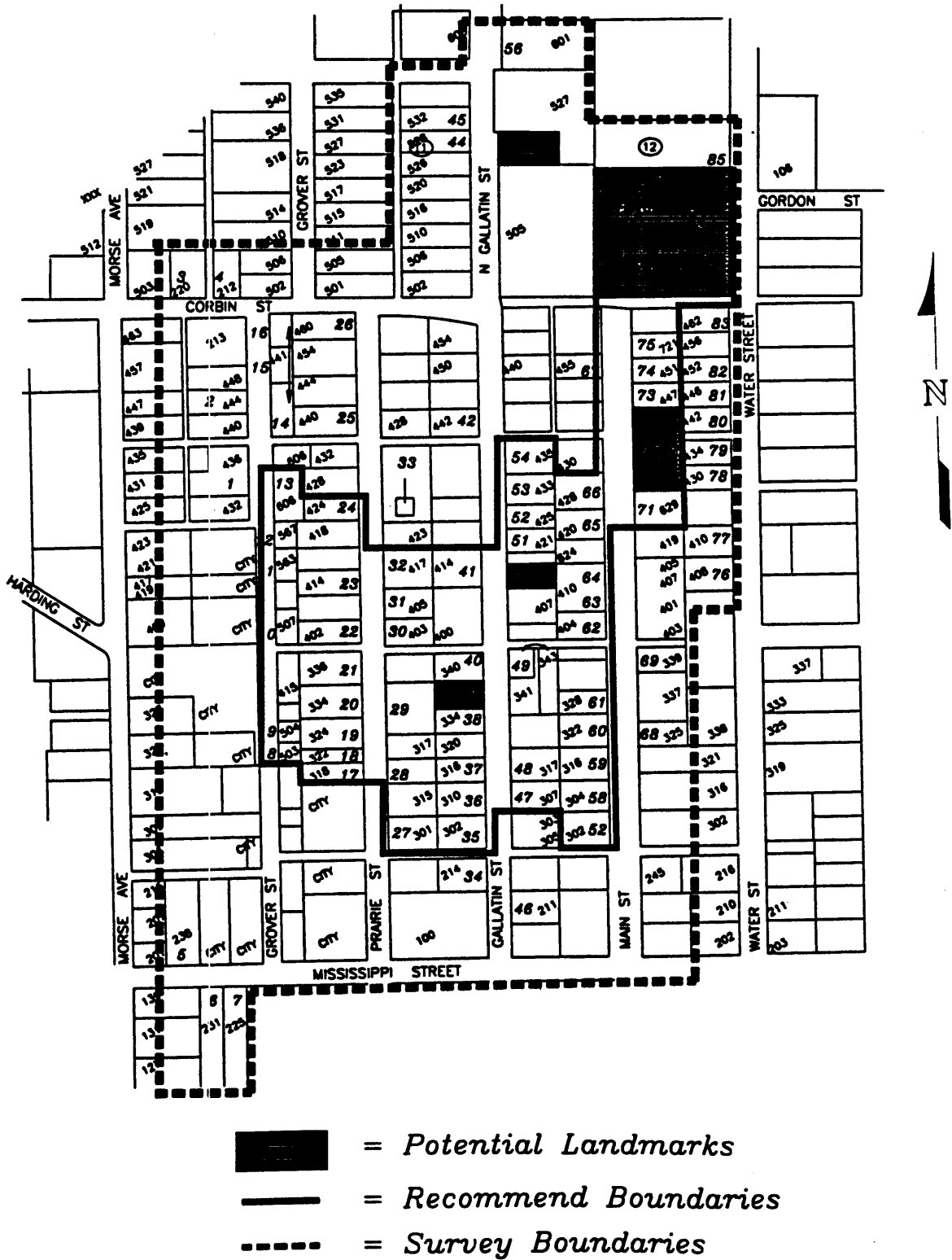
Potential National Register

Eligible Properties

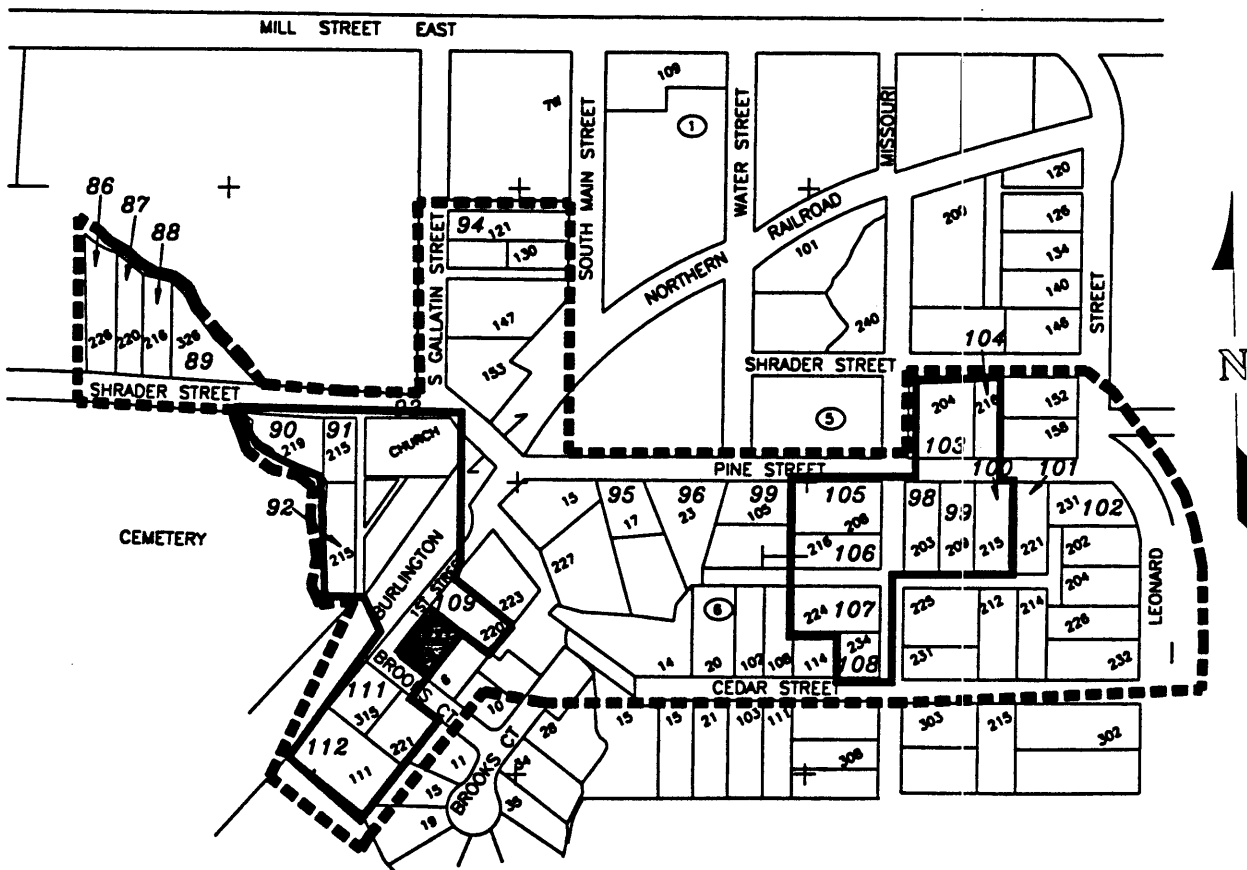


-  = Contributing to a District
-  = Recommend Boundaries
-  = District Boundaries

Potential Local Historic Districts / Landmarks

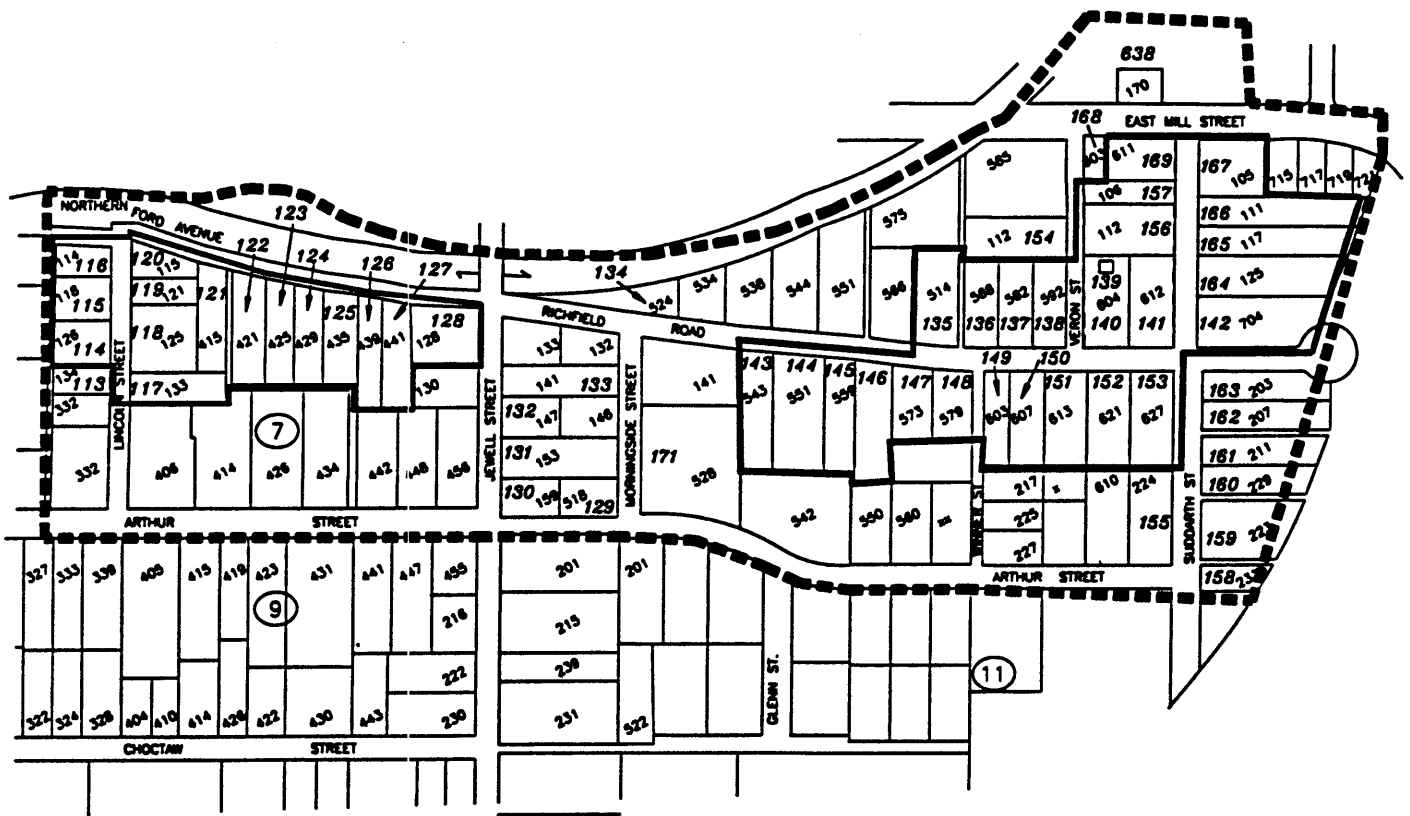


Potential Local Historic Districts / Landmarks



- = Potential Landmarks
- = Recommend Boundaries
- = Survey Boundaries

Potential Local Historic Districts / Landmarks



————— = District Boundaries
 - - - - - = Landmarks Boundaries