

Office of Historic Preservation, P.O. Box 176, Jefferson City, Missouri 65101

HISTORIC INVENTORY

1 No 27G120700		4 Present Name(s) Charles Kugler House		1 No
2 County St. Louis		5 Other Name(s)		
3 Location of Negatives 36795-3		103 A ArLee		
6 Specific Location Blk. 1, lot 25 of McDermotts Subd. of Hancock Place Addition		16 Thematic Category		2. County St. Louis
7 City or Town If Rural, Township & Vicinity Lemay Township		17 Date(s) or Period constructed c. 1900		
8 Site Plan with North Arrow		18 Style or Design Romanesque Revival		
		19 Architect or Engineer		4 Present Name(s) Charles Kugler House
		20 Contractor or Builder		
		21 Original Use, if apparent residence		
		22 Present Use residence		103 A ArLee
		23 Ownership Public <input type="checkbox"/> Private <input checked="" type="checkbox"/>		
		24 Owner's Name & Address, if known Bert M. & Audrey A. Engle		
9 Coordinates Lat Long		25 Open to Public? Yes <input type="checkbox"/> No <input checked="" type="checkbox"/>		103 A ArLee
10 Site <input type="checkbox"/> Building <input checked="" type="checkbox"/> Structure <input type="checkbox"/> Object <input type="checkbox"/>		26 Local Contact Person or Organization		
11 On National Register? Yes <input type="checkbox"/> No <input checked="" type="checkbox"/> 12 Is it Eligible? Yes <input type="checkbox"/> No <input type="checkbox"/>		27 Other Surveys in Which Included		
13 Part of Estab Hist Dist.? Yes <input type="checkbox"/> No <input checked="" type="checkbox"/> 14 District Potent'l? Yes <input checked="" type="checkbox"/> No <input type="checkbox"/>		28 No. of Stories 2		103 A ArLee
15 Name of Established District		29 Basement? Yes <input checked="" type="checkbox"/> No <input type="checkbox"/>		
		30 Foundation Material stone		
		31 Wall Construction brick		103 A ArLee
		32 Roof Type & Material flat, tar		
		33 No. of Bays Front irr. 6 Side irr.		
		34 Wall Treatment stretcher bond		103 A ArLee
		35 Plan Shape L-shape		
		36 Changes (Explain in #42) Addition <input type="checkbox"/> Altered <input checked="" type="checkbox"/> Moved <input type="checkbox"/>		
		37 Condition Interior Exterior good		103 A ArLee
		38 Preservation Underway? Yes <input type="checkbox"/> No <input checked="" type="checkbox"/>		
		39 Endangered? By What? Yes <input type="checkbox"/> No <input checked="" type="checkbox"/>		
		40 Visible from Public Road? Yes <input checked="" type="checkbox"/> No <input type="checkbox"/>		103 A ArLee
		41 Distance from and Frontage on Road /69'		
		42 Further Description of Important Features Brick is lighter below water table, which forms continuous first-floor window sill. It has light mortar there but black mortar above. Front windows of west bays have round-arched tops, with shaped 1-over-1 sash, now with imperfectly fitting aluminum storm windows. The lintels are radiating brick with textured surfaces and beaded outer edges. In the center is a sharply pointed gable with a narrow arched window (now closed) and similar lintel. Cornice has brick dentils and corbelled corner piers. (Continued)		
43 History and Significance McDermott's Subdivision of Hancock Place Addition was laid out in 1897 by John F. and Mary E. McDermott. John Francis McDermott, Jr. (1868-1953) was sixth in descent from Pierre Laclède, the founder of St. Louis. He was married to Mary Elizabeth Steber. Their son John Francis McDermott III became one of the most eminent historians of St. Louis. This lot was purchased, along with lots 23 and 24 to the east and lot 5 at the (Continued)		44 Description of Environment and Outbuildings Arlee Avenue was originally called Mary.		103 A ArLee
45 Sources of Information Cunningham & Blythe, <u>The Founding Family of St. Louis</u> (1977). St. Louis County Recorder of Deeds, Book 94, p. 222; 225, 586; Plat Book 5, p. 17.		46 Prepared by E. Hamilton		
		47 Organization St. Louis County Parks		
		48 Date 9/90		103 A ArLee
		49 Revision Date(s)		

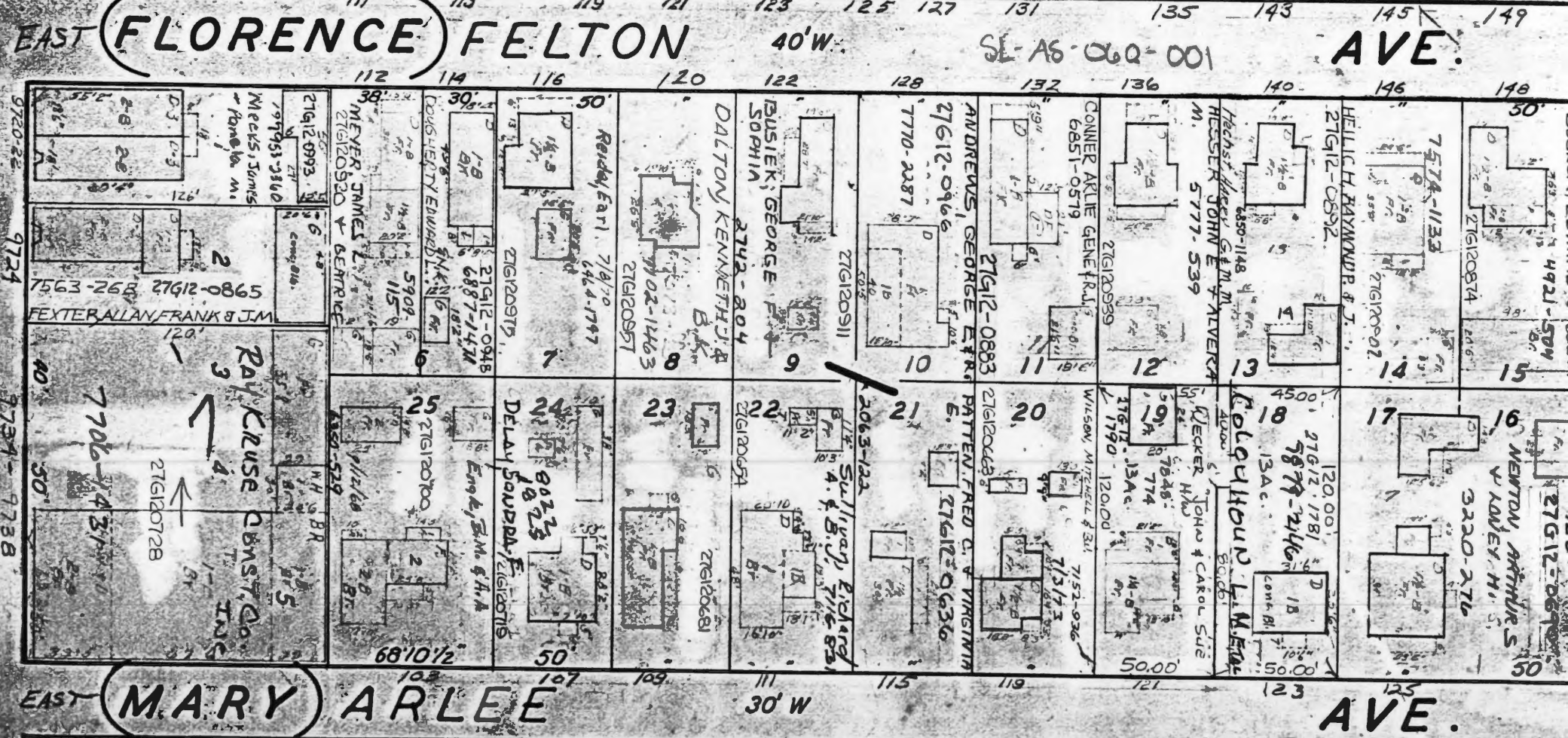
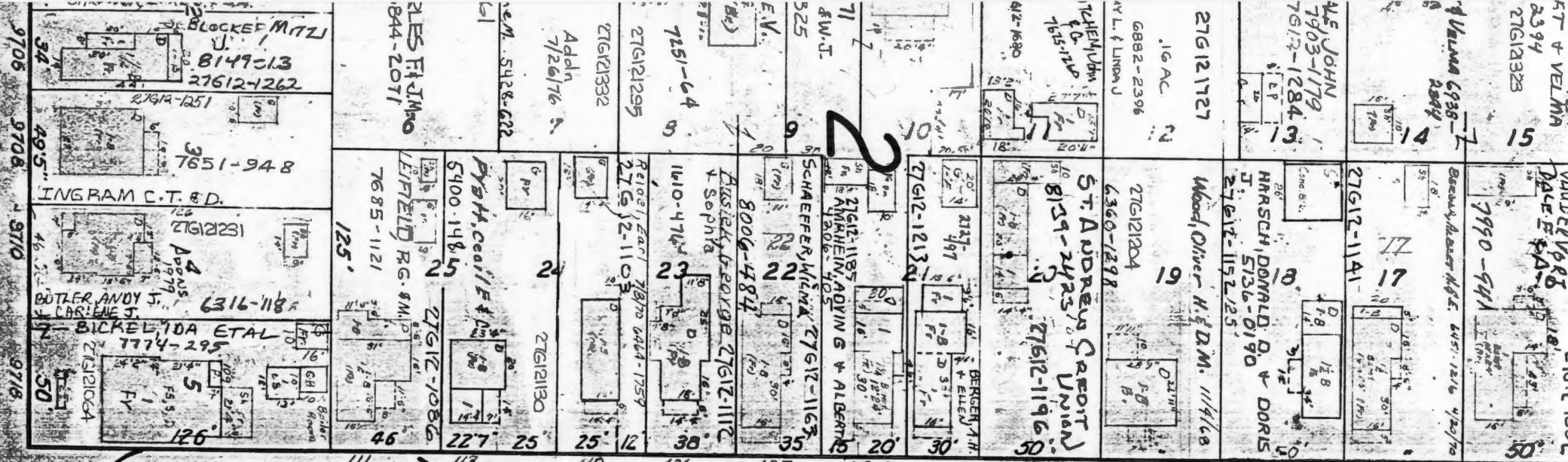
Charles Kugler House
103 A Arlee

42. continued

The entry has a rebuilt concrete block porch with wrought-iron railings. The stone foundation of this wing rises higher, and windows have straight tops. There are two front doors.

43. continued

corner of Broadway (originally Jefferson Barracks Road) by Charles and Rosine Kugler. They paid \$1,302.15. The Kuglers seem to have built this house as well as a store on the corner by 1909, when they appear in the county atlas, but they did not borrow any money for the purpose until that year, when they executed a mortgage for \$1,4000. The county directory of that year lists Kugler as a brewer and his retired father Karl as also resident at this address.





HISTORIC INVENTORY

SL-AS-060-002

1 No 27G42 0561		4 Present Name(s) John C. Mann House		1 No	
2 County St. Louis		5 Other Name(s)			
3 Location of Negatives 0174-32		9438 S. Broadway 63125			
6 Specific Location Blk 1, Lot 3-4 Pts 2-5 Mann's Estate		16. Thematic Category		2 County St. Louis	
7 City or Town — If Rural, Township & Vicinity Lemay Township		17 Date(s) or Period constructed c.1880			
8 Site Plan with North Arrow		18. Style or Design vernacular			
		19. Architect or Engineer			
		20. Contractor or Builder			
		21. Original Use, if apparent residence			
		22 Present Use residence			
		23 Ownership Public <input type="checkbox"/> Private <input checked="" type="checkbox"/>			
		24. Owner's Name & Address, if known Jolin Laronge + Elnora			
9 Coordinates UTM Lat Long		25. Open to Public? Yes <input type="checkbox"/> No <input checked="" type="checkbox"/>			4 Present Name(s) John C. Mann House
10 Site <input type="checkbox"/> Building <input checked="" type="checkbox"/>		26. Local Contact Person or Organization			
11. On National Register? Yes <input type="checkbox"/> No <input checked="" type="checkbox"/>		27. Other Surveys in Which Included			
12. Is It Eligible? Yes <input type="checkbox"/> No <input type="checkbox"/>					
13 Part of Estab. Hist. Dist.? Yes <input type="checkbox"/> No <input checked="" type="checkbox"/>					
14. District Potent'l? Yes <input type="checkbox"/> No <input checked="" type="checkbox"/>					
15 Name of Established District					
42. Further Description of Important Features The building is originally L shape and an addition was added to become the current entrance/living room area. The right three bays of the house have a bay window with three separate double-hung windows. The left two bays of the house have a shed dormer on top and 4 double-hung windows forming a large window area on the lower left bays. The windows on the right and sides have metal awnings on them.		Photo			
43 History and Significance (see attached)				5 Other Name(s) 9438 S. Broadway 63125	
44 Description of Environment and Outbuildings					
45 Sources of Information St. Louis County Recorder of Deeds, Book 2, page 241; 15, 188; 272, 15 272, 16; Plat Book 10, page 15 Dictionary of American Biography St. Louis County Probate Court, #2944, #6920					
46. Prepared by Hamilton/Wong				47 Organization County Parks	
48 Date 9/93					
49. Revision Date(s)					

John C. Mann House
4938 South Broadway

43. continued

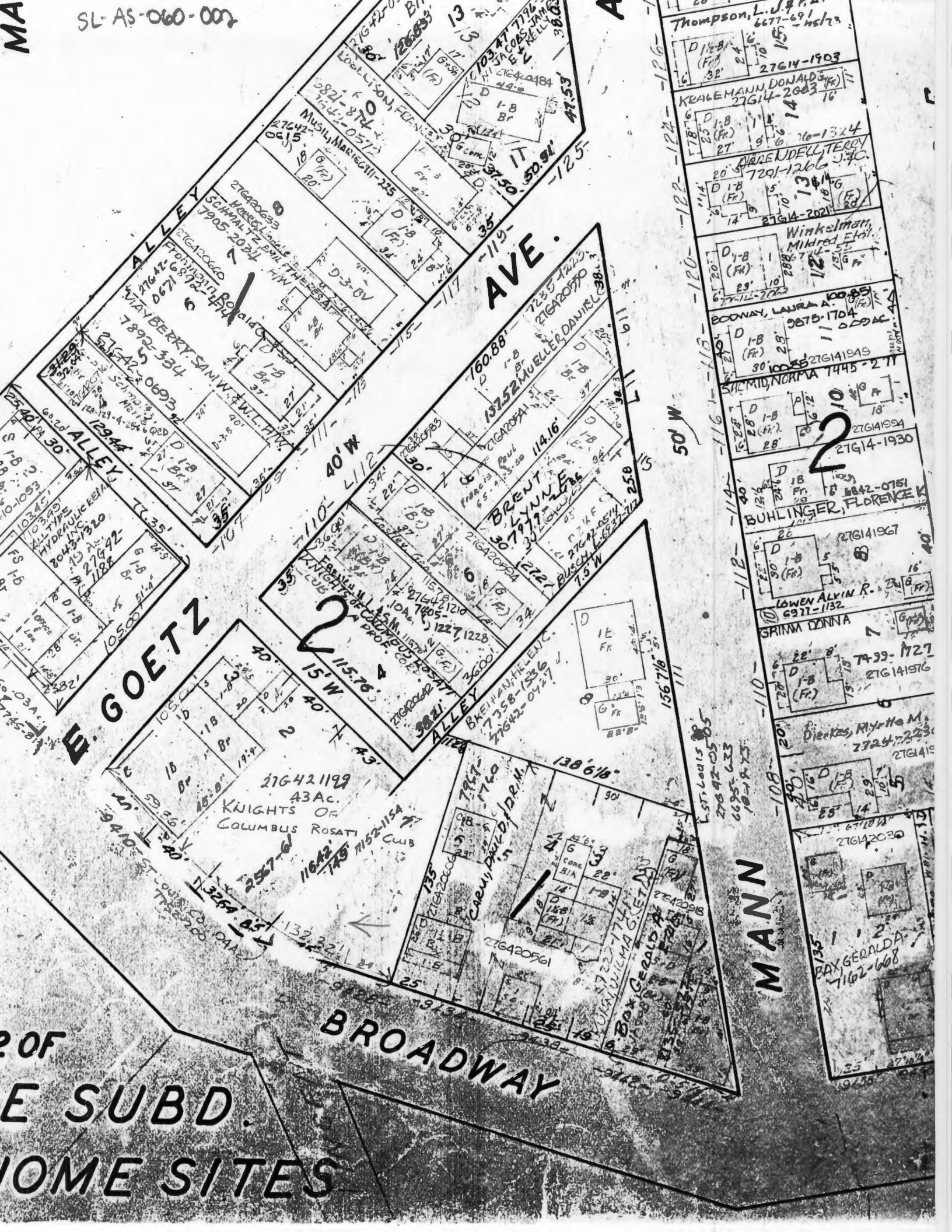
An article written by William F. Alden for the Naborhood Link News and later collected in the book, It Happened in Lemay (pp. 43-44) identifies this house as the original home of General Winfield Scott Hancock (1824-1886), after whom the Hancock School District is named. Hancock was the Democratic candidate for president in the election of 1880, which was won by James A. Garfield. He grew up in Norristown, Pennsylvania, and died on Governor's Island, New York. He never lived for any extended period in St. Louis, but he married, in 1850, Almira Russell, the daughter of St. Louis businessman Samuel Russell, who died in 1859. Russell owned a country house in the Lemay area where Hancock may have vacationed, and this apparently has created the local association with him. Called "Longwood," the estate was bounded by Broadway, Arlee, Clyde and Gentry. It remained the property of Russell's widow, Adaline, until after 1893, and it was later acquired by the Sisters of St. Joseph for the training of deaf children. A photo of the large Italianate house that was once on that property appears in William L. Thomas's 1911 History of St. Louis County.

The house at 9438 South Broadway, however, sits on land that was part of Survey 904, subdivided by Jesse Stoner between 1862 and 1870. Stoner's subdivision never developed as he had hoped, but four of the lots were purchased about 1870 by John C. Mann, and eventually he built this house, where he lived until his death in 1909. He is described in the 1896 county directory as a wine grower, and his probate records include an inventory of 400 gallons of unfinished Concord wine, 300 gallons of unfinished Catawba wine, 150 gallons of sweet Catawba wine, and another 450 gallons of otherwise unidentified Catawba wine. In 1910, Mann's widow Charlotte platted the property around the house, and including the actual site of the house, as Mann's Estate subdivision. She sold lots 1 to 8 of Block 1 to John and Emilie Schneider early in November of that year for \$6,473 but repurchased them later that month for \$7,000. She remained there until her death in 1925. Among the bequests Mrs. Mann made was one to the Nathaniel Lyon Circle of the Grand Army of the Republic. The house was vacant for several years and was then purchased by Harold A. Merryman, a dentist.

4/7103G
Esley Hamilton
9/22/93

MA

SL-AS-060-002

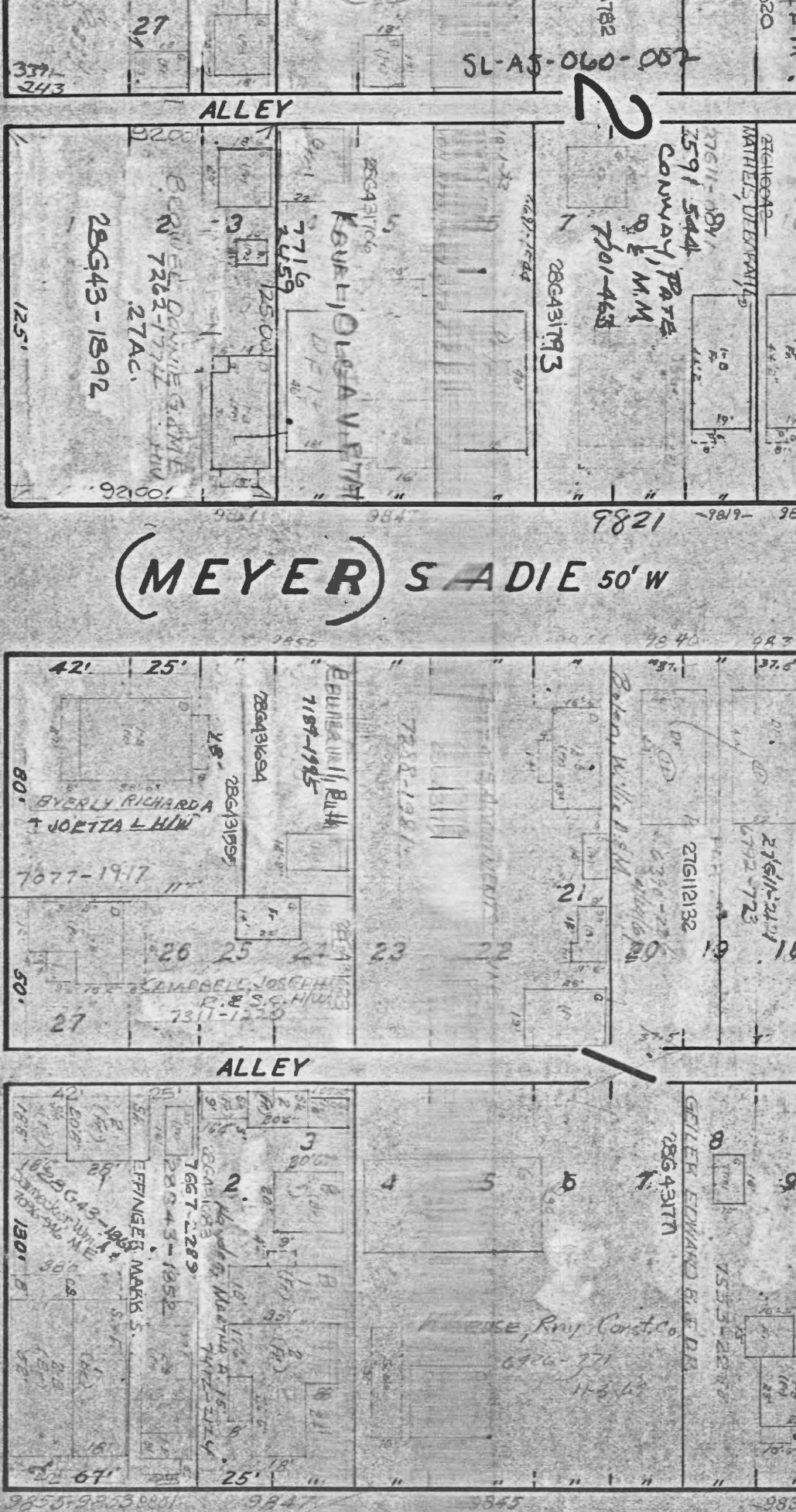


2 OF
E SUBD.
HOME SITES

SCALE: 1

Z

BROADWAY





HISTORIC INVENTORY

SL-AS-060-003

1 No 28G431843		4 Present Name(s) Annie Cook House		1 No 2. County St. Louis 4 Present Name(s) Annie Cook House 5 Other Name(s) 9905 S. Broadway
2 County St. Louis		5 Other Name(s)		
3 Location of Negatives 0174-14				
6 Specific Location Lot Pts. 1-2 Cummings Heights		16. Thematic Category		28. No. of Stories
7 City or Town or Rural Township & Vicinity Lemay Township		17 Date(s) or Period constructed c 1896		
8 Site Plan with North Arrow		18. Style or Design vennacular		29. Basement? Yes <input checked="" type="checkbox"/> No <input type="checkbox"/>
9 Coordinates UTM Lat Long		19. Architect or Engineer		30. Foundation Material rubble squared stone
10 Site <input type="checkbox"/> Building <input checked="" type="checkbox"/> Structure <input type="checkbox"/> Object <input type="checkbox"/>		20. Contractor or Builder		31. Wall Construction frame
11. On National Register? Yes <input type="checkbox"/> No <input checked="" type="checkbox"/>		21. Original Use, if apparent		32. Roof Type & Material gable/comp
12. Is It Eligible? Yes <input type="checkbox"/> No <input type="checkbox"/>		22 Present Use		33. No. of Bays Front 3 Side 3 1rr
13 Part of Estab Yes <input type="checkbox"/> Hist. Dist.? No <input checked="" type="checkbox"/>		23 Ownership Public <input type="checkbox"/> Private <input checked="" type="checkbox"/>		34. Wall Treatment woodsiding
14. District Potent'l? Yes <input type="checkbox"/> No <input checked="" type="checkbox"/>		24. Owner's Name & Address, if known Ralph + Delaire Squires 9901 S. Broadway		35. Plan Shape rect
15 Name of Established District		25. Open to Public? Yes <input type="checkbox"/> No <input checked="" type="checkbox"/>		36. Changes (Explain in #42) Addition <input type="checkbox"/> Altered <input type="checkbox"/> Moved <input type="checkbox"/>
42. Further Description of Important Features The entrance of the building is at the center of the basement through the squared rubble stone walls. The front facade has two 6- over-6 windows under the deep soffitt overhang of the gable. The window frame and the corners are of contrasting color against the light siding.		26. Local Contact Person or Organization		37. Condition Interior good Exterior good
43 History and Significance Patrick and Anna Cummings of St. Louis laid out Cummings Heights in 1892. At that time this part of South Broadway was called Jefferson Barracks Road and Ripa was called DeCamp Avenue. Lots 1 and 2 in Block A were purchased by Annie and John Cook that same week for \$645.00. The Cooks borrowed only \$225 at that time, and they are not (cont'd)		27. Other Surveys in Which Included		38. Preservation Underway? Yes <input type="checkbox"/> No <input checked="" type="checkbox"/>
44 Description of Environment and Outbuildings		46. Prepared by Hamilton/Wong		39. Endangered? By What? Yes <input type="checkbox"/> No <input checked="" type="checkbox"/>
45 Sources of Information St. Louis County Recorder of Deeds, Plat Book 1, page 111; Record Book 60, page 544; 62, 467; 89, 424; 102, 360		47. Organization County Parks		40. Visible from Public Road? Yes <input checked="" type="checkbox"/> No <input type="checkbox"/>
		48. Date 9/93		41. Distance from and Frontage on Road
		49. Revision Date(s)		5 Other Name(s) 9905 S. Broadway

Annie Cook House
9905 S. Broadway

43. continued

listed in the 1893 county directory. In 1896, however, they borrowed another \$2,000 from Julia Rathgeber, a prominent resident of Carondelet. That would have been enough to build this house and more. In 1898, John Cook quit-claimed his interest in this property to Maggie Meyer, probably the same Margaretha Meyer who had the saloon at 9969 South Broadway. Later, county directories show Ferdinand and Mamie Schepp living here in 1922 and Arthur F. Mathilda Surgant in 1930; he operated a radio and electric business on the corner.

14/7107G
Esley Hamilton
9/23/93



HISTORIC INVENTORY

JL-AS-060-004

1 No	28G441242	4 Present Name(s)	Odd Fellows' Cemetery		1 No
2 County	St. Louis	5 Other Name(s)			
3 Location of Negatives		South Broadway			
6 Specific Location	4.97 acres McKnight's Farm SD, Lots 3,6	16 Thematic Category			2 County St. Louis
7 City or Town	II Rural, Township & Vicinity	17 Date(s) or Period opened 1881			
8 Site Plan with North Arrow		18 Style or Design			
9 Coordinates	UTM Lat Long	19 Architect or Engineer			4 Present Name(s) Odd Fellows' Cemetery
10	Site X: Building II	20 Contractor or Builder			
11 On National Register?	Yes II No XI	21 Original Use, if apparent cemetery			
12 Is II Eligible?	Yes II No II	22 Present Use cemetery			5 Other Name(s) South Broadway
13 Part of Estab Hist. Dist.?	Yes II No XI	23 Ownership	Public II Private IX		
14 District Potent'l?	Yes II No II	24 Owner's Name & Address, if known Odd Fellows' Cemetery Association			
15 Name of Established District		25 Open to Public?	Yes IX No II		Photo
42 Further Description of Important Features	Cemetery is laid out in curving rows, and the original main drive has been returned to grass. Many of the lots facing that drive have stone thresholds flanked by stone posts. Few of the monuments are of unusual size or design for their period, but the cemetery does have a number of cylindrical monuments, with the tubular part laid horizontally on a stone support.				
43 History and Significance	The Odd Fellows' Cemetery Association purchased two lots in the subdivision of McKnight's Farm from Mrs. Hannah Flynn of St. Louis on June 22, 1880, paying \$750. The cemetery was dedicated on May 30 of the same year and reported in <u>Frank</u> (cont'd)				
44 Description of Environment and Outbuildings	Cemetery drops toward east, affording views of Notre Dame Convent, Jefferson Barracks Park, and the Mississippi River. This part of South Broadway has recently been cut off from the main southbound road, and it ends a few doors south at the north (cont'd)				48 Date 9/93
45 Sources of Information	Frank Leslie's Illustrated, June (?) 18, 1881 - illustration St. Louis City Recorder of Deeds, Book 589, page 292 St. Louis County Recorder of Deeds, Book 10, page 409; Plat Book 2, pages 32 and 33		46 Prepared by Hamilton/Wong		
			47 Organization County Parks		
			49 Revision Date(s)		

Odd Fellows' Cemetery
South Broadway

43. continued


Leslie's Illustrated. "Deputy Grand Master Wilkinson then, in accordance with the prescribed ritual of the Order, dedicated the cemetery to the burial of all good Odd Fellows, their families and friends, and to no other purpose while the world stands." The cemetery is known today for its Christmas displays, including live animals.

44 continued

gate to Jefferson Barracks.


7/7107G
Eshley Hamilton
9/23/93

Frank Leslie's Illustrated, -- 18, 1881



MISSOURI.—DEDICATION OF THE ODD FELLOWS' CEMETERY AT ST. LOUIS, MAY 30TH. —FROM A SKETCH BY WICKLIE.





L. FRANKENDACH
Mrs. Gertrude
1843-1917

L. FRANKENDACH
1843-1917

L. FRANKENDACH
Mrs. Gertrude
1843-1917

HISTORIC INVENTORY

SL-AS-060-005

1 No 28G130030		4 Present Name(s) Jefferson Barracks North Gate		1 NO
2 County St. Louis		5. Other Name(s)		
3 Location of Negatives				
6 Specific Location South Broadway at 533 Grant Rd in Jefferson Barracks Tract		16. Thematic Category		2 County St. Louis
7 City or Town If Rural, Township & Vicinity Lemay Township		17 Date(s) or Period constructed 1938-39		
8 Site Plan with North Arrow		18. Style or Design WPA Gothic		
		19. Architect or Engineer		
		20. Contractor or Builder		
		21. Original Use, if apparent entrance gate		
		22 Present Use entrance gate		
		23 Ownership Public <input checked="" type="checkbox"/> Private <input type="checkbox"/>		
		24. Owner's Name & Address, if known St. Louis County		
9 Coordinates UTM Lat Long		25. Open to Public? Yes <input checked="" type="checkbox"/> No <input type="checkbox"/>		
10 Site <input type="checkbox"/> Building <input checked="" type="checkbox"/> Structure <input checked="" type="checkbox"/> Object <input type="checkbox"/>		26. Local Contact Person or Organization		
11. On National Register? Yes <input type="checkbox"/> No <input checked="" type="checkbox"/>		27. Other Surveys in Which Included		
12. Is It Eligible? Yes <input checked="" type="checkbox"/> No <input type="checkbox"/>				
13 Part of Estab Hist. Dist.? Yes <input type="checkbox"/> No <input checked="" type="checkbox"/>				
14. District Potent'l? Yes <input checked="" type="checkbox"/> No <input type="checkbox"/>				
15 Name of Established District				
				5 Other Name(s)
42. Further Description of Important Features This 3-part composition straddles 2 barracks drive that diverges to the south from South Broadway. To the east (left from the north) is Grant Road and to the west (right) Gregg Road. The matching outer pavilions are sentry boxes about 10 feet square with doors in the sides and windows facing Broadway. Both have ashlar voussoirs. Ashlar stones also cap corner buttresses and crenelated parapets. Smaller windows in the upper (cont'd)				
43 History and Significance While most of the historic part of Jefferson Barracks was listed on the National Register in 1971, the Cemetery, the Veterans Hospital, and this North Gate were omitted. According to an undated clipping from the St. Louis Star-Times, the gate was built by the WPA. "Made of stone, it is much more dignified and (cont'd)				
44 Description of Environment and Outbuildings Immediately behind the gate is a 1 1/2 story stone house with a hipped roof. Although it harmonizes with the gate, it was built much earlier, c. 1897, as a residence for noncommissioned officers. It was used during World War II (cont'd)				
45 Sources of Information Files, Jefferson Barracks Historical Park				
46. Prepared by Hamilton/Wong				
47. Organization County Parks				
48. Date 9/93				
49. Revision Date(s)				

Jefferson Barracks North Gate

42. continued

levels imitate a second story. The center guard house is similarly detailed, but with a roundheaded door toward the north completely framed in ashlar voussoirs. Above the door is an escutcheon with the motto "In Unity is Strength." Walls tied into east and west corners of the north front curve outward to create an exedra, with wrought-iron gates dividing the wall sections in two. The guard house has its main entrance centered between two windows on the west side facing Gregg Road, but behind the wall and gate. Glass block windows in both the guard house and the sentry posts are broken. The semicircular area in front of the guard house has been variously landscaped over the years, but usually with a circular pool or fountain; currently, flowers are planted in the fountain, guarded by two small cannons. Beyond the drives, the stone walls continue to curve to meet a straight wall marking the north boundary of Barracks property. The east portion of this wall is built on a descending site and appears much taller seen from the north. This straight wall, broken by South Broadway, completes the half-circle plan of the whole gate complex. The east sentry post has a large plaque dedicating "Jefferson Barracks Historical Park" in 1950.

43. continued

architecturally more beautiful than the old one it replaces." "The Annual Report of Construction and Repair" first lists the central building, the North Gate Guard House, in 1939 as Building No. 83. The stone sentry posts to either side of it are first listed in 1941 as Buildings 51 and 54. Ironically, the sentry posts are valued at \$1,000 and \$300 respectively, while the Guard House is valued only at \$200. Jefferson Barracks was declared surplus by the War Department in 1946. This part was acquired by St. Louis County for a park in 1950, with large additions made in 1960. Part of the Grant Road wall was damaged in a truck accident in 1991, but it has been repaired using original materials. The gate remains a good example of WPA design and construction.


44. continued

for bachelor officers. It has the address 533 Grant Road. Beyond it is Jefferson Barracks Park, totaling 411.45 acres. Additional land is currently being acquired and cleared north of the gate, which will make the gate a more prominent landmark in this area.





Military
Collectors
SHOW



HISTORIC INVENTORY

SL-AS-060-006

1 No 27G110163		4 Present Name(s) Calvary Apostolic Tabernacle of Lemay		1 No
2 County St. Louis		5 Other Name(s)		
3 Location of Negatives 0174-30		Faith Free Will Baptist Church, 9824 Clyde		
6 Specific Location Lots 6, 7, 8, 9, 10 and 11 O'Brien Place		16 Thematic Category		2 County St. Louis
7 City or Town If Rural, Township & Vicinity Lemay Township		17 Date(s) or Period constructed 1937		
8 Site Plan with North Arrow		18 Style or Design vernacular		
		19 Architect or Engineer		
		20 Contractor or Builder		
		21 Original Use, if apparent church		
		22 Present Use church		
		23 Ownership Public <input type="checkbox"/> Private <input checked="" type="checkbox"/>		
		24 Owner's Name & Address, if known Samuel O'Bannon et al, Trustees		
9 Coordinates UTM Lat Long		25 Open to Public? Yes <input type="checkbox"/> No <input type="checkbox"/>		
10 Site <input type="checkbox"/> Building <input checked="" type="checkbox"/> Structure <input type="checkbox"/> Object <input type="checkbox"/>		26 Local Contact Person or Organization Rev. H.T. Dann D:544-2245 (cont'd)		4 Present Name(s) Calvary Apostolic Tabernacle of Lemay
11 On National Register? Yes <input type="checkbox"/> No <input checked="" type="checkbox"/>		27 Other Surveys in Which Included		
12 Is It Eligible? Yes <input type="checkbox"/> No <input type="checkbox"/>				
13 Part of Estab Hist. Dist.? Yes <input type="checkbox"/> No <input checked="" type="checkbox"/>				
14 District Potent'l? Yes <input type="checkbox"/> No <input checked="" type="checkbox"/>				
15 Name of Established District				
42. Full or Description of Important Features The right three bays of the building have a porch with shed roof and wrought iron posts. The main entrance of the church is a set of flush double doors. To the right of the main door is another single door that leads into the Parish House. All other windows are double-hung.				5 Other Name(s) Faith Free Will Baptist Church
43 History and Significance Arthur R. and Leona C. Dotson purchased lots 6 through 9 of O'Brien Place on April 24, 1937 from John C. Gau, who had bought them from Thomas O'Brien in 1924. Dotson was the pastor of the Apostolic Tabernacle Church, which opened later that year. Later called Calvary Apostolic Tabernacle of Lemay, the church sold this (cont'd)				
44 Description of Environment and Outbuildings Clyde Avenue was originally called St. Joseph Ave.				9824 Clyde
45 Sources of Information St. Louis County Recorder of Deeds, Plat Book 8, page 5; Record Book 637, page 180; 1465, 141; 4157, 624				
46 Prepared by Hamilton/Wong				
47 Organization County Parks				
48 Date 9/93				49 Revision Date(s)

Photo

Calvary Apostolic Tabernacle of Lemay
Faith Free Will Baptist Church, 9824 Clyde Ave

26. continued

H:791-5743

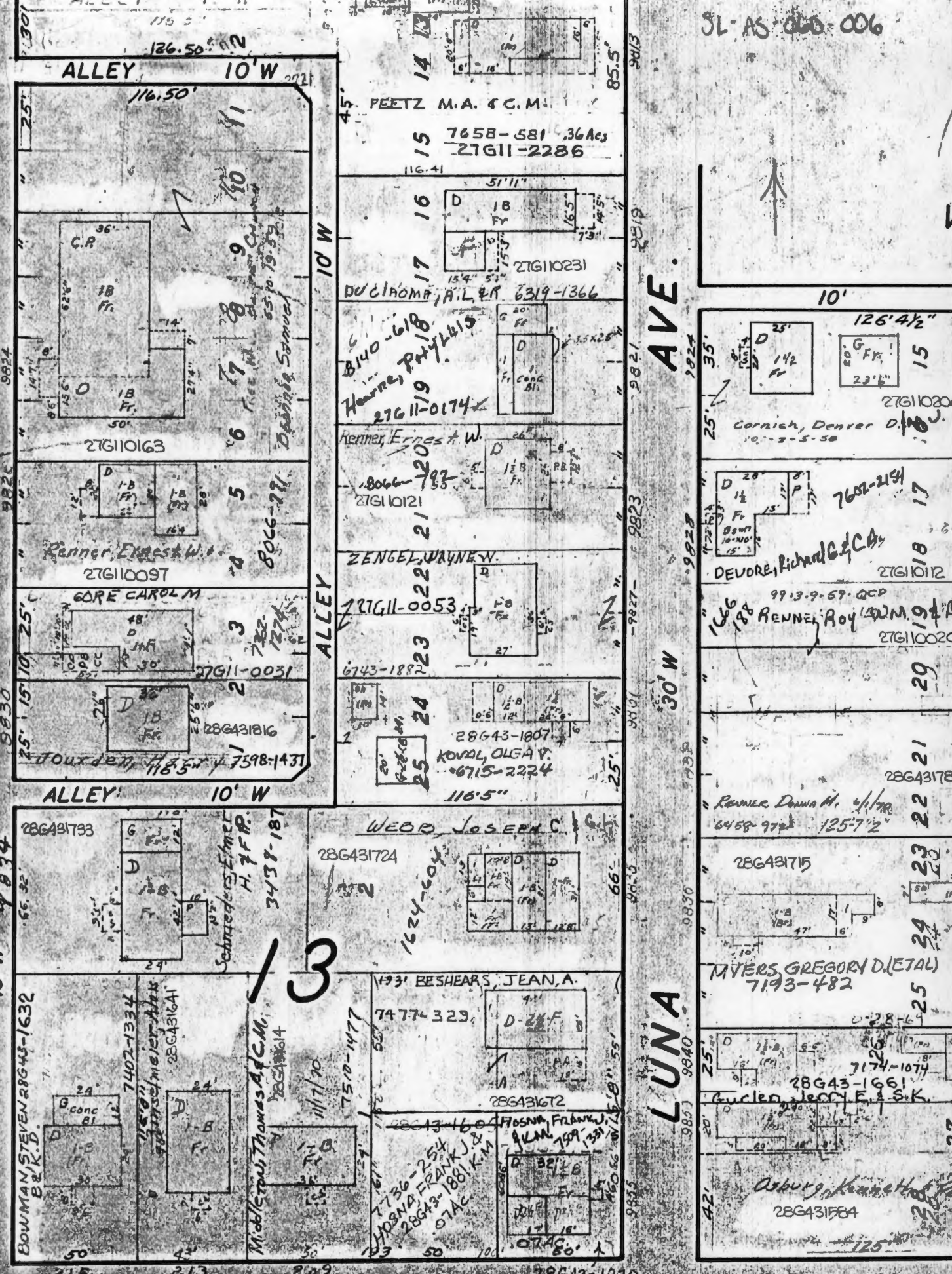
43. continued

property in 1959 to Samuel O'Bannon, James Grissom, and Raymond T. Dowdy,
acting as trustees for the Faith Free Will Baptist Church, a
non-incorporated religious organization.

6/7107G
Eshley Hamilton
9/23/93

WAS (ST. JOSEPH) CLYDE AVE

SL-AS-000-006



W. RIPA



Office of Historic Preservation, P.O. Box 176, Jefferson City, Missouri 65101
HISTORIC INVENTORY

SL-AS-060-007

1 No 27G-112165		4 Present Name(s) Longwood Baptist Tabernacle		1 No
2 County St. Louis		5 Other Name(s) 111 West Felton		
3 Location of Negatives 0174-34				
6 Specific Location Lots 52, 53, 54 Block 8, Gillick's Longwood SD		16. Thematic Category		2. County St. Louis
7 City or Town If Rural, Township & Vicinity Lemay Township		18. Style or Design vernacular		
8 Site Plan with North Arrow 1-52		19. Architect or Engineer		
		20. Contractor or Builder		
9 Coordinates UTM Lat Long		21. Original Use, if apparent church		5 Other Name(s) 111 West Felton
		22 Present Use church		
10 Site: <input type="checkbox"/> Building <input checked="" type="checkbox"/> Structure: <input type="checkbox"/> Object: <input type="checkbox"/>		23 Ownership Public <input type="checkbox"/> Private <input checked="" type="checkbox"/>		
		24. Owner's Name & Address, if known United Baptist Church		
11. On National Register? Yes <input type="checkbox"/> No <input checked="" type="checkbox"/> 12. Is Eligible? Yes <input type="checkbox"/> No <input type="checkbox"/>		25. Open to Public? Yes <input checked="" type="checkbox"/> No <input type="checkbox"/>		Photo
		26. Local Contact Person or Organization		
13 Part of Estab. Hist. Dist.? Yes <input type="checkbox"/> No <input checked="" type="checkbox"/> 14. District Potent'l? Yes <input type="checkbox"/> No <input type="checkbox"/>		27. Other Surveys in Which Included		
15 Name of Established District		28. No. of Stories 1		29. Basement? Yes <input checked="" type="checkbox"/> No <input type="checkbox"/>
42. Further Description of Important Features The church's front facade is divided into three bays with a bracket supported gable portico over the central entry. This is flanked by the double-hung windows with non-functioning shutters. Along the slope of the portico and the bottom of the window sill the wall turns from aluminum siding to coursed cut stone. These stone coursings extend to the corner and steps down along the sides. A pyramidal (cont'd)		30. Foundation Material cut stone		
		31. Wall Construction frame		
43 History and Significance W. L. Moore, Arthur Abernathy, and James Medley, Trustees of Longwood Baptist Church, purchased the east half of Lot 53 and all of Lot 54 in 1935 from Walter and Emma Smith at the end of 1935. They probably started this building the next year. It is reported in the 1938 county directory at the same time the street name was (cont'd)		32. Roof Type & Material gable/comp		33. No. of Bays Front 3 Side 2
		34. Wall Treatment Alum. siding/cut stone		
44 Description of Environment and Outbuildings		35. Plan Shape		
		37. Condition Interior Exterior good		
45 Sources of Information St. Louis County Recorder of Deeds, Book 1741, page 550; 1825, 179; 2795, 205; 3213, 78; 7473, 1799; 7473, 1804; 7479, 786		38. Preservation Underway? Yes <input type="checkbox"/> No <input checked="" type="checkbox"/>		39. Endangered? By What? Yes <input type="checkbox"/> No <input checked="" type="checkbox"/>
		40. Visible from Public Road? Yes <input checked="" type="checkbox"/> No <input type="checkbox"/>		
46. Prepared by Hamilton/Wong		41. Distance from and Frontage on Road /90'		
		48. Date 9/93		
49. Revision Date(s)		49. Revision Date(s)		49. Revision Date(s)
		49. Revision Date(s)		

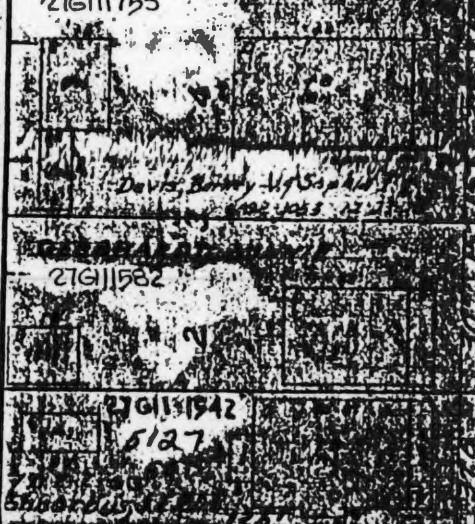
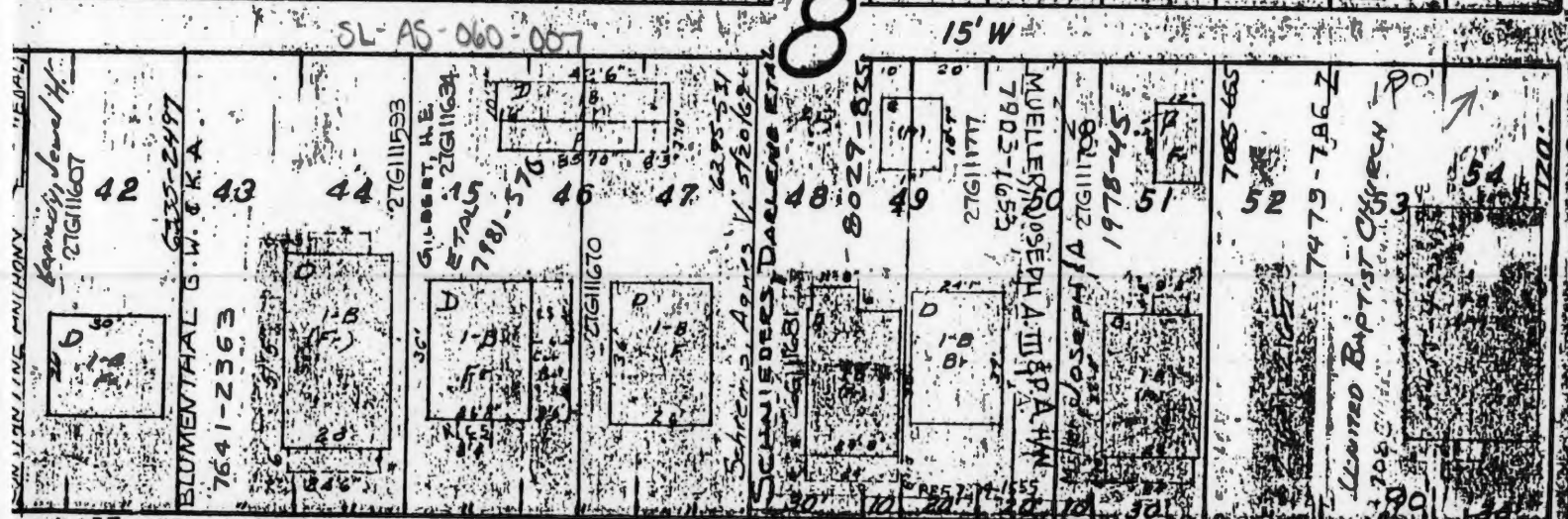

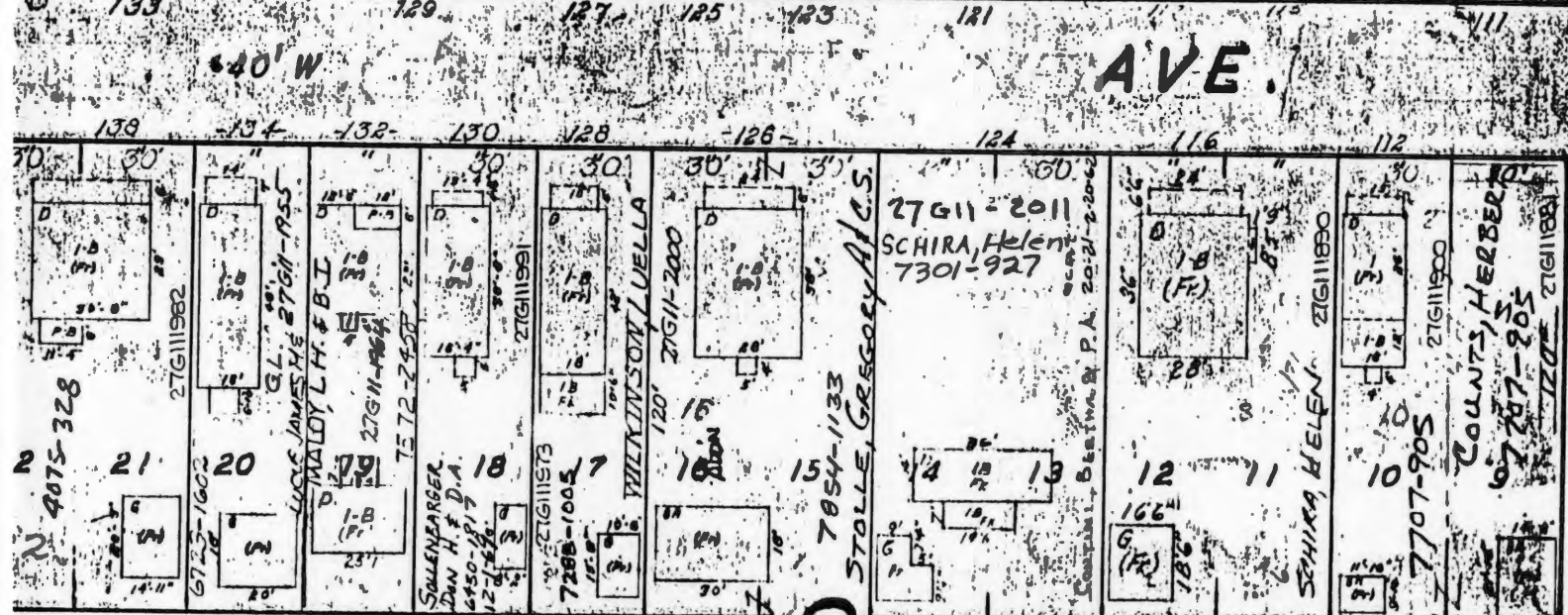

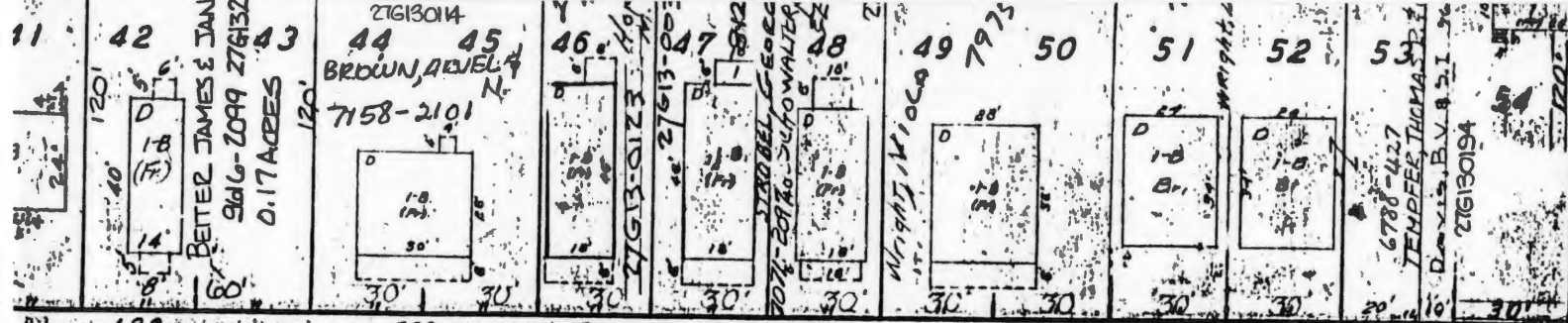
Longwood Baptist Tabernacle
111 West Felton

42. continued

spire with a cross sits above a rectangular block, which is located above the entry. A shed-roofed addition is at the left side of the building and has a set of double doors to provide entrance from the parking lot.

43. continued

changed from Florence to Felton. The rest of Lot 53 and Lot 52 were purchased in 1941 from Fred and Minnie Hillgaertner, and another property on Broadway was purchased in 1951. The Longwood Baptist Tabernacle had operated at 9512 Longwood Avenue for about three years prior to this purchase. Larry Dent, acting as president of Longwood Baptist, sold all this property in 1978 to the trustees of the United Baptist Church: James C. Evans, Robert Merseal, Donald Carroll, Cornelius H. Carroll, Rev. Edward F. Schaffer, and Ronnie W. Bell. The trustees turned the property over to a church corporation in 1983.





Office of Historic Preservation, P.O. Box 176, Jefferson City, Missouri 65101

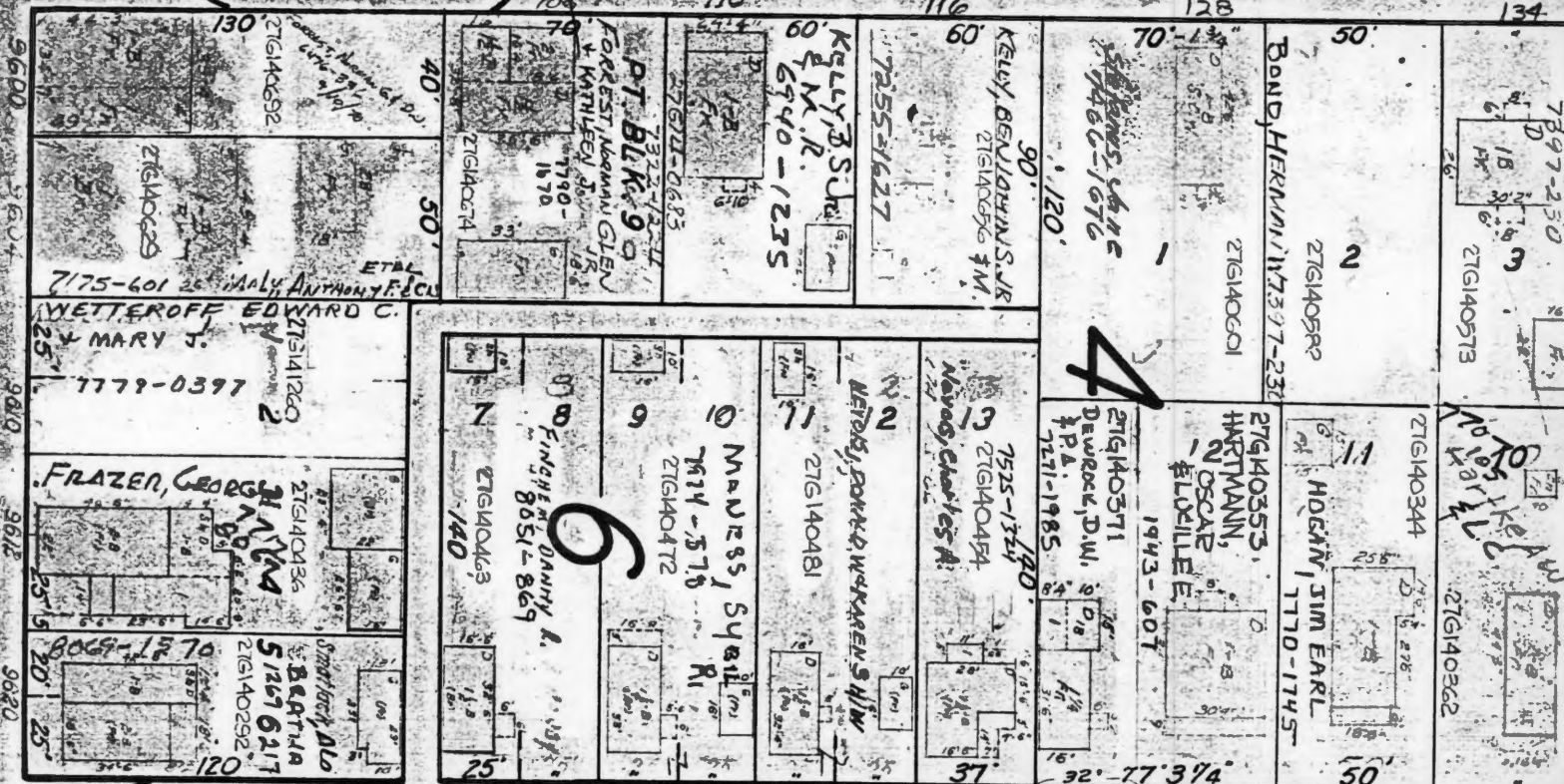
HISTORIC INVENTORY

1 No 27G140463		4 Present Name(s) Paul Fritzemeyer House		1 No
2 County St. Louis		5. Other Name(s)		
3 Location of Negatives 36795-8		109 E. Holden Avenue		
6 Specific Location Blk. 6, lots 7-8 Goetz Addition to Hancock Place		16. Thematic Category		2. County St. Louis 4 Present Name(s) Paul Fritzemeyer House
7 City or Town If Rural, Township & Vicinity Lemay Township		17 Date(s) or Period constructed c. 1905		
8 Site Plan with North Arrow		18. Style or Design vernacular		
		19. Architect or Engineer		
		20. Contractor or Builder		
		21. Original Use, if apparent residence		
		22 Present Use residence		
		23 Ownership Public <input type="checkbox"/> Private <input checked="" type="checkbox"/>		
		24. Owner's Name & Address, if known Aubrey E. McMahan 109 E. Holden Ave., 63125		
		25. Open to Public? Yes <input type="checkbox"/> No <input checked="" type="checkbox"/>		
9 Coordinates Lat Long		26. Local Contact Person or Organization		
10 Site <input type="checkbox"/> Building <input checked="" type="checkbox"/>		27. Other Surveys in Which Included		
11. On National Register? Yes <input type="checkbox"/> No <input checked="" type="checkbox"/>		28. No. of Stories 1½		
12. Is It Eligible? Yes <input type="checkbox"/> No <input type="checkbox"/>		29. Basement? Yes <input checked="" type="checkbox"/> No <input type="checkbox"/>		
13 Part of Estab Hist Dist.? Yes <input type="checkbox"/> No <input checked="" type="checkbox"/>		30. Foundation Material stone		
14. District Potent'l? Yes <input checked="" type="checkbox"/> No <input type="checkbox"/>		31. Wall Construction brick		
15 Name of Established District		32. Roof Type & Material gable, comp.		
		33. No. of Bays Front 2 Side 3		
		34. Wall Treatment American common bond		
		35. Plan Shape rectangular		
		36. Changes (Explain in #42) Addition <input type="checkbox"/> Altered <input checked="" type="checkbox"/> Moved <input type="checkbox"/>		
		37. Condition Interior Exterior good		
		38. Preservation Underway? Yes <input type="checkbox"/> No <input checked="" type="checkbox"/>		
		39. Endangered? By What? Yes <input type="checkbox"/> No <input checked="" type="checkbox"/>		
		40. Visible from Public Road? Yes <input checked="" type="checkbox"/> No <input type="checkbox"/>		
		41. Distance from and Frontage on Road		
42. Further Description of Important Features House is entered from first bay on east side. Front has two windows and gable window, all 2-over-1 and set under segmental arches with two rows of headers. The entry has an aluminium awning and a modern wood deck. Brickwork is stretcher bond in front only and American common bond on the other walls. Sides have elaborate brick cornices. Rows of four star tierods are on both side walls.				Photo
43 History and Significance Goetz Addition to Hancock Place was laid out in 1899 by Conrad and Elsie Goetz, who laid out several other subdivisions in the Lemay area. Lots 7 and 8 were bought the first week by Paul Fritzemeyer for \$237.50. In 1905 he and his wife Anna borrowed \$375 and probably built this house at that time. It must have been built in cooperation with Jacob Arnhold who built the house to the west. Fritzemeyer is listed in county directories as a beer bottler.				
44 Description of Environment and Outbuildings The narrow yard has a stockade fence across the front. The house to the east is nearly identical to this one. Holden Street was originally Hancock.				
45 Sources of Information St. Louis County Recorder of Deeds, Book III, p. 581; 162, 87.				109 E. Holden Avenue
46. Prepared by E. Hamilton				
47. Organization St. Louis County Parks				
48 Date 9/90				49 Revision Date(s)

VIRGINIA VELMA

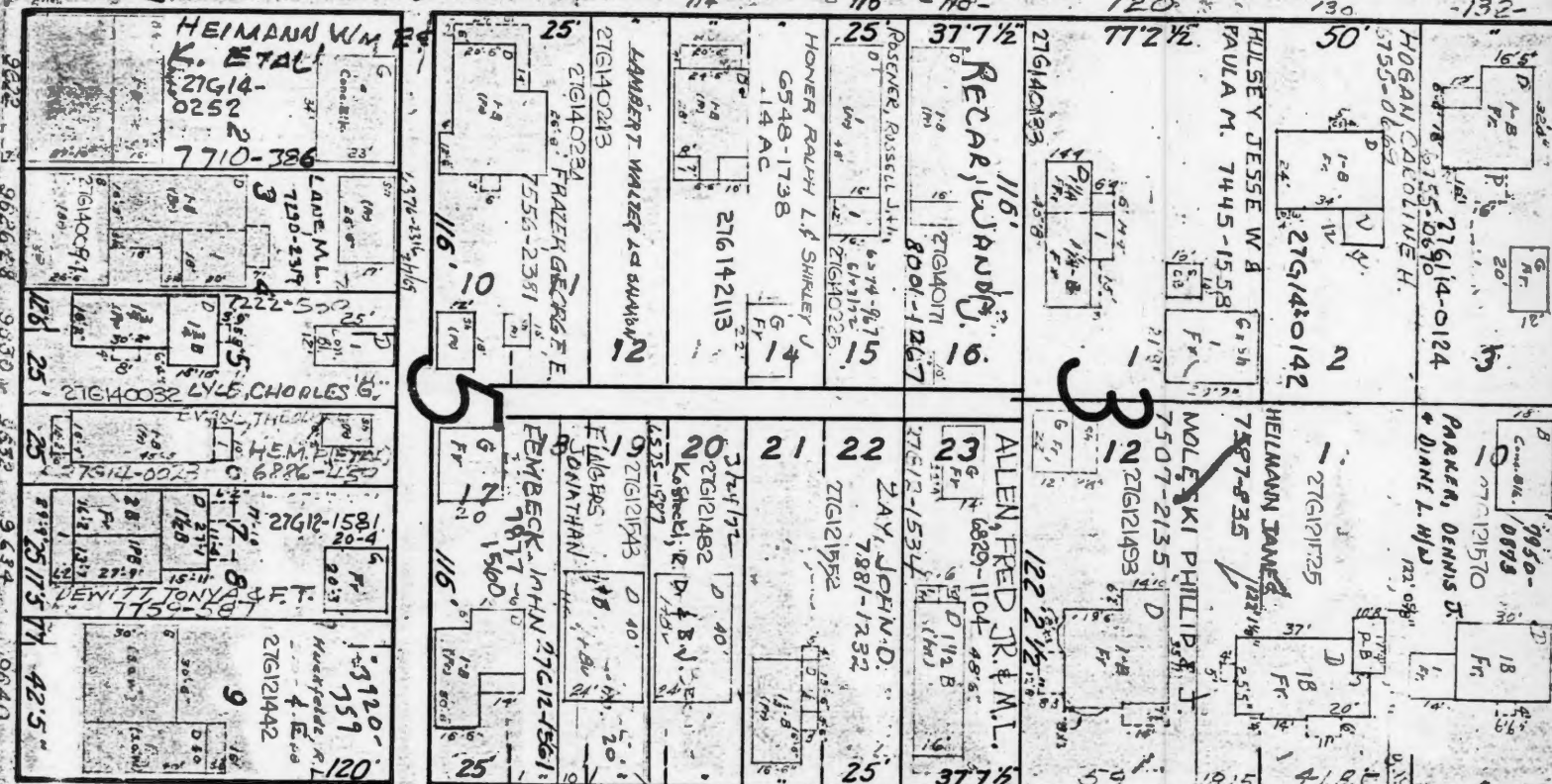
30' W

SL-AS-040-008



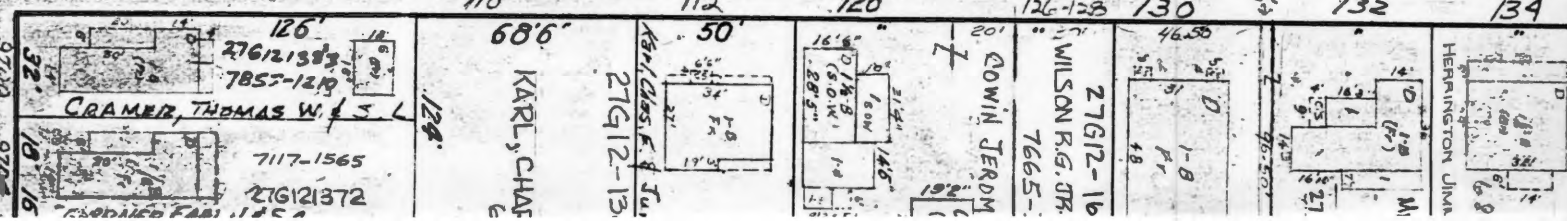
EAST HANCOCK HOLDEN

40' W



EAST LORETTA

40' W

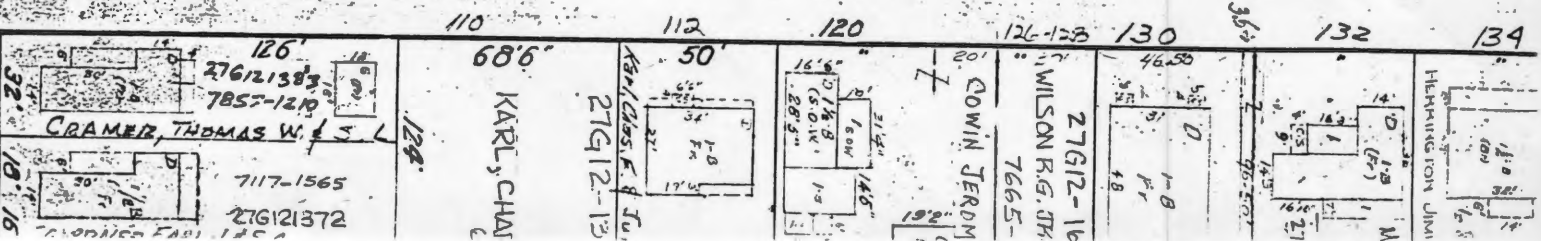
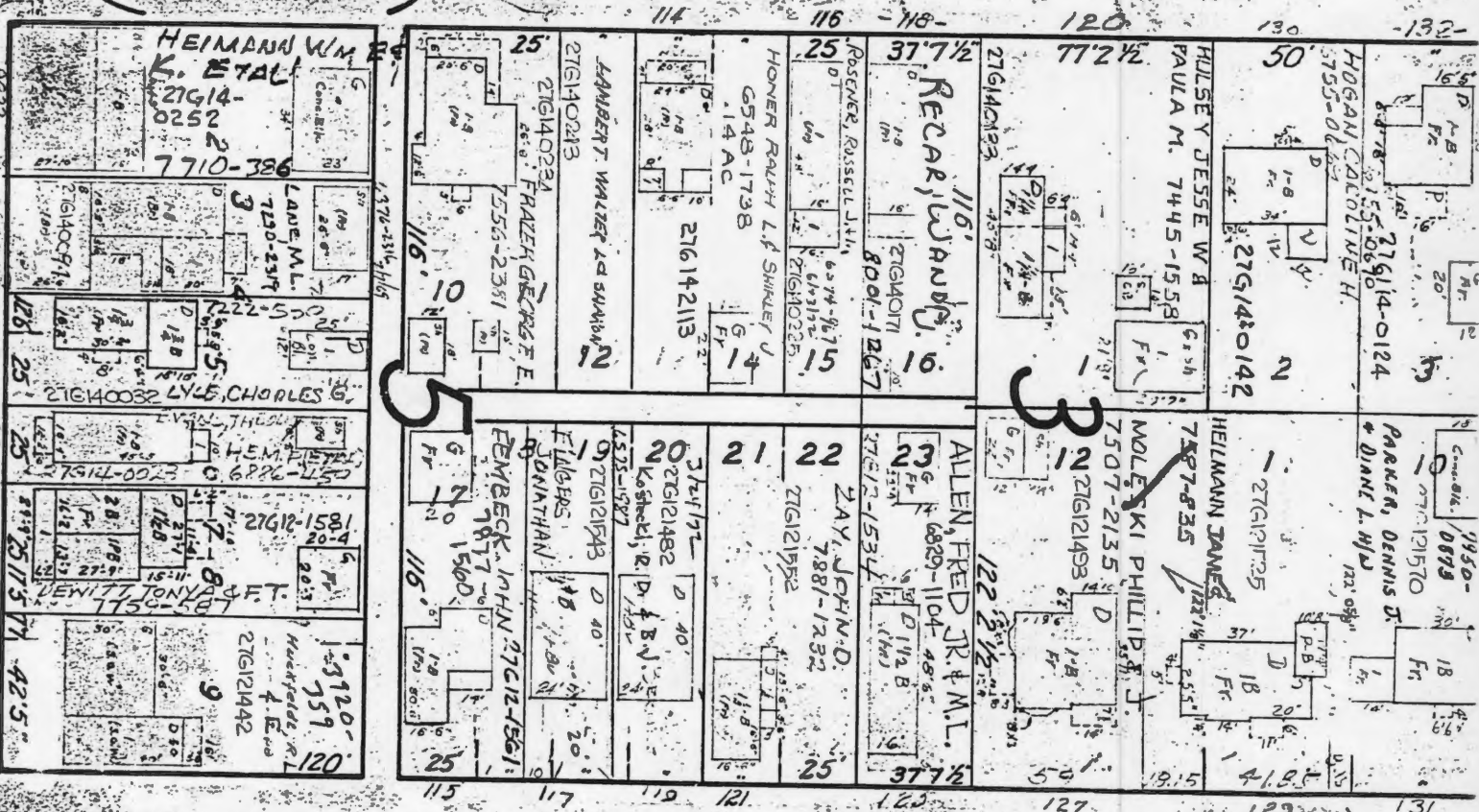






HISTORIC INVENTORY

1 No 27G140472		4 Present Name(s) Jacob Arnhold House		1 No
2 County St. Louis		5. Other Name(s)		
3 Location of Negatives 36795-12		111 E. Holden Avenue		
6 Specific Location Blk. 6, lot 9 - 10, Goetz Addition to Hancock Place		16. Thematic Category		2. County St. Louis
7 City or Town If Rural, Township & Vicinity Lemay Township		17 Date(s) or Period constructed c. 1905		
8 Site Plan with North Arrow		18. Style of Design vernacular		
		19. Architect or Engineer		4 Present Name(s) Jacob Arnhold House
		20. Contractor or Builder		
		21. Original Use, if apparent residence		
		22 Present Use residence		11 E. Holden Avenue
		23. Ownership Public <input type="checkbox"/> Private <input checked="" type="checkbox"/>		
		24. Owner's Name & Address, if known Sybil R. Maness 111 E. Holden Avenue 63125		
9 Coordinates UTM Lat Long		25. Open to Public? Yes <input type="checkbox"/> No <input checked="" type="checkbox"/>		28. No. of Stories 1½
10 Site <input type="checkbox"/> Building <input checked="" type="checkbox"/> Structure <input type="checkbox"/> Object <input type="checkbox"/>		26. Local Contact Person or Organization		
11. On National Register? Yes <input type="checkbox"/> No <input checked="" type="checkbox"/>		27. Other Surveys in Which Included		
12. Is it Eligible? Yes <input type="checkbox"/> No <input type="checkbox"/>				29. Basement? Yes <input checked="" type="checkbox"/> No <input type="checkbox"/>
13 Part of Estab. Hist. Dist.? Yes <input type="checkbox"/> No <input checked="" type="checkbox"/>		14. District Potent'l? Yes <input checked="" type="checkbox"/> No <input type="checkbox"/>		30. Foundation Material stone
15 Name of Established District				31. Wall Construction brick
				32. Roof Type & Material gable, comp.
				33. No. of Bays Front 2 Side 3
				34. Wall Treatment American common bond
				35. Plan Shape rectangular
				36. Changes (Explain in #42) Addition <input type="checkbox"/> Altered <input checked="" type="checkbox"/> Moved <input type="checkbox"/>
				37. Condition Interior Exterior good
				38. Preservation Underway? Yes <input type="checkbox"/> No <input checked="" type="checkbox"/>
				39. Endangered? By What? Yes <input type="checkbox"/> No <input checked="" type="checkbox"/>
				40. Visible from Public Road? Yes <input checked="" type="checkbox"/> No <input type="checkbox"/>
				41. Distance from and Frontage on Road /50'
42. Further Description of Important Features House is entered from first bay on east side. Front has 2 windows and gable windows, while east side has two shed-roof dormers. Most windows are 1-over-1 under segmental arches. The entry, approached by a simple porch with steep steps, has a top-light. Brickwork is stretcher bond in front only and American common bond on the other walls. Sides have elaborate brick cornices. Rows of four star tierods are on both side walls.				Photo
43 History and Significance Goetz Addition to Hancock Place was laid out in 1899 by Conrad and Elsie Goetz, who laid out several other subdivisions in the Lemay area. Lots 9 and 10 were purchased the first week by Jacob Arnhold for \$237.50. He and his wife Kate borrowed \$700 in 1905 and may have built this house at that time. Apparently it was built in cooperation with Paul Fritzemeyer, the owner of the lots to the west, since the two houses are nearly identical. Arnhold is listed in county directories as a laborer.				
44 Description of Environment and Outbuildings The narrow yard has trees at east side and rear. The next house to the west is nearly identical to this one. Holden Street was originally Hancock.				
45 Sources of Information St. Louis County Recorder of Deeds, Book 111, p. 581; 162, 87.				46. Prepared by E. Hamilton
				47. Organization St. Louis County Parks
				48 Date 9/90
				49 Revision Date(s)





HISTORIC INVENTORY

SL-AS-060-D10

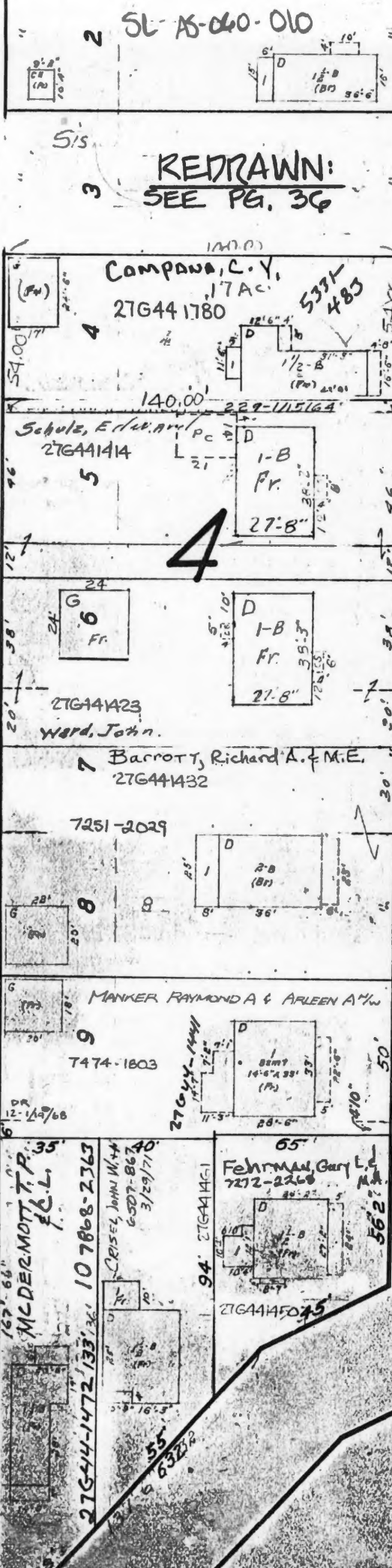
1 No 27G441432		4 Present Name(s) Charles Good House		1 No
2 County St. Louis		5 Other Name(s)		
3 Location of Negatives 0174-25		225 Horn		
6 Specific Location Blk 4, Lot 8-Pt 7 Longwood Addition		16 Thematic Category		2. County St. Louis
7 City or Town If Rural, Township & Vicinity Lemay Township		17 Date(s) or Period constructed c 1902		
8 Site Plan with North Arrow		18 Style or Design Queen Anne		
		19 Architect or Engineer		4 Present Name(s) Charles Good House
		20 Contractor or Builder		
		21 Original Use, if apparent residence		
		22 Present Use residence		26. No. of Stories 1 1/2
		23 Ownership Public <input type="checkbox"/> Private <input checked="" type="checkbox"/>		
		24 Owner's Name & Address, if known Richard Parrot and Mary		
9 Coordinates UTM Lat Long		25 Open to Public? Yes <input type="checkbox"/> No <input checked="" type="checkbox"/>		29. Basement? Yes <input type="checkbox"/> No <input checked="" type="checkbox"/>
10 Site <input type="checkbox"/> Building <input checked="" type="checkbox"/> Structure <input type="checkbox"/> Object <input type="checkbox"/>		26 Local Contact Person or Organization		30. Foundation Material Stone
11. On National Register? Yes <input type="checkbox"/> No <input checked="" type="checkbox"/>		27. Other Surveys in Which Included		31. Wall Construction Brick
12. Is It Eligible? Yes <input type="checkbox"/> No <input type="checkbox"/>				32. Roof Type & Material Hipped Gable
13 Part of Estab Hist. Dist.? Yes <input type="checkbox"/> No <input checked="" type="checkbox"/>				33. No. of Bays Front 3 Side 3
14. District Potent'l? Yes <input type="checkbox"/> No <input checked="" type="checkbox"/>				34. Wall Treatment common bond
15 Name of Established District				35. Plan Shape rect
42. Further Description of Important Features The building has three bays on the front facade with a gabled portico and entrance at the lower left bay. The portico is made of timber and it has a patio under it that extends onto the central bay of the home. The windows have arches with radiating voussoirs on top and stone lugsills framing the opening, there is an addition on the back of the house which has horizontal clapboards walls.		46. Prepared by Hamilton Wong		5 Other Name(s) 225 Horn
43 History and Significance This house appears in the 1909 county atlas. The land it sits on was purchased in 1895 by Michael and Barbara Cervenka from the real estate agents Michael and Regina Hammel, who had subdivided this tract. The Cervenkas paid \$400. They sold the lots in 1901 for \$600 to Charles & Bertha Good, who built the house. (cont'd)		47. Organization County Parks		
44 Description of Environment and Outbuildings This part of Horn Avenue was originally called Bertha.		48. Date 9/93		
45 Sources of Information St. Louis County Recorder of Deeds, Book 81, page 390; 81, 418; 85, 635; 127, 35		49. Revision Date(s)		

225 Horn Avenue

43. continued

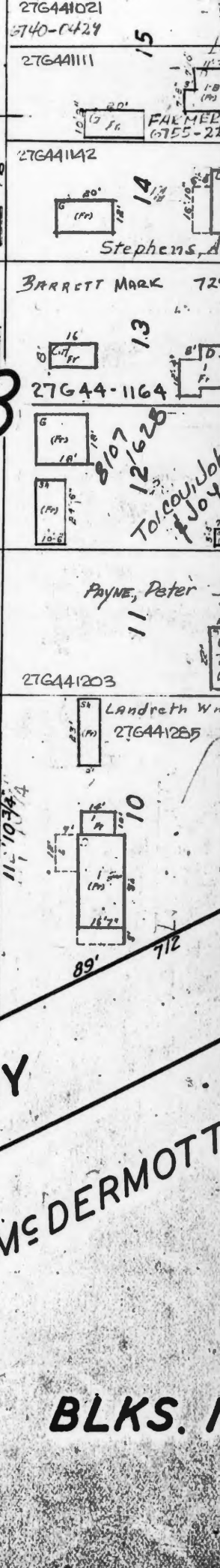
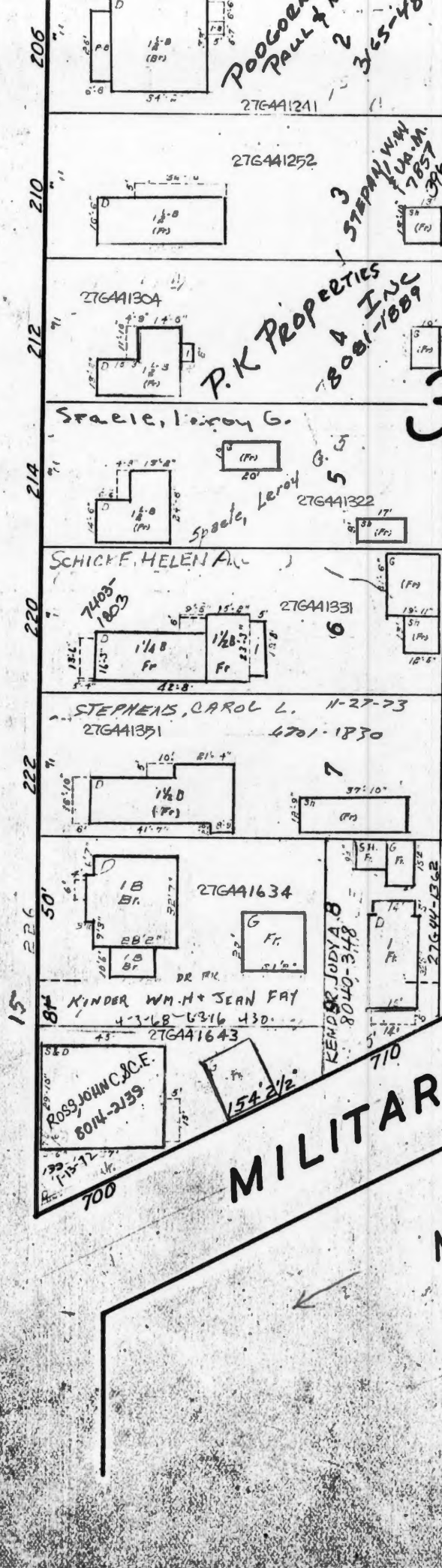
The Goods had previously acquired adjacent lots from the Hammels. In the 1909 directory, Charles Good is described as retired. Bertha Good lived here as his widow into the 1920's.

2/7107G
Esley Hamilton
9/22/93



207
213
219
221
225
227
229

AVE.
50' W
HORN



MILITARY
McDERMOTT
BLKS. 1



HISTORIC INVENTORY

SL-AS-060-011

1 No pt. 30G430027		4 Present Name(s) Jefferson Barracks Veterans Hospital		1 No
2 County St. Louis		5 Other Name(s)		
3 Location of Negatives 36796-34		Bldg No. 1		
6 Specific Location 141.53 acres in Jefferson Barracks Tract of Carondelet Commons		16. Thematic Category		2. County St. Louis
7 City or Town If Rural, Township & Vicinity Lemay Township		17 Date(s) or Period constructed 1923		
8 Site Plan with North Arrow		18. Style or Design Neoclassical		4. Present Name(s) Jefferson Barracks Veterans Hospital
		19. Architect or Engineer VA Central Office		
		20. Contractor or Builder VA Central Office		2. Jefferson Barracks Veterans Hospital
		21. Original Use, if apparent hospital wards		
		22 Present Use administrative office		4. Jefferson Barracks Veterans Hospital
		23 Ownership Public <input checked="" type="checkbox"/> Private <input type="checkbox"/>		
9 Coordinates UTM Lat Long		24. Owner's Name & Address, if known U.S. Veterans Administration 1520 Market St., St. Louis 63103		4. Jefferson Barracks Veterans Hospital
10 Site <input type="checkbox"/> Building <input checked="" type="checkbox"/> Structure <input type="checkbox"/> Object <input type="checkbox"/>		25. Open to Public? Yes <input type="checkbox"/> No <input checked="" type="checkbox"/>		
11. On National Register? Yes <input type="checkbox"/> No <input checked="" type="checkbox"/>		26. Local Contact Person or Organization		4. Jefferson Barracks Veterans Hospital
12. Is Eligible? Yes <input type="checkbox"/> No <input type="checkbox"/>		27. Other Surveys in Which Included		
13 Part of Estab. Hist. Dist.? Yes <input type="checkbox"/> No <input checked="" type="checkbox"/>		14. District Potent'l? Yes <input checked="" type="checkbox"/> No <input type="checkbox"/>		4. Jefferson Barracks Veterans Hospital
15 Name of Established District				
42. Further Description of Important Features The building is the main hospital building of the complex. The ground floor of the building is topped by a broad watertable and the center three bays of the 15 bays have a 4 column Tuscan order portico over the projecting entrances. The parapet is simple and hides the gable roof behind it. A large hip dormer is located over the five central bays and it contains mechanical equipments. An additional dormer is (cont'd)				5. Other Name(s) Bldg No. 1
43 History and Significance The building was the first building constructed in the campus. It was the only hospital ward building on campus prior to WW II. The boom of veterans after WW II facilitated expansion and modernization of the hospital and the building was then converted to administrative offices. (cont'd)				
44 Description of Environment and Outbuildings The large site of 141 acres lies south of Jefferson Barracks Cemetery overlooking the Mississippi River. To the south is Interstate 55. The historic buildings of the hospital constitute a formal ensemble focusing on a central mall.				5. Other Name(s) Bldg No. 1
45 Sources of Information Dave Sharp, Engineering Services, VA Hospital Our St. Louis Hospitals, Souvenir of the 37th Annual Convention American Hospital Association (c. 1937) p. 80 Tony Fusco, The Story of Jefferson Barracks National Cemetery (1967) p. 20				
46. Prepared by Hamilton/Wong				5. Other Name(s) Bldg No. 1
47. Organization County Parks				
48. Date 9/93				5. Other Name(s) Bldg No. 1
49. Revision Date(s)				

Photo

Jefferson Barracks Veterans Hospital
Bldg No. 1

42. continued

located over the second and third bay on the right and it probably functions as a watch tower.

43. continued

The Veterans Administration Hospital was created by President Warren G. Harding on January 9, 1922 under executive order #3608. The first 8 buildings opened in 1923, and another 12 buildings were added through 1939, all arranged in a formal Beaux Arts plan. Beginning in 1951 another 20 buildings were added through 1989, but they are in contemporary styles and laid out west of the original complex in a more informal plan.

SL-AS-060-011



VAMC, St. Louis, MO

November 2, 1988

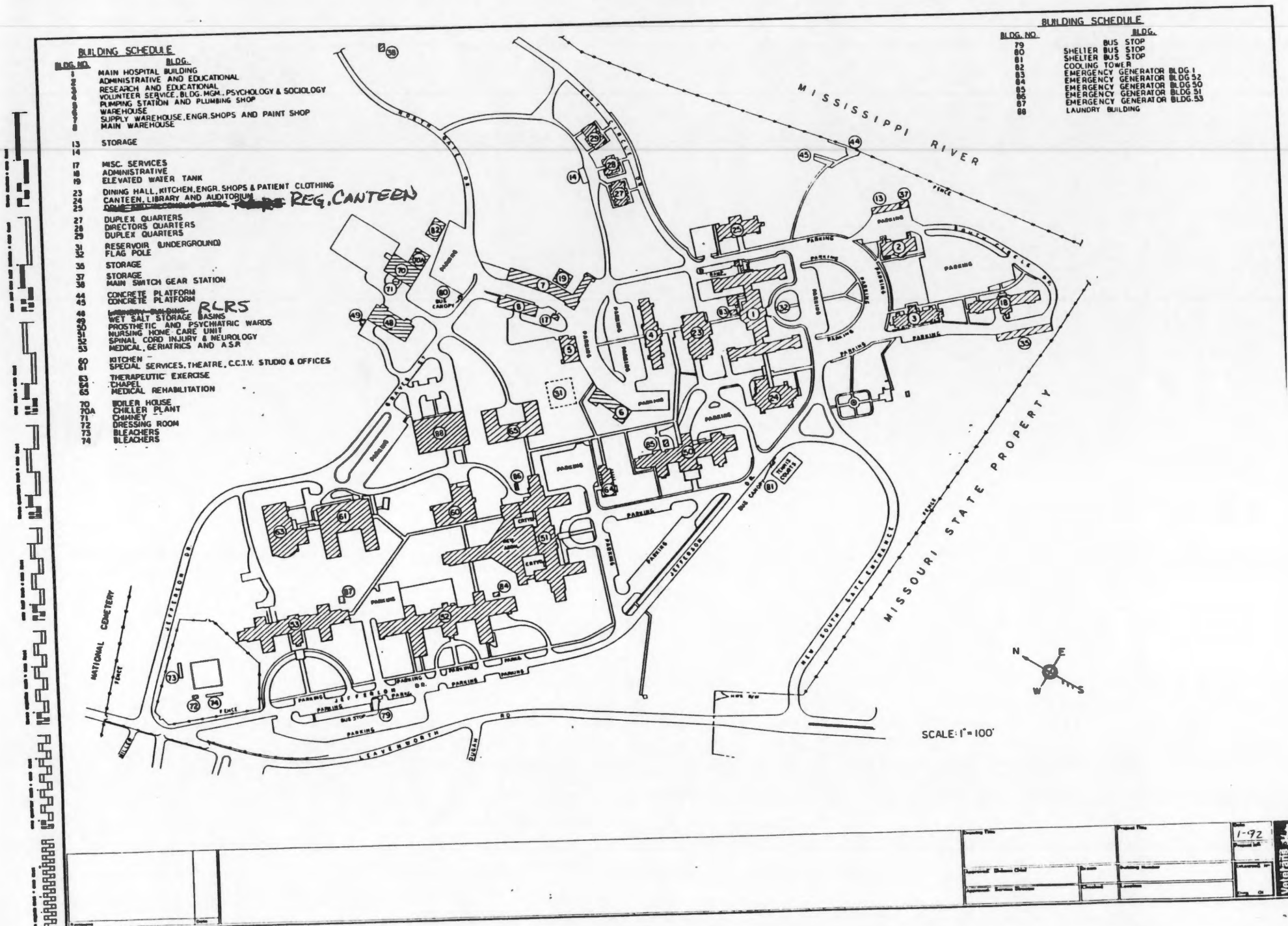
Buildings - Jefferson Barracks Division

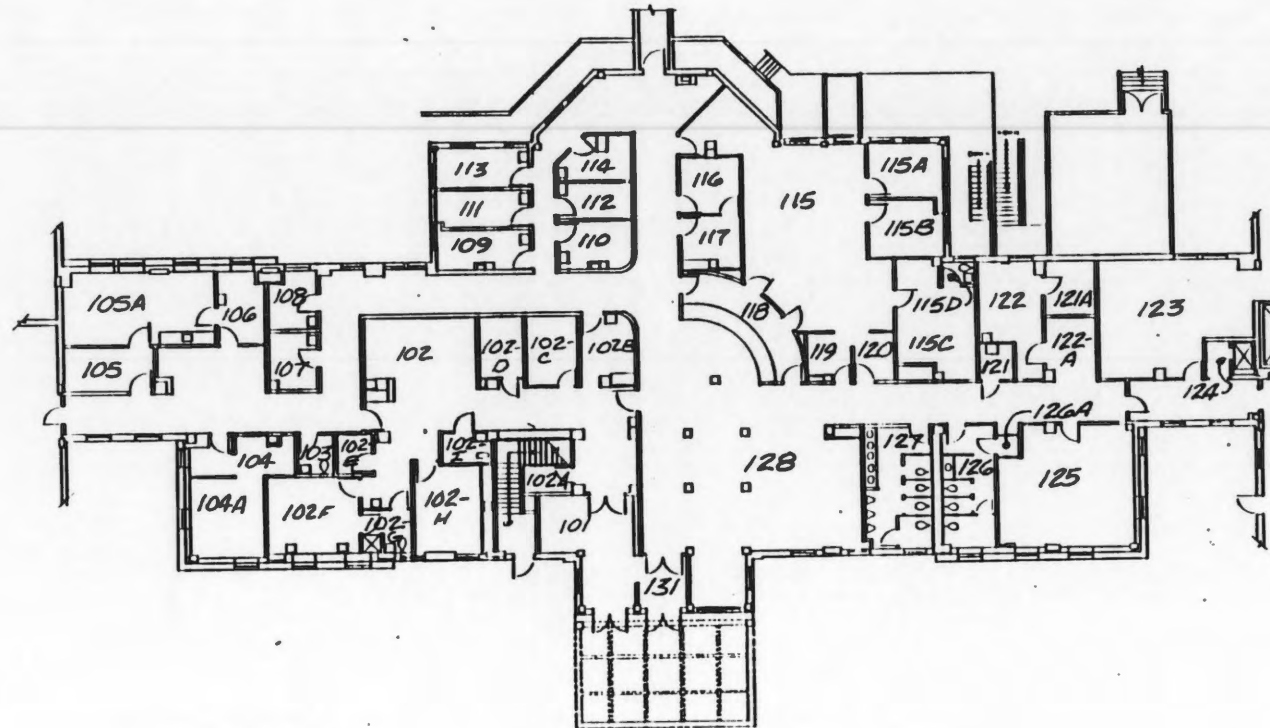
Bldg. Number	Year Const.	Bldg. Age	Gross Square Feet	Type	VA Owned/Leased	Lease Cost	SFDI
1	1923	65	124,107	Hollow Tile-Stucco	Owned	-	-
2	1923	65	26,373	" " "	"	-	-
3	1923	65	24,306	" " "	"	-	-
4	1923	65	27,500	" " "	"	-	-
5	1923	65	6,000	" " "	"	-	-
6	1923	65	5,279	" " "	"	-	-
7	1923	65	11,200	" " "	"	-	-
8	1926	62	11,346	" " "	"	-	-
13	1923	65	1,800	Steel	"	-	-
14 -	1926	62	1,000	"	"	-	-
17 -	1935	53	387	Frame	"	-	-
18	1939	49	44,475	Hollow Tile-Stucco	"	-	-
23	1937	51	21,200	" " "	"	-	-
24	1936	52	23,589	" " "	"	-	-
25	1929	59	26,742	" " "	"	-	-
27 -	1929	59	3,441	Frame-Stucco	"	-	-
28 -	1929	59	3,559	" "	"	-	-
29 -	1929	59	3,441	" "	"	-	-
35	1939	49	3,680	Masonry-Stucco	"	-	-
37	1935	53	600	Steel	"	-	-
38	1951	37	228	Concrete Slab	"	-	-
48	1952	36	10,669	Reinf. Conc.-Brk.	"	-	-
50	1952	36	120,662	" " "	"	-	-
51	1952	36	70,968	" " "	"	-	-
52	1952	36	102,018	" " "	"	-	-
53	1952	36	98,308	" " "	"	-	-
60	1952	36	13,397	" " "	"	-	-
61	1957	31	20,185	" " "	"	-	-
63	1957	31	10,983	" " "	"	-	-
64	1952	36	3,544	Reinf. Conc. & Steel	"	-	-
65	1952	36	13,998	Reinf. Conc.-Brk.	"	-	-
70	1952	36	33,468	" " "	"	-	-
70A	1965	23	2,971	Masonry	"	-	-
72	1957	31	432	Brick	"	-	-
83	1979	9	200	Steel	"	-	-
84	1979	9	200	"	"	-	-
85	1979	9	200	"	"	-	-
86	1979	9	200	"	"	-	-
87	1979	9	200	"	"	-	-
*88	1989	1	32,075	Reinf. Steel-Brk.	"	-	-

TOTAL = 904,931

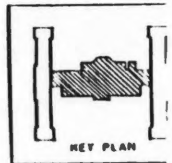
*Under construction - anticipate acceptance in 1989.

<u>BLDG. NO.</u>		<u>BLDG.</u>
79	BUS STOP	
80	SHELTER BUS STOP	
81	SHELTER BUS STOP	
82	COOLING TOWER	
83	EMERGENCY GENERATOR	BLDG 1
84	EMERGENCY GENERATOR	BLDG 32
85	EMERGENCY GENERATOR	BLDG 50
86	EMERGENCY GENERATOR	BLDG 31
87	EMERGENCY GENERATOR	BLDG. 33
88	LAUNDRY BUILDING	





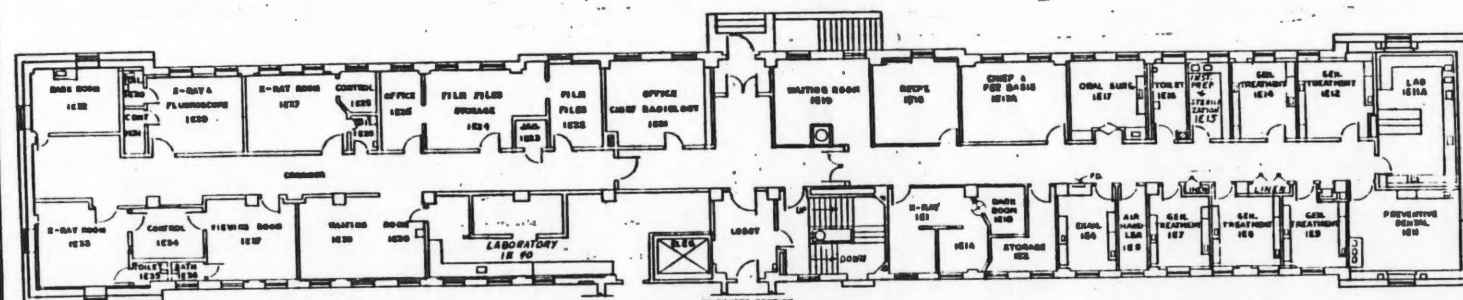
FIRST FLOOR PLAN
SCALE : 1/8" = 1'-0"



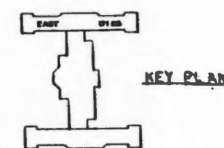
**CENTER SECTION
FIRST FLOOR PLAN**

ONE

JEFFERSON BARRACKS WASH
ST LOUIS, MO 63187

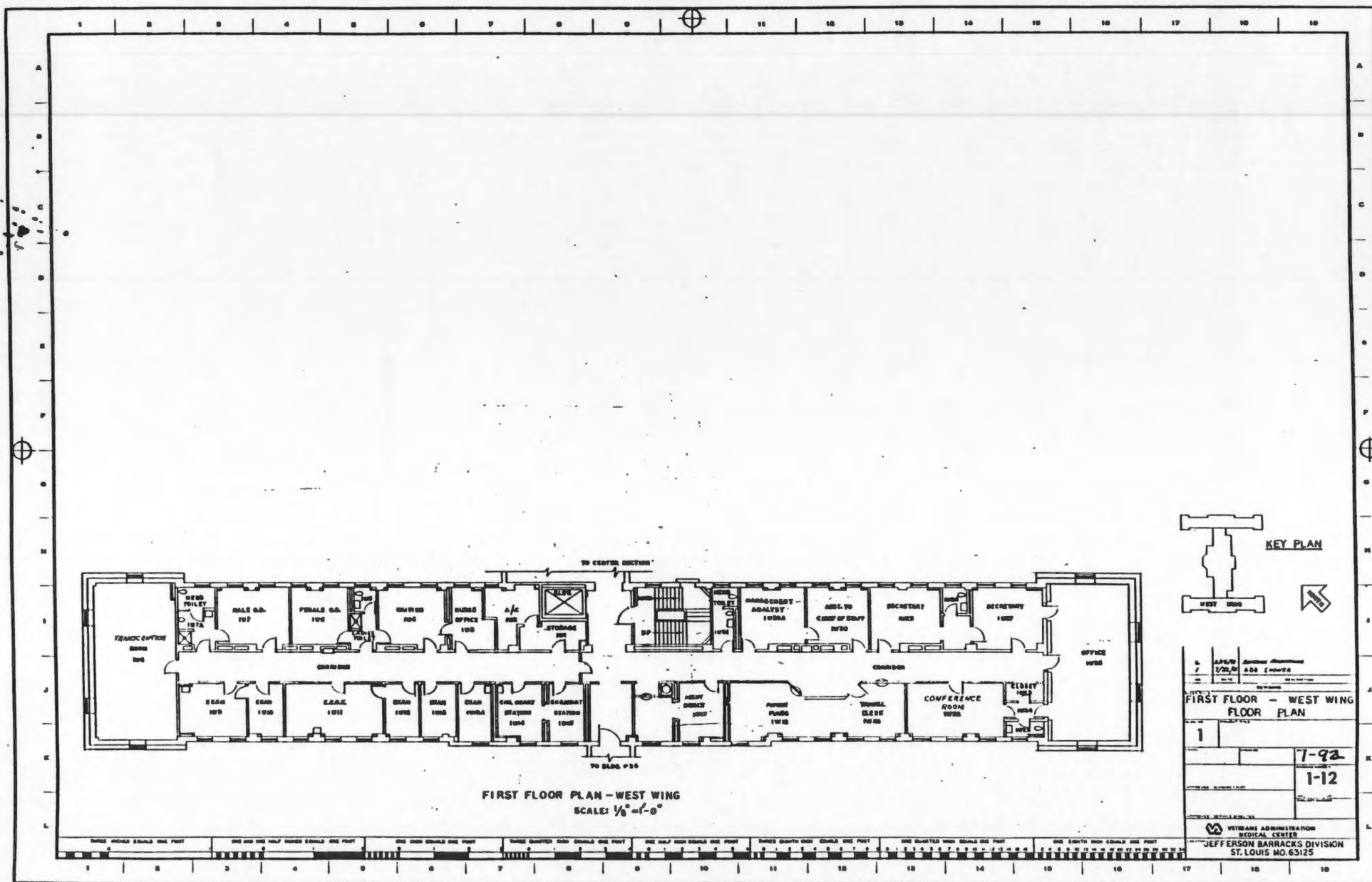




FIRST FLOOR PLAN EAST WING
SCALE: 1/8" = 1'-0"



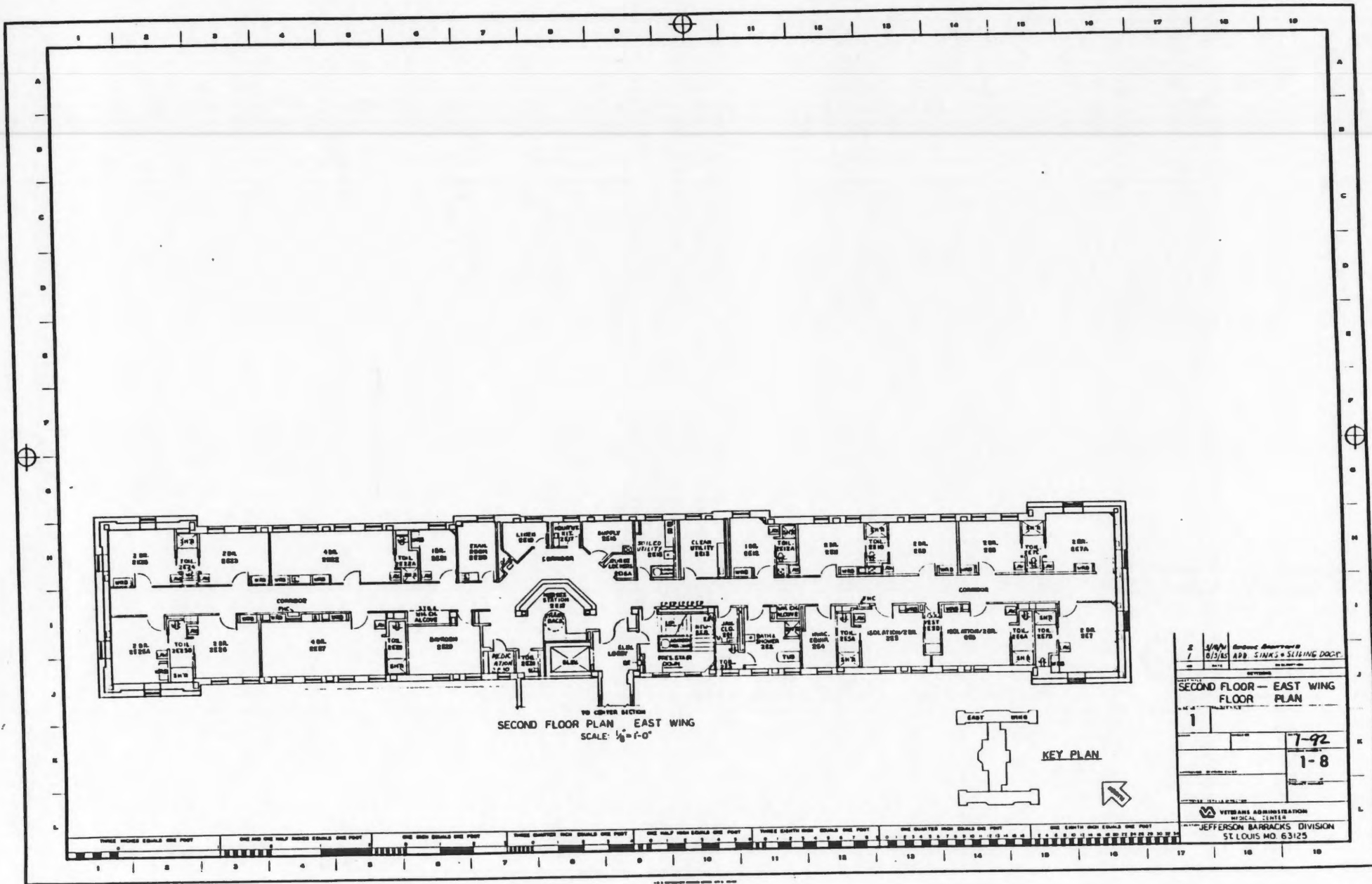
FIRST FLOOR - EAST WING FLOOR PLAN	
7-92	
1-7	
VETERANS ADMINISTRATION MEDICAL CENTER JEFFERSON BARRACKS DIVISION ST. LOUIS MO. 63125	

SL-AS-D60-011





Drawing Title SECOND FLOOR PLAN - CENTER SECTION	Project Title [Blank]	Date 7-92
Architect/Designer/Client [Blank]	Building Number ONE	Drawing No. [Blank]
Architect/Service Division [Blank]	Checked [Blank]	
Description JEFFERSON BARBERS HS VAMC ST LOUIS MO 4-3-2-5		



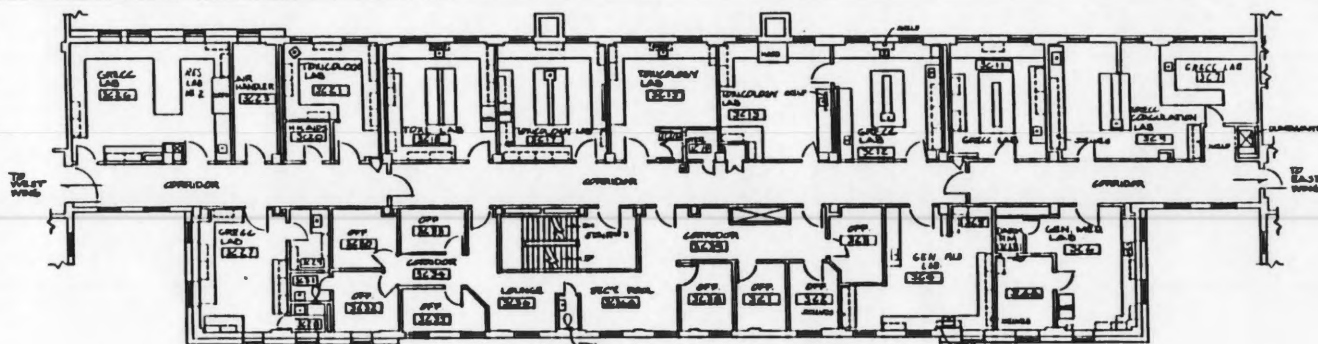
[illegible]

KEY PLAN

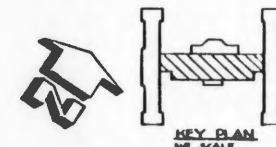
WEST 6100

Survey

1	DATE 1/27/80	SUBJECT BARRACKS ADMINISTRATION & ETC. - WING AND SQUADRON + STAIRS
NO.	PAGE NO.	
SEE US IMMEDIATELY		
FLOOR PLAN - WEST WING		
FLOOR PLAN		
1		
		1-92
		1-13
VETERANS ADMINISTRATION MEDICAL CENTERS		
JEFFERSON BARRACKS DIVISION ST. LOUIS, MO. 63125		

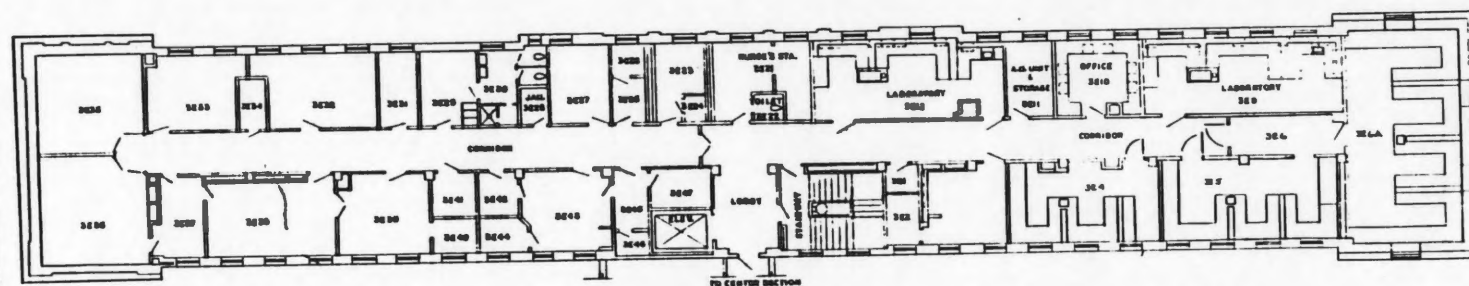


THIRD FLOOR PLAN - CENTER SECTION
SCALE 1/8" = 1'-0"

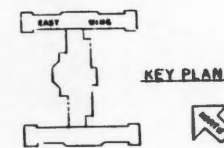


KEY PLAN
NO SCALE

Drawing Title THIRD FLOOR PLAN - CENTER SECTION		Drawing Number ONE		Drawing Date 1-92	
Prepared By Jefferson Barracks Unit		Checked By Jefferson Barracks Unit		Approved By Jefferson Barracks Unit	
Date 1-92		Scale 1/8" = 1'-0"		Project No. 1-92	



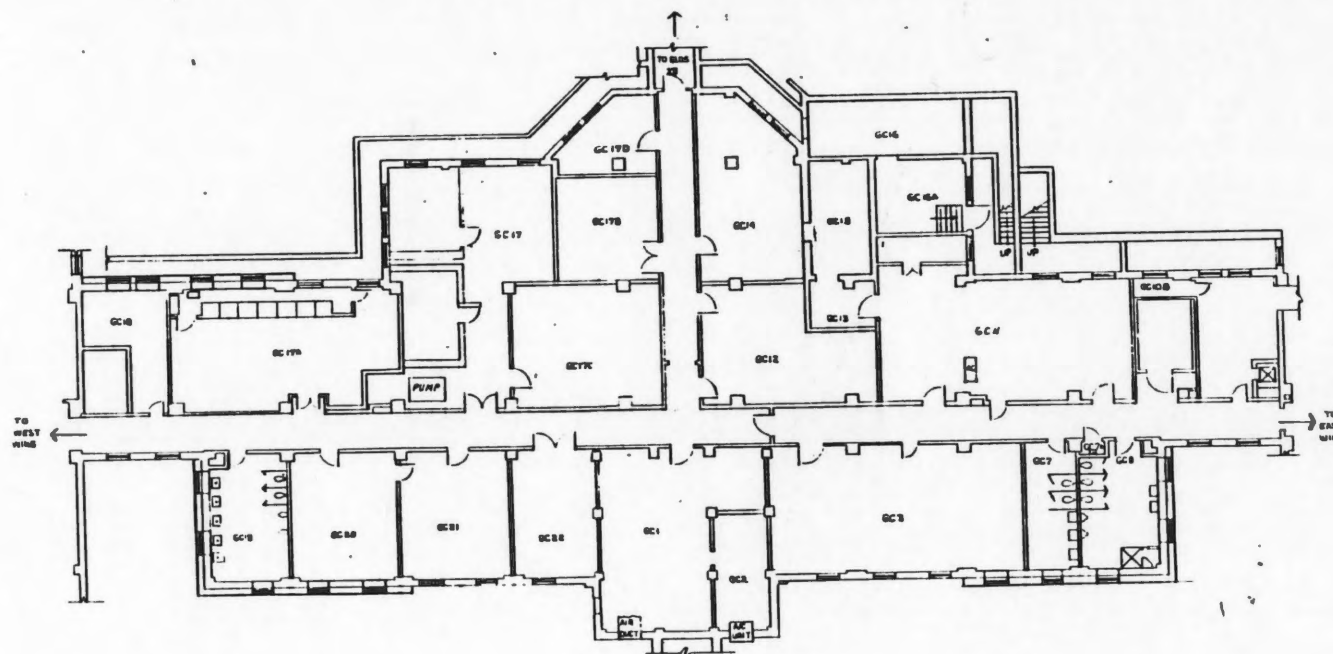
THIRD FLOOR PLAN - EAST WING
SCALE: 1/8" = 1'-0"



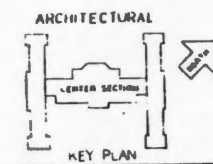
THIRD FLOOR - EAST WING FLOOR PLAN	
1	7-92
1-9	REVISIONS
VETERANS ADMINISTRATION MEDICAL CENTER JEFFERSON BARRACKS DIVISION ST. LOUIS, MO. 63125	





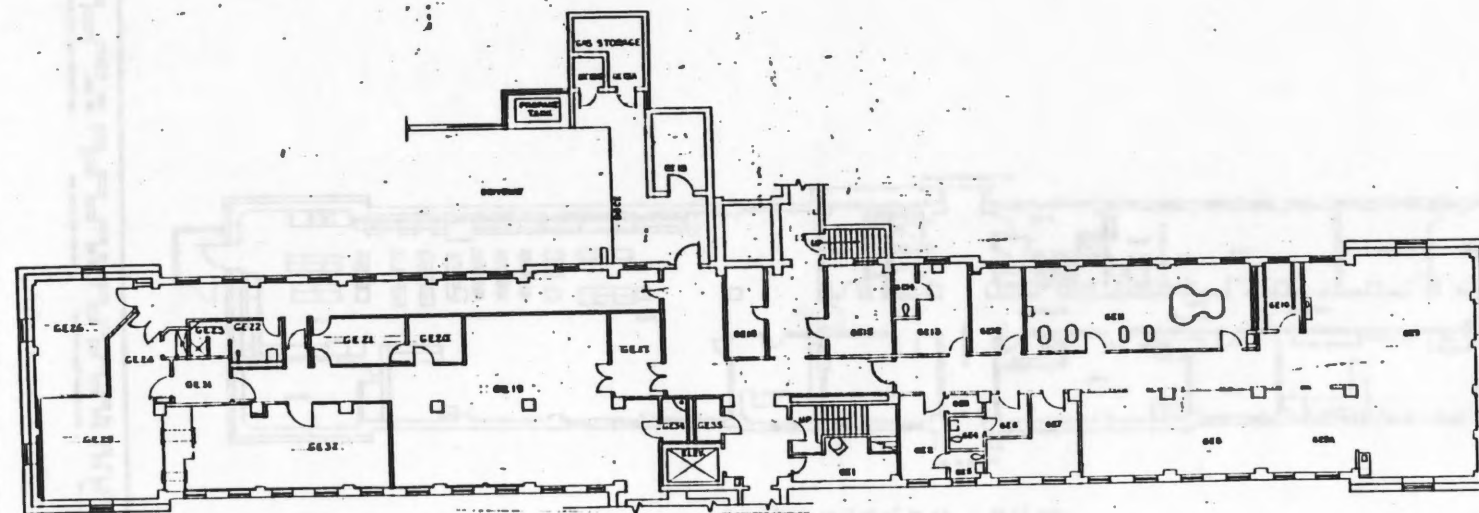


BASEMENT PLAN - CENTER SECTION
SCALE: 1/8" = 1'-0"

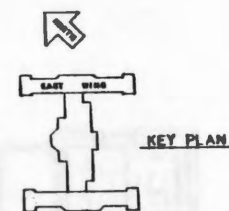


DESIGNED BY: G. C. F. C.	REVIEWED BY: G. C. F. C.
DRAWN BY: G. C. F. C.	CHECKED BY: G. C. F. C.
DATE: 1-11-77	DATE: 1-11-77
PROJECT: 1-11-77	PROJECT: 1-11-77

PROJECT: 1-11-77	PROJECT: 1-11-77	PROJECT: 1-11-77
PROJECT: 1-11-77	PROJECT: 1-11-77	PROJECT: 1-11-77
PROJECT: 1-11-77	PROJECT: 1-11-77	PROJECT: 1-11-77
PROJECT: 1-11-77	PROJECT: 1-11-77	PROJECT: 1-11-77



BASEMENT PLAN — EAST WING
SCALE: 1/8" = 1'-0"



1	2	3	4	5	6	7	8	9	10	11	12	13	14	15	16	17	18	19	20	21	22	23	24	25	26	27	28	29	30	31	32	33	34	35	36	37	38	39	40	41	42	43	44	45	46	47	48	49	50	51	52	53	54	55	56	57	58	59	60	61	62	63	64	65	66	67	68	69	70	71	72	73	74	75	76	77	78	79	80	81	82	83	84	85	86	87	88	89	90	91	92	93	94	95	96	97	98	99	100
BASEMENT — EAST WING										FLOOR PLAN										1-92										1-8																																																																					
VETERANS ADMINISTRATION										MEDICAL CENTER										JEFFERSON BARRACKS DIVISION										ST. LOUIS, MO. 63125																																																																					



HISTORIC INVENTORY

SL-AS-060-12

1 No. pt. 30G430027		4 Present Name(s) Jefferson Barracks Veterans Hospital		1 No	
2 County St. Louis		5 Other Name(s) Building No. 2			
3 Location of Negatives 37026-5					
6 Specific Location 141.53 acres in Jefferson Barracks Tract of Carondelet Commons		16. Thematic Category		2. County St. Louis	
7 City or Town If Rural, Township & Vicinity Lemay Township		17 Date(s) or Period constructed 1923			
8 Site Plan with North Arrow		18. Style or Design Georgian Revival			
		19. Architect or Engineer VA central office			
		20. Contractor or Builder VA central office			
		21. Original Use, if apparent office administrative			
		22 Present Use offices			
		23 Ownership Public <input checked="" type="checkbox"/> Private <input type="checkbox"/>			
		24. Owner's Name & Address, if known U.S. Veterans Administration 1520 Market St., St. Louis 63103			
		25. Open to Public? Yes <input type="checkbox"/> No <input checked="" type="checkbox"/>			
9 Coordinates UTM Lat Long		26. Local Contact Person or Organization		4 Present Name(s) Jefferson Barracks Veterans Hospital	
10 Site <input type="checkbox"/> Building <input checked="" type="checkbox"/> Structure <input type="checkbox"/> Object <input type="checkbox"/>		27. Other Surveys in Which Included			
11. On National Register? Yes <input type="checkbox"/> No <input checked="" type="checkbox"/>		38. Preservation Underway? Yes <input type="checkbox"/> No <input checked="" type="checkbox"/>			
12. Is it Eligible? Yes <input type="checkbox"/> No <input type="checkbox"/>		39. Endangered? By What? Yes <input type="checkbox"/> No <input checked="" type="checkbox"/>			
13 Part of Estab. Hist. Dist.? Yes <input type="checkbox"/> No <input checked="" type="checkbox"/>		40. Visible from Public Road? Yes <input type="checkbox"/> No <input checked="" type="checkbox"/>			
14. District Potent'l? Yes <input checked="" type="checkbox"/> No <input type="checkbox"/>		41. Distance from and Frontage on Road			
15 Name of Established District					
42. Further Description of Important Features Although built at the same time as other early buildings here, this one is more simply detailed. Pedimented gable over center three bays breaks forward only slightly. Center windows above entry are at levels of staircase landings and have accented spandrels and lunette under large semicircular (cont'd)				5 Other Name(s) Building No. 2	
43 History and Significance Built as the administrative office for the original campus, Building 2 went through little changes since it was built other than a post WW II entry addition. The building is still used as offices with some recent modernization work at the interior.					
44 Description of Environment and Outbuildings					
45 Sources of Information (see continuation sheet)				46. Prepared by Hamilton/Wong	
					47. Organization County Parks
					48. Date 9/93
				49. Revision Date(s)	

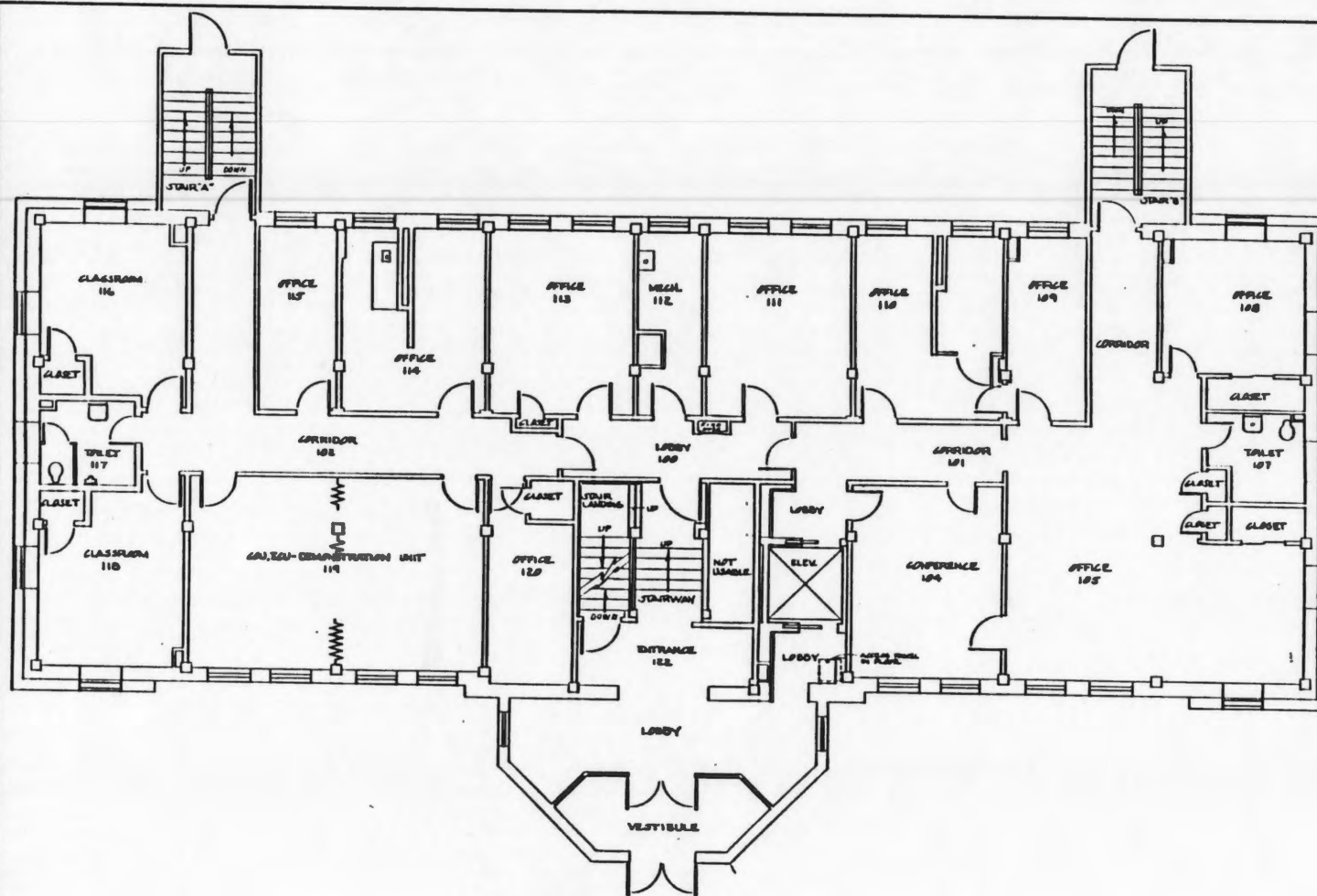
Jefferson Barracks Veterans Hospital
Building No. 2

42. continued

arch. Entry is by semioctagonal flat-roofed first-floor addition with large cornice and frieze. Two round-roofed dormers on each side of center stand above windows set closer together. Basement windows have metal grilles.

45. continued

Dave Sharp, Engineering Services, VA Hospital
Our St. Louis Hospitals, Souvenir of the 37th Annual Convention, American
Hospital Association (c. 1937), p. 80
Tony Fusco, The Story of Jefferson Barracks National Cemetery (1967)



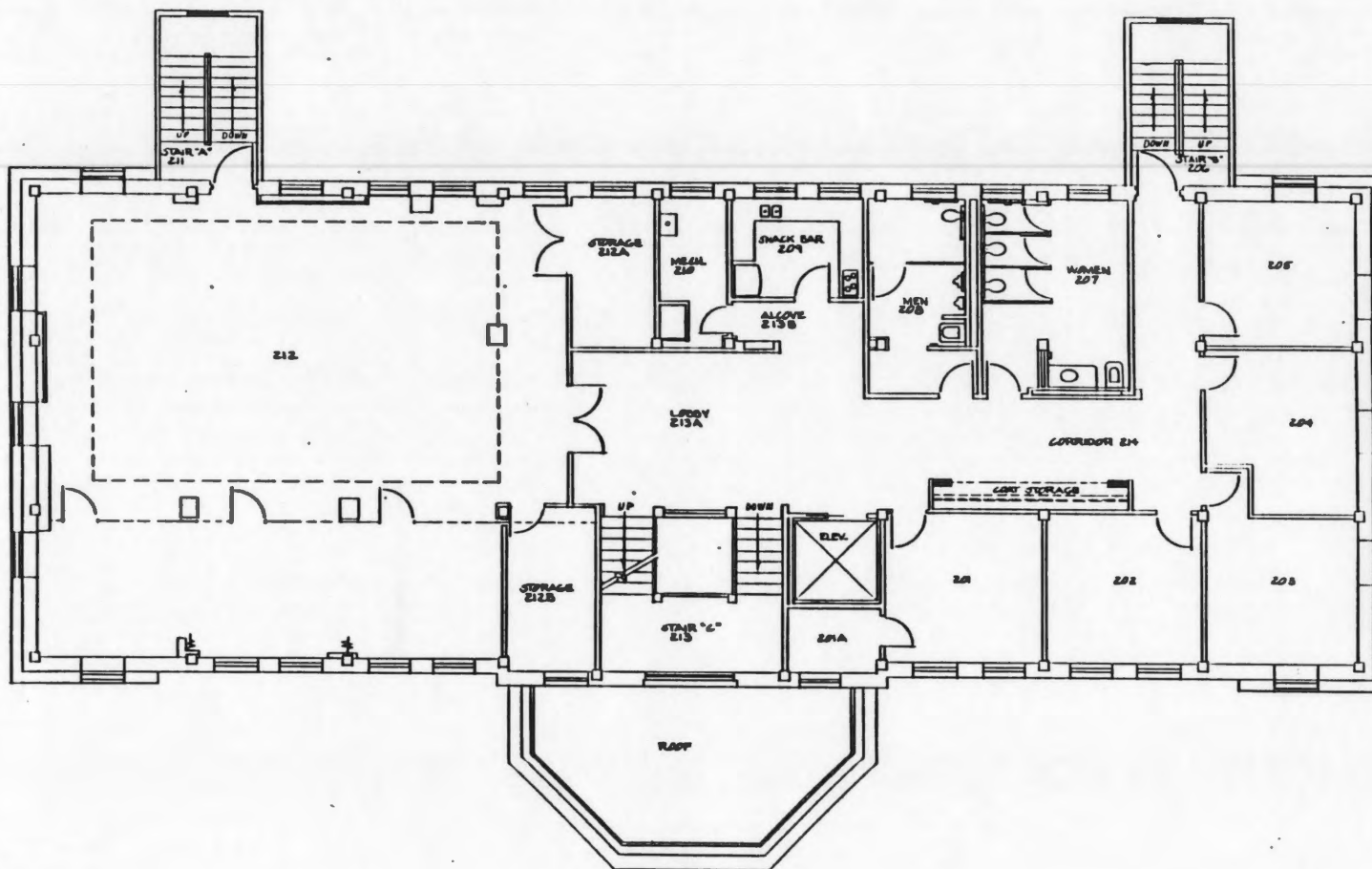
FIRST FLOOR PLAN
SCALE: 1/8" = 1'-0"




Drawing Title FIRST FLOOR PLAN		Sheet No. 1-92	
Prepared By [Blank]	Checked By [Blank]	Drawing Number 2	Revision 1-92
Approved By [Blank]		Date 11-15-62	

ST. LOUIS, MO. 63101

Volaterra & Associates
Administration



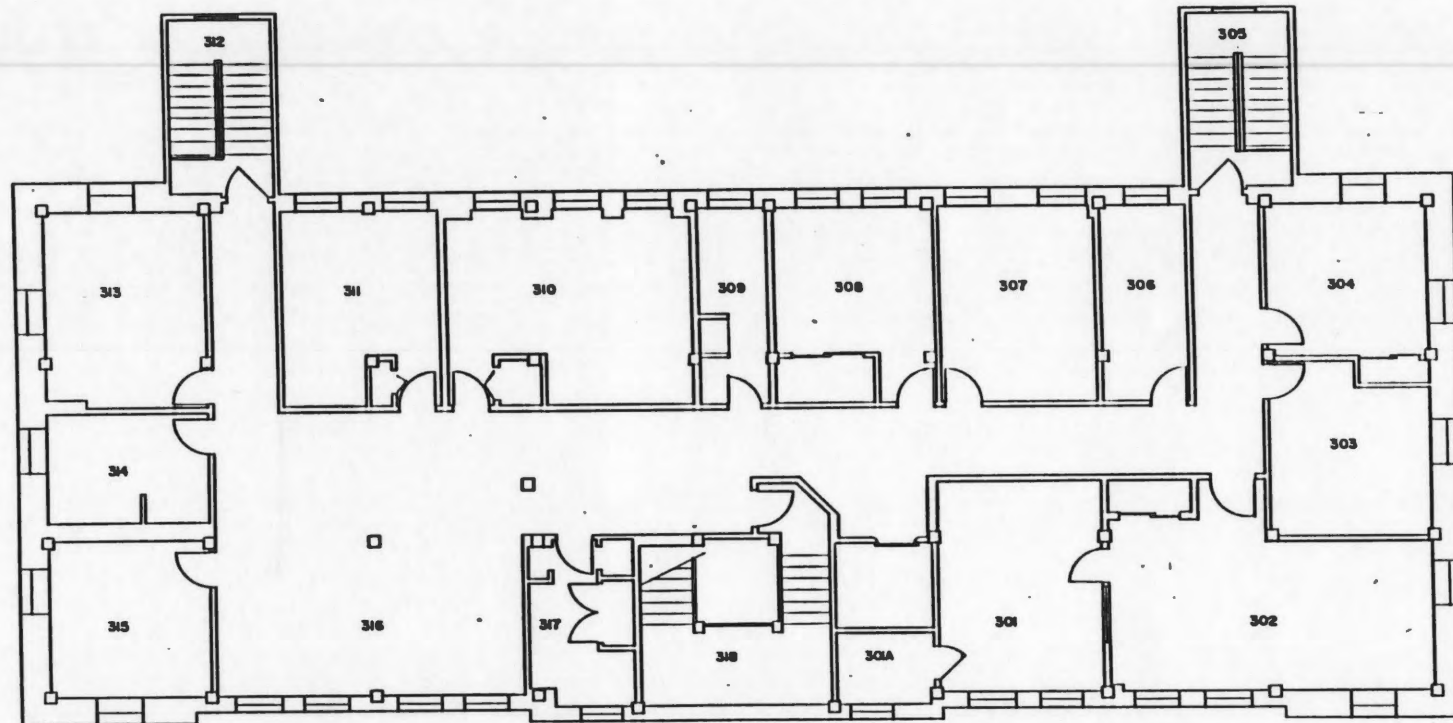
SECOND FLOOR PLAN
SCALE: 1/8" = 1'-0"



KEY PLAN
NO SCALE

Revision	Author

Project Title SECOND FLOOR PLAN		Project Number 2		1-92 Veterans Administration
Approved: Building Chief		Checked		
Approved: Service Director		Checked		

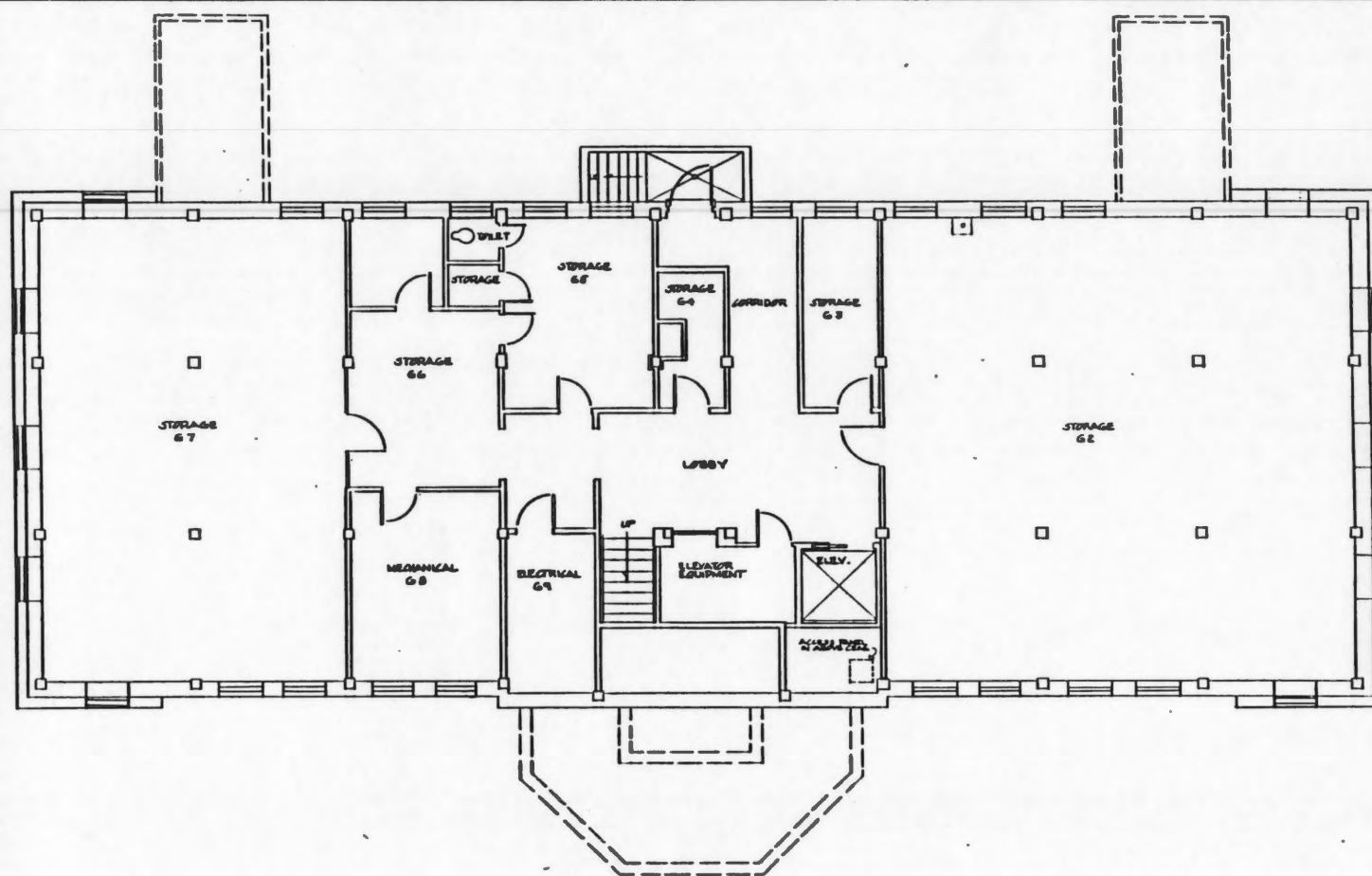


BLDG. 2 3rd FLOOR PLAN
SCALE: 1/8" = 1'

3rd FLOOR PLAN

9-5-94





BASEMENT FLOOR PLAN
DATE: 1-92



Drawing Title BASEMENT FLOOR PLAN		Project Number 2		Date 1-92	
Prepared By [Signature]		Checked By [Signature]		Drawn By [Signature]	
Project Location [Address]		Project Name [Name]		Project Number [Number]	
Project Manager [Name]		Project Engineer [Name]		Project Architect [Name]	



HISTORIC INVENTORY

SL-AS-D60-013

1 No pt. 30G430027		4 Present Name(s) Jefferson Barracks Veterans Hospital		1 No
2 County St. Louis		5 Other Name(s)		
3 Location of Negatives 37026-3		Bldg No. 3		
6 Specific Location 141.53 acres in Jefferson Barracks Tract of Carondelet Commons		16. Thematic Category		2 County St. Louis
		17 Date(s) or Period constructed 1923, 1928, 1984		
7 City or Town If Rural, Township & Vicinity Lemay Township		18. Style or Design		4 Present Name(s) Jefferson Barracks Veteran Hospital
8 Site Plan with North Arrow		19. Architect or Engineer		
		20. Contractor or Builder VA central office		
9 Coordinates UTM Lat Long		21. Original Use, if apparent VA central office		5 Other Name(s) Bldg No 3
		22 Present Use Nurses quarter		
10 Site: <input type="checkbox"/> Building <input checked="" type="checkbox"/> Structure: <input type="checkbox"/> Object: <input type="checkbox"/>		23 Ownership Public <input checked="" type="checkbox"/> Private <input type="checkbox"/>		
		24. Owner's Name & Address, if known U.S. Veterans Administration 1520 Market St., St. Louis 63103		
11. On National Register? Yes <input type="checkbox"/> No <input checked="" type="checkbox"/>		12. Is it Eligible? Yes <input type="checkbox"/> No <input type="checkbox"/>		Photo
13 Part of Estab. Hist. Dist.? Yes <input type="checkbox"/> No <input checked="" type="checkbox"/>		14. District Potent'l? Yes <input checked="" type="checkbox"/> No <input type="checkbox"/>		
15 Name of Established District		25. Open to Public? Yes <input type="checkbox"/> No <input checked="" type="checkbox"/>		38. Preservation Underway? Yes <input type="checkbox"/> No <input checked="" type="checkbox"/>
		26. Local Contact Person or Organization		
		27. Other Surveys in Which Included		39. Endangered? By What? Yes <input type="checkbox"/> No <input checked="" type="checkbox"/>
42. Further Description of Important Features Additions have damaged the character of this building, which is in an important position, making one side of the hospital's central mall. The central building has a hipped roof with a flat-roofed east wing, a shed-roof north wing and 4 gable-roofed single-bay extensions near the four corners. The main entrance faces south, away from (cont'd)				40. Visible from Public Road? Yes <input type="checkbox"/> No <input checked="" type="checkbox"/>
43 History and Significance The building was built as the only nurse's quarter in 1923. The 1st expansion program of 1928-29 resulted in a small addition at the SW corner of the building. A modern shed roof addition was added in 1984 in the NW corner as the recreational facilities for the staffs of JB Hospital. The building now (cont'd)				
44 Description of Environment and Outbuildings				41. Distance from and Frontage on Road
45 Sources of Information (see continuation sheet)				
		46. Prepared by Hamilton/Wong		49. Revision Date(s) 9/93
		47. Organization County Parks		
		48. Date		

Jefferson Barracks Veterans Hospital
Bldg No. 3

42. continued

the mall.

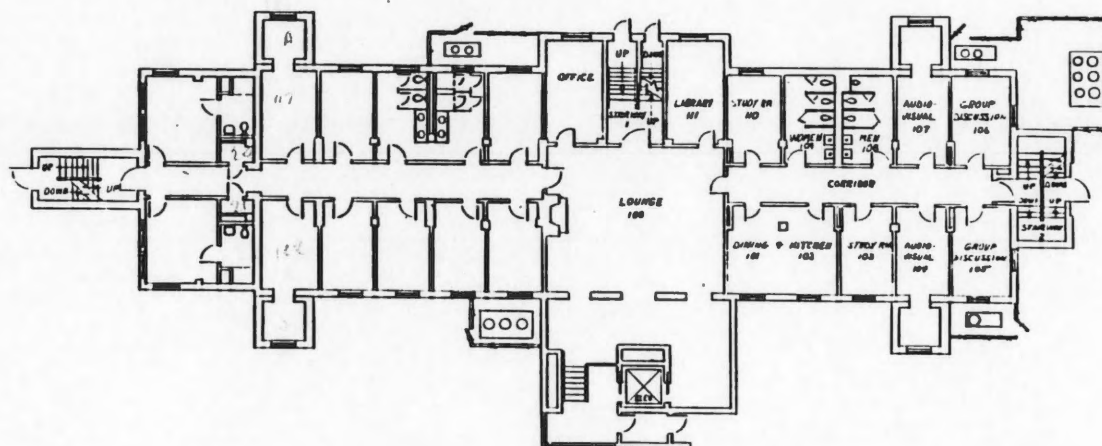
43. continued

houses medical students and has an animal lab in the basement.

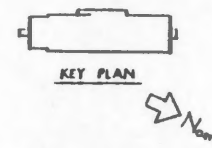
45. continued

Dave Sharp, Engineering Services, VA Hospital
Our St. Louis Hospitals, Souvenir of the 37th Annual Convention, American
Hospital Association (c. 1937), p. 80
Tony Fusco, The Story of Jefferson Barracks National Cemetery (1967)

3/7119G
Esley Hamilton
9/29/93

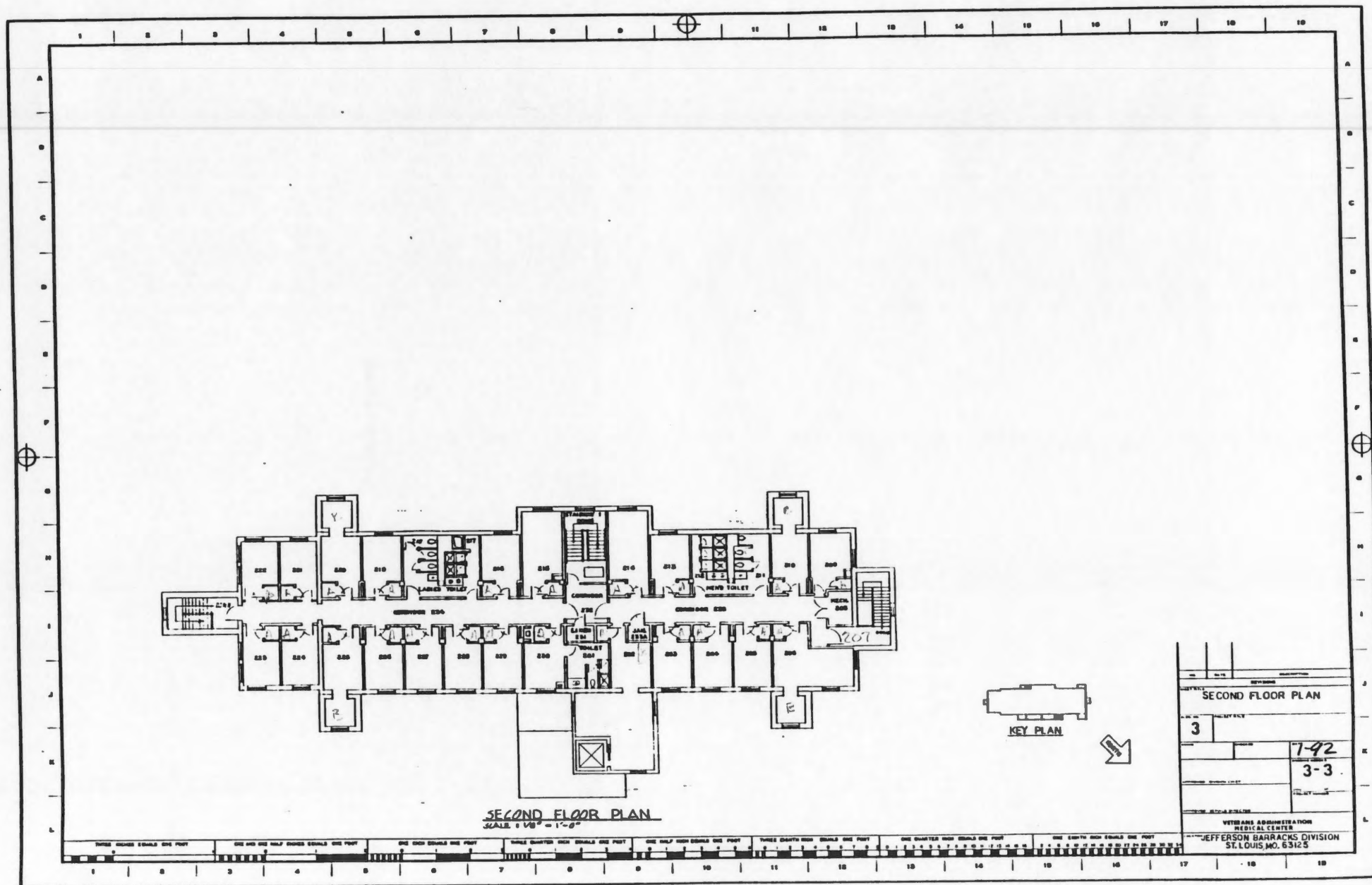


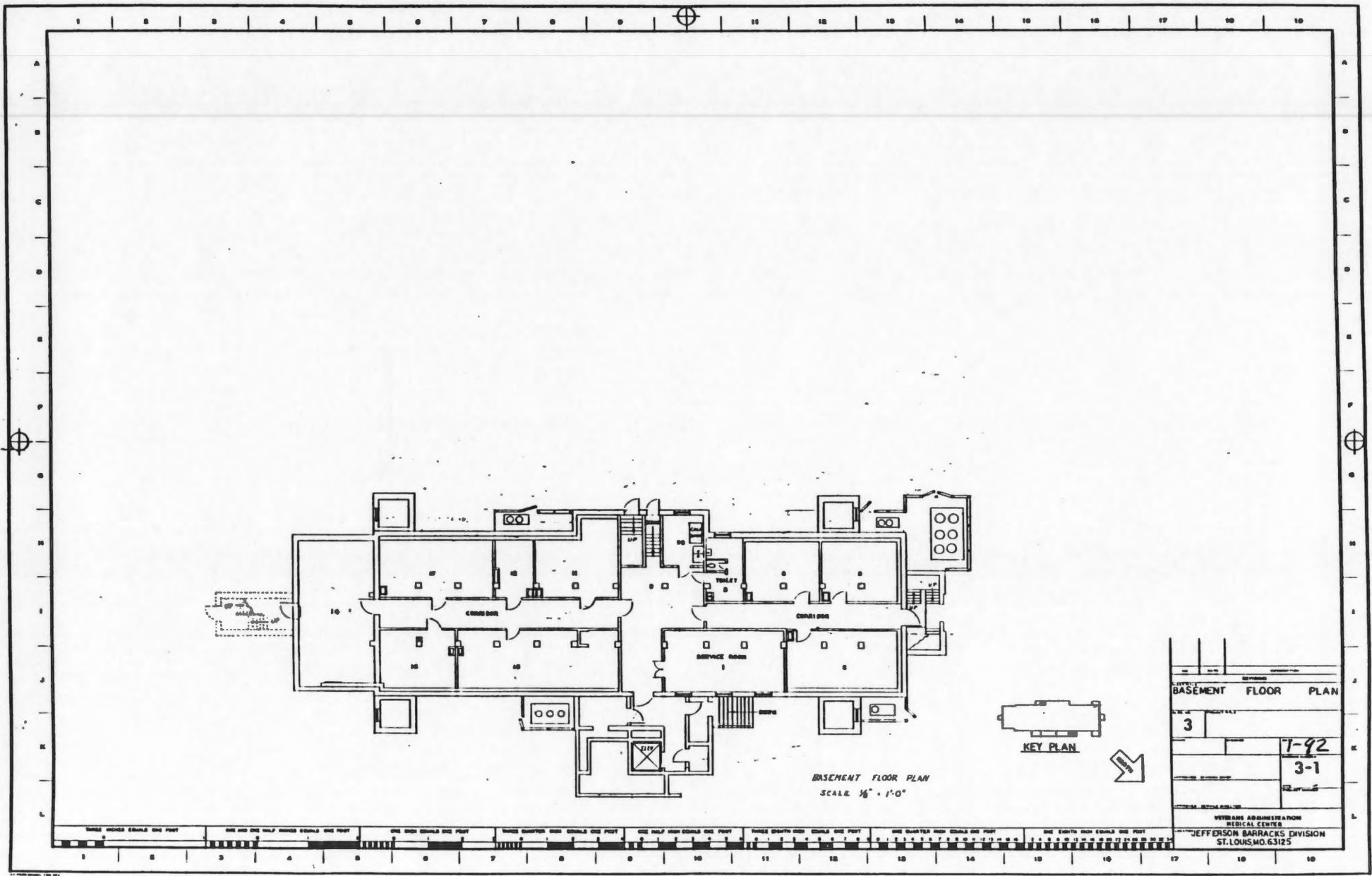
FIRST FLOOR PLAN
SCALE 1/4" = 1'-0"



Project Title FIRST FLOOR PLAN		Project No. 1-92
Prepared By William D. Hall	Date 3	Revised By 3
Drawing Number 3		Notes 1-17-92 BUREAU OF DIVISION 11/10/92 11:15

Veterans Administration





BASMENT FLOOR PLAN
SCALE 1/8" = 1'-0"



KEY PLAN

REVISIONS	
NO.	DESCRIPTION
1	BASEMENT FLOOR PLAN
2	3
3	7-92
4	3-1
5	12-95
VETERANS ADMINISTRATION MEDICAL CENTER JEFFERSON BARRACKS DIVISION ST. LOUIS, MO. 63125	



HISTORIC INVENTORY

SL-AS-060-014

1 No 30G430027		4 Present Name(s) Jefferson Barracks Veterans Hospital		1 No	
2 County St. Louis		5 Other Name(s) Building No. 18		2 County St. Louis	
3 Location of Negatives 37026-0				4 Present Name(s) Jefferson Barracks Veterans Hospital	
6 Specific Location 141.53 acres in Jefferson Barracks Tract of Carondelet Commons		16 Thematic Category		28 No. of Stories 3 1/2	
7 City or Town II Rural, Township & Vicinity Lemay Township		17 Date(s) or Period constructed 1939		29 Basement? Yes <input checked="" type="checkbox"/> No <input type="checkbox"/> full	
8 Site Plan with North Arrow		18 Style or Design Georgian Revival		30 Foundation Material concrete	
		19 Architect or Engineer VA central office		31 Wall Construction masonry/hallow tile	
		20 Contractor or Builder VA central office		32 Roof Type & Material hip, gable, comp	
		21 Original Use, if apparent Nurses Quarters		33 No. of Bays Front 23 Side irr	
		22 Present Use offices/administrative		34 Wall Treatment stucco	
		23 Ownership Public <input checked="" type="checkbox"/> Private <input type="checkbox"/>		35 Plan Shape 5-part	
		24 Owner's Name & Address, if known U.S. Veterans Administration 1520 Market St., St. Louis 63103		36 Changes Addition <input type="checkbox"/> (Explain Altered <input type="checkbox"/> in #42) Moved <input type="checkbox"/>	
9 Coordinates UTM Lat Long		25 Open to Yes <input type="checkbox"/> No <input checked="" type="checkbox"/> Public?		37 Condition Interior Exterior fair	
10 Site <input type="checkbox"/> Structure <input type="checkbox"/> Building <input checked="" type="checkbox"/> Object <input type="checkbox"/>		26 Local Contact Person or Organization		38 Preservation Yes <input type="checkbox"/> No <input checked="" type="checkbox"/> Underway?	
11 On National Register? Yes <input type="checkbox"/> No <input checked="" type="checkbox"/>		27 Other Surveys in Which Included		39 Endangered? Yes <input type="checkbox"/> No <input checked="" type="checkbox"/> By What?	
12 Is It Eligible? Yes <input type="checkbox"/> No <input type="checkbox"/>				40 Visible from Yes <input type="checkbox"/> No <input checked="" type="checkbox"/> Public Road?	
13 Part of Estab Hist. Dist.? Yes <input type="checkbox"/> No <input checked="" type="checkbox"/>				41 Distance from and Frontage on Road	
14 District Potential? Yes <input checked="" type="checkbox"/> No <input type="checkbox"/>					
15 Name of Established District					
42 Further Description of Important Features Very long symmetrical front focuses on pedimented 5-bay center section. Three center bays above center door have blind arches above windows and wrought-iron balconettes. First floor is rusticated. Water table divide first and second floors, and many second floor windows have raised surrounds with ornamental keystones and paneled spandrels. Third floor windows have continuous (cont'd)				Photo	
43 History and Significance The Veterans Administration Hospital at Jefferson Barracks was created by presidential order on January 9, 1922. The first buildings opened March 16, 1923 on 141 acres set aside from Jefferson Barracks. By the 1930's, the capacity of the hospital was 372 beds. Additions after WW II brought it to 815 beds by 1967.				5 Other Name(s) Building No. 18	
44 Description of Environment and Outbuildings The hospital buildings are set in a thickly wooded bluff overlooking the Mississippi River. This building marks the southern end of the central mall leading from the central Administration Building toward the river view.					
45 Sources of Information (see continuation sheet)		46 Prepared by Hamilton/Wong			
		47 Organization County Parks			
		48 Date 9/93		49 Revision Date(s)	

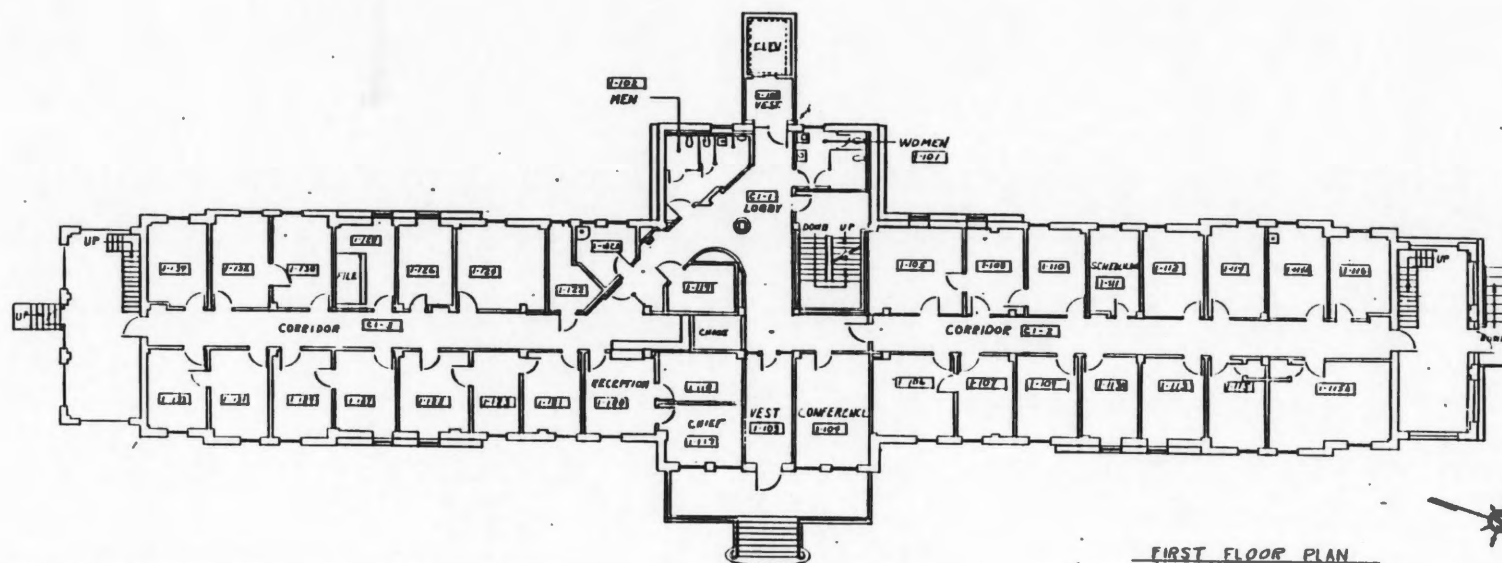
Jefferson Barracks Veterans Hospital
Building No. 18

42. continued

sills. Dormers, three on each side of center, have semicircular roofs creating blind arches above windows. Large triple chimneys rise from center and wings, ends are pedimented over open porches; detailing continues main building, including cornice and rustication, first-floor opening is segmented-arched. Third and fourth bays from end break forward and correspond to center with pediments, arches over windows and balconettes. Sixth, 7th and 8th bays are set back, giving building 5-part composition.

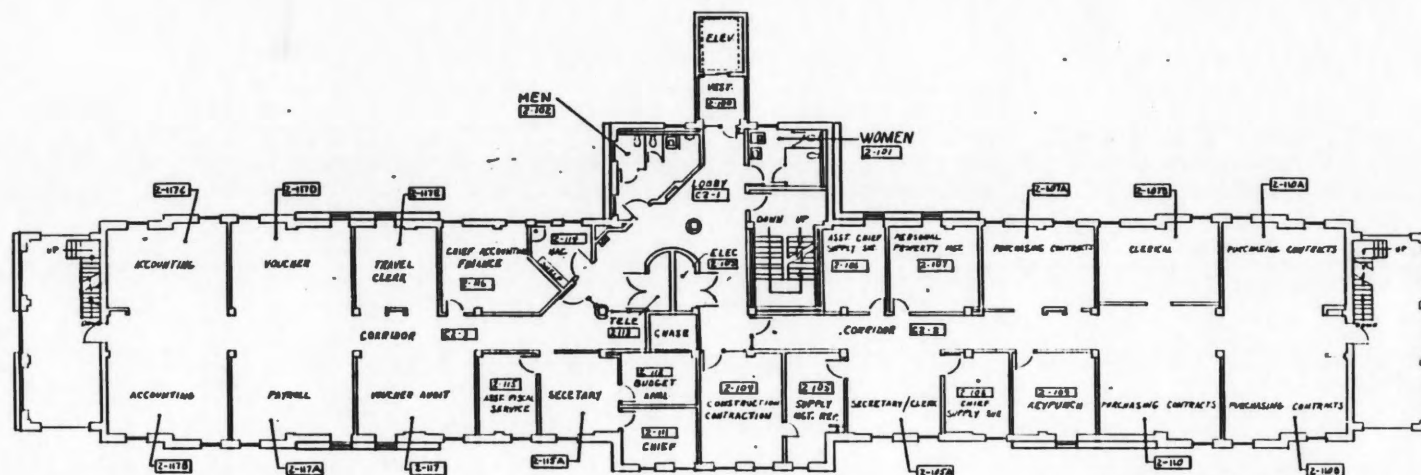
45. continued

Dave Sharp, Engineering Services, VA Hospital
Our St. Louis Hospitals, Souvenir of the 37th Annual Convention, American
Hospital Association (c. 1937), p. 80
Tony Fusco, The Story of Jefferson Barracks National Cemetery (1967)



FIRST FLOOR PLAN
SCALE 1/8" = 1'-0"


Drawing Number		1-92		Project Name		78		1-92		Veterans Administration	
Drawing Title		FIRST FLOOR PLAN BLDG #10		Drawing Date		1-92		Drawing Date		1-92	
Drawing Author				Drawing Date				Drawing Date			
Drawing Title				Drawing Date				Drawing Date			



SECOND FLOOR PLAN
SCALE 1/8" = 1'-0"

Drawing Number: 1-92		Project Title: SECOND FLOOR PLAN BLDG #18		Date: 1-92	
Approved: [Signature]		Checked: [Signature]		Date: 1-92	
Approved: [Signature]		Checked: [Signature]		Date: 1-92	



	Community Filing Plan RE: SANE ADDITIONAL	546	10-3-78 6/29/78
	<div style="border: 1px solid black; height: 200px; width: 100%;"></div>		
<small>IN COMPLIANCE WITH</small>		<small>DATE</small>	

100 FORM 68-622 OCT 1975

Approved: Steven Elrod	For: _____
Approved: Barbara Elrod	For: _____

[illegible]

Veterans Affairs Administration



Accession Title BASEMENT FLOOR 13 L06 #18		Accession Title [Empty]		Accession Number 192	
Accession Number [Empty]		Accession Number 78		Accession Number [Empty]	
Accession Number [Empty]		Accession Number [Empty]		Accession Number [Empty]	

Veterans Administration



HISTORIC INVENTORY

36-AS-060-015

1 No pt. 30G430027		4 Present Name(s) Jefferson Barracks Veterans Hospital		1 No
2 County St. Louis		5 Other Name(s) Bldg No 24		
3 Location of Negatives 36796				
6 Specific Location 141.53 acres in Jefferson Barracks Tract of Carondelet Commons		16. Thematic Category		2 County St. Louis
7 City or Town If Rural, Township & Vicinity Lemay Township		17 Date(s) or Period constructed 1936		
8 Site Plan with North Arrow		18. Style or Design Georgian Revival		
		19. Architect or Engineer VA central office		
		20. Contractor or Builder VA central office		
		21. Original Use, if apparent recreational		
		22 Present Use retail/recreation		
		23 Ownership Public <input checked="" type="checkbox"/> Private <input type="checkbox"/>		
		24. Owner's Name & Address, if known U.S. Veterans Administration 1520 Market St., St. Louis 63103		
9 Coordinates UTM Lat Long		25. Open to Public? Yes <input type="checkbox"/> No <input checked="" type="checkbox"/>		
10 Site <input type="checkbox"/> Building <input type="checkbox"/> Structure <input type="checkbox"/> Object <input type="checkbox"/>		26. Local Contact Person or Organization		
11. On National Register? Yes <input type="checkbox"/> No <input checked="" type="checkbox"/>		27. Other Surveys in Which Included		
12. Is it Eligible? Yes <input type="checkbox"/> No <input type="checkbox"/>				
13 Part of Estab. Hist. Dist.? Yes <input type="checkbox"/> No <input checked="" type="checkbox"/>				
14. District Potent'l? Yes <input checked="" type="checkbox"/> No <input type="checkbox"/>				
15 Name of Established District				
				5 Other Name(s) Building Number 24
42. Further Description of Important Features This building is actually an addition to the main hospital building but is articulated as a separate design. The ground floor is rusticated and topped by a broad water table. It has arcades openings with radiating voussoirs below the 4-column Tuscan Doric east portico and the south 5-bay colonnade corners are quoined and rise to a dentilled cornice. (cont'd)		Photo		
43 History and Significance The building was originally used as recreational facilities for patients, it was renovated several times and it now also contains a canteen and a library.				
44 Description of Environment and Outbuildings				
45 Sources of Information VA Medical Center Engineering Services				
46. Prepared by Hamilton/Wong				
47. Organization County Parks				
48. Date 9/93		49. Revision Date(s)		

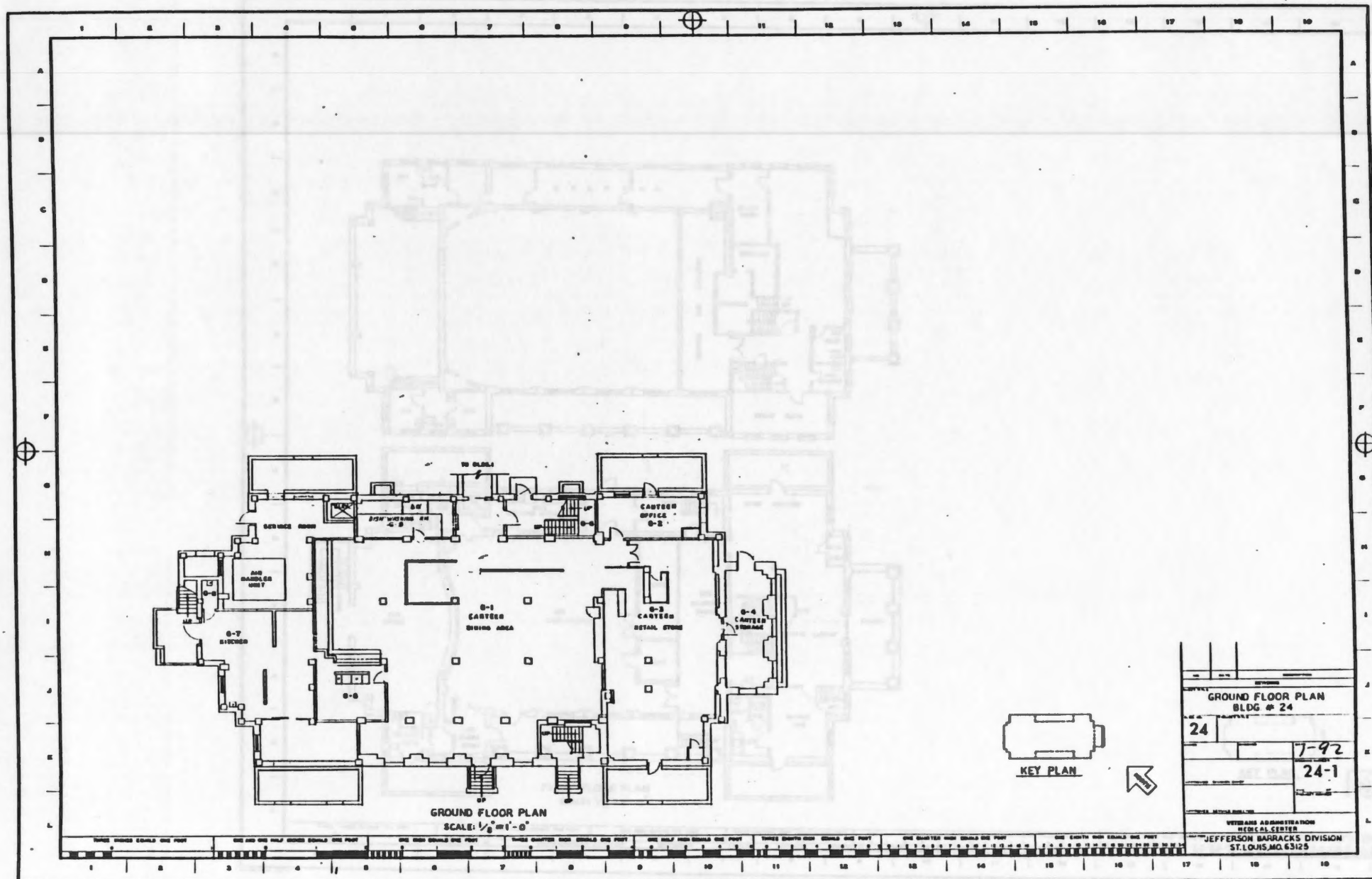
Jefferson Barracks Veterans Hospital
Bldg No. 24

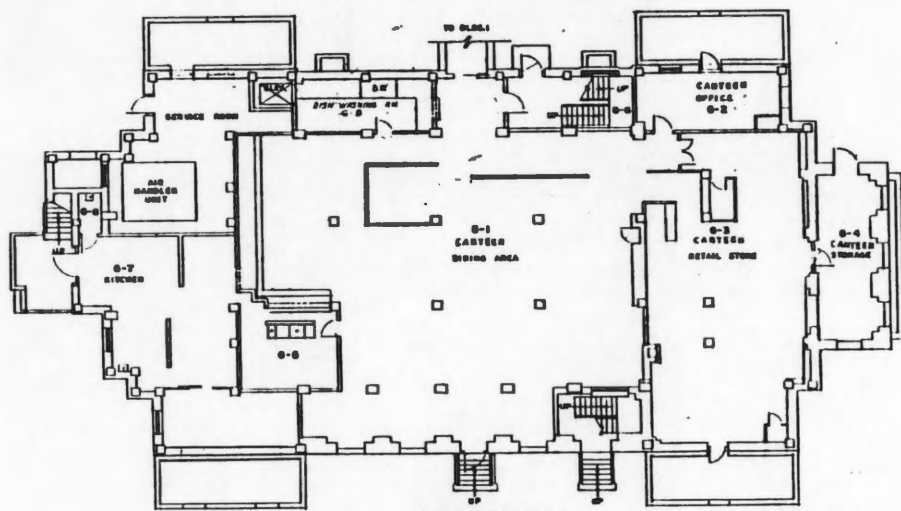
42. continued

The east portico has antae returns, while the colonnade has full columns at the ends.

45. continued

Dave Sharp, Engineering Services, VA Hospital
Our St. Louis Hospitals, Souvenir of the 37th Annual Convention, American
Hospital Association (c. 1937), p. 80
Tony Fusco, The Story of Jefferson Barracks National Cemetery (1967)





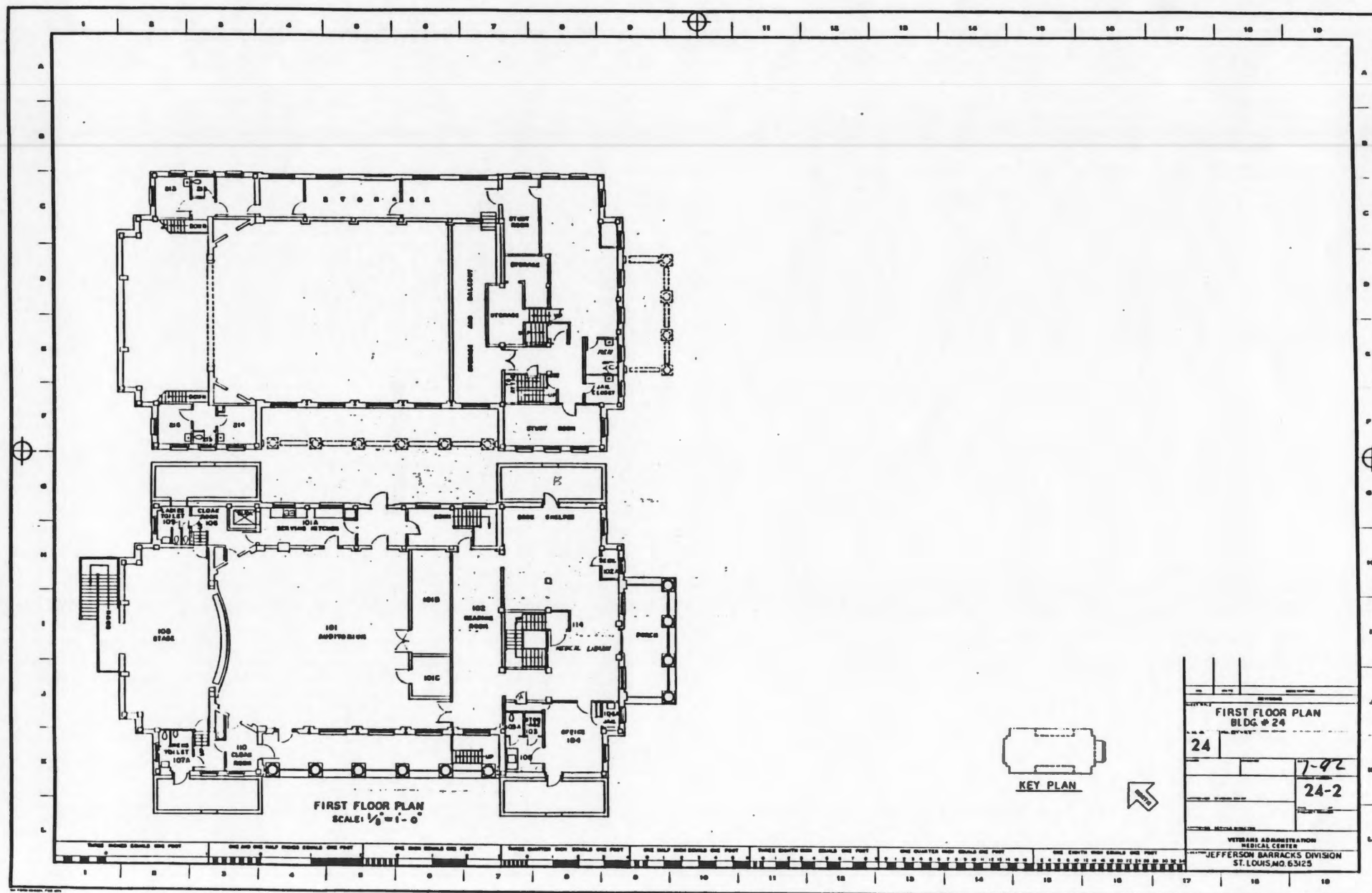
GROUND FLOOR PLAN
SCALE: $\frac{1}{4}" = 1' - 0"$

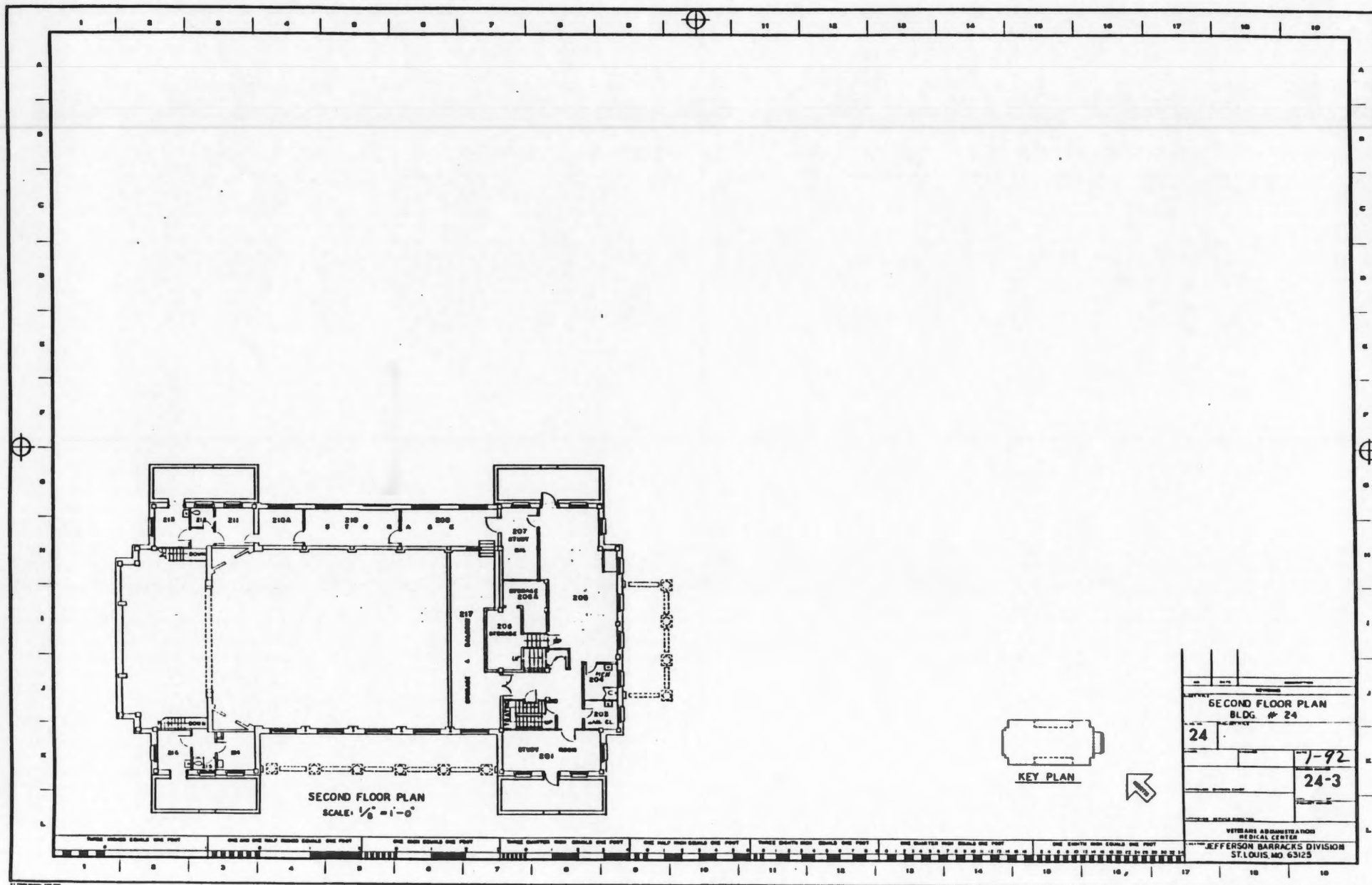


KEY PLAN



NAME		SURNAME	
GROUND FLOOR PLAN			
BLDG # 24			
DATE		TIME	
24		1-92	
LOCATION		24-1	
CONTAINER		CONTAINER	
CONTAINER		CONTAINER	
CONTAINER		CONTAINER	
JEFFERSON BARRACKS DIVISION			
ST. LOUIS, MO. 63125			









HISTORIC INVENTORY

SL-AS-060-016

1 No 30G430027		4 Present Name(s) Jefferson Barracks Veterans Hospital		1 No
2 County St. Louis		5 Other Name(s)		
3 Location of Negatives 36796-35		Building No. 25		
6 Specific Location 141.53 acres in Jefferson Barracks Tract of Carondelet Commons		16 Thematic Category		2. County St. Louis 4 Present Name(s) Jefferson Barracks Veterans Hospital
7 City or Town II Rural, Township & Vicinity Lemay Township		17 Date(s) or Period constructed 1929		
8 Site Plan with North Arrow		18 Style or Design Georgian Revival		
		19 Architect or Engineer VA central office		
		20 Contractor or Builder VA central office		
		21 Original Use, if apparent bed ward		
		22 Present Use Regional canteen ser/legal office		
		23 Ownership Public <input checked="" type="checkbox"/> Private <input type="checkbox"/>		
		24 Owner's Name & Address, if known U.S. Veterans Administration 1520 Market St., St. Louis 63103		
9 Coordinates UTM Lat Long		25 Open to Public? Yes <input checked="" type="checkbox"/> No <input type="checkbox"/>		
10 Site <input type="checkbox"/> Building <input checked="" type="checkbox"/> Structure <input type="checkbox"/> Object <input type="checkbox"/>		26 Local Contact Person or Organization		
11 On National Register? Yes <input type="checkbox"/> No <input checked="" type="checkbox"/>		27 Other Surveys in Which Included		
12 Is II Eligible? Yes <input type="checkbox"/> No <input type="checkbox"/>				
13 Part of Estab Hist. Dist.? Yes <input type="checkbox"/> No <input checked="" type="checkbox"/>				
14 District Potent'l? Yes <input checked="" type="checkbox"/> No <input type="checkbox"/>				
15 Name of Established District				
42. Further Description of Important Features Like other early buildings in the complex, this one has rusticated ground floor, broad water table, three front pediments and round-arched dormer windows (4 in front and 1 on ends). Panel moldings ornament spandrels between 2nd and 3rd stories. Center bay breaks slightly from 3-bay center pavilion. It has low relief ornament around (cont'd)		Photo		5 Other Name(s) Building No. 25
43 History and Significance Originally built as hospital wards, the building has converted to offices during the expansion of the campus. The building is one of the core buildings for the formal symmetrical campus layout.				
44 Description of Environment and Outbuildings				
45 Sources of Information (see continuation sheet)		46. Prepared by Hamilton/Wong		
		47. Organization County Parks		
		48. Date 9/93		
		49. Revision Date(s)		

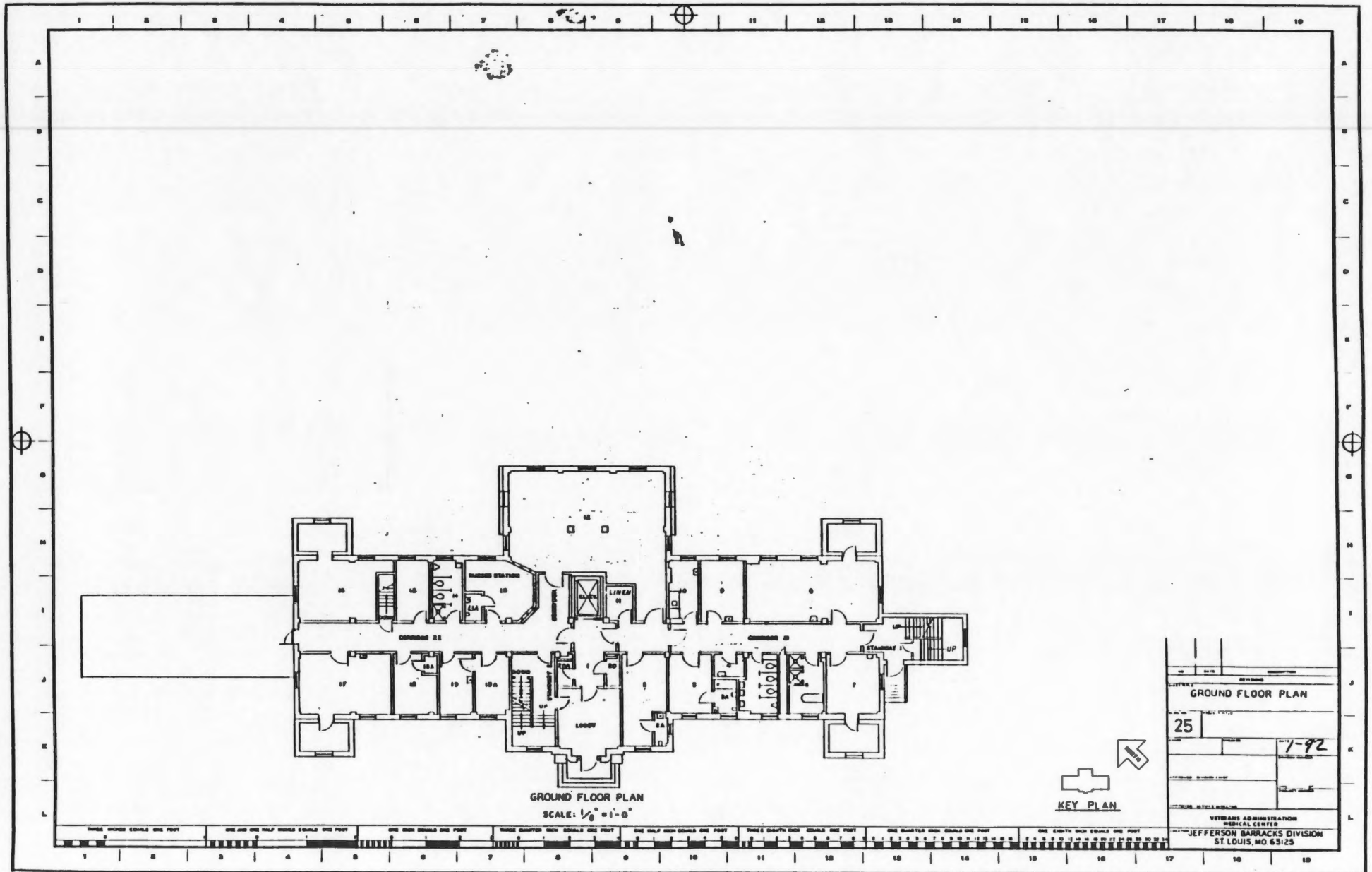
Jefferson Barracks Veterans Hospital
Building No. 25

42. continued

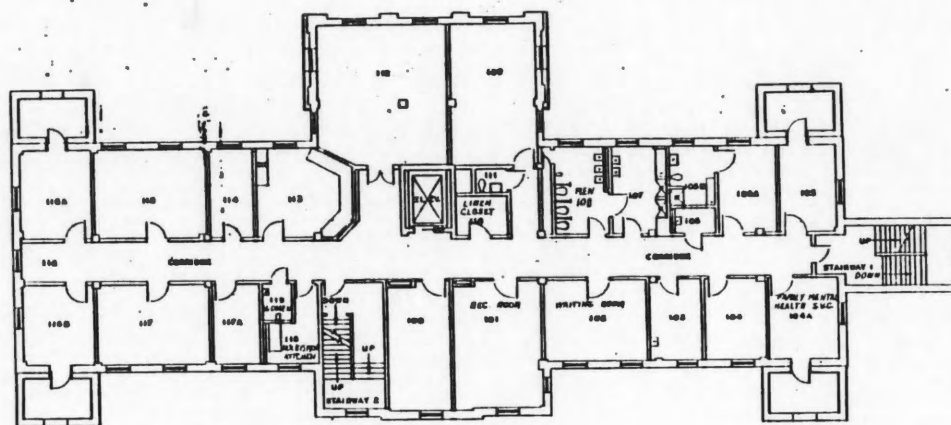
round-arched second-floor window and wrought-iron balcony resting on projecting first-floor doorway surround. Projecting end bays of front facade appear to be later additions, also repeated on back, and newer flat-roofed one-bay stairway additions stick out from sides.

45. continued

Dave Sharp, Engineering Services, VA Hospital
Our St. Louis Hospitals, Souvenir of the 37th Annual Convention, American
Hospital Association (c. 1937), p. 80
Tony Fusco, The Story of Jefferson Barracks National Cemetery (1967)



W/06 85 1" 1000

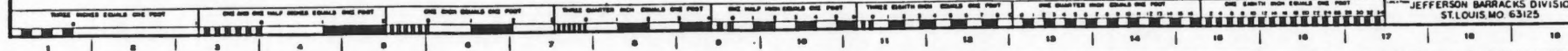


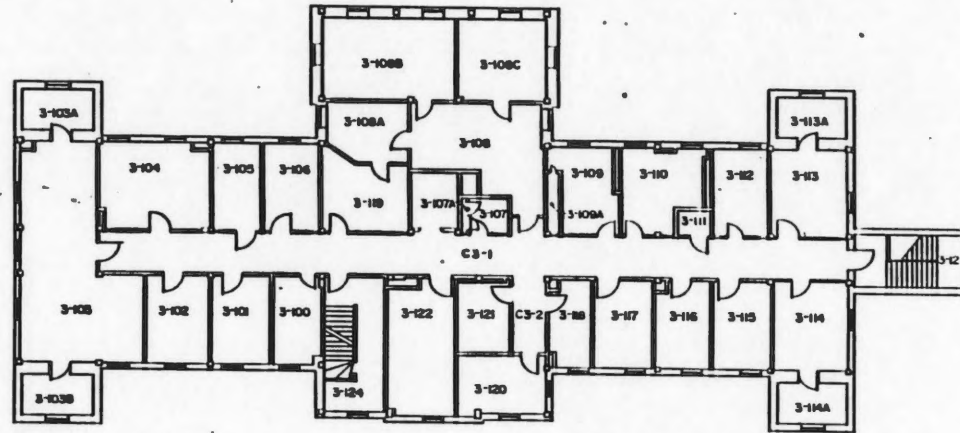
FIRST FLOOR PLAN
SCALE: 1/8" = 1'-0"



KEY PLAN

25		1-92	
VETERANS ADMINISTRATION MEDICAL CENTER JEFFERSON BARRACKS DIVISION ST. LOUIS, MO 63125			





BLDG. 25 3rd FLOOR PLAN
SCALE: 1/4"=1'

3rd FLOOR PLAN

25

9-5-81

Office of Facilities





HISTORIC INVENTORY

SL AS-060-017

1 No		4 Present Name(s)		1 No	
2 County St. Louis Co.		Jefferson Barracks Veterans Hospital		2 County St. Louis	
3 Location of Negatives 37026-9		5 Other Name(s)		4 Present Name(s) Jefferson Barracks Veterans Hospital	
6 Specific Location 141.53 acres in Jefferson Barracks Tract of Carondelet Commons		16 Thematic Category		28 No. of Stories 1	
7 City or Town Lemay		17 Date(s) or Period constructed 1929		29 Basement? Yes <input checked="" type="checkbox"/> No <input type="checkbox"/>	
8 Site Plan with North Arrow		18 Style or Design modified Georgian		30 Foundation Material concrete	
		19 Architect or Engineer VA central office		31 Wall Construction frame	
		20 Contractor or Builder VA central office		32 Roof Type & Material gable/comp	
		21 Original Use, if apparent residence		33 No. of Bays Front 8 Side	
		22 Present Use residence		34 Wall Treatment stucco	
		23 Ownership Public <input checked="" type="checkbox"/> Private <input type="checkbox"/>		35 Plan Shape 1rr	
		24 Owner's Name & Address, if known U.S. Veterans Administration 1520 Market St., St. Louis 63103		36 Changes (Explain in #42) Addition <input type="checkbox"/> Altered <input type="checkbox"/> Moved <input type="checkbox"/>	
9 Coordinates Lat Long		25 Open to Public? Yes <input type="checkbox"/> No <input checked="" type="checkbox"/>		37 Condition Interior Exterior good	
10 Site <input type="checkbox"/> Building <input checked="" type="checkbox"/> Structure <input type="checkbox"/> Object <input type="checkbox"/>		26 Local Contact Person or Organization		38 Preservation Underway? Yes <input type="checkbox"/> No <input checked="" type="checkbox"/>	
11 On National Register? Yes <input type="checkbox"/> No <input checked="" type="checkbox"/>		27 Other Surveys in Which Included		39 Endangered? By What? Yes <input type="checkbox"/> No <input checked="" type="checkbox"/>	
12 Is It Eligible? Yes <input type="checkbox"/> No <input type="checkbox"/>				40 Visible from Public Road? Yes <input type="checkbox"/> No <input checked="" type="checkbox"/>	
13 Part of Estab Hist. Dist.? Yes <input type="checkbox"/> No <input checked="" type="checkbox"/>				41 Distance from and Frontage on Road	
14 District Potenti'l? Yes <input checked="" type="checkbox"/> No <input type="checkbox"/>					
15 Name of Established District					
42 Further Description of Important Features The two outer bays of the building frame a five bays porch of screens and doors. The porch has a projecting aluminum awning over it and it has flat roof, the outer bays have gabled roof with boxed cornice and the roofs frames a semi circular window on the 2nd floor, and a pair of casement windows with aluminum awnings on the 1st floor, the main part of the house is to the rear and it has gable roof.		43 History and Significance The building was one of the three MOC residences built in 1929. It now houses Vietnam veterans.		5 Other Name(s) Bldg No 28	
44 Description of Environment and Outbuildings				Photo	
45 Sources of Information (see continuation sheet)		46 Prepared by Hamilton/Wong			
		47 Organization County Parks			
		48 Date 9/93		49 Revision Date(s)	

Jefferson Barracks Veterans Hospital
Bldg No. 28

45. continued

Dave Sharp, Engineering Services, VA Hospital
Our St. Louis Hospitals, Souvenir of the 37th Annual Convention, American
Hospital Association (c. 1937), p. 80
Tony Fusco, The Story of Jefferson Barracks National Cemetery (1967)

7/7119G
Esley Hamilton
9/29/93



HISTORIC INVENTORY

SL-AS-060-018

1 No pt. 30G430027		4 Present Name(s) Jefferson Barrack Veterans Hospital		1 No
2 County St. Louis		5 Other Name(s)		
3 Location of Negatives 37026-11		Bldg No 29		
6 Specific Location 141.53 acres in Jefferson Barracks Tract of Carondelet Commons		16. Thematic Category		2. County St. Louis
7 City or Town If Rural, Township & Vicinity Lemay		17 Date(s) or Period constructed 1929		
8 Site Plan with North Arrow		18. Style or Design		
		19. Architect or Engineer VA central office		
		20. Contractor or Builder VA central office		
		21. Original Use, if apparent residence		
		22 Present Use residence		
		23 Ownership Public <input checked="" type="checkbox"/> Private <input type="checkbox"/>		
		24. Owner's Name & Address, if known U.S. Veterans Administration 1520 Market St., St. Louis 63103		
9 Coordinates UTM Lat Long		25. Open to Public? Yes <input type="checkbox"/> No <input checked="" type="checkbox"/>		
10 Site <input type="checkbox"/> Building <input type="checkbox"/> Structure <input type="checkbox"/> Object <input type="checkbox"/>		26. Local Contact Person or Organization		
11. On National Register? Yes <input type="checkbox"/> No <input checked="" type="checkbox"/>		27. Other Surveys in Which Included		
12. Is Eligible? Yes <input type="checkbox"/> No <input type="checkbox"/>				
13 Part of Estab Hist. Dist.? Yes <input type="checkbox"/> No <input checked="" type="checkbox"/>				
14. District Potent'l? Yes <input checked="" type="checkbox"/> No <input type="checkbox"/>				
15 Name of Established District				
				5 Other Name(s) Bldg No 29
42. Further Description of Important Features Two outer bays of the building frame a three-bay porch of screens and doors. The porch projects out slightly and it has a flat roof with aluminum awning attached to it. The outer bays have gabled roof with boxed cornice and the roof frames a semi-circular window on the 2nd floor and a pair of casement with aluminum awnings on the 1st floor. The main part (cont'd)		Photo		
43 History and Significance The building was one of the three MOC residence built in 1929. It now houses homeless Vietnam Veterans.				
44 Description of Environment and Outbuildings				
45 Sources of Information (see continuation sheet)		46. Prepared by		
		47. Organization		
		48. Date		
		49. Revision Date(s)		

Jefferson Barrack Veterans Hospital
Bldg No 29

42. continued

of the building has a hip roof.

45. continued

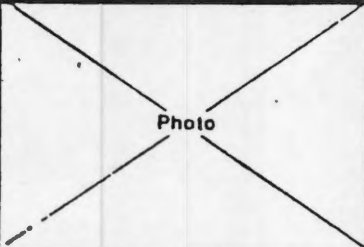
Dave Sharp, Engineering Services, VA Hospital
Our St. Louis Hospitals, Souvenir of the 37th Annual Convention, American
Hospital Association (c. 1937), p. 80
Tony Fusco, The Story of Jefferson Barracks National Cemetery (1967)

8/7119G
Esley Hamilton
9/29/93



Office of Historic Preservation, P.O. Box 176, Jefferson City, Missouri 65101
HISTORIC INVENTORY

SL-AS-060-019

1 No. 29G110011 & 30H640018		4 Present Name(s) Jefferson Barracks National Cemetery		1 NO	
2 County St. Louis		5. Other Name(s)			
3 Location of Negatives					
6 Specific Location 101 Memorial Drive, 29.4 acres in Jefferson Barracks tract of Carondelet Commons		16. Thematic Category		2. County St. Louis	
		17 Date(s) or Period opened 1826, National 1866			
7 City or Town If Rural, Township & Vicinity Lemay Township		18. Style or Design			
8 Site Plan with North Arrow		19. Architect or Engineer			
		20. Contractor or Builder			
		21. Original Use, if apparent cemetery			
		22 Present Use cemetery			
		23 Ownership Public <input checked="" type="checkbox"/> Private <input type="checkbox"/>			
9 Coordinates UTM Lat _____ Long _____		24. Owner's Name & Address, if known Jefferson Barracks National Cemetery 101 Memorial Dr. St. Louis 63125			4 Present Name(s) Jefferson Barracks National Cemetery
		25. Open to Public? Yes <input checked="" type="checkbox"/> No <input type="checkbox"/>			
10 Site <input checked="" type="checkbox"/> Building <input type="checkbox"/> Structure <input type="checkbox"/> Object <input type="checkbox"/>		26. Local Contact Person or Organization 263-8691			
11. On National Register? Yes <input type="checkbox"/> No <input checked="" type="checkbox"/>		27. Other Surveys in Which Included			
12. Is It Eligible? Yes <input checked="" type="checkbox"/> No <input type="checkbox"/>		<div style="border: 1px solid black; height: 100px; display: flex; align-items: center; justify-content: center;">  </div>			
13 Part of Estab. Hist. Dist.? Yes <input type="checkbox"/> No <input checked="" type="checkbox"/>					
14. District Potent'l? Yes <input type="checkbox"/> No <input type="checkbox"/>					
15 Name of Established District					
42. Full or Description of Important Features The large cemetery is characterized by long rows of identical marble headstones set in rolling green fields with occasional trees. The main entrance gate is comparatively modern and the double entrance drive passes the administration buildings, which is colonnaded in the style of Edward Durrell Stone. The oldest part of the cemetery is closest the river, and here (cont'd)					
43 History and Significance According to National Register criteria, national cemeteries administered by the Veterans Administration are eligible because they have been designated by Congress as primary memorials to the military history of the United States. The age of the cemetery is not a factor in judging eligibility. Jefferson Barracks National (cont'd)				5 Other Name(s)	
44 Description of Environment and Outbuildings The southeast portion of the cemetery overlooks the Mississippi River. A scenic overlook is situated at the Old Post Cemetery Lot 1. South of the Cemetery the grounds are separated by a fence from the Jefferson Barracks Veteran Hospital. The (cont'd)					
45 Sources of Information "How to Apply the National Register Criteria for Evaluation," National Park Service (June 1, 1982), p. 56 William Thomas, History of St. Louis County (1911), Vol. 1, p. 414 Shirley Althoff, "This Hallowed Ground," St Louis Globe Democrat (cont'd)		46. Prepared by Hamilton/Wong			
		47. Organization County Parks			
		48. Date 9/93		49. Revision Date(s)	

Jefferson Barracks National Cemetery

42. continued

there are more custom-designed monuments set among the uniform rows. The old administration building, a circa 1890 grey-painted brick cottage, is located here and has a long hip roofed storage building behind it. Cannons placed on end form pylons flanking Monument Drive at First Drive South.

43. continued

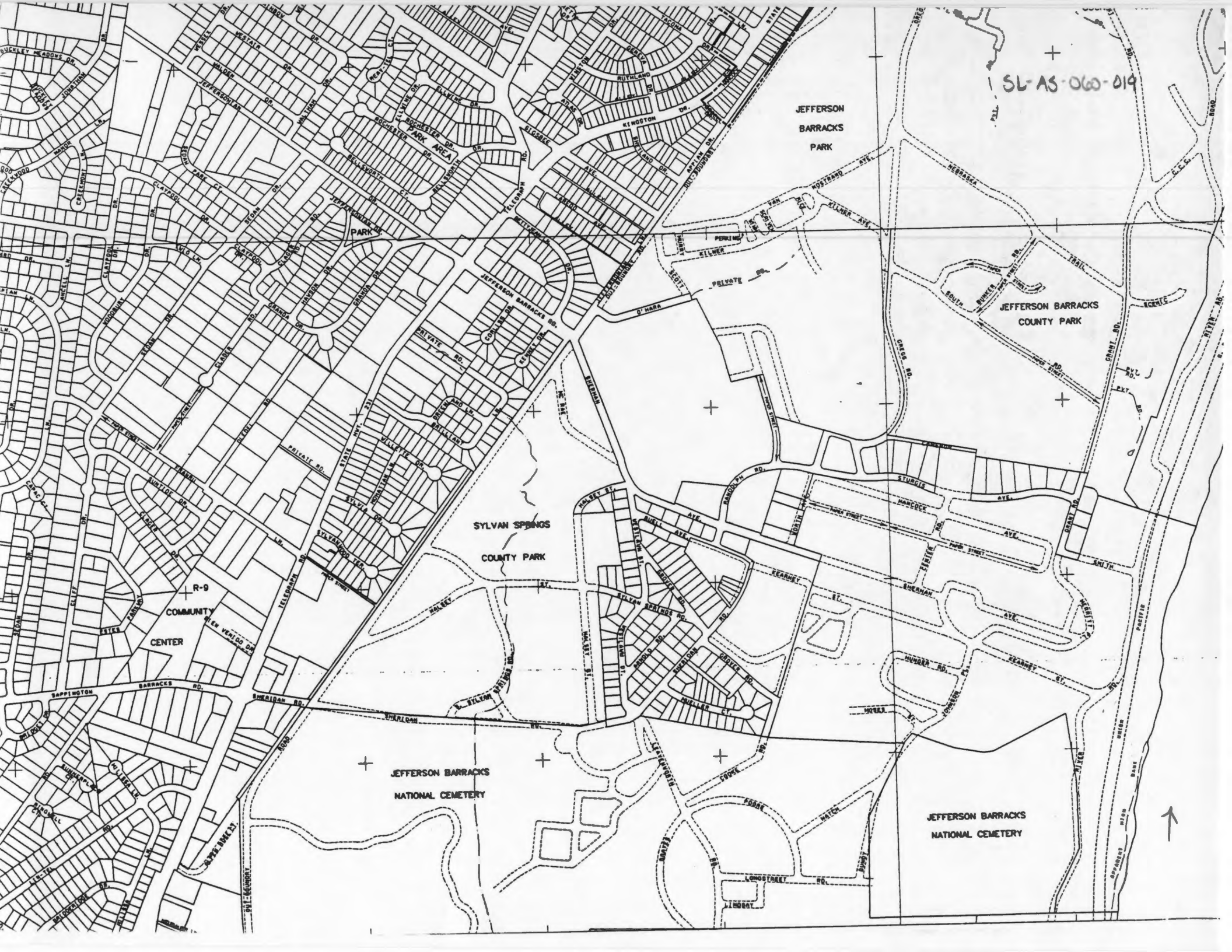
Cemetery traces its origins to the founding of the barracks in 1826. The first person to be buried there was Eliza Ann Lash, daughter of an Army captain, who died on August 5, 1827. Only about 200 people were buried there until the Civil War. During that conflict 13,174 burials were made, including 1,084 known and 15 unknown Confederates. Abraham Lincoln made the spot a national cemetery by presidential order in 1863, and on April 13, 1866 Congress authorized formal establishment. The Cemetery was not formally dedicated until 1970. Over the years the amount of land in the Barracks devoted to the cemetery has grown. In 1911, 22 acres had been enclosed in a wall and 25 more were in reserve. By 1964, 79 acres were in use with 271 in reserve. Veterans of every American war since the Revolution lie here, as well as a few allies and prisoners of war from World War II. In 1904, the cemetery at Fort Bellefontaine at the north end of the county was moved here, and a red granite boulder marks the reinterment site.

44. continued

whole southwest portion of the cemetery remains undeveloped, while to the north the grounds are separated by more fencing from the National Guard area. The main entrance is bordered by post-war single-family housing, beyond which Sheridan Road passes Sylvan Springs Park.

45. continued

Magazine, May 31, 1964
St. Louis Globe-Democrat, "Cemetery Dedication Ends 107-Year Old Oversight," April 13, 1970
 Tony Fusco, The Story of Jefferson Barracks National Cemetery (1967)



SL-AS-060-019

JEFFERSON
BARRACKS
PARK

JEFFERSON BARRACKS
COUNTY PARK

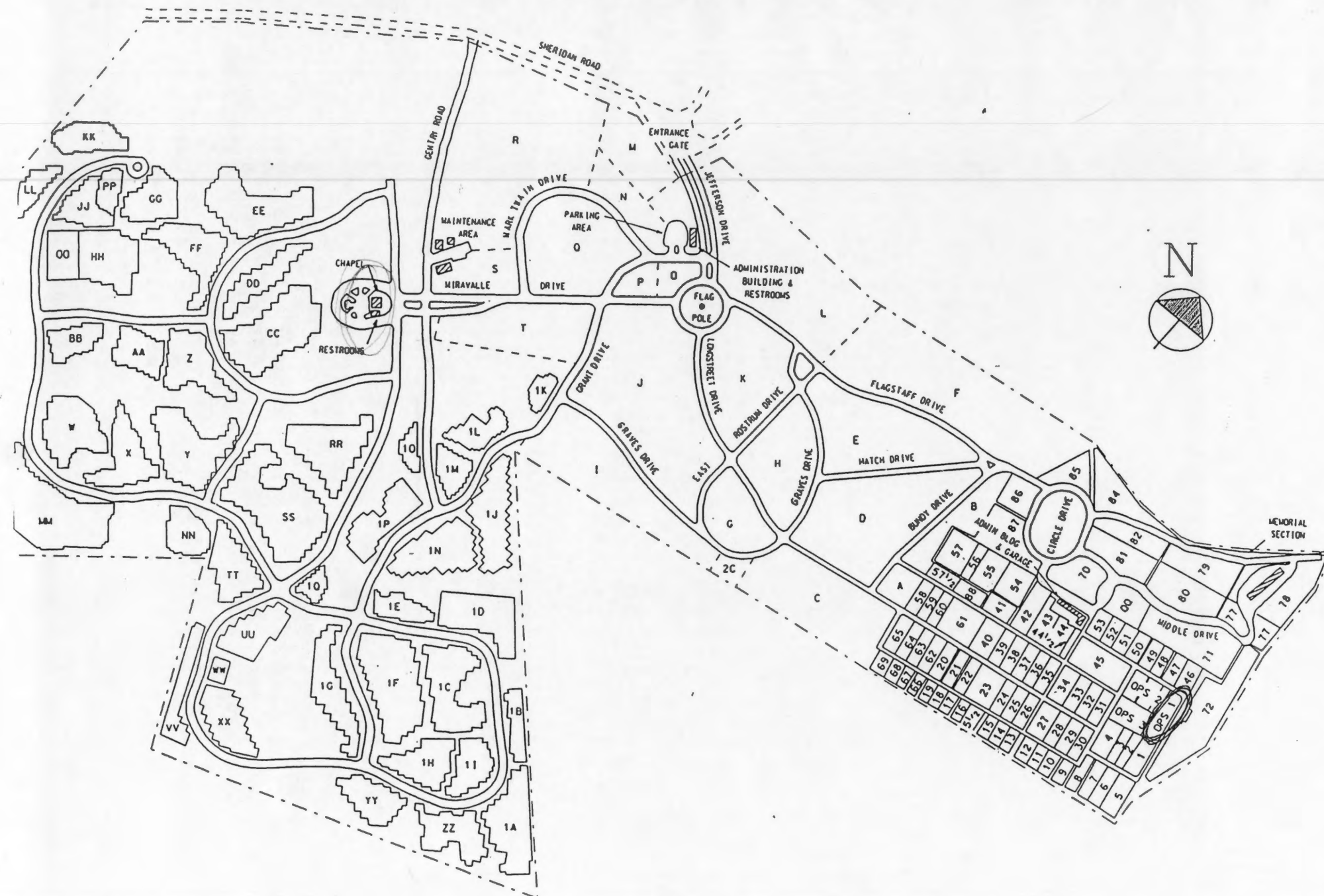
SYLVAN SPRINGS
COUNTY PARK

JEFFERSON BARRACKS
NATIONAL CEMETERY

JEFFERSON BARRACKS
NATIONAL CEMETERY

R-9
COMMUNITY
CENTER

Jefferson Barracks National Cemetery



Name _____ Grave _____ Section _____

FACTS ABOUT JEFFERSON BARRACKS NATIONAL CEMETERY

Started as the Jefferson Barracks Military Post Cemetery in 1826.

Became a National Cemetery in 1866.

The Cemetery consists of 309.2 acres, of which 295 are fully developed. It is anticipated the cemetery will have available grave space extending beyond the year 2013.

The total number of burials as of February 28, 1993 was 106,808. The average number of burials per day is 16.

The first known burial was **Elizabeth Ann Lash**, the infant child of an officer stationed at Jefferson Barracks. (OPS-1, Grave 2229-A).

There are three veterans of the American Revolution buried in the Old Post Section (OPS).

1. **Private Richard Gentry**, (OPS-2, Grave 2093-A) was a veteran of the Revolutionary and the Indian Wars. He was present at the surrender of Cornwallis at Yorktown.

2. **Major Russell Bissell**, (OPS-1, Grave 2289-B) was a veteran of the Revolutionary and Indian Wars.

3. **Colonel Thomas Hunt**, (OPS-1, Grave 2289-C) was a "Minuteman" at the Battle of Lexington and Concord, April 1775. During the revolution he was wounded at the Battles of Stony Point and Yorktown. He was also a veteran of the Indian Wars.

There are 3,255 Unknown interred in the Cemetery. These graves are marked with headstones stating "UNKNOWN US SOLDIER".

There are 1,140 Confederate Soldiers buried in Sections 19, 20, 21, 22, 66 and 67.

Major Aeneas MacKay (OPS-1, Grave 2287-B) was a veteran of the War of 1812, the Indian Wars and the Mexican War.

The two-year old son of Lt. Zebulon Pike, the famous soldier-explorer for whom the highest mountain peak in Colorado is named, is buried in OPS-1, Grave 2288-E.

There are seven WWII Prisoners of War buried in Section 57 1/2. Two German and five Italian:

German Prisoners of War:

Max Suemnick	Section 57 1/2, Grave 325
Gustave Pfarrer	Section 57 1/2, Grave 326

Italian Prisoners of War:

Cirolamo Pugliesi	Section 57 1/2, Grave 330
Nicola Di Salvo	Section 57 1/2, Grave 331
Talete Vivaldi	Section 57 1/2, Grave 332
Cesare Binetti	Section 57 1/2, Grave 333
Alfredo Ossemer	Section 57 1/2, Grave 334

There are seven *MEDAL OF HONOR* recipients buried in the cemetery.

1. **1st Sgt. Alonzo Stokes** - Section 63, Grave 11450
2. **1st Lt. Lorenzo D. Immell** - Section 4, Grave 12342
3. **Major Ralph Cheli** - WWII Group Burial, Section 78, Graves 930-934
4. **1st Lt. Donald Pucket** - WWII Group Burial, Section 84, Graves 270-272
5. **Lt. CDR. Bruce Van Voorhis** - WWII Group Burial, Section 79, Graves 279-281
6. **1st Lt. Martin Schubert** - Section 4, Grave 12310
7. **Sgt. David Ryan** - Section 59, Grave 11715

There are approximately 564 *Group Burials*, consisting of the remains of two or more service men interred in a common gravesite. The largest single group burial consists of *123 victims of a massacre of Prisoners of War by the Japanese in December 1944 on Palawan Island, Philippines. (This burial is in Section 85, Graves 14-20, 25-31, 40-46 and 60-66).* The other group burials are in Sections 78, 79, 81, 82, 84, 85 and Section B.

In Sections MA and MB there are 135 Memorial Markers to commemorate those veterans whose remains were buried at sea, non-recoverable, or whose bodies were donated to science and were cremated with the remains scattered.

COMMEMORATIVE MONUMENTS

1. A bronze female figure was erected by the State of Minnesota in memory of 164 soldiers from that state who served the Union cause during the Civil War (Longstreet and Monument Drive).
2. A large red granite boulder was donated by the Daughters of the Revolution to commemorate the burial place of the Unknown Officers and Soldiers who died while stationed at Fort Bellefontaine in the early 1800's (OPS-1).
3. An obelisk in the cemetery honors the memory of 175 Non-Commissioned Officers and Enlisted personnel of the U.S. Colored Infantry who died of cholera in August 1866 (Section 57, 15009).
4. Memorial to the Unknown Dead 1861-1865 dedicated by the Annie Whittenmeyer Tent No. 3, Daughters of Veterans USA (Section 14).
5. Water fountain donated by the 35th Division Association in 1952 (Monument Drive).
6. Memorial Chapel dedicated in 1978. The first such building in a national cemetery.
7. A Confederate Monument donated in 1987 by the Sons of the Confederate Veterans, Jefferson Barracks Civil War Historical Association and the Military Order of the Stars and Bars in Section 66. It was dedicated May 1, 1988.

INFORMATION ABOUT CONFEDERATE STATES OF AMERICA WAR DEAD INTERRED

There are 1,140 Confederate war dead interred in Sections 19, 20, 21, 22, 66 and 67. This includes 824 soldiers, 161 male civilians, one female civilian, 116 not classified as either soldier or civilian, one gunboat man and one conscript.

The lone female interred is **Mrs. Jane N. Foster** from Randolph County, Arkansas, who died November 4, 1864 (Section 20, Grave 4613).

John Lyden (Section 22, Grave 5257) was a fireman on the Gunboat "Star of the West". **John Murrain** (Section 20, Grave 4655) was a conscript. Records from the time indicate he "probably was a soldier detailed to gunboat service".

Interred in Section 21, Grave 4841 is **Samuel Marion Dennis** who was founder of Sigma Alpha Epsilon fraternity at the University of Arkansas.

In Section 20, Graves 4605-4610 are six Confederate Prisoners of War executed by the Union Army to avenge the death of **Major James Wilson** (Section 39, Grave 4319) and a six man patrol executed by Confederate guerrillas under the command of Major Timothy Reeves during the battle of Pilot Knob on October 3, 1864.

There are 15 Confederate Unknowns buried in the cemetery. Most of the Unknowns were reported as having died from smallpox and buried on Smallpox Island, from whence the remains were subsequently removed to Jefferson Barracks National Cemetery. The individual graves on the island were not identifiable at the time of removal.

A 1906 law authorized marking of Confederate dead in national cemeteries and Confederate burial grounds. The design of the headstone was altered from that used to mark other graves. Instead of a rounded top, a pointed one was introduced and the Sunken Shield omitted. Headstones for Confederate dead in private cemeteries were authorized by Congress in 1929. The Confederate Cross of Honor was added to the headstone at that time.

INFORMATION ABOUT REVOLUTIONARY WAR VETERANS INTERRED

Richard Gentry (Section OPS-2, Grave 2093A) was born in the Colony of Virginia on September 26, 1763. A Private in the Continental Army at the age of 17, he was present at the capture of Lord Cornwallis at the Battle of Yorktown on October 19, 1781. After the Revolution he moved westward, fighting in the various Indian Wars. He died on February 12, 1843 near Richmond, Kentucky. He was removed to Jefferson Barracks National Cemetery on June 20, 1958.

Thomas Hunt (Section OPS-1, Grave 2289C) was born in the Colony of Massachusetts. He was a Sergeant in Captain Croft's Company of Minutemen at the Battle of Lexington and Concord in April 1775. He enlisted in a Massachusetts Regiment from May to December 1775. On January 1, 1776 he became a member of the 25th Continental Infantry. He transferred to Jackson's Continental Regiment as a Captain on February 1, 1777. At the Battle of Stony Point on July 16, 1779 he was wounded. On January 1, 1781 he transferred to the 9th Massachusetts Regiment and was wounded at the Battle of Yorktown on October 14, 1781. After the Revolution he remained in the Army. He transferred to the 3rd Massachusetts Regiment on January 1, 1783 and returned to Jackson's Continental Regiment in November 1783. He became a Captain in the 2nd U.S. Infantry on March 4, 1791 and was promoted to the rank of Major on February 18, 1793. He was reassigned to the 1st U.S. Infantry on November 1, 1796 and was promoted to Lieutenant Colonel on April 1, 1802. He became a Colonel on April 11, 1803 and died August 18, 1808 and was buried at Fort Bellefontaine. He was removed to Jefferson Barracks National Cemetery in April of 1904.





Office of Historic Preservation, P.O. Box 176, Jefferson City, Missouri 65101

HISTORIC INVENTORY

1 No 27H610233		4 Present Name(s)		1 No
2 County St. Louis		5. Other Name(s)		
3 Location of Negatives 36796-4		519, 521, 523 and 525 Jeffords Avenue		
6 Specific Location Lots 1-8, Block 1, Jeffords Heights SEE ATTACHED		16. Thematic Category		2. County St. Louis
7 City or Town If Rural, Township & Vicinity Lemay Township		17 Date(s) or Period constructed 1907-08		
8 Site Plan with North Arrow		18. Style or Design vernacular		
		19. Architect or Engineer		4 Present Name(s)
		20. Contractor or Builder		
		21. Original Use, if apparent residence		
		22 Present Use residence		4 Present Name(s)
		23. Ownership Public <input type="checkbox"/> Private <input checked="" type="checkbox"/>		
		24. Owner's Name & Address, if known SEE ATTACHED		
9 Coordinates UTM Lat Long		25. Open to Public? Yes <input checked="" type="checkbox"/> No <input type="checkbox"/>		4 Present Name(s)
10 Site <input type="checkbox"/> Building <input checked="" type="checkbox"/> Structure <input type="checkbox"/> Object <input type="checkbox"/>		26. Local Contact Person or Organization		
11. On National Register? Yes <input type="checkbox"/> No <input checked="" type="checkbox"/>		27. Other Surveys in Which Included		
12. Is it Eligible? Yes <input type="checkbox"/> No <input type="checkbox"/>				4 Present Name(s)
13 Part of Estab Hist Dist.? Yes <input type="checkbox"/> No <input checked="" type="checkbox"/>		14. District Potent'l? Yes <input checked="" type="checkbox"/> No <input type="checkbox"/>		
15 Name of Established District				
42. Further Description of Important Features Each of these four houses has a high basement with a front window, a recessed entry, a corbelled cornice and a battlemented parapet. Number 523 has a three-part front window; the others have a paired window under a segmental arch. Windows are 1-over-1.		Photo		519, 521, 523 & 525 Jeffords Avenue
43 History and Significance Benjamin M. and Sophia Jeffords bought the land behind George F. Massman's store at Lemay Ferry and Telegraph Roads and laid out Jeffords Heights early in 1907. Development proceeded rapidly, with Jeffords building many of the houses before selling them. Lots 3 and 4 (523 Jeffords Avenue) were sold on March 4, 1907, to James Burke for \$300, and Burke apparently built the house himself. Jeffords borrowed \$1,400 against (continued)				
44 Description of Environment and Outbuildings The street ends in one block at Regina (originally Massman) on the west and Wachtel on the east. The other houses on the block are later in date and/or more severely altered. Yards are mostly fenced.				
45 Sources of Information St. Louis County Recorder of Deeds, Plat Book 8, p. 30; Record Book 192, p. 402; 193, 15; 195, 387; 197, 509; 203, 409, 211, 484; 218, 88.		46. Prepared by E. Hamilton		519, 521, 523 & 525 Jeffords Avenue
		47. Organization St. Louis County Parks		
		48. Date 9/90		
		49. Revision Date(s)		

519, 521, 523 and 525 Jeffords Avenue

1., 4., 6., 24. continued

ADDRESS	OWNER	LOT #	LOCATOR #
519 Jeffords Avenue	Elizabeth Marscheider	7 & 8	27H620694
521 Jeffords Avenue	Kenneth and Barbara McFarlin	5 & 6	27H620751
523 Jeffords Avenue	Kenneth and Kathy Singleton	3 & 4	274610211
525 Jeffords Avenue	Teresa Bolf	1 & 1	27H610233

43. continued

lots 7 and 8 (519 Jeffords Avenue) on March 16 and sold the lots to Thomas G. Rose for \$2,100 on July 6. Presumably the house was built in that interval. Charles A. Howard bought lots 1 and 2 (525 Jeffords Avenue) on September 16 for \$2,600, so again the house must have been standing. Jeffords borrowed twice against Lots 5 and 6 (521 Jeffords Avenue), once on January 18, 1908, for \$200, and that June 23 for \$1,400. He sold the resulting house on September 1 to Charles Widensohler for \$2,000. None of these people is listed in the 1909 county directory, but it is not clear whether they were renting these houses to others or the area was overlooked by the compilers.

EMMENT AVE.

TRACT 4

H. E. Puntman
1.7

Mrs. J. Haskenhoff
3.65

Mrs. J. Haskenhoff
2.55

Pauline Emmeneggen
1.70

Mary Emmeneggen
4.35

Cath. Budde
2.12

H. L. Kerth
1.93

SHARPSHOOTER

BOBRING

SIGERSON

BLK. 79

HOFFMEISTER

GRAY

ERSKINE

WACHTEL

BLK. 96

CARONDELET

J. B. Albers

V. Ableitner
3.74

JEFFORD'S

JEFFORDS HEIGHTS

BLK. 95

BLK. 98

BLK. 97

ST. LOUIS

MONTE SANCHE

GREEN HOUSE

SALEON

MASSMAN

TELEGRAPH ROAD

Central Sharp

Shower

PAULE

SL-A5-060-020

10.91

This is misnumbered

SL AS-060-020

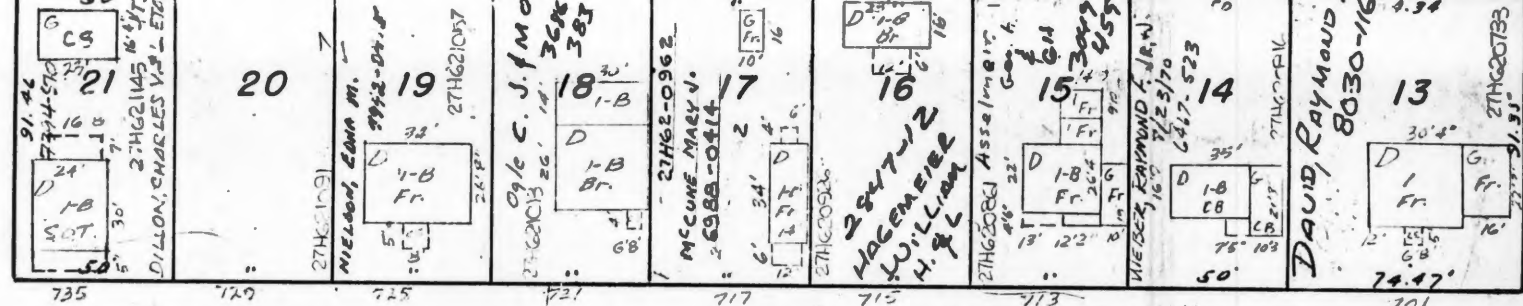


AVE.

40' W.

MASSMAN

60' W. DISTRICT ROAD

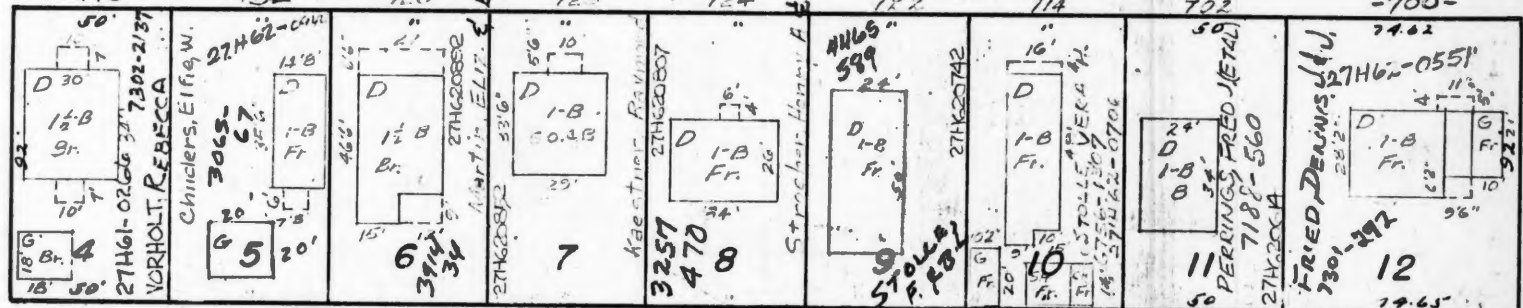


BARTOLET

35' W.

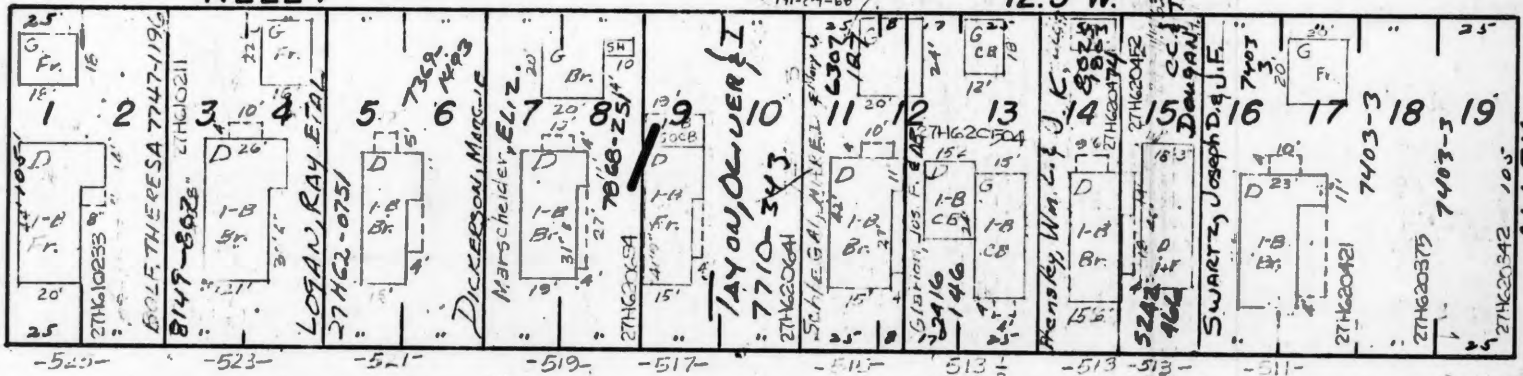
SL. AS-060-020

AVE.



ALLEY

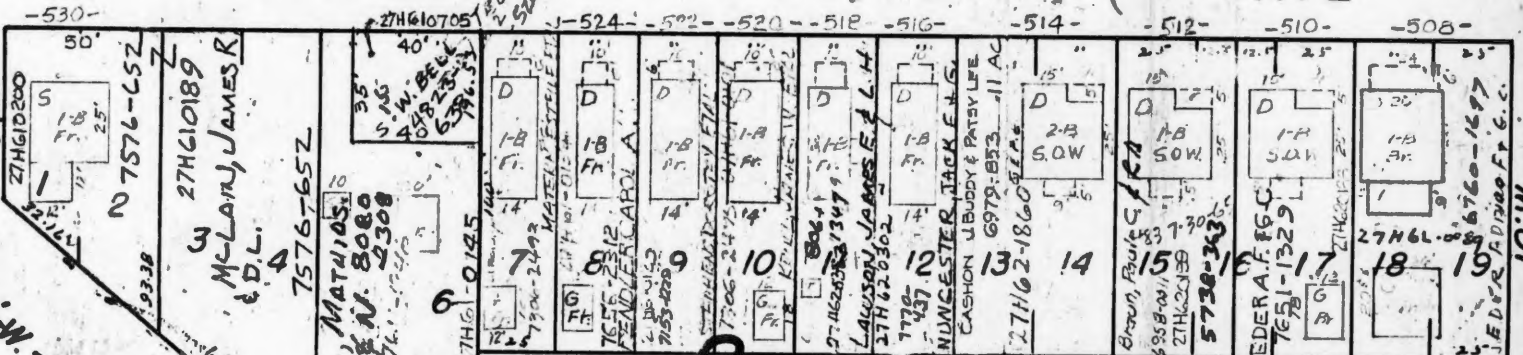
12.5' W.



JEFFORDS

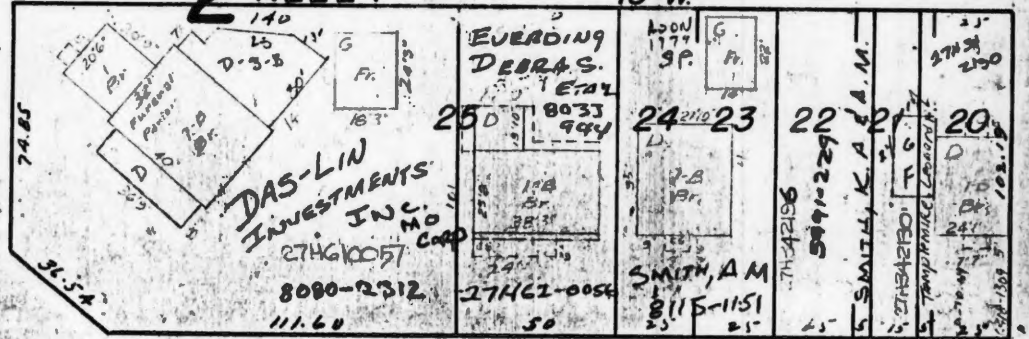
40' W.

AVE.



2 ALLEY

10' W.



NAERT



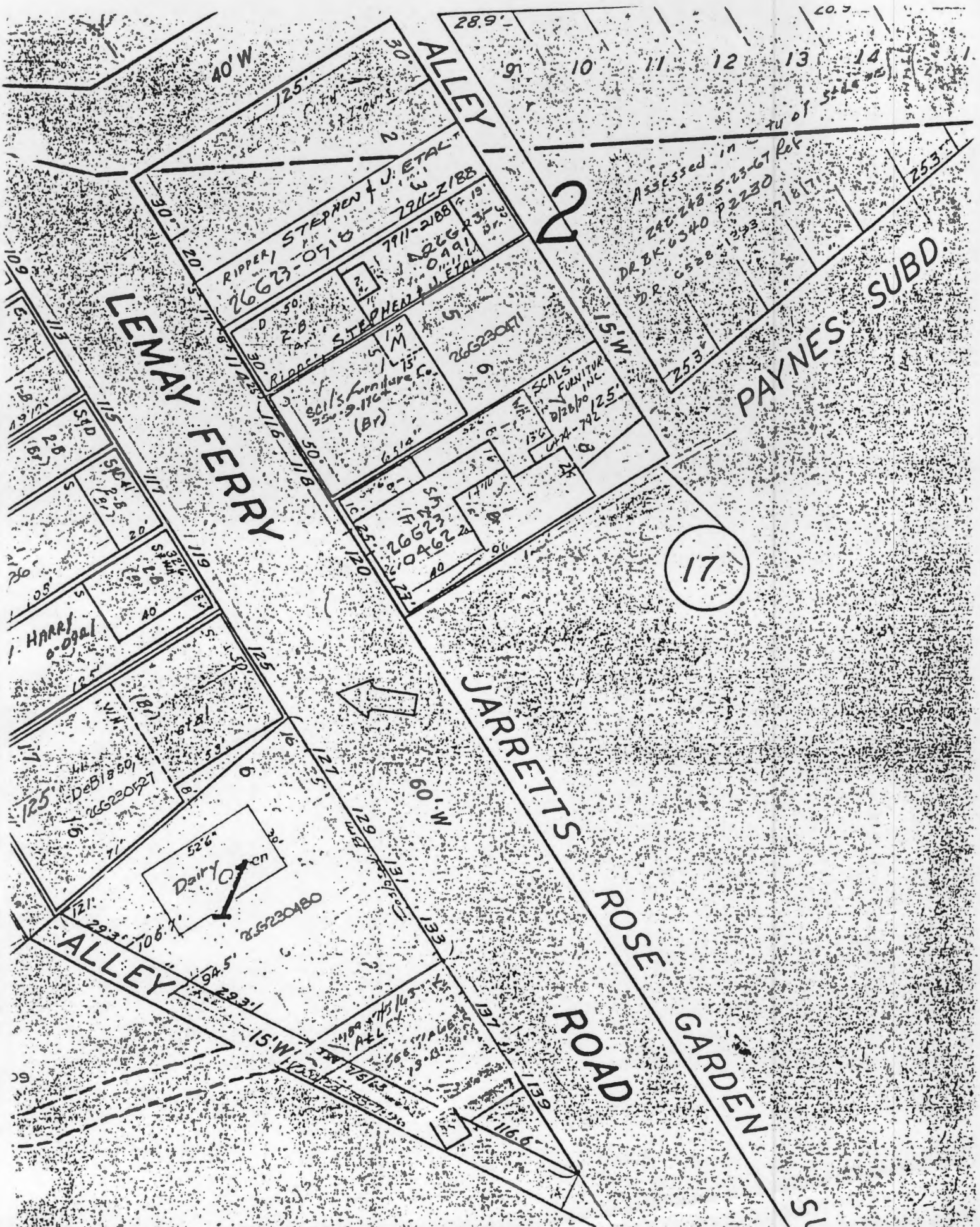
HISTORIC INVENTORY

1. No. 26G230471		4. Present Name(s) Scal's Furniture		1. No. St. Louis
2. County St. Louis		5. Other Name(s) 116-118 Lemay Ferry Road		
3. Location of Negatives 0073-1				
6. Specific Location Lots 5 & 6, Block 2 J.L. Smith SD		16. Thematic Category		2. County St. Louis
7. City or Town If Rural, Township & Vicinity Lemay Township		17. Date(s) or Period Constructed C.1928		
8. Site Plan with North Arrow 1-12		18. Style or Design Craftsman		
		19. Architect or Engineer		4. Present Name(s)
		20. Contractor or Builder		
		21. Original Use, if apparent Commercial		
		22. Present Use Vacant		28. No. of Stories
		23. Ownership Public <input type="checkbox"/> Private <input checked="" type="checkbox"/>		
		24. Owner's Name & Address, if known Scal's Furniture, Inc.		
9. Coordinates UTM Lat Long		25. Open to Public? Yes <input type="checkbox"/> No <input checked="" type="checkbox"/>		29. Basement? Yes <input type="checkbox"/> No <input checked="" type="checkbox"/>
10. Site <input type="checkbox"/> Building <input checked="" type="checkbox"/> Structure <input type="checkbox"/> Object <input type="checkbox"/>		26. Local Contact Person or Organization		
11. On National Register? Yes <input type="checkbox"/> No <input checked="" type="checkbox"/>		27. Other Surveys in Which Included		
12. Is it Eligible? Yes <input type="checkbox"/> No <input type="checkbox"/>				30. Foundation Material Stone
13. Part of Estab. Hist. Dist.? Yes <input type="checkbox"/> No <input type="checkbox"/>				
14. District Potent'l? Yes <input checked="" type="checkbox"/> No <input type="checkbox"/>				
15. Name of Established District				31. Wall Construction Brick
42. Further Description of Important Features				32. Roof Type & Material Flat, Tar
The facade is presently divided into two large areas divided by a brick panel. To the right are three double doors. Above these areas are corrugated metal (?) fascias, and below are brick bulkheads composed of stacks of stretchers. The front overhang is clay tile, bounded at the ends by brick parapets which are topped by pyramidal finials.				
43. History and Significance				33. No. of Bays Front irr 2 Side Blank
This large double store building has been the home of Scal's Furniture since 1962 and property of the company since 1964. It occupies lots 5 and 6 of block 2 of the Joseph L. Smith Subdivision, which was laid out in 1871 by Septimus Levering. No early deed has been found for this property, but even by 1909, the County atlas showed lot 5 vacant				
44. Description of Environment and Outbuildings				34. Wall Treatment Stretcher Bond
The building to the right (south) is a wider one-story storefront, slightly lower than this one, with vertical barn siding and a shake shingle false roof. This property was purchased by Scal's Furniture in 1970. The facade conceals the remains of older bldgs. behind.				
45. Sources of Information				35. Plan Shape Rectangular
County Assessor, County directories, St. Louis City Recorder of deeds, Plat Book 9, Pages 28 & 29, St. Louis County Recorder of Deeds, Book 5489, Page 470; G474;742.				
		46. Prepared by E. Hamilton		36. Changes (Explain in #42) Addition <input type="checkbox"/> Altered <input checked="" type="checkbox"/> Moved <input type="checkbox"/>
		47. Organization County Parks		
		48. Date 10/94		
		49. Revision Date(s)		37. Condition Interior Exterior Flood Damaged
				38. Preservation Underway? Yes <input type="checkbox"/> No <input checked="" type="checkbox"/>
				39. Endangered? By What? Yes <input checked="" type="checkbox"/> No <input type="checkbox"/> Flood Demolition
				40. Visible from Public Road? Yes <input checked="" type="checkbox"/> No <input type="checkbox"/>
				41. Distance from and Frontage on Road On street / 50 ft.

5. Other Name(s)
116-118 Lemay Ferry Rd.

Historic Inventory - 116-118 Lemay Ferry Road

43. and only a small building on lot 6. A gap in listings in the County Directory suggests that this present building was erected about 1928. It first housed the Great A & P Tea Co. grocery store and Max Risch Real Estate. Risch was a member of a dairying family prominent in the Lemay area since the nineteenth century. He entered the real estate business in the 1920s. In addition to dealing in individual properties, Risch began to promote residential subdivisions. In the late 1930s, he developed the Gravois Gardens Subdivision at Gravois and Weber Roads, and the firm went on to build many postwar subdivisions. No record has been found that Risch owned this particular property, however. In the 1930s, A & P was replaced by Kroger, which moved from the nearby 126 Lemay Ferry Road building, while Risch moved across the street to #121. Busheas Hardware and Sporting Goods came in about 1948, to be replaced by Scals. Prior to Scals, apparently all the occupants rented the property.



SCALS Furniture

NO PARKING
IN FRONT OF
BUSINESS
ESTABLISHMENTS
EXCEPT FOR
LOADING & UNLOADING
PASSENGERS
ONLY

1 HOUR
PARKING
9 AM
TO
6 PM
EXCEPT
SUNDAYS



HISTORIC INVENTORY

SL-15-060-022

1 No 26G230453		4. Present Name(s)		1. No.
2 County St. Louis		5. Other Name(s)		
3 Location of Negatives 0073-4		126-128 Lemay Ferry Road		
6 Specific Location Pt Lot 1, James Jarrett's Rose Garden		16. Thematic Category		2. County St. Louis
7 City or Town If Rural, Township & Vicinity Lemay Township		17 Date(s) or Period Constructed C. 1930		
8 Site Plan with North Arrow		18. Style or Design Commercial Vernacular		
		19. Architect or Engineer		4. Present Name(s)
		20. Contractor or Builder		
		21. Original Use, if apparent Commercial		
		22 Present Use Vacant		5. Other Name(s) 126-128 Lemay Ferry Road
		23 Ownership Public <input type="checkbox"/> Private <input checked="" type="checkbox"/>		
		24. Owner's Name & Address, if known Metro South Financial, Inc. 7047 Hampton 63109		
9 Coordinates UTM Lat Long		25. Open to Public? Yes <input type="checkbox"/> No <input checked="" type="checkbox"/>		3. No. of Stories 1
10 Site <input type="checkbox"/> Building <input checked="" type="checkbox"/> Structure <input type="checkbox"/> Object <input type="checkbox"/>		26. Local Contact Person or Organization		
11. On National Register? Yes <input type="checkbox"/> No <input checked="" type="checkbox"/>		27. Other Surveys in Which Included		
12. Is It Eligible? Yes <input type="checkbox"/> No <input type="checkbox"/>				28. No. of Stories 1
13 Part of Estab. Yes <input type="checkbox"/> Hist. Dist.? No <input checked="" type="checkbox"/>		14. District Potent'l? Yes <input checked="" type="checkbox"/> No <input type="checkbox"/>		
15 Name of Established District				
42. Further Description of Important Features Brick framework of facade is divided by center pier into two unequal storefronts, both of which have been enclosed in the panel siding. Two single-pane windows are in right portion, 3 plus a glass door in under left portion. The parapet has a center pedimental portion plus 2 rectangular elements on each side. The piers have recessed center portions.				
43 History and Significance James Jarrett's Rose Garden subdivision was laid out in 1867, and most of the lots were sold in the succeeding years, but no record has been found of the initial sale of lot 1. By the time the 1909 County atlas was published, the lot had a building centered on it, but according to County directories, it was a two-family residence.				
44 Description of Environment and Outbuildings This building is part of a row of attached storefront buildings.				
45 Sources of Information County directories, County Assessor, St. Louis County Recorder of Deeds, Plat Book 7, Page 51.				
46. Prepared by E. Hamilton				
47. Organization County Parks				
48. Date 10/94				
49. Revision Date(s)				

Historic Inventory - 126-128 Lemay Ferry Road

43. That was demolished about 1930 to construct the present building which was used over the years as a rental unit by a variety of local and national chains. It was first a Kroger Grocery. In 1941, it was a Gasen Drug Store (an old St. Louis firm). and in 1965 a Western Auto Supply. Prior to its purchase in 1987 by the present owner, it was owned by the Polosky Family, who ran the variety store across the street.



HISTORIC INVENTORY

SL-AS-060-023

1 No 26G230444		4 Present Name(s)		1 No
2 County St. Louis		5 Other Name(s)		
3 Location of Negatives 0174-5		130 - 132 Lemay Ferry Road		
6 Specific Location S part Lot 1 + N part Lot 2, Jarrett's Rose Garden		16. Thematic Category		2. County St. Louis
7 City or Town If Rural, Township & Vicinity Lemay Township		17 Date(s) or Period constructed c 1897		
8 Site Plan with North Arrow		18. Style or Design vernacular		
		19. Architect or Engineer		4 Present Name(s)
		20. Contractor or Builder		
		21. Original Use, if apparent residence		
		22 Present Use commercial		4 Present Name(s)
		23 Ownership Public <input type="checkbox"/> Private <input checked="" type="checkbox"/>		
		24. Owner's Name & Address, if known Gillick Realty Co. 9613 S. Broadway St. Louis, MO. 63125		
9 Coordinates UTM Lat Long		25. Open to Public? Yes <input checked="" type="checkbox"/> No <input type="checkbox"/>		4 Present Name(s)
10 Site <input type="checkbox"/> Building <input checked="" type="checkbox"/> Structure <input type="checkbox"/> Object <input type="checkbox"/>		26. Local Contact Person or Organization		
11. On National Register? Yes <input type="checkbox"/> No <input checked="" type="checkbox"/> 12. Is it Eligible? Yes <input type="checkbox"/> No <input type="checkbox"/>		27. Other Surveys in Which Included		
13 Part of Estab Hist. Dist.? Yes <input type="checkbox"/> No <input checked="" type="checkbox"/> 14. District Potent'l? Yes <input type="checkbox"/> No <input type="checkbox"/>				5 Other Name(s) 130 - 132 Lemay Ferry Road
15 Name of Established District				
42. Further Description of Important Features An L-shaped frame house with wood clapboard exterior stands as the original structure. The frame house has gabled roof with a brick chimney near the intersection of the roofs. A 1 story concrete block and stone store front was added later on to the front of the building. It has aluminum and glass store front facing the street. The addition has flat roof with a (cont'd)		Photo		
43 History and Significance James Jarret subdivided his Rose Garden in 1867. Lot 1 remained unsold, however, until 1896, when Andrew Lay and Jacob Hoffman bought it from Jarrett's widow Anna and their 7 children. They paid \$192. (cont'd)				5 Other Name(s) 130 - 132 Lemay Ferry Road
44 Description of Environment and Outbuildings				
45 Sources of Information St. Louis County Recorder of Deeds, Book 103, page 457; 314, 606; 317, 287; 479, 366; 8281, 2280 St. Louis County Probate Court, #2257 St. Louis City Recorder of Deeds, Plat Book 7, page 51				
46. Prepared by Hamilton/Wong				5 Other Name(s) 130 - 132 Lemay Ferry Road
47. Organization County Parks				
48. Date 9/93 49. Revision Date(s)				

130 Lemay Ferry Road

42. continued

shed roof at the front.

43. continued

By 1898, when Andrew Lay and Bertha Noerper, both single deeded this property to Jacob Dietz, it already had improvements. The price Dietz payed, \$425, may be artifically low because he was the brother-in-law of Lay. Dietz was a barber. In 1913, Mary Dietz, the widow of Jacob, sold this property to Henry B. and Lillian Clemens for \$2,500, and after Henry's death Lillian sold to John E. and Coralie Riedy in 1920. The 1922 county directory shows John E. Riedy, a "huxter," doing business at #130 and living at #132, while Ed Riedy also lived at #132 and William P. Riedy at #134 next door. Later Riedy was described as a produce and fruit seller. He was here until after 1930.

SUBD.

ROAD

11,09

LEMAY-FERRY

AVE

SUBD.

ARY

9

ADELIA

NELLIE

LEMAY BANK & TRUST COMPANY
9304-34
DR. 6961-1634
7363-67
8071-1148
2.52 ACS.

26G23-1122

1 1 108.52' 1 2

VACATED BY ORD. 10366 (7963-67)

OFFICES

OFFER

ST. LOUIS COUNTY (ROW)
9327-1982 127.77'
60' 0.07 AC.

County of St. Louis

INDELICATO, ANTHONY & C.
7156-987

POSLOSKY

128-26

Singer, Alice 108

POSSLOSKY, Kenneth
6743-612

266230A53

INDELICATO, ANTHONY & C.
7156-987

266230AAA

2 1203

[illegible]

STANGE ADELE ETAL

BOLEN, RONALD D. G. Y.

7865-2477

Williams, B. h.

25	31	EDDINGTON BETTY L	7358-149	159.94
25	30	HOWARD JOHNNIE RAY	7766-1095	0.00 AC.

2662 30
SH (Pr)
25

65.00

9



1



HISTORIC INVENTORY

SL-AS-060-024

1 No 26G141472		4 Present Name(s) Heine Meine Field		1 No
2 County St. Louis		5 Other Name(s)		
3 Location of Negatives 0174-2+4		153 Lemay Ferry		
6 Specific Location Ron Cottage Hts. Bk 2 Pt 22 New Luxemburg Lot 22 Pt 23 Pardella Pl. Bk 1 Lt Pt11 Sigurson Nursery P+IV		16. Thematic Category	28. No. of Stories 1 1/2	2. County St. Louis
7 City or Town If Rural, Township & Vicinity Lemay Township		17 Date(s) or Period buildings 1970, 1975	29. Basement? Yes <input type="checkbox"/> No <input checked="" type="checkbox"/>	
8 Site Plan with North Arrow		18. Style or Design vernacular	30. Foundation Material conc	
		19. Architect or Engineer	31. Wall Construction steel post + mesh	
		20. Contractor or Builder	32. Roof Type & Material shed/metal	
		21. Original Use, if apparent baseball fields	33. No. of Bays Front Side	
		22 Present Use baseball fields	34. Wall Treatment	
		23 Ownership Public <input type="checkbox"/> Private <input checked="" type="checkbox"/>	35. Plan Shape U	
		24. Owner's Name & Address, if known Lemay Baseball Assoc., Inc. 8430 Alaska St. Louis, Mo. 63105	36. Changes (Explain in #42) Addition <input type="checkbox"/> Altered <input type="checkbox"/> Moved <input type="checkbox"/>	
		25. Open to Public? Yes <input checked="" type="checkbox"/> No <input type="checkbox"/>	37. Condition Interior Exterior good	
9 Coordinates UTM Lat Long		26. Local Contact Person or Organization	38. Preservation Underway? Yes <input checked="" type="checkbox"/> No <input type="checkbox"/>	4 Present Name(s) Heine Meine Field
10 Site <input checked="" type="checkbox"/> Building <input checked="" type="checkbox"/> Structure <input checked="" type="checkbox"/> Object <input type="checkbox"/>		27. Other Surveys in Which Included	39. Endangered? By What? Yes <input type="checkbox"/> No <input type="checkbox"/> flood damage	
11. On National Register? Yes <input type="checkbox"/> No <input checked="" type="checkbox"/>			40. Visible from Public Road? Yes <input checked="" type="checkbox"/> No <input type="checkbox"/>	
12. Is It Eligible? Yes <input type="checkbox"/> No <input checked="" type="checkbox"/>			41. Distance from and Frontage on Road	
13 Part of Estab Hist. Dist.? Yes <input type="checkbox"/> No <input checked="" type="checkbox"/>				
14. District Potent'l? Yes <input checked="" type="checkbox"/> No <input type="checkbox"/>				
15 Name of Established District				
42. Further Description of Important Features The structure is a viewing stand of the baseball field. It is made of steel pipe columns and metal shed roof. The lower portions of the structure is covered by a steel mesh and there are 8 rows of bleachers inside of it. A second level press box is inside the structure behind the home plate. (cont'd)		Photo		
43 History and Significance The field is named after Heine Meine, The "Duke of Luxemburg." He was a major league pitcher with Kansas City and Pittsburgh. He retired in 1935. His real name was Henry W. Meine, Jr. After his retirement, he and his brother Charles operated a tavern at 133 Lemay Ferry Road supplemented after the war by a second (cont'd)				
44 Description of Environment and Outbuildings The field is surrounded on the north, south, and east sides by the backs of commercial and residential buildings. On the west, the property opens to vacant lots totaling about 9 acres owned by Union Electric and also used for baseball.		46. Prepared by Hamilton/Wong		
45 Sources of Information St. Louis County Recorder of Deeds, Book, page; 5052, 252 M.M. Costantin Sidestreets St. Louis (1981), pp 171-177 Naborhood		47. Organization County Parks		
		48. Date 9/93 49. Revision Date(s)		

Heine Meine Field
153 Lemay Ferry

42. continued

The official address of the property is 8430 Alaska, which is a street coming into the north edge of the field. The field house nearest Lemay Ferry Road was built in 1970, the other in 1976. Both were severely damaged in the flood of 1993 and are being gutted in the aftermath. Bleachers will also have to be replaced, along with much of the fencing.

43. continued

tavern at 153 Lemay Ferry Road. About 1956, Meine formed a real estate firm, Heine Meine, Inc., and in 1963 the firm sold the field behind the tavern, about 10.8 acres, to the Lemay Baseball Association, for \$25,000. Since about 1969, Heine Meine Tavern has been located at 177 Lemay Ferry Road and operated by Charles Meine, Jr. The Lemay Baseball Association traces its origins to an idea of Joe Schoenberger in 1946. It was officially founded in 1947 and has operated on these fields ever since, through the generosity of the Meine family.

10/7103G
E. Hamilton
9/29/93

SL-AS-060-024

1909 County Atlas

AND I
ON CAROL
IN CAP
Scale 3



0286







HISTORIC INVENTORY

SL-AS-060-025

1 No 26G11103		4 Present Name(s) Lemay Merchandise Co. Building		1 No 2 County 3 Location of Negatives	1 2. County St. Louis 4 Present Name(s) Lemay Merchandise Co. Building 5 Other Name(s) 700-702 Lemay Ferry Road
2 County St. Louis		5 Other Name(s) 700-702 Lemay Ferry Road			
3 Location of Negatives 0174-27					
6 Specific Location N parts Lots 1,2,3, & 4 block 8 Frost Add. to Luxemburg		16. Thematic Category		28. No. of Stories 2	
7 City or Town If Rural, Township & Vicinity Lemay Township		17 Date(s) or Period constructed c. 1906-1908		29. Basement? Yes <input type="checkbox"/> No <input checked="" type="checkbox"/>	
8 Site Plan with North Arrow		18. Style or Design commercial vernacular		30. Foundation Material conc	
		19. Architect or Engineer		31. Wall Construction brick	
		20. Contractor or Builder		32. Roof Type & Material flat	
		21. Original Use, if apparent commercial & apartments		33. No. of Bays Front 6 Side 5 ?	
		22 Present Use commercial & apartments		34. Wall Treatment stretcher bond	
		23 Ownership Public <input type="checkbox"/> Private <input checked="" type="checkbox"/>		35. Plan Shape rect.	
		24. Owner's Name & Address, if known Patricia Beseda Mary Julia Girlic 6670 Lucretia 63129		36. Changes (Explain in #42) Addition <input type="checkbox"/> Altered <input type="checkbox"/> Moved <input type="checkbox"/>	
9 Coordinates UTM Lat Long		25. Open to Public? Yes <input checked="" type="checkbox"/> No <input type="checkbox"/>		37. Condition Interior Exterior good	
10 Site <input type="checkbox"/> Building <input checked="" type="checkbox"/> Structure <input type="checkbox"/> Object <input type="checkbox"/>		26. Local Contact Person or Organization		38. Preservation Underway? Yes <input type="checkbox"/> No <input checked="" type="checkbox"/>	
11. On National Register? Yes <input type="checkbox"/> No <input checked="" type="checkbox"/>		27. Other Surveys in Which Included		39. Endangered? By What? Yes <input type="checkbox"/> No <input checked="" type="checkbox"/>	
12. Is It Eligible? Yes <input type="checkbox"/> No <input type="checkbox"/>				40. Visible from Public Road? Yes <input checked="" type="checkbox"/> No <input type="checkbox"/>	
13 Part of Estab. Hist. Dist.? Yes <input type="checkbox"/> No <input type="checkbox"/>				41. Distance from and Frontage on Road on street/47.81'	
14. District Potent'l? Yes <input checked="" type="checkbox"/> No <input type="checkbox"/>					
15 Name of Established District					
42. Further Description of Important Features The building's facade does consist of six bays of windows over two store fronts. The building has an undulating parapet wall with high at the central 2 bays, and the ends. There are stone capping on top of the parapet and a stone entablature with back cabbings below. There is a band of glazed brick that runs across the front at the window level, and bumps upward along the windows. Two doors are located at the central (cont'd)				Photo	
43 History and Significance Frost's Addition to Luxemburg was platted twice, first in 1904, and then again in 1911. Luxemburg was the more common name for Lemay before 1930. The 1904 subdivision was laid out by Julius Pitzman at the request of Francis D. Hirschberg, but the streets were not granted to the public at that time, and no actual owner was named. (cont'd)					
44 Description of Environment and Outbuildings This building is on a slightly oblique corner in a business district. It forms the anchor for 3 similar buildings on the blockface.					
45 Sources of Information St. Louis County Recorder of Deeds, Plat Book 7, page 17, 10, 27; Record Book 140, p. 318; 154, 231; 165, 349; 277, 307; 290, 122 Harriet Hardaway; "The Descendants of John Mullanphy." (1940) St. Louis County Probate Court, #5118		46. Prepared by Hamilton/Wong		47. Organization County Parks	
		48. Date 9/93		49. Revision Date(s)	

5 Other Name(s)
700-702 Lemay Ferry Road

Lemay Merchandise Co. Building
700-702 Lemay Ferry Road

42. continued

two bays of the ground level and is flanked by two store fronts. The store fronts have metal paneling and glass/aluminum windows. The store located at the left. A recessed entry is at the corner, and the floor above is supported by a column.

43. continued

A court decree recorded at the same time, however, suggests that the subdivision was the result of a suit between the heirs of General Daniel Marsh Frost (1823-1900). He had been a Confederate General during the Civil War, and his first wife was a granddaughter and heiress of John Mullanphy, St. Louis's first millionaire. Francis Hirschberg was married to Frost's third child, Mary Frost (1855-1928). The 1909 county atlas shows the subdivision laid out, but with no buildings on it. In 1911, the St. Louis Union Trust Company, which had been appointed trustee in the first suit, filed a second suit against the Hirschbergs and replatted the subdivision. At that time, May 24, 1911, lots 1 through 4 of Block 8 were sold to Fred S. Ehlen and his wife Anna Marie for the large sum of \$1,791. It is possible that the smallest of the three stories on this blockface, the one at 704 Lemay Ferry Road, was already standing at this time, as the deed refers to the property as being "improved with a store and apartment building and a garage in the rear of said building." Joe Wagner's barber shop was reported at that address in the 1909 county directory. On December 15, 1911, the Ehlen's borrowed another \$5,000, and they probably used that to build the corner building. It was standing by 1917, when the Lemay Merchandise Company (always listed as the business of Mrs. rather than Mr. Ehlen) was at Number 700 and Joe Wagner was 702. The Ehlen's and Wagner lived in the two apartments over their business. Frederick S. Ehlen died in 1919, when the business was described as a hardware store and a grocery store, but Mrs. Ehlen continued to live there until after 1930.

13/7107G
Esley Hamilton
9/23/93

LEMAY

GRAND

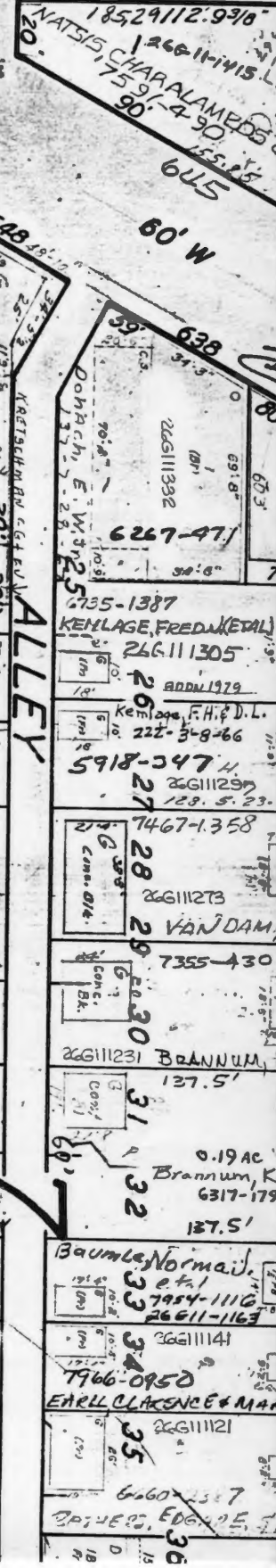
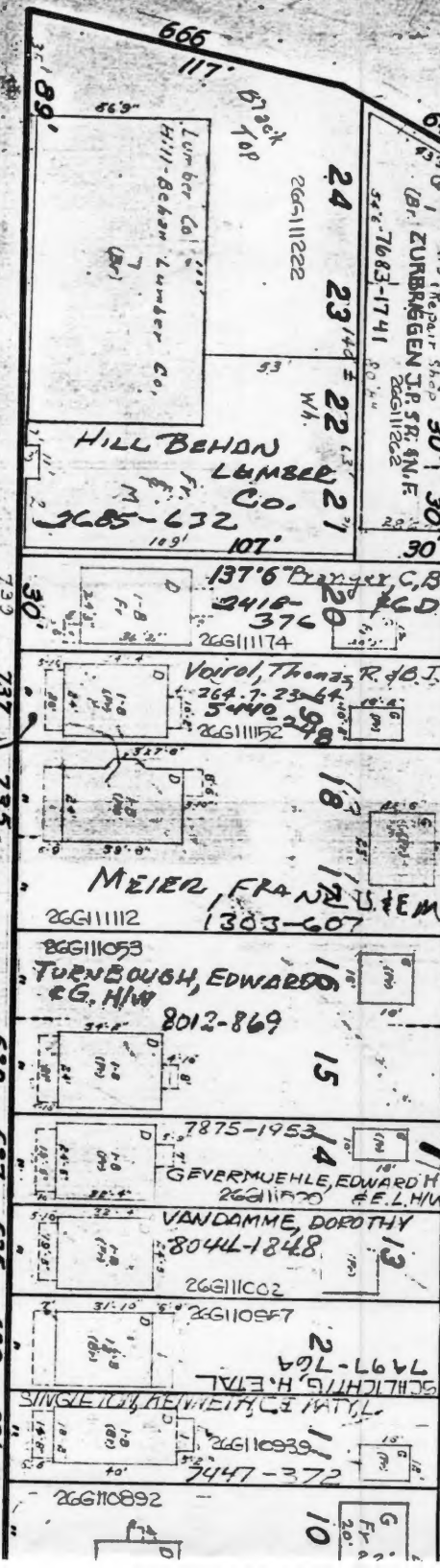
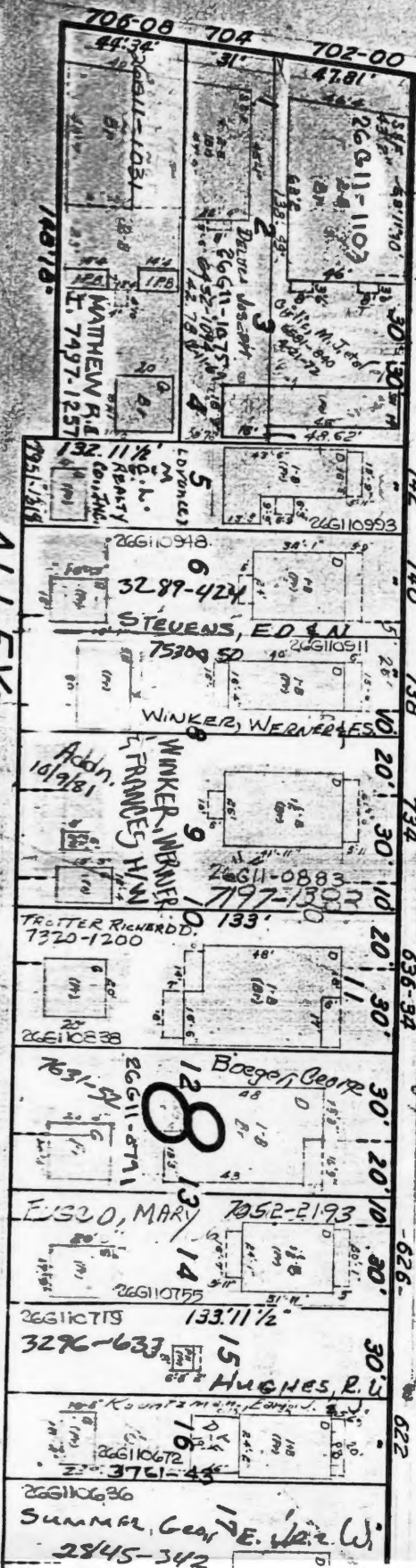
FERRY

BAYLESS

ALLEY

ALLEY

BISMARCK





HISTORIC INVENTORY

SL-AB-060-026

1 No 26G111075		4 Present Name(s)		1 No
2 County St. Louis		5 Other Name(s)		
3 Location of Negatives 36795-30		704 Lemay Ferry Road		
6 Specific Location Lots 1-4, Block 8 Frost's Addition to Luxemburg		16. Thematic Category		2. County St. Louis
7 City or Town If Rural, Township & Vicinity Lemay Township		17 Date(s) or Period constructed c. 1909		
8 Site Plan with North Arrow 1-28		18. Style or Design vernacular		
		19. Architect or Engineer		4 Present Name(s)
		20. Contractor or Builder		
		21. Original Use, if apparent commercial + apartment		
		22 Present Use vacant and apartment		5 Other Name(s) 704 Lemay Ferry Road
		23 Ownership Public <input type="checkbox"/> Private <input checked="" type="checkbox"/>		
		24. Owner's Name & Address, if known Henry J. + Adell Schicke 4444 Baumgartner Road 63129		
9 Coordinates UTM Lat Long		25. Open to Public? Yes <input type="checkbox"/> No <input checked="" type="checkbox"/>		5 Other Name(s) 704 Lemay Ferry Road
10 Site <input type="checkbox"/> Building <input checked="" type="checkbox"/> Structure <input type="checkbox"/> Object <input type="checkbox"/>		26. Local Contact Person or Organization		
11. On National Register? Yes <input type="checkbox"/> No <input checked="" type="checkbox"/> 12. Is It Eligible? Yes <input type="checkbox"/> No <input type="checkbox"/>		27. Other Surveys in Which Included		
13 Part of Estab Hist. Dist.? Yes <input type="checkbox"/> No <input checked="" type="checkbox"/> 14. District Potent'l? Yes <input checked="" type="checkbox"/> No <input type="checkbox"/>		28. No. of Stories 2		5 Other Name(s) 704 Lemay Ferry Road
15 Name of Established District		29. Basement? Yes <input type="checkbox"/> No <input checked="" type="checkbox"/> not evident		
		30. Foundation Material concrete		
		31. Wall Construction brick		5 Other Name(s) 704 Lemay Ferry Road
		32. Roof Type & Material flat		
		33. No. of Bays Front 3 Side irr.		
		34. Wall Treatment stretcher bond		5 Other Name(s) 704 Lemay Ferry Road
		35. Plan Shape rectangular		
		36. Changes (Explain in #42) Addition <input type="checkbox"/> Altered <input type="checkbox"/> Moved <input type="checkbox"/>		
		37. Condition Interior Exterior Fair		5 Other Name(s) 704 Lemay Ferry Road
		38. Preservation Underway? Yes <input type="checkbox"/> No <input checked="" type="checkbox"/>		
		39. Endangered? By What? Yes <input type="checkbox"/> No <input checked="" type="checkbox"/>		
		40. Visible from Public Road? Yes <input checked="" type="checkbox"/> No <input type="checkbox"/>		5 Other Name(s) 704 Lemay Ferry Road
		41. Distance from and Frontage on Road on street / 31'		
42. Further Description of Important Features Simple store front has business entrance recessed to right of display window which has 3 transom lights. Doors also have transoms. Second-floor windows are 1-over-1. Top of elevation has very simple cornice and parapet moldings. Side walls are common red brick.				5 Other Name(s) 704 Lemay Ferry Road
43 History and Significance Frost's Addition to Luxemburg was platted twice, first in 1904, and then again in 1911. Luxemburg was the more common name for Lemay before 1930. The 1904 subdivision was laid out by Julius Pitzman at the request of Francis D. Hirschberg, but the (cont'd)				
44 Description of Environment and Outbuildings This building is the middle of a row of three similar commercial buildings.				
45 Sources of Information				5 Other Name(s) 704 Lemay Ferry Road
46. Prepared by Hamilton/Wong				
47. Organization County Parks				
48. Date 9/93 49. Revision Date(s)				5 Other Name(s) 704 Lemay Ferry Road

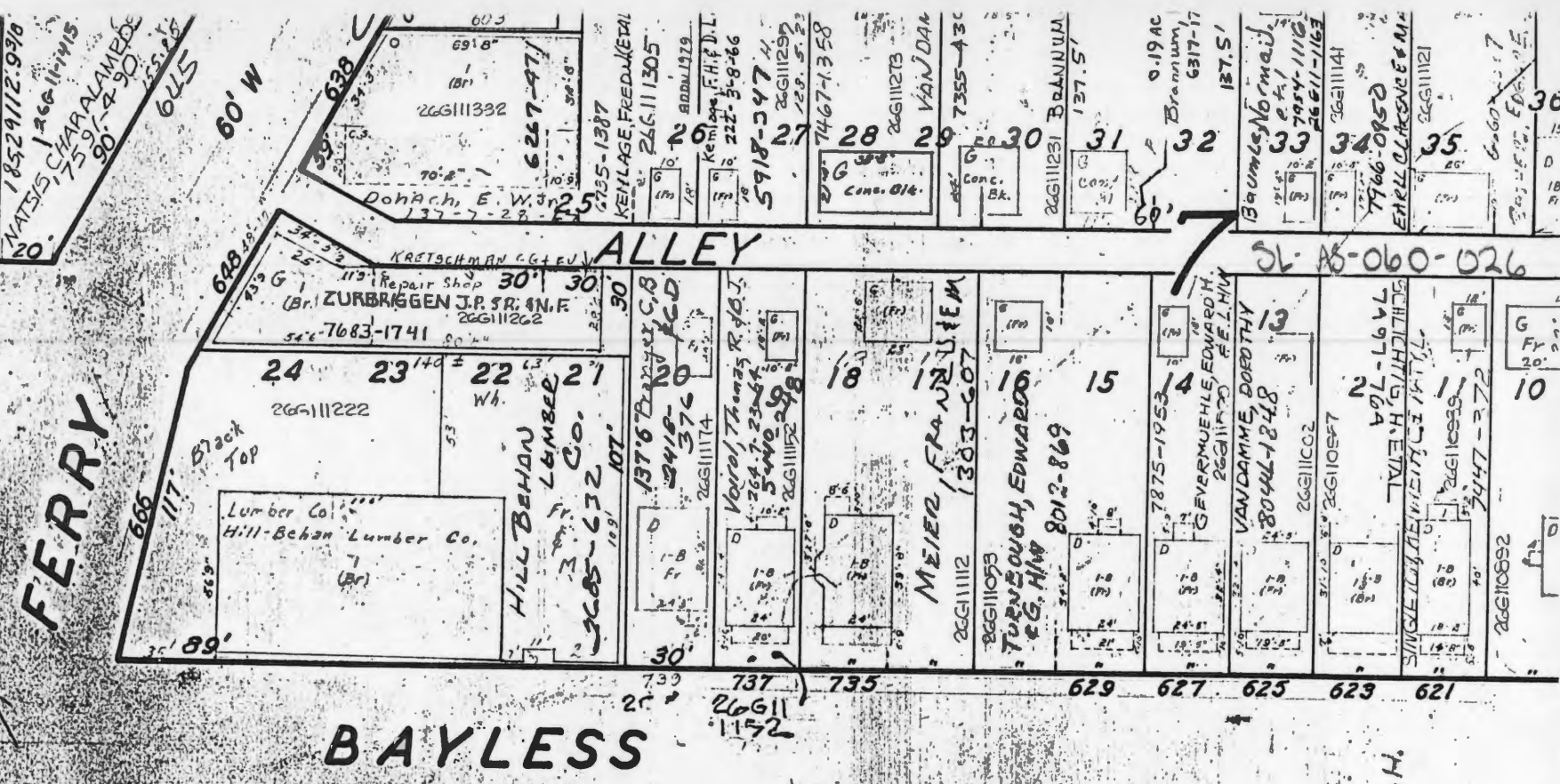
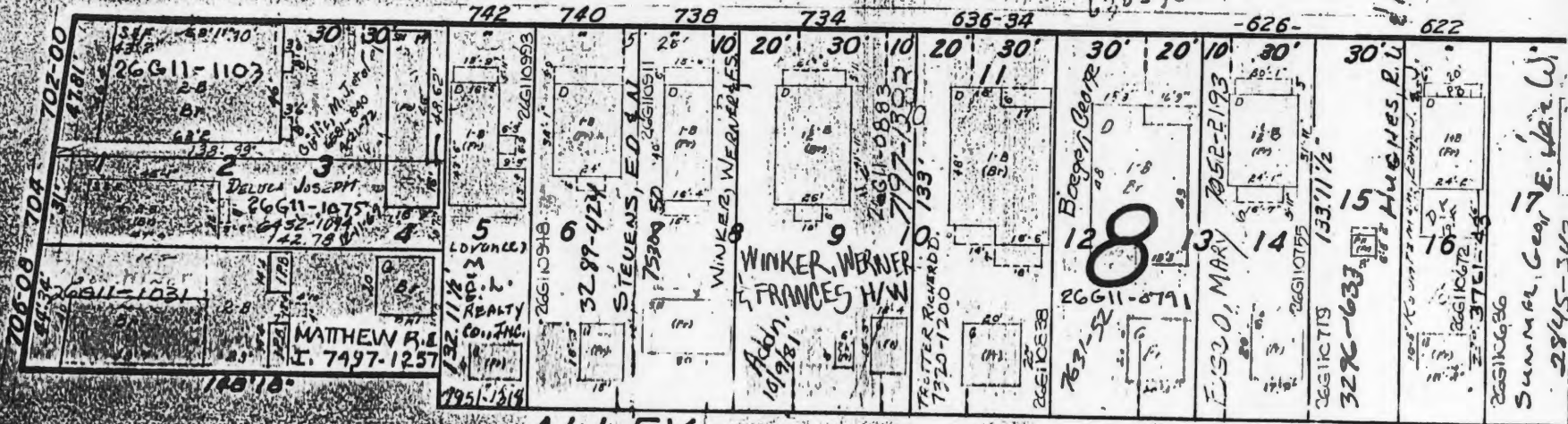
704 Lemay Ferry Road

43. continued

streets were not granted to the public at that time, and no actual owner is named. A court decree recorded at the same time, however, suggests that the subdivision was the result of a suit between the heirs of General Daniel Marsh Frost (1823-1900). He had been a Confederate General during the Civil War, and his first wife was a granddaughter and heiress of John Mullanphy, St. Louis's first millionaire. Francis Hirschberg was married to his third child, Mary Frost (1855-1928). The 1909 county atlas shows the subdivision laid out but with no buildings on it. In 1911, the St. Louis Union Trust Company, which had been appointed trustee in the first suit, filed a second suit against the Hirschbergs and refiled essentially the same subdivision plat. At that time, May 24, 1911, lots 1 through 4 of Block 8 were sold to Fred S. Ehlen and his wife Anna Marie for the large sum of \$1,791. It is possible that the smallest of the three stores on this blockface, the one at 704 Lemay Ferry Road, was already standing at that time, as the deed refers to the property as being "improved with a store and apartment building and a garage in the rear of said building." Joe Wagner's barber shop is reported at this address in the 1909 county directory. The St. Louis County Gas Company and the Union Electric Light and Power Company had there offices at this address through the teens and twenties. In 1930, the tenant was Lester Fasnet's drug store.

LEMAY

GRAND



18529112.990
MATSIS CHARALAMBO
1266-11415
759-490
645

26-15-060-026



HISTORIC INVENTORY

SL AS-060-027

1 No 26G111031		4 Present Name(s) Zimmerman Building		1 No
2 County St. Louis		5 Other Name(s)		
3 Location of Negatives 0174-29		708 Lemay Ferry Road		
6 Specific Location South 44.34 feet of Lots 1-4 Block 8, Frost's Addition		16. Thematic Category		2. County St. Louis
7 City or Town If Rural, Township & Vicinity Lemay Township		17 Date(s) or Period constructed 1926-27		
8 Site Plan with North Arrow		18. Style or Design Vernacular/Tudor		
		19. Architect or Engineer		
		20. Contractor or Builder		
		21. Original Use, if apparent commercial + apartment		
		22 Present Use commercial + apartment		
		23 Ownership Public <input type="checkbox"/> Private <input checked="" type="checkbox"/>		
		24. Owner's Name & Address, if known Matthew Realty + Investment		
		25. Open to Public? Yes <input checked="" type="checkbox"/> No <input type="checkbox"/>		
9 Coordinates UTM Lat Long		26. Local Contact Person or Organization Lemay Pawn Broker		4 Present Name(s) Zimmerman Building
10 Site <input type="checkbox"/> Building <input checked="" type="checkbox"/> Structure <input type="checkbox"/> Object <input type="checkbox"/>		27. Other Surveys in Which Included		
11. On National Register? Yes <input type="checkbox"/> No <input checked="" type="checkbox"/>		28. No. of Stories		
12. Is It Eligible? Yes <input type="checkbox"/> No <input type="checkbox"/>		29. Basement? Yes <input type="checkbox"/> No <input checked="" type="checkbox"/>		
13 Part of Estab Hist. Dist.? Yes <input type="checkbox"/> No <input checked="" type="checkbox"/>		30. Foundation Material concrete		
14. District Potent'l? Yes <input checked="" type="checkbox"/> No <input type="checkbox"/>		31. Wall Construction brick		
15 Name of Established District		32. Roof Type & Material flat		
		33. No. of Bays Front 4 Side 7		
		34. Wall Treatment stretcher bond		
		35. Plan Shape rect		
		36. Changes (Explain in #42) Addition <input type="checkbox"/> Altered <input type="checkbox"/> Moved <input type="checkbox"/>		
		37. Condition Interior Exterior good		5 Other Name(s) 708 Lemay Ferry Road
		38. Preservation Underway? Yes <input type="checkbox"/> No <input checked="" type="checkbox"/>		
		39. Endangered? By What? Yes <input type="checkbox"/> No <input checked="" type="checkbox"/>		
		40. Visible from Public Road? Yes <input checked="" type="checkbox"/> No <input type="checkbox"/>		
		41. Distance from and Frontage on Road on street / 44.34'		
42. Further Description of Important Features The building parapet wall undulates across the top of the building with projections above each of the bays. While the projections on the two outer bays have simple rectangular terra cotta inlays, the two center bays have diamond-shape terra cotta inlays with shield patterns. The second-story windows have more decorative features: The two outer bay windows are (cont'd)		Photo		
43. History and Significance Lots 1 through 4 Block 8 of Frost's Addition were sold to Frederick S. and Anna Marie Ehlen in 1911. They built the corner building at 700-702 Lemay Ferry Road, where they operated a general store. Mr. Ehlen died in 1919, but Mrs. Ehlen continued to live and (cont'd)				
44. Description of Environment and Outbuildings				
45. Sources of Information St. Louis County Recorder of Deeds, Book 863, page 97		46. Prepared by Hamilton/Wong		
		47. Organization County Parks		
		48. Date 9/93		
		49. Revision Date(s)		

Zimmerman Building
708 Lemay Ferry Road

42. continued

recessed and have Terra Cotta inlays over the top of them. This sets up a string course which carries across the front of the building. At the two center bays, the flat arches above the windows are broken up by more terra cotta inlays with shield patterns. A continuous sill runs across the facade under all the windows. At the ground level, the facade is divided into three bays. All of the bays have decorated terra cotta headers and jambs with projecting terra cotta entablatures.

43. continued

operate the business there until at least 1930. In 1927, she sold the west 44 feet of her Lemay Ferry frontage to Meyer and Ida Zimmermann. The Zimmermans opened a dry goods store in this new building, which was built either immediately before or after their purchase.

11/7107G
Esley Hamilton
9/23/93

LE MAY

GRAND

FERRY

24

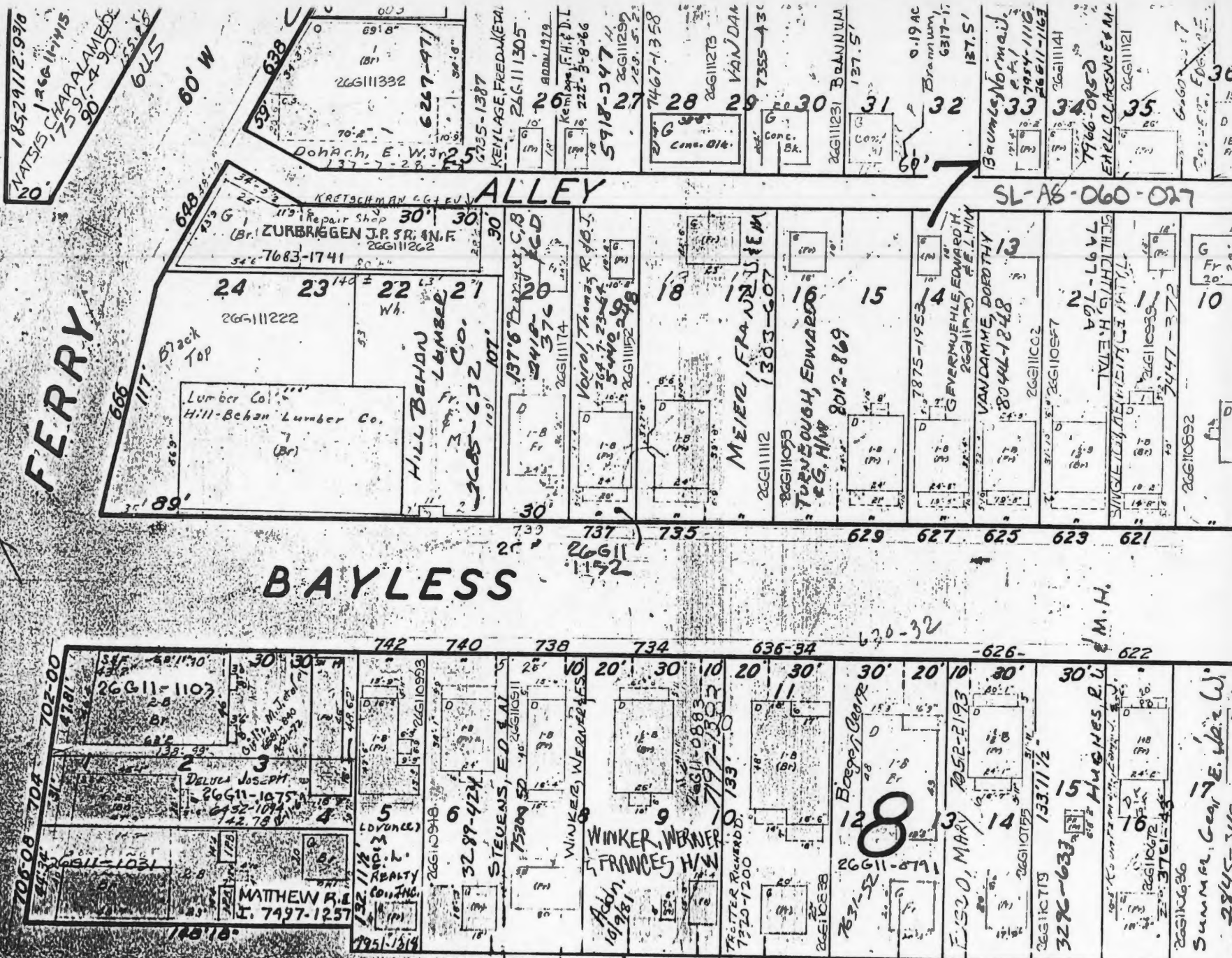
BAYLESS

ALLEY

BISMARCK

24

SL-AS-060-027





LEMAY
GUN &
AMMO

LEMAY PAWN BROKER

MONEY TO LOANS

LEMAY GUN & AMMO
PARKING IN REAR

NO CREDIT PAID
We Buy
CLOTHES

WE CASH
GOVERNMENT
CHECKS

WE BUY
Precious
Moments
Figurines



HISTORIC INVENTORY

SL-AS-060-034

1 No 27G112286		4 Present Name(s) "The Peetz House"		1 No
2 County St. Louis		5 Other Name(s) 9813 Luna Ave		
3 Location of Negatives 0174-13				
6 Specific Location Lot 13, Pt. 12, Pt. 14 O'Brien Place		16. Thematic Category		2. County St. Louis
7 City or Town If Rural, Township & Vicinity Lemay Township		17 Date(s) or Period constructed 1906-07		
8 Site Plan with North Arrow		18 Style or Design Victorian		
		19. Architect or Engineer		4 Present Name(s) "The Peetz Home"
		20. Contractor or Builder		
		21. Original Use, if apparent Residence		
		22 Present Use Residence		28. No. of Stories 1 1/2
		23 Ownership Public <input type="checkbox"/> Private <input checked="" type="checkbox"/>		
		24. Owner's Name & Address, if known Michael and Christine Peetz		
9 Coordinates UTM Lat Long		25. Open to Public? Yes <input type="checkbox"/> No <input checked="" type="checkbox"/>		29. Basement? Yes <input type="checkbox"/> No <input checked="" type="checkbox"/>
10 Site <input type="checkbox"/> Building <input checked="" type="checkbox"/> Structure <input type="checkbox"/> Object <input type="checkbox"/>		26. Local Contact Person or Organization		30. Foundation Material
11. On National Register? Yes <input type="checkbox"/> No <input checked="" type="checkbox"/>		27. Other Surveys in Which Included		31. Wall Construction frame
12. Is it Eligible? Yes <input type="checkbox"/> No <input type="checkbox"/>				32. Roof Type & Material gable/comp.
13 Part of Estab Hist. Dist.? Yes <input type="checkbox"/> No <input checked="" type="checkbox"/>				33. No. of Bays Front 3 Side 4
14. District Potent'l? Yes <input type="checkbox"/> No <input checked="" type="checkbox"/>				34. Wall Treatment clapboard
15 Name of Established District				35. Plan Shape L
				36. Changes (Explain in #42) Addition <input type="checkbox"/> Altered <input checked="" type="checkbox"/> Moved <input type="checkbox"/>
				37. Condition Interior Exterior good
				38. Preservation Underway? Yes <input type="checkbox"/> No <input checked="" type="checkbox"/>
				39. Endangered? By What? Yes <input type="checkbox"/> No <input checked="" type="checkbox"/>
				40. Visible from Public Road? Yes <input checked="" type="checkbox"/> No <input type="checkbox"/>
				41. Distance from and Frontage on Road
42. Further Description of Important Features The building's dominant feature is its wrap-around porch on the front and left sides of the building. The porch has lathed wood posts and gingerbread supporting a hip roof. The house itself has a deep overhang in the front with decorative scroll at the summit and base of the gable. The wall surface under the gable has fish scale cedar shake shingles with an elliptical window opening (which has four key stone shaped (cont'd)				5 Other Name(s) 9813 Luna Ave
43 History and Significance O'Brien Place was laid out by Richard and Thomas O'Brien on June 6, 1906, and this Lot was sold immediately to John C. Gau who lived two Lots to the North. Gau took out a mortgage of \$700 on December, 1906 for the building of the house, which he probably rented originally.				
44 Description of Environment and Outbuildings This house sits opposite the head of Viehl Ave. The present lot is larger than the original lot 13 of O'Brien Place, having 10 feet to the north, 5 feet to the south, and another 127 feet to the west. Luna was originally called Sarah.				
45 Sources of Information St. Louis County Recorder of Deeds, Plat Book 8, page 5; Survey Record 7, page 189; record book 178, page 481; 184; 481; 197, 487. On site inspection.				46. Prepared by Hamilton/Wong
				47. Organization County Parks
				48. Date 9/93
				49. Revision Date(s)

"The Peetz House"
9813 Luna Ave

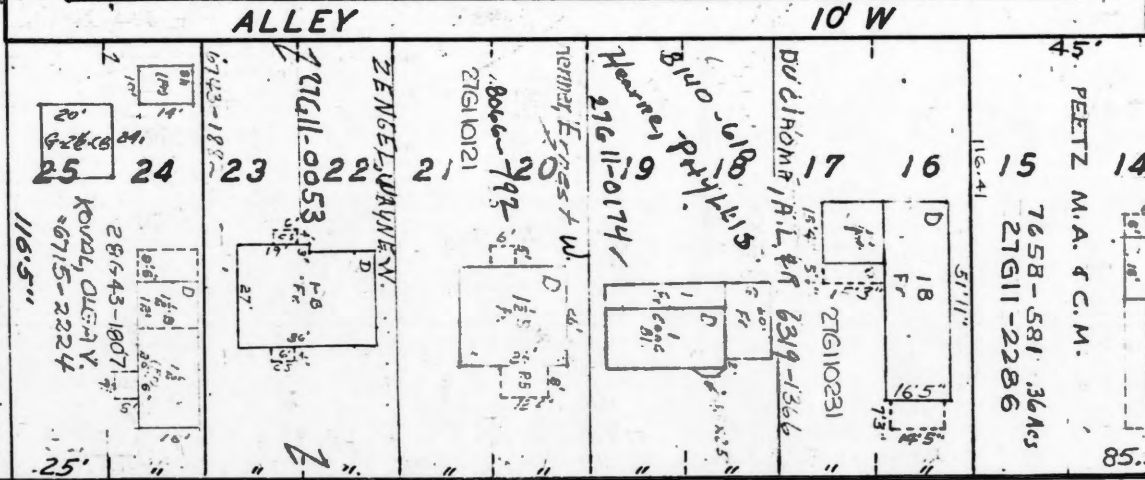
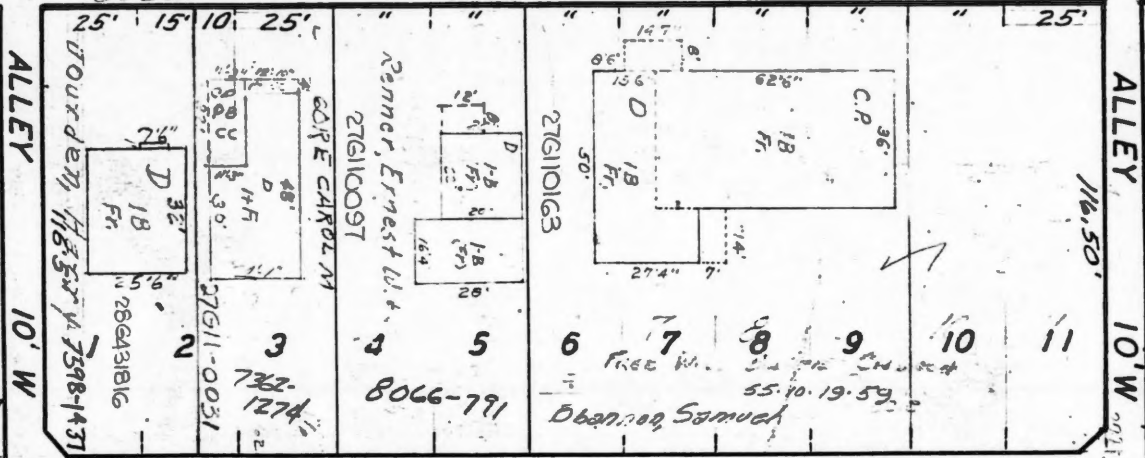
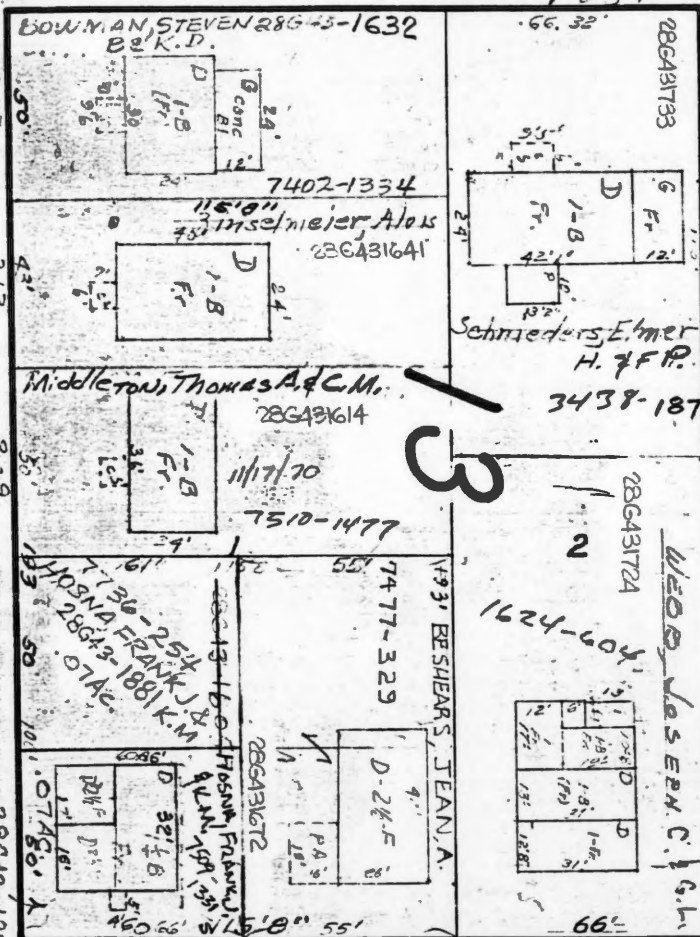
42. continued

axes). The windows are 1-over-1 light double-hung windows. A sign on the house reads "The Peetz Home est. 1982." Much of the attractive jigsaw and turned ornament on the house probably dates from that time.

10/7107G
Esley Hamilton
9/23/93

ST. JOSEPH CLYDE AVE.


15' W 9834



LUNA

30' W

AVE.



ALLEY 10'



HISTORIC INVENTORY

SL-AS-060-028

1 No 27H330371		4 Present Name(s) Point Breeze Baptist Church		1 No
2 County St. Louis		5 Other Name(s) First Baptist Church of Lemay, 1601 Telegraph Rd.		
3 Location of Negatives				
6 Specific Location Lots 9-12, Block 11 Point Breeze Homesites		16. Thematic Category	28. No. of Stories 3	2. County St. Louis
7 City or Town II Rural, Township & Vicinity		17 Date(s) or Period constructed 1933, 1952	29. Basement? Yes <input type="checkbox"/> No <input checked="" type="checkbox"/>	
8 Site Plan with North Arrow 6-515		18. Style or Design	30. Foundation Material CONC.	
9 Coordinates UTM Lat Long		19. Architect or Engineer	31. Wall Construction brick	4 Present Name(s) Point Breeze Baptist Church
10 Site <input type="checkbox"/> Building <input type="checkbox"/> Structure <input type="checkbox"/> Object <input type="checkbox"/>		20. Contractor or Builder	32. Roof Type & Material flat	
11. On National Register? Yes <input type="checkbox"/> No <input type="checkbox"/>		21. Original Use, if apparent church	33. No. of Bays Front 5 Side 3	
12. Is II Eligible? Yes <input type="checkbox"/> No <input type="checkbox"/>		22 Present Use church	34. Wall Treatment American Common Bond	5 Other Name(s) First Baptist Church of Lemay 1601 Telegraph Rd.
13 Part of Estab Hist. Dist.? Yes <input type="checkbox"/> No <input type="checkbox"/>		23 Ownership Public <input type="checkbox"/> Private <input checked="" type="checkbox"/>	35. Plan Shape Rect.	
14. District Potent'l? Yes <input type="checkbox"/> No <input type="checkbox"/>		24. Owner's Name & Address, if known Point Breeze Baptist Church	36. Changes (Explain in #42) Addition <input type="checkbox"/> Altered <input type="checkbox"/> Moved <input type="checkbox"/>	
15 Name of Established District		25. Open to Public? Yes <input checked="" type="checkbox"/> No <input type="checkbox"/>	37. Condition Interior Exterior good	
42. Further Description of Important Features The original 1933 wing is behind and at right angles to the 1952 sanctuary. The building is an accretion over time. The original church was 1 story high and has an aluminum and glass central entry. Between 1934 and 1937, two stories were added on top of the building and two brick buttresses were added to the sides of the entry. The top two floors of the three central bay recesses slightly from the rest of (cont'd)		26. Local Contact Person or Organization 544-2200	38. Preservation Underway? Yes <input type="checkbox"/> No <input checked="" type="checkbox"/>	
43 History and Significance The First Baptist Church of Lemay grew from a Point Breeze mission established in 1928 with help from the Carondelet Baptist Church. The mission, then located at Jeffords and Wachtel, became the Point Breeze Baptist Church in 1930. That summer, the members voted to purchase property on Telegraph Road, between Loretta and (cont'd)		27. Other Surveys in Which Included	39. Endangered? By What? Yes <input type="checkbox"/> No <input checked="" type="checkbox"/>	
44 Description of Environment and Outbuildings			40. Visible from Public Road? Yes <input type="checkbox"/> No <input type="checkbox"/>	
45 Sources of Information A History and Pictorial Directory of the First Baptist Church of Lemay 1928-1978. Naborhood Link News, 50th Anniversary Issue St. Louis Recorder of Deeds, Plat Book 24, page 15		46. Prepared by Hamilton/Wong	41. Distance from and Frontage on Road 140	
		47. Organization County Parks	48. Date 9/93	
		49. Revision Date(s)		

Point Breeze Baptist Church
First Baptist Church of Lemay, 1601 Telegraph Rd

42. continued

the building. In 1952, a bell tower/stairway and a 40'x 96' brick and concrete basement was added perpendicular to the back of the existing building. The bell tower is square in plan with an octagonal spire set on top it. A gabled sanctuary with a classical portico was added atop the basement in 1959.

43. continued

Dammert, for a new church building. The first service was held in the new church on September 17, 1933. On February 5, 1947, the Point Breeze Baptist Church became the First Baptist Church of Lemay. Present building was constructed in 1952.

9/7107G
Esley Hamilton
9/23/93

SL-AS-060-028





HISTORIC INVENTORY

SL-AS-060-029

1 No 29H510542		4 Present Name(s) Lemay Church of God		1 No	
2 County St. Louis		5 Other Name(s)			
3 Location of Negatives 37026-17		2833 Telegraph			
6 Specific Location Blk pt 136 Carondelet Commons		16 Thematic Category		2 St. Louis	
7 City or Town If Rural, Township & Vicinity Lemay Township		17 Date(s) or Period constructed 1946			
8 Site Plan with North Arrow 6-533		18 Style or Design craftsman			
		19 Architect or Engineer			
		20 Contractor or Builder			
		21 Original Use, if apparent church			
		22 Present Use church			
		23 Ownership Public <input type="checkbox"/> Private <input checked="" type="checkbox"/>			
		24 Owner's Name & Address, if known The Lemay Church of God 3023 Copenhagen Dr. 63125			
9 Coordinates UTM Lat Long		25 Open to Public? Yes <input checked="" type="checkbox"/> No <input type="checkbox"/>			4 Present Name(s) Lemay Church of God
10 Site <input type="checkbox"/> Building <input checked="" type="checkbox"/> Structure <input type="checkbox"/> Object <input type="checkbox"/>		26 Local Contact Person or Organization			
11 On National Register? Yes <input type="checkbox"/> No <input checked="" type="checkbox"/>		27 Other Surveys in Which Included			
12 Is It Eligible? Yes <input type="checkbox"/> No <input checked="" type="checkbox"/>					
13 Part of Estab. Hist. Dist.? Yes <input type="checkbox"/> No <input checked="" type="checkbox"/>					
14 District Potent'l? Yes <input type="checkbox"/> No <input checked="" type="checkbox"/>					
15 Name of Established District					
42. Full or Description of Important Features The building has broken course rubble stone walls that are divided up into six bays on the side. Each of the bays contains a pair of 1-over-1 light double-hung window with single-light hopped windows above. The basement bays have pairs of 6-light hopped window and a continuous band of smooth stone as lintels. A pyramidal spire sits on top of (cont'd)				5 Other Name(s) 2833 Telegraph	
43 History and Significance The Western District of the Lutheran Church-Missouri Synod purchased this tract of land from Richard J. Williams in 1945 and started the building the next year for a new church, Peace Evangelical Lutheran Church. A new church was opened about 1965 at 737 Barracks View Road, overlooking Interstate 255, and this property (cont'd)					
44 Description of Environment and Outbuildings					
45 Sources of Information St. Louis County Recorder of Deeds, Book 2080, page 637; 5937, 477				46 Prepared by Hamilton/Wong	
					47 Organization County Parks
					48 Date 9/93
				49 Revision Date(s)	

Photo

Lemay Church of God
2833 Telegraph

42. continued

two square bases near the front of the building. It straddles the ridge.


43. continued

was sold the following year to the Lemay Church of God, which was then located at 3023 Copenhagen Drive.

9/7103G
Hamilton/Wong
9/29/93

SL-AS-060-029





Office of Historic Preservation, P.O. Box 176, Jefferson City, Missouri 65101

HISTORIC INVENTORY

1 No 26G140217		4 Present Name(s) Oscar Robitsch House		1 No 2. County St. Louis 3. Location of Negatives 36509-14
2 County St. Louis		5. Other Name(s) 235 Wachtel Avenue		
3 Location of Negatives 36509-14				
6 Specific Location Forders Subd., Block 2, Lot 7		16. Thematic Category		2. County St. Louis 4. Present Name(s) Oscar Robitsch House 5. City (if different) 235 Wachtel Avenue
7 City or Town If Rural, Township & Vicinity Lemay Township		17 Date(s) or Period constructed c. 1900		
8 Site Plan with North Arrow		18. Style of Design vernacular		
		19. Architect or Engineer		
		20. Contractor or Builder		
		21. Original Use, if apparent residence		
		22 Present Use residence		
		23. Ownership Public <input type="checkbox"/> Private <input checked="" type="checkbox"/>		
		24. Owner's Name & Address, if known Ronald & Madeline Furi 260 Lemay Ferry Rd.		
		25. Open to Public? Yes <input type="checkbox"/> No <input checked="" type="checkbox"/>		
9 Coordinates UTM Lat Long		26. Local Contact Person or Organization		
10 Site <input type="checkbox"/> Building <input checked="" type="checkbox"/> Structure <input type="checkbox"/> Object <input type="checkbox"/>		27. Other Surveys in Which Included		
11. On National Register? Yes <input type="checkbox"/> No <input checked="" type="checkbox"/>		12. Is It Eligible? Yes <input type="checkbox"/> No <input type="checkbox"/>		
13 Part of Estab. Hist. Dist.? Yes <input type="checkbox"/> No <input checked="" type="checkbox"/>		14. District Potent'l? Yes <input type="checkbox"/> No <input type="checkbox"/>		
15 Name of Established District		28. No. of Stories 1½		
		29. Basement? Yes <input checked="" type="checkbox"/> No <input type="checkbox"/>		
		30. Foundation Material stone		
		31. Wall Construction brick		
		32. Roof Type & Material cross gable, comp.		
		33. No. of Bays Front 2 Side irr.		
		34. Wall Treatment stretcher		
		35. Plan Shape L-shape		
		36. Changes (Explain in #42) Addition <input type="checkbox"/> Altered <input type="checkbox"/> Moved <input type="checkbox"/>		
		37. Condition Interior Exterior good		
		38. Preservation Underway? Yes <input type="checkbox"/> No <input checked="" type="checkbox"/>		
		39. Endangered? By What? Yes <input type="checkbox"/> No <input checked="" type="checkbox"/>		
		40. Visible from Public Road? Yes <input checked="" type="checkbox"/> No <input type="checkbox"/>		
		41. Distance from and Frontage on Road /49'		
42. Further Description of Important Features This L-shaped cottage has two entrances. The front is under a semicircular arch next to a matching window with glazed lunette. Second entry in the angle of the L has hip-roofed porch with turned post and two returns. Other windows are under segmental arches, 2-over-2.				Photo
43 History and Significance Samuel Forder laid out this subdivision in 1858. This lot was immediately sold for \$279.75 to Hubert Primm. It was sold by his heirs, including Wilson Primm, in 1873 to John and Gertude Peiffer. They sold it in 1882 for \$400 to Klausmann Brewery Co. of St. Louis. The next year the brewery sold the lot to John and Amalia Heintz for the same amount. They owned the adjacent lot where 250 Lemay Ferry Road was built. When they sold the property to Oscar Robitsch in 1898, the price was \$900, still probably too low (continued)				
44 Description of Environment and Outbuildings Most of surrounding land is devoted to gravel parking.				45 Sources of Information St. Louis City Recorder of Deeds, Book 226, p. 168; 486, 456. St. Louis County Recorder of Deeds, Book 20, p. 365; 22, 174; 107, 441; 307, 478; 356, 418; 5037, 252.
46. Prepared by E. Hamilton				
47. Organization St. Louis County Parks				
48. Date 9/90		49. Revision Date(s)		

Oscar Robitsch House
235 Wachtel Avenue

43. continued

for a house like this one. When Robitsch and his wife Alice sold the property in 1915, the price was \$3600, subject to further deed of trust for \$2000 borrowed in 1912. The house was probably built about 1900, then. The buyers in 1915 were Charles and Josephine Fles. He was a blacksmith, whose shop was at 260 Lemay Ferry Road, on the other end of this lot. In 1963, after the death of Charles, Josephine and her son Edward L. Fles sold a strip of this lot 1.40 feet wide to George and Elsie Tegmeyer.

WACHTEL

SL-AS-060-030

50' W

ST. LOUIS CO.
7711-0863

213

219

229

235

KHOURY, STEVEN
& SHARON
7671-0881
26G14-0437
DR 6829 2372
26G14-1362

57.50'
ADJ. LOT 2
4,694 sf

ADJ. LOT 5
16,096 sf

26G141500

D 1/2
FY 20'

26G14
0253

93-2-28-635077

26G14-1252

26G14-1252

26G14-1252

26G14-1252

26G14-1252

26G14-1252

26G14-1252

26G14-1252

26G14-1252

26G14-1252

LEMAY FERRY

213-219

221-223

225-228

229-232

233-236

237-240

241-244

245-248

249-252

253-256

257-260

261-264

265-268

269-272

273-276

277-280

281-284

285-288

289-292

293-296

297-300

301-304

305-308

309-312

313-316

213-219

221-223

225-228

229-232

233-236

237-240

241-244

245-248

249-252

253-256

257-260

261-264

265-268

269-272

273-276

277-280

281-284

285-288

289-292

293-296

297-300

301-304

305-308

309-312

313-316

317-320

321-324

325-328

329-332

333-336

337-340

341-344

345-348

349-352

353-356

357-360

361-364

365-368

369-372

373-376

377-380

381-384

385-388

389-392

393-396

397-400

401-404

405-408

409-412

413-416

417-420

421-424

425-428

429-432

433-436

437-440

441-444

445-448

449-452

453-456

457-460

461-464

465-468

469-472

473-476

477-480

481-484

485-488

489-492

493-496

497-500

501-504

505-508

509-512

513-516

517-520

521-524

525-528

529-532

533-536

537-540

541-544

545-548

549-552

553-556

557-560

561-564

565-568

569-572

573-576

577-580

581-584

585-588

589-592

593-596

597-600

601-604

605-608

609-612

613-616

617-620

621-624

625-628

629-632

633-636

637-640

641-644

645-648

649-652

653-656

657-660

661-664

665-668

669-672

673-676

677-680

681-684

685-688

689-692

693-696

697-700

701-704

705-708

709-712

713-716

717-720

721-724

725-728

729-732

733-736

737-740

741-744

745-748

749-752

753-756

757-760

761-764

765-768

769-772

773-776

777-780

781-784

785-788

789-792

793-796

797-800

801-804

805-808

809-812

813-816

817-820

821-824

825-828

829-832

833-836

837-840

841-844

845-848

849-852

853-856

857-860

861-864

865-868

869-872

873-876

877-880

881-884

885-888

889-892

893-896

897-900

901-904

905-908

909-912

913-916

917-920

921-924

925-928

929-932

933-936

937-940

941-944

945-948

949-952

953-956

957-960

961-964

965-968

969-972

973-976

977-980

981-984

985-988

989-992

993-996

997-1000

1001-1004

1005-1008

1009-1012

1013-1016

1017-1020

1021-1024

1025-1028

1029-1032

1033-1036

1037-1040

1041-1044

1045-1048

1049-1052

1053-1056

1057-1060

1061-1064

1065-1068

1069-1072

1073-1076

1077-1080

1081-1084

1085-1088

1089-1092

1093-1096

1097-1100

1101-1104

1105-1108

1109-1112

1113-1116

1117-1120

1121-1124

1125-1128

1129-1132

1133-1136

1137-1140

1141-1144

1145-1148

1149-1152

1153-1156

1157-1160

1161-1164

1165-1168

1169-1172

1173-1176


1177-1180

1181-1184



Office of Historic Preservation, P.O. Box 176, Jefferson City, Missouri 65101

HISTORIC INVENTORY

1 No 26G121838		4 Present Name(s) William Felthorst House		1 No
2 County St. Louis		5. Other Name(s)		
3 Location of Negatives 33015-11		246 Wachtel Avenue		
6 Specific Location Lot 14, Block 3, Forder SD		16. Thematic Category		2. County St. Louis
7 City or Town If Rural, Township & Vicinity Lemay Township		17 Date(s) or Period constructed c. 1870		
8 Site Plan with North Arrow		18. Style or Design vernacular		
		19. Architect or Engineer		
		20. Contractor or Builder		
		21. Original Use, if apparent residence		
		22 Present Use residence		
		23. Ownership Public <input type="checkbox"/> Private <input checked="" type="checkbox"/>		
		24. Owner's Name & Address, if known Edward & Catherine Hamilton		
		25. Open to Public? Yes <input type="checkbox"/> No <input checked="" type="checkbox"/>		
9 Coordinates Lat Long		26. Local Contact Person or Organization Jacqueline Lehmuth 894-8480		4 Present Name(s)
10 Site <input type="checkbox"/> Building <input checked="" type="checkbox"/> Structure <input type="checkbox"/> Object <input type="checkbox"/>		27. Other Surveys in Which Included		
11. On National Register? Yes <input type="checkbox"/> No <input checked="" type="checkbox"/>		28. No. of Stories 1½		
12. Is it Eligible? Yes <input type="checkbox"/> No <input type="checkbox"/>		29. Basement? Yes <input checked="" type="checkbox"/> No <input type="checkbox"/>		
13 Part of Estab Hist Dist.? Yes <input type="checkbox"/> No <input checked="" type="checkbox"/>		30. Foundation Material stone		
14. District Potent'l? Yes <input type="checkbox"/> No <input type="checkbox"/>		31. Wall Construction brick		
15 Name of Established District		32. Roof Type & Material gable, comp.		
		33. No. of Bays Front 2 Side irr.		
		34. Wall Treatment painted		
		35. Plan Shape irregular		
		36. Changes (Explain in #42) Addition <input type="checkbox"/> Altered <input checked="" type="checkbox"/> Moved <input type="checkbox"/>		246 Wachtel Avenue
		37. Condition Interior Exterior good		
		38. Preservation Underway? Yes <input type="checkbox"/> No <input checked="" type="checkbox"/>		
		39. Endangered? By What? Yes <input type="checkbox"/> No <input checked="" type="checkbox"/>		
		40. Visible from Public Road? Yes <input checked="" type="checkbox"/> No <input type="checkbox"/>		
		41. Distance from and Frontage on Road /50 ft.		
				
42. Further Description of Important Features High roof has parapets at gable ends and twin chimneys at roofline. Center entry has bracketed gabled hood over toplight. Windows are 2-over-2, with stone sills and segmental arches. Front cornice has brick dentils. Attic window in gable end has been bricked in. Back porch on east side of rear wing has been enclosed with asbestos siding.				
43 History and Significance Samuel W. Forder subdivided part of Block 29 of Carondelet Commons in 1858. It was one of the earliest subdivisions in the area. This lot was immediately sold for \$450 with lots 12 and 13 to John H. Blood, a St. Louis businessman who lived above his store on the east side of Third Street. He mortgaged the property and then lost it in 1865 when he failed to pay. Forder bought it back with lots 12 and 13 for \$400. (Continued)				
44 Description of Environment and Outbuildings This is the oldest subdivision in Lemay, and several other 19th-century houses are nearby.				
45 Sources of Information St. Louis City Recorder of Deeds, Plat Book 5, page 47; General Record Book 231, page 174; 263, 534; 304, 316; 430, 73. Book 261, page 526 has info about John H. Blood. Continued				
46. Prepared by E. Hamilton				
47. Organization St. Louis County Parks				
48. Date 9/90				49. Revision Date(s)

William Felthorst House
246 Wachtel Avenue

43. continued

In 1871 he sold lot 14 only to William Feldhorst for \$300. Feldhorst, who later wrote his name Felthorst, died in 1910 and his wife Anna Marie died in 1918. Felthorst must have built this house, but his name does not appear in the few county directories of the time. After Anna Marie's death, the house was inherited by Herman H. Felthorst, who was not a son but may have been a brother or nephew of William. He sold the property in 1923 to Johanna Hiffmeyer, a widow living in St. Louis. She died in 1925, and her feuding heirs sold the property in 1927 to Albert & Florence Robitsch for \$2,150. Albert had grown up in this neighborhood, where his parents Charles and Franziska has operated a tanyard on Lemay Ferry Road. The both died in 1896 when he was nine, and he was subsequently under the guardianship of his eldest brother Oscar, who apparently built 235 Wachtel across the street. At least from the time of Anna Marie Felthorst's death, however, this house was occupied by tenants, including Frank Kerbler, a stonemason (1920-1922), Albert Waldvogel, an auto mechanic (1926-1930), John F. Levick (1934), and Mrs. Minnie Angemier (1939). In 1941 Edward L. Hamilton, a maintenance man for Kroger, rented the house, and he and his wife Catherine bought it in 1943.

45. continued

St. Louis County Recorder of Deeds, Book 586, page 532; 817, 624; 1937, 173.

St. Louis County Probate Court, 1294, 1295, 6821.

County Directories.



HISTORIC INVENTORY

SL-A5-060-032

1 No 27G432254		4 Present Name(s) Walz's Corner		1 No
2 County St. Louis		5 Other Name(s) 841 Wachtel		
3 Location of Negatives 0174-10				
6 Specific Location Blk. 5, Lot 42, Bismark Heights Addition		16 Thematic Category	26 No. of Stories 1	2. County St. Louis
7 City or Town If Rural, Township & Vicinity Lemay Township		17 Date(s) or Period constructed c. 1921	29 Basement? Yes <input checked="" type="checkbox"/> No <input type="checkbox"/>	
8 Site Plan with North Arrow		18 Style or Design vernacular	30 Foundation Material concrete	
		19 Architect or Engineer	31 Wall Construction frame, concret block	4 Present Name(s) Walz's Corner
		20 Contractor or Builder	32 Roof Type & Material flat	
		21 Original Use, if apparent tavern	33 No. of Bays Front 3 1/2 Side 7 1/2	
		22 Present Use tavern	34 Wall Treatment aluminum siding	5 Other Name(s) 841 Wachtel
		23 Ownership Public <input type="checkbox"/> Private <input checked="" type="checkbox"/>	35 Plan Shape rectangle	
		24 Owner's Name & Address, if known Medford Guy Bequette	36 Changes (Explain in #42) Addition <input type="checkbox"/> Altered <input checked="" type="checkbox"/> Moved <input type="checkbox"/>	
9 Coordinates UTM Lat Long		25 Open to Public? Yes <input checked="" type="checkbox"/> No <input type="checkbox"/>	37 Condition Interior Exterior fair	
10 Site <input type="checkbox"/> Building <input checked="" type="checkbox"/> Structure <input type="checkbox"/> Object <input type="checkbox"/>		26 Local Contact Person or Organization	38 Preservation Underway? Yes <input type="checkbox"/> No <input checked="" type="checkbox"/>	
11 On National Register? Yes <input type="checkbox"/> No <input checked="" type="checkbox"/>		27 Other Surveys in Which Included	39 Endangered? By What? Yes <input type="checkbox"/> No <input checked="" type="checkbox"/>	
12 Is II Eligible? Yes <input type="checkbox"/> No <input type="checkbox"/>			40 Visible from Public Road? Yes <input checked="" type="checkbox"/> No <input type="checkbox"/>	
13 Part of Estab Hist. Dist.? Yes <input type="checkbox"/> No <input checked="" type="checkbox"/>			41 Distance from and Frontage on Road on street/29'x120'	
14 District Potent'l? Yes <input type="checkbox"/> No <input checked="" type="checkbox"/>				
15 Name of Established District				
42 Further Description of Important Features The building has a frame structure at the corner of Wachtel and Orient surrounded by concrete block additions. The corner portion of the building has been enclosed in clapboard and serves as a tavern. The concrete block is cast in a rock face pattern, and it is laid in regular courses. The corner of the building is chamfered at 45° and has the entrance to (cont'd)			Photo	
43 History and Significance The Bismark Heights Addition was laid out in 1903 by Michael and Regina Hammel, Carondelet realtors who were active in much development in Lemay. They sold lots 41 and 42 in block 5, the same month to Athanasius and Mary Magdalena Walz for \$293. (cont'd)				
44 Description of Environment and Outbuildings Building is located at the corner of Orient, which was originally called Gray. Lot 24 and 25 of Block 3, the south west corner of Wachtel & Orient, are also part of this property and are used for parking.				
45 Sources of Information St. Louis County Recorder of Deeds, Plat Book 5, page 89; Record book 140, page 375 St. Louis County Probate Court, #9210			46 Prepared by Hamilton/Wong	
			47 Organization County Parks	
			48 Date 9/93	
			49 Revision Date(s)	

Walz's Corner
841 Wachtel

42. continued

the tavern in it.

43. continued

Walz must have built the brick house on lot 41 (837 Wachtel) soon thereafter, because he is listed at that address in the 1909 county directory. The corner building is not yet shown in the county atlas of that year, however, and Walz is listed as a grocer at 900 Erskine in 1917; that would be the diagonal corner of the next block west. This address is listed in the county directory in 1922, when "Otthomoisins A. Walz" sold soft drinks there. Walz was still selling soft drinks in 1930 when he died, leaving a widow and children Adolph Athanasius Walz and Mary Josephine Kraus. He still owned this property, which had "one-story frame, one-story brick, and one barber shop" on it. That suggests that the concrete block additions are later, although the fashion for shaped concrete blocks was circa 1910 to 1920. According to an old clipping. Walz's corner has been serving Budweiser since 1924, but the brand was not in fact manufactured during Prohibition.

15/7107G
Esley Hamilton
9/23/93

AVE.

AVE

AVE.

ERSKINE

WACHTEL

AVE

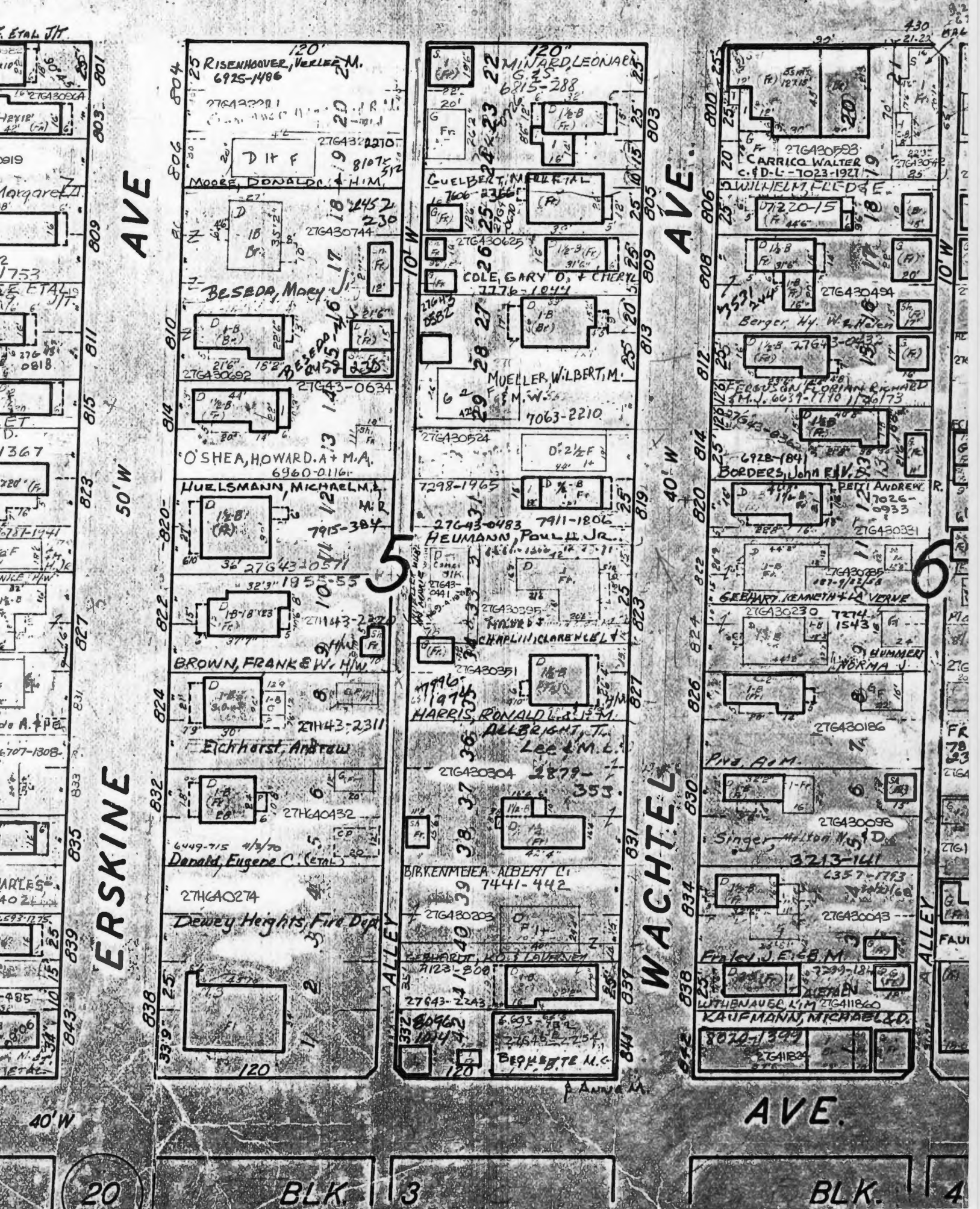
BLK

BLK

3

4

20





HISTORIC INVENTORY

SL-A3-060-033

1. No. 27G441661		4. Present Name(s) Andreas Meininger House		1. No
2. County St. Louis		5. Other Name(s)		
3. Location of Negatives 0174-25		311 Weiss Avenue		
6. Specific Location Blk 3 Lot 20 McDermott's of Hoffmeister Heights		16. Thematic Category		2. City, Louis
7. City or Town If Rural, Township & Vicinity Lemay Township		17. Date(s) or Period constructed c. 1895		
8. Site Plan with North Arrow		18. Style or Design Queen Anne		
9. Coordinates UTM Lat Long		19. Architect or Engineer		4. Present Name(s)
		20. Contractor or Builder		
		21. Original Use, if apparent residence		
		22. Present Use residence		
10. Site: <input type="checkbox"/> Building <input checked="" type="checkbox"/> Structure: <input type="checkbox"/> Object: <input type="checkbox"/>		23. Ownership Public <input type="checkbox"/> Private <input type="checkbox"/>		4. Present Name(s)
		24. Owner's Name & Address, if known Edward Schuchman, Jr.		
11. On National Register? Yes <input type="checkbox"/> No <input type="checkbox"/>		25. Open to Public? Yes <input type="checkbox"/> No <input checked="" type="checkbox"/>		4. Present Name(s)
12. Is it Eligible? Yes <input type="checkbox"/> No <input type="checkbox"/>		26. Local Contact Person or Organization		
13. Part of Estab. Hist. Dist.? Yes <input type="checkbox"/> No <input checked="" type="checkbox"/>		27. Other Surveys in Which Included		4. Present Name(s)
14. District Potent'l? Yes <input type="checkbox"/> No <input checked="" type="checkbox"/>				
15. Name of Established District				4. Present Name(s)
42. Further Description of Important Features The building's facade uses different color bricks to set off the different features on it. The front of the building has a light color brick wall which contrasts against the dark brick arch with radiating voussoirs above the windows and the light color of the stone foundation and lugsill. A dark band of corbling bricks and decorated frieze separates the ground floor and the second floor roof. A gabled dark brick dormer containing two windows (cont'd)		Photo		5. Other Name(s) Weiss Avenue
43. History and Significance Andreas Meininger of City of St. Louis purchased Lot 20 and 21 of Block 3 of McDermott's subdivision of Hoffmeister Heights from Theodore W. and Emma Remmers on 9-21-1895. The Remmers were responsible for subdividing Block 127 of Carondelet Common into McDermott's subdivision of Hoffmeister Heights and for the layout of the streets. The (cont'd)				
44. Description of Environment and Outbuildings House is on a rise above street. Several houses of similar date are on this street.				
45. Sources of Information St. Louis County Recorder of Deeds, Plat Book 4, page 97; record book 82, p. 585 on site inspection		46. Prepared by Hamilton/Wong		
		47. Organization County Parks		
		48. Date 9/93		
		49. Revision Date(s)		

311 Weiss Avenue

42. continued

framed by arch with radiating voussoirs and stone lugsill is set a top of the entablature. The two outside walls of the house extend to the top of the roof while the roof slants back slightly like a mansard. This exposes the end of the walls and forms a visual support for the roof. There is a bay window with brick base on the right of the house.

44. continued

St. Louis county directory shows Meininger lived here until at least 1930. The house was shown on the 1909 atlas.

8/7107G
Esley Hamilton
9/23/93

