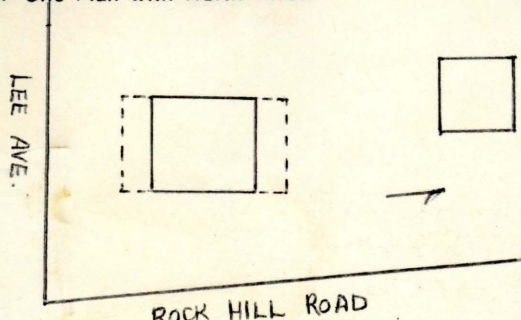



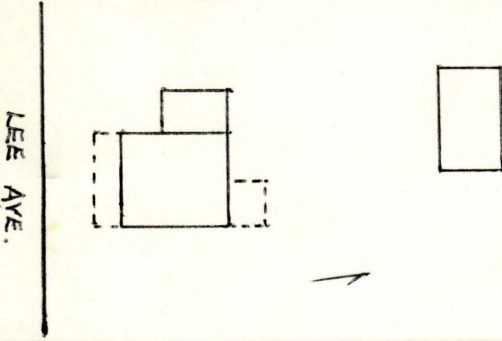
State Historical Survey and Planning Office, State Capitol Building, Room B-25,
HISTORIC INVENTORY Jefferson City, Missouri 65101

1 No 2 County St. Louis County 3 Location of Negatives St. Louis County Parks & Rec.		4. Present Name(s) 401 Lee 5. Other Name(s)		1 No. 2 County St. Louis 4 Present Name(s) 401 Lee	
6 Specific Location Southeast part of Lot 6 of Alfred Lee's Subdivision		16. Thematic Category 17. Date(s) or Period 1919			28. No. of Stories 1 1/2 29. Basement? Yes <input checked="" type="checkbox"/> No <input type="checkbox"/> 30. Foundation Material concrete 31. Wall Construction brick 32. Roof Type & Material gable, shingle
7 City or Town If Rural, Township & Vicinity Webster Groves		18. Style or Design Bungalow 19. Architect or Engineer McCarthy Construction Co. 20. Contractor or Builder M.S. McCarthy 21. Original Use, if apparent residence 22. Present Use residence			33. No. of Bays Front 3 Side 4 34. Wall Treatment common bond brick 35. Plan Shape square
8 Site Plan with North Arrow 		23. Ownership Public <input type="checkbox"/> Private <input checked="" type="checkbox"/> 24. Owner's Name & Address, if known Thomas C. Boyd 401 Lee			36. Changes (Explain in #42) Addition <input type="checkbox"/> Altered <input type="checkbox"/> Moved <input type="checkbox"/> 37. Condition Interior good Exterior good
9 Coordinates UTM Lat _____ Long _____		25. Open to Public? Yes <input type="checkbox"/> No <input checked="" type="checkbox"/>		38. Preservation Underway? Yes <input type="checkbox"/> No <input checked="" type="checkbox"/>	
10 Site <input type="checkbox"/> Building <input checked="" type="checkbox"/> Structure <input type="checkbox"/> Object <input type="checkbox"/>		26. Local Contact Person or Organization 27. Other Surveys in Which Included None		39. Endangered? By What? Yes <input type="checkbox"/> No <input checked="" type="checkbox"/>	
11. On National Register? Yes <input type="checkbox"/> No <input checked="" type="checkbox"/> 12. Is It Eligible? Yes <input type="checkbox"/> No <input type="checkbox"/> 13. Part of Estab. Hist. Dist.? Yes <input type="checkbox"/> No <input checked="" type="checkbox"/> 14. District Potent'l? Yes <input type="checkbox"/> No <input checked="" type="checkbox"/>		40. Visible from Public Road? Yes <input checked="" type="checkbox"/> No <input type="checkbox"/> 41. Distance from and Frontage on Road 20 ft., 50 ft. wide		5 Other Name(s)	
15 Name of Established District		42. Further Description of Important Features This is a brick bungalow with very broad eaves. The eaves project over an open porch across the front of the house, supported by four square, wooden piers, and over an open porch across the back of the house that is supported by four round stucco piers. The back porch has screens on either end. There are shed dormers with 2 windows on the front and back.			
43 History and Significance					
44 Description of Environment and Outbuildings This bungalow was built at the same time and by the same builder as the five other bungalows on this same side of Lee Avenue, numbers 407, 411, 415, 417 and 419. The lot is small.		46. Prepared by Ann Morris 47. Organization Webster College 48. Date 8/80 49. Revision Date(s)			
45 Sources of Information Webster Groves City Hall Building Permit #1208 Webster Groves Plat Book One, p. 115					



Office of Historic Preservation, P.O. Box 176, Jefferson City, Missouri 65101

HISTORIC INVENTORY

1. No		4. Present Name(s) 407 Lee		1. No	
2. County St. Louis		5. Other Name(s)			2. County St. Louis
3. Location of Negatives St. Louis Co. Parks & Rec.					
6. Specific Location E 50 ft. of W 183 ft., 6 in. of north 150 ft. of south, 170 ft. of Lot 6 of Alfred Lee's Subdivision		16. Thematic Category		4. Present Name(s) 407 Lee	
7. City or Town If Rural, Township & Vicinity Webster Groves		17. Date(s) or Period 1919			
8. Site Plan with North Arrow 		18. Style or Design Bungalow		28. No. of Stories 1 1/2	
		19. Architect or Engineer M.S. McCarthy		29. Basement? full Yes <input checked="" type="checkbox"/> No <input type="checkbox"/>	
9. Coordinates UTM Lat Long		20. Contractor or Builder McCarthy Construction Co.		30. Foundation Material concrete	
10. Site <input type="checkbox"/> Building <input checked="" type="checkbox"/> Structure <input type="checkbox"/> Object <input type="checkbox"/>		21. Original Use, if apparent residence		31. Wall Construction brick	
11. On National Register? Yes <input type="checkbox"/> No <input checked="" type="checkbox"/>		22. Present Use residence		32. Roof Type & Material gable, shingle	
12. Is It Eligible? Yes <input type="checkbox"/> No <input type="checkbox"/>		23. Ownership Public <input type="checkbox"/> Private <input checked="" type="checkbox"/>		33. No. of Bays Front 3 Side 3+ porch	
13. Part of Estab Hist Dist.? Yes <input type="checkbox"/> No <input checked="" type="checkbox"/>		24. Owner's Name & Address, if known Eric D. Slessinger 407 Lee		34. Wall Treatment common bond brick	
14. District Potent'l? Yes <input type="checkbox"/> No <input checked="" type="checkbox"/>		25. Open to Public? Yes <input type="checkbox"/> No <input checked="" type="checkbox"/>		35. Plan Shape square	
15. Name of Established District		26. Local Contact Person or Organization		36. Changes (Explain in #42) Addition <input checked="" type="checkbox"/> Altered <input type="checkbox"/> Moved <input type="checkbox"/>	
42. Further Description of Important Features This is a brick and plaster bungalow with broad eaves extending over an open front porch supported by four square wooden piers. A 1-story sun porch has been added at the back with a shed roof. There is a 1 1/2-story addition on the west side with a shed roof. The front of the house has been terraced with railroad ties and bushes, wrought iron railings lead up to the front porch and a small statue is centered in front of the second tier of stair.		27. Other Surveys in Which Included None		37. Condition Interior good Exterior good	
43. History and Significance				38. Preservation Underway? Yes <input checked="" type="checkbox"/> No <input type="checkbox"/>	
44. Description of Environment and Outbuildings This bungalow was built at the same time and by the same builder as the five other bungalows on this same side of Lee Avenue, numbers 401, 411, 415, 417 and 419. The lot is small.				39. Endangered? By What? Yes <input type="checkbox"/> No <input checked="" type="checkbox"/>	
45. Sources of Information Webster Groves City Hall Building Permit #1207 Webster Groves Plat Book One, p. 115				40. Visible from Public Road? Yes <input checked="" type="checkbox"/> No <input type="checkbox"/>	
				41. Distance from and Frontage on Road 20 ft., 50 ft. wide	
				5. Other Name(s)	
		46. Prepared by Ann Morris		5. Other Name(s)	
		47. Organization Webster College			
		48. Date 8/80		49. Revision Date(s)	





Office of Historic Preservation, P.O. Box 176, Jefferson City, Missouri 65101
HISTORIC INVENTORY

1. No		4. Present Name(s) 410 Lee		SLA5012-003	
2. County St. Louis		5. Other Name(s)			
3. Location of Negatives St. Louis Co. Parks & Rec.					
6. Specific Location Lot 3 of the Resubdivision of Lots 1, 3 & 4 of Samuel Turner's Subdivision		16. Thematic Category		28. No. of Stories	
7. City or Town If Rural, Township & Vicinity Webster Groves		17. Date(s) or Period June 5, 1950 for Frank H. Brown		29. Basement? Yes <input checked="" type="checkbox"/> No <input type="checkbox"/> full	
8. Site Plan with North Arrow		18. Style or Design ranch		30. Foundation Material concrete	
<div style="text-align: center;"> </div>		19. Architect or Engineer		31. Wall Construction frame	
		20. Contractor or Builder F.C. Schneider		32. Roof Type & Material center gable, shingled	
		21. Original Use, if apparent residence		33. No. of Bays Front 4+porch Side 2	
		22. Present Use residence		34. Wall Treatment clapboard	
9. Coordinates UTM Lat Long		23. Ownership Public <input type="checkbox"/> Private <input checked="" type="checkbox"/>		35. Plan Shape rectangular	
10. Site <input type="checkbox"/> Building <input checked="" type="checkbox"/> Structure <input type="checkbox"/> Object <input type="checkbox"/>		24. Owner's Name & Address, if known John E. White 410 Lee		36. Changes (Explain in #42) Addition <input checked="" type="checkbox"/> Altered <input type="checkbox"/> Moved <input type="checkbox"/>	
11. On National Register? Yes <input type="checkbox"/> No <input checked="" type="checkbox"/>		12. Is It Eligible? Yes <input type="checkbox"/> No <input type="checkbox"/>		37. Condition Interior good Exterior good	
13. Part of Estab Hist Dist? Yes <input type="checkbox"/> No <input checked="" type="checkbox"/>		14. District Potent'l? Yes <input type="checkbox"/> No <input checked="" type="checkbox"/>		38. Preservation Underway? Yes <input type="checkbox"/> No <input checked="" type="checkbox"/>	
15. Name of Established District		25. Open to Public? Yes <input type="checkbox"/> No <input checked="" type="checkbox"/>		39. Endangered? By What? Yes <input type="checkbox"/> No <input checked="" type="checkbox"/>	
		26. Local Contact Person or Organization		40. Visible from Public Road? Yes <input checked="" type="checkbox"/> No <input type="checkbox"/>	
		27. Other Surveys in Which Included None		41. Distance from and Frontage on Road 30 ft. x 67 ft. wide	
42. Further Description of Important Features This is a modest white frame ranch house with colonial decoration (shutters at the front windows and pilasters around the front door) A one-story sun porch with jalousie windows and a shed roof has been added on the east side.		<div style="text-align: center;"> </div>			
43. History and Significance Frank H. Brown built 416 and 420 Lee at the same time as this house.					
44. Description of Environment and Outbuildings Small attractive wooded lot. There is a chat driveway that goes around behind the house and there is a two car garage at the back of the lot.					
45. Sources of Information Webster Groves City Hall Building Permit #9237 Webster Groves Plat Book One, p. 128				46. Prepared by Ann Morris	
				47. Organization Webster College	
				48. Date 8/80	
				49. Revision Date(s)	

1. No
2. County
St. Louis

4. Present Name(s)
410 Lee

5. Other Name(s)



Office of Historic Preservation, P.O. Box 176, Jefferson City, Missouri 65101

HISTORIC INVENTORY

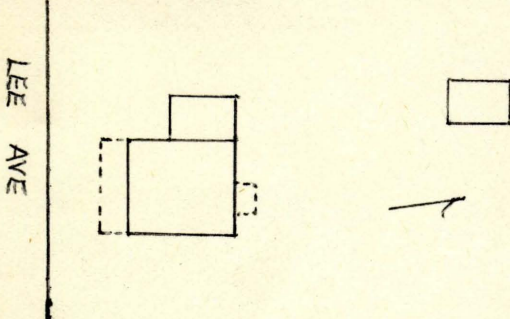

1. No.		4. Present Name(s) <div style="text-align: center;">411 Lee</div>		5. Other Name(s) <div style="text-align: center;">SLA 5012 - 004</div>	
2. County St. Louis					
3. Location of Negatives St. Louis Co. Parks & Rec.					
6. Specific Location Part of Lot 6 of Alfred Lee's Subdivision; 123 ft. west of Rock Hill Road		16. Thematic Category		28. No. of Stories $1\frac{1}{2}$	
7. City or Town If Rural, Township & Vicinity Webster Groves		17. Date(s) or Period 1919		29. Basement? Yes <input checked="" type="checkbox"/> No <input type="checkbox"/> full	
8. Site Plan with North Arrow <div style="text-align: center;"> </div>		18. Style or Design Bungalow		30. Foundation Material cement	
		19. Architect or Engineer M.S. McCarthy		31. Wall Construction stucco	
		20. Contractor or Builder McCarthy Construction Co.		32. Roof Type & Material shingles gabled, shed dormers.	
		21. Original Use, if apparent residence.		33. No. of Bays Front 3 Side 3	
		22. Present Use residence		34. Wall Treatment stucco	
		23. Ownership Public <input type="checkbox"/> Private <input checked="" type="checkbox"/>		35. Plan Shape square	
		24. Owner's Name & Address, if known Elizabeth Roth 411 Lee		36. Changes (Explain in #42) Addition <input type="checkbox"/> Altered <input type="checkbox"/> Moved <input type="checkbox"/>	
9. Coordinates Lat _____ Long _____		25. Open to Public? Yes <input type="checkbox"/> No <input checked="" type="checkbox"/>		37. Condition Interior <u>good</u> Exterior <u>good</u>	
10. Site <input type="checkbox"/> Building <input checked="" type="checkbox"/> Structure <input type="checkbox"/> Object <input type="checkbox"/>		26. Local Contact Person or Organization		38. Preservation Underway? Yes <input checked="" type="checkbox"/> No <input type="checkbox"/>	
11. On National Register? Yes <input type="checkbox"/> No <input checked="" type="checkbox"/>		27. Other Surveys in Which Included None		39. Endangered? By What? Yes <input type="checkbox"/> No <input checked="" type="checkbox"/>	
12. Is It Eligible? Yes <input type="checkbox"/> No <input checked="" type="checkbox"/>				40. Visible from Public Road? Yes <input checked="" type="checkbox"/> No <input type="checkbox"/>	
13. Part of Estab. Hist. Dist.? Yes <input type="checkbox"/> No <input checked="" type="checkbox"/>				41. Distance from and Frontage on Road 20 ft./ 50 ft. wide	
14. District Potent'l? Yes <input type="checkbox"/> No <input checked="" type="checkbox"/>					
15. Name of Established District					
42. Further Description of Important Features This is a white stucco bungalow with broad eaves extending down over a screened front porch. The porch eaves are supported by four large round stucco piers. There is a shed dormer with three windows at the front.					
43. History and Significance					
44. Description of Environment and Outbuildings This bungalow was built at the same time and by the same builder as the five other bungalows on this same side of Lee Avenue, numbers 401, 407, 411, 415, 417 and 419. The lot is small.					
45. Sources of Information Webster Groves City Hall Building Permit #1209 Webster Groves Plat Book One, p. 115				46. Prepared by Ann Morris	
				47. Organization Webster College	
				48. Date 8/80	
				49. Revision Date(s)	





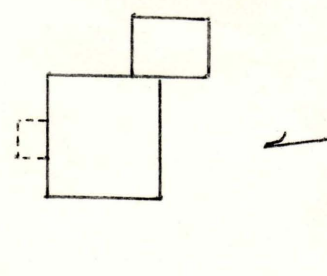

Office of Historic Preservation, P.O. Box 176, Jefferson City, Missouri 65101

HISTORIC INVENTORY

1. No.		4. Present Name(s) <div style="text-align: right; font-size: 1.5em; font-family: cursive;">SLAS012-005</div>		1. No.
2. County St. Louis		415 Lee		
3. Location of Negatives St. Louis Co. Parks & Rec.		5. Other Name(s)		
6. Specific Location Part of Lot 6 of Alfred Lee's Subdivision, 173 ft. west of Rock Hill Rd.		16. Thematic Category		2. County St. Louis
7. City or Town If Rural, Township & Vicinity Webster Groves		17. Date(s) or Period 1919		
8. Site Plan with North Arrow <div style="text-align: center;">  </div>		18. Style or Design Bungalow		
		19. Architect or Engineer M.S. McCarthy		4. Present Name(s) 415 Lee
		20. Contractor or Builder McCarthy Construction Co.		
		21. Original Use, if apparent residence.		
		22. Present Use residence		
		23. Ownership Public <input type="checkbox"/> Private <input checked="" type="checkbox"/>		
		24. Owner's Name & Address, if known Dennis P. Sarich 415 Lee		
9. Coordinates UTM Lat _____ Long _____		25. Open to Public? Yes <input type="checkbox"/> No <input checked="" type="checkbox"/>		
10. Site <input type="checkbox"/> Building <input checked="" type="checkbox"/> Structure <input type="checkbox"/> Object <input type="checkbox"/>		26. Local Contact Person or Organization		
11. On National Register? Yes <input type="checkbox"/> No <input checked="" type="checkbox"/>		27. Other Surveys in Which Included		
12. Is It Eligible? Yes <input type="checkbox"/> No <input checked="" type="checkbox"/>		None		
13. Part of Estab. Hist. Dist.? Yes <input type="checkbox"/> No <input checked="" type="checkbox"/>				
14. District Potent'l? Yes <input type="checkbox"/> No <input checked="" type="checkbox"/>				
15. Name of Established District				
42. Further Description of Important Features This is a brick and plaster (on the second floor) bungalow. The broad eaves of the gable extend over a brick and screen front porch. Shed dormers containing two windows are on the front and back. An attached garage with a room over it and a gable roof has been added on the west side. There is an open deck across the back of the house.		28. No. of Stories 1 1/2		5. Other Name(s)
		29. Basement? full Yes <input checked="" type="checkbox"/> No <input type="checkbox"/>		
		30. Foundation Material concrete		
		31. Wall Construction brick		
		32. Roof Type & Material gable, shingle		
		33. No. of Bays Front 3 Side 4		
		34. Wall Treatment Common bond		
		35. Plan Shape square		
		36. Changes (Explain in #42) Addition <input checked="" type="checkbox"/> Altered <input type="checkbox"/> Moved <input type="checkbox"/>		
		37. Condition Interior good Exterior good		
		38. Preservation Underway? Yes <input type="checkbox"/> No <input checked="" type="checkbox"/>		
		39. Endangered? By What? Yes <input type="checkbox"/> No <input checked="" type="checkbox"/>		
		40. Visible from Public Road? Yes <input checked="" type="checkbox"/> No <input type="checkbox"/>		
		41. Distance from and Frontage on Road 20 ft./50 ft. wide		
43. History and Significance		<div style="text-align: center;">  </div>		
44. Description of Environment and Outbuildings This bungalow was built at the same time and by the same builder as the five other bungalows on this same side of Lee Avenue, numbers 401, 407, 411, 417, and 419. The lot is small. There is a huge Osage orange tree in the center of the back yard.				
45. Sources of Information Webster Groves City Hall Building Permit #1210 Webster Groves Plat Book One, p. 115		46. Prepared by Ann		
		47. Organization Webster College		
		48. Date 8/80		
		49. Revision Date(s)		



Office of Historic Preservation, P.O. Box 176, Jefferson City, Missouri 65101
HISTORIC INVENTORY

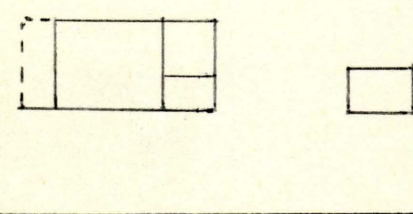

1. No		4. Present Name(s) 416 Lee		SLAS012-006	
2. County St. Louis		5. Other Name(s)			
3. Location of Negatives St. Louis Co. Parks & Rec.					
6. Specific Location Lot 4 of the Resubdivision of Lots 1,3,&4 of Samuel Turner Subdivision		16. Thematic Category		28. No. of Stories	
		17. Date(s) or Period June 5, 1950 for Frank H. Brown		29. Basement? Yes <input checked="" type="checkbox"/> IX full No <input type="checkbox"/>	
7. City or Town If Rural, Township & Vicinity Webster Groves		18. Style or Design ranch		30. Foundation Material concrete	
8. Site Plan with North Arrow <div style="text-align: center;">  </div>		19. Architect or Engineer		31. Wall Construction frame	
		20. Contractor or Builder F.C. Schneider		32. Roof Type & Material center gabled, shingled	
9. Coordinates UTM Lat Long		21. Original Use, if apparent residence		33. No. of Bays Front 4 Side 2	
10. Site <input type="checkbox"/> Building <input checked="" type="checkbox"/> Structure <input type="checkbox"/> Object <input type="checkbox"/>		22. Present Use residence		34. Wall Treatment clapboard	
11. On National Register? Yes <input type="checkbox"/> No <input checked="" type="checkbox"/>		23. Ownership Public <input type="checkbox"/> Private <input checked="" type="checkbox"/>		35. Plan Shape rectangular	
12. Is <input type="checkbox"/> Eligible? Yes <input type="checkbox"/> No <input type="checkbox"/>		24. Owner's Name & Address, if known Ralph F. Clark 416 Lee Ave.		36. Changes (Explain in #42) Addition <input type="checkbox"/> Altered <input type="checkbox"/> Moved <input type="checkbox"/>	
13. Part of Estab Hist Dist? Yes <input type="checkbox"/> No <input checked="" type="checkbox"/>		25. Open to Public? Yes <input type="checkbox"/> No <input checked="" type="checkbox"/>		37. Condition Interior <u>good</u> Exterior <u>good</u>	
14. District Potent'l? Yes <input type="checkbox"/> No <input checked="" type="checkbox"/>		26. Local Contact Person or Organization		38. Preservation Underway? Yes <input type="checkbox"/> No <input checked="" type="checkbox"/>	
15. Name of Established District		27. Other Surveys in Which Included None		39. Endangered? By What? Yes <input type="checkbox"/> No <input checked="" type="checkbox"/>	
42. Further Description of Important Features This is a modest white frame ranch house with a small garage with a gable roof attached on the east side of the house at the back.				40. Visible from Public Road? Yes <input checked="" type="checkbox"/> No <input type="checkbox"/>	
				41. Distance from and Frontage on Road 30 ft./67 ft. wide	
43. History and Significance Frank H. Brown built 410 and 420 Lee at the same time as this house.		<div style="text-align: center;">  </div>			
44. Description of Environment and Outbuildings The front of the house is surrounded by large white pines.					
45. Sources of Information Webster Groves City Hall Building Permit #9238 Webster Groves Plat Book One, p. 128		46. Prepared by Ann Morris			
		47. Organization Webster College			
		48. Date 8/80		49. Revision Date(s)	

1. No
 2. County
St. Louis
 4. Present Name(s)
416 Lee
 5. Other Name(s)



Office of Historic Preservation, P.O. Box 176, Jefferson City, Missouri 65101

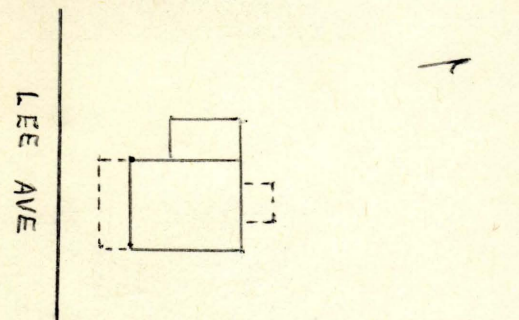
HISTORIC INVENTORY

1. No.		4. Present Name(s) <div style="text-align: right; font-size: 1.2em; font-family: cursive;">SLASO12-017</div>		1. No.
2. County St. Louis		5. Other Name(s)		2. County St. Louis
3. Location of Negatives St. Louis Co. Parks & Rec.				4. Present Name(s) 417 Lee
6. Specific Location Parts of Lots 6 and 7 of Alfred Lee's Subdivision; 223 ft. west of west line of Rock Hill		16. Thematic Category		28. No. of Stories $1\frac{1}{2}$
		17. Date(s) or Period 1919		29. Basement? Yes <input checked="" type="checkbox"/> No <input type="checkbox"/> full
7. City or Town If Rural, Township & Vicinity Webster Groves		18. Style or Design Bungalow		30. Foundation Material concrete
8. Site Plan with North Arrow <div style="text-align: center;">  </div>		19. Architect or Engineer M.S. McCarthy		31. Wall Construction stucco
		20. Contractor or Builder McCarthy Construction Co.		32. Roof Type & Material shingle gabled, shed dormers
9. Coordinates UTM Lat Long		21. Original Use, if apparent residence		33. No. of Bays Front 3 Side 4
10. Site <input type="checkbox"/> Building <input checked="" type="checkbox"/> Structure <input type="checkbox"/> Object <input type="checkbox"/>		22. Present Use residence		34. Wall Treatment stucco
		23. Ownership Public <input type="checkbox"/> Private <input checked="" type="checkbox"/>		35. Plan Shape square
11. On National Register? Yes <input type="checkbox"/> No <input checked="" type="checkbox"/>		24. Owner's Name & Address, if known Edward B. McCabe 417 Lee Ave.		36. Changes (Explain in #42) Addition <input checked="" type="checkbox"/> Altered <input type="checkbox"/> Moved <input type="checkbox"/>
12. Is It Eligible? Yes <input type="checkbox"/> No <input checked="" type="checkbox"/>		25. Open to Public? Yes <input type="checkbox"/> No <input checked="" type="checkbox"/>		37. Condition Interior good Exterior good
13. Part of Estab. Hist. Dist.? Yes <input type="checkbox"/> No <input checked="" type="checkbox"/>		26. Local Contact Person or Organization		38. Preservation Underway? Yes <input checked="" type="checkbox"/> No <input type="checkbox"/>
14. District Potent'l? Yes <input type="checkbox"/> No <input checked="" type="checkbox"/>		27. Other Surveys in Which Included None		39. Endangered? By What? Yes <input type="checkbox"/> No <input checked="" type="checkbox"/>
15. Name of Established District				40. Visible from Public Road? Yes <input checked="" type="checkbox"/> No <input type="checkbox"/>
42. Further Description of Important Features This is a white stucco bungalow with broad eaves extending down over an open front porch and supported by four large round stucco piers. A Shed dormer with three windows is on the front. A wall dormer with a shed roof and two windows is on the back. A one story addition with a gable roof is on the back.				41. Distance from and Frontage on Road 20 ft./50 ft. wide
43. History and Significance				
44. Description of Environment and Outbuildings This bungalow was built at the same time and by the same builder as the five other bungalows on this same side of Lee Avenue, numbers 401, 407, 411, 415 and 419. The lot is small.				
45. Sources of Information Webster Groves City Hall Building Permit #1212 Webster Groves Plat Book One, p. 115		46. Prepared by Ann Morris		5. Other Name(s)
		47. Organization Webster College		
		48. Date 8/80		49. Revision Date(s)



Office of Historic Preservation, P.O. Box 176, Jefferson City, Missouri 65101

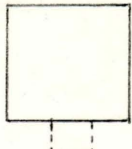

HISTORIC INVENTORY

1. No.		4. Present Name(s) <div style="text-align: right; font-family: cursive; font-size: 1.2em;">SLAS012-004</div>		1. No.
2. County St. Louis		419 Lee		2. County St. Louis
3. Location of Negatives St. Louis Co. Parks & Rec.		5. Other Name(s)		
6. Specific Location Part of Lot 7 of Alfred Lee's Subdivision; 273.08 ft. west of the west line of Rock Hill Rd.		16. Thematic Category		4. Present Name(s) 419 Lee
		17. Date(s) or Period 1919		
7. City or Town If Rural, Township & Vicinity Webster Groves		18. Style or Design Bungalow		5. Other Name(s)
8. Site Plan with North Arrow <div style="text-align: center;"></div>		19. Architect or Engineer M.S. McCarthy		
		20. Contractor or Builder McCarthy Construction Co.		28. No. of Stories $1\frac{1}{2}$
		21. Original Use, if apparent residence		29. Basement? Yes <input checked="" type="checkbox"/> No <input type="checkbox"/> full
		22. Present Use residence		30. Foundation Material concrete
		23. Ownership Public <input type="checkbox"/> Private <input checked="" type="checkbox"/>		31. Wall Construction brick
9. Coordinates UTM Lat _____ Long _____		24. Owner's Name & Address, if known Michael Strange 419 Lee		32. Roof Type & Material gabled, shed dormer
10. Site <input type="checkbox"/> Building <input checked="" type="checkbox"/> Structure <input type="checkbox"/> Object <input type="checkbox"/>		25. Open to Public? Yes <input type="checkbox"/> No <input checked="" type="checkbox"/>		33. No. of Bays Front 3 Side 3
		26. Local Contact Person or Organization		34. Wall Treatment common bond brick
11. On National Register? Yes <input type="checkbox"/> No <input checked="" type="checkbox"/>		27. Other Surveys in Which Included None		35. Plan Shape square
12. Is It Eligible? Yes <input type="checkbox"/> No <input checked="" type="checkbox"/>				36. Changes (Explain in #42) Addition <input checked="" type="checkbox"/> Altered <input type="checkbox"/> Moved <input type="checkbox"/>
13. Part of Estab. Hist. Dist.? Yes <input type="checkbox"/> No <input checked="" type="checkbox"/>				37. Condition Interior good Exterior good
14. District Potent'l? Yes <input type="checkbox"/> No <input checked="" type="checkbox"/>				38. Preservation Underway? Yes <input type="checkbox"/> No <input checked="" type="checkbox"/>
15. Name of Established District				39. Endangered? By What? Yes <input type="checkbox"/> No <input checked="" type="checkbox"/>
42. Further Description of Important Features This is a brick bungalow with broad eaves extending over an open porch across the front. The porch has square brick piers at either corner and wooden piers in the center. The porch has brick sides 3 ft. high. On the west side a garage with a room over it and a gable roof has been added. Shed dormers with two windows are on the front and back.				40. Visible from Public Road? Yes <input checked="" type="checkbox"/> No <input type="checkbox"/>
				41. Distance from and Frontage on Road 20 ft./50 ft. wide
43. History and Significance				5. Other Name(s)
44. Description of Environment and Outbuildings This bungalow was built at the same time and by the same builder as the five other bungalows on this same side of Lee Avenue, numbers 401, 407, 411, 415 and 417. The lot is small. The yard is attractive.				
45. Sources of Information Webster Groves City Hall Building Permit #1211 Webster Groves Plat Book One, p. 115		46. Prepared by Ann Morris		6. Other Name(s)
		47. Organization Webster College		
		48. Date 8/80		49. Revision Date(s)





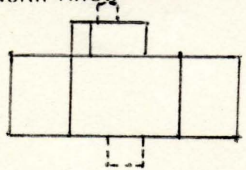
HISTORIC INVENTORY

1. No		4. Present Name(s) <div style="text-align: right; font-size: 1.2em;">SLA5012-009</div>		1. No	
2. County St. Louis		420 Lee			2. County St. Louis
3. Location of Negatives St. Louis Co. Parks & Rec.		5. Other Name(s)			
6. Specific Location Lot 5 of the resubdivision of Lots 1,3,4 of Samuel Turner's Subdivision		16. Thematic Category		4. Present Name(s) 420 Lee	
		17. Date(s) or Period June 4, 1950 for Frank H. Brown			
7. City or Town If Rural, Township & Vicinity Webster Groves		18. Style or Design ranch		5. Other Name(s)	
		19. Architect or Engineer			
8. Site Plan with North Arrow <div style="text-align: center; margin-top: 10px;">  </div>		20. Contractor or Builder F.C. Schneider		6. Other Name(s)	
		21. Original Use, if apparent residence			
9. Coordinates Lat Long		22. Present Use residence		7. Other Name(s)	
		23. Ownership Public <input type="checkbox"/> Private <input checked="" type="checkbox"/>			
10. Site <input type="checkbox"/> Building <input checked="" type="checkbox"/> Structure <input type="checkbox"/> Object <input type="checkbox"/>		24. Owner's Name & Address, if known Thomas B. Howard 420 Lee		8. Other Name(s)	
		25. Open to Public? Yes <input type="checkbox"/> No <input checked="" type="checkbox"/>			
11. On National Register? Yes <input type="checkbox"/> No <input checked="" type="checkbox"/> 12. Is It Eligible? Yes <input type="checkbox"/> No <input checked="" type="checkbox"/>		26. Local Contact Person or Organization		9. Other Name(s)	
		27. Other Surveys in Which Included			
13. Part of Estab. Hist. Dist.? Yes <input type="checkbox"/> No <input checked="" type="checkbox"/> 14. District Potent'l? Yes <input type="checkbox"/> No <input checked="" type="checkbox"/>		28. No. of Stories 1		10. Other Name(s)	
		29. Basement? full Yes <input checked="" type="checkbox"/> No <input type="checkbox"/>			
15. Name of Established District		30. Foundation Material concrete		11. Other Name(s)	
		31. Wall Construction frame			
16. Further Description of Important Features This is a small ranch house covered with aluminum siding and artificial squared stone facing below the level of the window sills on the front. An aluminum awning supported by wrought iron makes an open porch across 2/3 of the front of the house. The porch is surrounded by a wrought iron railing.		32. Roof Type & Material center gable, shingle		12. Other Name(s)	
		33. No. of Bays Front 3 Side 3			
17. History and Significance Frank H. Brown built 410 and 416 Lee at the same time as this house.		34. Wall Treatment rust-coated stone & clapboard		13. Other Name(s)	
		35. Plan Shape rectangular			
18. Description of Environment and Outbuildings Small lot		36. Changes (Explain in #42) Addition <input type="checkbox"/> Altered <input checked="" type="checkbox"/> Moved <input type="checkbox"/>		14. Other Name(s)	
		37. Condition Interior good Exterior good			
19. Sources of Information Webster Groves City Hall Building Permit #9239 Webster Groves Plat Book One, p. 128		38. Preservation Underway? Yes <input type="checkbox"/> No <input checked="" type="checkbox"/>		15. Other Name(s)	
		39. Endangered? By What? Yes <input type="checkbox"/> No <input checked="" type="checkbox"/>			
20. Prepared by Ann Morris		40. Visible from Public Road? Yes <input checked="" type="checkbox"/> No <input type="checkbox"/>		16. Other Name(s)	
		41. Distance from and Frontage on Road 30 ft./67 ft. wide			
21. Organization Webster College		<div style="text-align: center;">  </div>		17. Other Name(s)	
					48. Date 8/80 49. Revision Date(s)



HISTORIC INVENTORY

1 No		4 Present Name(s) <div style="text-align: right; font-size: 1.2em;">5645012-010</div>	
2 County St. Louis		428 Lee	
3 Location of Negatives St. Louis Co. Parks & Rec.		5 Other Name(s)	


6 Specific Location Part of Lot 1 of Samuel Turner's Subdivision 7 City or Town If Rural, Township & Vicinity Webster Groves 8 Site Plan with North Arrow  <div style="text-align: center;">LEE AVE</div> 9 Coordinates UTM Lat Long	16 Thematic Category 17 Date(s) or Period March 7, 1925 for L.F. Booth 18 Style or Design Vernacular 19 Architect or Engineer Roy O. Chaffee 20 Contractor or Builder Roy O. Chaffee 21 Original Use, if apparent residence 22 Present Use residence 23 Ownership Public <input type="checkbox"/> Private <input checked="" type="checkbox"/> 24 Owner's Name & Address, if known Richard L. McFarland 428 Lee 25 Open to Public? Yes <input type="checkbox"/> No <input checked="" type="checkbox"/> 26 Local Contact Person or Organization 27 Other Surveys in Which Included None	28 No. of Stories 2 29 Basement? Yes <input checked="" type="checkbox"/> No <input type="checkbox"/> under org. house 30 Foundation Material concrete 31 Wall Construction frame 32 Roof Type & Material hip, shingle 33 No. of Bays Front 5 Side 2 34 Wall Treatment clapboard 35 Plan Shape rectangular 36 Changes Addition <input checked="" type="checkbox"/> Altered <input type="checkbox"/> Moved <input type="checkbox"/> (Explain in #42) 37 Condition Interior good Exterior good 38 Preservation Underway? Yes <input type="checkbox"/> No <input checked="" type="checkbox"/> 39 Endangered? By What? Yes <input type="checkbox"/> No <input checked="" type="checkbox"/> 40 Visible from Public Road? Yes <input checked="" type="checkbox"/> No <input type="checkbox"/> 41 Distance from and Frontage on Road 50 ft./88 ft. wide
---	---	---

42 Further Description of Important Features
This white frame house is a long rectangle with a hip roof. It has five bays across the front and the front door is in the center. Two of the bays to the west side were added around 1940 and the hip roof was extended so that it is centered over the whole house and it is difficult to tell where the newer part begins. There is a ridge board running the width of the front of the house under the second story window sills that gives the illusion that the second story is

43 History and Significance
This house was built by the Booth family for L. Ferrand Booth but he never lived in it. 434 Lee was built at the same time for his sister Sarah. Both were grandchildren of Alfred Lee.

44 Description of Environment and Outbuildings
The back yard is fenced and has an above-ground swimming pool.

45 Sources of Information
Webster Groves City Hall Building Permit #2899
Webster Groves Plat Book One, p. 128



46 Prepared by Ann Morris	
47 Organization Webster College	
48 Date 8/80	49 Revision Date(s)

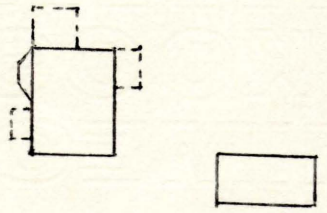


42. (Continued)

shorter than the first. A one story, two car garage has been added at the east end of the house at the basement level. It is surmounted by a wooden balustrade. On the ground floor is a little front porch sheltering the front door, which has a gable roof over it. The front porch gable is supported by square piers with lattice between them on each side.

There is a two-story addition on the back with a hip roof.

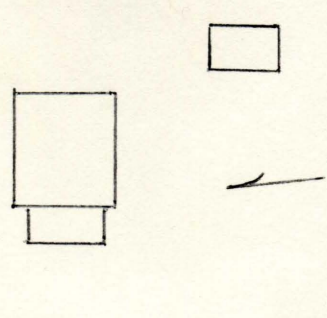

HISTORIC INVENTORY

1 No		4 Present Name(s) 434 Lee		SLA5012-011		1 No
2 County St. Louis		5 Other Name(s)				2 County St. Louis
3 Location of Negatives St. Louis Co. Parks & Rec.						4 Present Name(s) 434 Lee
6 Specific Location Part of Lot 1 of Samuel Turner's Subdivision; 95 ft. east of NW Corner		16 Thematic Category		28. No. of Stories 2		5 Other Name(s)
		17 Date(s) or Period May 23, 1922 for Sarah Booth		29. Basement? Yes <input checked="" type="checkbox"/> No <input type="checkbox"/> full		
7 City or Town If Rural, Township & Vicinity Webster Groves		18 Style or Design Vernacular		30. Foundation Material concrete		
8 Site Plan with North Arrow 		19 Architect or Engineer		31. Wall Construction frame		
		20 Contractor or Builder possibly Roy O. Chaffee		32. Roof Type & Material gabled, shingled		
21 Original Use, if apparent residence		22 Present Use residence		33. No. of Bays Front 3 Side 2		
23 Ownership Public <input type="checkbox"/> Private <input checked="" type="checkbox"/>		24. Owner's Name & Address, if known James P. Lane 434 Lee Ave.		34. Wall Treatment clapboard		
25 Open to Public? Yes <input type="checkbox"/> No <input checked="" type="checkbox"/>		26 Local Contact Person or Organization		35. Plan Shape rectangle		
27 Other Surveys in Which Included None				36. Changes (Explain in #42) Addition <input type="checkbox"/> Altered <input type="checkbox"/> Moved <input type="checkbox"/>		
28. Visible from Public Road? Yes <input checked="" type="checkbox"/> No <input type="checkbox"/>		29. Distance from and Frontage on Road 50 ft./66 ft. wide		37. Condition Interior good Exterior good		
30. Preservation Underway? Yes <input checked="" type="checkbox"/> No <input type="checkbox"/>		31. Endangered? By What? Yes <input type="checkbox"/> No <input checked="" type="checkbox"/>		32. Condition Interior good Exterior good		
33. On National Register? Yes <input type="checkbox"/> No <input checked="" type="checkbox"/>		34. Is It Eligible? Yes <input type="checkbox"/> No <input checked="" type="checkbox"/>		35. Part of Estab. Yes <input type="checkbox"/> No <input checked="" type="checkbox"/>		
36. District Potent'l? Yes <input type="checkbox"/> No <input checked="" type="checkbox"/>		37. Name of Established District		38. Further Description of Important Features This is a small white frame house. Two stories of sun porches are on the east side of the house. The gable roof extended over them but the eaves are shorter in the back because the sun porches are not as wide as the rest of the house. There is a one story bay window with a hip roof in the center of the front of the house. The front door is on the west end of the front of the house covered by a pedimented portico which is supported by 2 large, square, doric columns.		5 Other Name(s)
39. History and Significance The house was built by the Booth family for Sarah Booth, but she never lived in it. 428 Lee was built at the same time for her brother L. Ferrand Booth. Both were grandchildren of Alfred Lee.		40. Description of Environment and Outbuildings There is an attractive yard with a one story garage with a gable roof at the back of the lot.		41. Sources of Information Webster Groves City Hall Building Permit #1701 Webster Groves Plat Book One, p. 128		
42. Prepared by Ann Morris		43. Organization Webster College		44. Date 8/80		45. Revision Date(s)
46. Date 8/80		47. Revision Date(s)				





Office of Historic Preservation, P.O. Box 176, Jefferson City, Missouri 65101
HISTORIC INVENTORY

1 No		4 Present Name(s) 440 Lee		SLA5012-012	1 No
2 County St. Louis		5 Other Name(s)			
3 Location of Negatives St. Louis Co. Parks & Rec.					
6 Specific Location West part of Lot 1 of Samuel Turner's Subdivision		16 Thematic Category		28 No. of Stories 2	
7 City or Town If Rural, Township & Vicinity Webster Groves		17 Date(s) or Period 8/11/26 for George N. Rawlings		29 Basement? Yes <input checked="" type="checkbox"/> No <input type="checkbox"/> full	
8 Site Plan with North Arrow		18 Style or Design eclectic		30 Foundation Material concrete	
<div style="text-align: center;">  </div>		19 Architect or Engineer		31 Wall Construction frame	
		20 Contractor or Builder Parnell Quick		32 Roof Type & Material hipped w/gable, shingle	
		21 Original Use, if apparent residence		33 No. of Bays Front 4 Side 4	
		22 Present Use residence		34 Wall Treatment asbestos shingle	
9 Coordinates UTM Lat Long		23 Ownership Public <input type="checkbox"/> Private <input checked="" type="checkbox"/>		35 Plan Shape rectangle	
10 Site <input type="checkbox"/> Building <input checked="" type="checkbox"/> Structure <input type="checkbox"/> Object <input type="checkbox"/>		24 Owner's Name & Address, if known Richard R. Harvey 440 Lee		36 Changes (Explain in #42) Addition <input type="checkbox"/> Altered <input type="checkbox"/> Moved <input type="checkbox"/>	
11 On National Register? Yes <input type="checkbox"/> No <input checked="" type="checkbox"/>		25 Open to Public? Yes <input type="checkbox"/> No <input checked="" type="checkbox"/>		37 Condition Interior good Exterior good	
12 Is It Eligible? Yes <input type="checkbox"/> No <input checked="" type="checkbox"/>		26 Local Contact Person or Organization		38 Preservation Underway? Yes <input checked="" type="checkbox"/> No <input type="checkbox"/>	
13 Part of Estab Hist Dist? Yes <input type="checkbox"/> No <input checked="" type="checkbox"/>		27 Other Surveys in Which Included None		39 Endangered? By What? Yes <input type="checkbox"/> No <input checked="" type="checkbox"/>	
14 District Potent'l? Yes <input type="checkbox"/> No <input checked="" type="checkbox"/>				40 Visible from Public Road? Yes <input checked="" type="checkbox"/> No <input type="checkbox"/>	
15 Name of Established District				41 Distance from and Frontage on Road 50 ft. x 95 ft. wide	
42 Further Description of Important Features This rectangular house is covered with shingles that are painted gray. There is a two story addition on the west side of the house that has its own hip roof, slightly lower than the one over the main part of the house. A large battered brick chimney goes up the center of the front of the house with two chimney pots on top. On the first floor on either side of the chimney are casement windows with arched fan lights over them. The front door, on the left side of the front is					
43 History and Significance This house was built in 1926 for George Rawlings.					
44 Description of Environment and Outbuildings Very attractive yard with a garage at the back of the lot.					
45 Sources of Information Webster Groves Plat Book One, p. 128 Webster Groves City Hall Building Permit #3629				46 Prepared by Ann Morris	
				47 Organization Webster College	
				48 Date 8/80	
				49 Revision Date(s)	

2 County
St. Louis

4 Present Name(s)
440 Lee

5 Other Name(s)

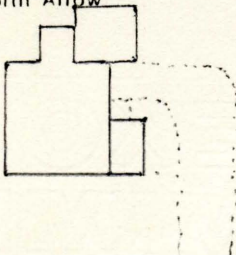



440 Lee

42 (continued)

a segmental arch. There is a stucco and half timbered Tudor style oriel over the front door containing two windows and covered with gable. The side door on the east side of the house has a gable over it.

HISTORIC INVENTORY

1 No		4 Present Name(s) <div style="text-align: right; font-size: 1.2em; font-family: cursive;">SLA5012-013</div>	
2 County St. Louis		5 Other Name(s)	
3 Location of Negatives St. Louis Co. Parks & Rec.			
6 Specific Location Part of Lot 7 of Alfred Lee's Subdivision, 66.49 feet west of Lot 6		16 Thematic Category	
		17 Date(s) or Period 3/19/26 for Geo. O. Anderson	
7 City or Town If Rural, Township & Vicinity Webster Groves		18 Style or Design Cotswold Cottage	
8 Site Plan with North Arrow 		19 Architect or Engineer	
		20 Contractor or Builder George O. Anderson	
		21 Original Use, if apparent residence	
		22 Present Use residence	
9 Coordinates Lat _____ Long _____		23 Ownership Public <input type="checkbox"/> Private <input checked="" type="checkbox"/>	
10 Site <input type="checkbox"/> Building <input checked="" type="checkbox"/> Structure <input type="checkbox"/> Object <input type="checkbox"/>		24 Owner's Name & Address, if known Wm. McCugh 441 Lee	
11 On National Register? Yes <input type="checkbox"/> No <input checked="" type="checkbox"/>		25 Open to Public? Yes <input type="checkbox"/> No <input checked="" type="checkbox"/>	
12 Is It Eligible? Yes <input type="checkbox"/> No <input checked="" type="checkbox"/>		26 Local Contact Person or Organization	
13 Part of Estab. Hist. Dist? Yes <input type="checkbox"/> No <input checked="" type="checkbox"/>		27 Other Surveys in Which Included	
14 District Potent'l? Yes <input type="checkbox"/> No <input checked="" type="checkbox"/>		None	
15 Name of Established District		28 No. of Stories 2½	
		29 Basement? full Yes <input checked="" type="checkbox"/> No <input type="checkbox"/>	
		30 Foundation Material concrete	
		31 Wall Construction stucco	
		32 Roof Type & Material hipped gable, shingle	
		33 No. of Bays Front 4 Side 4	
		34 Wall Treatment stucco	
		35 Plan Shape irregular	
		36 Changes (Explain in #42) Addition <input checked="" type="checkbox"/> Altered <input type="checkbox"/> Moved <input type="checkbox"/>	
		37 Condition Interior good Exterior good	
		38 Preservation Underway? Yes <input checked="" type="checkbox"/> No <input type="checkbox"/>	
		39 Endangered? By What? Yes <input type="checkbox"/> No <input checked="" type="checkbox"/>	
		40 Visible from Public Road? Yes <input checked="" type="checkbox"/> No <input type="checkbox"/>	
		41 Distance from and Frontage on Road 65 ft., 103 ft. wide	
42 Further Description of Important Features This is a very attractive white stucco Cotswold Cottage with black shutters and a red shingled roof. The front of the house has a large battered chimney a little off center to the west. There are French doors on either side of the chimney on the first floor. The front door is covered by a large black shutter in a small one story projection that has a concave copper roof. The hip roof extends down to the first floor on the east side of the house giving a salt			
43 History and Significance This was the Booth's orchard. The Booth's lived at 447 Lee. Mr. Booth sold this land to George Anderson in 1926. Anderson built the house that year and then sold it to a man who was a salesman of batteries for radios.			
44 Description of Environment and Outbuildings This is a very attractive large lot. It is lower in the back. It has the appearance of a park.			
45 Sources of Information Webster Groves City Hall Building Permit #3423 Webster Groves Plat Book One, p. 115 Conversation with Ferrand Booth		46. Prepared by Ann Morris	
		47. Organization Webster College	
		48. Date 8/80	49. Revision Date(s)

1 No
2. County
St. Louis4 Present Name(s)
441 Lee

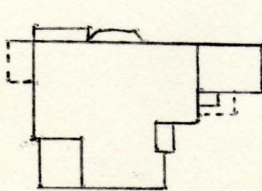
5. Other Name(s)



42. (continued)

box appearance. The east side of the front of the house is a one story sun room. The back of the house is three stories high counting the basement. The yard slopes down to the back. A 2-story projection probably for the kitchen, comes out of the back of the house with a lower gable roof. A large, square, frame family room with a flat roof has been added on the back. It is open underneath for the storage of fire wood and barbeque equipment.

HISTORIC INVENTORY

1 No		4 Present Name(s) 447 Lee		1 No	
2 County St. Louis		5 Other Name(s)			2 County St. Louis
3 Location of Negatives St. Louis Co. Parks & Rec.					
6 Specific Location Part of Lot 7 of Alfred Lee's Subdivision, 151.3 ft. east of SW corner of Lot 7		16 Thematic Category		4 Present Name(s) 447 Lee	
7 City or Town If Rural, Township & Vicinity Webster Groves		17 Date(s) or Period built for L.F. Booth, 1896			
8 Site Plan with North Arrow <div style="text-align: center;">  </div>		18 Style or Design vernacular, eclectic			
9 Coordinates Lat Long		19 Architect or Engineer			
10 Site Building <input checked="" type="checkbox"/> Structure Object <input type="checkbox"/>		20 Contractor or Builder			
11 On National Register? Yes <input type="checkbox"/> No <input checked="" type="checkbox"/>		21 Original Use, if apparent residence			
12 Is It Eligible? Yes <input type="checkbox"/> No <input checked="" type="checkbox"/>		22 Present Use residence			
13 Part of Estab First Dist? Yes <input type="checkbox"/> No <input checked="" type="checkbox"/>		23 Ownership Public <input type="checkbox"/> Private <input checked="" type="checkbox"/>			
14 District Potent? Yes <input type="checkbox"/> No <input checked="" type="checkbox"/>		24 Owner's Name & Address, if known John F. Klute 447 Lee			
15 Name of Established District		25 Open to Public? Yes <input type="checkbox"/> No <input checked="" type="checkbox"/>			
42 Further Description of Important Features This white frame house appears square from the front. It has a bay window on the west side. It has a two story addition on the east side with a hip roof at a right angle to the original hip roof. A one story sun room with a hip roof was added on to the back of the original house. A one story sun room with a hip roof was added in the east front corner of the house. The front door is in the center of the original house, with a one story broken pedimented portico		26 Local Contact Person or Organization		5 Other Name(s)	
43 History and Significance This house was built for Alfred Lee's youngest daughter, Ellen, and her husband Louis F. Booth, in 1896.		27 Other Surveys in Which Included None			
44 Description of Environment and Outbuildings This house is on a very attractive lot with a garage and a swimming pool at the back of the lot.		28 No. of Stories 2½			
45 Sources of Information Webster Groves Plat Book One, p. 115		29 Basement? Yes <input checked="" type="checkbox"/> No <input type="checkbox"/> not under additions		6 Other Name(s)	
46 Prepared by Ann Morris		30 Foundation Material resticated rubble			
47 Organization Webster Collete		31 Wall Construction frame			
48 Date 8/80		32 Roof Type & Material cross hip, shingle		7 Other Name(s)	
49 Revision Date(s)		33 No. of Bays Front 4 Side 5			
50		34 Wall Treatment clapboard			
51		35 Plan Shape irregular		8 Other Name(s)	
52		36 Changes (Explain in #42) Addition <input checked="" type="checkbox"/> Altered <input type="checkbox"/> Moved <input type="checkbox"/>			
53		37 Condition Interior excellent Exterior excellent			
54		38 Preservation Underway? Yes <input checked="" type="checkbox"/> No <input type="checkbox"/>		9 Other Name(s)	
55		39 Endangered? By What? Yes <input type="checkbox"/> No <input checked="" type="checkbox"/>			
56		40 Visible from Public Road? Yes <input checked="" type="checkbox"/> No <input type="checkbox"/>			
57		41 Distance from and Frontage on Road 80 ft., 119 ft. wide		10 Other Name(s)	
58		42			
59		43			



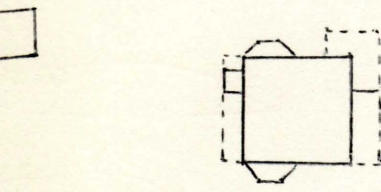


447 Lee

42. (continued)

over it. The portico is supported by pairs of Doric columns on each side.

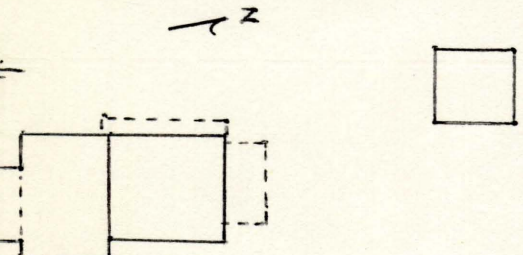

HISTORIC INVENTORY

1 No		4 Present Name(s) 450 Lee		5 Other Name(s)		SLA5012-015	
2 County St. Louis		3 Location of Negatives St. Louis Co. Parks & Rec.		6 Specific Location U.S. Survey 1953, east pt.		7 City or Town If Rural, Township & Vicinity Webster Groves	
8 Site Plan with North Arrow		16 Thematic Category		28 No. of Stories 2½		29 Basement? Yes <input checked="" type="checkbox"/> No <input type="checkbox"/>	
		17 Date(s) or Period ca. 1908 for M.J. Day		30 Foundation Material concrete		31 Wall Construction frame	
		18 Style or Design vernacular		32 Roof Type & Material hip, shingle		33 No. of Bays Front 4 Side 3	
		19 Architect or Engineer		34 Wall Treatment clapboard & shingle		35 Plan Shape square	
		20 Contractor or Builder		36 Changes (Explain in #42) Addition: <input type="checkbox"/> Altered: <input type="checkbox"/> Moved: <input type="checkbox"/>		37 Condition Interior: excellent Exterior: excellent	
9 Coordinates UTM Lat Long		21 Original Use, if apparent residence		22 Present Use residence		23 Ownership Public <input type="checkbox"/> Private <input checked="" type="checkbox"/>	
10 Site <input type="checkbox"/> Building <input checked="" type="checkbox"/> Structure <input type="checkbox"/> Object <input type="checkbox"/>		24 Owner's Name & Address, if known Gary A. Smith 450 Lee Ave.		25 Open to Public? Yes <input type="checkbox"/> No <input checked="" type="checkbox"/>		26 Local Contact Person or Organization	
11 On National Register? Yes <input type="checkbox"/> No <input checked="" type="checkbox"/>		12 Is It Eligible? Yes <input type="checkbox"/> No <input checked="" type="checkbox"/>		27 Other Surveys in Which Included None		28 No. of Stories 2½	
13 Part of Estab. Hist. Dist.? Yes <input type="checkbox"/> No <input checked="" type="checkbox"/>		14 District Potent.? Yes <input type="checkbox"/> No <input checked="" type="checkbox"/>		29 Endangered? By What? Yes <input type="checkbox"/> No <input checked="" type="checkbox"/>		30 Visible from Public Road? Yes <input checked="" type="checkbox"/> No <input type="checkbox"/>	
15 Name of Established District		31 Condition Interior: excellent Exterior: excellent		32 Preservation Underway? Yes <input type="checkbox"/> No <input checked="" type="checkbox"/>		33 Distance from and Frontage on Road 30' from, 65' wide	
42 Further Description of Important Features This is a square, vernacular house with a hip roof. The first story is clapboard and the second story is shingle and it is all painted red with white trim. There are hip dormers on all four sides. There are one story bay windows with hip roofs on the east side and west side of the house. The front door is on the right (west) side of the front of the house surrounded by shutters and an entablature. There is an oriel window in the center of the second story with double casement windows.		43 History and Significance This house was built around 1908 by M.J. Day. Mr. Day was in the real estate business and he built 458 Lee, next door, at the same time. The Days lived in 458 Lee and they sold this house to the Babcock family.		44 Description of Environment and Outbuildings This house is on a large, well maintained, wooded lot.		45 Sources of Information Webster Groves Plat Book One, p. 125 conversation with Ferrand Booth	
46 Prepared by Ann Morris		47 Organization Webster College		48 Date 8/80		49 Revision Date(s)	



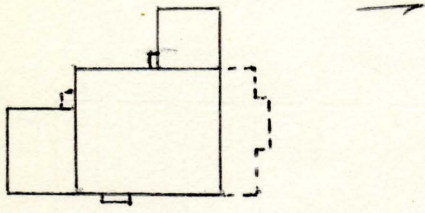


HISTORIC INVENTORY

1. No		4. Present Name(s) <div style="text-align: right; font-size: 1.2em; font-family: cursive;">SLASO12-016</div>		1 No
2. County St. Louis		451 Lee		2. County St. Louis
3. Location of Negatives St. Louis Co. Parks & Rec.		5. Other Name(s)		
6. Specific Location part of Lot 7 of Alfred Lee's Subdivision, 86.3 ft. east of west lot line		16. Thematic Category		4. Present Name(s) 451 Lee
		17. Date(s) or Period 2/4/26 for H.C. Salveter		
7. City or Town If Rural, Township & Vicinity Webster Groves		18. Style or Design Colonial Ranch		5. Other Name(s)
8. Site Plan with North Arrow <div style="text-align: center;">  </div>		19. Architect or Engineer		
		20. Contractor or Builder Parnell Quick		28. No. of Stories
		21. Original Use, if apparent residence		29. Basement? Yes <input checked="" type="checkbox"/> No <input type="checkbox"/> full
		22. Present Use residence		30. Foundation Material concrete
		23. Ownership Public <input type="checkbox"/> Private <input checked="" type="checkbox"/>		31. Wall Construction frame
		24. Owner's Name & Address, if known Mark M. Evans 451 Lee		32. Roof Type & Material cross gable, shingle
		25. Open to Public? Yes <input type="checkbox"/> No <input checked="" type="checkbox"/>		33. No. of Bays Front 4 Side 6
9. Coordinates UTM Lat Long		26. Local Contact Person or Organization		34. Wall Treatment clapboard
10. Site <input type="checkbox"/> Building <input checked="" type="checkbox"/> Structure <input type="checkbox"/> Object <input type="checkbox"/>		27. Other Surveys in Which Included None		35. Plan Shape irregular
11. On National Register? Yes <input type="checkbox"/> No <input checked="" type="checkbox"/>				36. Changes (Explain in #42) Addition <input type="checkbox"/> Altered <input type="checkbox"/> Moved <input type="checkbox"/>
12. Is It Eligible? Yes <input type="checkbox"/> No <input checked="" type="checkbox"/>				37. Condition Interior excellent Exterior excellent
13. Part of Estab. Hist. Dist.? Yes <input type="checkbox"/> No <input checked="" type="checkbox"/>				38. Preservation Underway? Yes <input checked="" type="checkbox"/> No <input type="checkbox"/>
14. District Potent'l? Yes <input type="checkbox"/> No <input checked="" type="checkbox"/>				39. Endangered? By What? Yes <input type="checkbox"/> No <input checked="" type="checkbox"/>
15. Name of Established District				40. Visible from Public Road? Yes <input checked="" type="checkbox"/> No <input type="checkbox"/>
				41. Distance from and Frontage on Road 65', 65' wide
42. Further Description of Important Features This is an attractive modern ranch style house with irregular projections and full length windows on the west side and the back. It has colonial details such as shutters.				5. Other Name(s)
43. History and Significance				
44. Description of Environment and Outbuildings This is a small very attractive lot with a garage at the back.				
45. Sources of Information Webster Groves City Hall Building Permit #3366 Webster Groves Plat Book One, p. 115		46. Prepared by Ann Morris		
		47. Organization Webster College		
		48. Date 8/80		
		49. Revision Date(s)		



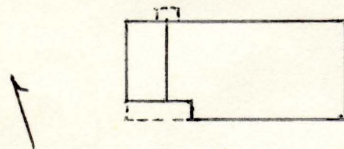

HISTORIC INVENTORY

1 No		4 Present Name(s) 458 Lee		SLA5012-017	
2 County St. Louis		5 Other Name(s)			
3 Location of Negatives St. Louis Co. Parks & Rec.					
6 Specific Location U.S. Survey 1953		16 Thematic Category		28 No. of Stories 2½	
7 City or Town If Rural, Township & Vicinity Webster Groves		17 Date(s) or Period ca. 1905 for M.J. Day		29 Basement? Yes <input checked="" type="checkbox"/> No <input type="checkbox"/> not under additions	
8 Site Plan with North Arrow 		18 Style or Design		30 Foundation Material concrete	
9 Coordinates UTM Lat Long		19 Architect or Engineer		31 Wall Construction frame	
10 Site <input type="checkbox"/> Building <input checked="" type="checkbox"/> Structure <input type="checkbox"/> Object <input type="checkbox"/>		20 Contractor or Builder		32 Roof Type & Material hip, shingle	
11 On National Register? Yes <input type="checkbox"/> No <input checked="" type="checkbox"/>		21 Original Use, if apparent residence		33 No. of Bays Front 5 Side 4	
12 Is It Eligible? Yes <input type="checkbox"/> No <input checked="" type="checkbox"/>		22 Present Use residence		34 Wall Treatment asbestos shingle	
13 Part of Estab. Hist. Dist.? Yes <input type="checkbox"/> No <input checked="" type="checkbox"/>		23 Ownership Public <input type="checkbox"/> Private <input checked="" type="checkbox"/>		35 Plan Shape irregular	
14 District Potent? Yes <input type="checkbox"/> No <input checked="" type="checkbox"/>		24 Owner's Name & Address, if known Charles J. Eckrich 458 Lee Ave.		36 Changes (Explain in #42) Addition <input checked="" type="checkbox"/> Altered <input checked="" type="checkbox"/> Moved <input type="checkbox"/>	
15 Name of Established District		25 Open to Public? Yes <input type="checkbox"/> No <input checked="" type="checkbox"/>		37 Condition Interior excellent Exterior excellent	
42 Further Description of Important Features This house was originally a large rectangle, almost square. The second story overhangs on the east side and there is a rectangular oriel window on the first story of the east side. There are hip dormers on all four sides. The front dormer contains a palladian window. There is a one story open porch across the front with a hip roof and center gable. The porch roof is supported by wrought iron.		26 Local Contact Person or Organization		38 Preservation Underway? Yes <input checked="" type="checkbox"/> No <input type="checkbox"/>	
43 History and Significance This house was built around 1905 for M.J. Day. Mr. Day was in the real estate business and he also built 450 Lee, next door. The Days lived in this house and sold the one next door.		27 Other Surveys in Which Included None		39 Endangered? By What? Yes <input type="checkbox"/> No <input checked="" type="checkbox"/>	
44 Description of Environment and Outbuildings This is a very attractive, large, wooded lot that goes all the way back to Foote Avenue. It has a Japanese garden with a pool in the west side.		40 Visible from Public Road? Yes <input checked="" type="checkbox"/> No <input type="checkbox"/>		41 Distance from and Frontage on Road 50' from, 135 ft. wide	
45 Sources of Information Webster Groves Plat Book One, p. 125		46 Prepared by Ann Morris		47 Organization Webster College	
		48 Date 8/80		49 Revision Date(s)	





Office of Historic Preservation, P.O. Box 176, Jefferson City, Missouri 65101
HISTORIC INVENTORY

1 No		4 Present Name(s) <div style="text-align: right; font-size: 1.2em; font-family: cursive;">SLA5012-014</div>	
2 County St. Louis		5 Other Name(s)	
3 Location of Negatives St. Louis Co. Parks & Rec.			
6 Specific Location Lot 1 of Oak Manor Subdivision		16 Thematic Category	
7 City or Town If Rural, Township & Vicinity Webster Groves		17 Date(s) or Period 3/26/48	
8 Site Plan with North Arrow <div style="text-align: center;"></div>		18 Style or Design ranch	
		19 Architect or Engineer	
		20 Contractor or Builder John C. Gross	
		21 Original Use, if apparent residence	
		22 Present Use residence	
9 Coordinates Lat _____ Long _____		23 Ownership Public <input type="checkbox"/> Private <input checked="" type="checkbox"/>	
10 Site <input type="checkbox"/> Building <input checked="" type="checkbox"/> Structure <input type="checkbox"/> Object <input type="checkbox"/>		24 Owner's Name & Address, if known Harold A. Jochen 459 Lee	
11 On National Register? Yes <input type="checkbox"/> No <input checked="" type="checkbox"/>		25 Open to Public? Yes <input type="checkbox"/> No <input checked="" type="checkbox"/>	
12 Is It Eligible? Yes <input type="checkbox"/> No <input checked="" type="checkbox"/>		26 Local Contact Person or Organization	
13 Part of Estab. Hist. Dist.? Yes <input type="checkbox"/> No <input checked="" type="checkbox"/>		27 Other Surveys in Which Included None	
14 District Potent'l? Yes <input type="checkbox"/> No <input checked="" type="checkbox"/>		28 No. of Stories	
15 Name of Established District		29 Basement? Yes <input checked="" type="checkbox"/> No <input type="checkbox"/> full	
		30 Foundation Material concrete	
		31 Wall Construction frame	
		32 Roof Type & Material hip low, shingle	
		33 No. of Bays Front 3 Side 2	
		34 Wall Treatment clapboard	
		35 Plan Shape rectangle	
		36 Changes (Explain in #42) Addition: <input type="checkbox"/> Altered <input checked="" type="checkbox"/> Moved <input type="checkbox"/>	
		37 Condition Interior _____ Exterior excellent	
		38 Preservation Underway? Yes <input checked="" type="checkbox"/> No <input type="checkbox"/>	
		39 Endangered? By What? Yes <input type="checkbox"/> No <input checked="" type="checkbox"/>	
		40 Visible from Public Road? Yes <input checked="" type="checkbox"/> No <input type="checkbox"/>	
		41 Distance from and Frontage on Road 40', 74' wide	
42 Further Description of Important Features This is a rectangular ranch style house covered with white aluminum siding. The garage and front door are recessed under the roof on the west end of the front. There is a large picture window in the center of the front.			
43 History and Significance The Oak Manor subdivision is where the old Lee mansion stood.			
44 Description of Environment and Outbuildings small, attractive yard.			
45 Sources of Information Webster Groves Plat Book One, p. 115 Webster Groves City Hall Building Permit #8010		46 Prepared by Ann Morris	
		47 Organization Webster College	
		48 Date 8/80	
		49 Revision Date(s)	

2. County
St. Louis

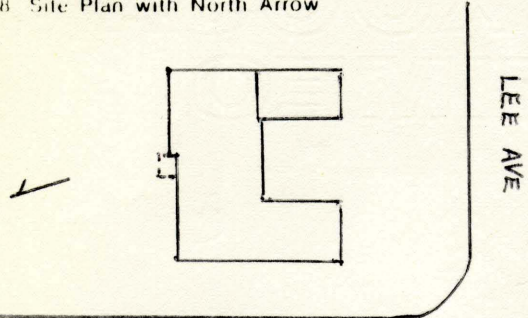

4 Present Name(s)
459 Lee

5 Other Name(s)



Office of Historic Preservation, P.O. Box 176, Jefferson City, Missouri 65101

HISTORIC INVENTORY

1 No		4 Present Name(s) <div style="text-align: right; font-size: 1.2em; font-family: cursive;">SLA5012-019</div>	
2 County St. Louis		5 Other Name(s)	
3 Location of Negatives St. Louis Co. Parks & Rec.			
6 Specific Location Lot 2 Oak Manor Subdivision		16 Thematic Category	
7 City or Town If Rural, Township & Vicinity Webster Groves		17 Date(s) or Period 5/10/48	
		18 Style or Design ranch	
8 Site Plan with North Arrow <div style="text-align: center;"></div>		19 Architect or Engineer	
		20 Contractor or Builder John C. Gross	
9 Coordinates UTM Lat Long		21 Original Use, if apparent residence	
		22 Present Use residence	
10 Site <input type="checkbox"/> Building <input checked="" type="checkbox"/> Structure <input type="checkbox"/> Object <input type="checkbox"/>		23 Ownership Public <input type="checkbox"/> Private <input checked="" type="checkbox"/>	
		24 Owner's Name & Address, if known Frances Kohlbray 463 Lee	
11 On National Register? Yes <input type="checkbox"/> No <input checked="" type="checkbox"/>		25 Open to Public? Yes <input type="checkbox"/> No <input checked="" type="checkbox"/>	
		26 Local Contact Person or Organization	
12 Is It Eligible? Yes <input type="checkbox"/> No <input checked="" type="checkbox"/>		27 Other Surveys in Which Included	
13 Part of Estab Hist Dist? Yes <input type="checkbox"/> No <input checked="" type="checkbox"/>		None	
14 District Potent'l? Yes <input type="checkbox"/> No <input checked="" type="checkbox"/>			
15 Name of Established District		28 No. of Stories 1	
		29 Basement? Yes <input checked="" type="checkbox"/> No <input type="checkbox"/> full	
		30 Foundation Material concrete	
		31 Wall Construction frame	
		32 Roof Type & Material hip, shingle	
		33 No. of Bays Front 5 Side 4	
		34 Wall Treatment shingle	
		35 Plan Shape U	
		36 Changes (Explain in #42) Addition <input type="checkbox"/> Altered <input type="checkbox"/> Moved <input type="checkbox"/>	
		37 Condition Interior excellent Exterior excellent	
		38 Preservation Underway? Yes <input checked="" type="checkbox"/> No <input type="checkbox"/>	
		39 Endangered? By What? Yes <input type="checkbox"/> No <input checked="" type="checkbox"/>	
		40 Visible from Public Road? Yes <input checked="" type="checkbox"/> No <input type="checkbox"/>	
		41 Distance from and Frontage on Road 30 ft., 76' wide	
42 Further Description of Important Features This is a U shaped, 1 story ranch house with colonial decoration. There are shutters at the windows are side lights around front door. A carport and covered patio have been added at back.			
			
43 History and Significance The Oak Manor subdivision is where the old Lee Mansion stood.			
44 Description of Environment and Outbuildings Very attractive yard.			
45 Sources of Information Webster Groves Plat Book One, p. 115 Webster Groves City Hall Building Permit #8048		46 Prepared by Ann Morris	
		47 Organization Webster College	
		48 Date 8/80	49 Revision Date(s)

2. County
St. Louis

4 Present Name(s)
463 Lee

5 Other Name(s)



HISTORIC INVENTORY

1 No		4 Present Name(s) 464 Lee		5 Other Name(s)		SLAS012-020	
2 County St. Louis		3 Location of Negatives St. Louis Co. Parks & Rec.		6 Specific Location Alfred Lee's Subdivision		16 Thematic Category	
7 City or Town If Rural, Township & Vicinity Webster Groves		8 Site Plan with North Arrow		17 Date(s) or Period 1910 built for R.E. Funsten		28 No. of Stories	
9 Coordinates Lat Long		10 Site II Building IX Structure II Object II		18 Style or Design vernacular		29 Basement? full Yes X No I	
11 On National Register? Yes II No IX		12 Is II Eligible? Yes II No I		19 Architect or Engineer R.L. Mackey		30 Foundation Material concrete	
13 Part of Estab Hist Dist? Yes II No IX		14 District Potent'l? Yes II No IX		20 Contractor or Builder R.L. Mackey		31 Wall Construction frame	
15 Name of Established District		21 Original Use, if apparent residence		22 Present Use residence		32 Roof Type & Material gable, shingle	
23 Ownership Public II Private X		24 Owner's Name & Address, if known David James O'Malley 464 Lee		25 Open to Public? Yes II No IX		33 No. of Bays Front 3 Side 4	
26 Local Contact Person or Organization		27 Other Surveys in Which Included None		34 Wall Treatment clapboard & shingle		35 Plan Shape rectangle	
42 Further Description of Important Features This house was almost square. It is white clapboard on the first story and dark brown shingles above the first story. There is an open porch across the front with a gable roof supported by square wooden piers. White rafters stick out under all the eaves including those of the porch gable. On the first floor of the front (on the front porch) there is a large picture window in 3 sections on the left east side, and the front door is on the right (west side). A		43 History and Significance Robert Emmett Funsten, who lived across the street in the Old Lee mansion, had this house built for one of his daughters. It was the same as 500 Lee, next door. Mr. Funsten owned the Funsten Dried Fruit Company.		44 Description of Environment and Outbuildings This is a large, attractive, wooded lot, with the driveway curving all the way around behind the house.		45 Sources of Information Webster Groves City Hall Building Permit #329 Webster Groves Plat Book One, p. 125	
46 Prepared by Ann Morris		47 Organization Webster College		48 Date 8/80		49 Revision Date(s)	

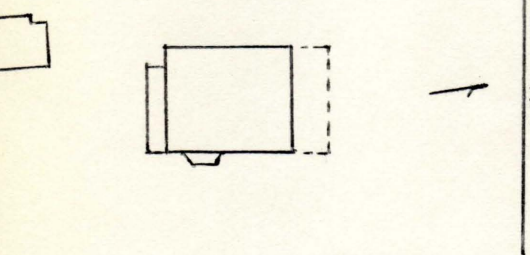




42. (continued)

small, square, stained glass window is between them, next to the front door. Also on the front, there are two large windows on the second story and a smaller, double window in the gable on the third story. There are gable dormers on the east and west sides. There is an oriel window on the east side of the house on the first floor. The yard slopes down to the back and a large cement block garage with a flat roof has been attached on the east side of the house level with the basement. It opens to the back. The roof of the garage is surmounted by a wrought iron fence and is used as a patio off of the east side of the house.

Office of Historic Preservation, P.O. Box 176, Jefferson City, Missouri 65101
HISTORIC INVENTORY

1 No		4 Present Name(s) <div style="text-align: right; font-size: 1.2em;">SLA5012-021</div>		1. No		
2 County St. Louis		500 Lee			2. County St. Louis	
3 Location of Negatives St. Louis Co. Parks & Rec.		5 Other Name(s)				
6 Specific Location Alfred Lee's Subdivision		16 Thematic Category		4. Present Name(s) 500 Lee		
7 City or Town If Rural, Township & Vicinity		17 Date(s) or Period 1910 for R.E. Funsten				
8 Site Plan with North Arrow <div style="text-align: center;">  </div>		18 Style or Design vernacular		2. County St. Louis		
		19 Architect or Engineer R.L. Mackey				
		20 Contractor or Builder R.L. Mackey		28 No. of Stories 2½		4. Present Name(s) 500 Lee
		21 Original Use, if apparent residence		29 Basement? full Yes <input checked="" type="checkbox"/> No <input type="checkbox"/>		
22 Present Use residence		30 Foundation Material concrete		5. Other Name(s)		
23 Ownership Public <input type="checkbox"/> Private <input checked="" type="checkbox"/>		31 Wall Construction frame				
24 Owner's Name & Address, if known James R. Joseph 500 Lee		32 Roof Type & Material gable, shingle				
25 Open to Public? Yes <input type="checkbox"/> No <input checked="" type="checkbox"/>		33 No. of Bays Front 3 Side 4				
26 Local Contact Person or Organization		34 Wall Treatment clapboard & shingle				
27 Other Surveys in Which Included None		35 Plan Shape rectangle				
28 No. of Stories 2½		36 Changes (Explain in #42) Addition <input type="checkbox"/> Altered <input type="checkbox"/> Moved <input type="checkbox"/>				
29 Basement? full Yes <input checked="" type="checkbox"/> No <input type="checkbox"/>		37 Condition Interior good Exterior good				
30 Foundation Material concrete		38 Preservation Underway? Yes <input checked="" type="checkbox"/> No <input type="checkbox"/>				
31 Wall Construction frame		39 Endangered? By What? Yes <input type="checkbox"/> No <input checked="" type="checkbox"/>				
32 Roof Type & Material gable, shingle		40 Visible from Public Road? Yes <input checked="" type="checkbox"/> No <input type="checkbox"/>				
33 No. of Bays Front 3 Side 4		41 Distance from and Frontage on Road 50' from, 90 ft. wide				
34 Wall Treatment clapboard & shingle						
35 Plan Shape rectangle						
36 Changes (Explain in #42) Addition <input type="checkbox"/> Altered <input type="checkbox"/> Moved <input type="checkbox"/>						
37 Condition Interior good Exterior good						
38 Preservation Underway? Yes <input checked="" type="checkbox"/> No <input type="checkbox"/>						
39 Endangered? By What? Yes <input type="checkbox"/> No <input checked="" type="checkbox"/>						
40 Visible from Public Road? Yes <input checked="" type="checkbox"/> No <input type="checkbox"/>						
41 Distance from and Frontage on Road 50' from, 90 ft. wide						
42 Further Description of Important Features This house is almost square. It is clapboard on the first story and shingles on the second story but it is all painted green. There is an open porch across the front with a gable roof supported by square wooden piers. On the first floor of the front of the house (on the front porch) there is a large picture window in 3 sections on the left (east) side, and the front door surrounded by shutters on the right (west) side. A small, square, stained glass window is				5. Other Name(s)		
43 History and Significance Robert Emmett Funsten, who lived across the street in the old Lee mansion, had this house built for one of his daughters. It was the same as 464 Lee, next door. Mr. Funsten owned the Funsten Dried Fruit Company.						
44 Description of Environment and Outbuildings This is an attractive lot. The back yard is fenced for privacy and there is a garage with a gable roof.						
45 Sources of Information Webster Groves City Hall Building Permit #330 Webster Groves Plat Book One, p. 125				5. Other Name(s)		
46 Prepared by Ann Morris						
47 Organization Webster College						
48 Date 8/80		49 Revision Date(s)				



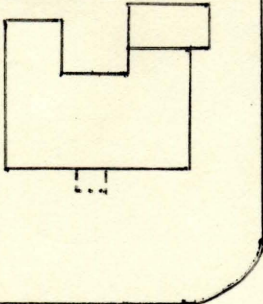

500 Lee

42. (continued)

between them, next to the front door. Also on the front, there are two large windows on the second story and a smaller double window in the gable on the third story. There are gable dormers on the east and west sides. There is an oriel window on the east side of the house on the first floor. There is a one story addition with a hip roof across the back.

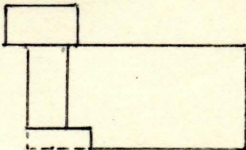
Office of Historic Preservation, P.O. Box 176, Jefferson City, Missouri 65101

HISTORIC INVENTORY

1 No		4 Present Name(s) <div style="text-align: right; font-size: 1.2em;">SLA5012-022</div>		1 No	
2 County St. Louis		501 Lee		2 County St. Louis	
3 Location of Negatives St. Louis Parks & Rec.		5 Other Name(s)			
6 Specific Location Lot 3 of Oak Manor Subdivision		16 Thematic Category		4 Present Name(s) 501 Lee	
7 City or Town If Rural, Township & Vicinity Webster Groves		17 Date(s) or Period 1948			
8 Site Plan with North Arrow		18 Style or Design ranch		28. No. of Stories	
		19 Architect or Engineer		29. Basement? Yes <input checked="" type="checkbox"/> No <input type="checkbox"/>	
		20 Contractor or Builder John C. Gross		30. Foundation Material concrete	
9 Coordinates Lat _____ Long _____		21. Original Use, if apparent residence		31. Wall Construction frame	
10 Site <input type="checkbox"/> Building <input checked="" type="checkbox"/> Structure <input type="checkbox"/> Object <input type="checkbox"/>		22 Present Use residence		32. Roof Type & Material low hip, shingle	
11 On National Register? Yes <input type="checkbox"/> No <input checked="" type="checkbox"/>		23 Ownership Public <input type="checkbox"/> Private <input checked="" type="checkbox"/>		33. No. of Bays Front 4 Side 3	
12 Is It Eligible? Yes <input type="checkbox"/> No <input checked="" type="checkbox"/>		24 Owner's Name & Address, if known Harold W. Krueger 501 Lee		34. Wall Treatment clapboard	
13 Part of Estab. Hist. Dist? Yes <input type="checkbox"/> No <input checked="" type="checkbox"/>		25 Open to Public? Yes <input type="checkbox"/> No <input checked="" type="checkbox"/>		35. Plan Shape U	
14 District Potent'l? Yes <input type="checkbox"/> No <input checked="" type="checkbox"/>		26 Local Contact Person or Organization		36. Changes (Explain in #42) Addition <input type="checkbox"/> Altered <input type="checkbox"/> Moved <input type="checkbox"/>	
15 Name of Established District		27 Other Surveys in Which Included None		37 Condition Interior <u>excellent</u> Exterior <u>excellent</u>	
42 Further Description of Important Features This is a U-shaped one-story frame ranch house. The house is white with red shutters at the windows and around the door. The front door is in the center of the front with a small gable roof over it supported by wrought iron. There is a small round window on either side of the front door.				38. Preservation Underway? Yes <input checked="" type="checkbox"/> No <input type="checkbox"/>	
43 History and Significance The Oak Manor subdivision is where the Old Lee mansion stood.				39. Endangered? By What? Yes <input type="checkbox"/> No <input checked="" type="checkbox"/>	
44 Description of Environment and Outbuildings Very attractive small lot.				40. Visible from Public Road? Yes <input checked="" type="checkbox"/> No <input type="checkbox"/>	
45 Sources of Information Webster Groves City Hall Building Permit #8081 Webster Groves Plat Book One, p. 116				41. Distance from and Frontage on Road 30' x 76 ft. wide	
					
		46. Prepared by Ann Morris		5. Other Name(s)	
		47. Organization Webster College			
		48. Date 8/80		49. Revision Date(s)	



HISTORIC INVENTORY

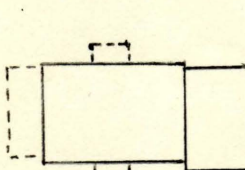
1 No		4 Present Name(s) 507 Lee		507 Lee	
2 County St. Louis		5 Other Name(s)		507 Lee	
3 Location of Negatives St. Louis Co. Parks & Rec.		16 Thematic Category		28. No. of Stories 1	
6 Specific Location Lot 4 Oak Manor Subdivision		17 Date(s) or Period 1948		29. Basement? Yes <input checked="" type="checkbox"/> No <input type="checkbox"/>	
7 City or Town If Rural, Township & Vicinity Webster Groves		18 Style or Design ranch		30. Foundation Material concrete	
8 Site Plan with North Arrow 		19 Architect or Engineer		31. Wall Construction frame	
9 Coordinates UTM Lat Long		20 Contractor or Builder John C. Gross		32. Roof Type & Material low hip, shingle	
10 Site <input checked="" type="checkbox"/> Building <input checked="" type="checkbox"/> Structure <input type="checkbox"/> Object <input type="checkbox"/>		21. Original Use, if apparent residence		33. No. of Bays Front 3 Side 2	
11 On National Register? Yes <input type="checkbox"/> No <input checked="" type="checkbox"/>		22 Present Use residence		34. Wall Treatment shingles, painted	
12 Is It Eligible? Yes <input type="checkbox"/> No <input checked="" type="checkbox"/>		23 Ownership Public <input type="checkbox"/> Private <input checked="" type="checkbox"/>		35. Plan Shape rectangle	
13 Part of Estab. Hist. Dist? Yes <input type="checkbox"/> No <input checked="" type="checkbox"/>		24 Owner's Name & Address, if known Ruth W. Reinhardt 507 Lee		36. Changes (Explain in #42) Addition <input type="checkbox"/> Altered <input type="checkbox"/> Moved <input type="checkbox"/>	
14 District Potent? Yes <input type="checkbox"/> No <input checked="" type="checkbox"/>		25 Open to Public? Yes <input type="checkbox"/> No <input checked="" type="checkbox"/>		37 Condition Interior excellent Exterior excellent	
15 Name of Established District		26 Local Contact Person or Organization		38. Preservation Underway? Yes <input checked="" type="checkbox"/> No <input type="checkbox"/>	
42 Further Description of Important Features This is a one story ranch house covered with shingles which are painted white. The west end of the front of the house has the garage door and the front door recessed under the eaves of the roof, making a front porch. There is a large picture window in the center of the front of the house. There is a bay window on the west side of the house. A small screened porch is added on the back.		27 Other Surveys in Which Included None		39. Endangered? By What? Yes <input type="checkbox"/> No <input checked="" type="checkbox"/>	
43 History and Significance		40. Visible from Public Road? Yes <input checked="" type="checkbox"/> No <input type="checkbox"/>		41. Distance from and Frontage on Road 30', 74' wide	
44 Description of Environment and Outbuildings This is an attractive lot.		46. Prepared by Ann Morris		47. Organization Webster College	
45 Sources of Information Webster Groves City Hall Building Permit #8011 Webster Groves Plat Book One, p. 116		48. Date 8/80		49. Revision Date(s)	





Office of Historic Preservation, P.O. Box 176, Jefferson City, Missouri 65101

HISTORIC INVENTORY

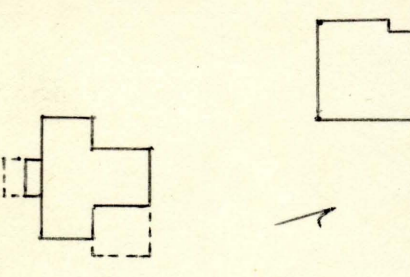
1 No		4 Present Name(s) <div style="text-align: right; font-size: 1.2em;">SLA5012-024</div> 512 Lee			
2 County St. Louis		5 Other Name(s)			
3 Location of Negatives St. Louis Co. Parks & Rec.					
6 Specific Location U.S. Survey 1953		16 Thematic Category		28. No. of Stories 2	
7 City or Town If Rural, Township & Vicinity Webster Groves		17 Date(s) or Period ca. 1912		29. Basement? Yes <input checked="" type="checkbox"/> No <input type="checkbox"/> full	
8 Site Plan with North Arrow LEE AVE		18 Style or Design vernacular		30. Foundation Material concrete	
		19 Architect or Engineer		31. Wall Construction frame	
		20 Contractor or Builder		32. Roof Type & Material gable, shingle	
		21. Original Use, if apparent residence		33. No. of Bays Front 4 Side 2	
		22 Present Use residence		34. Wall Treatment aluminum siding	
9 Coordinates Lat Long		23 Ownership Public <input type="checkbox"/> Private <input checked="" type="checkbox"/>		35. Plan Shape rectangle	
10 Site <input type="checkbox"/> Building <input checked="" type="checkbox"/> Structure <input type="checkbox"/> Object <input type="checkbox"/>		24. Owner's Name & Address, if known Joseph C. Manetzki 512 Lee		36 Changes Addition <input checked="" type="checkbox"/> Altered <input checked="" type="checkbox"/> Moved <input type="checkbox"/> (Explain in #42)	
11 On National Register? Yes <input type="checkbox"/> No <input checked="" type="checkbox"/>		25 Open to Public? Yes <input type="checkbox"/> No <input checked="" type="checkbox"/>		37 Condition Interior good Exterior excellent	
12 Is it Eligible? Yes <input type="checkbox"/> No <input checked="" type="checkbox"/>		26 Local Contact Person or Organization		38 Preservation Underway? Yes <input checked="" type="checkbox"/> No <input type="checkbox"/>	
13 Part of Estab. Hist. Dist? Yes <input type="checkbox"/> No <input checked="" type="checkbox"/>		27 Other Surveys in Which Included None		39. Endangered? By What? Yes <input type="checkbox"/> No <input checked="" type="checkbox"/>	
14 District Potent'l? Yes <input type="checkbox"/> No <input checked="" type="checkbox"/>				40. Visible from Public Road? Yes <input checked="" type="checkbox"/> No <input type="checkbox"/>	
15 Name of Established District				41. Distance from and Frontage on Road 50' from, 120' wide	
42 Further Description of Important Features This is a large frame vernacular house covered with blue aluminum siding. There are federal details around the front door including side lights and a bay window. Doric columns support a broken pediment gable over the front door. There is a one story addition on the east side of the house with a flat roof surrounded by a wooden balustrade. There is a one-story screened porch on the west side of the house with a flat roof (no balustrade).					
43 History and Significance This lot contained the chicken yard for the house behind it on Foote. When Mr. Funsten built the two houses to the east for his daughters in 1910, he objected to the chicken yard and had it condemned. This house was probably built shortly after 1910.					
44 Description of Environment and Outbuildings The house sits on a large lot with large trees. It is well maintained.					
45 Sources of Information Webster Groves Plat Book One, p. 125				46. Prepared by Ann Morris	
				47. Organization Webster College	
48. Date 8/80		49. Revision Date(s)			





Office of Historic Preservation, P.O. Box 176, Jefferson City, Missouri 65101

HISTORIC INVENTORY

1 No		4 Present Name(s) <div style="text-align: right; font-size: 1.2em;">SLA5012-025</div>		1 No
2 County St. Louis		5 Other Name(s)		
3 Location of Negatives St. Louis Co. Parks & Rec.				
6 Specific Location Part of Lot 8 of Alfred Lee's Subdivision		16 Thematic Category		2 County St. Louis
7 City or Town If Rural, Township & Vicinity Webster Groves		17 Date(s) or Period 1865 built for Alfred Lee		
8 Site Plan with North Arrow <div style="text-align: center;"></div>		18 Style or Design vernacular with Georgian detail		
		19 Architect or Engineer		
		20 Contractor or Builder		
		21. Original Use, if apparent residence		
		22 Present Use residence		
		23 Ownership Public <input type="checkbox"/> Private <input checked="" type="checkbox"/>		
		24. Owner's Name & Address, if known Milton W. Weiffenbach 5146 Proctor Rd. Sarasota, Fla. 33583		
9 Coordinates UTM Lat Long		25 Open to Public? Yes <input type="checkbox"/> No <input checked="" type="checkbox"/>		
10 Site Building <input checked="" type="checkbox"/> Structure Object <input type="checkbox"/>		26 Local Contact Person or Organization		
11 On National Register? Yes <input type="checkbox"/> No <input checked="" type="checkbox"/>		27 Other Surveys in Which Included		
12 Is It Eligible? Yes <input type="checkbox"/> No <input checked="" type="checkbox"/>				
13 Part of Estab. Hist. Dist.? Yes <input type="checkbox"/> No <input checked="" type="checkbox"/>		St. Louis County, 1965 (HABS Inventory)		
14 District Potent'l? Yes <input type="checkbox"/> No <input checked="" type="checkbox"/>				
15 Name of Established District				
		38 Preservation Underway? Yes <input type="checkbox"/> No <input checked="" type="checkbox"/>		
		39 Endangered? By What? Yes <input type="checkbox"/> No <input checked="" type="checkbox"/>		
		40. Visible from Public Road? Yes <input checked="" type="checkbox"/> No <input type="checkbox"/>		
42 Further Description of Important Features This small old frame cottage is white with black shutters. It has a two story projection in the center of the front of the house with a gable roof. The front door is in this projection with an arched window in the second story. The windows in the second story of the front of the house are only 1/2 as tall as the windows on the first floor. The second floor windows have six panes, they are single sash. The first floor windows and the windows in the gables are		36 Changes (Explain in #42) Addition <input checked="" type="checkbox"/> Altered <input type="checkbox"/> Moved <input checked="" type="checkbox"/>		5 Other Name(s)
43 History and Significance This house was built for Alfred Lee, treasurer of the Shapleigh Hardware Company, in 1865. His family lived in it while his large mansion was being built in 1866. When the big house was finished, this little house was for the caretaker. Both Lee houses faced Rock Hill. This little house was subsequently turned to face Lee Ave.		37 Condition Interior good Exterior good		
44 Description of Environment and Outbuildings This is a large heavily wooded lot with a very old two story barn in the back. The barn has a cross gable roof. There is a large side yard.		41. Distance from and Frontage on Road 50 ft., 184 ft. wide		
45 Sources of Information Webster Groves Plat Book One, p. 116 Conversation with Sarah Booth Kate Moody File, Missouri Historical Society St. Louis Land Title Co.		46. Prepared by Ann Morris		
		47. Organization Webster College		
		48. Date 8/80		
		49 Revision Date(s)		

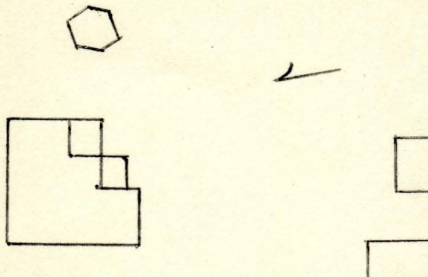



519 Lee

42. (continued)

six-over-six, double hung. The glass in the windows is very wavy and bubbly. A screened porch has been added on the east side of the house in the crotch of its T shape.

HISTORIC INVENTORY

1 No		4 Present Name(s) 524 Lee		5LA5012-026	1 No	
2 County St. Louis		5 Other Name(s)				
3 Location of Negatives St. Louis Co. Parks & Rec.						
6 Specific Location Lot B of Burgess Place		16 Thematic Category		28. No. of Stories $\frac{1}{2}$	2 County St. Louis	
7 City or Town If Rural, Township & Vicinity Webster Groves		17 Date(s) or Period 1866 built for Ann Chandler		29. Basement? Yes <input checked="" type="checkbox"/> No <input type="checkbox"/> partial		
8 Site Plan with North Arrow 		18 Style or Design vernacular		30. Foundation Material rubble		
		19 Architect or Engineer		31. Wall Construction frame		
		20 Contractor or Builder residence		32. Roof Type & Material cross gable, shingle		
		21. Original Use, if apparent residence		33. No. of Bays Front 4 Side 3		
22 Present Use residence		23 Ownership Public <input type="checkbox"/> Private <input checked="" type="checkbox"/>		34. Wall Treatment clapboard		4 Present Name(s) 524 Lee
24 Owner's Name & Address, if known Warren G. Burgess 425 Lee		35. Plan Shape irregular L		36. Changes (Explain in #42) Addition <input checked="" type="checkbox"/> Altered <input checked="" type="checkbox"/> Moved <input type="checkbox"/>		
25 Open to Public? Yes <input type="checkbox"/> No <input checked="" type="checkbox"/>		37 Condition Interior excellent Exterior excellent		38. Preservation Underway? Yes <input checked="" type="checkbox"/> No <input type="checkbox"/>		
26 Local Contact Person or Organization		39. Endangered? By What? Yes <input type="checkbox"/> No <input checked="" type="checkbox"/>		40. Visible from Public Road? Yes <input checked="" type="checkbox"/> No <input type="checkbox"/>		
27 Other Surveys in Which Included		41. Distance from and Frontage on Road 50', 150' wide		5 Other Name(s)		
42 Further Description of Important Features This small frame cottage was originally L shaped. The cross gable roof has a gable end facing the front on the west side of the front. There is a window in this gable on the second floor. On the east side of the front there is a gable dormer with a casement window. The front door is in the center of the front of the house with a broken pediment gable over it supported by wooden brackets. On the west side of the house there are no gables and the second						
43 History and Significance This cottage is similar in some respects to the cottage built for the Lee family (519 Lee) in 1865, and later lived in by the Lee's caretaker. Ann Chandler and Susan Kalbfuse bought three acres, including this property, from John Marshall, in 1866 for \$450. In 1868 they sold those three acres to Philander P. Lewis for \$1700. There is a story that this						
44 Description of Environment and Outbuildings This is a large, attractive yard with many flowers and a large side lawn. There is a new hexagonal gazebo with carpenter gothic barge boards.						
45 Sources of Information Webster Groves Plat Book One, p. 125 St. Louis Land Title Company Abstract				46. Prepared by Ann Morris		
		47. Organization Webster College		48. Date 8/80	49. Revision Date(s)	

LEE AVE

ization

ed



ss gable
the
r. On the
ement
he house
brackets.
second

39. Endangered?
By What?

Yes ☐
No ☒

40. Visible from
Public Road?

Yes ☒
No ☐

41. Distance from and
Frontage on Road
50', 150' wide



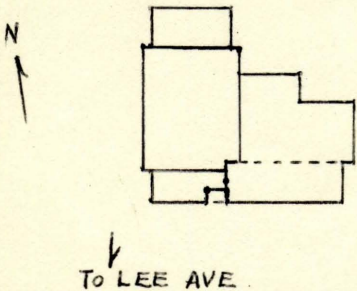

42. (continued)

story windows are half as tall as the first story ones, six panes, single sash. On the east side of the house a gable projects on the north with two stories (one bay) of full windows (six-over six). On the back (south) half of the east side, a two story addition with a shed roof has been added with a small window on the second floor. Then in front of that a one story addition with a shed roof has been added. This addition is one-half kitchen and one-half screened porch. The porch is at the back half of the house. The additions fill in the angle of the L and make the house an irregular shape.

43. (continued)

cottage was lived in by the Lee's gardener at one time.

HISTORIC INVENTORY

1 No		4 Present Name(s) 525 Lee		SLA 5012-027		1 No	
2 County St. Louis		5 Other Name(s)				2 County St. Louis	
3 Location of Negatives St. Louis Co. Parks & Rec.						4 Present Name(s) 525 Lee	
6 Specific Location SE part of Lot 9 of Alfred Lee's Subdivision		16 Thematic Category		28. No. of Stories 2		1 No	
7 City or Town If Rural, Township & Vicinity Webster Groves		17 Date(s) or Period 1867, built for John Parsons		29. Basement? Yes <input checked="" type="checkbox"/> No <input type="checkbox"/>		2 No	
8 Site Plan with North Arrow		18 Style or Design vernacular		30. Foundation Material rubble		3 No	
		19. Architect or Engineer		31. Wall Construction frame		4 No	
9 Coordinates UTM Lat Long		20 Contractor or Builder		32. Roof Type & Material hip and gable, shingle		5 No	
10 Site: <input type="checkbox"/> Building <input checked="" type="checkbox"/> Structure: <input type="checkbox"/> Object <input type="checkbox"/>		21. Original Use, if apparent residence		33. No. of Bays Front 2 + porch side 4		6 No	
11 On National Register? Yes <input type="checkbox"/> No <input checked="" type="checkbox"/>		22 Present Use residence		34. Wall Treatment clapboard		7 No	
12 Is it Eligible? Yes <input type="checkbox"/> No <input checked="" type="checkbox"/>		23 Ownership Public <input type="checkbox"/> Private <input checked="" type="checkbox"/>		35. Plan Shape irregular		8 No	
13 Part of Estab. Hist. Dist.? Yes <input type="checkbox"/> No <input checked="" type="checkbox"/>		24. Owner's Name & Address, if known Juliet D. Robinson 525 Lee		36. Changes (Explain in #42) Addition <input checked="" type="checkbox"/> Altered <input type="checkbox"/> Moved <input type="checkbox"/>		9 No	
14 District Potent'l? Yes <input type="checkbox"/> No <input checked="" type="checkbox"/>		25 Open to Public? Yes <input type="checkbox"/> No <input checked="" type="checkbox"/>		37 Condition Interior good Exterior good		10 No	
15 Name of Established District		26 Local Contact Person or Organization		38 Preservation Underway? Yes <input type="checkbox"/> No <input checked="" type="checkbox"/>		11 No	
		27 Other Surveys in Which Included None		39. Endangered? By What? Yes <input type="checkbox"/> No <input checked="" type="checkbox"/>		12 No	
				40. Visible from Public Road? Yes <input type="checkbox"/> No <input checked="" type="checkbox"/>		13 No	
				41. Distance from and Frontage on Road 100 ft x 140 Ft. wide		14 No	
42. Further Description of Important Features This was originally a small rectangular frame farm house with a gable roof. A larger, more nearly square house was added to the little rectangle around 1880. The newer, east end has a hip roof with a shed dormer in the center of the front and back. The Magners added two stories of sun porches with a shed roof across the front of the little rectangular house and one story of sun porches with a shed roof across the front of the square house						15 No	
43. History and Significance The small rectangular frame house was built for John H. Parsons, an insurance agent, and his wife Eliza, in 1867. Parsons Road leads from Kirkham straight up to this house and must have been the driveway. In 1868, Parsons sold this house to the Reverend R.M. Beach and his wife, Elizabeth E. Beach, a female physician. In 1876 the house and five acres were sold to Mary A.S. Fishback, a divorcee. In 1884, she sold the house to William J.						16 No	
44. Description of Environment and Outbuildings This yard is very heavily wooded and overgrown and private. The house is not visible from the street and is difficult to see even from within the yard.						17 No	
45. Sources of Information Webster Groves Plat Book One, p. 116 St. Louis Land Title Company, Alfred Lee's Subdivision Conversations with Marshall Magner		46. Prepared by Ann Morris		47. Organization Webster College		18 No	
		48. Date 8/80		49. Revision Date(s)		19 No	



42. (continued)

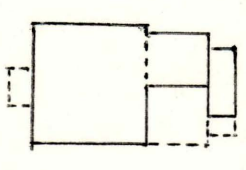
around 1912. A small garage is attached at the back on the basement level with a one story sun porch above it with a shed roof. The yard slants down to the rear and there are several small doors into basement storage areas in the back.

43. (continued)

Wellhouse, a bachelor, and his mother. John H. Magner bought the house in 1912 and his son, Marshall Magner, lives behind this old house on Bacon Ave.

Office of Historic Preservation, P.O. Box 176, Jefferson City, Missouri 65101

HISTORIC INVENTORY

1 No		4. Present Name(s) <div style="text-align: right; font-size: 1.2em;">SLA5012-029</div>		1 No
2 County St. Louis		532 Lee		
3 Location of Negatives St. Louis Co. Parks & Rec.		5. Other Name(s)		
6 Specific Location U.S. Survey, 1953		16. Thematic Category		2 County St. Louis
7 City or Town If Rural, Township & Vicinity Webster Groves		17. Date(s) or Period 1877 for John Prehn		
8 Site Plan with North Arrow <div style="text-align: center;"></div>		18. Style or Design vernacular		
		19. Architect or Engineer		
		20. Contractor or Builder John Prehn		
		21. Original Use, if apparent residence		
		22. Present Use residence		
		23. Ownership Public <input type="checkbox"/> Private <input checked="" type="checkbox"/>		
		24. Owner's Name & Address, if known Jack B. McKee 35 Grederick Lane St. Louis, Mo. 63122		
9 Coordinates UTM Lat Long		25. Open to Public? Yes <input type="checkbox"/> No <input checked="" type="checkbox"/>		
10 Site <input type="checkbox"/> Building <input checked="" type="checkbox"/> Structure <input type="checkbox"/> Object <input type="checkbox"/>		26. Local Contact Person or Organization		
11. On National Register? Yes <input type="checkbox"/> No <input checked="" type="checkbox"/>		27. Other Surveys in Which Included None		
12. Is It Eligible? Yes <input type="checkbox"/> No <input checked="" type="checkbox"/>				
13. Part of Estab. Hist. Dist.? Yes <input type="checkbox"/> No <input checked="" type="checkbox"/>				
14. District Potent'l? Yes <input type="checkbox"/> No <input checked="" type="checkbox"/>				
15. Name of Established District				
42. Further Description of Important Features This vernacular frame house is covered with weathered shingles. It has cream colored trim with large brackets under the eaves. There is a gable wall dormer in the center of the front. The front door is the center of the house with a gable porch roof over it supported by square wooden piers. There are cream colored wooden benches built in between the wooden piers on either side of the front door.				5 Other Name(s)
43. History and Significance This house was built around 1877 by John Prehn. John Prehn was a carpenter and a notary public. He had been born in Bremen, Germany, in 1845, and had settled in Webster Groves when he was 20. His brother, Henry, owned a well known grocery store in Webster. John later built another house on Parsons Road.				
44. Description of Environment and Outbuildings This is a large wooded lot with a large vegetable garden in the back.				
45. Sources of Information Webster Groves Plat Book One, p. 125 Title to Resubdivision of Lot 52 of Webster Groves, in Webster Groves Historical Society Archives.				4 Present Name(s) 532 Lee
46. Prepared by Ann Morris				
47. Organization Webster College				
48. Date 8/80				4 Present Name(s) 532 Lee
49. Revision Date(s)				

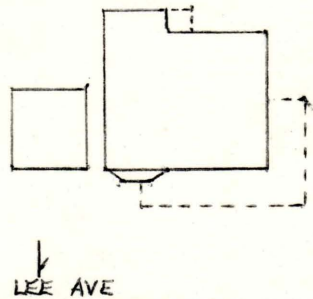




42. (continued)

There is a one story bay window on the east side of the house. There are two stories of screened porches with a shed roof across the back of the house. The east half of the porches are closed in.

Office of Historic Preservation, P.O. Box 176, Jefferson City, Missouri 65101
HISTORIC INVENTORY

1 No		4. Present Name(s) <div style="text-align: right; font-size: 1.2em;">537 Lee</div>		1. No	
2 County St. Louis		5. Other Name(s)			2. County St. Louis
3 Location of Negatives St. Louis Co. Parks & Rec.					
6. Specific Location Part of Lot 9 of Alfred Lee's Sub- division, 156 ft. E of W line of Lot 9, E 144 ft. of W 300 ft.		16. Thematic Category		4. Present Name(s) 537 Lee	
7 City or Town If Rural, Township & Vicinity Webster Groves		17 Date(s) or Period 1902 built for Barney Harris			
8 Site Plan with North Arrow		18. Style or Design Queen Ann			
 <p style="text-align: center;">To LEE AVE</p>		19. Architect or Engineer			
		20. Contractor or Builder			
		21. Original Use, if apparent residence			
		22. Present Use residence			
9 Coordinates UTM Lat Long		23. Ownership Public <input type="checkbox"/> Private <input checked="" type="checkbox"/>			5. Other Name(s)
10. Site <input type="checkbox"/> Building <input checked="" type="checkbox"/> Structure <input type="checkbox"/> Object <input type="checkbox"/>		24. Owner's Name & Address, if known Priscilla M. Drake 537 Lee Ave.			
11. On National Register? Yes <input type="checkbox"/> No <input checked="" type="checkbox"/>		25. Open to Public? Yes <input type="checkbox"/> No <input checked="" type="checkbox"/>			
12. Is It Eligible? Yes <input type="checkbox"/> No <input checked="" type="checkbox"/>		26. Local Contact Person or Organization			
13. Part of Estab. Hist. Dist.? Yes <input type="checkbox"/> No <input checked="" type="checkbox"/>		27. Other Surveys in Which Included			
14. District Potent'l? Yes <input type="checkbox"/> No <input checked="" type="checkbox"/>		28. No. of Stories 2 1/2			
15. Name of Established District		29. Basement? full Yes <input checked="" type="checkbox"/> No <input type="checkbox"/>			
		30. Foundation Material rusticated rubble			
		31. Wall Construction frame			
		32. Roof Type & Material flat hip, shingle			
		33. No. of Bays Front 4 Side 4			
		34. Wall Treatment clapboard			
		35. Plan Shape irregular			
		36. Changes (Explain in #42) Addition <input checked="" type="checkbox"/> Moved <input type="checkbox"/>			
		37. Condition Interior excellent Exterior excellent			
		38. Preservation Underway? Yes <input type="checkbox"/> No <input checked="" type="checkbox"/>			
		39. Endangered? By What? Yes <input type="checkbox"/> No <input checked="" type="checkbox"/>			
		40. Visible from Public Road? Yes <input checked="" type="checkbox"/> No <input type="checkbox"/>			
		41. Distance from and Frontage on Road 100 ft., 181 ft. wide			
42. Further Description of Important Features This is a large cream-colored frame, Queen Anne house. The gutters are blue, the color that the house used to be. There is an octagonal turret in the southwest corner, on the front of the house. There is a gabled dormer in the center of the front and back, and hip dormers on each side. There are very tall brick chimneys on each side of the roof. An open porch with a hip roof extends from the octagonal turret across the front of the house. A one story, two car garage				6. Other Name(s)	
43. History and Significance Barney Harris sold this house built in 1902, after buying the land from William Wellhouse who lived next door at 525 Lee Ave. Harrid sold the house in 1910 to John E. Massingale, general manager of the St. Louis and Tennessee River Packet Company.					
44. Description of Environment and Outbuildings This is a large pretty lot. There are large, old trees and a beautiful, broad lawn.					
45. Sources of Information Webster Groves Plat Book One, p. 116				7. Other Name(s)	
46. Prepared by Ann Morris					
47. Organization Webster College					
48. Date 8/80 49. Revision Date(s)					



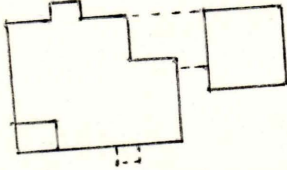
537 Lee

42. (continued)

has been added on the west side of the house. a two story addition with a hip roof has been added to the west half of the back of the house.

Office of Historic Preservation, P.O. Box 176, Jefferson City, Missouri 65101

HISTORIC INVENTORY

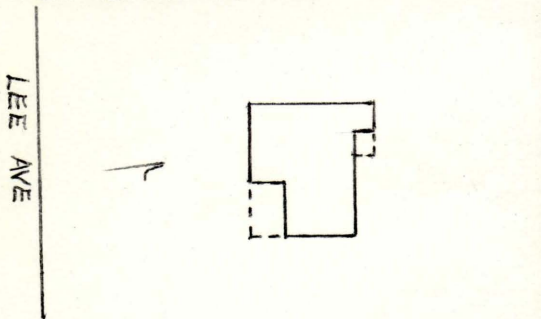
1 No		4. Present Name(s) <div style="text-align: right; font-size: 1.2em;">SLA5012-030</div> 540 Lee			
2 County St. Louis		5. Other Name(s)			
3 Location of Negatives St. Louis Co. Parks & Rec.					
6 Specific Location U.S. Survey, 1953		16. Thematic Category		28. No. of Stories 2	
		17 Date(s) or Period 1865, built by Wm. Kerruish		29. Basement? Yes <input checked="" type="checkbox"/> No <input type="checkbox"/> full	
7 City or Town If Rural, Township & Vicinity Webster Groves		18. Style or Design vernacular		30. Foundation Material rubble	
8 Site Plan with North Arrow LEE AVE		19. Architect or Engineer		31. Wall Construction frame	
		20. Contractor or Builder William Kerruish		32. Roof Type & Material center gable, shingle	
		21. Original Use, if apparent residence		33. No. of Bays Front 4 Side 3	
		22. Present Use residence		34. Wall Treatment clapboard	
		23. Ownership Public <input type="checkbox"/> Private <input checked="" type="checkbox"/>		35. Plan Shape irregular	
9 Coordinates UTM Lat Long		24. Owner's Name & Address, if known Rodney E. Johnson 540 Lee		36. Changes (Explain in #42) Addition <input checked="" type="checkbox"/> Moved <input type="checkbox"/> Altered <input checked="" type="checkbox"/>	
10. Site <input type="checkbox"/> Building <input checked="" type="checkbox"/> Structure <input type="checkbox"/> Object <input type="checkbox"/>		25. Open to Public? Yes <input type="checkbox"/> No <input checked="" type="checkbox"/>		37. Condition Interior excellent Exterior excellent	
11. On National Register? Yes <input type="checkbox"/> No <input checked="" type="checkbox"/>		12. Is It Eligible? Yes <input type="checkbox"/> No <input checked="" type="checkbox"/>		38. Preservation Underway? Yes <input checked="" type="checkbox"/> No <input type="checkbox"/>	
13. Part of Estab. Hist. Dist.? Yes <input type="checkbox"/> No <input checked="" type="checkbox"/>		14. District Potent'l? Yes <input type="checkbox"/> No <input checked="" type="checkbox"/>		39. Endangered? By What? Yes <input type="checkbox"/> No <input checked="" type="checkbox"/>	
15. Name of Established District		26. Local Contact Person or Organization		40. Visible from Public Road? Yes <input checked="" type="checkbox"/> No <input type="checkbox"/>	
		27. Other Surveys in Which Included None		41. Distance from and Frontage on Road 45 ft. x 77 ft. wide	
42. Further Description of Important Features This is an old cream-colored vernacular frame farmhouse. It has yellow trim and mustard shutters. There is a full-length bay with a gable roof in the center of the front of the house. It serves as a vestibule for the front door on the first floor and it is a closet with a window in the center on the second story. The front door is surrounded by side lights and a transom. The windows are six-over-one.					
43. History and Significance This house was built in 1865 for William and Mary Kerruish. William Kerruish was a carpenter from the Isle of Man. He later built a house on Sylvester Avenue in Webster Groves.					
44. Description of Environment and Outbuildings This is a heavily wooded lot with tall pine trees in front and a fenced in garden in the back with a gold fish pool.					
45. Sources of Information Webster Groves Plat Book One, p. 124 The Kate Moody File, Missouri Historical Society St. Louis Land Title Company				46. Prepared by Ann Morris	
				47. Organization Webster College	
				48. Date	
				49. Revision Date(s)	





Office of Historic Preservation, P.O. Box 176, Jefferson City, Missouri 65101

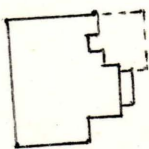
HISTORIC INVENTORY

1 No		4. Present Name(s) <div style="text-align: right; font-size: 1.2em;">545 Lee</div>		1. No	
2 County St. Louis		5. Other Name(s)			2. County St. Louis
3 Location of Negatives St. Louis Co. Parks & Rec.					
6 Specific Location Southwest part of Lot 9 of Alfred Lee's Subdivision		16. Thematic Category		4. Present Name(s) 545 Lee	
7 City or Town If Rural, Township & Vicinity Webster Groves		17. Date(s) or Period 1930 built for Geo. Massingale			
8 Site Plan with North Arrow <div style="text-align: center;">  </div>		18. Style or Design Cotswold Cottage			
		19. Architect or Engineer Ames and Ames			
		20. Contractor or Builder Ames and Ames			
		21. Original Use, if apparent residence			
		22. Present Use residence			
		23. Ownership Public <input type="checkbox"/> Private <input checked="" type="checkbox"/>			
		24. Owner's Name & Address, if known Gerald L. Rogers 545 Lee Ave.			
		25. Open to Public? Yes <input type="checkbox"/> No <input checked="" type="checkbox"/>			
9 Coordinates UTM Lat Long		26. Local Contact Person or Organization		5. Other Name(s)	
10 Site <input type="checkbox"/> Building <input checked="" type="checkbox"/> Structure <input type="checkbox"/> Object <input type="checkbox"/>		27. Other Surveys in Which Included None			
11. On National Register? Yes <input type="checkbox"/> No <input checked="" type="checkbox"/>		28. No. of Stories 2½			
12. Is It Eligible? Yes <input type="checkbox"/> No <input checked="" type="checkbox"/>		29. Basement? full Yes <input checked="" type="checkbox"/> No <input type="checkbox"/>			
13. Part of Estab. Hist. Dist.? Yes <input type="checkbox"/> No <input checked="" type="checkbox"/>		30. Foundation Material concrete			
14. District Potent'l? Yes <input type="checkbox"/> No <input checked="" type="checkbox"/>		31. Wall Construction stucco			
15. Name of Established District		32. Roof Type & Material hipped gable, shingle			
		33. No. of Bays Front 4 Side 3			
		34. Wall Treatment plaster			
		35. Plan Shape rectangle			
42. Further Description of Important Features This is a beautifully maintained, rough plaster cottage. It has dark stained, rough half timbers on the second floor and surrounding all of the windows. It has a dark brown arched front door in the center of the house. There is a hip roof over the main part of the rectangular house. The front of the house rises to a gable on the west side and the eaves come down over a one-story screened porch on the east side. The porch is framed with rough hewn half timbers.		36. Changes (Explain in #42) Addition <input type="checkbox"/> Altered <input type="checkbox"/> Moved <input type="checkbox"/>		4. Present Name(s) 545 Lee	
43. History and Significance The house was built in 1930 for George Massingale by his father John Massingale who lived next door at 537 Lee. John Massingale was the general manager of the St. Louis and Tennessee River Packet Company. George married Emily Ames, who lived across the street, at 604 Lee, and Emily's brothers, who were architects, designed and built this house.		37. Condition Interior excellent Exterior excellent			
44. Description of Environment and Outbuildings This is a beautifully maintained lot that slopes down to the back. There is a green house and a vegetable garden in the back.		38. Preservation Underway? Yes <input type="checkbox"/> No <input checked="" type="checkbox"/>			
45. Sources of Information Webster Groves City Hall Building Permit #4867 John Massingdale built house on his lot, 537 Lee, for his son George Webster Groves Plat Book One, p. 116 Conversations with Jane Stussie and Mrs. Ted Rimbach		39. Endangered? By What? Yes <input type="checkbox"/> No <input checked="" type="checkbox"/>		5. Other Name(s)	
		40. Visible from Public Road? Yes <input checked="" type="checkbox"/> No <input type="checkbox"/>			
		41. Distance from and Frontage on Road 50 ft., 156 ft. wide			
		46. Prepared by Ann Morris		5. Other Name(s)	
		47. Organization Webster College			
		48. Date 8/80 49. Revision Date(s)			





HISTORIC INVENTORY

1. No		4. Present Name(s) <div style="text-align: right; font-size: 1.2em; font-family: cursive;">SLA5012-032</div>		1. No
2. County St. Louis		546 Lee		2. County St. Louis
3. Location of Negatives St. Louis Co. Parks & Rec.		5. Other Name(s)		
6. Specific Location U.S. Survey, 1953		16. Thematic Category		
7. City or Town If Rural, Township & Vicinity Webster Groves		17. Date(s) or Period 1912 for Capt. Massingale		4. Present Name(s) 564 Lee
8. Site Plan with North Arrow <div style="text-align: center;">LEE AVE </div>		18. Style or Design cottage		
9. Coordinates Lat Long		19. Architect or Engineer Wedemeyer		
10. Site <input type="checkbox"/> Building <input checked="" type="checkbox"/> Structure <input type="checkbox"/> Object <input type="checkbox"/>		20. Contractor or Builder John H. Berg		5. Other Name(s)
11. On National Register? Yes <input type="checkbox"/> No <input checked="" type="checkbox"/>		21. Original Use, if apparent residence		
12. Is It Eligible? Yes <input type="checkbox"/> No <input checked="" type="checkbox"/>		22. Present Use residence		
13. Part of Estab. Hist. Dist.? Yes <input type="checkbox"/> No <input checked="" type="checkbox"/>		23. Ownership Public <input type="checkbox"/> Private <input checked="" type="checkbox"/>		5. Other Name(s)
14. District Potent'l? Yes <input type="checkbox"/> No <input checked="" type="checkbox"/>		24. Owner's Name & Address, if known L. Brock & Elizabeth Fitzgerald 546 Lee		
15. Name of Established District		25. Open to Public? Yes <input type="checkbox"/> No <input checked="" type="checkbox"/>		
42. Further Description of Important Features This is a brown cedar-siding cottage with cream colored trim. The gable in front continues down over a one-story screened porch on the east side, giving the roof line a salt-box appearance. There is a shed dormer on the east and two shed wall dormers on the west. The front door is inside the screened porch on the east side of the house		26. Local Contact Person or Organization		5. Other Name(s)
43. History and Significance In 1910 Captain John E. Massingale, general manager of the St. Louis and Tennessee River Packet Company, bought the large Queen Anne house across the street. In 1912, he bought this land which included the old house at 540 Lee and went all the way to Slocum Ave. He built this house for his daughter, Rebecca Seavers and 550 Lee for his son, John R. Massingale,		27. Other Surveys in Which Included		
44. Description of Environment and Outbuildings This is a shady, wooded lot with no driveway and no garage.		28. No. of Stories 2		
45. Sources of Information Webster Groves City Hall Building Permit #627 Webster Groves Plat Book One, p. 124 Conversation with Rebecca Seavers.		29. Basement? Yes <input checked="" type="checkbox"/> No <input type="checkbox"/> full		5. Other Name(s)
		30. Foundation Material concrete		
		31. Wall Construction frame		
		32. Roof Type & Material gable, shingle		5. Other Name(s)
		33. No. of Bays Front 2 Side 4		
		34. Wall Treatment Wood siding		
		35. Plan Shape irr. rect.		5. Other Name(s)
		36. Changes (Explain in #42) Addition <input type="checkbox"/> Altered <input type="checkbox"/> Moved <input type="checkbox"/>		
		37. Condition Interior good Exterior excellent		
		38. Preservation Underway? Yes <input type="checkbox"/> No <input checked="" type="checkbox"/>		5. Other Name(s)
		39. Endangered? By What? Yes <input type="checkbox"/> No <input checked="" type="checkbox"/>		
		40. Visible from Public Road? Yes <input checked="" type="checkbox"/> No <input type="checkbox"/>		
		41. Distance from and Frontage on Road 40 ft. x 70 ft. wide		5. Other Name(s)
		46. Prepared by Ann Morris		
		47. Organization Webster College		
		48. Date 8/80		5. Other Name(s)
		49. Revision Date(s)		



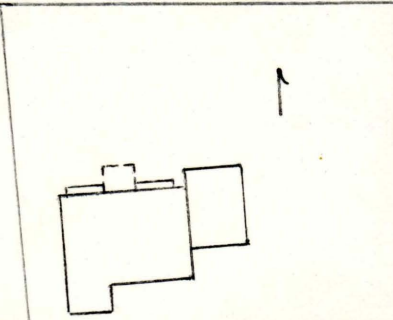


546 Lee

43. (continued)

and the old house on the other side, 540 Lee, was renovated for his daughter, Mrs. Tillman. Rebecca Seavers died in February, 1980.

Office of Historic Preservation, P.O. Box 176, Jefferson City, Missouri 65101
HISTORIC INVENTORY

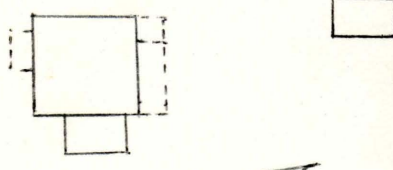

1. No		4. Present Name(s) <div style="text-align: right; font-size: 1.2em;">SLAS012-032</div>		1. No
2. County St. Louis		550 Lee		2. County St. Louis
3. Location of Negatives St. Louis Co. Parks & Rec.		5. Other Name(s)		
6. Specific Location E. side of Slocum south side Lee, U.S. Survey 1953		16. Thematic Category		
7. City or Town If Rural, Township & Vicinity Webster Groves		17. Date(s) or Period 1912 for Capt. Massengale		4. Present Name(s) 550 Lee
8. Site Plan with North Arrow		18. Style or Design Dutch Colonial		
		19. Architect or Engineer Wedemeyer		
		20. Contractor or Builder John H. Berg		
		21. Original Use, if apparent residence		
		22. Present Use residence		
9. Coordinates UTM Lat Long		23. Ownership Public <input type="checkbox"/> Private <input checked="" type="checkbox"/>		5. Other Name(s)
10. Site <input type="checkbox"/> Building <input checked="" type="checkbox"/> Structure <input type="checkbox"/> Object <input type="checkbox"/>		24. Owner's Name & Address, if known Michael W. Dillon 550 Lee		
11. On National Register? Yes <input type="checkbox"/> No <input checked="" type="checkbox"/>		25. Open to Public? Yes <input type="checkbox"/> No <input checked="" type="checkbox"/>		
12. Is It Eligible? Yes <input type="checkbox"/> No <input checked="" type="checkbox"/>		26. Local Contact Person or Organization		5. Other Name(s)
13. Part of Estab. Hist. Dist.? Yes <input type="checkbox"/> No <input checked="" type="checkbox"/>		27. Other Surveys in Which Included None		
14. District Potent'l? Yes <input type="checkbox"/> No <input checked="" type="checkbox"/>		30. Foundation Material concrete		
15. Name of Established District		31. Wall Construction frame		5. Other Name(s)
42. Further Description of Important Features This is a white Dutch Colonial house with gray trim. In the center of the house is the front door with a gable over it supported by brackets. Rectangular oriel windows are on either side of the front door. There is a shed dormer with four windows in it on the front. On the east side of the house is a one-story garage with a flat roof surmounted by a wooden balustrade. There is a one-story bay window on the west end of the house.		32. Roof Type & Material gambrel, shingle		
		33. No. of Bays Front 3 Side 3		
		34. Wall Treatment clapboard		
		35. Plan Shape		36. Changes (Explain in #42) Addition <input type="checkbox"/> Altered <input type="checkbox"/> Moved <input type="checkbox"/>
43. History and Significance In 1910, Captain John Massingale, general manager of the St. Louis and Tennessee River Packet Company, bought 537 Lee, across the street. In 1912, he built this house for his son, John, and the two houses to the east for his daughters.		37. Condition Interior excellent Exterior excellent		5. Other Name(s)
44. Description of Environment and Outbuildings This is an attractive, well maintained yard with perennial gardens in the back.		38. Preservation Underway? Yes <input type="checkbox"/> No <input checked="" type="checkbox"/>		
45. Sources of Information Webster Groves City Hall Building Permit #626 Webster Groves Plat Book One, p. 124		39. Endangered? By What? Yes <input type="checkbox"/> No <input checked="" type="checkbox"/>		
46. Prepared by Ann Morris		40. Visible from Public Road? Yes <input checked="" type="checkbox"/> No <input type="checkbox"/>		5. Other Name(s)
47. Organization Webster College		41. Distance from and Frontage on Road 50 ft. x 70 ft. wide		
48. Date 8/80		49. Revision Date(s)		





Office of Historic Preservation, P.O. Box 176, Jefferson City, Missouri 65101

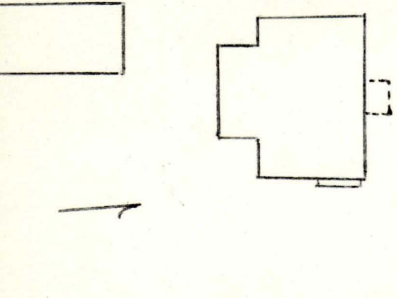
HISTORIC INVENTORY

1 No		4. Present Name(s) <div style="text-align: right; font-size: 1.2em; font-family: cursive;">SLAS02-033</div>		1 No
2 County St. Louis		603 Lee		
3 Location of Negatives St. Louis Co. Parks & Rec.		5. Other Name(s)		
6 Specific Location SE part of Lot 1 of Alfred Lee's Subdivision		16. Thematic Category		2 County St. Louis
7 City or Town If Rural, Township & Vicinity Webster Groves		17 Date(s) or Period 1916 built for the Barrons		
8 Site Plan with North Arrow <div style="text-align: center;"></div>		18. Style or Design bungalow		
		19. Architect or Engineer Ames & Ames		4 Present Name(s) 603 Lee
		20. Contractor or Builder Ames & Ames		
		21. Original Use, if apparent residence.		
		22 Present Use residence		
9 Coordinates UTM Lat Long		23. Ownership Public <input checked="" type="checkbox"/> Private <input checked="" type="checkbox"/>		5 Other Name(s)
10 Site <input type="checkbox"/> Building <input checked="" type="checkbox"/> Structure <input type="checkbox"/> Object <input type="checkbox"/>		24. Owner's Name & Address, if known Terry G. Ruhland 603 Lee Ave.		
11. On National Register? Yes <input type="checkbox"/> No <input checked="" type="checkbox"/> 12. Is It Eligible? Yes <input type="checkbox"/> No <input checked="" type="checkbox"/>		25. Open to Public? Yes <input type="checkbox"/> No <input checked="" type="checkbox"/>		
13 Part of Estab Hist Dist? Yes <input type="checkbox"/> No <input checked="" type="checkbox"/> 14. District Potent'l? Yes <input type="checkbox"/> No <input checked="" type="checkbox"/>		26. Local Contact Person or Organization		5 Other Name(s)
15 Name of Established District		27. Other Surveys in Which Included None		
42. Further Description of Important Features This is a gray stucco bungalow with colonial decorations such as shutters. It has wide eaves and a shed roof dormer on each side. The front door is on the west side of the front of the house with a one-story front porch sheltering it and covered by a gable roof. There are two stories of sun porches on the east side of the house and there is an oriel window with a shed roof on the second story of the west side.				
43. History and Significance This house was designed and built by the Ames brothers, architects who lived across the street at 604 Lee. It was built for the daughters of Henry Barron who had lived at 620 Lee. The three Barron daughters and the one son owned the land from here west to Barron Lane. None of the children married and when they got mad at each other two of them would have a house built and then move into it leaving the other two in the older house. This is the				
44. Description of Environment and Outbuildings second of three houses they built that way. This is a well maintained wooded lot. There is a garage at the back of the lot. There is a fenced in patio off of the back of the house.		40. Visible from Public Road? Yes <input checked="" type="checkbox"/> No <input type="checkbox"/>		5 Other Name(s)
45 Sources of Information Webster Groves City Hall Building Permit #950 Webster Groves Plat Book One, p. 117		41. Distance from and Frontage on Road 50 ft., 60 ft. wide		
		46. Prepared by Ann Morris		
		47. Organization Webster College		
		48. Date 8/80		
		49. Revision Date(s)		

LEE AVE



HISTORIC INVENTORY

1. No		4. Present Name(s) 604 Lee		1. No	
2. County St. Louis		5. Other Name(s)			2. County St. Louis
3. Location of Negatives St. Louis Co. Parks & Rec.					
6. Specific Location Lee's Subdivision SW corner of Lee & Slocum		16. Thematic Category		4. Present Name(s) 604 Lee	
		17. Date(s) or Period 1881, built for A.G. Wiseman			
7. City or Town If Rural, Township & Vicinity Webster Groves		18. Style or Design vernacular		5. Other Name(s)	
8. Site Plan with North Arrow		19. Architect or Engineer			
		20. Contractor or Builder		28. No. of Stories 2½	
		21. Original Use, if apparent residence		29. Basement? Yes <input checked="" type="checkbox"/> full No <input type="checkbox"/>	
		22. Present Use residence		30. Foundation Material rusticated rubble	
		23. Ownership Public <input type="checkbox"/> Private <input checked="" type="checkbox"/>		31. Wall Construction frame	
9. Coordinates UTM Lat Long		24. Owner's Name & Address, if known Theodore N. Rimbach 604 Lee		32. Roof Type & Material hip, shingle	
10. Site <input type="checkbox"/> Building <input checked="" type="checkbox"/> Structure <input type="checkbox"/> Object <input type="checkbox"/>		25. Open to Public? Yes <input type="checkbox"/> No <input checked="" type="checkbox"/>		33. No. of Bays Front 5 Side 3	
11. On National Register? Yes <input type="checkbox"/> No <input checked="" type="checkbox"/>		26. Local Contact Person or Organization		34. Wall Treatment plaster	
12. Is It Eligible? Yes <input type="checkbox"/> No <input type="checkbox"/>		27. Other Surveys in Which Included None		35. Plan Shape square	
13. Part of Estab. Hist. Dist.? Yes <input type="checkbox"/> No <input checked="" type="checkbox"/>				36. Changes (Explain in #42) Addition <input type="checkbox"/> Altered <input checked="" type="checkbox"/> Moved <input type="checkbox"/>	
14. District Potent'l? Yes <input type="checkbox"/> No <input checked="" type="checkbox"/>				37. Condition Interior good Exterior good	
15. Name of Established District				38. Preservation Underway? Yes <input type="checkbox"/> No <input checked="" type="checkbox"/>	
42. Further Description of Important Features This is an almost square frame house that has been covered with plaster. It has half timbers on the second story. The half timbers and all the framing of the house have been painted dark green. The hip roof has very wide eaves giving the house an Italianate or prairie style feeling. There are hip dormers on the front and back. There is a gable roof over the front door in the center of the house. There is an oriel window on the first story of the east side				39. Endangered? By What? Yes <input type="checkbox"/> No <input checked="" type="checkbox"/>	
43. History and Significance This house was built for A.G. Wiseman in 1881. It was very dilapidated when the Massingale family moved to Lee Avenue in 1910. The Ames family lived in this house from around 1912 until the 1930's. The Ames brothers were architects and they completely remodeled this house and put stucco on the outside. Ames and Ames designed many of the houses that were				40. Visible from Public Road? Yes <input checked="" type="checkbox"/> No <input type="checkbox"/>	
44. Description of Environment and Outbuildings This is a large double lot, wooded around the perimeter.				41. Distance from and Frontage on Road 50 ft. x 145 ft. wide	
45. Sources of Information Webster Groves Plat Book One, p. 124 Deed in the Webster Groves Historical Society Archives Conversation with Rebecca Seavers and Jane Stussie		46. Prepared by Ann Morris		5. Other Name(s)	
		47. Organization Webster College			
		48. Date 8/80		49. Revision Date(s)	





604 Lee

42. (continued)

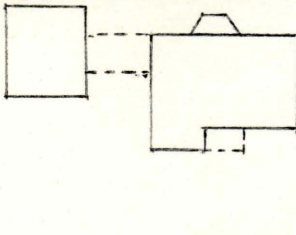

of the house. Also on the east side of the house there is a door at the back into the kitchen. There are wooden steps leading up to a small porch, and the stairs and porch are covered with dark green lattice work.

42. (continued)

built on Lee in the 1920's. Emily Ames married George Massingale.

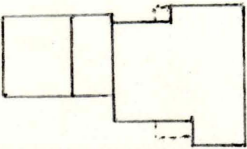

Office of Historic Preservation, P.O. Box 176, Jefferson City, Missouri 65101

HISTORIC INVENTORY

1. No		4. Present Name(s) <div style="text-align: right; font-size: 1.2em;">SLA5012-035</div>		1. No
2. County St. Louis		609 Lee		2. County St. Louis
3. Location of Negatives St. Louis Co. Parks & Rec.		5. Other Name(s)		
6. Specific Location Part of Lot 1 of Alfred Lee's Subdivision		16. Thematic Category		4. Present Name(s) 609 Lee
7. City or Town If Rural, Township & Vicinity Webster Groves		17. Date(s) or Period 1950		
8. Site Plan with North Arrow 		18. Style or Design colonial ranch		5. Other Name(s)
9. Coordinates UTM Lat Long		19. Architect or Engineer a lumber company		
10. Site II Building <input checked="" type="checkbox"/> Structure II Object II		20. Contractor or Builder Marshall Mitchell		5. Other Name(s)
11. On National Register? Yes II No <input checked="" type="checkbox"/> 12. Is It Eligible? Yes II No <input checked="" type="checkbox"/>		21. Original Use, if apparent residence		
13. Part of Estab. Hist. Dist.? Yes II No <input checked="" type="checkbox"/> 14. District Potent'l? Yes II No <input checked="" type="checkbox"/>		22. Present Use residence		5. Other Name(s)
15. Name of Established District		23. Ownership Public II Private <input checked="" type="checkbox"/>		
42. Further Description of Important Features This is a brick colonial ranch house. It has three gable dormers on the front. It has a brick-and-window breezeway between the house and the garage.		24. Owner's Name & Address, if known Marshall Mitchell 609 Lee		5. Other Name(s)
43. History and Significance Marshall Mitchell is a retired plumber. He built this house himself with plans from a lumber company. He grew up in Webster Groves and he knows much history of the area.		25. Open to Public? Yes II No <input checked="" type="checkbox"/>		
44. Description of Environment and Outbuildings This is an attractive yard with many flowers.		26. Local Contact Person or Organization		5. Other Name(s)
45. Sources of Information Webster Groves Plat Book One, p. 117 Webster Groves City Hall Building Permit #8315 Interview with Marshall Mitchell		27. Other Surveys in Which Included None		
		28. No. of Stories 2		5. Other Name(s)
		29. Basement? Yes <input checked="" type="checkbox"/> No <input type="checkbox"/> full		
		30. Foundation Material concrete		5. Other Name(s)
		31. Wall Construction brick		
		32. Roof Type & Material gable, shingle		5. Other Name(s)
		33. No. of Bays Front 5 Side 2		
		34. Wall Treatment common bond brick		5. Other Name(s)
		35. Plan Shape irregular		
		36. Changes (Explain in #42) Addition II Altered II Moved II		5. Other Name(s)
		37. Condition Interior excellent Exterior excellent		
		38. Preservation Underway? Yes II No <input checked="" type="checkbox"/>		5. Other Name(s)
		39. Endangered? By What? Yes II No <input checked="" type="checkbox"/>		
		40. Visible from Public Road? Yes <input checked="" type="checkbox"/> No II		5. Other Name(s)
		41. Distance from and Frontage on Road 50 ft. x 100 ft. wide		
				5. Other Name(s)
		46. Prepared by Ann Morris		5. Other Name(s)
		47. Organization Webster College		
		48. Date 8/80		5. Other Name(s)
		49. Revision Date(s)		

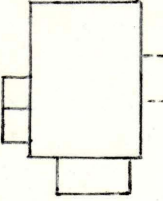



Office of Historic Preservation, P.O. Box 176, Jefferson City, Missouri 65101
HISTORIC INVENTORY

1. No		4. Present Name(s) <div style="text-align: right; font-size: 1.2em;">SLA5012-036</div>		1. No
2. County St. Louis		610 Lee		2. County St. Louis
3. Location of Negatives St. Louis Co. Parks & Rec.		5. Other Name(s)		
6. Specific Location 145 ft. west of west line of Slocum		16. Thematic Category		
7. City or Town If Rural, Township & Vicinity Webster Groves		17. Date(s) or Period 6/28/51		4. Present Name(s) 610 Lee
8. Site Plan with North Arrow <div style="text-align: center;">LEE AVE</div> 		18. Style or Design ranch		
9. Coordinates UTM Lat Long		19. Architect or Engineer		
10. Site II Building IX Structure II Object II		20. Contractor or Builder A.L. Krodinger		5. Other Name(s)
11. On National Register? Yes II No IX		21. Original Use, if apparent residence		
12. Is It Eligible? Yes II No IX		22. Present Use residence		
13. Part of Estab Hist Dist? Yes II No IX		23. Ownership Public II Private IX		5. Other Name(s)
14. District Potent'l? Yes II No IX		24. Owner's Name & Address, if known Mary C. Jenkins 610 Lee		
15. Name of Established District		25. Open to Public? Yes II No IX		
42. Further Description of Important Features This is a modest frame ranch house.		26. Local Contact Person or Organization		5. Other Name(s)
43. History and Significance		27. Other Surveys in Which Included None		
44. Description of Environment and Outbuildings This is a modest yard.		28. No. of Stories 1		
45. Sources of Information Webster Groves Plat Book One, p. 124 Webster Groves City Hall Building Permit #9920		29. Basement? Yes IX No I full		5. Other Name(s)
		30. Foundation Material concrete		
		31. Wall Construction frame		
		32. Roof Type & Material gable, shingle		5. Other Name(s)
		33. No. of Bays Front 5 Side 3		
		34. Wall Treatment clapboard		
		35. Plan Shape L		5. Other Name(s)
		36. Changes (Explain in #42) Addition II Altered II Moved I		
		37. Condition Interior good Exterior good		
		38. Preservation Underway? Yes II No IX		5. Other Name(s)
		39. Endangered? By What? Yes II No IX		
		40. Visible from Public Road? Yes IX No II		
		41. Distance from and Frontage on Road 50 ft. x 82 ft. wide		5. Other Name(s)
				
		46. Prepared by Ann Morris		5. Other Name(s)
		47. Organization Webster College		
		48. Date 8/80		
		49. Revision Date(s)		5. Other Name(s)

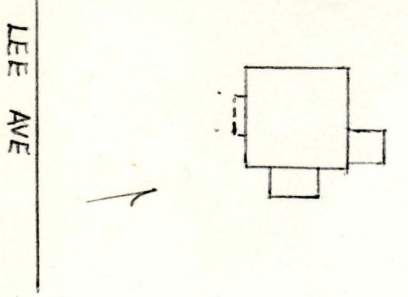


HISTORIC INVENTORY

1. No		4. Present Name(s)		5. Other Name(s)		1. No	
2. County St. Louis		616 Lee				2. County St. Louis	
3. Location of Negatives St. Louis Co. Parks & Rec.						4. Present Name(s) 616 Lee	
6. Specific Location 226 ft. W from west line of Slocum		16. Thematic Category		28. No. of Stories 2½		2. County St. Louis	
7. City or Town If Rural, Township & Vicinity Webster Groves		17. Date(s) or Period July 29, 1915 for E.W. Mayhood		29. Basement? full Yes <input checked="" type="checkbox"/> but not under porches No <input checked="" type="checkbox"/>		4. Present Name(s) 616 Lee	
8. Site Plan with North Arrow		18. Style or Design vernacular		30. Foundation Material rusticated rubble			
		19. Architect or Engineer		31. Wall Construction frame			
9. Coordinates UTM Lat Long		20. Contractor or Builder A.L. Jones		32. Roof Type & Material gable, shingle			
10. Site <input type="checkbox"/> Building <input checked="" type="checkbox"/> Structure <input type="checkbox"/> Object <input type="checkbox"/>		21. Original Use, if apparent residence		33. No. of Bays Front 4 Side 2			
11. On National Register? Yes <input type="checkbox"/> No <input checked="" type="checkbox"/>		22. Present Use residence		34. Wall Treatment stucco			
12. Is It Eligible? Yes <input type="checkbox"/> No <input checked="" type="checkbox"/>		23. Ownership Public <input type="checkbox"/> Private <input checked="" type="checkbox"/>		35. Plan Shape rectangle			
13. Part of Estab. Hist. Dist.? Yes <input type="checkbox"/> No <input checked="" type="checkbox"/>		24. Owner's Name & Address, if known Paul V. Henahan 616 Lee		36. Changes burned Addition <input type="checkbox"/> (Explain 1912, Altered <input checked="" type="checkbox"/> in #42) rebuilt on Moved <input type="checkbox"/> same foundation			
14. District Potent'l? Yes <input type="checkbox"/> No <input checked="" type="checkbox"/>		25. Open to Public? Yes <input type="checkbox"/> No <input checked="" type="checkbox"/>		37. Condition Interior good Exterior good			
15. Name of Established District		26. Local Contact Person or Organization		38. Preservation Underway? Yes <input type="checkbox"/> No <input checked="" type="checkbox"/>			
		27. Other Surveys in Which Included None		39. Endangered? By What? Yes <input type="checkbox"/> No <input checked="" type="checkbox"/>			
				40. Visible from Public Road? Yes <input checked="" type="checkbox"/> No <input type="checkbox"/>			
				41. Distance from and Frontage on Road 50 ft x 160 ft. wide			
42. Further Description of Important Features This is a large frame house covered with plaster. It has colonial decorations such as black shutters. The front entrance is in the center of the house and is made up of new double doors surrounded by shutters and protected by a hip roof supported by wrought iron. There are two stories of sun porches on the east side of the house and their window openings have been made smaller with aluminum siding.							
43. History and Significance There was an old house on this lot that burned on July 4, 1912, while the owners were out of town. Edward Mayhood built the present house on the old foundation in 1915 and established the nationally famous LOIS LEE FARM. He raised Rhode Island Red Chickens and shipped them all over the country. In one hatchery he incubated 25,000 eggs at a time. When eggs were hatching the Railway Express truck picked the chickens up twice a day to ship them across the country.							
44. Description of Environment and Outbuildings This is a large wooded lot with a circular driveway in front going back to a garage at the rear of the property. There are several cement foundations in the back yard.							
45. Sources of Information Webster Groves Plat Book One, p. 124 Webster Groves Building Permit #880 Interview with Jane Stuessie				46. Prepared by Ann Morris			
				47. Organization Webster College			
				48. Date 8/80		49. Revision Date(s)	



HISTORIC INVENTORY

1. No		4. Present Name(s) <div style="text-align: right; font-size: 1.2em; font-family: cursive;">5L A5012-038</div>		1. No	
2. County St. Louis		617 Lee			
3. Location of Negatives St. Louis Co. Parks & Rec.		5. Other Name(s)			
6. Specific Location Part of Lot 1 of Alfred Lee's Subdivision		16. Thematic Category		2. County St. Louis	
7. City or Town If Rural, Township & Vicinity Webster Groves		17. Date(s) or Period Henrietta D. & 3/26/20 for Mary A. Barron			
8. Site Plan with North Arrow <div style="text-align: center;"></div>		18. Style or Design bungalow			
		19. Architect or Engineer Ames & Ames			
		20. Contractor or Builder Ames & Ames			
		21. Original Use, if apparent residence			
9. Coordinates UTM Lat Long		22. Present Use residence			4. Present Name(s) 617 Lee
10. Site <input type="checkbox"/> Building <input checked="" type="checkbox"/> Structure <input type="checkbox"/> Object <input type="checkbox"/>		23. Ownership Public <input type="checkbox"/> Private <input checked="" type="checkbox"/>			
11. On National Register? Yes <input type="checkbox"/> No <input checked="" type="checkbox"/>		24. Owner's Name & Address, if known Stephen D. Bandy 617 Lee			
12. Is It Eligible? Yes <input type="checkbox"/> No <input checked="" type="checkbox"/>		25. Open to Public? Yes <input type="checkbox"/> No <input checked="" type="checkbox"/>			
13. Part of Estab. Hist. Dist.? Yes <input type="checkbox"/> No <input checked="" type="checkbox"/>		26. Local Contact Person or Organization			
14. District Potent'l? Yes <input type="checkbox"/> No <input checked="" type="checkbox"/>		27. Other Surveys in Which Included None			
15. Name of Established District		38. Preservation Underway? Yes <input checked="" type="checkbox"/> No <input type="checkbox"/>			
42. Further Description of Important Features This is an almost square gray stucco bungalow with colonial decorations such as dark gray shutters. A new front porch is being added around the front door in the center of the house. It has square doric columns supporting a gable roof. Colonial lanterns hang from large wooden brackets on either side of the front door. There is a one story screened porch on the east side of the house.		39. Endangered? By What? Yes <input type="checkbox"/> No <input checked="" type="checkbox"/>			
43. History and Significance This house was built for Henrietta and Mary Barron, in 1920, by Ames and Ames, the architects who lived at 604 Lee. The three Barron daughters and the one son had inherited the land from 603 Lee west to Barron Lane from their father, Henry Barron, who lived at 620 Lee. The Barron children never married and when they got mad at each other two of		40. Visible from Public Road? Yes <input checked="" type="checkbox"/> No <input type="checkbox"/>			
44. Description of Environment and Outbuildings This is an attractive yard with a brick walk and a fenced in patio in the back.		41. Distance from and Frontage on Road 50 ft. x 56 ft. wide			
45. Sources of Information Webster Groves Plat Book One, p. 117 Webster Groves Building Permit #1267		46. Prepared by Ann Morris		5. Other Name(s)	
		47. Organization Webster College			
		48. Date 8/80			
		49. Revision Date(s)			

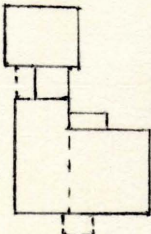




43. (continued)

them would have a house built and move into it, leaving the other in the older house. This is the third house they built in this manner. This house was inherited by Gertrude West, the nurse of the last Barron sister.

HISTORIC INVENTORY

1. No		4. Present Name(s) 621 Lee		SLA5012-039		1. No
2. County St. Louis		5. Other Name(s)				2. County St. Louis
3. Location of Negatives St. Louis Co. Parks & Rec.		The Barron House				4. Present Name(s) 621 Lee
6. Specific Location part of Lot 1 of Alfred Lee's Subdivision		16. Thematic Category		28. No. of Stories 2		5. Other Name(s)
		17. Date(s) or Period 1866 built for Wm. S. Barker		29. Basement? Yes <input checked="" type="checkbox"/> No <input type="checkbox"/> partial		
7. City or Town If Rural, Township & Vicinity Webster Groves		18. Style or Design vernacular		30. Foundation Material rubble, brick		5. Other Name(s)
8. Site Plan with North Arrow 		19. Architect or Engineer		31. Wall Construction frame		
		20. Contractor or Builder		32. Roof Type & Material gable, shingle		5. Other Name(s)
9. Coordinates UTM Lat Long		21. Original Use, if apparent residence		33. No. of Bays Front 5 Side 5		
10. Site <input type="checkbox"/> Building <input checked="" type="checkbox"/> Structure <input type="checkbox"/> Object <input type="checkbox"/>		22. Present Use residence		34. Wall Treatment asbestos shingles		5. Other Name(s)
		23. Ownership Public <input type="checkbox"/> Private <input checked="" type="checkbox"/>		35. Plan Shape L		
11. On National Register? Yes <input type="checkbox"/> No <input checked="" type="checkbox"/>		24. Owner's Name & Address, if known John A. Slosar 621 Lee		36. Changes 1938 Addition <input checked="" type="checkbox"/> (Explain in #42) Altered <input checked="" type="checkbox"/> Moved <input type="checkbox"/>		5. Other Name(s)
12. Is It Eligible? Yes <input type="checkbox"/> No <input checked="" type="checkbox"/>		25. Open to Public? Yes <input type="checkbox"/> No <input checked="" type="checkbox"/>		37. Condition Interior good Exterior good		
13. Part of Estab Hist Dist? Yes <input type="checkbox"/> No <input checked="" type="checkbox"/>		26. Local Contact Person or Organization		38. Preservation Underway? Yes <input checked="" type="checkbox"/> No <input type="checkbox"/>		5. Other Name(s)
14. District Potent'l? Yes <input type="checkbox"/> No <input checked="" type="checkbox"/>		27. Other Surveys in Which Included None		39. Endangered? By What? Yes <input type="checkbox"/> No <input checked="" type="checkbox"/>		
15. Name of Established District				40. Visible from Public Road? Yes <input checked="" type="checkbox"/> No <input type="checkbox"/>		5. Other Name(s)
				41. Distance from and Frontage on Road 125 ft x 160 ft. wide		
42. Further Description of Important Features This is an old white frame house with black shutters that has been altered and added to several times. The foundation in the front is rubble and in the back is brick. There is a gable roof across the front of the house and the gable ends are filled in with boards and battens above the second floor. There is a front entrance in the center of the original house (the east half) with a gable over it that is filled in with board and batten and supported by slender						5. Other Name(s)
43. History and Significance A small cabin was built here in 1866 for William Barker. It faced Slocum Ave. In 1876, Dr. Henry Barron and his family moved here from his large plantation in Clayton. He had been a wealthy prominent citizen of St. Louis, a founder of the St. Louis Dental Society and the Webster College for Boys. He had lost his fortune following the emancipation of his slaves.						
44. Description of Environment and Outbuildings This is a large wooded lot with large trees.						5. Other Name(s)
45. Sources of Information Webster Groves Plat Book One, p. 117 Webster Groves Building Permit #5934 Kate Moody File at the Missouri Historical Society St. Louis Land Title Company, Abstract of the Alfred Lee Subdivision						
46. Prepared by Ann Morris						5. Other Name(s)
47. Organization Webster College						
48. Date 8/80						5. Other Name(s)
49. Revision Date(s)						





621 Lee

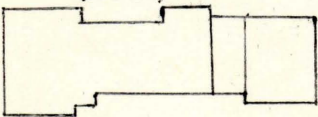

42. (continued)

wooden posts. There are two additions on the western end of the house. The first addition is two stories and continues the gable roof, the second addition is a one story garage. The old section on the east side that forms an L has a shed roof. There is an entrance on the west side with a hip roof over it supported by slender wooden posts that seems to be the main entrance.

43. (continued)

None of his four children were ever married. They built houses for themselves on the family's large lot and continued to live on Lee Avenue until their deaths. In 1938, Ella Y. Barron hired a contractor to put this house in first class condition for \$6,000. One of the Barron sisters continued to sue the federal government for the value of their slaves until she died.

State Historical Survey and Planning Office, State Capitol Building, Room B-25,
HISTORIC INVENTORY Jefferson City, Missouri 65101

1 No.		4. Present Name(s) <div style="text-align: right; font-size: 1.2em;">SLA5012-040</div>		1 No.
2 County St. Louis		628 Lee		
3 Location of Negatives St. Louis Co. Parks & Rec.		5. Other Name(s)		
6 Specific Location 386.73 ft. west of west line of slocum		16. Thematic Category		2. County
7 City or Town If Rural, Township & Vicinity Webster Groves		17. Date(s) or Period 3/22/51 for Willingham		
8. Site Plan with North Arrow <div style="text-align: center;">LEE AVE</div> 		18. Style or Design ranch		
		19. Architect or Engineer		4 Present Name(s)
		20. Contractor or Builder James Willingham		
		21. Original Use, if apparent residence		
		22. Present Use residence		
9 Coordinates UTM Lat Long		23. Ownership Public <input type="checkbox"/> Private <input checked="" type="checkbox"/>		5 Other Name(s)
10 Site <input type="checkbox"/> Building <input checked="" type="checkbox"/> Structure <input type="checkbox"/> Object <input type="checkbox"/>		24. Owner's Name & Address, if known Vivian McCree 628 Lee		
11. On National Register? Yes <input type="checkbox"/> No <input checked="" type="checkbox"/>		25. Open to Public? Yes <input type="checkbox"/> No <input checked="" type="checkbox"/>		
12. Is It Eligible? Yes <input type="checkbox"/> No <input checked="" type="checkbox"/>		26. Local Contact Person or Organization		
13. Part of Estab. Hist. Dist.? Yes <input type="checkbox"/> No <input checked="" type="checkbox"/>		14. District Potent'l? Yes <input type="checkbox"/> No <input checked="" type="checkbox"/>		5 Other Name(s)
15. Name of Established District		27. Other Surveys in Which Included None		
42. Further Description of Important Features This is a modest, frame ranch house.				
43. History and Significance				
44. Description of Environment and Outbuildings This is a modest yard.		46. Prepared by Ann Morris		5 Other Name(s)
45. Sources of Information Webster Froves Plat Book One, p. 124 Webster Groves Building Permit #9753		47. Organization Webster College		
		48. Date 8/80 49. Revision Date(s)		



State Historical Survey and Planning Office, State Capitol Building, Room B-25,
HISTORIC INVENTORY Jefferson City, Missouri 65101

1. No.		4. Present Name(s) <div style="text-align: right; font-size: 1.2em;">SLA5012-041</div>		1. No.	
2. County St. Louis		5. Other Name(s)			2. County St. Louis
3. Location of Negatives St. Louis Co. Parks & Rec.					
6. Specific Location Part of Lot 1 of Alfred Lee's Subdivision, 190 Ft. E of Barron Lane		16. Thematic Category		4. Present Name(s) 629 Lee	
7. City or Town If Rural, Township & Vicinity Webster Groves		17. Date(s) or Period Barron 1911 for Albert & Henrietta			
8. Site Plan with North Arrow <div style="text-align: center; margin-top: 20px;"> </div>		18. Style or Design bungalow		5. Other Name(s)	
		19. Architect or Engineer J.H. Berg			
		20. Contractor or Builder J.H. Berg		6. Present Name(s)	
		21. Original Use, if apparent residence			
		22. Present Use residence		7. Present Name(s)	
		23. Ownership Public <input type="checkbox"/> Private <input checked="" type="checkbox"/>			
		24. Owner's Name & Address, if known Wesley B. Ragsdale 629 Lee		8. Present Name(s)	
		25. Open to Public? Yes <input type="checkbox"/> No <input checked="" type="checkbox"/>			
9. Coordinates UTM Lat Long		26. Local Contact Person or Organization		9. Present Name(s)	
10. Site <input type="checkbox"/> Building <input checked="" type="checkbox"/> Structure <input type="checkbox"/> Object <input type="checkbox"/>		27. Other Surveys in Which Included None			
11. On National Register? Yes <input type="checkbox"/> No <input checked="" type="checkbox"/>		12. Is It Eligible? Yes <input type="checkbox"/> No <input checked="" type="checkbox"/>		10. Present Name(s)	
13. Part of Estab. Hist. Dist.? Yes <input type="checkbox"/> No <input checked="" type="checkbox"/>		14. District Potent'l? Yes <input type="checkbox"/> No <input checked="" type="checkbox"/>			
15. Name of Established District				11. Present Name(s)	
42. Further Description of Important Features This is a well maintained frame bungalow covered with white aluminum siding. It has black shutters and a new front door with a fancy leaded glass window. The front door is surrounded by pilasters and a broken pediment with a finial. It is on the west side of the front of the house, recessed under a square front porch that equals half of the front of the house. There is a hip dormer on the front and back. There are two shed dormers on each				12. Present Name(s)	
43. History and Significance This house was built for Albert and Henrietta Barron, children of Henry Barron who had lived at 621 Lee. The three Barron daughters and the one son never married and they inherited all the land from 603 Lee west, to Barron Lane. When they got mad at each other, two of them would build a house and move into it. This was the first of three houses that					
44. Description of Environment and Outbuildings This is an attractive wooded lot with a garage in the back.				13. Present Name(s)	
45. Sources of Information Webster Groves City Hall building Permit #525 Webster Groves Plat Book One, p. 117		46. Prepared by Ann Morris		14. Present Name(s)	
		47. Organization Webster College			
		48. Date 8/80		15. Present Name(s)	
		49. Revision Date(s)			



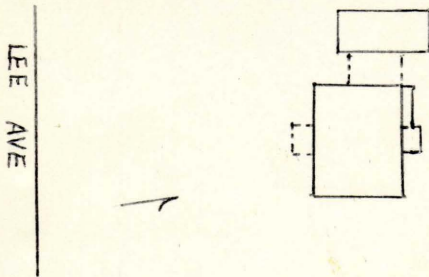
42. (continued)

side. There is a one story bay window on the east side of the house. A family room has been added on the back of the house with a shed roof.

43. (continued)

they built in this manner.

State Historical Survey and Planning Office, State Capitol Building, Room B-25,
HISTORIC INVENTORY Jefferson City, Missouri 65101

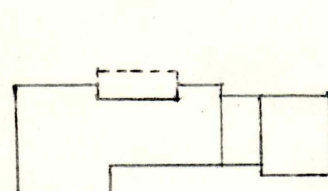

1 No.		4. Present Name(s) <div style="text-align: right; font-size: 1.2em; font-family: cursive;">SLA5012-042</div>		1 No.
2 County St. Louis		633 Lee		
3 Location of Negatives St. Louis Co. Parks & Rec.		5. Other Name(s)		
6 Specific Location Lot 3 of Barron Subdivision		16. Thematic Category		2 County St. Louis
7 City or Town If Rural, Township & Vicinity Webster Groves		17. Date(s) or Period 4/25/46 for Les Roy Longford		
8 Site Plan with North Arrow <div style="text-align: center;"></div>		18. Style or Design Cape Cod Colonial		
		19. Architect or Engineer W.H. Dilly		4 Present Name(s) 633 Lee
		20. Contractor or Builder W.H. Dilly		
		21. Original Use, if apparent residence		
		22. Present Use residence		
9 Coordinates UTM Lat Long		23. Ownership Public <input type="checkbox"/> Private <input checked="" type="checkbox"/>		5 Other Name(s)
10 Site <input type="checkbox"/> Building <input checked="" type="checkbox"/> Structure <input type="checkbox"/> Object <input type="checkbox"/>		24. Owner's Name & Address, if known Walter W. Thompson 633 Lee Ave.		
11 On National Register? Yes <input type="checkbox"/> No <input checked="" type="checkbox"/>		25. Open to Public? Yes <input type="checkbox"/> No <input checked="" type="checkbox"/>		
12 Is It Eligible? Yes <input type="checkbox"/> No <input checked="" type="checkbox"/>		26. Local Contact Person or Organization		
13 Part of Estab. Hist. Dist.? Yes <input type="checkbox"/> No <input checked="" type="checkbox"/>		14. District Potent'l? Yes <input type="checkbox"/> No <input checked="" type="checkbox"/>		5 Other Name(s)
15. Name of Established District		27. Other Surveys in Which Included None		
42. Further Description of Important Features This is a small Cape Cod Colonial home with white aluminum siding. The front roof has 2 gable dormers. The large center chimney is corbelled at the top. Pilasters and an entablature surround the front door. A glassed-in breezeway connects the garage to the house. There is a shed dormer across the back.		28. No. of Stories $1\frac{1}{2}$		
		29. Basement? Yes <input checked="" type="checkbox"/> No <input type="checkbox"/> full		
		30. Foundation Material concrete		5 Other Name(s)
		31. Wall Construction frame		
		32. Roof Type & Material gable-shingle		5 Other Name(s)
		33. No. of Bays Front 4 Side 1		
		34. Wall Treatment clapboard		5 Other Name(s)
		35. Plan Shape irr. rec		
		36. Changes (Explain in #42) Addition <input type="checkbox"/> Altered <input type="checkbox"/> Moved <input type="checkbox"/>		5 Other Name(s)
		37. Condition Interior excellent Exterior excellent		
		38. Preservation Underway? Yes <input type="checkbox"/> No <input checked="" type="checkbox"/>		5 Other Name(s)
		39. Endangered? By What? Yes <input type="checkbox"/> No <input checked="" type="checkbox"/>		
		40. Visible from Public Road? Yes <input checked="" type="checkbox"/> No <input type="checkbox"/>		5 Other Name(s)
		41. Distance from and Frontage on Road 50 ft. x 60 ft. wide		
43. History and Significance		5 Other Name(s)		5 Other Name(s)
44. Description of Environment and Outbuildings The house is on an attractive wooded lot.				
45. Sources of Information Webster Groves City Hall Building Permit #7412 Webster Groves Plat Book One, p. 117		46. Prepared by Ann Morris		5 Other Name(s)
		47. Organization Webster College		
		48. Date 8/80		5 Other Name(s)
		49. Revision Date(s)		





Office of Historic Preservation, P.O. Box 176, Jefferson City, Missouri 65101

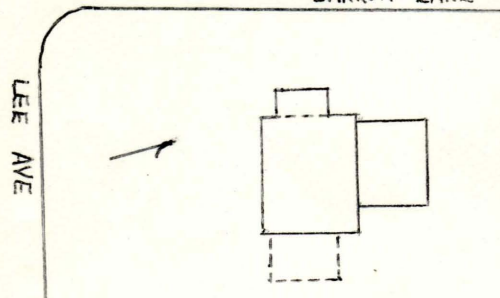

HISTORIC INVENTORY

1 No		4 Present Name(s) <div style="text-align: right; font-size: 1.2em;">SLA5012-043</div>		1 No	
2 County St. Louis		634 Lee			2. County St. Louis
3 Location of Negatives St. Louis Co. Parks & Rec.		5 Other Name(s)			
6 Specific Location 106 ft. east of U.S. Survey, 1953 line, south side Lee Ave.		16 Thematic Category		4 Present Name(s) 634 Lee	
7 City or Town If Rural, Township & Vicinity Webster Groves		17 Date(s) or Period 7/19/51			
8 Site Plan with North Arrow <div style="text-align: center;">LEE AVE</div> 		18 Style or Design ranch			
		19 Architect or Engineer			
		20 Contractor or Builder Robert L. Blanton			
		21 Original Use, if apparent residence			
		22 Present Use residence			
		23 Ownership Public <input type="checkbox"/> Private <input checked="" type="checkbox"/>			
		24 Owner's Name & Address, if known Delbert Tice 634 Lee			
		25 Open to Public? Yes <input type="checkbox"/> No <input checked="" type="checkbox"/>			
9 Coordinates UTM Lat Long		26 Local Contact Person or Organization		5 Other Name(s)	
10 Site <input type="checkbox"/> Building <input checked="" type="checkbox"/> Structure <input type="checkbox"/> Object <input type="checkbox"/>		27 Other Surveys in Which Included None			
11 On National Register? Yes <input type="checkbox"/> No <input checked="" type="checkbox"/>		28 No. of Stories 1			
12 Is It Eligible? Yes <input type="checkbox"/> No <input checked="" type="checkbox"/>		29 Basement? full Yes <input checked="" type="checkbox"/> No <input type="checkbox"/>			
13 Part of Estab. Hist. Dist.? Yes <input type="checkbox"/> No <input checked="" type="checkbox"/>		30 Foundation Material concrete			
14 District Potent'l? Yes <input type="checkbox"/> No <input checked="" type="checkbox"/>		31 Wall Construction frame			
15 Name of Established District		32 Roof Type & Material gable-shingle			
		33 No. of Bays Front 7 Side 2			
		34 Wall Treatment asbestos shingles			
		35 Plan Shape irr. rect.			
42 Further Description of Important Features Modest ranch house		36 Changes (Explain in #42) Addition <input type="checkbox"/> Altered <input type="checkbox"/> Moved <input type="checkbox"/>		3. Other Name(s)	
		37 Condition Interior good Exterior good			
		38 Preservation Underway? Yes <input type="checkbox"/> No <input checked="" type="checkbox"/>			
43 History and Significance		39 Endangered? By What? Yes <input type="checkbox"/> No <input checked="" type="checkbox"/>		4. Other Name(s)	
		40 Visible from Public Road? Yes <input checked="" type="checkbox"/> No <input type="checkbox"/>			
		41 Distance from and Frontage on Road 50 ft. x 105 ft. wide			
44 Description of Environment and Outbuildings attractive yard				5. Other Name(s)	
45 Sources of Information Webster Groves City Hall Building Permit #9954 Webster Groves Plat Book One, p. 124					
46 Prepared by Ann Morris					
		47 Organization Webster College		6. Other Name(s)	
		48 Date 8/80 49 Revision Date(s)			



Office of Historic Preservation, P.O. Box 176, Jefferson City, Missouri 65101

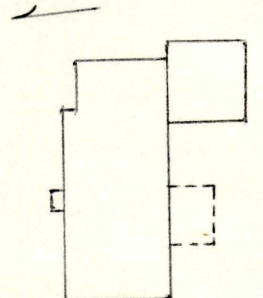
HISTORIC INVENTORY

1 No		4. Present Name(s) 639 Lee		SLA5012-044	
2 County St. Louis		5. Other Name(s)			
3 Location of Negatives St. Louis Co. Parks & Rec.					
6 Specific Location Part I of Lot B of Alfred Lee's Subdivision		16. Thematic Category		28. No. of Stories 2½	
		17. Date(s) or Period Armin C. 3/17/26 built for Hofsommer		29. Basement? full Yes <input checked="" type="checkbox"/> No <input type="checkbox"/>	
7 City or Town If Rural, Township & Vicinity Webster Groves		18. Style or Design vernacular		30. Foundation Material concrete	
8 Site Plan with North Arrow BARRON LANE LEE AVE 		19. Architect or Engineer		31. Wall Construction frame	
		20. Contractor or Builder John H. Berg		32. Roof Type & Material gable-shingle	
9 Coordinates UTM Lat Long		21. Original Use, if apparent residence		33. No. of Bays Front 5 Side 2	
10 Site <input type="checkbox"/> Building <input checked="" type="checkbox"/> Structure <input type="checkbox"/> Object <input type="checkbox"/>		22 Present Use residence		34. Wall Treatment aluminum siding	
		23 Ownership Public <input type="checkbox"/> Private <input checked="" type="checkbox"/>		35. Plan Shape 2 squares	
11. On National Register? Yes <input type="checkbox"/> No <input checked="" type="checkbox"/>		24 Owner's Name & Address, if known Emil A. Lenz 639 Lee		36. Changes (Explain in #42) Addition: <input type="checkbox"/> Altered <input checked="" type="checkbox"/> Moved <input type="checkbox"/>	
12. Is Eligible? Yes <input type="checkbox"/> No <input checked="" type="checkbox"/>		25. Open to Public? Yes <input type="checkbox"/> No <input checked="" type="checkbox"/>		37. Condition Interior good Exterior good	
13 Part of Estab Hist Dist? Yes <input type="checkbox"/> No <input checked="" type="checkbox"/>		26. Local Contact Person or Organization		38. Preservation Underway? Yes <input type="checkbox"/> No <input checked="" type="checkbox"/>	
14. District Potent'l? Yes <input type="checkbox"/> No <input checked="" type="checkbox"/>		27. Other Surveys in Which Included None		39. Endangered? By What? Yes <input type="checkbox"/> No <input checked="" type="checkbox"/>	
15 Name of Established District				40. Visible from Public Road? Yes <input checked="" type="checkbox"/> No <input type="checkbox"/>	
				41. Distance from and Frontage on Road 50 ft. x 130 ft. wide	
42. Further Description of Important Features This is a modest frame house covered with green aluminum siding. It has simple colonial details, shutters and a broken pediment roof over the front door. There is a bay window with a concave copper roof on the east side of the front. A one story addition with a shed roof is on the back.					
43. History and Significance This house was built for Armin C. Hofsommer, the pediatrician for the Webster Groves schools. His wife was Aphrodite Jannopoulo, also a pediatrician. Aphrodite was the daughter of Demetrius Jannopoulo, the Greek Consul of St. Louis, who had built the "Octagonal House" at the end of Lee Ave., where the Berry Rd. Park Subdivision is now.					
44. Description of Environment and Outbuildings This is a large wooded lot with large trees.					
45. Sources of Information Webster Groves City Hall Building Permit #3419 Webster Groves by Clarissa Start Webster Groves Plat Book One, p. 117				46. Prepared by Ann Morris	
				47. Organization Webster College	
				48. Date 8/80	
				49. Revision Date(s)	

1 No
2. County
St. Louis
4 Present Name(s)
639 Lee
5. Other Name(s)



Office of Historic Preservation, P.O. Box 176, Jefferson City, Missouri 65101
HISTORIC INVENTORY

1 No		4. Present Name(s) <div style="text-align: right; font-family: cursive; font-size: 1.2em;">SLAS012-045</div>		1. No	
2 County St. Louis		642 Lee			2. County St. Louis
3 Location of Negatives St. Louis Co. Parks & Rec.		5. Other Name(s)			
6 Specific Location South side Lee Ave. East side U.S. Survey 1953 line		16. Thematic Category		28. No. of Stories	
7 City or Town If Rural, Township & Vicinity Webster Groves		17. Date(s) or Period September 9, 1949		29. Basement? Yes <input checked="" type="checkbox"/> No <input type="checkbox"/> full	
8 Site Plan with North Arrow <div style="text-align: center;"></div>		18. Style or Design ranch		30. Foundation Material concrete	
9 Coordinates UTM Lat Long		19. Architect or Engineer J.G. Frederickson		31. Wall Construction frame	
		20. Contractor or Builder J.G. Frederickson		32. Roof Type & Material hip-shingle	
		21. Original Use, if apparent residence		33. No. of Bays Front 5 Side 4	
		22. Present Use residence		34. Wall Treatment asbestos shingles	
10 Site <input type="checkbox"/> Building <input checked="" type="checkbox"/> Structure <input type="checkbox"/> Object <input type="checkbox"/>		23. Ownership Public <input type="checkbox"/> Private <input checked="" type="checkbox"/>		35. Plan Shape irr. rect.	
11. On National Register? Yes <input type="checkbox"/> No <input checked="" type="checkbox"/>		24. Owner's Name & Address, if known John G. Fredrickson 642 Lee		36. Changes (Explain in #42) Addition <input type="checkbox"/> Altered <input type="checkbox"/> Moved <input type="checkbox"/>	
12. Is It Eligible? Yes <input type="checkbox"/> No <input type="checkbox"/>		25. Open to Public? Yes <input type="checkbox"/> No <input checked="" type="checkbox"/>		37. Condition Interior excellent Exterior excellent	
13. Part of Estab Hist Dist.? Yes <input type="checkbox"/> No <input checked="" type="checkbox"/>		26. Local Contact Person or Organization		38. Preservation Underway? Yes <input type="checkbox"/> No <input checked="" type="checkbox"/>	
14. District Potent'l? Yes <input type="checkbox"/> No <input checked="" type="checkbox"/>		27. Other Surveys in Which Included None		39. Endangered? By What? Yes <input type="checkbox"/> No <input checked="" type="checkbox"/>	
15. Name of Established District				40. Visible from Public Road? Yes <input checked="" type="checkbox"/> No <input type="checkbox"/>	
42. Further Description of Important Features This is a modest ranch house on a wooded lot. A car-port is attached to the house on the east.				41. Distance from and Frontage on Road 50 ft. x 102 ft. wide	
43. History and Significance This house was built by its present owner.				5. Other Name(s)	
44. Description of Environment and Outbuildings The lot slopes down from Lee Avenue to the house and the back yard slopes lower behind the house. Lee Avenue ends in front of this house. Berry Road Park, a subdivision in Glendale, is immediately to the west.					
45. Sources of Information Webster Groves City Hall Building Permit #8724 Webster Groves Plat Book One, p. 124		46. Prepared by Ann Morris		4. Other Name(s)	
		47. Organization Webster College			
		48. Date 8/80		49. Revision Date(s)	

