










LEGEND:

-  NATIONAL SIGNIFICANCE
-  STATE SIGNIFICANCE
-  CITY SIGNIFICANCE
-  CITY SIGNIFICANCE
-  CITY SIGNIFICANCE
-  LITTLE OR NO ARCHITECTURAL MERIT - DEMOLITION WOULD BE INCONSEQUENTIAL OR ADVANTAGEOUS
-  BUILT SINCE 1941
-  DEMOLISHED SINCE APRIL 1976
-  LISTED ON THE NATIONAL REGISTER OF HISTORIC PLACES

ARCHITECTURAL SURVEY OF LACLEDE'S LANDING

LANDMARKS ASSOCIATION OF
ST. LOUIS, INC.

APRIL 1976 ST. LOUIS, MISSOURI
REVISED MARCH 1983

MISSISSIPPI RIVER

SURVEY:

CAROLYN HEWES TOFT
WILLIAM B. SEIBERT
PAT HAYS BAER - MAP

REVIEW:

WILLIAM HAYES
GERHARDT KRAMER
OSMUND OVERBY

RATINGS REFLECT CURRENT ARCHITECTURAL, NOT HISTORICAL OR ASSOCIATIVE, SIGNIFICANCE. ALTHOUGH BUILDING CONDITIONS PER SE ARE NOT EVALUATED, INSENSITIVE ALTERATIONS AND/OR THE LOSS OF ARCHITECTURAL ELEMENTS MAY LOWER RATINGS. THIS SURVEY IS REVISED PERIODICALLY TO NOTE DEMOLITIONS AND ASSESS RENOVATION.

THE PREPARATION OF THIS MAP WAS FORWARDED IN PART THROUGH A GRANT FROM THE DEPARTMENT OF HOUSING AND URBAN DEVELOPMENT, UNDER TITLE 1 OF THE HOUSING AND COMMUNITY DEVELOPMENT ACT OF 1974.