

Missouri Historic Property Inventory Form
Missouri Department of Natural Resources Historic Preservation Program
P.O. Box 176, Jefferson City, Missouri 65102

LE-AS-001-001

58 / 6

Crouch, John M., House

LW-97-01088

Field Survey #

1. Historic Name

Inventory Code #

Lewis Wernowsky House

Block 6, Lots 1, 2, 3, N. WSA

2. County

3. Present local name or designation

4. Block Number, Lot Number, and Subdivision

409 N. Second St.

La Grange

☐ yes ☒ n/a

5. Address

6. City

7. Vicinity

Charles & Charlen Wernowsky

8. Owner Name and Address if different

City

State

Zip Code

9. On National Register?

☒ no ☐ yes

10. Eligible for National Register?

☐ no ☐ yes ☒ possibly

11. Part of a District

☒ no ☐ yes Name

12. District Potential?

☐ no ☒ yes ☐ possibly

Condition:

☐ excellent ☒ good ☐ fair ☐ poor

Level of Integrity:

☐ little changed ☐ high ☒ moderate ☐ low

Craftsman

13. Architectural Style

Concrete Block

15. Foundation Material(s)

Load Bearing Brick

17. Structural System

1/1

19. Window Types

Foursquare

14. Vernacular Type

Stucco

16. Exterior Wall Materials

Hipped

Asphalt

18. Roof Type

Roof Materials

Wrap-Around (gone), Rear

20. Porch Type and Location

21. Describe major features; identify and date changes and alterations

Two concrete block exterior chimneys are new. The original front (river side) porch is missing. The facade has very large 1/1 windows which appear to be original. The wide roof overhang is supported by flat brackets. The second story of a side porch has been enclosed fairly recently, and the rear porte cochere is very new.

☐ continuation sheet

22. Description of Environment and Outbuildings

No. of Outbuildings

1

No. contributing

1

The house sits on a broad terraced yard along the blufftop. The large side yard is fenced. A long drive through (doors on both ends) garage sits just behind the house. It has architectural detailing to match that of the house.

☒ continuation sheet

Debbie Sheals

La Grange Revitalization Organization

March, 1997

23. Prepared by

Organization

Date

Missouri Historic Property Inventory Form
Missouri Department of Natural Resources Historic Preservation Program
P.O. Box 176, Jefferson City, Missouri 65102

LEAS-001-001

58 / 6	Crouch, John M., House	LW-97-01088
Field Survey #	1. Historic Name	Inventory Code #

ca. 1913	undetermined	undetermined
26. Construction Date	27. Architect/Engineer	28. Contractor/Builder

29. History: Early Owners, from county tax records

1914	Lot 1 - John M. Crouch
1925	S. G. Lewis
1939	G. S. Lewis

The reverend John M. Crouch was probably the brother of C. C. and Boardman Crouch (owners of 84/5 and 98/5), and the son of G. A. Crouch (97/5). He was a minister in Battle Creek Michigan for a time, and is credited with convincing the Real Food Company to locate their new "Per-fo" (for perfect food) factory in La Grange.

☐ continuation sheet

30. Significance

ARCHITECTURE

Context: Post-Victorian -- 1911-1950

☐ continuation sheet

31. Significant Persons and Event Dates

☐ continuation sheet

32. Sources

Site visit; U. S. Geological Survey Topographic Map, La Grange Quadrangle;
Lewis County Land Tax Records;
1930 Sanborn Fire Insurance Map
Untitled File on Historic Houses, La Grange Library Collections

☐ continuation sheet

33. Photographs Location of Negatives:

Black & White: State Historic Preservation Office, Jefferson City; (573) 751-7857
Color: Debbie Sheals, Columbia (573) 874-3779

Location of Historic Photograph(s)

<input type="checkbox"/> Lewis County Historical Society	<input type="checkbox"/> Curtis Farr Collection
<input type="checkbox"/> La Grange Library Scrapbooks	<input type="checkbox"/> History of La Grange 1832-1992
<input type="checkbox"/> Pictorial History of La Grange	<input type="checkbox"/> Souvenir Edition, La Grange Weekly Indicator

Debbie Sheals	La Grange Revitalization Organization	March, 1997
----------------------	--	--------------------

23. Prepared by

Organization

Date

Missouri Historic Property Inventory Form
Missouri Department of Natural Resources Historic Preservation Program
P.O. Box 176, Jefferson City, Missouri 65102

LE-AS-001-001

58 / 6

Crouch, John M., House

LW-97-01088

Field Survey #

1. Historic Name

Inventory Code #

409 N. Second St.

La Grange

n/a

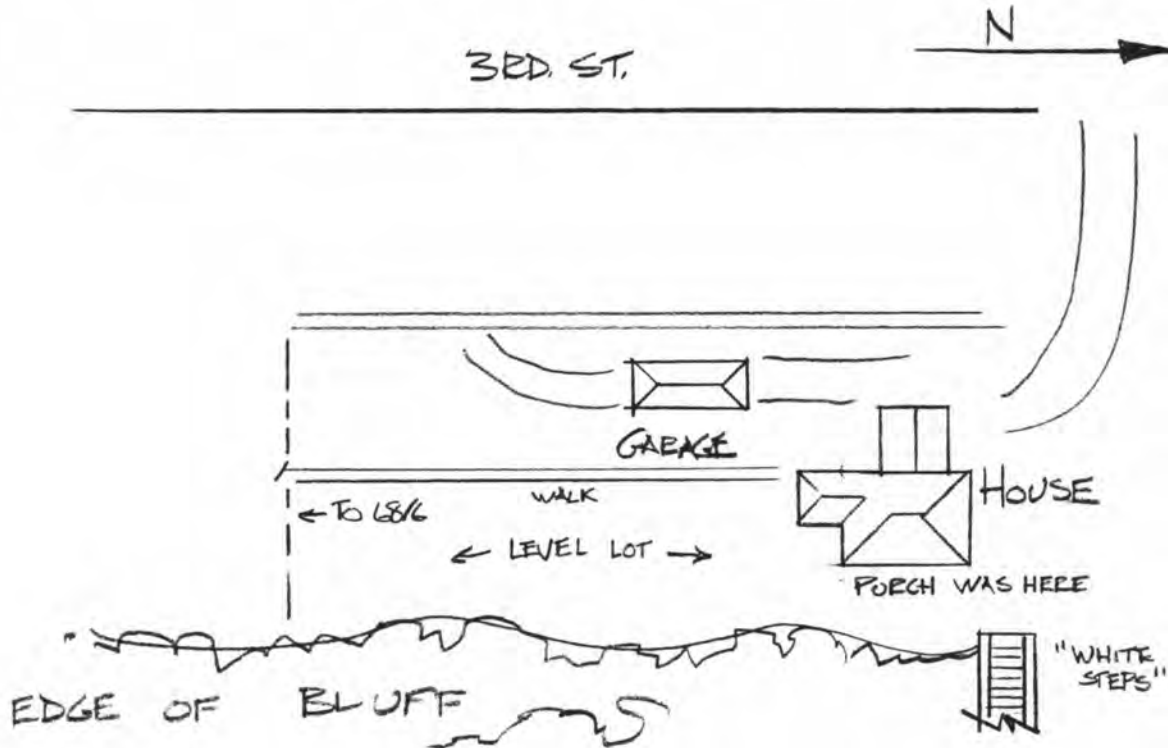
5. Address

6. City

7. Vicinity

Continuation Sheet

22. Site Plan



32. Sources

Debbie Sheals

La Grange Revitalization Organization

March, 1997

23. Prepared by

Organization

Date









Missouri Historic Property Inventory Form
Missouri Department of Natural Resources Historic Preservation Program
P.O. Box 176, Jefferson City, Missouri 65102

LE-AS-001-002

43 / 2

Ewing, Jackson, House

LW-97-01026

Field Survey #

1. Historic Name

Inventory Code #

Lewis

Kohl House

Block 7, Lots 4, 5, 6

WSA

2. County

3. Present local name or designation

4. Block Number, Lot Number, and Subdivision

Blufftop S. of College St., 500 Blk N. 2nd St. La Grange

☐ yes ☒ n/a

5. Address

6. City

7. Vicinity

William A. Kohl, 43479 McClain Rd

Aguanga

CA

92536

8. Owner Name and Address if different

City

State

Zip Code

9. On National Register?

☒ no ☐ yes

10. Eligible for National Register?

☐ no ☐ yes ☒ possibly

11. Part of a District

☒ no ☐ yes

Name

12. District Potential?

☐ no ☐ yes ☒ possibly

Condition:

☐ excellent ☐ good ☐ fair ☒ poor

Level of Integrity:

☐ little changed ☒ high ☐ moderate ☐ low

Greek Revival

13. Architectural Style

Stone

15. Foundation Material(s)

Load Bearing Brick

17. Structural System

6/6

19. Window Types

I - House: Side Hall

14. Vernacular Type

Brick: common bond

16. Exterior Wall Materials

Gable

Metal, Asphalt

18. Roof Type

Roof Materials

None

20. Porch Type and Location

21. Describe major features; identify and date changes and alterations

The house has long been vacant and is in ruin. Appears to have once been a high style Greek Revival dwelling. The gable roof has cornice returns and a wide cornice, all with well-crafted flat brackets. Wooden sills and lintels on all windows, the door sill in the rear is of hand-tooled stone. The marks of a 1 1/2 story rear ell are still visible on the back wall; the lot was so heavily overgrown that the front was not accessible. Interior woodwork remains in at least one room. Door to hall has two long vertical panels; top of wide window trim is slightly peaked.

☐ continuation sheet

22. Description of Environment and Outbuildings

No. of Outbuildings 0

No. contributing 0

Heavily overgrown lot just south of the location of the La Grange College. Several foundations from that school are still visible. Blufftop, facing the river.

☐ continuation sheet

Debbie Sheals

La Grange Revitalization Organization

March, 1997

23. Prepared by

Organization

Date

Missouri Historic Property Inventory Form
Missouri Department of Natural Resources Historic Preservation Program
P.O. Box 176, Jefferson City, Missouri 65102

LE-A5-001-002

43 / 2	Ewing , Jackson, House	LW-97-01026
Field Survey #	1. Historic Name	Inventory Code #

ca. 1860	undetermined	undetermined
26. Construction Date	27. Architect/Engineer	28. Contractor/Builder

29. History: Early Owners, from county tax records

1867	Jackson Ewing
1881	Lots 3, 4 - Susan Summers, Lots 5, 6 - Wm. Boulware
1899	Mrs. Susan Summers 3,4,5,6
1914	Ransom Harvey

☐ continuation sheet

30. Significance

ARCHITECTURE

Context: Ante-bellum Resources -- 1840-1862

☐ continuation sheet

31. Significant Persons and Event Dates

☐ continuation sheet

32. Sources

**Site visit; U. S. Geological Survey Topographic Map, La Grange Quadrangle;
Lewis County Land Tax Records;**

☐ continuation sheet

33. Photographs Location of Negatives:

**Black & White: State Historic Preservation Office, Jefferson City; (573) 751-7857
Color: Debbie Sheals, Columbia (573) 874-3779**

Location of Historic Photograph(s)

<input type="checkbox"/> Lewis County Historical Society	<input type="checkbox"/> Curtis Farr Collection
<input type="checkbox"/> La Grange Library Scrapbooks	<input type="checkbox"/> History of La Grange 1832-1992
<input type="checkbox"/> Pictorial History of La Grange	<input type="checkbox"/> Souvenir Edition, La Grange Weekly Indicator

Debbie Sheals	La Grange Revitalization Organization	March, 1997
23. Prepared by	Organization	Date





Missouri Historic Property Inventory Form
Missouri Department of Natural Resources Historic Preservation Program
P.O. Box 176, Jefferson City, Missouri 65102

LE-AS-001-003

1 / 1

Blackwood, A.J., House

LW-97-01001

Field Survey #	1. Historic Name	Inventory Code #
Lewis	Smith House	Block 12, Lots 1, 2, NLG
2. County	3. Present local name or designation	4. Block Number, Lot Number, and Subdivision
800 N. Second St	La Grange	<input type="checkbox"/> yes <input checked="" type="checkbox"/> n/a
5. Address	6. City	7. Vicinity
Janet E. Smith et al.	La Grange	MO 63448
8. Owner Name and Address if different	City	State Zip Code

9. On National Register? ☒ no ☐ yes
10. Eligible for National Register? ☐ no ☒ yes ☐ possibly
11. Part of a District ☒ no ☐ yes Name
12. District Potential? ☐ no ☒ yes ☐ possibly
- Condition: ☐ excellent ☒ good ☐ fair ☐ poor
- Level of Integrity: ☐ little changed ☒ high ☐ moderate ☐ low

Eastlake

13. Architectural Style

Rock Faced Concrete Block

15. Foundation Material(s)

Concrete Block

17. Structural System

1/1

19. Window Types

Massed Plan

14. Vernacular Type

Rock Face Concrete Block, Sheet Steel

16. Exterior Wall Materials

Intersecting Gable Asphalt

18. Roof Type Roof Materials

Full front, enclosed rear

20. Porch Type and Location

21. Describe major features; identify and date changes and alterations

The detailing on the front porch is very much intact, minor alterations to the railings have occurred. There is a small porch on the south side on the house which has newer, plain concrete block walls. A second porch on the north is enclosed.

☐ continuation sheet

22. Description of Environment and Outbuildings No. of Outbuildings 1 No. contributing 1

Sits on top of the bluffs across from the foundry. There is a small frame garage off the southwest corner of the house. The garage has vertical board walls and a gable roof.

☐ continuation sheet

Debbie Sheals	La Grange Revitalization Organization	March, 1997
23. Prepared by	Organization	Date

Missouri Historic Property Inventory Form
Missouri Department of Natural Resources Historic Preservation Program
P.O. Box 176, Jefferson City, Missouri 65102

LE-AS-001-003

1 / 1

Blackwood, A.J., House

LW-97-01001

Field Survey #

1. Historic Name

Inventory Code #

ca. 1913

undetermined

undetermined

26. Construction Date

27. Architect/Engineer

28. Contractor/Builder

29. History: Early Owners, from county tax records

1907	Lot 1 - W.S. Bohon Est., Lots, 2, 9, 10 - S.M. Blackwood
1914	S.M. Blackwood
1939	A.J. Becky

30. Significance

☐ continuation sheet

31. Significant Persons and Event Dates

ca. 1913

☐ continuation sheet

32. Sources

**Site visit; U. S. Geological Survey Topographic Map, La Grange Quadrangle;
Lewis County Land Tax Records;**

☐ continuation sheet

33. Photographs Location of Negatives:

**Black & White: State Historic Preservation Office, Jefferson City; (573) 751-7857
Color: Debbie Sheals, Columbia (573) 874-3779**

Location of Historic Photograph(s)

- | | |
|--|---|
| <input type="checkbox"/> Lewis County Historical Society | <input type="checkbox"/> Curtis Farr Collection |
| <input type="checkbox"/> La Grange Library Scrapbooks | <input type="checkbox"/> History of La Grange 1832-1992 |
| <input type="checkbox"/> Pictorial History of La Grange | <input type="checkbox"/> Souvenir Edition, La Grange Weekly Indicator |

☐ continuation sheet

Debbie Sheals

La Grange Revitalization Organization

March, 1997

23. Prepared by

Organization

Date





Missouri Historic Property Inventory Form
Missouri Department of Natural Resources Historic Preservation Program
P.O. Box 176, Jefferson City, Missouri 65102

LE-AS-001-004

133 / 8	Old Jail & City Hall	LW-97-01140
Field Survey #	1. Historic Name	Inventory Code #
Lewis	Old Jail & City Hall	Block 2, Lot 1 WSA
2. County	3. Present local name or designation	4. Block Number, Lot Number, and Subdivision
100 Block S. Second St.	La Grange	<input type="checkbox"/> yes <input checked="" type="checkbox"/> n/a
5. Address	6. City	7. Vicinity
City of La Grange		
8. Owner Name and Address if different	City	State Zip Code

9. On National Register? ☒ no ☐ yes
10. Eligible for National Register? ☐ no ☒ yes ☐ possibly
11. Part of a District ☒ no ☐ yes Name
12. District Potential? ☐ no ☒ yes ☐ possibly
- Condition: ☐ excellent ☒ good ☐ fair ☐ poor
- Level of Integrity: ☐ little changed ☒ high ☐ moderate ☐ low

13. Architectural Style

Stone

15. Foundation Material(s)

Load Bearing Brick

17. Structural System

Covered

19. Window Types

Single Pen

14. Vernacular Type

Brick: common bond

16. Exterior Wall Materials

Gable

Shakes

18. Roof Type

Roof Materials

20. Porch Type and Location

21. Describe major features; identify and date changes and alterations

Tooled stone lintels on lower door, wooden lintels on upper, and wooden sills on all. The windows have all been covered over, and there is a new steel door in the second floor doorway. Roof structure may be as new as the shakes covering it.

☐ continuation sheet

22. Description of Environment and Outbuildings No. of Outbuildings 0 No. contributing 0

Tucked into the hillside, reportedly to save on valuable developed land.

☐ continuation sheet

Debbie Sheals

La Grange Revitalization Organization

March, 1997

23. Prepared by

Organization

Date

Missouri Historic Property Inventory Form
Missouri Department of Natural Resources Historic Preservation Program
P.O. Box 176, Jefferson City, Missouri 65102

LE-AS-001-004

133 / 8	Old Jail & City Hall	LW-97-01140
Field Survey #	1. Historic Name	Inventory Code #

ca. 1854	undetermined	undetermined
26. Construction Date	27. Architect/Engineer	28. Contractor/Builder

29. History: Early Owners, from county tax records

The building has always been city owned; the basement was the original jail, and City Hall occupied the upper level. The 1909 Sanborn labeled it only as a jail, and shows a large fenced yard around the building, into what is now second street. The 1914 Sanborn labeled it both City Hall and Jail, and did not show a fence.
The building served as home to the town's first public library in 1932. The roof was restored by the Lion's club in 1975.

30. Significance

☐ continuation sheet

Context: Ante-bellum Resources -- 1840-1862

☐ continuation sheet

31. Significant Persons and Event Dates

ca. 1854

☐ continuation sheet

32. Sources

Site visit; U. S. Geological Survey Topographic Map, La Grange Quadrangle;
Lewis County Land Tax Records;
1909 Sanborn Fire Insurance Map
Chapter BO, P.E.O. "A View of La Grange"
Schaffer, M. History of La Grange. p. 63.
Untitled Clipping File, La Grange Library Collections

☐ continuation sheet

33. Photographs Location of Negatives:

Black & White: State Historic Preservation Office, Jefferson City; (573) 751-7857
Color: Debbie Sheals, Columbia (573) 874-3779

Location of Historic Photograph(s)

<input type="checkbox"/> Lewis County Historical Society	<input type="checkbox"/> Curtis Farr Collection
<input checked="" type="checkbox"/> La Grange Library Scrapbooks	<input checked="" type="checkbox"/> History of La Grange 1832-1992
<input checked="" type="checkbox"/> Pictorial History of La Grange	<input type="checkbox"/> Souvenir Edition, La Grange Weekly Indicator

Debbie Sheals	La Grange Revitalization Organization	March, 1997
----------------------	--	--------------------

23. Prepared by

Organization

Date





Missouri Historic Property Inventory Form
Missouri Department of Natural Resources Historic Preservation Program
P.O. Box 176, Jefferson City, Missouri 65102

LE-AS-001-005

156 / 10

Roda, Fred, House

LW-97-01-

Field Survey #

1. Historic Name

Inventory Code #

Lewis

Cottrell House

Block 1, Lots 5, 6

WSA

2. County

3. Present local name or designation

4. Block Number, Lot Number, and Subdivision

200 S. Second St.

La Grange

☐ yes ☒ n/a

5. Address

6. City

7. Vicinity

Bert R. & Patricia Cottrell

8. Owner Name and Address if different

City

State

Zip Code

9. On National Register?

☒ no ☐ yes

10. Eligible for National Register?

☐ no ☒ yes ☐ possibly

11. Part of a District

☒ no ☐ yes Name

12. District Potential?

☐ no ☒ yes ☐ possibly

Condition:

☐ excellent ☒ good ☐ fair ☐ poor

Level of Integrity:

☐ little changed ☒ high ☐ moderate ☐ low

Greek Revival

13. Architectural Style

Stone

15. Foundation Material(s)

Load Bearing Brick

17. Structural System

1/1, 6/6

19. Window Types

I - House: Central Bay

14. Vernacular Type

Brick, Weatherboard

16. Exterior Wall Materials

Gable

Asphalt

18. Roof Type

Roof Materials

Side Stoop

20. Porch Type and Location

21. Describe major features; identify and date changes and alterations

Brickwork: running bond on front and common bond on back and sides. The paired windows on the ground floor are early or original; the opening is topped by a lintel which matches the others used in the house. (All sills and lintels are wooden.) The second floor doorway on the facade may have been a window originally; the porch it opened onto at one time is missing. There is a small one story rear ell of brick that is not original, but very early. There is a frame addition on the north side of the ell. The back door of the house has four panels, the upper two of which are glazed.

☐ continuation sheet

22. Description of Environment and Outbuildings

No. of Outbuildings

1

No. contributing

1

A stone gutter runs along South Street just south of the house. There is a large frame shed north of the house, very close to the road. A cistern is located north of the house.

☐ continuation sheet

Debbie Sheals

La Grange Revitalization Organization

March, 1997

23. Prepared by

Organization

Date

Missouri Historic Property Inventory Form
Missouri Department of Natural Resources Historic Preservation Program
P.O. Box 176, Jefferson City, Missouri 65102

LE-AS-001-005

156 / 10	Roda, Fred, House	LW-97-01-
Field Survey #	1. Historic Name	Inventory Code #

ca. 1860	undetermined	undetermined
26. Construction Date	27. Architect/Engineer	28. Contractor/Builder

29. History: Early Owners, from county tax records

1867	Fred Roda
1881	Fred Roda

30. Significance

☐ continuation sheet

Context: Ante-bellum Resources -- 1840-1862

☐ continuation sheet

31. Significant Persons and Event Dates

ca. 1860

☐ continuation sheet

32. Sources

**Site visit; U. S. Geological Survey Topographic Map, La Grange Quadrangle;
Lewis County Land Tax Records;
1909, 1914 Sanborn Fire Insurance Maps**

☐ continuation sheet

33. Photographs Location of Negatives:

**Black & White: State Historic Preservation Office, Jefferson City; (573) 751-7857
Color: Debbie Sheals, Columbia (573) 874-3779**

Location of Historic Photograph(s)

<input type="checkbox"/> Lewis County Historical Society	<input type="checkbox"/> Curtis Farr Collection
<input type="checkbox"/> La Grange Library Scrapbooks	<input type="checkbox"/> History of La Grange 1832-1992
<input type="checkbox"/> Pictorial History of La Grange	<input type="checkbox"/> Souvenir Edition, La Grange Weekly Indicator

Debbie Sheals	La Grange Revitalization Organization	March, 1997
----------------------	--	--------------------

23. Prepared by

Organization

Date







Missouri Historic Property Inventory Form
Missouri Department of Natural Resources Historic Preservation Program
P.O. Box 176, Jefferson City, Missouri 65102

LE-AS-001-006

149 / 8

Ice House

LW-97-01142

Field Survey #

1. Historic Name

Inventory Code #

Lewis

Murphy Ice House Building

Lot 98

OT

2. County

3. Present local name or designation

4. Block Number, Lot Number, and Subdivision

200 Block S. Second St.

La Grange

☐ yes ☒ n/a

5. Address

6. City

7. Vicinity

Delbert Murphy, S. Second St.

La Grange

MO

8. Owner Name and Address if different

City

State

Zip Code

9. On National Register?

☒ no ☐ yes

10. Eligible for National Register?

☐ no ☐ yes ☒ possibly

11. Part of a District

☒ no ☐ yes

Name

12. District Potential?

☐ no ☒ yes ☐ possibly

Condition:

☐ excellent ☒ good ☐ fair ☐ poor

Level of Integrity:

☐ little changed ☐ high ☐ moderate ☐ low

13. Architectural Style

Concrete

15. Foundation Material(s)

Concrete Block

17. Structural System

None

19. Window Types

21. Describe major features; identify and date changes and alterations

There is a large early door on the north side of the building, which has seen few changes.

Undetermined

14. Vernacular Type

Rock Faced Concrete Block

16. Exterior Wall Materials

Gable

Tin

18. Roof Type

Roof Materials

Side Patios

20. Porch Type and Location

☐ continuation sheet

22. Description of Environment and Outbuildings

No. of Outbuildings

1

No. contributing

0

There is a small metal shed to the east of the building and a new house trailer with related outbuildings further south.

☐ continuation sheet

Debbie Sheals

La Grange Revitalization Organization

March, 1997

23. Prepared by

Organization

Date

Missouri Historic Property Inventory Form
Missouri Department of Natural Resources Historic Preservation Program
P.O. Box 176, Jefferson City, Missouri 65102

LE-AS-001-006

149 / 8	Ice House	LW-97-01142
Field Survey #	1. Historic Name	Inventory Code #

ca. 1913	undetermined	undetermined
26. Construction Date	27. Architect/Engineer	28. Contractor/Builder

29. History: Early Owners, from county tax records

1899	H. L. Becket
1914	Anna M. Klusmeyer

The building has never changed function; It first appeared on Sanborn Maps in 1914, labeled as an ice house. The Accola Bakery Building sat on the east part of this lot until sometime after 1976.

☐ continuation sheet

30. Significance

COMMERCE

Context: Post-Victorian -- 1911-1950

☐ continuation sheet

31. Significant Persons and Event Dates

☐ continuation sheet

32. Sources

Site visit; U. S. Geological Survey Topographic Map, La Grange Quadrangle;
Lewis County Land Tax Records;
1898 Sanborn Fire Insurance Map
Untitled Clipping File, La Grange Library Collections

☐ continuation sheet

33. Photographs Location of Negatives:

Black & White: State Historic Preservation Office, Jefferson City; (573) 751-7857
Color: Debbie Sheals, Columbia (573) 874-3779

Location of Historic Photograph(s)

- | | |
|--|---|
| <input type="checkbox"/> Lewis County Historical Society | <input type="checkbox"/> Curtis Farr Collection |
| <input type="checkbox"/> La Grange Library Scrapbooks | <input type="checkbox"/> History of La Grange 1832-1992 |
| <input type="checkbox"/> Pictorial History of La Grange | <input type="checkbox"/> Souvenir Edition, La Grange Weekly Indicator |

Debbie Sheals	La Grange Revitalization Organization	March, 1997
----------------------	--	--------------------

23. Prepared by

Organization

Date



Missouri Historic Property Inventory Form
Missouri Department of Natural Resources Historic Preservation Program
P.O. Box 176, Jefferson City, Missouri 65102

LEAS-001-007

182 / 10

Suddith, Jas., House

LW-97-01168

Field Survey #

1. Historic Name

Inventory Code #

Lewis

Carskadon House

Block 7, Lot 4

WLA

2. County

3. Present local name or designation

4. Block Number, Lot Number, and Subdivision

500 Block S. Second St.

La Grange

☐ yes ☒ n/a

5. Address

6. City

7. Vicinity

Robert & Lenore Carskadon, 508 S. Second St., Box

La Grange

MO

8. Owner Name and Address if different

City

State

Zip Code

9. On National Register?

☒ no ☐ yes

10. Eligible for National Register?

☒ no ☐ yes ☐ possibly

11. Part of a District

☒ no ☐ yes Name

12. District Potential?

☐ no ☐ yes ☒ possibly

Condition:

☐ excellent ☐ good ☐ fair ☒ poor

Level of Integrity:

☐ little changed ☐ high ☐ moderate ☒ low

13. Architectural Style

Stone

15. Foundation Material(s)

Load Bearing Brick

17. Structural System

6/6

19. Window Types

Hall & Parlor

14. Vernacular Type

Brick: common bond under siding

16. Exterior Wall Materials

Gable

Asphalt

18. Roof Type

Roof Materials

20. Porch Type and Location

21. Describe major features; identify and date changes and alterations

Wide modern siding over historic brick walls represents a major change in appearance. The front door and windows appear to be original. The door has two long narrow panels. The house is built partly into a hill, and full height basement walls are exposed on the south part of the building.

☐ continuation sheet

22. Description of Environment and Outbuildings

No. of Outbuildings

0

No. contributing

0

The house is flanked by modern mobile homes.

☐ continuation sheet

Debbie Sheals

La Grange Revitalization Organization

March, 1997

23. Prepared by

Organization

Date

Missouri Historic Property Inventory Form
Missouri Department of Natural Resources Historic Preservation Program
P.O. Box 176, Jefferson City, Missouri 65102

LE-AS-001-007

182 / 10	Suddith, Jas., House	LW-97-01168
Field Survey #	1. Historic Name	Inventory Code #

ca. 1860	undetermined	undetermined
26. Construction Date	27. Architect/Engineer	28. Contractor/Builder

29. History: Early Owners, from county tax records

1867	Jas. H. Suddith
1881	Fred Drescher

James Suddith also owned survey property 44/3 at one time.

30. Significance

☐ continuation sheet

31. Significant Persons and Event Dates

☐ continuation sheet

32. Sources

**Site visit; U. S. Geological Survey Topographic Map, La Grange Quadrangle;
Lewis County Land Tax Records;
1898, 1909 Sanborn Fire Insurance Maps**

☐ continuation sheet

33. Photographs Location of Negatives:

**Black & White: State Historic Preservation Office, Jefferson City; (573) 751-7857
Color: Debbie Sheals, Columbia (573) 874-3779**

Location of Historic Photograph(s)

- | | |
|--|---|
| <input type="checkbox"/> Lewis County Historical Society | <input type="checkbox"/> Curtis Farr Collection |
| <input type="checkbox"/> La Grange Library Scrapbooks | <input type="checkbox"/> History of La Grange 1832-1992 |
| <input type="checkbox"/> Pictorial History of La Grange | <input type="checkbox"/> Souvenir Edition, La Grange Weekly Indicator |

Debbie Sheals	La Grange Revitalization Organization	March, 1997
----------------------	--	--------------------

23. Prepared by

Organization

Date



Missouri Historic Property Inventory Form
Missouri Department of Natural Resources Historic Preservation Program
P.O. Box 176, Jefferson City, Missouri 65102

LE-AS-006-008

192 / 10	Oyster, G. & M., House	LW-97-01169
Field Survey #	1. Historic Name	Inventory Code #
Lewis	White House	Block 4, Lots 1, 2 MA
2. County	3. Present local name or designation	4. Block Number, Lot Number, and Subdivision
700 Block S. Second St.	La Grange	<input type="checkbox"/> yes <input checked="" type="checkbox"/> n/a
5. Address	6. City	7. Vicinity
John Lee White, 800 S. Second St.	La Grange	MO
8. Owner Name and Address if different	City	State Zip Code

9. On National Register? ☒ no ☐ yes
10. Eligible for National Register? ☒ no ☐ yes ☐ possibly
11. Part of a District ☒ no ☐ yes Name
12. District Potential? ☐ no ☐ yes ☒ possibly
- Condition: ☒ excellent ☐ good ☐ fair ☐ poor
- Level of Integrity: ☐ little changed ☐ high ☐ moderate ☒ low

13. Architectural Style
Concrete, Stone

15. Foundation Material(s)
Frame

17. Structural System
1/1

19. Window Types

I - House

14. Vernacular Type

Aluminum

16. Exterior Wall Materials

Gable Asphalt

18. Roof Type Roof Materials

Three-Quarter Hipped

20. Porch Type and Location

21. Describe major features; identify and date changes and alterations

Wide aluminum siding and several additions have resulted in a low level of integrity. The windows are extremely wide-- approximately 3'-6". There is a two story rear ell which has Craftsman style windows, and a lower modern addition on the south.

☐ continuation sheet

22. Description of Environment and Outbuildings No. of Outbuildings 3 No. contributing 0

The house sits on a large lot with extensive perennial gardens. There is a small dog pen, a greenhouse, and a gambrel roofed shed, all of which are modern.

☐ continuation sheet

Debbie Sheals	La Grange Revitalization Organization	March, 1997
23. Prepared by	Organization	Date

Missouri Historic Property Inventory Form
Missouri Department of Natural Resources Historic Preservation Program
P.O. Box 176, Jefferson City, Missouri 65102

LE-AS-001-008

192 / 10	Oyster, G. & M., House	LW-97-01169
Field Survey #	1. Historic Name	Inventory Code #
ca. 1869	undetermined	undetermined
26. Construction Date	27. Architect/Engineer	28. Contractor/Builder

29. History: Early Owners, from county tax records

1870 1899	G. & M. Oyster D. K. Oyster
----------------------------	--

The Oyster family were prominent in community affairs for generations, and owned several other survey properties, including 93/3, 59/3, and 34/3.

30. Significance

☐ continuation sheet

31. Significant Persons and Event Dates

☐ continuation sheet

32. Sources

Site visit; U. S. Geological Survey Topographic Map, La Grange Quadrangle;
Lewis County Land Tax Records;
1898 - 1930 Sanborn Fire Insurance Maps

☐ continuation sheet

33. Photographs Location of Negatives:

Black & White: State Historic Preservation Office, Jefferson City; (573) 751-7857
Color: Debbie Sheals, Columbia (573) 874-3779

Location of Historic Photograph(s)

<input type="checkbox"/> Lewis County Historical Society	<input type="checkbox"/> Curtis Farr Collection
<input type="checkbox"/> La Grange Library Scrapbooks	<input type="checkbox"/> History of La Grange 1832-1992
<input type="checkbox"/> Pictorial History of La Grange	<input type="checkbox"/> Souvenir Edition, La Grange Weekly Indicator

Debbie Sheals	La Grange Revitalization Organization	March, 1997
----------------------	--	--------------------

23. Prepared by

Organization

Date





Missouri Historic Property Inventory Form
Missouri Department of Natural Resources Historic Preservation Program
P.O. Box 176, Jefferson City, Missouri 65102

LE-AS-001-009

111 / 6

Roberts, Joshua, House

LW-97-01103

Field Survey #

1. Historic Name

Inventory Code #

Lewis

Gantt House

Block 12, Lots 2, 3

WSA

2. County

3. Present local name or designation

4. Block Number, Lot Number, and Subdivision

105 N. Third St.

La Grange

☐ yes ☒ n/a

5. Address

6. City

7. Vicinity

Lloyd J. Gantt

8. Owner Name and Address if different

City

State

Zip Code

9. On National Register?

☒ no ☐ yes

10. Eligible for National Register?

☐ no ☒ yes ☐ possibly

11. Part of a District

☒ no ☐ yes Name

12. District Potential?

☐ no ☐ yes ☒ possibly

Condition:

☒ excellent ☐ good ☐ fair ☐ poor

Level of Integrity:

☐ little changed ☒ high ☐ moderate ☐ low

13. Architectural Style

Stone, Concrete Block

15. Foundation Material(s)

Load Bearing Brick, Frame

17. Structural System

1/1, 6/6

19. Window Types

Open Gable

14. Vernacular Type

Brick: common bond, Weatherboards

16. Exterior Wall Materials

Gable, Shed

Asphalt

18. Roof Type

Roof Materials

Front Deck, Side Enclosed

20. Porch Type and Location

21. Describe major features; identify and date changes and alterations

This appears to have been built as an open gable brick house with a large recessed frame side porch. The porch was filled in before 1914, when the house was mapped by the Sanborn Co. A frame addition was made to the rear of the house more recently. There are tooled stone sills and lintels on the windows in the brick part of the house.

☐ continuation sheet

22. Description of Environment and Outbuildings

No. of Outbuildings

2

No. contributing

0

One small shed at the southwest corner of the lot, and a newer frame garage in the northwest corner. The house sits due south of the Green Chapel Baptist Church.

☐ continuation sheet

Debbie Sheals

La Grange Revitalization Organization

March, 1997

23. Prepared by

Organization

Date

Missouri Historic Property Inventory Form
Missouri Department of Natural Resources Historic Preservation Program
P.O. Box 176, Jefferson City, Missouri 65102

LE-AS-001-009

111 / 6 Field Survey #	Roberts, Joshua, House 1. Historic Name	LW-97-01103 Inventory Code #
----------------------------------	---	--

ca. 1869 26. Construction Date	undetermined 27. Architect/Engineer	undetermined 28. Contractor/Builder
--	---	---

29. History: Early Owners, from county tax records

1870	Joshua Roberts
1881	J. Roberts
1899	James Turpin

☐ continuation sheet

30. Significance

ARCHITECTURE

Context: Late Nineteenth Century Resources -- 1865-1897

☐ continuation sheet

31. Significant Persons and Event Dates

☐ continuation sheet

32. Sources

**Site visit; U. S. Geological Survey Topographic Map, La Grange Quadrangle;
Lewis County Land Tax Records;
1914, 1930 Sanborn Fire Insurance Maps**

☐ continuation sheet

33. Photographs Location of Negatives:

**Black & White: State Historic Preservation Office, Jefferson City; (573) 751-7857
Color: Debbie Sheals, Columbia (573) 874-3779**

Location of Historic Photograph(s)

- | | |
|--|---|
| <input type="checkbox"/> Lewis County Historical Society | <input type="checkbox"/> Curtis Farr Collection |
| <input type="checkbox"/> La Grange Library Scrapbooks | <input type="checkbox"/> History of La Grange 1832-1992 |
| <input type="checkbox"/> Pictorial History of La Grange | <input type="checkbox"/> Souvenir Edition, La Grange Weekly Indicator |

Debbie Sheals 23. Prepared by	La Grange Revitalization Organization Organization	March, 1997 Date
---	--	----------------------------



Missouri Historic Property Inventory Form
Missouri Department of Natural Resources Historic Preservation Program
P.O. Box 176, Jefferson City, Missouri 65102

LE-AS-001-010

110 / 6

Methodist Church

LW-97-01102

Field Survey #

1. Historic Name

Inventory Code #

Lewis

Green Chapel Missionary Baptist

Block 12, Lot 1

WSA

2. County

3. Present local name or designation

4. Block Number, Lot Number, and Subdivision

109 N. Third St.

La Grange

☐ yes ☒ n/a

5. Address

6. City

7. Vicinity

Green Chapel Baptist Church

8. Owner Name and Address if different

City

State

Zip Code

9. On National Register?

☒ no ☐ yes

10. Eligible for National Register?

☐ no ☒ yes ☐ possibly

11. Part of a District

☒ no ☐ yes

Name

12. District Potential?

☐ no ☒ yes ☐ possibly

Condition:

☐ excellent ☒ good ☐ fair ☐ poor

Level of Integrity:

☐ little changed ☒ high ☐ moderate ☐ low

Greek Revival

13. Architectural Style

Stone: coursed ashlar

15. Foundation Material(s)

Load Bearing Brick

17. Structural System

Art glass in arched inserts

19. Window Types

Temple Front

14. Vernacular Type

Brick

16. Exterior Wall Materials

Gable

Asphalt

18. Roof Type

Roof Materials

Concrete Stoop, Ramp, Steps

20. Porch Type and Location

21. Describe major features; identify and date changes and alterations

Concrete covers the foundation at the sides of the building, the exposed portion at the front reveals very highly crafted stone blocks, with narrow joints and smooth surfaces. There is a small frame entrance to the basement level on on side wall, and aluminum sheathing on the soffits. A small brick chimney is centered on the north side wall. Four simple flat pilasters and a pedimented gable end ornament the facade.

☐ continuation sheet

22. Description of Environment and Outbuildings

No. of Outbuildings

0

No. contributing

0

☐ continuation sheet

Debbie Sheals

La Grange Revitalization Organization

March, 1997

23. Prepared by

Organization

Date

Missouri Historic Property Inventory Form
Missouri Department of Natural Resources Historic Preservation Program
P.O. Box 176, Jefferson City, Missouri 65102

LE-AS-001-010

110 / 6	Methodist Church	LW-97-01102
Field Survey #	1. Historic Name	Inventory Code #

ca. 1855	undetermined	undetermined
26. Construction Date	27. Architect/Engineer	28. Contractor/Builder

29. History: Early Owners, from county tax records

Early construction on this building was done according to plans and specifications prepared by Charles S. Skinner, who died in 1854 before the building could be completed. Skinner's plans called for Ionic capitols on the front pilasters, an ornate entablature, and stucco on the exterior walls. Original interior plasterwork was also done according to his specifications, presumably by Thomas Pryce.

☐ continuation sheet

30. Significance

ARCHITECTURE: Greek Revival
RELIGION

Context: Ante-bellum Resources -- 1840-1862

☐ continuation sheet

31. Significant Persons and Event Dates

ca. 1855

☐ continuation sheet

32. Sources

Site visit; U. S. Geological Survey Topographic Map, La Grange Quadrangle;
Lewis County Land Tax Records;
1909, 1914, 1930 Sanborn Fire Insurance Maps,
Schaffer, M. History of La Grange
Pryce, Thomas, "La Grange As It Was In Forty-Nine," La Grange Weekly Indicator,
3/28/1901.

☐ continuation sheet

33. Photographs Location of Negatives:

Black & White: State Historic Preservation Office, Jefferson City; (573) 751-7857
Color: Debbie Sheals, Columbia (573) 874-3779

Location of Historic Photograph(s)

- | | |
|--|---|
| <input type="checkbox"/> Lewis County Historical Society | <input type="checkbox"/> Curtis Farr Collection |
| <input type="checkbox"/> La Grange Library Scrapbooks | <input checked="" type="checkbox"/> History of La Grange 1832-1992 |
| <input checked="" type="checkbox"/> Pictorial History of La Grange | <input type="checkbox"/> Souvenir Edition, La Grange Weekly Indicator |

Debbie Sheals	La Grange Revitalization Organization	March, 1997
23. Prepared by	Organization	Date





Missouri Historic Property Inventory Form
Missouri Department of Natural Resources Historic Preservation Program
P.O. Box 176, Jefferson City, Missouri 65102

LE-AS-001-011

91 / 6

Payton, Henry, House

LW-97-01097

Field Survey #

1. Historic Name

Inventory Code #

Lewis

Hamilton House

Block 11, Lot 1

WSA

2. County

3. Present local name or designation

4. Block Number, Lot Number, and Subdivision

200 Block N. Third St.

La Grange

☐ yes ☒ n/a

5. Address

6. City

7. Vicinity

Jeffrey W. Hamilton

8. Owner Name and Address if different

City

State

Zip Code

9. On National Register?

☒ no ☐ yes

10. Eligible for National Register?

☒ no ☐ yes ☐ possibly

11. Part of a District

☒ no ☐ yes Name

12. District Potential?

☐ no ☐ yes ☒ possibly

Condition:

☐ excellent ☒ good ☐ fair ☐ poor

Level of Integrity:

☐ little changed ☐ high ☐ moderate ☒ low

13. Architectural Style

Stone

15. Foundation Material(s)

Load Bearing Brick

17. Structural System

1/1

19. Window Types

Hall and Parlor

14. Vernacular Type

Vinyl

16. Exterior Wall Materials

Gable

Tin

18. Roof Type

Roof Materials

Deck

20. Porch Type and Location

21. Describe major features; identify and date changes and alterations

The 1930 Sanborn map shows that the front portion of this house is of load bearing brick, and that the rear ell is frame. New siding has obscured all historic detailing.

☐ continuation sheet

22. Description of Environment and Outbuildings

No. of Outbuildings

0

No. contributing

0

☐ continuation sheet

Debbie Sheals

La Grange Revitalization Organization

March, 1997

23. Prepared by

Organization

Date

Missouri Historic Property Inventory Form
Missouri Department of Natural Resources Historic Preservation Program
P.O. Box 176, Jefferson City, Missouri 65102

LE-AS-001-011

91 / 6	Payton, Henry, House	LW-97-01097
Field Survey #	1. Historic Name	Inventory Code #

ca. 1869	undetermined	undetermined
26. Construction Date	27. Architect/Engineer	28. Contractor/Builder

29. History: Early Owners, from county tax records

1870 1881 1899 1914	W. H. Louthman Y. H. Payton Henry Payton Catherine L. Payton
--	---

30. Significance

☐ continuation sheet

31. Significant Persons and Event Dates

☐ continuation sheet

32. Sources

Site visit; U. S. Geological Survey Topographic Map, La Grange Quadrangle;
Lewis County Land Tax Records;
1930 Sanborn Fire Insurance Map

☐ continuation sheet

33. Photographs Location of Negatives:

Black & White: State Historic Preservation Office, Jefferson City; (573) 751-7857
Color: Debbie Sheals, Columbia (573) 874-3779

Location of Historic Photograph(s)

<input type="checkbox"/> Lewis County Historical Society	<input type="checkbox"/> Curtis Farr Collection
<input type="checkbox"/> La Grange Library Scrapbooks	<input type="checkbox"/> History of La Grange 1832-1992
<input type="checkbox"/> Pictorial History of La Grange	<input type="checkbox"/> Souvenir Edition, La Grange Weekly Indicator

Debbie Sheals	La Grange Revitalization Organization	March, 1997
----------------------	--	--------------------

23. Prepared by

Organization

Date



Missouri Historic Property Inventory Form
Missouri Department of Natural Resources Historic Preservation Program
P.O. Box 176, Jefferson City, Missouri 65102

LE-AS-001-012

92 / 6

Johnson, David, House

LW-97-01098

Field Survey #

1. Historic Name

Inventory Code #

Lewis Slater House

Block 4, Lots 1, 2, 3

WSA

2. County

3. Present local name or designation

4. Block Number, Lot Number, and Subdivision

208 N. 3rd St.

La Grange

☐ yes ☒ n/a

5. Address

6. City

7. Vicinity

Angelika Slater

8. Owner Name and Address if different

City

State

Zip Code

9. On National Register?

☒ no ☐ yes

10. Eligible for National Register?

☐ no ☒ yes ☐ possibly

11. Part of a District

☒ no ☐ yes Name

12. District Potential?

☐ no ☒ yes ☐ possibly

Condition:

☐ excellent ☒ good ☐ fair ☐ poor

Level of Integrity:

☒ little changed ☐ high ☐ moderate ☐ low

Craftsman

13. Architectural Style

Stone

15. Foundation Material(s)

Stone, Frame

17. Structural System

3/1, 4/1

19. Window Types

Bungalow

14. Vernacular Type

Stone, Rock Face Concrete Block

16. Exterior Wall Materials

Gable

Asphalt

18. Roof Type

Roof Materials

Full Front, Full Rear

20. Porch Type and Location

21. Describe major features; identify and date changes and alterations

Very well crafted stone wall blocks with straight, extremely narrow joints. There are two chimneys, one is brick and the other is of a pinkish stone. The wall stones are golden brown. The rear porch has a knee wall of rock faced concrete blocks. There is a front facing gable with decorative half-timbering, and the gable ends have half-timbering as well.

☐ continuation sheet

22. Description of Environment and Outbuildings

No. of Outbuildings

0

No. contributing

0

☐ continuation sheet

Debbie Sheals

La Grange Revitalization Organization

March, 1997

23. Prepared by

Organization

Date

Missouri Historic Property Inventory Form
Missouri Department of Natural Resources Historic Preservation Program
P.O. Box 176, Jefferson City, Missouri 65102

LE-AS-001-012

92 / 6 Field Survey #	Johnson, David, House 1. Historic Name	LW-97-01098 Inventory Code #
---------------------------------	--	--

ca. 1907 26. Construction Date	undetermined 27. Architect/Engineer	undetermined 28. Contractor/Builder
--	---	---

29. History: Early Owners, from county tax records

1908	D. Johnson
1914	David Johnson
1939	E. F. Westhoff

30. Significance

ARCHITECTURE

☐ continuation sheet

Context: New Industrialism -- 1898-1910

☐ continuation sheet

31. Significant Persons and Event Dates

ca. 1907

☐ continuation sheet

32. Sources

**Site visit; U. S. Geological Survey Topographic Map, La Grange Quadrangle;
Lewis County Land Tax Records;
1909 Sanborn Fire Insurance Map**

☐ continuation sheet

33. Photographs Location of Negatives:

**Black & White: State Historic Preservation Office, Jefferson City; (573) 751-7857
Color: Debbie Sheals, Columbia (573) 874-3779**

Location of Historic Photograph(s)

<input type="checkbox"/> Lewis County Historical Society	<input type="checkbox"/> Curtis Farr Collection
<input type="checkbox"/> La Grange Library Scrapbooks	<input type="checkbox"/> History of La Grange 1832-1992
<input type="checkbox"/> Pictorial History of La Grange	<input type="checkbox"/> Souvenir Edition, La Grange Weekly Indicator

Debbie Sheals 23. Prepared by	La Grange Revitalization Organization Organization	March, 1997 Date
---	--	----------------------------







Missouri Historic Property Inventory Form
Missouri Department of Natural Resources Historic Preservation Program
P.O. Box 176, Jefferson City, Missouri 65102

LE-AS-001-013

78 / 6

Berry, L. W., House

LW-97-01095

Field Survey #

1. Historic Name

Inventory Code #

Lewis

Guilfoil House

Block 5, Lots 6, 7, 8, 9, 10 WSA

2. County

3. Present local name or designation

4. Block Number, Lot Number, and Subdivision

300 N. Third St.

La Grange

☐ yes ☒ n/a

5. Address

6. City

7. Vicinity

Robert E. & Frances Guilfoil, 1101 Hemsath Rd.

St. Charles MO 63301

8. Owner Name and Address if different

City

State

Zip Code

9. On National Register?

☒ no ☐ yes

10. Eligible for National Register?

☐ no ☐ yes ☒ possibly

11. Part of a District

☒ no ☐ yes Name

12. District Potential?

☐ no ☐ yes ☒ possibly

Condition:

☐ excellent ☒ good ☐ fair ☐ poor

Level of Integrity:

☐ little changed ☒ high ☐ moderate ☐ low

Craftsman

13. Architectural Style

Concrete

15. Foundation Material(s)

Undetermined

17. Structural System

6/1, Small 4 Light

19. Window Types

Open Gable

14. Vernacular Type

Stucco, Asbestos

16. Exterior Wall Materials

Gable

Asphalt

18. Roof Type

Roof Materials

Gable, Hood over Front Door

20. Porch Type and Location

21. Describe major features; identify and date changes and alterations

Exposed rafters are notched at facias. There is ornamental half timbering on the hood above the front door, and triangular brackets at the roofline.

☐ continuation sheet

22. Description of Environment and Outbuildings

No. of Outbuildings

1

No. contributing

1

There is a large frame garage with a clipped gable roof and asbestos siding just northeast of the house. It has small four light windows.

☐ continuation sheet

Debbie Sheals

La Grange Revitalization Organization

March, 1997

23. Prepared by

Organization

Date

Missouri Historic Property Inventory Form
Missouri Department of Natural Resources Historic Preservation Program
P.O. Box 176, Jefferson City, Missouri 65102

LE-AS-001-013

78 / 6	Berry, L. W., House	LW-97-01095
Field Survey #	1. Historic Name	Inventory Code #

ca. 1920	undetermined	undetermined
26. Construction Date	27. Architect/Engineer	28. Contractor/Builder

29. History: Early Owners, from county tax records

1924	L. W. Berry
1939	C. E. Guilfoil

30. Significance

☐ continuation sheet

31. Significant Persons and Event Dates

☐ continuation sheet

32. Sources

**Site visit; U. S. Geological Survey Topographic Map, La Grange Quadrangle;
Lewis County Land Tax Records;**

☐ continuation sheet

33. Photographs Location of Negatives:

**Black & White: State Historic Preservation Office, Jefferson City; (573) 751-7857
Color: Debbie Sheals, Columbia (573) 874-3779**

Location of Historic Photograph(s)

- | | |
|--|---|
| <input type="checkbox"/> Lewis County Historical Society | <input type="checkbox"/> Curtis Farr Collection |
| <input type="checkbox"/> La Grange Library Scrapbooks | <input type="checkbox"/> History of La Grange 1832-1992 |
| <input type="checkbox"/> Pictorial History of La Grange | <input type="checkbox"/> Souvenir Edition, La Grange Weekly Indicator |

Debbie Sheals	La Grange Revitalization Organization	March, 1997
----------------------	--	--------------------

23. Prepared by

Organization

Date





Missouri Historic Property Inventory Form
Missouri Department of Natural Resources Historic Preservation Program
P.O. Box 176, Jefferson City, Missouri 65102

LE-AS-001-014

79 / 6

Rice, Claude M., House

LW-97-01096

Field Survey #

1. Historic Name

Inventory Code #

Lewis

Robert Guilfoil House #2

Block 5, Lots 3, 4, 5

WSA

2. County

3. Present local name or designation

4. Block Number, Lot Number, and Subdivision

300 Block N. Third St.

La Grange

☐ yes ☒ n/a

5. Address

6. City

7. Vicinity

Robert & Frances Guilfoil, 1101 Hemsath Rd.

St. Charles MO 63301

8. Owner Name and Address if different

City

State

Zip Code

9. On National Register?

☒ no ☐ yes

10. Eligible for National Register?

☐ no ☐ yes ☒ possibly

11. Part of a District

☒ no ☐ yes Name

12. District Potential?

☐ no ☒ yes ☐ possibly

Condition:

☐ excellent ☒ good ☐ fair ☐ poor

Level of Integrity:

☒ little changed ☐ high ☐ moderate ☐ low

Craftsman

Bungalow

13. Architectural Style

14. Vernacular Type

Rock Faced Concrete Block

Rock Faced & Plain Concrete Block

15. Foundation Material(s)

16. Exterior Wall Materials

Concrete Block

Pent Gable

See Below

17. Structural System

18. Roof Type

Roof Materials

4/1, Flat Concrete Sills & Lintels

Three quarter front with shed roof

19. Window Types

20. Porch Type and Location

21. Describe major features; identify and date changes and alterations

Standing seam roof w/ tin finials at the peaks. The front facing gable wall is covered with shakes. The walls of the house are built of rock faced and flat concrete blocks. Rock faced blocks are used at the corners and the foundation line, and to form string courses at the window lines. The flat blocks are used for the main surface of the walls. An early rear (river side) porch has been removed.

Some interior trim and fixtures remain in place.

☐ continuation sheet

22. Description of Environment and Outbuildings

No. of Outbuildings

1

No. contributing

0

One modern concrete block shed sits northeast of the house.

☐ continuation sheet

Debbie Sheals

La Grange Revitalization Organization

March, 1997

23. Prepared by

Organization

Date

Missouri Historic Property Inventory Form
Missouri Department of Natural Resources Historic Preservation Program
P.O. Box 176, Jefferson City, Missouri 65102

LE-AS-001-014

79 / 6	Rice, Claude M., House	LW-97-01096
Field Survey #	1. Historic Name	Inventory Code #

ca. 1913	undetermined	undetermined
26. Construction Date	27. Architect/Engineer	28. Contractor/Builder

29. History: Early Owners, from county tax records

1914	Lot 3 - Claude L. Rice, Lot 4, 5 - Clara M. Koch
1939	Lot 3 - Claude L. Rice, Lot 4, 5 - Clara M. Koch

☐ continuation sheet

30. Significance

ARCHITECTURE

☐ continuation sheet

31. Significant Persons and Event Dates

☐ continuation sheet

32. Sources

**Site visit; U. S. Geological Survey Topographic Map, La Grange Quadrangle;
Lewis County Land Tax Records;
1930 Sanborn Fire Insurance Map**

☐ continuation sheet

33. Photographs Location of Negatives:

**Black & White: State Historic Preservation Office, Jefferson City; (573) 751-7857
Color: Debbie Sheals, Columbia (573) 874-3779**

Location of Historic Photograph(s)

- | | |
|---|--|
| <input type="checkbox"/> Lewis County Historical Society | <input type="checkbox"/> Curtis Farr Collection |
| <input type="checkbox"/> La Grange Library Scrapbooks | <input type="checkbox"/> History of La Grange 1832-1992 |
| <input type="checkbox"/> Pictorial History of La Grange | <input type="checkbox"/> Souvenir Edition, La Grange Weekly Indicator |

Debbie Sheals	La Grange Revitalization Organization	March, 1997
23. Prepared by	Organization	Date





Missouri Historic Property Inventory Form
Missouri Department of Natural Resources Historic Preservation Program
P.O. Box 176, Jefferson City, Missouri 65102

LE-AS-001-015

57 / 6

Wood, March & Co. Building

LW-97-01087

Field Survey #

1. Historic Name

Inventory Code #

Lewis

Miles House

Block 10, S. 6' 4, Lot 5

WSA

2. County

3. Present local name or designation

4. Block Number, Lot Number, and Subdivision

300 Block N. Third St.

La Grange

☐ yes ☒ n/a

5. Address

6. City

7. Vicinity

Peggy Miles

8. Owner Name and Address if different

City

State

Zip Code

9. On National Register?

☒ no ☐ yes

10. Eligible for National Register?

☒ no ☐ yes ☐ possibly

11. Part of a District

☒ no ☐ yes Name

12. District Potential?

☐ no ☐ yes ☒ possibly

Condition:

☐ excellent ☒ good ☐ fair ☐ poor

Level of Integrity:

☐ little changed ☐ high ☒ moderate ☐ low

13. Architectural Style

Stone

15. Foundation Material(s)

Load Bearing Brick

17. Structural System

6/6, 1/1

19. Window Types

Hall & Parlor: Missouri German

14. Vernacular Type

Brick: common bond, Wide Siding

16. Exterior Wall Materials

Gable

Asphalt

18. Roof Type

Roof Materials

None

20. Porch Type and Location

21. Describe major features; identify and date changes and alterations

This is rumored to be one of the oldest houses in this part of town. There are no roof overhangs on the end walls, each of which has a centered chimney. Originally had a long open frame porch along one side of the house. The porch was filled in fairly recently, and is now sheathed with wide modern siding.

☐ continuation sheet

22. Description of Environment and Outbuildings

No. of Outbuildings

1

No. contributing

0

Stone retaining walls along the property edges and part of the gutter in front is stone lined. There is a large modern shop and garage due west of the house.

☐ continuation sheet

Debbie Sheals

La Grange Revitalization Organization

March, 1997

23. Prepared by

Organization

Date

Missouri Historic Property Inventory Form
Missouri Department of Natural Resources Historic Preservation Program
P.O. Box 176, Jefferson City, Missouri 65102

LE-AS-001-015

57 / 6

Wood, March & Co. Building

LW-97-01087

Field Survey #

1. Historic Name

Inventory Code #

ca. 1840s

undetermined

undetermined

26. Construction Date

27. Architect/Engineer

28. Contractor/Builder

29. History: Early Owners, from county tax records

1867 Wood, March & Co.
1881 Chas. Orange
1899 Eliza Orange
1914 Elvira Jones

This house is said to be one of the oldest in town, possibly dating to 1837, the year this Addition to town was platted. Early owners include Ferdinand and Kitty Gill, who built survey property 113/8 in the late 1840s. A check of deed records failed to turn up from whom Woods March and Co. got the property.

☐ continuation sheet

30. Significance

ARCHITECTURE

Context: Ante-bellum Resources -- 1840-1862

☐ continuation sheet

31. Significant Persons and Event Dates

☐ continuation sheet

32. Sources

Site visit; U. S. Geological Survey Topographic Map, La Grange Quadrangle;
Lewis County Land Tax Records;
La Grange Library Scrapbook
Deed Records
1930 Sanborn Fire Insurance Map
Farr, Curtis et. al. Pictorial History of La Grange

☐ continuation sheet

33. Photographs Location of Negatives:

Black & White: State Historic Preservation Office, Jefferson City; (573) 751-7857
Color: Debbie Sheals, Columbia (573) 874-3779

Location of Historic Photograph(s)

- ☐ Lewis County Historical Society ☐ Curtis Farr Collection
☐ La Grange Library Scrapbooks ☐ History of La Grange 1832-1992
☒ Pictorial History of La Grange ☐ Souvenir Edition, La Grange Weekly Indicator

Debbie Sheals

La Grange Revitalization Organization

March, 1997

23. Prepared by

Organization

Date



Missouri Historic Property Inventory Form
Missouri Department of Natural Resources Historic Preservation Program
P.O. Box 176, Jefferson City, Missouri 65102

LE-AS-001-016

77 / 6

Neal, Grace, House

LW-97-01094

Field Survey #

1. Historic Name

Inventory Code #

Lewis

Shumate House

Block 10, Lot 3, 4

WSA

2. County

3. Present local name or designation

4. Block Number, Lot Number, and Subdivision

303 N. Third St.

La Grange

☐ yes ☒ n/a

5. Address

6. City

7. Vicinity

George & Jo Shumate

8. Owner Name and Address if different

City

State

Zip Code

9. On National Register?

☒ no ☐ yes

10. Eligible for National Register?

☐ no ☐ yes ☒ possibly

11. Part of a District

☒ no ☐ yes Name

12. District Potential?

☐ no ☐ yes ☒ possibly

Condition:

☐ excellent ☒ good ☐ fair ☐ poor

Level of Integrity:

☐ little changed ☒ high ☐ moderate ☐ low

13. Architectural Style

Concrete Block

15. Foundation Material(s)

Frame

17. Structural System

1/1

19. Window Types

Composite

14. Vernacular Type

Weatherboard

16. Exterior Wall Materials

Complex

Asphalt

18. Roof Type

Roof Materials

Full Front, Partly Enclosed Rear

20. Porch Type and Location

21. Describe major features; identify and date changes and alterations

An elaborate paint job has been partially completed, apparently some time ago. There have been very few structural exterior alterations. A small rear porch has been partially enclosed. A bulkhead door is located on the rear foundation wall. The concrete block foundation may replace, or cover, an earlier foundation.

☐ continuation sheet

22. Description of Environment and Outbuildings

No. of Outbuildings

1

No. contributing

1

There is a large frame bank barn at the southwest corner of the lot, it has a concrete block foundation, wood plank walls, and a tin roof. The doors of the barn face Washington Street.

☒ continuation sheet

Debbie Sheals

La Grange Revitalization Organization

March, 1997

23. Prepared by

Organization

Date

Missouri Historic Property Inventory Form
Missouri Department of Natural Resources Historic Preservation Program
P.O. Box 176, Jefferson City, Missouri 65102

LE-AS-001-016

77 / 6	Neal, Grace, House	LW-97-01094
Field Survey #	1. Historic Name	Inventory Code #

ca. 1913	undetermined	undetermined
26. Construction Date	27. Architect/Engineer	28. Contractor/Builder

29. History: Early Owners, from county tax records

30. Significance

☐ continuation sheet

31. Significant Persons and Event Dates

☐ continuation sheet

32. Sources

**Site visit; U. S. Geological Survey Topographic Map, La Grange Quadrangle;
Lewis County Land Tax Records;**

☐ continuation sheet

33. Photographs Location of Negatives:

**Black & White: State Historic Preservation Office, Jefferson City; (573) 751-7857
Color: Debbie Sheals, Columbia (573) 874-3779**

Location of Historic Photograph(s)

- | | |
|--|---|
| <input type="checkbox"/> Lewis County Historical Society | <input type="checkbox"/> Curtis Farr Collection |
| <input type="checkbox"/> La Grange Library Scrapbooks | <input type="checkbox"/> History of La Grange 1832-1992 |
| <input type="checkbox"/> Pictorial History of La Grange | <input type="checkbox"/> Souvenir Edition, La Grange Weekly Indicator |

☐ continuation sheet

Debbie Sheals	La Grange Revitalization Organization	March, 1997
23. Prepared by	Organization	Date

Missouri Historic Property Inventory Form
Missouri Department of Natural Resources Historic Preservation Program
P.O. Box 176, Jefferson City, Missouri 65102

LE-AS-01-016

77 / 6

Neal, Grace, House

LW-97-01094

Field Survey #

1. Historic Name

Inventory Code #

303 N. Third St.

La Grange

n/a

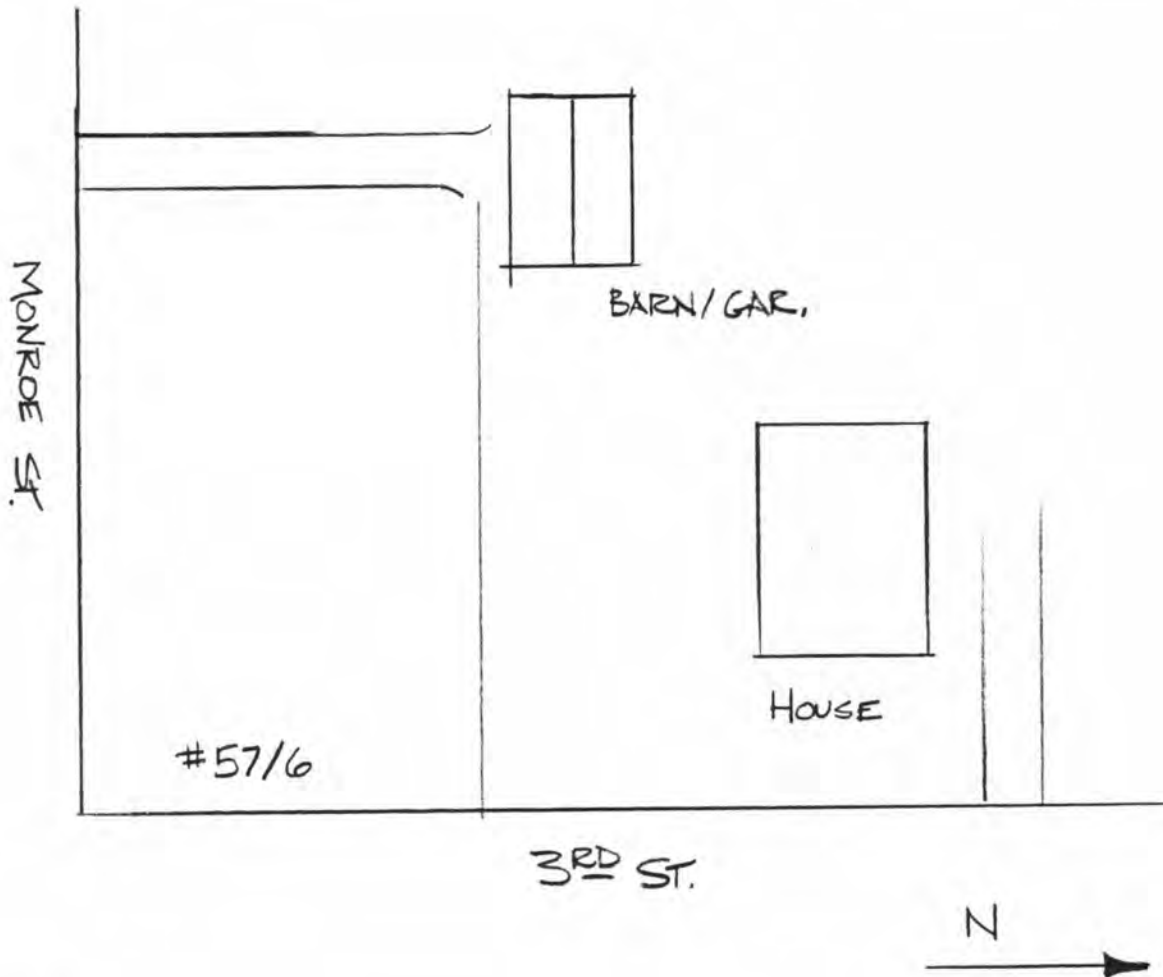
5. Address

6. City

7. Vicinity

Continuation Sheet

22. Site Plan.



32. Sources

Debbie Sheals

La Grange Revitalization Organization

March, 1997

23. Prepared by

Organization

Date





Missouri Historic Property Inventory Form
Missouri Department of Natural Resources Historic Preservation Program
P.O. Box 176, Jefferson City, Missouri 65102

LE-AS-001-017

73 / 6

Roberts, A. A., House

LW-97-01093

Field Survey #

1. Historic Name

Inventory Code #

Lewis

Brown House

Block 10, Lot 1

WSA

2. County

3. Present local name or designation

4. Block Number, Lot Number, and Subdivision

307 N. Third St.

La Grange

☐ yes ☒ n/a

5. Address

6. City

7. Vicinity

Allan L. & Brenda Brown

8. Owner Name and Address if different

City

State

Zip Code

9. On National Register?

☒ no ☐ yes

10. Eligible for National Register?

☐ no ☒ yes ☒ possibly

11. Part of a District

☒ no ☐ yes Name

12. District Potential?

☐ no ☒ yes ☐ possibly

Condition:

☒ excellent ☐ good ☐ fair ☐ poor

Level of Integrity:

☒ little changed ☐ high ☐ moderate ☐ low

Craftsman

13. Architectural Style

Concrete

15. Foundation Material(s)

Frame

17. Structural System

4/1, Vertical Divisions

19. Window Types

Bungalow

14. Vernacular Type

Shakes: ribbon pattern

16. Exterior Wall Materials

Gable

Asphalt

18. Roof Type

Roof Materials

Three-Quarter w/Gable Front

20. Porch Type and Location

21. Describe major features; identify and date changes and alterations

Very much intact, front porch enclosure is only significant alteration. Wire cut bricks are used for the porch posts, stair bases and side fireplace. The shakes on the exterior walls are in very good condition. There are some original wooden storm windows in place, and a small screened porch on the rear of the house which is early or original.

☐ continuation sheet

22. Description of Environment and Outbuildings

No. of Outbuildings

2

No. contributing

1

A stone retaining wall runs south of the house. There is a new double garage at the northwest corner of the lot, and an older single brick garage at the southwest corner of the property.

☐ continuation sheet

Debbie Sheals

La Grange Revitalization Organization

March, 1997

23. Prepared by

Organization

Date

Missouri Historic Property Inventory Form
Missouri Department of Natural Resources Historic Preservation Program
P.O. Box 176, Jefferson City, Missouri 65102

LE-AS-001-017

73 / 6	Roberts, A. A., House	LW-97-01093
Field Survey #	1. Historic Name	Inventory Code #

ca. 1935	undetermined	undetermined
26. Construction Date	27. Architect/Engineer	28. Contractor/Builder

29. History: Early Owners, from county tax records

1924	La Grange College
1939	N. 53' Lot 1 - A. A. Roberts

☐ continuation sheet

30. Significance

ARCHITECTURE

Context: Post-Victorian -- 1911-1950

☐ continuation sheet

31. Significant Persons and Event Dates

☐ continuation sheet

32. Sources

**Site visit; U. S. Geological Survey Topographic Map, La Grange Quadrangle;
Lewis County Land Tax Records;
1930 Sanborn Fire Insurance Map**

☐ continuation sheet

33. Photographs Location of Negatives:

**Black & White: State Historic Preservation Office, Jefferson City; (573) 751-7857
Color: Debbie Sheals, Columbia (573) 874-3779**

Location of Historic Photograph(s)

- | | |
|--|---|
| <input type="checkbox"/> Lewis County Historical Society | <input type="checkbox"/> Curtis Farr Collection |
| <input type="checkbox"/> La Grange Library Scrapbooks | <input type="checkbox"/> History of La Grange 1832-1992 |
| <input type="checkbox"/> Pictorial History of La Grange | <input type="checkbox"/> Souvenir Edition, La Grange Weekly Indicator |

Debbie Sheals	La Grange Revitalization Organization	March, 1997
----------------------	--	--------------------

23. Prepared by

Organization

Date







Missouri Historic Property Inventory Form
Missouri Department of Natural Resources Historic Preservation Program
P.O. Box 176, Jefferson City, Missouri 65102

LE-AS-001-018

67 / 6	Blackwood, R. N., House	LW-97-01091
Field Survey #	1. Historic Name	Inventory Code #
Lewis	Powers House	Block 6, Lots 6, 7, S. 1/2 WSA
2. County	3. Present local name or designation	4. Block Number, Lot Number, and Subdivision
400 Block N. Third St.	La Grange	<input type="checkbox"/> yes <input checked="" type="checkbox"/> n/a
5. Address	6. City	7. Vicinity
George N. & Helen Powers, 2110 Grove Ave.	Quincy	IL 62301
8. Owner Name and Address if different	City	State Zip Code

9. On National Register? ☒ no ☐ yes
10. Eligible for National Register? ☐ no ☒ yes ☐ possibly
11. Part of a District ☒ no ☐ yes Name _____
12. District Potential? ☐ no ☒ yes ☐ possibly
- Condition: ☐ excellent ☒ good ☐ fair ☐ poor
- Level of Integrity: ☐ little changed ☒ high ☐ moderate ☐ low

Italianate

13. Architectural Style
Rock Faced Concrete Blk, Concrete,

15. Foundation Material(s)
Frame

17. Structural System
6/9 Walk Out, 1/1

19. Window Types

14. Vernacular Type
Stucco

16. Exterior Wall Materials
See Below Asphalt

18. Roof Type Roof Materials
Wrap-Around Front, Enclosed Rear &

20. Porch Type and Location

21. Describe major features; identify and date changes and alterations

The truncated hip roof may have had a widow's walk originally. The house has a large Italianate style bracketed cornice in good condition. The windows sheltered by the front porch have shallow arched tops, and the flat trim around the other windows appears to be hiding similar arches. The thick stucco of the walls and the wide window trim appear to be later additions. The front porch is early, but not original. The house was originally a high style Italianate building, and was probably remodeled early in the twentieth century.

☐ continuation sheet

22. Description of Environment and Outbuildings No. of Outbuildings 0 No. contributing 0

There are several chamfered concrete fence posts in the yard, many still have scraps of wire fence attached to them.

☐ continuation sheet

Debbie Sheals	La Grange Revitalization Organization	March, 1997
23. Prepared by	Organization	Date

Missouri Historic Property Inventory Form
Missouri Department of Natural Resources Historic Preservation Program
P.O. Box 176, Jefferson City, Missouri 65102

LE-AS-001-018

67 / 6	Blackwood, R. N., House	LW-97-01091
Field Survey #	1. Historic Name	Inventory Code #

ca. 1869	undetermined	undetermined
26. Construction Date	27. Architect/Engineer	28. Contractor/Builder

29. History: Early Owners, from county tax records

1870 1881 1899 1907	R. N. Blackwood S. W. Blackwood S. M. Blackwood L. P. Smith
--	--

Blackwood is listed in an 1872 directory of La Grange business people as being a tobacconist.

☐ continuation sheet

30. Significance

ARCHITECTURE

Context: Late Nineteenth Century Resources -- 1865-1897

☐ continuation sheet

31. Significant Persons and Event Dates

ca. 1869

☐ continuation sheet

32. Sources

**Site visit; U. S. Geological Survey Topographic Map, La Grange Quadrangle;
Lewis County Land Tax Records;
Scrapbook, Lewis County Historical Society Collection.**

☐ continuation sheet

33. Photographs Location of Negatives:

**Black & White: State Historic Preservation Office, Jefferson City; (573) 751-7857
Color: Debbie Sheals, Columbia (573) 874-3779**

Location of Historic Photograph(s)

<input type="checkbox"/> Lewis County Historical Society	<input type="checkbox"/> Curtis Farr Collection
<input type="checkbox"/> La Grange Library Scrapbooks	<input type="checkbox"/> History of La Grange 1832-1992
<input type="checkbox"/> Pictorial History of La Grange	<input type="checkbox"/> Souvenir Edition, La Grange Weekly Indicator

Debbie Sheals	La Grange Revitalization Organization	March, 1997
----------------------	--	--------------------

23. Prepared by

Organization

Date





Missouri Historic Property Inventory Form
Missouri Department of Natural Resources Historic Preservation Program
P.O. Box 176, Jefferson City, Missouri 65102

LE-AS-001-019

56 / 6

Lemon, R. H. and E., House

LW-97-01086

Field Survey #

1. Historic Name

Inventory Code #

Lewis

Shutwell House

Block 9, Lot 1

WSA

2. County

3. Present local name or designation

4. Block Number, Lot Number, and Subdivision

400 Block N. Third St.

La Grange

☐ yes ☒ n/a

5. Address

6. City

7. Vicinity

James & Ruth Shutwell

8. Owner Name and Address if different

City

State

Zip Code

9. On National Register?

☒ no ☐ yes

10. Eligible for National Register?

☐ no ☐ yes ☒ possibly

11. Part of a District

☒ no ☐ yes Name

12. District Potential?

☐ no ☒ yes ☐ possibly

Condition:

☒ excellent ☐ good ☐ fair ☐ poor

Level of Integrity:

☒ little changed ☐ high ☐ moderate ☐ low

Craftsman

13. Architectural Style

Rock Faced Concrete Block

15. Foundation Material(s)

Concrete Block

17. Structural System

3/1

19. Window Types

Bungalow

14. Vernacular Type

Rock Faced & Plain Concrete Block

16. Exterior Wall Materials

Gable

Asphalt

18. Roof Type

Roof Materials

Full Front, Full Rear

20. Porch Type and Location

21. Describe major features; identify and date changes and alterations

Decorative half timbering in the gable ends, exposed rafter ends, but no brackets.

☐ continuation sheet

22. Description of Environment and Outbuildings

No. of Outbuildings

1

No. contributing

1

One two-car garage with board and batten siding, and three-light Craftsman style windows. new door. Garage sits at the northwest corner of the property.

☐ continuation sheet

Debbie Sheals

La Grange Revitalization Organization

March, 1997

23. Prepared by

Organization

Date

Missouri Historic Property Inventory Form
Missouri Department of Natural Resources Historic Preservation Program
P.O. Box 176, Jefferson City, Missouri 65102

LE-AS-001-019

56 / 6 Field Survey #	Lemon, R. H. and E., House 1. Historic Name	LW-97-01086 Inventory Code #
---------------------------------	---	--

ca. 1923 26. Construction Date	undetermined 27. Architect/Engineer	undetermined 28. Contractor/Builder
--	---	---

29. History: Early Owners, from county tax records

1924	R. H. & E. Lemon
1939	R. H. & E. Lemon

☐ continuation sheet

30. Significance

ARCHITECTURE

Context: Post-Victorian -- 1911-1950

☐ continuation sheet

31. Significant Persons and Event Dates

☐ continuation sheet

32. Sources

**Site visit; U. S. Geological Survey Topographic Map, La Grange Quadrangle;
Lewis County Land Tax Records;
1930 Sanborn Fire Insurance Map**

☐ continuation sheet

33. Photographs Location of Negatives:

**Black & White: State Historic Preservation Office, Jefferson City; (573) 751-7857
Color: Debbie Sheals, Columbia (573) 874-3779**

Location of Historic Photograph(s)

<input type="checkbox"/> Lewis County Historical Society	<input type="checkbox"/> Curtis Farr Collection
<input type="checkbox"/> La Grange Library Scrapbooks	<input type="checkbox"/> History of La Grange 1832-1992
<input type="checkbox"/> Pictorial History of La Grange	<input type="checkbox"/> Souvenir Edition, La Grange Weekly Indicator

Debbie Sheals	La Grange Revitalization Organization	March, 1997
----------------------	--	--------------------

23. Prepared by

Organization

Date



Missouri Historic Property Inventory Form
Missouri Department of Natural Resources Historic Preservation Program
P.O. Box 176, Jefferson City, Missouri 65102

LE-AS-001-020

63 / 6

Clusmeyer, Ben C., House

LW-97-01089

Field Survey #

1. Historic Name

Inventory Code #

Lewis

Martin House

Block 6, Lots 8, 9

WSA

2. County

3. Present local name or designation

4. Block Number, Lot Number, and Subdivision

404 N. Third St

La Grange

☐ yes ☒ n/a

5. Address

6. City

7. Vicinity

Amos R. Martin

8. Owner Name and Address if different

City

State

Zip Code

9. On National Register?

☒ no ☐ yes

10. Eligible for National Register?

☐ no ☒ yes ☐ possibly

11. Part of a District

☒ no ☐ yes Name

12. District Potential?

☐ no ☒ yes ☐ possibly

Condition:

☐ excellent ☒ good ☐ fair ☐ poor

Level of Integrity:

☐ little changed ☒ high ☐ moderate ☐ low

Craftsman

Bungalow

13. Architectural Style

14. Vernacular Type

Rock Faced Concrete Block

Weatherboard, Shakes

15. Foundation Material(s)

16. Exterior Wall Materials

Frame

Gable

Asphalt

17. Structural System

18. Roof Type

Roof Materials

6/1

One-Half Recessed Front, Rear Deck

19. Window Types

20. Porch Type and Location

21. Describe major features; identify and date changes and alterations

There is a rectangular side bay window with hip roof on the south side of the house. there is also a large gable roofed dormer centered in the front part of the roof. The front porch has been glassed in, but the change is not severe. There is a bulkhead door on the rear (east) wall.

☐ continuation sheet

22. Description of Environment and Outbuildings

No. of Outbuildings

1

No. contributing

1

There is a two car frame garage with wooden drop siding and exposed rafters.

☐ continuation sheet

Debbie Sheals

La Grange Revitalization Organization

March, 1997

23. Prepared by

Organization

Date

Missouri Historic Property Inventory Form
Missouri Department of Natural Resources Historic Preservation Program
P.O. Box 176, Jefferson City, Missouri 65102

LE-AS-001-020

63 / 6	Klusmeyer, Ben C., House	LW-97-01089
Field Survey #	1. Historic Name	Inventory Code #

ca. 1913	undetermined	undetermined
26. Construction Date	27. Architect/Engineer	28. Contractor/Builder

29. History: Early Owners, from county tax records

1914	Ben C. Klusmeyer
1939	Ben C. Klusmeyer

Benjamin Charles Klusmeyer was the youngest first class postmaster in the United States when he was given that position in La Grange. He was still postmaster in 1902, and was very popular with his customers. He was born June 7, 1878.

☐ continuation sheet

30. Significance

ARCHITECTURE

Context: Post-Victorian -- 1911-1950

☐ continuation sheet

31. Significant Persons and Event Dates

ca. 1913

☐ continuation sheet

32. Sources

**Site visit; U. S. Geological Survey Topographic Map, La Grange Quadrangle;
Lewis County Land Tax Records;
1902 Souvenir Edition, La Grange Weekly Indicator**

☐ continuation sheet

33. Photographs Location of Negatives:

**Black & White: State Historic Preservation Office, Jefferson City; (573) 751-7857
Color: Debbie Sheals, Columbia (573) 874-3779**

Location of Historic Photograph(s)

- | | |
|--|---|
| <input type="checkbox"/> Lewis County Historical Society | <input type="checkbox"/> Curtis Farr Collection |
| <input type="checkbox"/> La Grange Library Scrapbooks | <input type="checkbox"/> History of La Grange 1832-1992 |
| <input type="checkbox"/> Pictorial History of La Grange | <input type="checkbox"/> Souvenir Edition, La Grange Weekly Indicator |

Debbie Sheals	La Grange Revitalization Organization	March, 1997
----------------------	--	--------------------

23. Prepared by

Organization

Date





Missouri Historic Property Inventory Form
Missouri Department of Natural Resources Historic Preservation Program
P.O. Box 176, Jefferson City, Missouri 65102

LE-45-001-021

39 / 2

McLean, George, House

LW-97-01023

Field Survey #

1. Historic Name

Inventory Code #

Lewis

Peterson House

Block 8, Lots 4, 5

WSA

2. County

3. Present local name or designation

4. Block Number, Lot Number, and Subdivision

503 N. Third St.

La Grange

☐ yes ☒ n/a

5. Address

6. City

7. Vicinity

Robert & Patricia Peterson, 300 S. Main St.

La Grange

MO

8. Owner Name and Address if different

City

State

Zip Code

9. On National Register?

☒ no ☐ yes

10. Eligible for National Register?

☐ no ☐ yes ☒ possibly

11. Part of a District

☒ no ☐ yes Name

12. District Potential?

☐ no ☒ yes ☐ possibly

Condition:

☐ excellent ☒ good ☐ fair ☐ poor

Level of Integrity:

☐ little changed ☒ high ☐ moderate ☐ low

13. Architectural Style

Stone

15. Foundation Material(s)

Load Bearing Brick, frame

17. Structural System

2/2 in frame part, 1/1 in brick

19. Window Types

Hall & Parlor

14. Vernacular Type

Brick: common bond, weatherboard

16. Exterior Wall Materials

Gable

Asphalt

18. Roof Type

Roof Materials

Full Side

20. Porch Type and Location

21. Describe major features; identify and date changes and alterations

Appears to have been built as a small brick hall and parlor house with a full width front porch, (ca. 1860). A large frame addition set perpendicular to the original house doubled its size. Addition is probably ca. 1890s or later. Porch was glassed in after the addition, but not recently. Wood lintel and sills in brick part of house.

☐ continuation sheet

22. Description of Environment and Outbuildings

No. of Outbuildings 1

No. contributing 1

One frame garage with a gable roof sits north west of the house. Large fenced yard.

☒ continuation sheet

Debbie Sheals

La Grange Revitalization Organization

March, 1997

23. Prepared by

Organization

Date

Missouri Historic Property Inventory Form
Missouri Department of Natural Resources Historic Preservation Program
P.O. Box 176, Jefferson City, Missouri 65102

LE-AS-001-021

39 / 2

McLean, George, House

LW-97-01023

Field Survey #

1. Historic Name

Inventory Code #

ca. 1860

undetermined

undetermined

26. Construction Date

27. Architect/Engineer

28. Contractor/Builder

29. History: Early Owners, from county tax records

1867	George W. McLean
1881	George W. McLean
1899	J. M. Shepherd

☐ continuation sheet

30. Significance

ARCHITECTURE

Context: Ante-bellum Resources -- 1840-1862

☐ continuation sheet

31. Significant Persons and Event Dates

☐ continuation sheet

32. Sources

Site visit; U. S. Geological Survey Topographic Map, La Grange Quadrangle;
Lewis County Land Tax Records;

☐ continuation sheet

33. Photographs Location of Negatives:

Black & White: State Historic Preservation Office, Jefferson City; (573) 751-7857
Color: Debbie Sheals, Columbia (573) 874-3779

Location of Historic Photograph(s)

- | | |
|--|---|
| <input type="checkbox"/> Lewis County Historical Society | <input type="checkbox"/> Curtis Farr Collection |
| <input type="checkbox"/> La Grange Library Scrapbooks | <input type="checkbox"/> History of La Grange 1832-1992 |
| <input type="checkbox"/> Pictorial History of La Grange | <input type="checkbox"/> Souvenir Edition, La Grange Weekly Indicator |

Debbie Sheals

La Grange Revitalization Organization

March, 1997

23. Prepared by

Organization

Date

Missouri Historic Property Inventory Form
Missouri Department of Natural Resources Historic Preservation Program
P.O. Box 176, Jefferson City, Missouri 65102

LE-AS-001-021

39 / 2

McLean, George, House

LW-97-01023

Field Survey #

1. Historic Name

Inventory Code #

503 N. Third St.

La Grange

n/a

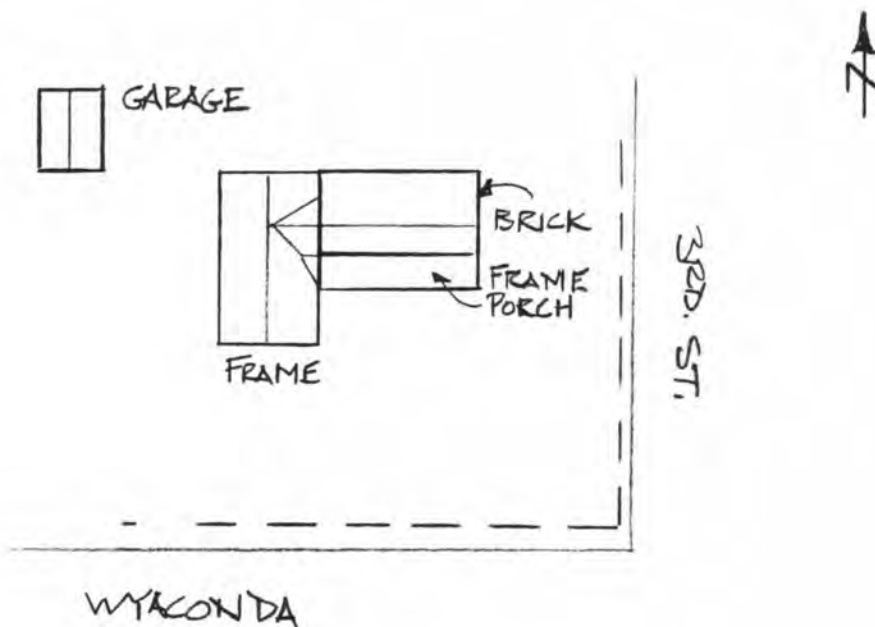
5. Address

6. City

7. Vicinity

Continuation Sheet

22. Site Plan



32. Sources

Debbie Sheals

La Grange Revitalization Organization

March, 1997

23. Prepared by

Organization

Date



Missouri Historic Property Inventory Form
Missouri Department of Natural Resources Historic Preservation Program
P.O. Box 176, Jefferson City, Missouri 65102

LE-AS-001-022

42 / 2

Pryce, Thomas, House

LW-97-01025

Field Survey #

1. Historic Name

Inventory Code #

Lewis Meyer House

Block 7, Lots 7, 8, 9, 10 WSA

2. County

3. Present local name or designation

4. Block Number, Lot Number, and Subdivision

504 N. Third St.

La Grange

☐ yes ☒ n/a

5. Address

6. City

7. Vicinity

Kevin R. Meyer

8. Owner Name and Address if different

City

State

Zip Code

9. On National Register?

☒ no ☐ yes

10. Eligible for National Register?

☐ no ☒ yes ☐ possibly

11. Part of a District

☒ no ☐ yes Name

12. District Potential?

☐ no ☒ yes ☐ possibly

Condition:

☐ excellent ☒ good ☐ fair ☐ poor

Level of Integrity:

☐ little changed ☒ high ☐ moderate ☐ low

13. Architectural Style

Undetermined

15. Foundation Material(s)

Load Bearing Brick

17. Structural System

1/1, 6/6

19. Window Types

I - House: Central Bay

14. Vernacular Type

Brick: common bond

16. Exterior Wall Materials

Gable

Asphalt

18. Roof Type

Roof Materials

None

20. Porch Type and Location

21. Describe major features; identify and date changes and alterations

Fenestration is slightly asymmetrical, the door is not quite centered. Long rear ell of brick is a bit lower than the front part of the house. L-Shaped plan originally. One story frame additions on other side are more than 50 years old. Wooden sills and lintels.

☐ continuation sheet

22. Description of Environment and Outbuildings

No. of Outbuildings 2

No. contributing 1

One small metal shed in side yard and a double garage in the far northeast corner of the lot. frame garage has some new vinyl siding, and a new door. Original siding is wide shiplap. La Grange College was located just northeast of here.

☐ continuation sheet

Debbie Sheals

La Grange Revitalization Organization

March, 1997

23. Prepared by

Organization

Date

Missouri Historic Property Inventory Form
Missouri Department of Natural Resources Historic Preservation Program
P.O. Box 176, Jefferson City, Missouri 65102

LE-AS-001-022

42 / 2	Pryce, Thomas, House	LW-97-01025
Field Survey #	1. Historic Name	Inventory Code #

ca. 1860	undetermined	Thos. Pryce ?
26. Construction Date	27. Architect/Engineer	28. Contractor/Builder

29. History: Early Owners, from county tax records

1867	Thos. Pryce
1870	Geo. F. Davis
1881	Rebecca Marks
1899	

☒ continuation sheet

30. Significance

ARCHITECTURE

May also be significant for its association with Pryce.

Context: Ante-bellum Resources -- 1840-1862

☐ continuation sheet

31. Significant Persons and Event Dates

Thomas Pryce
ca. 1860

☐ continuation sheet

32. Sources

Site visit; U. S. Geological Survey Topographic Map, La Grange Quadrangle;
Lewis County Land Tax Records;
La Grange Library Scrapbook

☐ continuation sheet

33. Photographs Location of Negatives:

Black & White: State Historic Preservation Office, Jefferson City; (573) 751-7857
Color: Debbie Sheals, Columbia (573) 874-3779

Location of Historic Photograph(s)

- | | |
|--|---|
| <input type="checkbox"/> Lewis County Historical Society | <input type="checkbox"/> Curtis Farr Collection |
| <input type="checkbox"/> La Grange Library Scrapbooks | <input type="checkbox"/> History of La Grange 1832-1992 |
| <input type="checkbox"/> Pictorial History of La Grange | <input type="checkbox"/> Souvenir Edition, La Grange Weekly Indicator |

Debbie Sheals	La Grange Revitalization Organization	March, 1997
23. Prepared by	Organization	Date

Missouri Historic Property Inventory Form
Missouri Department of Natural Resources Historic Preservation Program
P.O. Box 176, Jefferson City, Missouri 65102

LE-AS-001-022

42 / 2

Pryce, Thomas, House

LW-97-01025

Field Survey #

1. Historic Name

Inventory Code #

504 N. Third St.

La Grange

n/a

5. Address

6. City

7. Vicinity

Continuation Sheet

29. History

Local history holds that this was a College dormitory at one point in time, run by Christine and Molly Smith. That may have happened after 1900.

Pryce bought the property sometime after 1858, according to deed records, and the house was built by the time of the first known tax assessment in 1867. He was a plasterer and brickmason and may have built the house himself. He was very active in early community life; see survey report Chapter Two for more information about him.

C. S. Skinner owned Lot 7, and possibly the others, before the house was built.

32. Sources

Debbie Sheals

La Grange Revitalization Organization

March, 1997

23. Prepared by

Organization

Date





Missouri Historic Property Inventory Form
Missouri Department of Natural Resources Historic Preservation Program
P.O. Box 176, Jefferson City, Missouri 65102

LE-AS-001-023

38 / 2

Klasmeyer, J. V., House

LW-97-01022

Field Survey #

1. Historic Name

Inventory Code #

Lewis

Parker House

Block 8, Lots 1, 2, 3

WSA

2. County

3. Present local name or designation

4. Block Number, Lot Number, and Subdivision

507 N. Third St.

La Grange

☐ yes ☒ n/a

5. Address

6. City

7. Vicinity

Julia Jane Parker, Rt. 1, Box 154

La Grange MO

8. Owner Name and Address if different

City

State

Zip Code

9. On National Register?

☒ no ☐ yes

10. Eligible for National Register?

☐ no ☐ yes ☒ possibly

11. Part of a District

☒ no ☐ yes Name

12. District Potential?

☐ no ☒ yes ☐ possibly

Condition:

☒ excellent ☐ good ☐ fair ☐ poor

Level of Integrity:

☐ little changed ☐ high ☒ moderate ☐ low

Queen Anne

13. Architectural Style

Stone

15. Foundation Material(s)

Frame

17. Structural System

1/1

19. Window Types

Crossplan

14. Vernacular Type

Vinyl

16. Exterior Wall Materials

Intersecting Gable Asphalt

18. Roof Type

Roof Materials

2 Front, Rear Enclosed

20. Porch Type and Location

21. Describe major features; identify and date changes and alterations

Craftsman style front door. Multi patterned shingles in gable ends--alternating double rows of diamond and fishscale patterned shingles. There are two front porches, one on each side of a centered front ell. A room has been added above the porch on the north, and the south porch has been partly enclosed. Porch posts are probably not original.

☐ continuation sheet

22. Description of Environment and Outbuildings

No. of Outbuildings

1

No. contributing

1

There is a one car garage at the north edge of the property line. It has wooden drop siding, a gabled asphalt roof, and 4 and 6 light windows.

☒ continuation sheet

Debbie Sheals

La Grange Revitalization Organization

March, 1997

23. Prepared by

Organization

Date

Missouri Historic Property Inventory Form
Missouri Department of Natural Resources Historic Preservation Program
P.O. Box 176, Jefferson City, Missouri 65102

LE-AS-001-023

38 / 2	Klusmeyer, J. V., House	LW-97-01022
Field Survey #	1. Historic Name	Inventory Code #

ca. 1907	undetermined	undetermined
26. Construction Date	27. Architect/Engineer	28. Contractor/Builder

29. History: Early Owners, from county tax records

1899	J. V. Klusmeyer
1914	J. V. Klusmeyer
1939	J. W. Breen

☐ continuation sheet

30. Significance

ARCHITECTURE

Context: New Industrialism -- 1898-1910

☐ continuation sheet

31. Significant Persons and Event Dates

☐ continuation sheet

32. Sources

**Site visit; U. S. Geological Survey Topographic Map, La Grange Quadrangle;
Lewis County Land Tax Records;
La Grange Democrat
La Grange Weekly Indicator
Farr, Curtis et. al. Pictorial History of La Grange**

☐ continuation sheet

33. Photographs Location of Negatives:

**Black & White: State Historic Preservation Office, Jefferson City; (573) 751-7857
Color: Debbie Sheals, Columbia (573) 874-3779**

Location of Historic Photograph(s)

- | | |
|--|---|
| <input type="checkbox"/> Lewis County Historical Society | <input type="checkbox"/> Curtis Farr Collection |
| <input type="checkbox"/> La Grange Library Scrapbooks | <input type="checkbox"/> History of La Grange 1832-1992 |
| <input type="checkbox"/> Pictorial History of La Grange | <input type="checkbox"/> Souvenir Edition, La Grange Weekly Indicator |

Debbie Sheals	La Grange Revitalization Organization	March, 1997
23. Prepared by	Organization	Date





Missouri Historic Property Inventory Form
Missouri Department of Natural Resources Historic Preservation Program
P.O. Box 176, Jefferson City, Missouri 65102

LE-AS-001-024

32 / 2

Roberts, T. L., House

LW-97-01020

Field Survey #

1. Historic Name

Inventory Code #

Lewis

Brill House

Block 16, Lots 5, 6

NLG

2. County

3. Present local name or designation

4. Block Number, Lot Number, and Subdivision

513 N. Third St.

La Grange

☐ yes ☒ n/a

5. Address

6. City

7. Vicinity

Julia & Owen B. Brill

8. Owner Name and Address if different

City

State

Zip Code

9. On National Register?

☒ no ☐ yes

10. Eligible for National Register?

☐ no ☐ yes ☒ possibly

11. Part of a District

☒ no ☐ yes Name

12. District Potential?

☐ no ☒ yes ☐ possibly

Condition:

☐ excellent ☒ good ☐ fair ☐ poor

Level of Integrity:

☐ little changed ☐ high ☒ moderate ☐ low

Craftsman

13. Architectural Style

Rock Faced Concrete Block

15. Foundation Material(s)

Frame

17. Structural System

Double Hung

19. Window Types

Bungalow

14. Vernacular Type

Vinyl

16. Exterior Wall Materials

Gable

Asphalt

18. Roof Type

Roof Materials

One-Half Partly Recessed

20. Porch Type and Location

21. Describe major features; identify and date changes and alterations

Modern addition to rear is similar in scale to original house. Muntin pattern in windows unique to survey area. Front (east) window is modern.

☐ continuation sheet

22. Description of Environment and Outbuildings

No. of Outbuildings

1

No. contributing

0

One modern two-car garage.

☐ continuation sheet

Debbie Sheals

La Grange Revitalization Organization

March, 1997

23. Prepared by

Organization

Date

Missouri Historic Property Inventory Form
Missouri Department of Natural Resources Historic Preservation Program
P.O. Box 176, Jefferson City, Missouri 65102

LE-AS-001-024

32 / 2	Roberts, T. L., House	LW-97-01020
Field Survey #	1. Historic Name	Inventory Code #
ca.1924	undetermined	undetermined
26. Construction Date	27. Architect/Engineer	28. Contractor/Builder
29. History: Early Owners, from county tax records		
1925	T. L. Roberts	
1939	Ben S. Berry	

30. Significance

☐ continuation sheet

31. Significant Persons and Event Dates

☐ continuation sheet

32. Sources

Site visit; U. S. Geological Survey Topographic Map, La Grange Quadrangle;
Lewis County Land Tax Records;

☐ continuation sheet

33. Photographs Location of Negatives:

Black & White: State Historic Preservation Office, Jefferson City; (573) 751-7857
Color: Debbie Sheals, Columbia (573) 874-3779

Location of Historic Photograph(s)

- | | |
|--|---|
| <input type="checkbox"/> Lewis County Historical Society | <input type="checkbox"/> Curtis Farr Collection |
| <input type="checkbox"/> La Grange Library Scrapbooks | <input type="checkbox"/> History of La Grange 1832-1992 |
| <input type="checkbox"/> Pictorial History of La Grange | <input type="checkbox"/> Souvenir Edition, La Grange Weekly Indicator |

☐ continuation sheet

Debbie Sheals	La Grange Revitalization Organization	March, 1997
23. Prepared by	Organization	Date





Missouri Historic Property Inventory Form
Missouri Department of Natural Resources Historic Preservation Program
P.O. Box 176, Jefferson City, Missouri 65102

LE-AS-001-025

14 / 1	Olds, W. E., House	LW-97-01008
Field Survey #	1. Historic Name	Inventory Code #
Lewis	Old Gaydes House	Block 15, Lots 1, 2, 3 NLG
2. County	3. Present local name or designation	4. Block Number, Lot Number, and Subdivision
607 N. Third St.	La Grange	<input type="checkbox"/> yes <input checked="" type="checkbox"/> n/a
5. Address	6. City	7. Vicinity
Myrna & Deane Hoteling, 307 W. Filmore	La Grange	MO
8. Owner Name and Address if different	City	State Zip Code

9. On National Register? ☒ no ☐ yes
10. Eligible for National Register? ☐ no ☒ yes ☐ possibly
11. Part of a District ☒ no ☐ yes Name
12. District Potential? ☐ no ☒ yes ☐ possibly
- Condition: ☐ excellent ☐ good ☒ fair ☐ poor
- Level of Integrity: ☐ little changed ☒ high ☐ moderate ☐ low

Greek Revival

13. Architectural Style
Stone

15. Foundation Material(s)
Load Bearing Brick, frame

17. Structural System
1/1, Various Sizes

19. Window Types

14. Vernacular Type
Brick: painted, Weatherboard

16. Exterior Wall Materials
Gable Asphalt,

18. Roof Type Roof Materials
Front w/ Frame Enclosures

20. Porch Type and Location

21. Describe major features; identify and date changes and alterations

This probably started out as a house and separate kitchen, with the kitchen being on the west. The two early brick sections are now connected with frame walls. Wooden sills and lintels, and boxed cornices on the brick portions. Two four panel entrance doors on the south wall of the original house section.

☐ continuation sheet

22. Description of Environment and Outbuildings No. of Outbuildings 1 No. contributing 1

One ca. 1940s garage/shed on the southeast corner of the large fenced lot. Old pump sits just south of the house.

☒ continuation sheet

Debbie Sheals	La Grange Revitalization Organization	March, 1997
23. Prepared by	Organization	Date

Missouri Historic Property Inventory Form
Missouri Department of Natural Resources Historic Preservation Program
P.O. Box 176, Jefferson City, Missouri 65102

LE-AS-001-025

14 / 1	Olds, W. E., House	LW-97-01908
Field Survey #	1. Historic Name	Inventory Code #

ca. 1860	undetermined	undetermined
26. Construction Date	27. Architect/Engineer	28. Contractor/Builder

29. History: Early Owners, from county tax records

1867	W. E. Olds
1870	Jery Taylor
1881	Lots 1, 2 - Jno. Gaydes; Lots 3, 4 - N. I. Taylor
1899	John Gaydes
1907	John Gaydes

☐ continuation sheet

30. Significance

ARCHITECTURE:

Context: Ante-bellum Resources -- 1840-1862

☐ continuation sheet

31. Significant Persons and Event Dates

ca. 1860

☐ continuation sheet

32. Sources

**Site visit; U. S. Geological Survey Topographic Map, La Grange Quadrangle;
Lewis County Land Tax Records;
Owner**

☐ continuation sheet

33. Photographs Location of Negatives:

**Black & White: State Historic Preservation Office, Jefferson City; (573) 751-7857
Color: Debbie Sheals, Columbia (573) 874-3779**

Location of Historic Photograph(s)

- | | |
|---|--|
| <input type="checkbox"/> Lewis County Historical Society | <input type="checkbox"/> Curtis Farr Collection |
| <input type="checkbox"/> La Grange Library Scrapbooks | <input type="checkbox"/> History of La Grange 1832-1992 |
| <input type="checkbox"/> Pictorial History of La Grange | <input type="checkbox"/> Souvenir Edition, La Grange Weekly Indicator |

Debbie Sheals	La Grange Revitalization Organization	March, 1997
----------------------	--	--------------------

23. Prepared by

Organization

Date

Missouri Historic Property Inventory Form
Missouri Department of Natural Resources Historic Preservation Program
P.O. Box 176, Jefferson City, Missouri 65102

LE-AS-001-025

14 / 1

Olds, W. E., House

LW-97-01008

Field Survey #

1. Historic Name

Inventory Code #

607 N. Third St.

La Grange

n/a

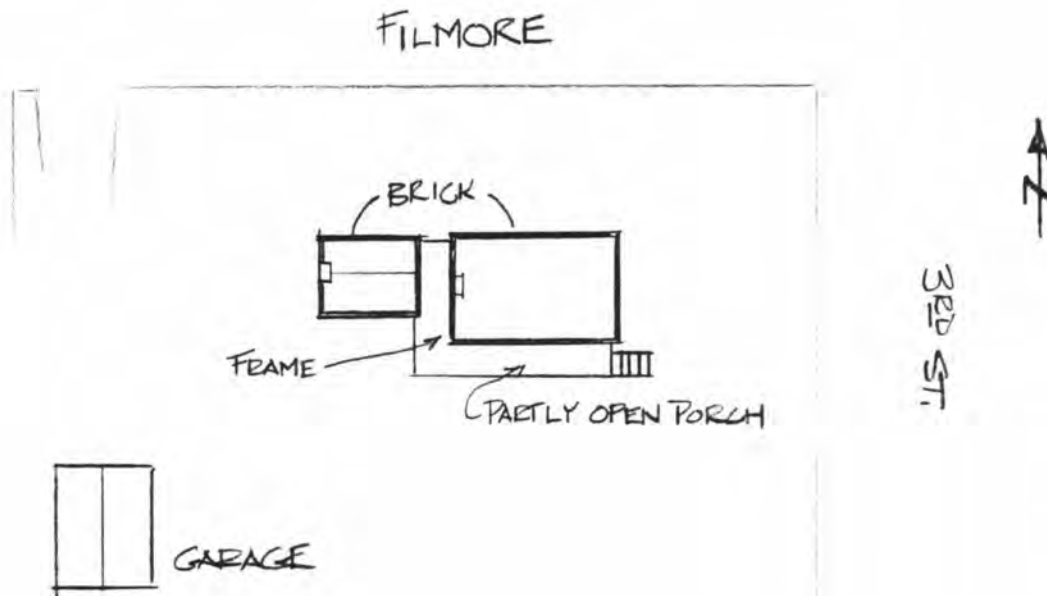
5. Address

6. City

7. Vicinity

Continuation Sheet

22. Site plan.



32. Sources

Debbie Sheals

La Grange Revitalization Organization

March, 1997

23. Prepared by

Organization

Date





Missouri Historic Property Inventory Form
Missouri Department of Natural Resources Historic Preservation Program
P.O. Box 176, Jefferson City, Missouri 65102

LE-AS-001-026

11 / 1

Duncan, E. H., House

LW-97-01005

Field Survey #	1. Historic Name	Inventory Code #
Lewis	Brandt House	Block 14, Lots 4, 5
2. County	3. Present local name or designation	4. Block Number, Lot Number, and Subdivision
700 Block N. Third St.	La Grange	<input type="checkbox"/> yes <input checked="" type="checkbox"/> n/a
5. Address	6. City	7. Vicinity

Henry & Veda Brandt

8. Owner Name and Address if different City State Zip Code

9. On National Register? ☒ no ☐ yes

10. Eligible for National Register? ☐ no ☐ yes ☒ possibly

11. Part of a District ☒ no ☐ yes Name

12. District Potential? ☐ no ☒ yes ☐ possibly

Condition: ☒ excellent ☐ good ☐ fair ☐ poor

Level of Integrity: ☒ little changed ☐ high ☐ moderate ☐ low

Craftsman

13. Architectural Style

Concrete

15. Foundation Material(s)

Frame

17. Structural System

3/1

19. Window Types

Hall & Parlor originally??

14. Vernacular Type

Shakes

16. Exterior Wall Materials

Gable

Asphalt

18. Roof Type

Roof Materials

Full Front Enclosed

20. Porch Type and Location

21. Describe major features; identify and date changes and alterations

The house took its current form around the mid-1920s, but core of the structure is believed to date to the mid-19th century. Very much intact for the latter period.

☐ continuation sheet

22. Description of Environment and Outbuildings No. of Outbuildings 1 No. contributing 0

One modern concrete garage just north of the house.

☐ continuation sheet

Debbie Sheals

La Grange Revitalization Organization

March, 1997

23. Prepared by

Organization

Date

Missouri Historic Property Inventory Form
Missouri Department of Natural Resources Historic Preservation Program
P.O. Box 176, Jefferson City, Missouri 65102

LE-AS-001-026

11 / 1

Duncan, E. H., House

LW-97-01005

Field Survey #

1. Historic Name

Inventory Code #

ca. 1920s

undetermined

undetermined

26. Construction Date

27. Architect/Engineer

28. Contractor/Builder

29. History: Early Owners, from county tax records

1867	R. S. Barker
1881	B. A. Barker
1899	Ivy E. Martin
1914	Iva A. Martin
1925	E. H. Duncan
1939	Lot 4 - Henry Brant, Lot 5 - D R. Piper

☐ continuation sheet

30. Significance

ARCHITECTURE: (for the 1920s appearance.)

Context: Post-Victorian -- 1911-1950

☐ continuation sheet

31. Significant Persons and Event Dates

ca. 1920s

☐ continuation sheet

32. Sources

Site visit; U. S. Geological Survey Topographic Map, La Grange Quadrangle;
Lewis County Land Tax Records;
owner

☐ continuation sheet

33. Photographs Location of Negatives:

Black & White: State Historic Preservation Office, Jefferson City; (573) 751-7857
Color: Debbie Sheals, Columbia (573) 874-3779

Location of Historic Photograph(s)

- | | |
|--|---|
| <input type="checkbox"/> Lewis County Historical Society | <input type="checkbox"/> Curtis Farr Collection |
| <input type="checkbox"/> La Grange Library Scrapbooks | <input type="checkbox"/> History of La Grange 1832-1992 |
| <input type="checkbox"/> Pictorial History of La Grange | <input type="checkbox"/> Souvenir Edition, La Grange Weekly Indicator |

Debbie Sheals

La Grange Revitalization Organization

March, 1997

23. Prepared by

Organization

Date



Missouri Historic Property Inventory Form
Missouri Department of Natural Resources Historic Preservation Program
P.O. Box 176, Jefferson City, Missouri 65102

LE-AS-001-027

126 / 7

Ellery, Dr. William L., House

LW-97-01111

Field Survey #

1. Historic Name

Inventory Code #

Lewis

Murphy House

Block 2, Lots 7, 8

WSA

2. County

3. Present local name or designation

4. Block Number, Lot Number, and Subdivision

108 S. Third St.

La Grange

☐ yes ☒ n/a

5. Address

6. City

7. Vicinity

Kelly V. & Teresa Murphy

8. Owner Name and Address if different

City

State

Zip Code

9. On National Register?

☒ no ☐ yes

10. Eligible for National Register?

☐ no ☒ yes ☐ possibly

11. Part of a District

☒ no ☐ yes

Name

12. District Potential?

☐ no ☒ yes ☐ possibly

Condition:

☐ excellent ☒ good ☐ fair ☐ poor

Level of Integrity:

☒ little changed ☐ high ☐ moderate ☐ low

Queen Anne

13. Architectural Style

Concrete Under Rock Faced Conc.

15. Foundation Material(s)

Frame

17. Structural System

-1/1, See Below

19. Window Types

14. Vernacular Type

Weatherboard, Shakes

16. Exterior Wall Materials

Gable

Asphalt

18. Roof Type

Roof Materials

Full Front

20. Porch Type and Location

21. Describe major features; identify and date changes and alterations

Few apparent alterations; the front dormer may have originally sheltered an open porch. There is a one story rear ell that is not original, but early. The windows are still covered with original wooden storm windows. The current owner has the original blueprints for the house, which specify gas lighting.

☐ continuation sheet

22. Description of Environment and Outbuildings

No. of Outbuildings

1

No. contributing

0

Sits on the blufftop near the main intersection in town. There is one new single garage behind the house.

☐ continuation sheet

Debbie Sheals

La Grange Revitalization Organization

March, 1997

23. Prepared by

Organization

Date

Missouri Historic Property Inventory Form
Missouri Department of Natural Resources Historic Preservation Program
P.O. Box 176, Jefferson City, Missouri 65102

LE-AS-001-027

126 / 7

Ellery, Dr. William L., House

LW-97-01111

Field Survey #

1. Historic Name

Inventory Code #

ca. 1910

undetermined

undetermined

26. Construction Date

27. Architect/Engineer

28. Contractor/Builder

29. History: Early Owners, from county tax records

1914 Wm. Ellery

1925 Wm. L. Ellery

William Linton Ellery was the third William Ellery to practice medicine in La Grange. His grandfather, William Epes Ellery came to the area in the 1840s, and married Lucy La Fon, daughter of one of the area's earliest settlers. Their son, William Ellery, attended college in Philadelphia, and later returned to La Grange, where he practiced medicine for 50 years. William L. Ellery was the third Dr. Ellery in town; he also practiced medicine in La Grange for 50 years. There is a city park named after the Drs. Ellery, and the town celebrated "Dr. Ellery Day" on May 5, 1956. Wm. L. Ellery died in 1962.

☐ continuation sheet

30. Significance

**ARCHITECTURE
MEDICINE**

Context: New Industrialism -- 1898-1910

☐ continuation sheet

31. Significant Persons and Event Dates

Ellery, William L.

☐ continuation sheet

32. Sources

Site visit; U. S. Geological Survey Topographic Map, La Grange Quadrangle;
Lewis County Land Tax Records;
1914, 1930 Sanborn Fire Insurance Map
Schaffer, M. History of La Grange

☐ continuation sheet

33. Photographs Location of Negatives:

Black & White: State Historic Preservation Office, Jefferson City; (573) 751-7857
Color: Debbie Sheals, Columbia (573) 874-3779

Location of Historic Photograph(s)

- | | |
|--|---|
| <input type="checkbox"/> Lewis County Historical Society | <input type="checkbox"/> Curtis Farr Collection |
| <input type="checkbox"/> La Grange Library Scrapbooks | <input type="checkbox"/> History of La Grange 1832-1992 |
| <input type="checkbox"/> Pictorial History of La Grange | <input type="checkbox"/> Souvenir Edition, La Grange Weekly Indicator |

Debbie Sheals

La Grange Revitalization Organization

March, 1997

23. Prepared by

Organization

Date







Missouri Historic Property Inventory Form
Missouri Department of Natural Resources Historic Preservation Program
P.O. Box 176, Jefferson City, Missouri 65102

LE-45-001-028

175 / 9	Dasback, August, House	LW-97-01161
Field Survey #	1. Historic Name	Inventory Code #
Lewis	Jack & Janet Farr House	Block 11, Lots 1, 2 WLA
2. County	3. Present local name or designation	4. Block Number, Lot Number, and Subdivision
400 Block S. Third St.	La Grange	<input type="checkbox"/> yes <input checked="" type="checkbox"/> n/a
5. Address	6. City	7. Vicinity
Jack W. & Janet Farr, RR 1	La Grange	MO
8. Owner Name and Address if different	City	State Zip Code

9. On National Register? ☒ no ☐ yes
10. Eligible for National Register? ☐ no ☐ yes ☒ possibly
11. Part of a District ☒ no ☐ yes Name
12. District Potential? ☐ no ☒ yes ☐ possibly
- Condition: ☐ excellent ☒ good ☐ fair ☐ poor
- Level of Integrity: ☐ little changed ☐ high ☒ moderate ☐ low

13. Architectural Style
Stucco over Stone

15. Foundation Material(s)
Frame

17. Structural System
4/4

19. Window Types

Folk Victorian

14. Vernacular Type

Vinyl over Weatherboard

16. Exterior Wall Materials

Gable, Cornice Asphalt

18. Roof Type Roof Materials

Three-Quarter, Side Enclosed

20. Porch Type and Location

21. Describe major features; identify and date changes and alterations

The wide new siding represents a major alteration in historic appearance, and some window trim appears to have been lost with its installation. (5-6 inch weatherboards are still exposed on the enclosed rear porch.) The ornate front porch, however, is very much intact and in good condition. There is a one story rear ell that is early but probably not original. A side porch was added to it at some point, and enclosed in modern times.

☐ continuation sheet

22. Description of Environment and Outbuildings No. of Outbuildings 1 No. contributing 0

The house sits on the bluff top, facing east to the river. There is a modern double garage between it and the road on the west.

☐ continuation sheet

Debbie Sheals	La Grange Revitalization Organization	March, 1997
23. Prepared by	Organization	Date

Missouri Historic Property Inventory Form
Missouri Department of Natural Resources Historic Preservation Program
P.O. Box 176, Jefferson City, Missouri 65102

LE-AS-001-028

175 / 9	Dasback, August, House	LW-97-01161
Field Survey #	1. Historic Name	Inventory Code #

ca. 1898	undetermined	undetermined
26. Construction Date	27. Architect/Engineer	28. Contractor/Builder

29. History: Early Owners, from county tax records

1899	August Dasback
1907	J. W. Barker
1914	Mary A. Barker
1939	A. C. & Callie Klusmeyer

☐ continuation sheet

30. Significance

☐ continuation sheet

31. Significant Persons and Event Dates

☐ continuation sheet

32. Sources

**Site visit; U. S. Geological Survey Topographic Map, La Grange Quadrangle;
Lewis County Land Tax Records;**

☐ continuation sheet

33. Photographs Location of Negatives:

**Black & White: State Historic Preservation Office, Jefferson City; (573) 751-7857
Color: Debbie Sheals, Columbia (573) 874-3779**

Location of Historic Photograph(s)

- | | |
|---|--|
| <input type="checkbox"/> Lewis County Historical Society | <input type="checkbox"/> Curtis Farr Collection |
| <input type="checkbox"/> La Grange Library Scrapbooks | <input type="checkbox"/> History of La Grange 1832-1992 |
| <input type="checkbox"/> Pictorial History of La Grange | <input type="checkbox"/> Souvenir Edition, La Grange Weekly Indicator |

Debbie Sheals	La Grange Revitalization Organization	March, 1997
----------------------	--	--------------------

23. Prepared by

Organization

Date



Missouri Historic Property Inventory Form
Missouri Department of Natural Resources Historic Preservation Program
P.O. Box 176, Jefferson City, Missouri 65102

LE-AS-001-029

180A/ 9	Flagler, Henry & Isabelle, House	LW-97-01163
Field Survey #	1. Historic Name	Inventory Code #
Lewis	Flagler House	Block 11, Lots 5, 6 WLA
2. County	3. Present local name or designation	4. Block Number, Lot Number, and Subdivision
408 S. Third St.	La Grange	<input type="checkbox"/> yes <input checked="" type="checkbox"/> n/a
5. Address	6. City	7. Vicinity
Isabelle Reaves, 506 S. Third St.	La Grange	MO
8. Owner Name and Address if different	City	State Zip Code

9. On National Register? ☒ no ☐ yes
10. Eligible for National Register? ☐ no ☒ yes ☐ possibly
11. Part of a District ☒ no ☐ yes Name
12. District Potential? ☐ no ☒ yes ☐ possibly
- Condition: ☐ excellent ☒ good ☐ fair ☐ poor
- Level of Integrity: ☐ little changed ☒ high ☐ moderate ☐ low

Greek Revival

13. Architectural Style

Stone

15. Foundation Material(s)

Load Bearing Brick

17. Structural System

6/6

19. Window Types

I - House: Side Hall

14. Vernacular Type

Brick: common bond

16. Exterior Wall Materials

Gable, Flat Asphalt

18. Roof Type Roof Materials

Full Front w/Frame Additions

20. Porch Type and Location

21. Describe major features; identify and date changes and alterations

Porch is probably not original. The house has a four panel front door with a two light transom. There is a 1-1/2 story rear ell of brick, and a 1 story ell on the rear of that, both are very early. The one story portion may have started out as a detached summer kitchen. There are two low modern shed roofed frame additions to the brick ells. A large one story side bay may also be a later addition. There is one end chimney in the main part of the house, and end chimneys in each brick ell. This is one of the more intact and well preserved ante-bellem I-houses in the survey group.

☐ continuation sheet

22. Description of Environment and Outbuildings No. of Outbuildings 0 No. contributing 0

A small brick house northwest of this was originally a residence, but has served as an outbuilding for this house since around 1869. See inventory form for 180B/9. The house just south of this one is very similar to it and rumored to have been built by the same person.

☒ continuation sheet

Debbie Sheals	La Grange Revitalization Organization	March, 1997
23. Prepared by	Organization	Date

Missouri Historic Property Inventory Form
Missouri Department of Natural Resources Historic Preservation Program
P.O. Box 176, Jefferson City, Missouri 65102

LE-AS-001-029

180A/ 9	Flagler, Henry & Isabelle, House	LW-97-01163
Field Survey #	1. Historic Name	Inventory Code #

1857	undetermined	Jos./John Hipkins, builder
26. Construction Date	27. Architect/Engineer	28. Contractor/Builder

29. History: Early Owners, from county tax records

1867 1870 1881 1899	H. P. Flagler H. V. Flagler H. V. Flagler Belle Sherwood
--	---

Local history holds that Flagler and his wife were traveling up the Mississippi on September 7, 1857, when they spotted Joseph Hipkins working on the roof of this nearly completed house. Flagler climbed the bluff then and there and purchased the house from Hipkins. Hipkins is also credited with building the similar house just south of this one, survey property 181/9, the year before. (cont.)

☒ continuation sheet

30. Significance

ARCHITECTURE

Context: Ante-bellum Resources -- 1840-1862

☐ continuation sheet

31. Significant Persons and Event Dates

1857

☐ continuation sheet

32. Sources

Site visit; U. S. Geological Survey Topographic Map, La Grange Quadrangle;
Lewis County Land Tax Records;
Chapter BO, P.E.O. "A View of La Grange"
Untitled File on Historic Houses, La Grange Library Collections

☐ continuation sheet

33. Photographs Location of Negatives:

Black & White: State Historic Preservation Office, Jefferson City; (573) 751-7857
Color: Debbie Sheals, Columbia (573) 874-3779

Location of Historic Photograph(s)

<input type="checkbox"/> Lewis County Historical Society	<input type="checkbox"/> Curtis Farr Collection
<input checked="" type="checkbox"/> La Grange Library Scrapbooks	<input type="checkbox"/> History of La Grange 1832-1992
<input checked="" type="checkbox"/> Pictorial History of La Grange	<input type="checkbox"/> Souvenir Edition, La Grange Weekly Indicator

Debbie Sheals	La Grange Revitalization Organization	March, 1997
----------------------	--	--------------------

23. Prepared by

Organization

Date

Missouri Historic Property Inventory Form
Missouri Department of Natural Resources Historic Preservation Program
P.O. Box 176, Jefferson City, Missouri 65102

LE-AS-001-029

180A / 9

Flagler, Henry & Isabelle, House

LW-97-01163

Field Survey #

1. Historic Name

Inventory Code #

408 S. Third St.

La Grange

n/a

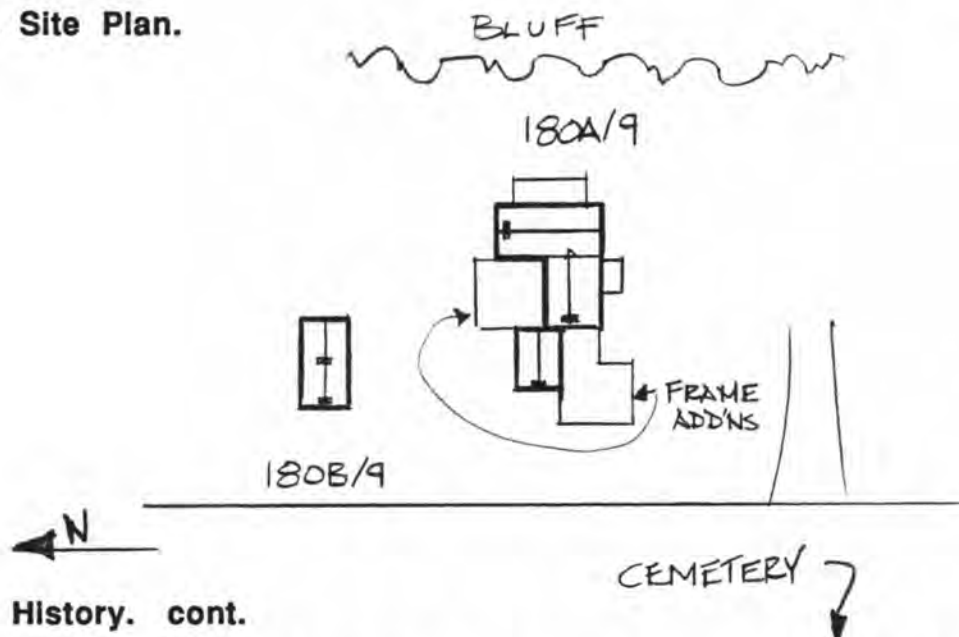
5. Address

6. City

7. Vicinity

Continuation Sheet

22. Site Plan.



29. History. cont.

Henry Flagler made his living in various types of land and merchandise speculation deals, including buying land grants from soldiers and stage coach horses that needed a rest. He and his wife Isabelle (Vanderbilt), had seven daughters, which prompted him to move his family to Illinois after Federal troops occupied the house next door during the Civil War. They returned after the war, and lived here until at least 1881.

The small house behind this one was occupied by a German cobbler, Christian Graff, when Flagler bought the property. Rumor has it that Flagler bought that building because he was tired of the noise made by Graff's large family.

32. Sources

Debbie Sheals

La Grange Revitalization Organization

March, 1997

23. Prepared by

Organization

Date





Missouri Historic Property Inventory Form
Missouri Department of Natural Resources Historic Preservation Program
P.O. Box 176, Jefferson City, Missouri 65102

LE-45-0d-030

180B/ 9	Graff, Christian, House	LW-97-01164
Field Survey #	1. Historic Name	Inventory Code #
Lewis	Isabelle Reaves House	Block 11, Lots 4, 7 WLA
2. County	3. Present local name or designation	4. Block Number, Lot Number, and Subdivision
408 S. Third St.	La Grange	<input type="checkbox"/> yes <input checked="" type="checkbox"/> n/a
5. Address	6. City	7. Vicinity
Isabelle Reaves, 506 S. Third St.	La Grange	MO
8. Owner Name and Address if different	City	State Zip Code

9. On National Register? ☒ no ☐ yes
10. Eligible for National Register? ☐ no ☒ yes ☐ possibly
11. Part of a District ☒ no ☐ yes Name
12. District Potential? ☐ no ☒ yes ☐ possibly
- Condition: ☐ excellent ☒ good ☐ fair ☐ poor
- Level of Integrity: ☐ little changed ☒ high ☐ moderate ☐ low

13. Architectural Style

Stone

15. Foundation Material(s)

Load Bearing Brick

17. Structural System

Double Pen

14. Vernacular Type

Brick: running bond

16. Exterior Wall Materials

Gable

Asphalt

18. Roof Type

Roof Materials

19. Window Types

20. Porch Type and Location

21. Describe major features; identify and date changes and alterations

This small building was built in two stages; the east end is probably the oldest part. There are two chimneys, one in what would have been the original west end wall, and one in the present west end. The doors have two long vertical panels and have wooden lintels and sills. There is a bulkhead door on the south that appears to lead to a cellar beneath the west end of the house.

☐ continuation sheet

22. Description of Environment and Outbuildings

No. of Outbuildings

0

No. contributing

0

This has been an outbuilding for survey property 180A/9 since around 1869. See site plan for that property.

☐ continuation sheet

Debbie Sheals

La Grange Revitalization Organization

March, 1997

23. Prepared by

Organization

Date

Missouri Historic Property Inventory Form
Missouri Department of Natural Resources Historic Preservation Program
P.O. Box 176, Jefferson City, Missouri 65102

LE-AS-001-030

180B/ 9	Graff, Christian, House	LW-97-01164
Field Survey #	1. Historic Name	Inventory Code #

ca. 1860	undetermined	undetermined
26. Construction Date	27. Architect/Engineer	28. Contractor/Builder

29. History: Early Owners, from county tax records

1867 1870 1881	Christian Graff Henry Flagler Henry Flagler
---	--

Graff has been described in various sources as a German cobbler. Rumor has it that his neighbor, Henry Flagler, bought him out because he was tired of the noise made by Graff's large family.

30. Significance

☐ continuation sheet

Context: Ante-bellum Resources -- 1840-1862

☐ continuation sheet

31. Significant Persons and Event Dates

ca. 1860

☐ continuation sheet

32. Sources

Site visit; U. S. Geological Survey Topographic Map, La Grange Quadrangle;
Lewis County Land Tax Records;
Chapter BO, P.E.O. "A View of La Grange"
Untitled File on Historic Houses, La Grange Library Collections
Schaffer, M. History of La Grange

☐ continuation sheet

33. Photographs Location of Negatives:

Black & White: State Historic Preservation Office, Jefferson City; (573) 751-7857
Color: Debbie Sheals, Columbia (573) 874-3779

Location of Historic Photograph(s)

<input type="checkbox"/> Lewis County Historical Society	<input type="checkbox"/> Curtis Farr Collection
<input checked="" type="checkbox"/> La Grange Library Scrapbooks	<input checked="" type="checkbox"/> History of La Grange 1832-1992
<input checked="" type="checkbox"/> Pictorial History of La Grange	<input type="checkbox"/> Souvenir Edition, La Grange Weekly Indicator

Debbie Sheals	La Grange Revitalization Organization	March, 1997
----------------------	--	--------------------

23. Prepared by

Organization

Date



Missouri Historic Property Inventory Form
Missouri Department of Natural Resources Historic Preservation Program
P.O. Box 176, Jefferson City, Missouri 65102

LE-AS-001-031

181 / 9	Robinson, Kitty, House	LW-97-01165
Field Survey #	1. Historic Name	Inventory Code #
Lewis	Ford House	Block 12, Lots 1, 2 WLA
2. County	3. Present local name or designation	4. Block Number, Lot Number, and Subdivision
410 S. Third St.	La Grange	<input type="checkbox"/> yes <input checked="" type="checkbox"/> n/a
5. Address	6. City	7. Vicinity
Isabelle Reaves, 506 S. Third St.	La Grange	MO
8. Owner Name and Address if different	City	State Zip Code

9. On National Register? ☒ no ☐ yes
10. Eligible for National Register? ☐ no ☒ yes ☐ possibly
11. Part of a District ☒ no ☐ yes Name
12. District Potential? ☐ no ☒ yes ☐ possibly
- Condition: ☐ excellent ☐ good ☒ fair ☐ poor
- Level of Integrity: ☐ little changed ☒ high ☐ moderate ☐ low

Greek Revival

13. Architectural Style

Stone

15. Foundation Material(s)

Load Bearing Brick

17. Structural System

1/1

19. Window Types

I - House: Side Hall

14. Vernacular Type

Brick: common bond

16. Exterior Wall Materials

Hipped, Gable Asphalt Sheets

18. Roof Type Roof Materials

Full Front, Side Porch on Rear Ell

20. Porch Type and Location

21. Describe major features; identify and date changes and alterations

This house is very similar to the house north of it, 180A/9. Like its neighbor, it is one of the more intact and better preserved ante-bellem houses in town. The house has a two level full front porch that is not original. The front doors on both stories have full sidelights; the ground floor door also has a transom. The original windows on the north wall of the front part of the house have been bricked in. The house was sandblasted and tuckpointed a few years ago. The 1/1 wood windows are probably not original. There is a long one story rear ell that may include an originally separate summer kitchen. The wide roof overhang is set off by a simply molded wood cornice.

☐ continuation sheet

22. Description of Environment and Outbuildings No. of Outbuildings 1 No. contributing 1

The house sits on the bluff overlooking the river valley, very close to 180A/9. There is a ca. 1940s frame garage behind the house, on the west edge of the property.

☐ continuation sheet

Debbie Sheals	La Grange Revitalization Organization	March, 1997
23. Prepared by	Organization	Date

Missouri Historic Property Inventory Form
Missouri Department of Natural Resources Historic Preservation Program
P.O. Box 176, Jefferson City, Missouri 65102

LE-AS-001-031

181 / 9 Field Survey #	Robinson, Kitty, House 1. Historic Name	LW-97-01165 Inventory Code #
----------------------------------	---	--

1856 26. Construction Date	undetermined 27. Architect/Engineer	Jos. Hipkins, builder 28. Contractor/Builder
--------------------------------------	---	--

29. History: Early Owners, from county tax records

1867 1881 1899	Jas. T. Howland Jas. T. Howland Nannie Gooch
---	---

The house is said to have been built by Jos. Hipkins for Mrs. Kitty Robinson, who apparently sold it within a decade. It was the property of Col. James Howland during the Civil War, and remained in his possession for several decades. The house was occupied by Federal General Johnson and seven of his officers during the war. It was later owned by Wm. McNatt, a salesman for a hardware and wagon company in St. Louis.

☐ continuation sheet

30. Significance

ARCHITECTURE

Context: Ante-bellum Resources -- 1840-1862

☐ continuation sheet

31. Significant Persons and Event Dates

1856

☐ continuation sheet

32. Sources

Site visit; U. S. Geological Survey Topographic Map, La Grange Quadrangle;
Lewis County Land Tax Records;
Chapter BO, P.E.O. "A View of La Grange"
Untitled File on Historic Houses, La Grange Library Collections

☐ continuation sheet

33. Photographs Location of Negatives:

Black & White: State Historic Preservation Office, Jefferson City; (573) 751-7857
Color: Debbie Sheals, Columbia (573) 874-3779

Location of Historic Photograph(s)

<input type="checkbox"/> Lewis County Historical Society	<input type="checkbox"/> Curtis Farr Collection
<input checked="" type="checkbox"/> La Grange Library Scrapbooks	<input type="checkbox"/> History of La Grange 1832-1992
<input checked="" type="checkbox"/> Pictorial History of La Grange	<input type="checkbox"/> Souvenir Edition, La Grange Weekly Indicator

Debbie Sheals 23. Prepared by	La Grange Revitalization Organization Organization	March, 1997 Date
---	--	----------------------------









Missouri Historic Property Inventory Form
Missouri Department of Natural Resources Historic Preservation Program
P.O. Box 176, Jefferson City, Missouri 65102

LE-AS-001-032

5 / 9	Sherwood, Belle, House	LW-97-01144
Field Survey #	1. Historic Name	Inventory Code #
Lewis	Reaves House	Block 12, Lot 4 WLA
2. County	3. Present local name or designation	4. Block Number, Lot Number, and Subdivision
412 S. Third St.	La Grange	<input type="checkbox"/> yes <input checked="" type="checkbox"/> n/a
5. Address	6. City	7. Vicinity
Isabelle Reaves, 506 S. Third St.	La Grange	MO
8. Owner Name and Address if different	City	State Zip Code
9. On National Register?	<input checked="" type="checkbox"/> no <input type="checkbox"/> yes	
10. Eligible for National Register?	<input type="checkbox"/> no <input type="checkbox"/> yes <input checked="" type="checkbox"/> possibly	
11. Part of a District	<input checked="" type="checkbox"/> no <input type="checkbox"/> yes Name	
12. District Potential?	<input type="checkbox"/> no <input checked="" type="checkbox"/> yes <input type="checkbox"/> possibly	
Condition:	<input type="checkbox"/> excellent <input type="checkbox"/> good <input checked="" type="checkbox"/> fair <input type="checkbox"/> poor	
Level of Integrity:	<input type="checkbox"/> little changed <input type="checkbox"/> high <input checked="" type="checkbox"/> moderate <input type="checkbox"/> low	
13. Architectural Style	Pyramid/Square	
Not visible	14. Vernacular Type	
15. Foundation Material(s)	Weatherboard	
Frame	16. Exterior Wall Materials	
17. Structural System	Hipped Standing Seam	
1/1, Bay	18. Roof Type Roof Materials	
19. Window Types	One-Half Front Recessed, Rear	
	20. Porch Type and Location	

21. Describe major features; identify and date changes and alterations

The porch posts are not original. There is one turned pilaster and a bracket in place. One front doorway has been blocked in, and the door of the other one is a modern replacement. Original weatherboards are intact and in good condition. There is a long narrow one story rear ell that may be older than the front part of the house.

☐ continuation sheet

22. Description of Environment and Outbuildings No. of Outbuildings 0 No. contributing 0

☐ continuation sheet

Debbie Sheals	La Grange Revitalization Organization	March, 1997
23. Prepared by	Organization	Date

Missouri Historic Property Inventory Form
Missouri Department of Natural Resources Historic Preservation Program
P.O. Box 176, Jefferson City, Missouri 65102

LE-AS-001-032

5 / 9	Sherwood, Belle, House	LW-97-01144
Field Survey #	1. Historic Name	Inventory Code #

ca. 1907	undetermined	undetermined
26. Construction Date	27. Architect/Engineer	28. Contractor/Builder

29. History: Early Owners, from county tax records

1907	Belle Sherwood
1914	John D. Shumate
1939	Isaac Harper

**An historic photo of the house shows a good deal of gingerbread trim.
The house was still in the Harper family in 1976.**

30. Significance

☐ continuation sheet

31. Significant Persons and Event Dates

☐ continuation sheet

32. Sources

**Site visit; U. S. Geological Survey Topographic Map, La Grange Quadrangle;
Lewis County Land Tax Records;
Chapter BO, P.E.O. "A View of La Grange"**

☐ continuation sheet

33. Photographs Location of Negatives:

**Black & White: State Historic Preservation Office, Jefferson City; (573) 751-7857
Color: Debbie Sheals, Columbia (573) 874-3779**

Location of Historic Photograph(s)

<input type="checkbox"/> Lewis County Historical Society	<input checked="" type="checkbox"/> Curtis Farr Collection
<input type="checkbox"/> La Grange Library Scrapbooks	<input type="checkbox"/> History of La Grange 1832-1992
<input type="checkbox"/> Pictorial History of La Grange	<input type="checkbox"/> Souvenir Edition, La Grange Weekly Indicator

Debbie Sheals	La Grange Revitalization Organization	March, 1997
----------------------	--	--------------------

23. Prepared by

Organization

Date



Missouri Historic Property Inventory Form
Missouri Department of Natural Resources Historic Preservation Program
P.O. Box 176, Jefferson City, Missouri 65102

LE-AS-04-033

199 / 10

Duvall, Jacob, House

LW-97-01171

Field Survey #

1. Historic Name

Inventory Code #

Lewis

Robert Zahn House

Block 8, Lots 2, 3, 4, 5

MA

2. County

3. Present local name or designation

4. Block Number, Lot Number, and Subdivision

800 Block S. Third St.

La Grange

☐ yes ☒ n/a

5. Address

6. City

7. Vicinity

Robert Zahn, R 1, Box 89

La Grange MO

8. Owner Name and Address if different

City

State

Zip Code

9. On National Register?

☒ no ☐ yes

10. Eligible for National Register?

☐ no ☐ yes ☒ possibly

11. Part of a District

☒ no ☐ yes Name

12. District Potential?

☐ no ☒ yes ☐ possibly

Condition:

☐ excellent ☒ good ☐ fair ☐ poor

Level of Integrity:

☐ little changed ☒ high ☐ moderate ☐ low

13. Architectural Style

Concrete

15. Foundation Material(s)

Frame

17. Structural System

2/2, 6/6

19. Window Types

I - House (1 1/2 Story)

14. Vernacular Type

Weatherboard

16. Exterior Wall Materials

Gable, Hipped

Asphalt

18. Roof Type

Roof Materials

Full Front Hipped

20. Porch Type and Location

21. Describe major features; identify and date changes and alterations

The front porch retains its early turned posts and scrollwork. Original weatherboards and other exterior woodwork are also intact. There is a wide flat cornice board at the roofline. A tall one story rear ell is an early addition, and sheathed in the same type of weatherboards as the front of the house. Early or original paired windows are on the south wall; a window has been covered over on the north wall.

☐ continuation sheet

22. Description of Environment and Outbuildings

No. of Outbuildings

2

No. contributing

1

There is one small new shed and a larger frame shed that is pre-1950.

☐ continuation sheet

Debbie Sheals

La Grange Revitalization Organization

March, 1997

23. Prepared by

Organization

Date

Missouri Historic Property Inventory Form
Missouri Department of Natural Resources Historic Preservation Program
P.O. Box 176, Jefferson City, Missouri 65102

LE-AS-001-033

199 / 10	Duvall, Jacob, House	LW-97-01171
Field Survey #	1. Historic Name	Inventory Code #

ca. 1907	undetermined	undetermined
26. Construction Date	27. Architect/Engineer	28. Contractor/Builder

29. History: Early Owners, from county tax records

1907	Jake Duvall
1914	Jacob Duvall
1939	Della Grieser

☐ continuation sheet

30. Significance

☐ continuation sheet

31. Significant Persons and Event Dates

☐ continuation sheet

32. Sources

Site visit; U. S. Geological Survey Topographic Map, La Grange Quadrangle;
Lewis County Land Tax Records;

☐ continuation sheet

33. Photographs Location of Negatives:

Black & White: State Historic Preservation Office, Jefferson City; (573) 751-7857
Color: Debbie Sheals, Columbia (573) 874-3779

Location of Historic Photograph(s)

- | | |
|--|---|
| <input type="checkbox"/> Lewis County Historical Society | <input type="checkbox"/> Curtis Farr Collection |
| <input type="checkbox"/> La Grange Library Scrapbooks | <input type="checkbox"/> History of La Grange 1832-1992 |
| <input type="checkbox"/> Pictorial History of La Grange | <input type="checkbox"/> Souvenir Edition, La Grange Weekly Indicator |

Debbie Sheals	La Grange Revitalization Organization	March, 1997
23. Prepared by	Organization	Date







Missouri Historic Property Inventory Form
Missouri Department of Natural Resources Historic Preservation Program
P.O. Box 176, Jefferson City, Missouri 65102

LE-AS-001-034

108 / 6

First Presbyterian Church

LW-97-01100

Field Survey #

1. Historic Name

Inventory Code #

Lewis

Gilchrist/Lamb Property

Block 17, Lots 1, 2

WSA

2. County

3. Present local name or designation

4. Block Number, Lot Number, and Subdivision

100 Block N. Fourth St.

La Grange

☐ yes ☒ n/a

5. Address

6. City

7. Vicinity

Richard Gilchrist & Cleo Lamb, 2004 Vermont St.

Quincy

IL

62301

8. Owner Name and Address if different

City

State

Zip Code

9. On National Register?

☒ no ☐ yes

10. Eligible for National Register?

☐ no ☒ yes ☐ possibly

11. Part of a District

☒ no ☐ yes

Name

12. District Potential?

☐ no ☒ yes ☐ possibly

Condition:

☐ excellent ☒ good ☐ fair ☐ poor

Level of Integrity:

☐ little changed ☐ high ☒ moderate ☐ low

Greek Revival

13. Architectural Style

Stone

15. Foundation Material(s)

Load Bearing Brick

17. Structural System

Covered, 1/1

19. Window Types

Temple Front

14. Vernacular Type

Brick

16. Exterior Wall Materials

Gable, See Below

Asphalt

18. Roof Type

Roof Materials

Metal Steps to Front Entry

20. Porch Type and Location

21. Describe major features; identify and date changes and alterations

Original bell tower removed, base remains. Running bond used on front wall, common on all others. Dressed stone lintels and sills on front wall, concrete sills and wooden lintels on others.

The entrance has been extended slightly from the plane of the wall, and metal stairs have been added. The building is being, or has been, converted to a residence. The windows of the main floor are all covered over; those in the basement are new.

☐ continuation sheet

22. Description of Environment and Outbuildings

No. of Outbuildings

0

No. contributing

0

☐ continuation sheet

Debbie Sheals

La Grange Revitalization Organization

March, 1997

23. Prepared by

Organization

Date

Missouri Historic Property Inventory Form
Missouri Department of Natural Resources Historic Preservation Program
P.O. Box 176, Jefferson City, Missouri 65102

LE-A5-001-034

108 / 6	First Presbyterian Church	LW-97-01100
Field Survey #	1. Historic Name	Inventory Code #

1850	undetermined	undetermined
26. Construction Date	27. Architect/Engineer	28. Contractor/Builder

29. History: Early Owners, from county tax records

The building served as a church from 1850 to 1978. The bell tower was removed in the 1980s; the bell is now at the First Presbyterian Church in Palmyra. Local history holds that the Presbyterian congregation was so impressed with Rev. W. W. Whipple that they offered to build a good substantial church building if he would agree to settle in La Grange. Whipple, a graduate of an eastern seminary, taught school during the week and preached on Sundays, all in the church building, which served then as a community center as well. The building is believed to have served as the area's first black school, and was the meeting place for the local Lutheran Congregation before they built a church of their own.

☐ continuation sheet

30. Significance

ARCHITECTURE
RELIGION

Context: Ante-bellum Resources -- 1840-1862

☐ continuation sheet

31. Significant Persons and Event Dates

1850

☐ continuation sheet

32. Sources

Site visit; U. S. Geological Survey Topographic Map, La Grange Quadrangle;
Lewis County Land Tax Records;

Pryce, Thomas, "La Grange As It Was In Forty-Nine," La Grange Weekly Indicator,
3/28/1901.

Schaffer, M. History of La Grange

Farr, Curtis et. al. Pictorial History of La Grange

☐ continuation sheet

33. Photographs Location of Negatives:

Black & White: State Historic Preservation Office, Jefferson City; (573) 751-7857

Color: Debbie Sheals, Columbia (573) 874-3779

Location of Historic Photograph(s)

<input type="checkbox"/> Lewis County Historical Society	<input checked="" type="checkbox"/> Curtis Farr Collection
<input checked="" type="checkbox"/> La Grange Library Scrapbooks	<input checked="" type="checkbox"/> History of La Grange 1832-1992
<input checked="" type="checkbox"/> Pictorial History of La Grange	<input type="checkbox"/> Souvenir Edition, La Grange Weekly Indicator

Debbie Sheals	La Grange Revitalization Organization	March, 1997
----------------------	--	--------------------

23. Prepared by

Organization


Date



Presbyterian Church 1844



Presbyterian Church 1977





PICTURES

indicate a talent for sewing and the sign announcing "meals at all hours" would certainly have been an inducement for a young swain.

Periodically, the Rock integrated samples of suspended sediment at various locations. An integrated sample reflects conditions in the river from the surface to the bed. (The actual river bottom is not sampled because the size of the sampling

, exhibit
erial is
ndition

a stream
depends
d in a r
, the wa
duced be
tion of
r. Becau
as much
pool is
hen water
d within
late w



11916
HOUSE

YESTERYEAR'S PICTURES

This picture, taken in November of 1898, was made from a glass negative loaned by Curtis Farr of LaGrange.

The photo, taken by H. G. Howe, shows Mrs. Ben Triplett and chickens. In the background is the

Presbyterian Church in LaGrange, which still stands. The location is now the Wiley Sparks residence.

deposited in the final river delta, or alluvial fan, where the river enters a large body of water such as the sea or a reservoir.

is
mi-
eas
t-

al
ng
s-

l
bed-
ia-
de-

ves
bil-

han
If
ities
are





Missouri Historic Property Inventory Form
Missouri Department of Natural Resources Historic Preservation Program
P.O. Box 176, Jefferson City, Missouri 65102

LE-AS-001-035

119 / 6

Washington, George, House

LW-97-01104

Field Survey #

1. Historic Name

Inventory Code #

Lewis

Ray House #1

Block 17 Lot 3

WSA

2. County

3. Present local name or designation

4. Block Number, Lot Number, and Subdivision

100 Block N. Fourth St.

La Grange

☐ yes ☒ n/a

5. Address

6. City

7. Vicinity

Danny & Dixie Ray

8. Owner Name and Address if different

City

State

Zip Code

9. On National Register?

☒ no ☐ yes

10. Eligible for National Register?

☒ no ☐ yes ☐ possibly

11. Part of a District

☒ no ☐ yes Name

12. District Potential?

☐ no ☐ yes ☒ possibly

Condition:

☐ excellent ☒ good ☐ fair ☐ poor

Level of Integrity:

☐ little changed ☐ high ☐ moderate ☒ low

13. Architectural Style

Stone

15. Foundation Material(s)

Load Bearing Brick

17. Structural System

1/1

19. Window Types

I - House

14. Vernacular Type

Vinyl

16. Exterior Wall Materials

Gable

Standing Seam

18. Roof Type

Roof Materials

Patio

20. Porch Type and Location

21. Describe major features; identify and date changes and alterations

New siding represents a drastic change; no early trim is visible and the front porch is missing. There is a one story rear ell that appears to be early or original, and a later addition on that.

Historic photos reveals that this was originally a simple Greek Revival style house of brick with wide lintels.

☐ continuation sheet

22. Description of Environment and Outbuildings

No. of Outbuildings

1

No. contributing

0

One newer shed in the rear of the property.

☐ continuation sheet

Debbie Sheals

La Grange Revitalization Organization

March, 1997

23. Prepared by

Organization

Date

Missouri Historic Property Inventory Form
Missouri Department of Natural Resources Historic Preservation Program
P.O. Box 176, Jefferson City, Missouri 65102

LE-AS-001-035

119 / 6	Washington, George, House	LW-97-01104
Field Survey #	1. Historic Name	Inventory Code #

ca. 1860	undetermined	undetermined
26. Construction Date	27. Architect/Engineer	28. Contractor/Builder

29. History: Early Owners, from county tax records

1867 1870 1881 1899	James Hooper Geo. Washington Geo. Washington Howe Estate
--	---

George Washington was an African American who "burned" the brick for the Baptist Church building in 1887. Washington was listed as a "brickmaker" in an 1872 business directory for the town.

30. Significance

☐ continuation sheet

31. Significant Persons and Event Dates

☐ continuation sheet

32. Sources

Site visit; U. S. Geological Survey Topographic Map, La Grange Quadrangle;
Lewis County Land Tax Records;
1909, 1914, 1930 Sanborn Fire Insurance Maps
Lewis County Historical Society Scrapbooks

☐ continuation sheet

33. Photographs Location of Negatives:

Black & White: State Historic Preservation Office, Jefferson City; (573) 751-7857
Color: Debbie Sheals, Columbia (573) 874-3779

Location of Historic Photograph(s)

- | | |
|---|---|
| <input checked="" type="checkbox"/> Lewis County Historical Society | <input type="checkbox"/> Curtis Farr Collection |
| <input type="checkbox"/> La Grange Library Scrapbooks | <input type="checkbox"/> History of La Grange 1832-1992 |
| <input type="checkbox"/> Pictorial History of La Grange | <input type="checkbox"/> Souvenir Edition, La Grange Weekly Indicator |

Debbie Sheals	La Grange Revitalization Organization	March, 1997
----------------------	--	--------------------

23. Prepared by

Organization

Date



Missouri Historic Property Inventory Form
Missouri Department of Natural Resources Historic Preservation Program
P.O. Box 176, Jefferson City, Missouri 65102

LE-AS-001-036

120 / 6 **Ewing, J. M., House** **LW-97-01105**

Field Survey # 1. Historic Name Inventory Code #

Lewis Ray House #2 **Block 17 Lot 4** **WSA**

2. County 3. Present local name or designation 4. Block Number, Lot Number, and Subdivision

105 N. Fourth St. **La Grange** ☐ yes ☒ n/a

5. Address 6. City 7. Vicinity

Daniel Ray

8. Owner Name and Address if different City State Zip Code

9. On National Register? ☒ no ☐ yes

10. Eligible for National Register? ☐ no ☐ yes ☒ possibly

11. Part of a District ☒ no ☐ yes Name

12. District Potential? ☐ no ☐ yes ☒ possibly

Condition: ☐ excellent ☐ good ☒ fair ☐ poor

Level of Integrity: ☐ little changed ☐ high ☒ moderate ☐ low

13. Architectural Style

Stone, Concrete

15. Foundation Material(s)

Frame

17. Structural System

1/1 newer, 9/9 early

19. Window Types

21. Describe major features; identify and date changes and alterations

This 1-3/4 story house may have started out with a different form, either two full stories or a single story. The Greek Revival door surround and the side position of the front door do not quite match with the central cross gable and the present height. Narrow weatherboards are visible beneath the asbestos siding now on the exterior walls; the front door is newer. There is a tall one story rear ell that is not original.

☐ continuation sheet

22. Description of Environment and Outbuildings No. of Outbuildings 0 No. contributing 0

☐ continuation sheet

Debbie Sheals **La Grange Revitalization Organization** **March, 1997**

23. Prepared by Organization Date

Missouri Historic Property Inventory Form
Missouri Department of Natural Resources Historic Preservation Program
P.O. Box 176, Jefferson City, Missouri 65102

LE-AS-001-036

120 / 6	Ewing, J. M., House	LW-97-01105
Field Survey #	1. Historic Name	Inventory Code #

ca. 1869	undetermined	undetermined
26. Construction Date	27. Architect/Engineer	28. Contractor/Builder

29. History: Early Owners, from county tax records

1870 1881 1899	J. M. Ewing C. H. & L. J. McCormick Steve Worley
---	---

Steve Worley, or Werley, moved to La Grange in the 1850s, and worked as a carpenter until the 1870s, when he became a merchant. In the later part of the century, he owned the right to sell a patent bucket chain, and sold pumps throughout the La Grange area. He also owned property 122/7 in 1899.

☐ continuation sheet

30. Significance

☐ continuation sheet

31. Significant Persons and Event Dates

☐ continuation sheet

32. Sources

Site visit; U. S. Geological Survey Topographic Map, La Grange Quadrangle;
Lewis County Land Tax Records;
1872 Business Directory p. 62, Lewis County Historical Society
1902 Souvenir Edition, La Grange Weekly Indicator

☐ continuation sheet

33. Photographs Location of Negatives:

Black & White: State Historic Preservation Office, Jefferson City; (573) 751-7857
Color: Debbie Sheals, Columbia (573) 874-3779

Location of Historic Photograph(s)

<input type="checkbox"/> Lewis County Historical Society	<input type="checkbox"/> Curtis Farr Collection
<input type="checkbox"/> La Grange Library Scrapbooks	<input type="checkbox"/> History of La Grange 1832-1992
<input type="checkbox"/> Pictorial History of La Grange	<input type="checkbox"/> Souvenir Edition, La Grange Weekly Indicator

Debbie Sheals	La Grange Revitalization Organization	March, 1997
23. Prepared by	Organization	Date



Missouri Historic Property Inventory Form
Missouri Department of Natural Resources Historic Preservation Program
P.O. Box 176, Jefferson City, Missouri 65102

LE-AS-001-037

109 / 6	Accola, S. C., House	LW-97-01101
Field Survey #	1. Historic Name	Inventory Code #
Lewis	Clay House	Block 12, Lots 9, 10 WSA
2. County	3. Present local name or designation	4. Block Number, Lot Number, and Subdivision
108 N. Fourth St.	La Grange	<input type="checkbox"/> yes <input checked="" type="checkbox"/> n/a
5. Address	6. City	7. Vicinity
Raymond & Ruth Clay, RR 1	La Grange	MO
8. Owner Name and Address if different	City	State Zip Code

9. On National Register? ☒ no ☐ yes
10. Eligible for National Register? ☐ no ☒ yes ☐ possibly
11. Part of a District ☒ no ☐ yes Name
12. District Potential? ☐ no ☒ yes ☐ possibly
- Condition: ☒ excellent ☐ good ☐ fair ☐ poor
- Level of Integrity: ☒ little changed ☐ high ☐ moderate ☐ low

Craftsman

13. Architectural Style
Rusticated Concrete Block
15. Foundation Material(s)
Concrete Block
17. Structural System
1/1
19. Window Types

Bungalow

14. Vernacular Type
Rock Faced Concrete Block
16. Exterior Wall Materials
Gable w/ Dormer Asphalt
18. Roof Type Roof Materials
Three-Quarter Front, Rear Screened
20. Porch Type and Location

21. Describe major features; identify and date changes and alterations

There are at least three different patterns of ornamental concrete block used on this house. The rusticated blocks of the foundation are also used for quoins, and the porch posts are made of different blocks than are the walls. Large flat lintels above the windows appear to be poured concrete. No significant exterior changes.

☐ continuation sheet

22. Description of Environment and Outbuildings No. of Outbuildings 2 No. contributing 1

There is a small frame garage behind the house, which was enlarged at an early date. There is also an open carport southeast of the house.

☐ continuation sheet

Debbie Sheals	La Grange Revitalization Organization	March, 1997
23. Prepared by	Organization	Date

Missouri Historic Property Inventory Form
Missouri Department of Natural Resources Historic Preservation Program
P.O. Box 176, Jefferson City, Missouri 65102

LE-AS-001-037

109 / 6	Accola, S. C., House	LW-97-01101
Field Survey #	1. Historic Name	Inventory Code #

ca. 1913	undetermined	undetermined
26. Construction Date	27. Architect/Engineer	28. Contractor/Builder

29. History: Early Owners, from county tax records

1914	S. C. Accola
1924	S. C. Accola
1939	S. C. Accola

Stephen Accola established a bakery in a building at the corner of Marion and Main streets in 1902. He was a professional baker for six years before that, two of those years were spent working in a bakery in Denver Colorado.

☐ continuation sheet

30. Significance

ARCHITECTURE

Context: Post-Victorian -- 1911-1950

☐ continuation sheet

31. Significant Persons and Event Dates

ca. 1913

☐ continuation sheet

32. Sources

**Site visit; U. S. Geological Survey Topographic Map, La Grange Quadrangle;
Lewis County Land Tax Records;
1909, 1914, 1930 Sanborn Fire Insurance Maps
1902 Souvenir Edition, La Grange Weekly Indicator**

☐ continuation sheet

33. Photographs Location of Negatives:

**Black & White: State Historic Preservation Office, Jefferson City; (573) 751-7857
Color: Debbie Sheals, Columbia (573) 874-3779**

Location of Historic Photograph(s)

- | | |
|--|---|
| <input type="checkbox"/> Lewis County Historical Society | <input type="checkbox"/> Curtis Farr Collection |
| <input type="checkbox"/> La Grange Library Scrapbooks | <input type="checkbox"/> History of La Grange 1832-1992 |
| <input type="checkbox"/> Pictorial History of La Grange | <input type="checkbox"/> Souvenir Edition, La Grange Weekly Indicator |

Debbie Sheals	La Grange Revitalization Organization	March, 1997
23. Prepared by	Organization	Date





Missouri Historic Property Inventory Form
Missouri Department of Natural Resources Historic Preservation Program
P.O. Box 176, Jefferson City, Missouri 65102

LE-AS-001-038

37 / 6

Marvin Chapel

LW-97-01085

Field Survey #

1. Historic Name

Inventory Code #

Lewis

United Methodist Church

Block 11, Lot 7

WSA

2. County

3. Present local name or designation

4. Block Number, Lot Number, and Subdivision

200 Block N. Fourth St.

La Grange

☐ yes ☒ n/a

5. Address

6. City

7. Vicinity

United Methodist Church

8. Owner Name and Address if different

City

State

Zip Code

9. On National Register?

☒ no ☐ yes

10. Eligible for National Register?

☐ no ☒ yes ☐ possibly

11. Part of a District

☒ no ☐ yes Name

12. District Potential?

☐ no ☒ yes ☐ possibly

Condition:

☒ excellent ☐ good ☐ fair ☐ poor

Level of Integrity:

☐ little changed ☒ high ☐ moderate ☐ low

Gothic Revival

13. Architectural Style

Covered w/Concrete Block

14. Vernacular Type

Brick

15. Foundation Material(s)

Load Bearing Brick

16. Exterior Wall Materials

Gable, Tower

Asphalt, Tin

17. Structural System

Leaded Art Glass, Pointed Arches

18. Roof Type

Roof Materials

Stoop

19. Window Types

20. Porch Type and Location

21. Describe major features; identify and date changes and alterations

Elaborate brick corbeling at the eave lines. All windows and front door are original or very early. The foundation wall has had concrete blocks added to the exterior, probably when a low concrete block addition was put on the rear of the building.

☐ continuation sheet

22. Description of Environment and Outbuildings

No. of Outbuildings

0

No. contributing

0

☐ continuation sheet

Debbie Sheals

La Grange Revitalization Organization

March, 1997

23. Prepared by

Organization

Date

Missouri Historic Property Inventory Form
Missouri Department of Natural Resources Historic Preservation Program
P.O. Box 176, Jefferson City, Missouri 65102

LE-AS-001-038

37 / 6	Marvin Chapel	LW-97-01085
Field Survey #	1. Historic Name	Inventory Code #

1901-02	undetermined	undetermined
26. Construction Date	27. Architect/Engineer	28. Contractor/Builder

29. History: Early Owners, from county tax records

This building was built to replace the current Green Chapel Baptist Church, which was built by the same congregation. The construction project was a group effort. Donors include: Lumber dealer John Orange, land; E. F. Westhoff, foundation; Robert Ellis, stone; Elma Wellman, chandelier. The first officers were J. A. Becker, Robert P. Ellis, Gale Hamar, and Lena Bohon. The building was officially dedicated Sept. 8, 1903.

☐ continuation sheet

30. Significance

**ARCHITECTURE
RELIGION**

Context: New Industrialism -- 1898-1910

☐ continuation sheet

31. Significant Persons and Event Dates

1901-2

☐ continuation sheet

32. Sources

**Site visit; U. S. Geological Survey Topographic Map, La Grange Quadrangle;
Lewis County Land Tax Records;
La Grange Library Scrapbook
1909, 1930 Sanborn Fire Insurance Maps
An Illustrated Historical Atlas of Lewis County, MO 1878**

☐ continuation sheet

33. Photographs Location of Negatives:

**Black & White: State Historic Preservation Office, Jefferson City; (573) 751-7857
Color: Debbie Sheals, Columbia (573) 874-3779**

Location of Historic Photograph(s)

☐ Lewis County Historical Society ☐ Curtis Farr Collection
☐ La Grange Library Scrapbooks ☒ History of La Grange 1832-1992
☐ Pictorial History of La Grange ☐ Souvenir Edition, La Grange Weekly Indicator

Debbie Sheals	La Grange Revitalization Organization	March, 1997
----------------------	--	--------------------

23. Prepared by

Organization

Date



Missouri Historic Property Inventory Form
Missouri Department of Natural Resources Historic Preservation Program
P.O. Box 176, Jefferson City, Missouri 65102

LE-AS-001-039

100 / 6	Bartlett, J. L., House	LW-97-01099
Field Survey #	1. Historic Name	Inventory Code #
Lewis	Dickerson House	Block 11, Lot 10 WSA
2. County	3. Present local name or designation	4. Block Number, Lot Number, and Subdivision
206 N. Fourth St.	La Grange	<input type="checkbox"/> yes <input checked="" type="checkbox"/> n/a
5. Address	6. City	7. Vicinity
Lois Dickerson, c/o Ed. Dickerson, 10276 SW 81st	Ocala	FL 32676
8. Owner Name and Address if different	City	State Zip Code

9. On National Register? ☒ no ☐ yes
10. Eligible for National Register? ☒ no ☐ yes ☐ possibly
11. Part of a District ☒ no ☐ yes Name
12. District Potential? ☐ no ☐ yes ☒ possibly
- Condition: ☐ excellent ☐ good ☒ fair ☐ poor
- Level of Integrity: ☐ little changed ☐ high ☒ moderate ☐ low

13. Architectural Style Brick	14. Vernacular Type Gable Front German Vernacular
15. Foundation Material(s) Load Bearing Brick	16. Exterior Wall Materials Brick, Weatherboard, Asbestos
17. Structural System 6/6, 1/1	18. Roof Type Gable
19. Window Types	Roof Materials Tin
	20. Porch Type and Location Full Front, Rear Stoop

21. Describe major features; identify and date changes and alterations

There is a four panel front door, with lights in the upper two panels. There are wooden sills and lintels on the windows, which are not original. The frame side addition is early, and may have enclosed a side porch. The front porch is not original, but probably pre-1950.

☐ continuation sheet

22. Description of Environment and Outbuildings	No. of Outbuildings <u>0</u>	No. contributing <u>0</u>
---	------------------------------	---------------------------

☐ continuation sheet

Debbie Sheals	La Grange Revitalization Organization	March, 1997
23. Prepared by	Organization	Date

Missouri Historic Property Inventory Form
Missouri Department of Natural Resources Historic Preservation Program
P.O. Box 176, Jefferson City, Missouri 65102

LE-AS-001-039

100 / 6 Field Survey #	Bartlett, J. L., House 1. Historic Name	LW-97-01099 Inventory Code #
----------------------------------	---	--

ca. 1860 26. Construction Date	undetermined 27. Architect/Engineer	undetermined 28. Contractor/Builder
--	---	---

29. History: Early Owners, from county tax records

1867	J. L. Bartlett
1881	Y. H. Wolf
1899	Precilla Wolf
1907	Precilla Wolf
1914	Anna M. Stefhens
1939	Annie M. Stefhens

30. Significance

☐ continuation sheet

31. Significant Persons and Event Dates

☐ continuation sheet

32. Sources

Site visit; U. S. Geological Survey Topographic Map, La Grange Quadrangle;
Lewis County Land Tax Records;

☐ continuation sheet

33. Photographs Location of Negatives:

Black & White: State Historic Preservation Office, Jefferson City; (573) 751-7857
Color: Debbie Sheals, Columbia (573) 874-3779

Location of Historic Photograph(s)

- | | |
|--|---|
| <input type="checkbox"/> Lewis County Historical Society | <input type="checkbox"/> Curtis Farr Collection |
| <input type="checkbox"/> La Grange Library Scrapbooks | <input type="checkbox"/> History of La Grange 1832-1992 |
| <input type="checkbox"/> Pictorial History of La Grange | <input type="checkbox"/> Souvenir Edition, La Grange Weekly Indicator |

Debbie Sheals	La Grange Revitalization Organization	March, 1997
----------------------	--	--------------------

23. Prepared by

Organization

Date



Missouri Historic Property Inventory Form
Missouri Department of Natural Resources Historic Preservation Program
P.O. Box 176, Jefferson City, Missouri 65102

LE-AS-001-040

55 / 5

Prentis, A., House

LW-97-01066

Field Survey #	1. Historic Name	Inventory Code #
Lewis	Raleigh, Mary Jane, House (#1)	Block 20, Lot 1, N pt. 2 WSA
2. County	3. Present local name or designation	4. Block Number, Lot Number, and Subdivision
400 Block N. Fourth St.	La Grange	<input type="checkbox"/> yes <input checked="" type="checkbox"/> n/a
5. Address	6. City	7. Vicinity
Mary Jane Raleigh, 405 N. Fourth St.	La Grange	MO
8. Owner Name and Address if different	City	State Zip Code

9. On National Register? ☒ no ☐ yes
10. Eligible for National Register? ☐ no ☒ yes ☐ possibly
11. Part of a District ☒ no ☐ yes Name
12. District Potential? ☐ no ☒ yes ☐ possibly
- Condition: ☐ excellent ☒ good ☐ fair ☐ poor
- Level of Integrity: ☐ little changed ☒ high ☐ moderate ☐ low

Greek Revival/Italianate	I - House: Side Hall
13. Architectural Style	14. Vernacular Type
Stone	Brick: common bond
15. Foundation Material(s)	16. Exterior Wall Materials
Load Bearing Brick	Gable Standing Seam
17. Structural System	18. Roof Type Roof Materials
6/6	Full Front
19. Window Types	20. Porch Type and Location

21. Describe major features; identify and date changes and alterations

Windows have wooden sills and lintels; the upper lintels are smaller. There is an original one story rear ell, with a basement, and later frame rear additions which have asbestos siding and concrete foundations. An original rear chimney has been raised and partly rebuilt. The brick walls show remnants of early stucco. The front porch is 19th century, but probably not original.

☐ continuation sheet

22. Description of Environment and Outbuildings No. of Outbuildings 1 No. contributing 0

There is a small modern double garage of concrete block on the northeast corner of the property.

☐ continuation sheet

Debbie Sheals	La Grange Revitalization Organization	March, 1997
23. Prepared by	Organization	Date

Missouri Historic Property Inventory Form
Missouri Department of Natural Resources Historic Preservation Program
P.O. Box 176, Jefferson City, Missouri 65102

LE-AS-001-040

55 / 5	Prentiss, A., House	LW-97-01066
Field Survey #	1. Historic Name	Inventory Code #

ca. 1860	undetermined	undetermined
26. Construction Date	27. Architect/Engineer	28. Contractor/Builder

29. History: Early Owners, from county tax records

1867	A. Prentiss
1881	Wm. Hutton
1899	Belinda Bohan

It appears that the Italianate style front porch resulted from a late 19th century remodeling; the house was probably Greek Revival when new.

☐ continuation sheet

30. Significance

ARCHITECTURE: Greek Revival Side Hall I-house.

Context: Ante-bellum Resources -- 1840-1862

☐ continuation sheet

31. Significant Persons and Event Dates

ca. 1860

☐ continuation sheet

32. Sources

**Site visit; U. S. Geological Survey Topographic Map, La Grange Quadrangle;
Lewis County Land Tax Records;**

☐ continuation sheet

33. Photographs Location of Negatives:

**Black & White: State Historic Preservation Office, Jefferson City; (573) 751-7857
Color: Debbie Sheals, Columbia (573) 874-3779**

Location of Historic Photograph(s)

- | | |
|--|---|
| <input type="checkbox"/> Lewis County Historical Society | <input type="checkbox"/> Curtis Farr Collection |
| <input type="checkbox"/> La Grange Library Scrapbooks | <input type="checkbox"/> History of La Grange 1832-1992 |
| <input type="checkbox"/> Pictorial History of La Grange | <input type="checkbox"/> Souvenir Edition, La Grange Weekly Indicator |

Debbie Sheals	La Grange Revitalization Organization	March, 1997
----------------------	--	--------------------

23. Prepared by

Organization

Date







Missouri Historic Property Inventory Form
Missouri Department of Natural Resources Historic Preservation Program
P.O. Box 176, Jefferson City, Missouri 65102

LE-AS-001-041

62 / 5

Willis, Thos., House

LW-97-01067

Field Survey #	1. Historic Name	Inventory Code #
Lewis	Raleigh, Mary Jane, House (#2)	Block 20 Lot pt. 2, 3 WSA
2. County	3. Present local name or designation	4. Block Number, Lot Number, and Subdivision
405 N. Fourth St.	La Grange	<input type="checkbox"/> yes <input checked="" type="checkbox"/> n/a
5. Address	6. City	7. Vicinity

Mary Jane Raleigh

8. Owner Name and Address if different City State Zip Code

9. On National Register? ☒ no ☐ yes
10. Eligible for National Register? ☐ no ☒ yes ☐ possibly
11. Part of a District ☒ no ☐ yes Name
12. District Potential? ☐ no ☒ yes ☐ possibly
Condition: ☐ excellent ☐ good ☒ fair ☐ poor
Level of Integrity: ☐ little changed ☒ high ☐ moderate ☐ low

Greek Revival w/Queen Anne Porch

13. Architectural Style

Brick

15. Foundation Material(s)

Load Bearing Brick

17. Structural System

1/1

19. Window Types

Double Pen

14. Vernacular Type

Brick: common bond Weatherboards

16. Exterior Wall Materials

Gable, Shed Asphalt

18. Roof Type

Roof Materials

Central bay front, rear deck

20. Porch Type and Location

21. Describe major features; identify and date changes and alterations

This house appears to have started out as a simple Greek Revival double pen. It was probably enlarged and given a Queen Anne porch in the late 19th century. (See footprint on site plan.) The brick part of the house is L-shaped, later frame additions fill in the rear. The Victorian front porch is finely executed and largely intact. The steep cross gable has two different patterns of ornamental shingles, and there is a good deal of spindlework on the porch and at the front gable end. Scrolled brackets and turned porch posts are also largely intact.

☐ continuation sheet

22. Description of Environment and Outbuildings No. of Outbuildings 2 No. contributing 0

There is one small tin covered shed in the back yard, and a small new garage due north of the house.

☒ continuation sheet

Debbie Sheals

La Grange Revitalization Organization

March, 1997

23. Prepared by

Organization

Date

Missouri Historic Property Inventory Form
Missouri Department of Natural Resources Historic Preservation Program
P.O. Box 176, Jefferson City, Missouri 65102

LE-AS-001-041

62 / 5	Willis, Thos., House	LW-97-01967
Field Survey #	1. Historic Name	Inventory Code #

ca. 1866	undetermined	undetermined
26. Construction Date	27. Architect/Engineer	28. Contractor/Builder

29. History: Early Owners, from county tax records

1867	Thos. W. Willis
1881	J. B. White
1899	A. S. Ingman

☐ continuation sheet

30. Significance

ARCHITECTURE

Context: Late Nineteenth Century Resources -- 1865-1897

☐ continuation sheet

31. Significant Persons and Event Dates

ca. 1866

☐ continuation sheet

32. Sources

**Site visit; U. S. Geological Survey Topographic Map, La Grange Quadrangle;
Lewis County Land Tax Records;**

☐ continuation sheet

33. Photographs Location of Negatives:

**Black & White: State Historic Preservation Office, Jefferson City; (573) 751-7857
Color: Debbie Sheals, Columbia (573) 874-3779**

Location of Historic Photograph(s)

- | | |
|--|---|
| <input type="checkbox"/> Lewis County Historical Society | <input type="checkbox"/> Curtis Farr Collection |
| <input type="checkbox"/> La Grange Library Scrapbooks | <input type="checkbox"/> History of La Grange 1832-1992 |
| <input type="checkbox"/> Pictorial History of La Grange | <input type="checkbox"/> Souvenir Edition, La Grange Weekly Indicator |

Debbie Sheals	La Grange Revitalization Organization	March, 1997
23. Prepared by	Organization	Date

Missouri Historic Property Inventory Form
Missouri Department of Natural Resources Historic Preservation Program
P.O. Box 176, Jefferson City, Missouri 65102

LE-AS-001-041

62 / 5

Willis, Thos., House

LW-97-01067

Field Survey #

1. Historic Name

Inventory Code #

405 N. Fourth St.

La Grange

n/a

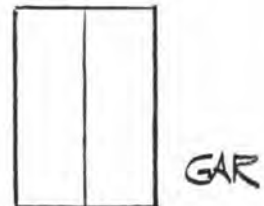
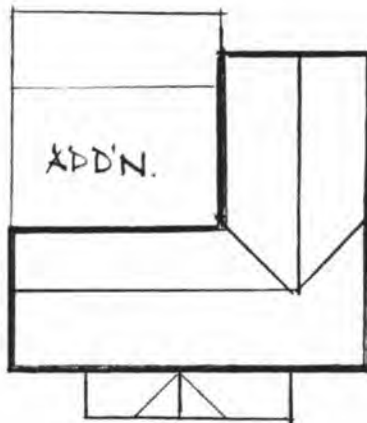
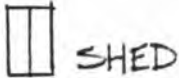
5. Address

6. City


7. Vicinity

Continuation Sheet

22. Site Plan.



4TH. ST.



32. Sources

Debbie Sheals

La Grange Revitalization Organization

March, 1997

23. Prepared by

Organization

Date





Missouri Historic Property Inventory Form
Missouri Department of Natural Resources Historic Preservation Program
P.O. Box 176, Jefferson City, Missouri 65102

LE-AS-001-042

29 / 2

Barker, James, House

LW-97-01018

Field Survey #

1. Historic Name

Inventory Code #

Lewis

Weathers House

Block 17, S 10' Lot 1, 2

NLG

2. County

3. Present local name or designation

4. Block Number, Lot Number, and Subdivision

517 N. Fourth St.

La Grange

☐ yes ☒ n/a

5. Address

6. City

7. Vicinity

Donald Weathers, 305 Third St.

La Grange

MO

8. Owner Name and Address if different

City

State

Zip Code

9. On National Register?

☒ no ☐ yes

10. Eligible for National Register?

☒ no ☐ yes ☐ possibly

11. Part of a District

☒ no ☐ yes Name

12. District Potential?

☒ no ☐ yes ☐ possibly

Condition:

☒ excellent ☐ good ☐ fair ☐ poor

Level of Integrity:

☐ little changed ☐ high ☐ moderate ☒ low

13. Architectural Style

Stone

15. Foundation Material(s)

Frame

17. Structural System

1/1

19. Window Types

Hall & Parlor

14. Vernacular Type

Vinyl

16. Exterior Wall Materials

Gable

Asphalt

18. Roof Type

Roof Materials

Full Front Enclosed

20. Porch Type and Location

21. Describe major features; identify and date changes and alterations

New siding and porch enclosure. Was originally L-shaped--rear was filled in with a modern addition.

☐ continuation sheet

22. Description of Environment and Outbuildings

No. of Outbuildings

1

No. contributing

1

One frame shed with a concrete foundation sits just northwest of the house, which faces east. The shed has vertical board siding and a tin gable roof.

☐ continuation sheet

Debbie Sheals

La Grange Revitalization Organization

March, 1997

23. Prepared by

Organization

Date

Missouri Historic Property Inventory Form
Missouri Department of Natural Resources Historic Preservation Program
P.O. Box 176, Jefferson City, Missouri 65102

LE-AS-001-042

29 / 2

Barker, James, House

LW-97-01018

Field Survey #

1. Historic Name

Inventory Code #

ca. 1869

undetermined

undetermined

26. Construction Date

27. Architect/Engineer

28. Contractor/Builder

29. History: Early Owners, from county tax records

1867	G. C. Merrill
1870	J. O. Barns
1881	Henry Stewart
1899	Jas. Barker

☐ continuation sheet

30. Significance

☐ continuation sheet

31. Significant Persons and Event Dates

☐ continuation sheet

32. Sources

**Site visit; U. S. Geological Survey Topographic Map, La Grange Quadrangle;
Lewis County Land Tax Records;
Sanborn Fire Insurance Maps**

☐ continuation sheet

33. Photographs Location of Negatives:

**Black & White: State Historic Preservation Office, Jefferson City; (573) 751-7857
Color: Debbie Sheals, Columbia (573) 874-3779**

Location of Historic Photograph(s)

<input type="checkbox"/> Lewis County Historical Society	<input type="checkbox"/> Curtis Farr Collection
<input type="checkbox"/> La Grange Library Scrapbooks	<input type="checkbox"/> History of La Grange 1832-1992
<input type="checkbox"/> Pictorial History of La Grange	<input type="checkbox"/> Souvenir Edition, La Grange Weekly Indicator

Debbie Sheals

La Grange Revitalization Organization

March, 1997

23. Prepared by

Organization

Date





Missouri Historic Property Inventory Form
Missouri Department of Natural Resources Historic Preservation Program
P.O. Box 176, Jefferson City, Missouri 65102

LE-AS-001-043

19 / 1	Frohwein, Abraham, House	LW-97-01011
Field Survey #	1. Historic Name	Inventory Code #
Lewis	Roger Cottrell House	Block 15, Lots 6, 7
2. County	3. Present local name or designation	4. Block Number, Lot Number, and Subdivision
600 N. Fourth St.	La Grange	<input type="checkbox"/> yes <input checked="" type="checkbox"/> n/a
5. Address	6. City	7. Vicinity
Roger & Nancy Cottrell, 601 N. Fourth St.	La Grange	MO
8. Owner Name and Address if different	City	State Zip Code
9. On National Register?	<input checked="" type="checkbox"/> no <input type="checkbox"/> yes	
10. Eligible for National Register?	<input type="checkbox"/> no <input type="checkbox"/> yes <input checked="" type="checkbox"/> possibly	
11. Part of a District	<input checked="" type="checkbox"/> no <input type="checkbox"/> yes Name	
12. District Potential?	<input type="checkbox"/> no <input checked="" type="checkbox"/> yes <input type="checkbox"/> possibly	
Condition:	<input checked="" type="checkbox"/> excellent <input type="checkbox"/> good <input type="checkbox"/> fair <input type="checkbox"/> poor	
Level of Integrity:	<input type="checkbox"/> little changed <input type="checkbox"/> high <input checked="" type="checkbox"/> moderate <input type="checkbox"/> low	

13. Architectural Style Stone	Hall & Parlor
15. Foundation Material(s) Load Bearing Brick	14. Vernacular Type Brick
17. Structural System 2/2	16. Exterior Wall Materials Gable Asphalt
19. Window Types	18. Roof Type Roof Materials Three Quarter, front, hip roof
	20. Porch Type and Location

21. Describe major features; identify and date changes and alterations

Segmental arches over windows, a relatively rare feature in La Grange. The arches have been lowered in the side walls. Newer window in south wall and probably in gable end as well. Original plan L-shaped, frame addition with shed roof fills in rear now. Fishscale sheathing in gable ends may be modern.

☐ continuation sheet

22. Description of Environment and Outbuildings No. of Outbuildings 1 No. contributing 1
One small open frame shed to north of building. Shed roof, vertical plank walls.

☐ continuation sheet

Debbie Sheals	La Grange Revitalization Organization	March, 1997
23. Prepared by	Organization	Date

Missouri Historic Property Inventory Form
Missouri Department of Natural Resources Historic Preservation Program
P.O. Box 176, Jefferson City, Missouri 65102

LE-AS-001-043

19 / 1	Frohwein, Abraham, House	LW-97-01011
Field Survey #	1. Historic Name	Inventory Code #

ca. 1860	undetermined	undetermined
26. Construction Date	27. Architect/Engineer	28. Contractor/Builder

29. History: Early Owners, from county tax records

1867	Abraham Frohwein
1881	Earnest Frohwein
1899	Mr. S. Frohwein

Frohwein (2-28-1805--2-10-1869) was a cooper. Frohwein and Wright Tin Shop was run by his son.

30. Significance

ARCHITECTURE:

☐ continuation sheet

Context: Ante-bellum Resources -- 1840-1862

☐ continuation sheet

31. Significant Persons and Event Dates

☐ continuation sheet

32. Sources

Site visit; U. S. Geological Survey Topographic Map, La Grange Quadrangle;
Lewis County Land Tax Records;
Untitled File on Historic Houses, La Grange Library Collections

☐ continuation sheet

33. Photographs Location of Negatives:

Black & White: State Historic Preservation Office, Jefferson City; (573) 751-7857
Color: Debbie Sheals, Columbia (573) 874-3779

Location of Historic Photograph(s)

<input type="checkbox"/> Lewis County Historical Society	<input type="checkbox"/> Curtis Farr Collection
<input type="checkbox"/> La Grange Library Scrapbooks	<input type="checkbox"/> History of La Grange 1832-1992
<input type="checkbox"/> Pictorial History of La Grange	<input type="checkbox"/> Souvenir Edition, La Grange Weekly Indicator

Debbie Sheals	La Grange Revitalization Organization	March, 1997
----------------------	--	--------------------

23. Prepared by

Organization

Date





Missouri Historic Property Inventory Form
Missouri Department of Natural Resources Historic Preservation Program
P.O. Box 176, Jefferson City, Missouri 65102

LE-AS-001-044

12 / 1

Lush, B. F., House

LW-97-01006

Field Survey #	1. Historic Name	Inventory Code #	
Lewis	Reaves House	Block 18, Lot 1	NLG
2. County	3. Present local name or designation	4. Block Number, Lot Number, and Subdivision	
307 W. Filmore St.	600 Block N. 4th St.	La Grange	<input type="checkbox"/> yes <input checked="" type="checkbox"/> n/a
5. Address	6. City	7. Vicinity	
James Reaves, Box 53	La Grange	MO	63448
8. Owner Name and Address if different	City	State	Zip Code

9. On National Register? ☒ no ☐ yes
10. Eligible for National Register? ☐ no ☐ yes ☒ possibly
11. Part of a District ☒ no ☐ yes Name
12. District Potential? ☐ no ☒ yes ☐ possibly
- Condition: ☐ excellent ☐ good ☐ fair ☒ poor
- Level of Integrity: ☐ little changed ☐ high ☒ moderate ☐ low

13. Architectural Style
Greek Revival

15. Foundation Material(s)
Stone

17. Structural System
Load Bearing Brick

19. Window Types
gone

14. Vernacular Type
I - House: Side Hall

16. Exterior Wall Materials
Brick: Common Bond

18. Roof Type
Gable, Cornice returns

20. Porch Type and Location
Asphalt

21. Describe major features; identify and date changes and alterations

Demolished April 1997. Had been covered with vinyl siding before demolition. Wooden lintels, low brick ell on rear. Ca. 1973 photo showed house in very good condition.

☐ continuation sheet

22. Description of Environment and Outbuildings No. of Outbuildings 0 No. contributing 0

☐ continuation sheet

Debbie Sheals	La Grange Revitalization Organization	March, 1997
23. Prepared by	Organization	Date

Missouri Historic Property Inventory Form
Missouri Department of Natural Resources Historic Preservation Program
P.O. Box 176, Jefferson City, Missouri 65102

LE-AS-001-044

12 / 1	Lush, B. F., House	LW-97-01006
Field Survey #	1. Historic Name	Inventory Code #
ca. 1869	undetermined	undetermined
26. Construction Date	27. Architect/Engineer	28. Contractor/Builder

29. History: Early Owners, from county tax records

1870	B. F. Lush
1881	Mrs. E. B. Eaton
1899	W. S. Wirons

Also referred to locally as the Hutcherson House.

30. Significance

was **ARCHITECTURE:**

☐ continuation sheet

Context: Late Nineteenth Century Resources -- 1865-1897

☐ continuation sheet

31. Significant Persons and Event Dates

☐ continuation sheet

32. Sources

**Site visit; U. S. Geological Survey Topographic Map, La Grange Quadrangle;
Lewis County Land Tax Records;**

☐ continuation sheet

33. Photographs Location of Negatives:

**Black & White: State Historic Preservation Office, Jefferson City; (573) 751-7857
Color: Debbie Sheals, Columbia (573) 874-3779**

Location of Historic Photograph(s)

- | | |
|--|---|
| <input type="checkbox"/> Lewis County Historical Society | <input type="checkbox"/> Curtis Farr Collection |
| <input checked="" type="checkbox"/> La Grange Library Scrapbooks | <input type="checkbox"/> History of La Grange 1832-1992 |
| <input type="checkbox"/> Pictorial History of La Grange | <input type="checkbox"/> Souvenir Edition, La Grange Weekly Indicator |

Debbie Sheals	La Grange Revitalization Organization	March, 1997
----------------------	--	--------------------

23. Prepared by

Organization

Date



12-1

L.G. LIBRARY FILE

WILKERSON HOME

NEW FILMORE

6-1

WILKERSON HOME



Missouri Historic Property Inventory Form
Missouri Department of Natural Resources Historic Preservation Program
P.O. Box 176, Jefferson City, Missouri 65102

LE-AS-001-045

2 / 1

Boswood, James, House

LW-97-01002

Field Survey #	1. Historic Name	Inventory Code #
Lewis	Vera White House	Block 20, Lots 3, 4, 5
2. County	3. Present local name or designation	4. Block Number, Lot Number, and Subdivision
803 N. Fourth St.	La Grange	<input type="checkbox"/> yes <input checked="" type="checkbox"/> n/a
5. Address	6. City	7. Vicinity
White, Vera; Bartz, Robert, Carolyn et al		
8. Owner Name and Address if different	City	State Zip Code

9. On National Register? ☒ no ☐ yes
10. Eligible for National Register? ☒ no ☐ yes ☐ possibly
11. Part of a District ☒ no ☐ yes Name
12. District Potential? ☐ no ☒ yes ☐ possibly
- Condition: ☐ excellent ☐ good ☐ fair ☒ poor
- Level of Integrity: ☐ little changed ☒ high ☐ moderate ☐ low

13. Architectural Style Stone, Brick	Double Pen
15. Foundation Material(s) Load Bearing Brick	14. Vernacular Type Brick: Common Bond; weatherboards
17. Structural System 1/1 front, 6/6 rear	16. Exterior Wall Materials Gable Asphalt
19. Window Types	18. Roof Type Roof Materials Patio (front & side)
	20. Porch Type and Location

21. Describe major features; identify and date changes and alterations

The house is in very poor condition and scheduled for demolition; no interior features appear to be intact. Was originally an L-shaped plan; a frame rear addition dates to ca. 1900. Lintels over doors and windows in front section are wooden.

☐ continuation sheet

22. Description of Environment and Outbuildings No. of Outbuildings 1 No. contributing 0

A new double garage sits just north of the house, and a house trailer occupies the lot directly adjacent (same owner.)

☐ continuation sheet

Debbie Sheals	La Grange Revitalization Organization	March, 1997
23. Prepared by	Organization	Date

Missouri Historic Property Inventory Form
Missouri Department of Natural Resources Historic Preservation Program
P.O. Box 176, Jefferson City, Missouri 65102

LE-AS-001-045

2 / 1

Boswood, James, House

LW-97-01002

Field Survey #

1. Historic Name

Inventory Code #

ca. 1869

undetermined

undetermined

26. Construction Date

27. Architect/Engineer

28. Contractor/Builder

29. History: Early Owners, from county tax records

1870 James Boswood
1881 James Boswood
1899 P. K. Boswood

☐ continuation sheet

30. Significance

☐ continuation sheet

31. Significant Persons and Event Dates

☐ continuation sheet

32. Sources

Site visit; U. S. Geological Survey Topographic Map, La Grange Quadrangle;
Lewis County Land Tax Records;

☐ continuation sheet

33. Photographs Location of Negatives:

Black & White: State Historic Preservation Office, Jefferson City; (573) 751-7857
Color: Debbie Sheals, Columbia (573) 874-3779

Location of Historic Photograph(s)

- ☐ Lewis County Historical Society ☐ Curtis Farr Collection
☐ La Grange Library Scrapbooks ☐ History of La Grange 1832-1992
☐ Pictorial History of La Grange ☐ Souvenir Edition, La Grange Weekly Indicator

Debbie Sheals

La Grange Revitalization Organization

March, 1997

23. Prepared by

Organization

Date



Missouri Historic Property Inventory Form
Missouri Department of Natural Resources Historic Preservation Program
P.O. Box 176, Jefferson City, Missouri 65102

LE-AS-001-046

135 / 7

Stauver, G. H., House

LW-97-01112

Field Survey #

1. Historic Name

Inventory Code #

Lewis Jacobs House

Block 13, Lots 5, 6, 7, 8 WSA

2. County

3. Present local name or designation

4. Block Number, Lot Number, and Subdivision

107 S. Fourth St.

La Grange

☐ yes ☒ n/a

5. Address

6. City

7. Vicinity

Ray E. & Joan Jacobs

8. Owner Name and Address if different

City

State

Zip Code

9. On National Register?

☒ no ☐ yes

10. Eligible for National Register?

☐ no ☐ yes ☒ possibly

11. Part of a District

☒ no ☐ yes Name

12. District Potential?

☐ no ☒ yes ☐ possibly

Condition:

☐ excellent ☒ good ☐ fair ☐ poor

Level of Integrity:

☐ little changed ☐ high ☒ moderate ☐ low

Queen Anne

13. Architectural Style

Stone

15. Foundation Material(s)

Frame

17. Structural System

1/1

19. Window Types

Pyramidal

14. Vernacular Type

Weatherboard

16. Exterior Wall Materials

Truncated Hip

Asphalt

18. Roof Type

Roof Materials

Removed

20. Porch Type and Location

21. Describe major features; identify and date changes and alterations

Loss of the original porch is the most striking exterior alteration. The windows are topped with peaked lintel pieces. One window on the south wall has been changed. There is a small shed roofed ell on the rear, with an attached open carport.

☐ continuation sheet

22. Description of Environment and Outbuildings

No. of Outbuildings

2

No. contributing

1

There is one newer gambrel roofed shed and one small historic garage. The garage has a tin covered clipped gable roof, triangular roof brackets, drop siding and original sliding door.

☐ continuation sheet

Debbie Sheals

La Grange Revitalization Organization

March, 1997

23. Prepared by

Organization

Date

Missouri Historic Property Inventory Form
Missouri Department of Natural Resources Historic Preservation Program
P.O. Box 176, Jefferson City, Missouri 65102

LE-AS-001-046

135 / 7

Stauver, G. H., House

LW-97-01112

Field Survey #

1. Historic Name

Inventory Code #

ca. 1898

undetermined

undetermined

26. Construction Date

27. Architect/Engineer

28. Contractor/Builder

29. History: Early Owners, from county tax records

1899	G. H. Stauver
1907	J. P. Heither
1914	J. P. Heither
1939	J. P. Heither

30. Significance

☐ continuation sheet

31. Significant Persons and Event Dates

☐ continuation sheet

32. Sources

**Site visit; U. S. Geological Survey Topographic Map, La Grange Quadrangle;
Lewis County Land Tax Records;
1930 Sanborn Fire Insurance Map**

☐ continuation sheet

33. Photographs Location of Negatives:

**Black & White: State Historic Preservation Office, Jefferson City; (573) 751-7857
Color: Debbie Sheals, Columbia (573) 874-3779**

Location of Historic Photograph(s)

<input type="checkbox"/> Lewis County Historical Society	<input type="checkbox"/> Curtis Farr Collection
<input type="checkbox"/> La Grange Library Scrapbooks	<input type="checkbox"/> History of La Grange 1832-1992
<input type="checkbox"/> Pictorial History of La Grange	<input type="checkbox"/> Souvenir Edition, La Grange Weekly Indicator

Debbie Sheals

La Grange Revitalization Organization

March, 1997

23. Prepared by

Organization

Date





Missouri Historic Property Inventory Form
Missouri Department of Natural Resources Historic Preservation Program
P.O. Box 176, Jefferson City, Missouri 65102

LE-AS-001-047

164 / 9	Klusmeyer, August, House	LW-97-01152
Field Survey #	1. Historic Name	Inventory Code #
Lewis	Robertson House	Block 17, Lots 3, 4 WLA
2. County	3. Present local name or designation	4. Block Number, Lot Number, and Subdivision
300 Block S. 4th St.	La Grange	<input type="checkbox"/> yes <input checked="" type="checkbox"/> n/a
5. Address	6. City	7. Vicinity
Richard & Suellen Robertson, 304 S. Fourth St.	La Grange	MO
8. Owner Name and Address if different	City	State Zip Code

9. On National Register? ☒ no ☐ yes
10. Eligible for National Register? ☒ no ☐ yes ☐ possibly
11. Part of a District ☒ no ☐ yes Name
12. District Potential? ☐ no ☒ yes ☐ possibly
- Condition: ☒ excellent ☐ good ☐ fair ☐ poor
- Level of Integrity: ☐ little changed ☐ high ☒ moderate ☐ low

13. Architectural Style
Undetermined
15. Foundation Material(s)
Frame
17. Structural System
4/4, see below
19. Window Types

14. Vernacular Type
Open Gable
16. Exterior Wall Materials
Weatherboard, Plywood
18. Roof Type
Intersecting Gable
Roof Materials
Asphalt
20. Porch Type and Location
Three-Quarter Hipped Enclosed, Rear

21. Describe major features; identify and date changes and alterations

The enclosure of the front porch is the only major change to the exterior of the house. There is a low one story rear ell that is original or early. There is an enclosed side porch of the ell that is newer. The vertical muntins of the 4/4 windows are thicker than the horizontal muntins.

☐ continuation sheet

22. Description of Environment and Outbuildings	No. of Outbuildings 1	No. contributing 0
---	------------------------------	---------------------------

There is a modern garage/ shop at the southwest corner of the property.

☐ continuation sheet

Debbie Sheals	La Grange Revitalization Organization	March, 1997
23. Prepared by	Organization	Date

Missouri Historic Property Inventory Form
Missouri Department of Natural Resources Historic Preservation Program
P.O. Box 176, Jefferson City, Missouri 65102

LE-AS-001-047

164 / 9	Klusmeyer, August, House	LW-97-01152
Field Survey #	1. Historic Name	Inventory Code #

ca. 1898	undetermined	undetermined
26. Construction Date	27. Architect/Engineer	28. Contractor/Builder

29. History: Early Owners, from county tax records

1899	August Klusmeyer
1907	August Klusmeyer
1914	August Klusmeyer
1939	Lula Klusmeyer

The property was improved and in the Klusmeyer family before 1867, but construction details of the house indicates a turn of the century construction date.

30. Significance

☐ continuation sheet

31. Significant Persons and Event Dates

☐ continuation sheet

32. Sources

Site visit; U. S. Geological Survey Topographic Map, La Grange Quadrangle;
Lewis County Land Tax Records;

☐ continuation sheet

33. Photographs Location of Negatives:

Black & White: State Historic Preservation Office, Jefferson City; (573) 751-7857
Color: Debbie Sheals, Columbia (573) 874-3779

Location of Historic Photograph(s)

<input type="checkbox"/> Lewis County Historical Society	<input type="checkbox"/> Curtis Farr Collection
<input type="checkbox"/> La Grange Library Scrapbooks	<input type="checkbox"/> History of La Grange 1832-1992
<input type="checkbox"/> Pictorial History of La Grange	<input type="checkbox"/> Souvenir Edition, La Grange Weekly Indicator

☐ continuation sheet

Debbie Sheals	La Grange Revitalization Organization	March, 1997
23. Prepared by	Organization	Date



Missouri Historic Property Inventory Form
Missouri Department of Natural Resources Historic Preservation Program
P.O. Box 176, Jefferson City, Missouri 65102

LE-AS-001-048

163 / 9

Muir, Jno., House

LW-97-01151

Field Survey #

1. Historic Name

Inventory Code #

Lewis Stephens House

Block 17, Lots 1, 2

WLA

2. County

3. Present local name or designation

4. Block Number, Lot Number, and Subdivision

302 S. Fourth St.

La Grange

☐ yes ☒ n/a

5. Address

6. City

7. Vicinity

Roy Stephens

8. Owner Name and Address if different

City

State

Zip Code

9. On National Register?

☒ no ☐ yes

10. Eligible for National Register?

☐ no ☐ yes ☒ possibly

11. Part of a District

☒ no ☐ yes Name

12. District Potential?

☐ no ☒ yes ☐ possibly

Condition:

☒ excellent ☐ good ☐ fair ☐ poor

Level of Integrity:

☐ little changed ☐ high ☒ moderate ☐ low

13. Architectural Style

Concrete

15. Foundation Material(s)

Concrete Block

17. Structural System

Cottage, 1/1

19. Window Types

Massed Plan

14. Vernacular Type

Rock Faced Concrete Block, Vinyl

16. Exterior Wall Materials

Clipped Gable

Asphalt

18. Roof Type

Roof Materials

Off-Center One- Half, Shed Roof

20. Porch Type and Location

21. Describe major features; identify and date changes and alterations

Porch posts are square and newer, as is balustrade; early turned pilasters remain against the front wall. New vinyl siding has been installed in the gable ends. A small one story rear ell with a shed roof and vinyl siding is newer.

☐ continuation sheet

22. Description of Environment and Outbuildings

No. of Outbuildings

1

No. contributing

1

There is a small frame shed or wash house with a four panel door at the northwest corner of the property.

☐ continuation sheet

Debbie Sheals

La Grange Revitalization Organization

March, 1997

23. Prepared by

Organization

Date

Missouri Historic Property Inventory Form
Missouri Department of Natural Resources Historic Preservation Program
P.O. Box 176, Jefferson City, Missouri 65102

LE-AS-001-048

163 / 9	Muir, Jno., House	LW-97-01151
Field Survey #	1. Historic Name	Inventory Code #

ca. 1907	undetermined	undetermined
26. Construction Date	27. Architect/Engineer	28. Contractor/Builder

29. History: Early Owners, from county tax records

1907	Jno. R. Muir
1914	Harry Brosi
1939	Carrie E. Stephens

30. Significance

☐ continuation sheet

31. Significant Persons and Event Dates

☐ continuation sheet

32. Sources

**Site visit; U. S. Geological Survey Topographic Map, La Grange Quadrangle;
Lewis County Land Tax Records;**

☐ continuation sheet

33. Photographs Location of Negatives:

**Black & White: State Historic Preservation Office, Jefferson City; (573) 751-7857
Color: Debbie Sheals, Columbia (573) 874-3779**

Location of Historic Photograph(s)

- | | |
|--|---|
| <input type="checkbox"/> Lewis County Historical Society | <input type="checkbox"/> Curtis Farr Collection |
| <input type="checkbox"/> La Grange Library Scrapbooks | <input type="checkbox"/> History of La Grange 1832-1992 |
| <input type="checkbox"/> Pictorial History of La Grange | <input type="checkbox"/> Souvenir Edition, La Grange Weekly Indicator |

Debbie Sheals	La Grange Revitalization Organization	March, 1997
----------------------	--	--------------------

23. Prepared by

Organization

Date



Missouri Historic Property Inventory Form
Missouri Department of Natural Resources Historic Preservation Program
P.O. Box 176, Jefferson City, Missouri 65102

LE-AS-001-049

198 / 11

Clusmeyer, Chas., House

LW-97-01180

Field Survey #

1. Historic Name

Inventory Code #

Lewis Henderson House

Block 11, Lots 1, 2

MA

2. County

3. Present local name or designation

4. Block Number, Lot Number, and Subdivision

806 S. Fourth St.

La Grange

☐ yes ☒ n/a

5. Address

6. City

7. Vicinity

Gary & Karen Henderson, RR 5, Box 389

Quincy

IL

62301

8. Owner Name and Address if different

City

State

Zip Code

9. On National Register?

☒ no ☐ yes

10. Eligible for National Register?

☒ no ☐ yes ☐ possibly

11. Part of a District

☒ no ☐ yes Name

12. District Potential?

☐ no ☐ yes ☒ possibly

Condition:

☐ excellent ☒ good ☐ fair ☐ poor

Level of Integrity:

☐ little changed ☐ high ☐ moderate ☒ low

13. Architectural Style

Concrete

15. Foundation Material(s)

Undetermined

17. Structural System

1/1

19. Window Types

Hall & Parlor

14. Vernacular Type

Brick, Weatherboard

16. Exterior Wall Materials

Gable

Asphalt

18. Roof Type

Roof Materials

Front Stoop, Side

20. Porch Type and Location

21. Describe major features; identify and date changes and alterations

This house is hard to date--the windows and general proportions appear to be twentieth century, while the front door and wall bricks look late 19th century. It is possible that the front door was recycled from an earlier building, or the house was remodeled around the turn of the century. There is a modern shed roofed addition on the rear of the house, and a bulkhead door on the south.

☐ continuation sheet

22. Description of Environment and Outbuildings

No. of Outbuildings

0

No. contributing

0

☐ continuation sheet

Debbie Sheals

La Grange Revitalization Organization

March, 1997

23. Prepared by

Organization

Date

Missouri Historic Property Inventory Form
Missouri Department of Natural Resources Historic Preservation Program
P.O. Box 176, Jefferson City, Missouri 65102

LE-45-00-049

198 / 11	Klusmeyer, Chas., House	LW-97-01180
Field Survey #	1. Historic Name	Inventory Code #

ca. 1898	undetermined	undetermined
26. Construction Date	27. Architect/Engineer	28. Contractor/Builder

29. History: Early Owners, from county tax records

1899	Chas. Klusmeyer
1907	Fred Salter
1914	Ira A. Salter
1939	Fred A. Salter

Charles Klusmeyer was listed as a tobacco roller in an 1872 business directory for the town, and a C. A. Klusmeyer was one of the first investors in the pearl button industry in La Grange. C. A. Klusmeyer was a partner in the Missouri Pearl Button Company which formed in 1899, and was still operating their plant in 1902.

☐ continuation sheet

30. Significance

☐ continuation sheet

31. Significant Persons and Event Dates

☐ continuation sheet

32. Sources

Site visit; U. S. Geological Survey Topographic Map, La Grange Quadrangle;
Lewis County Land Tax Records;
Lewis County Historical Society Scrapbook
1902 Souvenir Edition, La Grange Weekly Indicator

☐ continuation sheet

33. Photographs Location of Negatives:

Black & White: State Historic Preservation Office, Jefferson City; (573) 751-7857
Color: Debbie Sheals, Columbia (573) 874-3779

Location of Historic Photograph(s)

<input type="checkbox"/> Lewis County Historical Society	<input type="checkbox"/> Curtis Farr Collection
<input type="checkbox"/> La Grange Library Scrapbooks	<input type="checkbox"/> History of La Grange 1832-1992
<input type="checkbox"/> Pictorial History of La Grange	<input type="checkbox"/> Souvenir Edition, La Grange Weekly Indicator

Debbie Sheals	La Grange Revitalization Organization	March, 1997
----------------------	--	--------------------

23. Prepared by

Organization

Date



Missouri Historic Property Inventory Form
Missouri Department of Natural Resources Historic Preservation Program
P.O. Box 176, Jefferson City, Missouri 65102

LE-AS-001-050

71B / 5

Purlin, Mrs. J. C., Building

LW-97-01070

Field Survey #	1. Historic Name	Inventory Code #
Lewis	Doug Mallet Building	Block 24, Lots 1, 2 WSA
2. County	3. Present local name or designation	4. Block Number, Lot Number, and Subdivision
310 N. Fifth St.	La Grange	<input type="checkbox"/> yes <input checked="" type="checkbox"/> n/a
5. Address	6. City	7. Vicinity
Douglass R. Mallet, P.O. Box 156	La Grange	
8. Owner Name and Address if different	City	State Zip Code

9. On National Register? ☒ no ☐ yes
10. Eligible for National Register? ☐ no ☐ yes ☒ possibly
11. Part of a District ☒ no ☐ yes Name
12. District Potential? ☐ no ☒ yes ☐ possibly
- Condition: ☐ excellent ☒ good ☐ fair ☐ poor
- Level of Integrity: ☒ little changed ☐ high ☐ moderate ☐ low

Queen Anne	Undetermined
13. Architectural Style	14. Vernacular Type
Concrete, Stone	Weatherboard, Fishscale Shingles
15. Foundation Material(s)	16. Exterior Wall Materials
Frame	Hipped Asphalt
17. Structural System	18. Roof Type Roof Materials
1/1, Single Light Fixed	None
19. Window Types	20. Porch Type and Location

21. Describe major features; identify and date changes and alterations

This small frame building was reportedly moved to this site. It may have been a small office building originally. One entire wall is covered with hexagonal ornamental shingles, and all exterior surfaces are intact and in good condition.

☐ continuation sheet

22. Description of Environment and Outbuildings No. of Outbuildings n/a No. contributing 0

Now serves as an outbuilding for survey property 71A/5.

☐ continuation sheet

Debbie Sheals	La Grange Revitalization Organization	March, 1997
23. Prepared by	Organization	Date

Missouri Historic Property Inventory Form
Missouri Department of Natural Resources Historic Preservation Program
P.O. Box 176, Jefferson City, Missouri 65102

LE-AS-001050

71B / 5	Purlin, Mrs. J. C., Building	LW-97-01070
Field Survey #	1. Historic Name	Inventory Code #
ca. 1890s	undetermined	undetermined
26. Construction Date	27. Architect/Engineer	28. Contractor/Builder
29. History: Early Owners, from county tax records		

30. Significance

☐ continuation sheet

31. Significant Persons and Event Dates

☐ continuation sheet

32. Sources

**Site visit; U. S. Geological Survey Topographic Map, La Grange Quadrangle;
Lewis County Land Tax Records;**

☐ continuation sheet

33. Photographs Location of Negatives:

**Black & White: State Historic Preservation Office, Jefferson City; (573) 751-7857
Color: Debbie Sheals, Columbia (573) 874-3779**

Location of Historic Photograph(s)

- | | |
|--|---|
| <input type="checkbox"/> Lewis County Historical Society | <input type="checkbox"/> Curtis Farr Collection |
| <input type="checkbox"/> La Grange Library Scrapbooks | <input type="checkbox"/> History of La Grange 1832-1992 |
| <input type="checkbox"/> Pictorial History of La Grange | <input type="checkbox"/> Souvenir Edition, La Grange Weekly Indicator |

☐ continuation sheet

Debbie Sheals	La Grange Revitalization Organization	March, 1997
23. Prepared by	Organization	Date





Missouri Historic Property Inventory Form
Missouri Department of Natural Resources Historic Preservation Program
P.O. Box 176, Jefferson City, Missouri 65102

LF-AS-001-051

71A / 5

Purlin, Mrs. J. C., House

LW-97-01071

Field Survey #

1. Historic Name

Inventory Code #

Lewis

Mallet House

Block 24, Lots 1, 2

WSA

2. County

3. Present local name or designation

4. Block Number, Lot Number, and Subdivision

310 N. Fifth St.

La Grange

☐ yes ☒ n/a

5. Address

6. City

7. Vicinity

Douglas R. Mallet, P.O. Box 156

La Grange MO

8. Owner Name and Address if different

City

State

Zip Code

9. On National Register?

☒ no ☐ yes

10. Eligible for National Register?

☒ no ☐ yes ☐ possibly

11. Part of a District

☒ no ☐ yes Name

12. District Potential?

☐ no ☐ yes ☒ possibly

Condition:

☐ excellent ☒ good ☐ fair ☐ poor

Level of Integrity:

☒ little changed ☐ high ☐ moderate ☐ low

13. Architectural Style

Concrete

15. Foundation Material(s)

Frame

17. Structural System

1/1

19. Window Types

Bungalow

14. Vernacular Type

Masonite siding, weatherboards

16. Exterior Wall Materials

Hipped

Asphalt

18. Roof Type

Roof Materials

Front (originally full)

20. Porch Type and Location

21. Describe major features; identify and date changes and alterations

The main house is covered with wide new siding, and the garage has earlier drop siding. There is a small hipped dormer in the front part of the roof and slender triangular brackets at the eave line.

☐ continuation sheet

22. Description of Environment and Outbuildings

No. of Outbuildings

1

No. contributing

1

Older small commercial building at the northwest corner of the lot was reportedly moved here, see inventory form 71A/5.

☒ continuation sheet

Debbie Sheals

La Grange Revitalization Organization

March, 1997

23. Prepared by

Organization

Date

Missouri Historic Property Inventory Form
Missouri Department of Natural Resources Historic Preservation Program
P.O. Box 176, Jefferson City, Missouri 65102

LE-AS-001-051

71A / 5	Purlin, Mrs. J. C., House	LW-97-01071
Field Survey #	1. Historic Name	Inventory Code #
ca. 1923	undetermined	undetermined
26. Construction Date	27. Architect/Engineer	28. Contractor/Builder
29. History: Early Owners, from county tax records		
1924	J. C. Purlin	
1939	John Vanosdahl	

30. Significance

☐ continuation sheet

31. Significant Persons and Event Dates

☐ continuation sheet

32. Sources

**Site visit; U. S. Geological Survey Topographic Map, La Grange Quadrangle;
Lewis County Land Tax Records;**

☐ continuation sheet

33. Photographs Location of Negatives:

**Black & White: State Historic Preservation Office, Jefferson City; (573) 751-7857
Color: Debbie Sheals, Columbia (573) 874-3779**

Location of Historic Photograph(s)

- | | |
|--|---|
| <input type="checkbox"/> Lewis County Historical Society | <input type="checkbox"/> Curtis Farr Collection |
| <input type="checkbox"/> La Grange Library Scrapbooks | <input type="checkbox"/> History of La Grange 1832-1992 |
| <input type="checkbox"/> Pictorial History of La Grange | <input type="checkbox"/> Souvenir Edition, La Grange Weekly Indicator |

Debbie Sheals	La Grange Revitalization Organization	March, 1997
23. Prepared by	Organization	Date

Missouri Historic Property Inventory Form
Missouri Department of Natural Resources Historic Preservation Program
P.O. Box 176, Jefferson City, Missouri 65102

LE-AS-001-051

71A / 5

Purlin, Mrs. J. C., House

LW-97-01071

Field Survey #

1. Historic Name

Inventory Code #

310 N. Fifth St.

La Grange

n/a

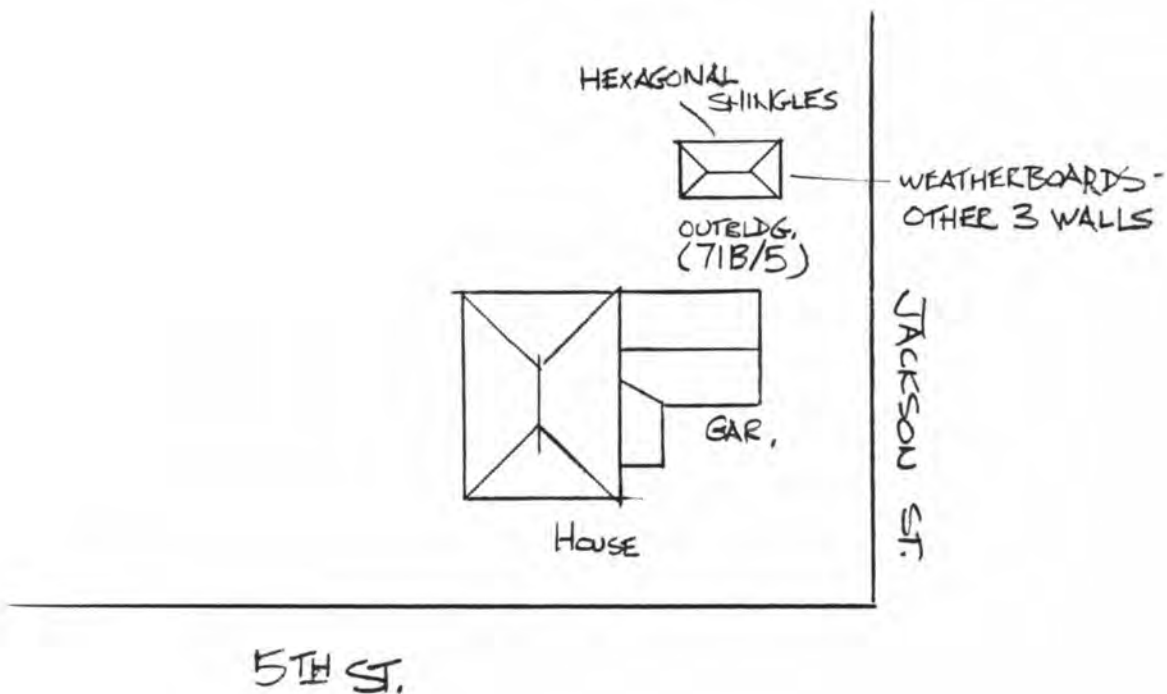
5. Address

6. City

7. Vicinity

Continuation Sheet

22. Site Plan



32. Sources

Debbie Sheals

La Grange Revitalization Organization

March, 1997

23. Prepared by

Organization

Date



Missouri Historic Property Inventory Form
Missouri Department of Natural Resources Historic Preservation Program
P.O. Box 176, Jefferson City, Missouri 65102

LE-AS-001-052

22 / 2

Paterson, L. H., House

LW-97-01014

Field Survey #	1. Historic Name	Inventory Code #	
Lewis	Schmuck House	Block 17, Lot 14	
2. County	3. Present local name or designation	4. Block Number, Lot Number, and Subdivision	
500 Block Fifth St.	La Grange	<input type="checkbox"/> yes <input checked="" type="checkbox"/> n/a	
5. Address	6. City	7. Vicinity	
Fred & Edith Schmuck, RR 1, Box 37B	La Grange	MO	63448
8. Owner Name and Address if different	City	State	Zip Code

9. On National Register? ☒ no ☐ yes
10. Eligible for National Register? ☐ no ☐ yes ☒ possibly
11. Part of a District ☒ no ☐ yes Name
12. District Potential? ☐ no ☒ yes ☐ possibly
- Condition: ☐ excellent ☐ good ☒ fair ☐ poor
- Level of Integrity: ☐ little changed ☐ high ☒ moderate ☐ low

13. Architectural Style
Stone, Rock Faced Concrete Block
15. Foundation Material(s)
Frame
17. Structural System
1/1
19. Window Types

14. Vernacular Type
Asbestos
16. Exterior Wall Materials
Complex Asphalt
18. Roof Type
Roof Materials
Other Bay: Ornate Spindle Work
20. Porch Type and Location

21. Describe major features; identify and date changes and alterations

Irregular plan. Imitation brick sheathing coming off in rear to reveal diamond pattern shingles, and some roof shakes visible beneath newer roofing. Two front doors, each with etched glass. Spindlework trim, turned porch posts, and delicate latticework all appear to be original. Lightning rods with gold glass globes on roof. Rear portion is not original but very early; was in place by 1914 when mapped by Sanborn Co.

☐ continuation sheet

22. Description of Environment and Outbuildings No. of Outbuildings 1 No. contributing 1
- Large frame outbuilding at rear of property is roughly the same age as the house--appears on 1909 Sanborn map. Appears to have been modified to serve as a garage in modern times.

☒ continuation sheet

Debbie Sheals	La Grange Revitalization Organization	March, 1997
23. Prepared by	Organization	Date

Missouri Historic Property Inventory Form
Missouri Department of Natural Resources Historic Preservation Program
P.O. Box 176, Jefferson City, Missouri 65102

LE-AS-001-052

22 / 2	Paterson, L. H., House	LW-97-01014
Field Survey #	1. Historic Name	Inventory Code #
ca. 1906	undetermined	undetermined
26. Construction Date	27. Architect/Engineer	28. Contractor/Builder

29. History: Early Owners, from county tax records

1907	J. J. Orange
1914	L. H. Patterson
1939	Frank & Hazel Curty

30. Significance

☐ continuation sheet

31. Significant Persons and Event Dates

☐ continuation sheet

32. Sources

**Site visit; U. S. Geological Survey Topographic Map, La Grange Quadrangle;
Lewis County Land Tax Records;
1909 - 1930 Sanborn Fire Insurance Maps**

☐ continuation sheet

33. Photographs Location of Negatives:

**Black & White: State Historic Preservation Office, Jefferson City; (573) 751-7857
Color: Debbie Sheals, Columbia (573) 874-3779**

Location of Historic Photograph(s)

- | | |
|---|--|
| <input type="checkbox"/> Lewis County Historical Society | <input type="checkbox"/> Curtis Farr Collection |
| <input type="checkbox"/> La Grange Library Scrapbooks | <input type="checkbox"/> History of La Grange 1832-1992 |
| <input type="checkbox"/> Pictorial History of La Grange | <input type="checkbox"/> Souvenir Edition, La Grange Weekly Indicator |

Debbie Sheals	La Grange Revitalization Organization	March, 1997
----------------------	--	--------------------

23. Prepared by

Organization

Date





Missouri Historic Property Inventory Form
Missouri Department of Natural Resources Historic Preservation Program
P.O. Box 176, Jefferson City, Missouri 65102

LE-45-001-053

27 / 2

Williams, S. H., House

LW-97-01016

Field Survey #

1. Historic Name

Inventory Code #

Lewis Wiley House

Survey #124, E 1/2 Lots

2. County

3. Present local name or designation

4. Block Number, Lot Number, and Subdivision

500 Block N. Fifth St.

La Grange

☐ yes ☒ n/a

5. Address

6. City

7. Vicinity

Harold & Roberta Wiley, P.O. Box 298

La Grange

MO

63448

8. Owner Name and Address if different

City

State

Zip Code

9. On National Register?

☒ no ☐ yes

10. Eligible for National Register?

☒ no ☐ yes ☐ possibly

11. Part of a District

☒ no ☐ yes Name

12. District Potential?

☐ no ☒ yes ☐ possibly

Condition:

☐ excellent ☐ good ☒ fair ☐ poor

Level of Integrity:

☐ little changed ☐ high ☒ moderate ☐ low

Queen Anne

13. Architectural Style

Stone

15. Foundation Material(s)

Frame

17. Structural System

1/1, 2/2

19. Window Types

Crossplan

14. Vernacular Type

Vinyl over Weatherboards

16. Exterior Wall Materials

Intersecting Gable

Asphalt

18. Roof Type

Roof Materials

Side Patio

20. Porch Type and Location

21. Describe major features; identify and date changes and alterations

New siding covers some of the exterior walls-is falling off in several places. Front porch is missing. Gable end ornamented with sunburst pattern in woodwork, and original scrolled brackets and decorative bargeboards remain. Several exterior doors are early or original.

☐ continuation sheet

22. Description of Environment and Outbuildings

No. of Outbuildings 0

No. contributing 0

Set back from the street more than the houses around it, extra large lot.

☐ continuation sheet

Debbie Sheals

La Grange Revitalization Organization

March, 1997

23. Prepared by

Organization

Date

Missouri Historic Property Inventory Form
Missouri Department of Natural Resources Historic Preservation Program
P.O. Box 176, Jefferson City, Missouri 65102

LE-AS-001-053

27 / 2	Williams, S. H., House	LW-97-01016
Field Survey #	1. Historic Name	Inventory Code #

ca. 1872	undetermined	undetermined
26. Construction Date	27. Architect/Engineer	28. Contractor/Builder

29. History: Early Owners, from county tax records

There is a house shown in this location on the 1878 County Atlas; S. H. Williams is listed as the owner at that time. Articles in the local paper in the fall of 1872 noted that S. H. Williams was building a new house on Fifth Street then, and that the grounds were already surrounded by a picket fence.

A 1902 newspaper article reveals that it was the home of John O. Burns in 1902, and the 1916 Atlas lists the owner as the Burns estate.

☐ continuation sheet

30. Significance

ARCHITECTURE

Context: Late Nineteenth Century Resources -- 1865-1897

☐ continuation sheet

31. Significant Persons and Event Dates

☐ continuation sheet

32. Sources

Site visit; U. S. Geological Survey Topographic Map, La Grange Quadrangle;
Lewis County Land Tax Records;
Standard Atlas of Lewis County, MO 1916
1943 City Map
1902 Souvenir Edition, La Grange Weekly Indicator
La Grange National American 9-5-1872, and 10-3-1872

☐ continuation sheet

33. Photographs Location of Negatives:

Black & White: State Historic Preservation Office, Jefferson City; (573) 751-7857
Color: Debbie Sheals, Columbia (573) 874-3779

Location of Historic Photograph(s)

<input type="checkbox"/> Lewis County Historical Society	<input checked="" type="checkbox"/> Curtis Farr Collection
<input type="checkbox"/> La Grange Library Scrapbooks	<input type="checkbox"/> History of La Grange 1832-1992
<input type="checkbox"/> Pictorial History of La Grange	<input type="checkbox"/> Souvenir Edition, La Grange Weekly Indicator

Debbie Sheals	La Grange Revitalization Organization	March, 1997
----------------------	--	--------------------

23. Prepared by

Organization

Date



Cottage

Residence of John O. Burns on north Fifth street.

business is left to John Heather, who is always found at his post of duty, and never neglects any part of his work. He owns a pleasant cottage fronting Fourth street, between Washington and Marion streets, and has ample ground for a beautiful yard.

The firm of Heather Bros. carries a heavy line of hardware, stoves and tinware and woven-fencing, besides a full supply of all kinds of farm machinery, including plows, harrows, cultivators, corn planters, binders and mowers of the best manufacture in the land. They are enjoying their portion of the prosperity which has come to La Grange.

GEORGE LARKIN LOUDERMILK.

In the year 1873 George Larkin Loudermilk began the blacksmith's trade and from that date to the present has "pounded away at it." The first twenty years or more were spent in the employ of other persons, but in 1890 he began work on his own responsibilities. While business may not

conveniently pass from the back room to the front room to wait on his customers.

Although he has not been carrying his stock of shoes more than nine months his sales have exceeded his sanguine expectations, and his trade has increased from the start. He believes in dealing fair with his customers.

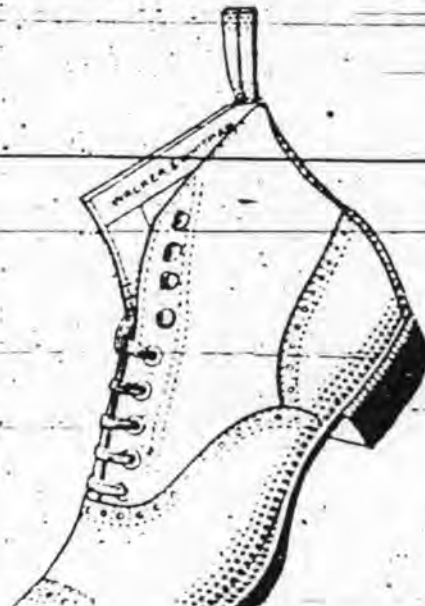
months ago
lady well as
citizens.

JOS

A town t
being a hur
is, necessa
planing m
Joseph, E.

mill, which
most of t
proven a p

Logs of a
ber and m
locally is
partment
have had
business a
say that M
most thor
mills in th
of the nece
mouldings
he found
turns out n
new life fa
added muc





Missouri Historic Property Inventory Form
Missouri Department of Natural Resources Historic Preservation Program
P.O. Box 176, Jefferson City, Missouri 65102

CE-AS-001-054

36 / 2

Wagner, David, House

LW-97-01021

Field Survey #

1. Historic Name

Inventory Code #

Lewis

Griesbaum House

Block 22, Lots 1, 2

WSA

2. County

3. Present local name or designation

4. Block Number, Lot Number, and Subdivision

505 N. Fifth St.

La Grange

☐ yes ☒ n/a

5. Address

6. City

7. Vicinity

Steven K. & Judy Griesbaum

8. Owner Name and Address if different

City

State

Zip Code

9. On National Register?

☒ no ☐ yes

10. Eligible for National Register?

☐ no ☒ yes ☐ possibly

11. Part of a District

☒ no ☐ yes Name

12. District Potential?

☐ no ☒ yes ☐ possibly

Condition:

☒ excellent ☐ good ☐ fair ☐ poor

Level of Integrity:

☐ little changed ☒ high ☐ moderate ☐ low

Italianate

13. Architectural Style

Stone

15. Foundation Material(s)

Load Bearing Brick

17. Structural System

6/1, 6/6 front, 1/1 rear

19. Window Types

I - House: Side Hall

14. Vernacular Type

Brick

16. Exterior Wall Materials

Hipped

Tin

18. Roof Type

Roof Materials

Three Quarter Front, Shed-Roofed Rear

20. Porch Type and Location

21. Describe major features; identify and date changes and alterations

Running bond on front brickwork, common bond used on secondary elevations. Straight lintels with jack arches over front windows, shaped lintel pieces over rear windows. Pairs of scrolled brackets are set at the roof line of the front section. Scrolled hood over door on side, and small scrolled brackets at porch posts. Porch posts themselves appear to have been boxed in at some point. Full Greek Revival style door surround at front door. There is a modern one story frame rear addition with a shed roof. It may be that this house was built around 1860 as a Greek Revival side-hall house, and remodeled in the 1870s to include Italianate features.

☐ continuation sheet

22. Description of Environment and Outbuildings

No. of Outbuildings

1

No. contributing

0

There is one new double garage at the northwest corner of the lot, and a pump in the back yard.

☐ continuation sheet

Debbie Sheals

La Grange Revitalization Organization

March, 1997

23. Prepared by

Organization

Date

Missouri Historic Property Inventory Form
Missouri Department of Natural Resources Historic Preservation Program
P.O. Box 176, Jefferson City, Missouri 65102

LE-AS-001-054

36 / 2

Wagner, David, House

LW-97-01021

Field Survey #

1. Historic Name

Inventory Code #

ca. 1860

undetermined

undetermined

26. Construction Date

27. Architect/Engineer

28. Contractor/Builder

29. History: Early Owners, from county tax records

1867	David Wagner
1870	David Wagner
1881	O. Schnieder
1899	D. H. Childers

☐ continuation sheet

30. Significance

ARCHITECTURE

Context: Ante-bellum Resources -- 1840-1862

☐ continuation sheet

31. Significant Persons and Event Dates

ca. 1860

☐ continuation sheet

32. Sources

Site visit; U. S. Geological Survey Topographic Map, La Grange Quadrangle;
Lewis County Land Tax Records;

☐ continuation sheet

33. Photographs Location of Negatives:

Black & White: State Historic Preservation Office, Jefferson City; (573) 751-7857
Color: Debbie Sheals, Columbia (573) 874-3779

Location of Historic Photograph(s)

- | | |
|--|---|
| <input type="checkbox"/> Lewis County Historical Society | <input type="checkbox"/> Curtis Farr Collection |
| <input type="checkbox"/> La Grange Library Scrapbooks | <input type="checkbox"/> History of La Grange 1832-1992 |
| <input type="checkbox"/> Pictorial History of La Grange | <input type="checkbox"/> Souvenir Edition, La Grange Weekly Indicator |

Debbie Sheals

La Grange Revitalization Organization

March, 1997

23. Prepared by

Organization

Date



Missouri Historic Property Inventory Form
Missouri Department of Natural Resources Historic Preservation Program
P.O. Box 176, Jefferson City, Missouri 65102

LE-AS-001-055

31 / 2

Edwards, Leslie, House

LW-97-01019

Field Survey #	1. Historic Name	Inventory Code #
Lewis	Ridge House	Survey #124, E pt. Lot 2
2. County	3. Present local name or designation	4. Block Number, Lot Number, and Subdivision
513 N. Fifth St.	La Grange	<input type="checkbox"/> yes <input checked="" type="checkbox"/> n/a
5. Address	6. City	7. Vicinity
Warren & Pat Ridge		
8. Owner Name and Address if different	City	State Zip Code

9. On National Register? ☒ no ☐ yes
10. Eligible for National Register? ☐ no ☐ yes ☒ possibly
11. Part of a District ☒ no ☐ yes Name
12. District Potential? ☐ no ☒ yes ☐ possibly
- Condition: ☒ excellent ☐ good ☐ fair ☐ poor
- Level of Integrity: ☐ little changed ☒ high ☐ moderate ☐ low

Colonial Revival

13. Architectural Style

Rock Faced Concrete Block

15. Foundation Material(s)

Frame

17. Structural System

1/1, Cottage w/Queen Anne Leading in

19. Window Types

Foursquare

14. Vernacular Type

Vinyl

16. Exterior Wall Materials

Hipped **Asphalt**

18. Roof Type Roof Materials

Three quarter front, hip roof

20. Porch Type and Location

21. Describe major features; identify and date changes and alterations

Interior is very much intact, including pocket doors. The entire house is in great shape. There is a one story glassed in porch on the side and a small two story ell in the rear. Polygonal bay window on south side wall, and turned balusters on the front porch.

☐ continuation sheet

22. Description of Environment and Outbuildings No. of Outbuildings 1 No. contributing 0

One modern two car garage sits at the northwest corner of the lot, which faces east.

☐ continuation sheet

Debbie Sheals	La Grange Revitalization Organization	March, 1997
23. Prepared by	Organization	Date

Missouri Historic Property Inventory Form
Missouri Department of Natural Resources Historic Preservation Program
P.O. Box 176, Jefferson City, Missouri 65102

LE-AS-001-053

31 / 2	Edwards, Leslie, House	LW-97-01019
Field Survey #	1. Historic Name	Inventory Code #

ca. 1912	undetermined	undetermined
26. Construction Date	27. Architect/Engineer	28. Contractor/Builder

29. History: Early Owners, from county tax records

1916 Leslie Edwards Atlas Map

1943 Leslie Edwards City Map

The house was built for Edwards and his wife, Rosalie (Taylor). He was a teacher and an attorney. The current owners bought the house from Edwards.

30. Significance

☐ continuation sheet

31. Significant Persons and Event Dates

☐ continuation sheet

32. Sources

**Site visit; U. S. Geological Survey Topographic Map, La Grange Quadrangle;
Lewis County Land Tax Records;**

1943 Map

Standard Atlas of Lewis County, MO 1916

Owner

☐ continuation sheet

33. Photographs Location of Negatives:

Black & White: State Historic Preservation Office, Jefferson City; (573) 751-7857

Color: Debbie Sheals, Columbia (573) 874-3779

Location of Historic Photograph(s)

- | | |
|---|--|
| <input type="checkbox"/> Lewis County Historical Society | <input type="checkbox"/> Curtis Farr Collection |
| <input type="checkbox"/> La Grange Library Scrapbooks | <input type="checkbox"/> History of La Grange 1832-1992 |
| <input type="checkbox"/> Pictorial History of La Grange | <input type="checkbox"/> Souvenir Edition, La Grange Weekly Indicator |

Debbie Sheals	La Grange Revitalization Organization	March, 1997
----------------------	--	--------------------

23. Prepared by

Organization

Date



Missouri Historic Property Inventory Form
Missouri Department of Natural Resources Historic Preservation Program
P.O. Box 176, Jefferson City, Missouri 65102

LE-AS-001-056

21 / 2

Howe, W. G., House

LW-97-01013

Field Survey #

1. Historic Name

Inventory Code #

Lewis Stephens House

Survey #124, Lot 5, acre

2. County

3. Present local name or designation

4. Block Number, Lot Number, and Subdivision

517 N. Fifth St.

La Grange

☐ yes ☒ n/a

5. Address

6. City

7. Vicinity

Stephens, Onalee L. Trust & Anthony Vaughn

8. Owner Name and Address if different

City

State

Zip Code

9. On National Register?

☒ no ☐ yes

10. Eligible for National Register?

☒ no ☐ yes ☐ possibly

11. Part of a District

☒ no ☐ yes Name

12. District Potential?

☐ no ☐ yes ☒ possibly

Condition:

☒ excellent ☐ good ☐ fair ☐ poor

Level of Integrity:

☐ little changed ☐ high ☒ moderate ☐ low

13. Architectural Style

Rusticated Concrete Block

15. Foundation Material(s)

Frame

17. Structural System

1/1

19. Window Types

Open Gable

14. Vernacular Type

Vinyl

16. Exterior Wall Materials

Gable, Hipped

Asphalt

18. Roof Type

Roof Materials

Full Front, Small Rear

20. Porch Type and Location

21. Describe major features; identify and date changes and alterations

New vinyl windows are a recent addition. There is also a one story rear addition with a flat roof, probably modern. Diamond shaped window in front gable end features art glass, front door appears to be original, or very early. Vinyl siding and replacement porch posts are substantial alterations.

☐ continuation sheet

22. Description of Environment and Outbuildings

No. of Outbuildings

1

No. contributing

1

Large new 2-car garage at SW corner

☐ continuation sheet

Debbie Sheals

La Grange Revitalization Organization

March, 1997

23. Prepared by

Organization

Date

Missouri Historic Property Inventory Form
Missouri Department of Natural Resources Historic Preservation Program
P.O. Box 176, Jefferson City, Missouri 65102

LE-AS-001-056

21 / 2	Howe, W. G., House	LW-97-01013
Field Survey #	1. Historic Name	Inventory Code #

ca. 1915	undetermined	undetermined
26. Construction Date	27. Architect/Engineer	28. Contractor/Builder

29. History: Early Owners, from county tax records

1916 W. G. Howe, 2 acre parcel

1943 W. G. Howe, same

W. G. Howe was a partner in, and the manager of, the Independent Button Factory in 1902, and the City Engineer in the 1930s and 1940s. He supervised the construction of the present City Hall, and compiled a map of the town in 1943 that has only recently been revised. (continued)

☒ continuation sheet

30. Significance

☐ continuation sheet

31. Significant Persons and Event Dates

W. G. Howe

☐ continuation sheet

32. Sources

**Site visit; U. S. Geological Survey Topographic Map, La Grange Quadrangle;
Lewis County Land Tax Records;**

1943 City Map

1902 Souvenir Edition , La Grange Weekly Indicator

"Civil War Mystery" Undated newspaper clipping about W. G. Howe

An Illustrated Historical Atlas of Lewis County, MO 1878

☒ continuation sheet

33. Photographs Location of Negatives:

Black & White: State Historic Preservation Office, Jefferson City; (573) 751-7857

Color: Debbie Sheals, Columbia (573) 874-3779

Location of Historic Photograph(s)

- | | |
|--|---|
| <input type="checkbox"/> Lewis County Historical Society | <input checked="" type="checkbox"/> Curtis Farr Collection |
| <input type="checkbox"/> La Grange Library Scrapbooks | <input type="checkbox"/> History of La Grange 1832-1992 |
| <input type="checkbox"/> Pictorial History of La Grange | <input type="checkbox"/> Souvenir Edition, La Grange Weekly Indicator |

Debbie Sheals	La Grange Revitalization Organization	March, 1997
----------------------	--	--------------------

23. Prepared by

Organization

Date

Missouri Historic Property Inventory Form
Missouri Department of Natural Resources Historic Preservation Program
P.O. Box 176, Jefferson City, Missouri 65102

LE-AS-001-056

21 / 2

Howe, W. G., House

LW-97-01013

Field Survey #

1. Historic Name

Inventory Code #

517 N. Fifth St.

La Grange

n/a

5. Address

6. City

7. Vicinity

Continuation Sheet

29. History, cont.

Howe was City Engineer for a total of fifty years, and was Lewis County Engineer for 14 years. He was also known as "Honey" Howe. He was a prolific photographer; many of the surviving early photos of La Grange are from glass plate negatives he created. Many of those negatives are now part of the Curtis Farr collection.

Howe's father, Charlon Howe, was active in community life in the mid-1800s. C. H. Howe was the editor of the La Grange National American between 1858 and the 1870s, and author of a promotional pamphlet on La Grange which was published in 1872.

32. Sources

Atlas of Lewis County, 1897

Standard Atlas of Lewis County, MO 1916

Debbie Sheals

La Grange Revitalization Organization

March, 1997

23. Prepared by

Organization

Date



Missouri Historic Property Inventory Form
Missouri Department of Natural Resources Historic Preservation Program
P.O. Box 176, Jefferson City, Missouri 65102

LE-AS-001-057

28 / 2

Orange, J. J., House

LW-97-01017

Field Survey #	1. Historic Name	Inventory Code #	
Lewis	Meyer House	Block 17, Lot 13	NLG
2. County	3. Present local name or designation	4. Block Number, Lot Number, and Subdivision	
518 N. Fifth St.			
5. Address	6. City	7. Vicinity	
Carolyn J. Meyer, c/o Palmyra SUGS & Bldg	La Grange	[] yes [x] n/a	
8. Owner Name and Address if different	City	State	Zip Code
	La Grange	MO	

9. On National Register? ☒ no ☐ yes
10. Eligible for National Register? ☒ no ☐ yes ☐ possibly
11. Part of a District ☒ no ☐ yes Name
12. District Potential? ☐ no ☐ yes ☒ possibly
- Condition: ☐ excellent ☒ good ☐ fair ☐ poor
- Level of Integrity: ☐ little changed ☐ high ☒ moderate ☐ low

13. Architectural Style
Queen Anne

15. Foundation Material(s)
Stone

17. Structural System
Frame

19. Window Types
1/1. 2/2, Cottage w/Etched Glass

14. Vernacular Type
Upright & Wing

16. Exterior Wall Materials
Modern Hardboard

18. Roof Type
Gable

20. Porch Type and Location
Asphalt

18. Roof Type
Rear Patio, Enclosed Front

21. Describe major features; identify and date changes and alterations

Narrow drop siding and elaborate moldings remain exposed inside the enclosed front porch, which is modern. The front door is also ornate, and probably original. Wide masonite siding represents a major change in appearance.

☐ continuation sheet

22. Description of Environment and Outbuildings No. of Outbuildings 0 No. contributing 0

☐ continuation sheet

23. Prepared by Debbie Sheals Organization La Grange Revitalization Organization Date March, 1997

Missouri Historic Property Inventory Form
Missouri Department of Natural Resources Historic Preservation Program
P.O. Box 176, Jefferson City, Missouri 65102

LE-AS-001-057

28 / 2	Orange, J. J., House	LW-97-01017
Field Survey #	1. Historic Name	Inventory Code #

1906	undetermined	Orange, J. J. (?)
26. Construction Date	27. Architect/Engineer	28. Contractor/Builder

29. History: Early Owners, from county tax records

1907	J. J. Orange
1914	J. J. Orange
1939	Mary & R. L. McCloud

Orange, a lumber dealer, also owned the house due north of this one, 22/2, which he owned only for a short time.

30. Significance

☐ continuation sheet

31. Significant Persons and Event Dates

☐ continuation sheet

32. Sources

Site visit; U. S. Geological Survey Topographic Map, La Grange Quadrangle;
Lewis County Land Tax Records;

☐ continuation sheet

33. Photographs Location of Negatives:

Black & White: State Historic Preservation Office, Jefferson City; (573) 751-7857
Color: Debbie Sheals, Columbia (573) 874-3779

Location of Historic Photograph(s)

- | | |
|--|---|
| <input type="checkbox"/> Lewis County Historical Society | <input type="checkbox"/> Curtis Farr Collection |
| <input type="checkbox"/> La Grange Library Scrapbooks | <input type="checkbox"/> History of La Grange 1832-1992 |
| <input type="checkbox"/> Pictorial History of La Grange | <input type="checkbox"/> Souvenir Edition, La Grange Weekly Indicator |

Debbie Sheals	La Grange Revitalization Organization	March, 1997
----------------------	--	--------------------

23. Prepared by

Organization

Date



Missouri Historic Property Inventory Form
Missouri Department of Natural Resources Historic Preservation Program
P.O. Box 176, Jefferson City, Missouri 65102

LE-AS-001-058

18 / 1

Marsall, S. N., House

LW-97-01010

Field Survey #	1. Historic Name	Inventory Code #
Lewis	Bartz House	
2. County	3. Present local name or designation	4. Block Number, Lot Number, and Subdivision
600 Block N. Fifth St.	La Grange	Block 18, Lots 6, 7, 8
5. Address	6. City	7. Vicinity
		<input type="checkbox"/> yes <input checked="" type="checkbox"/> n/a
8. Owner Name and Address if different	City	State Zip Code
Robert Bartz, c/o Jerry W. & Pamela Hubbard, 90 Oak	Carrollton	GA 30116

9. On National Register? ☒ no ☐ yes
10. Eligible for National Register? ☐ no ☒ yes ☐ possibly
11. Part of a District ☒ no ☐ yes Name
12. District Potential? ☐ no ☒ yes ☐ possibly
- Condition: ☐ excellent ☐ good ☐ fair ☒ poor
- Level of Integrity: ☐ little changed ☐ high ☒ moderate ☐ low

Greek Revival

13. Architectural Style

Stone

15. Foundation Material(s)

Load Bearing Brick

17. Structural System

6/6, 1/1

19. Window Types

14. Vernacular Type

Brick: common bond

16. Exterior Wall Materials

Truncated Hip Standing Seam

18. Roof Type

Roof Materials

Central Bay, removed

20. Porch Type and Location

21. Describe major features; identify and date changes and alterations

Very poor condition inside and out, tentatively slated for demolition. Oversized dentils on interior parlor trim especially notable. Original stair balustrade remains. Many doors missing and windows broken; front porch has been removed, but outline is still apparent. Lower front windows have 2-panel wooden sections below them, appear to be double-hung. Wooden lintels and sills all around; soldier arches above lintels on side walls.

☐ continuation sheet

22. Description of Environment and Outbuildings No. of Outbuildings 1 No. contributing 0
One modern two car garage in corner of lot.

☐ continuation sheet

Debbie Sheals

La Grange Revitalization Organization

March, 1997

23. Prepared by

Organization

Date

Missouri Historic Property Inventory Form
Missouri Department of Natural Resources Historic Preservation Program
P.O. Box 176, Jefferson City, Missouri 65102

LE-AS-001-058

18 / 1	Marsall, S. N., House	LW-97-01010
Field Survey #	1. Historic Name	Inventory Code #

ca. 1860	undetermined	undetermined
26. Construction Date	27. Architect/Engineer	28. Contractor/Builder

29. History: Early Owners, from county tax records

1867	S. N. Marshall	Rumored to have been in former Vice-President
1881	Callie Marshall	Marshall's family, but tax information does not R.
1899	B. Edwards	back that up. Also said to have been built by R. B.
1914	Edwards	former president of La Grange College.
1939	Geo. H. Fachman	

☐ continuation sheet

30. Significance

ARCHITECTURE:

Context: Ante-bellum Resources -- 1840-1862

☒ continuation sheet

31. Significant Persons and Event Dates

ca. 1860

☐ continuation sheet

32. Sources

Site visit; U. S. Geological Survey Topographic Map, La Grange Quadrangle;
Lewis County Land Tax Records;
Photo: Canton Paper - 6/16/88

☐ continuation sheet

33. Photographs Location of Negatives:

Black & White: State Historic Preservation Office, Jefferson City; (573) 751-7857
Color: Debbie Sheals, Columbia (573) 874-3779

Location of Historic Photograph(s)

<input type="checkbox"/> Lewis County Historical Society	<input checked="" type="checkbox"/> Curtis Farr Collection
<input checked="" type="checkbox"/> La Grange Library Scrapbooks	<input type="checkbox"/> History of La Grange 1832-1992
<input type="checkbox"/> Pictorial History of La Grange	<input type="checkbox"/> Souvenir Edition, La Grange Weekly Indicator

Debbie Sheals	La Grange Revitalization Organization	March, 1997
----------------------	--	--------------------

23. Prepared by

Organization

Date



Table 2.221
D USE, QUINCY, IL
Pool 21

Area (acres)	Per dev
2,061	
180	
283	
794	
<u>1,171</u>	
4,489	
<u>607</u>	
5,096	



YESTERYEAR'S PICTURES

YEAR'S PICTURES

12-29-1988
The building at left which says "Thomas" on it was a clothing store owned by Clarence Nelson Thomas (d. 1957) who later owned and operated the Thomas Dairy located on Burlington North.

erated the Thomas Dairy located on Burlington North. Note the old kerosene street light, the latest in illumination in that day.

This domestic scene of an attractive Victorian lady out walking her dog was taken near the turn of the century.

The lady (nor the dog) are identified, but the house is believed to be the residence in LaGrange at 5th and Skinner, (404 W. Skinner) on the street opposite the LaGrange Christian Church, where Mr. and Mrs. Jake Edge now reside.

the area: the only railroad is at Quincy.

Note the popular picket fence that surrounds the house. Such fences were in wide use at that time for most residences.

The photo was made from a glass negative from the Curtis, Farn collection.

LA GRANGE
LIBRARY
SCRAPBOOK
18/1

Airport. The Quincy airport, Bald regional air service. Two airline Ozark Airlines--operate from Bald several flights daily.

2.223 Utilities.

Water Treatment. Canton and Quincy municipal water from the Mississippi

lies within the Mississippi River along the Missouri side and see Canton and La Grange. It is the Pool 21 area and St. Louis the major east-west highway, c Quincy on a two-lane bridge, t over Pool 21.

A ferry operates between Canton and Meyer, Illinois. This facility carries automobiles and other cargo

has been increasing steadily in its importance as a

which is located at the site south of Lock and is a trade center for the area (Table 2.223). The



YESTERYEAR'S PICTURES 18/1

The month of June is traditionally a favorite time for weddings. This photo, made from a glass negative loaned by Curtis Farr, shows what a well dressed wedding party

looked like in 1898.

The photo of the unidentified group, is taken in front of what was then known as the Edwards' resident at 5th and Skinner Streets in Laper day.

Grange. The house was built by U.S. Vice President Thomas Marshall's father. It is located across from the La-Grange Christian Church.

Sewage Treatment. All three urban centers on Pool 21 have sewage treatment facilities. Canton's facilities include a 15-acre lagoon approximately one mile south of the city's corporate limits and east of U.S. 61. The secondary treatment plant at

... rehabilitation method with

bluegill, crappie, bass, catfish, and bullhead.

A large amount of federal land along the pool offers good prospects for recreational development.

Numerous recreational sites are located along the pool (see Table 2.2.4). Wakonda State Park

LE-AS-001-058

rincy
ay.
ier Ex

rive
a s
an a

who
1 21
fro
Dece
t 11
332,

F Pc
ishi
f
he
ill
on

This Rolling Mill, built at La-Grange around 1872, was promoted by a Bostonian, and was to be the largest and most complete rolling mill in the west.

Unfortunately the mill was never placed in operation, and on Septem-

YESTER

ber
pris
fail
rive
Wo

18-1









Missouri Historic Property Inventory Form
Missouri Department of Natural Resources Historic Preservation Program
P.O. Box 176, Jefferson City, Missouri 65102

LE-AS-001-059

8 / 2

Childers, D. A., Farm

LW-97-01012

Field Survey #

1. Historic Name

Inventory Code #

Lewis

Jim Cottrell House

Survey #124, Lot 4, 10 ac.

2. County

3. Present local name or designation

4. Block Number, Lot Number, and Subdivision

601 N. Fifth St.

La Grange

☐ yes ☒ n/a

5. Address

6. City

7. Vicinity

Jim Cottrell

8. Owner Name and Address if different

City

State

Zip Code

9. On National Register?

☒ no ☐ yes

10. Eligible for National Register?

☐ no ☐ yes ☒ possibly

11. Part of a District

☒ no ☐ yes Name

12. District Potential?

☐ no ☒ yes ☐ possibly

Condition:

☒ excellent ☐ good ☐ fair ☐ poor

Level of Integrity:

☐ little changed ☐ high ☒ moderate ☐ low

13. Architectural Style

Rock Faced Concrete Block, Concrete

15. Foundation Material(s)

Frame

17. Structural System

1/1, 4/1, leaded glass in front

19. Window Types

Undetermined

14. Vernacular Type

Vinyl

16. Exterior Wall Materials

Complex

Asphalt

18. Roof Type

Roof Materials

Full Front, Rear Deck, Side Stoop

20. Porch Type and Location

21. Describe major features; identify and date changes and alterations

Bead board ceiling on porch, newer shutters all around. Bay window on ground floor. Bulkhead door in rear.

☐ continuation sheet

22. Description of Environment and Outbuildings

No. of Outbuildings

6

No. contributing

6

Large farmyard - functioning. Many of the outbuildings are as old as the house. See site plan.

☒ continuation sheet

Debbie Sheals

La Grange Revitalization Organization

March, 1997

23. Prepared by

Organization

Date

Missouri Historic Property Inventory Form
Missouri Department of Natural Resources Historic Preservation Program
P.O. Box 176, Jefferson City, Missouri 65102

LE-AS-001-059

8 / 2	Childers, D. A., Farm	LW-97-01012
Field Survey #	1. Historic Name	Inventory Code #

ca. 1910	undetermined	undetermined
26. Construction Date	27. Architect/Engineer	28. Contractor/Builder

29. History: Early Owners, from county tax records

1916 D. A. Childers, owned 30 acres. (Atlas map information.)
1943 Ernest Harrison, owned 30 acres. (1943 City map information.)
Early tax records not found.

30. Significance

ARCHITECTURE:

AGRICULTURE:

One of few intact functioning farmsteads in the survey area.

Context: New Industrialism -- 1898-1910

☐ continuation sheet

☒ continuation sheet

31. Significant Persons and Event Dates

☐ continuation sheet

32. Sources

Site visit; U. S. Geological Survey Topographic Map, La Grange Quadrangle;
Lewis County Land Tax Records;
1943 City Map
Standard Atlas of Lewis County, MO 1916

☐ continuation sheet

33. Photographs Location of Negatives:

Black & White: State Historic Preservation Office, Jefferson City; (573) 751-7857
Color: Debbie Sheals, Columbia (573) 874-3779

Location of Historic Photograph(s)

- | | |
|---|--|
| <input type="checkbox"/> Lewis County Historical Society | <input type="checkbox"/> Curtis Farr Collection |
| <input type="checkbox"/> La Grange Library Scrapbooks | <input type="checkbox"/> History of La Grange 1832-1992 |
| <input type="checkbox"/> Pictorial History of La Grange | <input type="checkbox"/> Souvenir Edition, La Grange Weekly Indicator |

Debbie Sheals	La Grange Revitalization Organization	March, 1997
----------------------	--	--------------------

23. Prepared by

Organization

Date

Missouri Historic Property Inventory Form
Missouri Department of Natural Resources Historic Preservation Program
P.O. Box 176, Jefferson City, Missouri 65102

LE-AS-001-059

8 / 2

Childers, D. A., Farm

LW-97-01012

Field Survey #

1. Historic Name

Inventory Code #

601 N. Fifth St.

La Grange

n/a

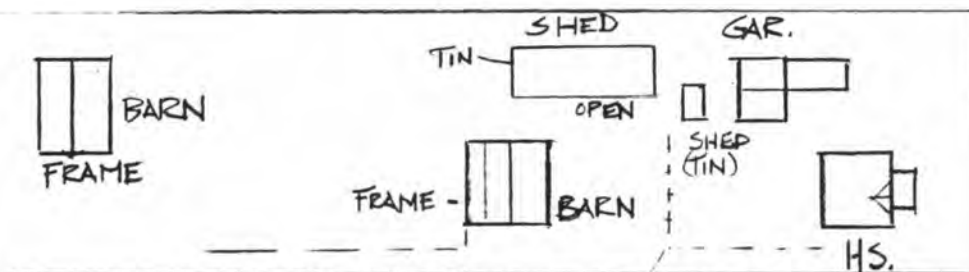
5. Address

6. City

7. Vicinity

Continuation Sheet

22. Site Plan.



32. Sources

Debbie Sheals

La Grange Revitalization Organization

March, 1997

23. Prepared by

Organization

Date









Missouri Historic Property Inventory Form
Missouri Department of Natural Resources Historic Preservation Program
P.O. Box 176, Jefferson City, Missouri 65102

LE-AS-001-060

16 / 1

Unknown

LW-97-01009

Field Survey #	1. Historic Name	Inventory Code #	
Lewis	Platz House	Block 18, Lot 9	NLG
2. County	3. Present local name or designation	4. Block Number, Lot Number, and Subdivision	
608 N. Fifth St.		La Grange	<input type="checkbox"/> yes <input checked="" type="checkbox"/> n/a
5. Address		6. City	7. Vicinity
Stanley and Geneva Platz, 117 N. Main		La Grange	MO
8. Owner Name and Address if different		City	State Zip Code

9. On National Register? ☒ no ☐ yes
10. Eligible for National Register? ☐ no ☐ yes ☒ possibly
11. Part of a District ☒ no ☐ yes Name
12. District Potential? ☐ no ☒ yes ☐ possibly
- Condition: ☐ excellent ☒ good ☐ fair ☐ poor
- Level of Integrity: ☐ little changed ☒ high ☐ moderate ☐ low

13. Architectural Style
Craftsman

15. Foundation Material(s)
Concrete

17. Structural System
Frame

19. Window Types
1/1, Diamond Panes Front Window

14. Vernacular Type
Bungalow

16. Exterior Wall Materials
Weatherboard, Shiplap

18. Roof Type Roof Materials
Gable w/Triangular Asphalt

20. Porch Type and Location
Full Front Recessed, Rear

21. Describe major features; identify and date changes and alterations

This house was moved here from a lot near the foundry in 1973. New foundation and concrete front steps; porch swing appears to be original to the house. Side bay window.

☐ continuation sheet

22. Description of Environment and Outbuildings No. of Outbuildings 1 No. contributing 1

Small frame outbuilding with weatherboard walls and gabled asphalt roof sits due east of the house, at back of the lot.

☐ continuation sheet

23. Prepared by Debbie Sheals	Organization La Grange Revitalization Organization	Date March, 1997
----------------------------------	---	---------------------

Missouri Historic Property Inventory Form
Missouri Department of Natural Resources Historic Preservation Program
P.O. Box 176, Jefferson City, Missouri 65102 **LE-A5-001-060**

16 / 1	Unknown	LW-97-01009
Field Survey #	1. Historic Name	Inventory Code #
ca. 1925	undetermined	undetermined
26. Construction Date	27. Architect/Engineer	28. Contractor/Builder
29. History: Early Owners, from county tax records		
No early information available--moved building, original location uncertain.		

30. Significance ☐ continuation sheet
ARCHITECTURE:

Context: Post-Victorian -- 1911-1950 ☐ continuation sheet
31. Significant Persons and Event Dates

☐ continuation sheet

32. Sources
Site visit; U. S. Geological Survey Topographic Map, La Grange Quadrangle;
Lewis County Land Tax Records;
La Grange Communicator Scrapbook, 9-12-1979

☐ continuation sheet

33. Photographs Location of Negatives:
Black & White: State Historic Preservation Office, Jefferson City; (573) 751-7857
Color: Debbie Sheals, Columbia (573) 874-3779

Location of Historic Photograph(s)

<input type="checkbox"/> Lewis County Historical Society	<input type="checkbox"/> Curtis Farr Collection
<input type="checkbox"/> La Grange Library Scrapbooks	<input type="checkbox"/> History of La Grange 1832-1992
<input type="checkbox"/> Pictorial History of La Grange	<input type="checkbox"/> Souvenir Edition, La Grange Weekly Indicator

Debbie Sheals	La Grange Revitalization Organization	March, 1997
23. Prepared by	Organization	Date





Missouri Historic Property Inventory Form
Missouri Department of Natural Resources Historic Preservation Program
P.O. Box 176, Jefferson City, Missouri 65102

LE-AS-001-061

138 / 7

Johnson, J. T., House

LW-97-01115

Field Survey #

1. Historic Name

Inventory Code #

Lewis

Soubasis/Junkerman House

Block 27, Lot 3

WSA

2. County

3. Present local name or designation

4. Block Number, Lot Number, and Subdivision

104 S. Fifth St.

La Grange

☐ yes ☒ n/a

5. Address

6. City

7. Vicinity

Anthony Soubasis & Victoria Junkerman

8. Owner Name and Address if different

City

State

Zip Code

9. On National Register?

☒ no ☐ yes

10. Eligible for National Register?

☐ no ☐ yes ☒ possibly

11. Part of a District

☒ no ☐ yes Name

12. District Potential?

☐ no ☒ yes ☐ possibly

Condition:

☐ excellent ☐ good ☒ fair ☐ poor

Level of Integrity:

☐ little changed ☐ high ☒ moderate ☐ low

Greek Revival

13. Architectural Style

Stone, Rock Faced Concrete Block

15. Foundation Material(s)

Load Bearing Brick

17. Structural System

1/1

19. Window Types

I - House: Side Hall - 2 Bay

14. Vernacular Type

Brick: common bond, Weatherboard

16. Exterior Wall Materials

Gable

Asphalt

18. Roof Type

Roof Materials

Patio, Central Bay Front: removed

20. Porch Type and Location

21. Describe major features; identify and date changes and alterations

A very small I-house. The stone foundation extends out from the walls of the house to form a water table. There is a low one story rear ell that has one room of brick, possibly original, and a rear frame section. A more recent frame addition wraps around that ell.

☐ continuation sheet

22. Description of Environment and Outbuildings

No. of Outbuildings

0

No. contributing

0

☐ continuation sheet

Debbie Sheals

La Grange Revitalization Organization

March, 1997

23. Prepared by

Organization

Date

Missouri Historic Property Inventory Form
Missouri Department of Natural Resources Historic Preservation Program
P.O. Box 176, Jefferson City, Missouri 65102

LE-AS-001-061

138 / 7

Johnson, J. T., House

LW-97-01115

Field Survey #

1. Historic Name

Inventory Code #

ca. 1860

undetermined

undetermined

26. Construction Date

27. Architect/Engineer

28. Contractor/Builder

29. History: Early Owners, from county tax records

1867	J. T. Johnston
1881	W. T. Johnson Estate
1899	Hensby Hardy

30. Significance

☐ continuation sheet

31. Significant Persons and Event Dates

☐ continuation sheet

32. Sources

**Site visit; U. S. Geological Survey Topographic Map, La Grange Quadrangle;
Lewis County Land Tax Records;**

☐ continuation sheet

33. Photographs Location of Negatives:

**Black & White: State Historic Preservation Office, Jefferson City; (573) 751-7857
Color: Debbie Sheals, Columbia (573) 874-3779**

Location of Historic Photograph(s)

- | | |
|--|---|
| <input type="checkbox"/> Lewis County Historical Society | <input type="checkbox"/> Curtis Farr Collection |
| <input type="checkbox"/> La Grange Library Scrapbooks | <input type="checkbox"/> History of La Grange 1832-1992 |
| <input type="checkbox"/> Pictorial History of La Grange | <input type="checkbox"/> Souvenir Edition, La Grange Weekly Indicator |

☐ continuation sheet

Debbie Sheals

La Grange Revitalization Organization

March, 1997

23. Prepared by

Organization

Date



Missouri Historic Property Inventory Form
Missouri Department of Natural Resources Historic Preservation Program
P.O. Box 176, Jefferson City, Missouri 65102

LE-AS-001-062

139 / 7

Wood, March & Co. Property

LW-97-01116

Field Survey #

1. Historic Name

Inventory Code #

Lewis

Prather House #2

Block 16, Lots 5, 6

WSA

2. County

3. Present local name or designation

4. Block Number, Lot Number, and Subdivision

107 S. Fifth St.

La Grange

☐ yes ☒ n/a

5. Address

6. City

7. Vicinity

Gaylen & Patricia Prather

8. Owner Name and Address if different

City

State

Zip Code

9. On National Register?

☒ no ☐ yes

10. Eligible for National Register?

☒ no ☐ yes ☐ possibly

11. Part of a District

☒ no ☐ yes Name

12. District Potential?

☐ no ☐ yes ☒ possibly

Condition:

☐ excellent ☒ good ☐ fair ☐ poor

Level of Integrity:

☐ little changed ☐ high ☐ moderate ☒ low

13. Architectural Style

Undetermined

15. Foundation Material(s)

Frame

17. Structural System

1/1

19. Window Types

I - House: Central Bay

14. Vernacular Type

Vinyl

16. Exterior Wall Materials

Gable, Shed

Asphalt

18. Roof Type

Roof Materials

???

20. Porch Type and Location

21. Describe major features; identify and date changes and alterations

Low one story rear ell with gable and shed roofs is modern. Greek Revival door surround on west door. Siding represents major alteration.

☐ continuation sheet

22. Description of Environment and Outbuildings

No. of Outbuildings

1

No. contributing

1

There is a one car garage with board and batten siding and a gable roof.

☐ continuation sheet

Debbie Sheals

La Grange Revitalization Organization

March, 1997

23. Prepared by

Organization

Date

Missouri Historic Property Inventory Form
Missouri Department of Natural Resources Historic Preservation Program
P.O. Box 176, Jefferson City, Missouri 65102

LE-AS-001-062

139 / 7	Wood, March & Co. Property	LW-97-01116
Field Survey #	1. Historic Name	Inventory Code #

ca. 1860	undetermined	undetermined
26. Construction Date	27. Architect/Engineer	28. Contractor/Builder

29. History: Early Owners, from county tax records

1867	Wood March & Co.
1881	A. W. Jarret
1899	J. E. McPheters
1914	T. F. Heatherly

30. Significance

☐ continuation sheet

31. Significant Persons and Event Dates

☐ continuation sheet

32. Sources

Site visit; U. S. Geological Survey Topographic Map, La Grange Quadrangle;
Lewis County Land Tax Records;

☐ continuation sheet

33. Photographs Location of Negatives:

Black & White: State Historic Preservation Office, Jefferson City; (573) 751-7857
Color: Debbie Sheals, Columbia (573) 874-3779

Location of Historic Photograph(s)

<input type="checkbox"/> Lewis County Historical Society	<input type="checkbox"/> Curtis Farr Collection
<input type="checkbox"/> La Grange Library Scrapbooks	<input type="checkbox"/> History of La Grange 1832-1992
<input type="checkbox"/> Pictorial History of La Grange	<input type="checkbox"/> Souvenir Edition, La Grange Weekly Indicator

☐ continuation sheet

Debbie Sheals	La Grange Revitalization Organization	March, 1997
----------------------	--	--------------------

23. Prepared by

Organization

Date



Missouri Historic Property Inventory Form
Missouri Department of Natural Resources Historic Preservation Program
P.O. Box 176, Jefferson City, Missouri 65102

LE-AS-001-063

143 / 7

Bigeman, Fred, House

LW-97-01119

Field Survey #

1. Historic Name

Inventory Code #

Lewis

Susan Kaylor House

Block 28, Lots 1, 2, 14, WSA

2. County

3. Present local name or designation

4. Block Number, Lot Number, and Subdivision

200 S. Fifth St.

La Grange

☐ yes ☒ n/a

5. Address

6. City

7. Vicinity

Susan Kaylor

8. Owner Name and Address if different

City

State

Zip Code

9. On National Register?

☒ no ☐ yes

10. Eligible for National Register?

☐ no ☒ yes ☐ possibly

11. Part of a District

☒ no ☐ yes Name

12. District Potential?

☐ no ☒ yes ☐ possibly

Condition:

☐ excellent ☒ good ☐ fair ☐ poor

Level of Integrity:

☒ little changed ☐ high ☐ moderate ☐ low

13. Architectural Style

Concrete Block

15. Foundation Material(s)

Frame

17. Structural System

2/2, 1/1 newer

19. Window Types

I - House: Side Hall

14. Vernacular Type

Weatherboard

16. Exterior Wall Materials

Gable

Asphalt

18. Roof Type

Roof Materials

Three Quarter

20. Porch Type and Location

21. Describe major features; identify and date changes and alterations

One of the more intact frame I-houses in the survey group. A one story rear ell is early or original; an addition to the ell has vertical wood siding, and may be pre-1950. The front shutters are probably later additions.

☐ continuation sheet

22. Description of Environment and Outbuildings

No. of Outbuildings

4

No. contributing

4

Large lot with an extensive grouping of outbuildings, one of the more intact farmyards in the survey group. All outbuildings are in good condition.

☒ continuation sheet

Debbie Sheals

La Grange Revitalization Organization

March, 1997

23. Prepared by

Organization

Date

Missouri Historic Property Inventory Form
Missouri Department of Natural Resources Historic Preservation Program
P.O. Box 176, Jefferson City, Missouri 65102

LE-AS-001-063

143 / 7	Bigeman, Fred, House	LW-97-01119
Field Survey #	1. Historic Name	Inventory Code #

ca. 1881	undetermined	undetermined
26. Construction Date	27. Architect/Engineer	28. Contractor/Builder

29. History: Early Owners, from county tax records

1881 1899 1907 1914 1939	C. R. Skinner (crossed out, indicating a recent sale) Fred Bigeman D. H. Sellers Henry D. Sellers J. E. Martin
---	---

The house was probably built soon after being sold in 1881.

30. Significance

ARCHITECTURE
AGRICULTURE

☐ continuation sheet

Context: Late Nineteenth Century Resources -- 1865-1897

☐ continuation sheet

31. Significant Persons and Event Dates

ca. 1881

☐ continuation sheet

32. Sources

Site visit; U. S. Geological Survey Topographic Map, La Grange Quadrangle;
Lewis County Land Tax Records;

☐ continuation sheet

33. Photographs Location of Negatives:

Black & White: State Historic Preservation Office, Jefferson City; (573) 751-7857
Color: Debbie Sheals, Columbia (573) 874-3779

Location of Historic Photograph(s)

<input type="checkbox"/> Lewis County Historical Society	<input type="checkbox"/> Curtis Farr Collection
<input type="checkbox"/> La Grange Library Scrapbooks	<input type="checkbox"/> History of La Grange 1832-1992
<input type="checkbox"/> Pictorial History of La Grange	<input type="checkbox"/> Souvenir Edition, La Grange Weekly Indicator

Debbie Sheals	La Grange Revitalization Organization	March, 1997
----------------------	--	--------------------

23. Prepared by

Organization

Date

Missouri Historic Property Inventory Form
Missouri Department of Natural Resources Historic Preservation Program
P.O. Box 176, Jefferson City, Missouri 65102

LE-AS-001-063

143 / 7

Bigeman, Fred. House

LW-97-01119

Field Survey #

1. Historic Name

Inventory Code #

200 S. Fifth St.

La Grange

n/a

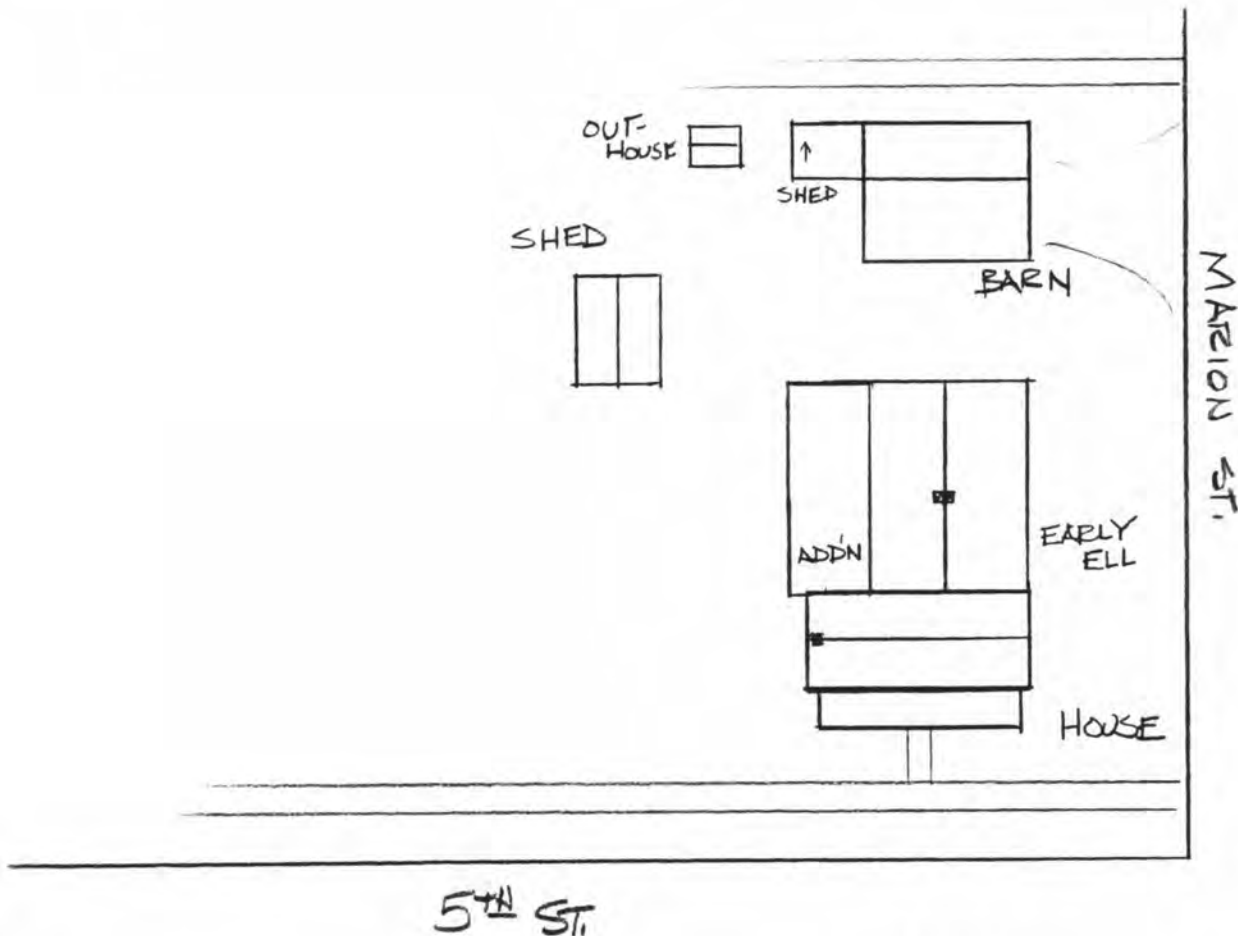
5. Address

6. City

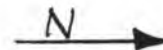
7. Vicinity

Continuation Sheet

22. Site Plan



32. Sources



Debbie Sheals

La Grange Revitalization Organization

March, 1997

23. Prepared by

Organization

Date







Missouri Historic Property Inventory Form
Missouri Department of Natural Resources Historic Preservation Program
P.O. Box 176, Jefferson City, Missouri 65102

LE-AS-001-004

152 / 7

Brose, Joseph, House

LW-97-01126

Field Survey #

1. Historic Name

Inventory Code #

Lewis

Claus House

Block 28, Lot 3, 4, 5

WSA

2. County

3. Present local name or designation

4. Block Number, Lot Number, and Subdivision

204 S. Fifth St.

La Grange

☐ yes ☒ n/a

5. Address

6. City

7. Vicinity

Billy G. Claus, 304 S. Fifth St.

La Grange MO

8. Owner Name and Address if different

City

State

Zip Code

9. On National Register?

☒ no ☐ yes

10. Eligible for National Register?

☒ no ☐ yes ☐ possibly

11. Part of a District

☒ no ☐ yes Name

12. District Potential?

☐ no ☐ yes ☒ possibly

Condition:

☐ excellent ☒ good ☐ fair ☐ poor

Level of Integrity:

☐ little changed ☐ high ☐ moderate ☒ low

13. Architectural Style

Concrete over Stone

15. Foundation Material(s)

Frame

17. Structural System

1/1

19. Window Types

Double Pen

14. Vernacular Type

Asbestos over Weatherboard

16. Exterior Wall Materials

Gable

Asphalt

18. Roof Type

Roof Materials

20. Porch Type and Location

21. Describe major features; identify and date changes and alterations

Asbestos siding has made a big difference in the appearance. The early or original rear ell has been expanded, possibly twice. There is a bulkhead door on the south wall.

☐ continuation sheet

22. Description of Environment and Outbuildings

No. of Outbuildings

0

No. contributing

0

☐ continuation sheet

Debbie Sheals

La Grange Revitalization Organization

March, 1997

23. Prepared by

Organization

Date

Missouri Historic Property Inventory Form
Missouri Department of Natural Resources Historic Preservation Program
P.O. Box 176, Jefferson City, Missouri 65102

LE-AS-001-064

152 / 7	Brose, Joseph, House	LW-97-01126
Field Survey #	1. Historic Name	Inventory Code #

ca. 1860	undetermined	undetermined
26. Construction Date	27. Architect/Engineer	28. Contractor/Builder

29. History: Early Owners, from county tax records

1867	Lot 3, 4 - Joseph Brosie, Lot 5 - Skinner
1881	Lot 3, 4 - Joseph Brosie, Lot 5 - Skinner
1899	Albert Orange
1907	Wm or Ed Allen

☐ continuation sheet

30. Significance

☐ continuation sheet

31. Significant Persons and Event Dates

☐ continuation sheet

32. Sources

**Site visit; U. S. Geological Survey Topographic Map, La Grange Quadrangle;
Lewis County Land Tax Records;**

☐ continuation sheet

33. Photographs Location of Negatives:

**Black & White: State Historic Preservation Office, Jefferson City; (573) 751-7857
Color: Debbie Sheals, Columbia (573) 874-3779**

Location of Historic Photograph(s)

<input type="checkbox"/> Lewis County Historical Society	<input type="checkbox"/> Curtis Farr Collection
<input type="checkbox"/> La Grange Library Scrapbooks	<input type="checkbox"/> History of La Grange 1832-1992
<input type="checkbox"/> Pictorial History of La Grange	<input type="checkbox"/> Souvenir Edition, La Grange Weekly Indicator

Debbie Sheals	La Grange Revitalization Organization	March, 1997
----------------------	--	--------------------

23. Prepared by

Organization

Date



Missouri Historic Property Inventory Form
Missouri Department of Natural Resources Historic Preservation Program
P.O. Box 176, Jefferson City, Missouri 65102

LE-AS-001-065

160 / 9

Meyer, Zack, House

LW-97-01149

Field Survey #

1. Historic Name

Inventory Code #

Lewis

Catron House

Block 18, Lots 1, 2

WLA

2. County

3. Present local name or designation

4. Block Number, Lot Number, and Subdivision

300 Block S. Fifth St.

La Grange

☐ yes ☒ n/a

5. Address

6. City

7. Vicinity

Arthur L. Jr. & Mary S. Catron, RR 1, Box 203

Maywood

MO

63454

8. Owner Name and Address if different

City

State

Zip Code

9. On National Register?

☒ no ☐ yes

10. Eligible for National Register?

☐ no ☐ yes ☒ possibly

11. Part of a District

☒ no ☐ yes Name

12. District Potential?

☐ no ☒ yes ☐ possibly

Condition:

☐ excellent ☒ good ☐ fair ☐ poor

Level of Integrity:

☐ little changed ☐ high ☒ moderate ☐ low

13. Architectural Style

Stone

15. Foundation Material(s)

Frame, Log

17. Structural System

1/1, 2/2

19. Window Types

Undetermined

14. Vernacular Type

Weatherboard

16. Exterior Wall Materials

Gable

Asphalt

18. Roof Type

Roof Materials

Central Bay, Removed

20. Porch Type and Location

21. Describe major features; identify and date changes and alterations

There is a large open front cross gable. Paint shadows show evidence of a central front porch, now gone. There are two front doors--one modern, one ca. 1870s. The one story rear ell has some log walls, and may be the oldest part of the house; it is of a different date than the front part of the building.

☐ continuation sheet

22. Description of Environment and Outbuildings

No. of Outbuildings

0

No. contributing

0

☐ continuation sheet

Debbie Sheals

La Grange Revitalization Organization

March, 1997

23. Prepared by

Organization

Date

Missouri Historic Property Inventory Form
Missouri Department of Natural Resources Historic Preservation Program
P.O. Box 176, Jefferson City, Missouri 65102

LE-AS-001-065

160 / 9

Meyer, Zack, House

LW-97-01149

Field Survey #

1. Historic Name

Inventory Code #

ca. 1860

undetermined

undetermined

26. Construction Date

27. Architect/Engineer

28. Contractor/Builder

29. History: Early Owners, from county tax records

1867	Z. Meyer
1881	Z. Meyer
1899	Zack Meyers
1907	J. C. Myers
1914	J. C. Myers
1939	D. N. Boudreau

☐ continuation sheet

30. Significance

☐ continuation sheet

31. Significant Persons and Event Dates

☐ continuation sheet

32. Sources

Site visit; U. S. Geological Survey Topographic Map, La Grange Quadrangle;
Lewis County Land Tax Records;

☐ continuation sheet

33. Photographs Location of Negatives:

Black & White: State Historic Preservation Office, Jefferson City; (573) 751-7857
Color: Debbie Sheals, Columbia (573) 874-3779

Location of Historic Photograph(s)

- | | |
|--|---|
| <input type="checkbox"/> Lewis County Historical Society | <input type="checkbox"/> Curtis Farr Collection |
| <input type="checkbox"/> La Grange Library Scrapbooks | <input type="checkbox"/> History of La Grange 1832-1992 |
| <input type="checkbox"/> Pictorial History of La Grange | <input type="checkbox"/> Souvenir Edition, La Grange Weekly Indicator |

Debbie Sheals

La Grange Revitalization Organization

March, 1997

23. Prepared by

Organization

Date





Missouri Historic Property Inventory Form
Missouri Department of Natural Resources Historic Preservation Program
P.O. Box 176, Jefferson City, Missouri 65102

LE-AS-001-066

162 / 9	Gunther, William, House	LW-97-01150
Field Survey #	1. Historic Name	Inventory Code #
Lewis	Jeffers House	Block 18, Lot 4 WLA
2. County	3. Present local name or designation	4. Block Number, Lot Number, and Subdivision
306 S. Fifth St.	La Grange	<input type="checkbox"/> yes <input checked="" type="checkbox"/> n/a
5. Address	6. City	7. Vicinity
Glenn & Melba Jeffers, RR 1, Box 331-1	Hannibal	MO 63401-980
8. Owner Name and Address if different	City	State Zip Code
9. On National Register?	<input checked="" type="checkbox"/> no <input type="checkbox"/> yes	
10. Eligible for National Register?	<input type="checkbox"/> no <input checked="" type="checkbox"/> yes <input type="checkbox"/> possibly	
11. Part of a District	<input checked="" type="checkbox"/> no <input type="checkbox"/> yes Name	
12. District Potential?	<input type="checkbox"/> no <input checked="" type="checkbox"/> yes <input type="checkbox"/> possibly	
Condition:	<input checked="" type="checkbox"/> excellent <input type="checkbox"/> good <input type="checkbox"/> fair <input type="checkbox"/> poor	
Level of Integrity:	<input type="checkbox"/> little changed <input checked="" type="checkbox"/> high <input type="checkbox"/> moderate <input type="checkbox"/> low	
<hr/>		
13. Architectural Style	Hall & Parlor--Missouri German	
Stone	14. Vernacular Type	
15. Foundation Material(s)	Brick: common bond	
Load Bearing Brick	16. Exterior Wall Materials	
17. Structural System	Gable	Standing Seam
6/6, 1/1	18. Roof Type	Roof Materials
19. Window Types	Central Bay	
	20. Porch Type and Location	
21. Describe major features; identify and date changes and alterations		
<p>This is one of the more intact hall and parlor houses in the survey group. The facade of the house is not symmetrical; it may have had two front doors or been added to at an early date. Craftsman style front door is not original. There used to be an attic window on the north end of the house. There is a brick and frame extension along the back wall of the house; the brick part is older than the frame section, but is not original.</p>		
<input type="checkbox"/> continuation sheet		
22. Description of Environment and Outbuildings	No. of Outbuildings 2	No. contributing 1
<p>There is a small newer two car garage at the west edge of the property and an older frame building set directly behind the house. The older building has a door, 1/1 windows and an end chimney of brick. It has a side gable roof and asbestos brick sheathing on the walls.</p>		
<input checked="" type="checkbox"/> continuation sheet		

Debbie Sheals

La Grange Revitalization Organization

March, 1997

23. Prepared by

Organization

Date

Missouri Historic Property Inventory Form
Missouri Department of Natural Resources Historic Preservation Program
P.O. Box 176, Jefferson City, Missouri 65102

LE-AS-001-066

162 / 9

Gunther, William, House

LW-97-01150

Field Survey #

1. Historic Name

Inventory Code #

ca. 1860

undetermined

undetermined

26. Construction Date

27. Architect/Engineer

28. Contractor/Builder

29. History: Early Owners, from county tax records

1867	Wm. Gunther
1881	Wm. Gunther
1899	Cynthia A. Horsman

30. Significance

ARCHITECTURE

☐ continuation sheet

Context: Ante-bellum Resources -- 1840-1862

☐ continuation sheet

31. Significant Persons and Event Dates

ca. 1860

☐ continuation sheet

32. Sources

Site visit; U. S. Geological Survey Topographic Map, La Grange Quadrangle;
Lewis County Land Tax Records;

☐ continuation sheet

33. Photographs Location of Negatives:

Black & White: State Historic Preservation Office, Jefferson City; (573) 751-7857
Color: Debbie Sheals, Columbia (573) 874-3779

Location of Historic Photograph(s)

- | | |
|--|---|
| <input type="checkbox"/> Lewis County Historical Society | <input type="checkbox"/> Curtis Farr Collection |
| <input type="checkbox"/> La Grange Library Scrapbooks | <input type="checkbox"/> History of La Grange 1832-1992 |
| <input type="checkbox"/> Pictorial History of La Grange | <input type="checkbox"/> Souvenir Edition, La Grange Weekly Indicator |

Debbie Sheals

La Grange Revitalization Organization

March, 1997

23. Prepared by

Organization

Date

Missouri Historic Property Inventory Form
Missouri Department of Natural Resources Historic Preservation Program
P.O. Box 176, Jefferson City, Missouri 65102

LE-AS-001-066

162 / 9

Gunther, William, House

LW-97-01150

Field Survey #

1. Historic Name

Inventory Code #

306 S. Fifth St.

La Grange

n/a

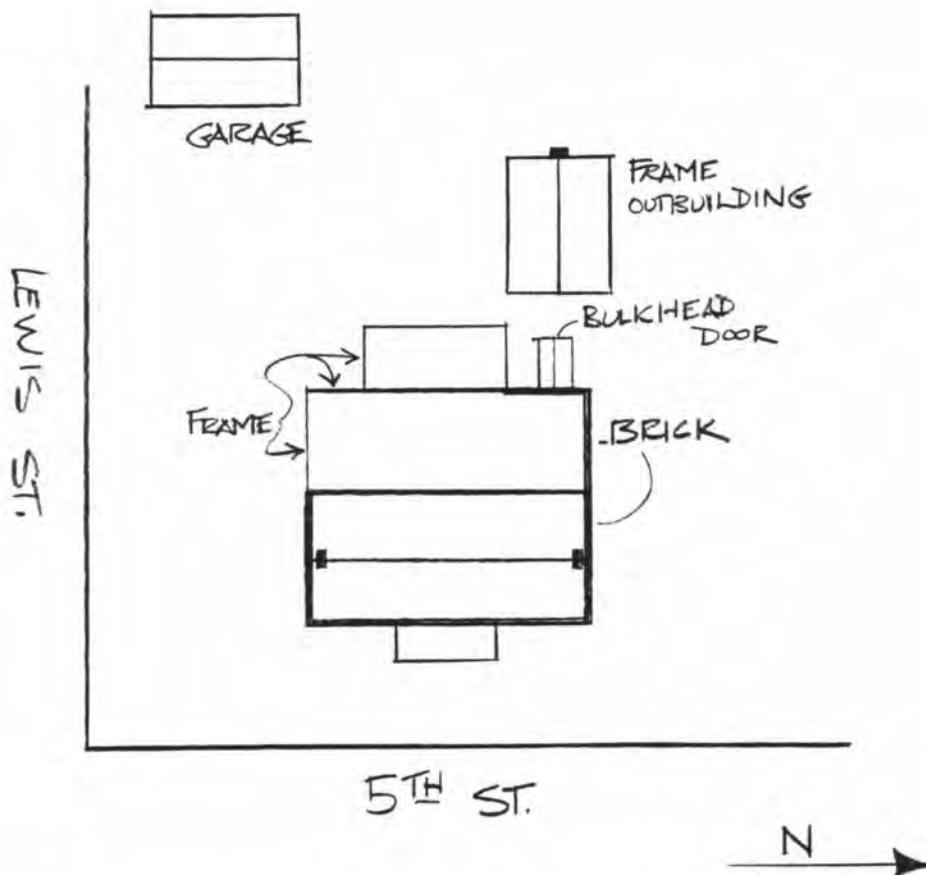
5. Address

6. City

7. Vicinity

Continuation Sheet

22. Site Plan.



32. Sources

Debbie Sheals

La Grange Revitalization Organization

March, 1997

23. Prepared by

Organization

Date





Missouri Historic Property Inventory Form
Missouri Department of Natural Resources Historic Preservation Program
P.O. Box 176, Jefferson City, Missouri 65102

LE-AS-001-067

117 / 5

Heither House

LW-97-01082

Field Survey #

1. Historic Name

Inventory Code #

Lewis Victor Brose House

Block 31, Lot 3, N. 1/2 4 WSA

2. County

3. Present local name or designation

4. Block Number, Lot Number, and Subdivision

100 Block N. Sixth St.

La Grange

☐ yes ☒ n/a

5. Address

6. City

7. Vicinity

Victor O. Brose, RR 1, Box 24

New London MO 63459

8. Owner Name and Address if different

City

State

Zip Code

9. On National Register?

☒ no ☐ yes

10. Eligible for National Register?

☒ no ☐ yes ☐ possibly

11. Part of a District

☒ no ☐ yes Name

12. District Potential?

☐ no ☐ yes ☒ possibly

Condition:

☒ excellent ☐ good ☐ fair ☐ poor

Level of Integrity:

☐ little changed ☐ high ☐ moderate ☒ low

Queen Anne

Gabled Ell

13. Architectural Style

14. Vernacular Type

Concrete, Brick

Aluminum

15. Foundation Material(s)

16. Exterior Wall Materials

Frame

Gable, Shed

Asphalt

17. Structural System

18. Roof Type

Roof Materials

1/1, Queen Anne

Front One-Half Enclosed

19. Window Types

20. Porch Type and Location

21. Describe major features; identify and date changes and alterations

There is an ornate window hood over the front window which hints at original Queen Anne styling. There is at least one Queen Anne style window, with small art glass panes around a central clear light. New siding and porch enclosure obscure most original features.

☐ continuation sheet

22. Description of Environment and Outbuildings

No. of Outbuildings

0

No. contributing

0

☐ continuation sheet

Debbie Sheals

La Grange Revitalization Organization

March, 1997

23. Prepared by

Organization

Date

Missouri Historic Property Inventory Form
Missouri Department of Natural Resources Historic Preservation Program
P.O. Box 176, Jefferson City, Missouri 65102

LE-AS-001-067

117 / 5	Heither House	LW-97-01082
Field Survey #	1. Historic Name	Inventory Code #

ca. 1898	undetermined	undetermined
26. Construction Date	27. Architect/Engineer	28. Contractor/Builder

29. History: Early Owners, from county tax records

1867	Lot 3 - John Heither, Lot 4 - Samuel McAfee
1881	Heither
1899	G. H. Heither
1907	G. H. Heither
1914	G. H. Heither
1939	Kate Heither

Construction date is based on an increase in value. The property was in the same family for decades.

☐ continuation sheet

30. Significance

☐ continuation sheet

31. Significant Persons and Event Dates

☐ continuation sheet

32. Sources

Site visit; U. S. Geological Survey Topographic Map, La Grange Quadrangle;
Lewis County Land Tax Records;

☐ continuation sheet

33. Photographs Location of Negatives:

Black & White: State Historic Preservation Office, Jefferson City; (573) 751-7857
Color: Debbie Sheals, Columbia (573) 874-3779

Location of Historic Photograph(s)

<input type="checkbox"/> Lewis County Historical Society	<input type="checkbox"/> Curtis Farr Collection
<input type="checkbox"/> La Grange Library Scrapbooks	<input type="checkbox"/> History of La Grange 1832-1992
<input type="checkbox"/> Pictorial History of La Grange	<input type="checkbox"/> Souvenir Edition, La Grange Weekly Indicator

Debbie Sheals	La Grange Revitalization Organization	March, 1997
23. Prepared by	Organization	Date



Missouri Historic Property Inventory Form
Missouri Department of Natural Resources Historic Preservation Program
P.O. Box 176, Jefferson City, Missouri 65102

LE-AS-001-068

118 / 5

McAfee, Samuel, House

LW-97-01083

Field Survey #

1. Historic Name

Inventory Code #

Lewis Cox House

Block 31, Lot 5

WSA

2. County

3. Present local name or designation

4. Block Number, Lot Number, and Subdivision

100 Block N. Sixth St.

La Grange

☐ yes ☒ n/a

5. Address

6. City

7. Vicinity

Edward & Rita Cox

8. Owner Name and Address if different

City

State

Zip Code

9. On National Register?

☒ no ☐ yes

10. Eligible for National Register?

☒ no ☐ yes ☐ possibly

11. Part of a District

☒ no ☐ yes Name

12. District Potential?

☐ no ☐ yes ☒ possibly

Condition:

☒ excellent ☐ good ☐ fair ☐ poor

Level of Integrity:

☐ little changed ☐ high ☐ moderate ☒ low

Mixed

I - House: Side Hall

13. Architectural Style

14. Vernacular Type

Stone, Concrete

Vinyl

15. Foundation Material(s)

16. Exterior Wall Materials

Frame

Gable

Asphalt

17. Structural System

18. Roof Type

Roof Materials

1/1 New bay in front

Other Bay

19. Window Types

20. Porch Type and Location

21. Describe major features; identify and date changes and alterations

Greek Revival door surround appears to be original. The front porch may be turn of the century, or a later addition. The front door itself is Victorian. There are fishscale shingles in the gable end on the south wall only. Low rear ell appears to be original or very early. Major fenestration changes.

☐ continuation sheet

22. Description of Environment and Outbuildings

No. of Outbuildings

1

No. contributing

0

One modern garage and shop building sits west of and behind the house.

☐ continuation sheet

Debbie Sheals

La Grange Revitalization Organization

March, 1997

23. Prepared by

Organization

Date

Missouri Historic Property Inventory Form
Missouri Department of Natural Resources Historic Preservation Program
P.O. Box 176, Jefferson City, Missouri 65102

LE-AS-001-008

118 / 5 Field Survey #	McAfee, Samuel, House 1. Historic Name	LW-97-01083 Inventory Code #
----------------------------------	--	--

ca. 1860 26. Construction Date	undetermined 27. Architect/Engineer	undetermined 28. Contractor/Builder
--	---	---

29. History: Early Owners, from county tax records

1867	Samuel McAfee
1881	W. L. Logan
1899	W. T. Atterberry
1914	Mary L. Atterberry

30. Significance

☐ continuation sheet

31. Significant Persons and Event Dates

☐ continuation sheet

32. Sources

**Site visit; U. S. Geological Survey Topographic Map, La Grange Quadrangle;
Lewis County Land Tax Records;**

☐ continuation sheet

33. Photographs Location of Negatives:

**Black & White: State Historic Preservation Office, Jefferson City; (573) 751-7857
Color: Debbie Sheals, Columbia (573) 874-3779**

Location of Historic Photograph(s)

<input type="checkbox"/> Lewis County Historical Society	<input checked="" type="checkbox"/> Curtis Farr Collection
<input type="checkbox"/> La Grange Library Scrapbooks	<input type="checkbox"/> History of La Grange 1832-1992
<input type="checkbox"/> Pictorial History of La Grange	<input type="checkbox"/> Souvenir Edition, La Grange Weekly Indicator

Debbie Sheals 23. Prepared by	La Grange Revitalization Organization Organization	March, 1997 Date
---	--	----------------------------



Missouri Historic Property Inventory Form
Missouri Department of Natural Resources Historic Preservation Program
P.O. Box 176, Jefferson City, Missouri 65102

LE-AS-001-069

106 / 5

Porter, Martha A., House

LW-97-01080

Field Survey #

1. Historic Name

Inventory Code #

Lewis

Fish House

Block 31, Lots 1, 2

WSA

2. County

3. Present local name or designation

4. Block Number, Lot Number, and Subdivision

100 Block N. Sixth St.

La Grange

☐ yes ☒ n/a

5. Address

6. City

7. Vicinity

Jeffrey E. & Mary Fish, 211 N. Seventh St.

La Grange MO

8. Owner Name and Address if different

City

State

Zip Code

9. On National Register?

☒ no ☐ yes

10. Eligible for National Register?

☐ no ☒ yes ☐ possibly

11. Part of a District

☒ no ☐ yes

Name

12. District Potential?

☐ no ☒ yes ☐ possibly

Condition:

☒ excellent ☐ good ☐ fair ☐ poor

Level of Integrity:

☐ little changed ☒ high ☐ moderate ☐ low

Greek Revival

I - House

13. Architectural Style

14. Vernacular Type

Stone, Brick

Brick: common bond, painted

15. Foundation Material(s)

16. Exterior Wall Materials

Load Bearing Brick

Gable

Asphalt, Tin

17. Structural System

18. Roof Type

Roof Materials

6/6, 1/1

Three Quarter, Hipped

19. Window Types

20. Porch Type and Location

21. Describe major features; identify and date changes and alterations

Very clean, intact house. The front door has a four light transom. The posts on the porch may be more than 50 years old.

There is a long low rear ell of brick, with two chimneys. It may have started out as a detached summer kitchen. The screening of the porch and a small frame addition to the rear are the only major exterior changes.

☐ continuation sheet

22. Description of Environment and Outbuildings

No. of Outbuildings

0

No. contributing

0

There is a pump in the yard just north of the house.

☐ continuation sheet

Debbie Sheals

La Grange Revitalization Organization

March, 1997

23. Prepared by

Organization

Date

Missouri Historic Property Inventory Form
Missouri Department of Natural Resources Historic Preservation Program
P.O. Box 176, Jefferson City, Missouri 65102

LE-AS-001-069

106 / 5	Porter, Martha A., House	LW-97-01080
Field Survey #	1. Historic Name	Inventory Code #
ca. 1869	undetermined	Thomas Pryce
26. Construction Date	27. Architect/Engineer	28. Contractor/Builder

29. History: Early Owners, from county tax records

1870 1881 1899	Martha A. Porter W. A. Porter R. P. Ellis
---	--

This house was purchased by a niece or granddaughter of Thomas Pryce in the 1920s. A small building that used to sit at the rear of the lot was rented to students when the College was in town.

☐ continuation sheet

30. Significance

ARCHITECTURE

Context: Late Nineteenth Century Resources -- 1865-1897

☐ continuation sheet

31. Significant Persons and Event Dates

ca. 1869

☐ continuation sheet

32. Sources

**Site visit; U. S. Geological Survey Topographic Map, La Grange Quadrangle;
Lewis County Land Tax Records;
Chapter BO, P.E.O. "A View of La Grange"**

☐ continuation sheet

33. Photographs Location of Negatives:

**Black & White: State Historic Preservation Office, Jefferson City; (573) 751-7857
Color: Debbie Sheals, Columbia (573) 874-3779**

Location of Historic Photograph(s)

- | | |
|--|---|
| <input type="checkbox"/> Lewis County Historical Society | <input type="checkbox"/> Curtis Farr Collection |
| <input type="checkbox"/> La Grange Library Scrapbooks | <input type="checkbox"/> History of La Grange 1832-1992 |
| <input type="checkbox"/> Pictorial History of La Grange | <input type="checkbox"/> Souvenir Edition, La Grange Weekly Indicator |

Debbie Sheals	La Grange Revitalization Organization	March, 1997
23. Prepared by	Organization	Date







Missouri Historic Property Inventory Form
Missouri Department of Natural Resources Historic Preservation Program
P.O. Box 176, Jefferson City, Missouri 65102

LE-AS-001-070

107 / 5

McLeod R. L. & Mary, House

LW-97-01081

Field Survey #

1. Historic Name

Inventory Code #

Lewis Frieden House

Block 26, N. 30' Lot 8, S. WSA

2. County

3. Present local name or designation

4. Block Number, Lot Number, and Subdivision

104 N. Sixth St.

La Grange

☐ yes ☒ n/a

5. Address

6. City

7. Vicinity

Fredrick Sr. & Lois Frieden

8. Owner Name and Address if different

City

State

Zip Code

9. On National Register?

☒ no ☐ yes

10. Eligible for National Register?

☐ no ☐ yes ☒ possibly

11. Part of a District

☒ no ☐ yes Name

12. District Potential?

☐ no ☒ yes ☐ possibly

Condition:

☐ excellent ☒ good ☐ fair ☐ poor

Level of Integrity:

☐ little changed ☒ high ☐ moderate ☐ low

13. Architectural Style

Undetermined

15. Foundation Material(s)

Frame

17. Structural System

2/2, 4/4

19. Window Types

I - House

14. Vernacular Type

Weatherboard

16. Exterior Wall Materials

See 21 Below

Asphalt

18. Roof Type

Roof Materials

Three Quarter

20. Porch Type and Location

21. Describe major features; identify and date changes and alterations

Roof: Gable & Shed Roof w/ Cornice Returns

Turned pilasters are still in place on the porch; the iron posts are modern. The house was built with two front doors; one has been covered over. There is a wide flat cornice at the roofline.

Frame ells on the rear are original or very early. There is a new doorway and staircase on the side wall.

This appears to be one of the newest I-houses in the survey group.

☐ continuation sheet

22. Description of Environment and Outbuildings

No. of Outbuildings

1

No. contributing

1

There is a small frame shed at the rear (east) of the lot.

☐ continuation sheet

Debbie Sheals

La Grange Revitalization Organization

March, 1997

23. Prepared by

Organization

Date

Missouri Historic Property Inventory Form
Missouri Department of Natural Resources Historic Preservation Program
P.O. Box 176, Jefferson City, Missouri 65102

LE-AS-001-070

107 / 5	McLeod R. L. & Mary, House	LW-97-01081
Field Survey #	1. Historic Name	Inventory Code #

ca. 1913	undetermined	undetermined
26. Construction Date	27. Architect/Engineer	28. Contractor/Builder

29. History: Early Owners, from county tax records

1914	R. L. & Mary E. McLeod
1939	Fred Wagner

☐ continuation sheet

30. Significance

ARCHITECTURE

Context: Post-Victorian -- 1911-1950

☐ continuation sheet

31. Significant Persons and Event Dates

☐ continuation sheet

32. Sources

**Site visit; U. S. Geological Survey Topographic Map, La Grange Quadrangle;
Lewis County Land Tax Records;**

☐ continuation sheet

33. Photographs Location of Negatives:

**Black & White: State Historic Preservation Office, Jefferson City; (573) 751-7857
Color: Debbie Sheals, Columbia (573) 874-3779**

Location of Historic Photograph(s)

- | | |
|--|---|
| <input type="checkbox"/> Lewis County Historical Society | <input type="checkbox"/> Curtis Farr Collection |
| <input type="checkbox"/> La Grange Library Scrapbooks | <input type="checkbox"/> History of La Grange 1832-1992 |
| <input type="checkbox"/> Pictorial History of La Grange | <input type="checkbox"/> Souvenir Edition, La Grange Weekly Indicator |

Debbie Sheals	La Grange Revitalization Organization	March, 1997
23. Prepared by	Organization	Date





Missouri Historic Property Inventory Form
Missouri Department of Natural Resources Historic Preservation Program
P.O. Box 176, Jefferson City, Missouri 65102

LE-AS-001-071

97 / 5

Boyd, C. B., House

LW-97-01078

Field Survey #

1. Historic Name

Inventory Code #

Lewis

Allen House

Block 32, Lots 2, N. 51' 3 WSA

2. County

3. Present local name or designation

4. Block Number, Lot Number, and Subdivision

200 Block N. Sixth Street

La Grange

☐ yes ☒ n/a

5. Address

6. City

7. Vicinity

Juanita F. Allen, RR 1, Box 162

La Grange MO

8. Owner Name and Address if different

City

State

Zip Code

9. On National Register?

☒ no ☐ yes

10. Eligible for National Register?

☐ no ☒ yes ☐ possibly

11. Part of a District

☒ no ☐ yes

Name

12. District Potential?

☐ no ☒ yes ☐ possibly

Condition:

☐ excellent ☒ good ☐ fair ☐ poor

Level of Integrity:

☐ little changed ☐ high ☒ moderate ☐ low

Italianate

I - House

13. Architectural Style

14. Vernacular Type

Stone

Brick: common bond

15. Foundation Material(s)

16. Exterior Wall Materials

Load Bearing Brick

Gable

Standing Seam

17. Structural System

18. Roof Type

Roof Materials

6/6

Three Quarter Front, Rear Patio

19. Window Types

20. Porch Type and Location

21. Describe major features; identify and date changes and alterations

Porch is not original, porch posts in place may be more than 50 yrs old. Dressed stone sills and lintels on front part of house, wood lintels and plain stone sills on the rear ell. The rear ell is one story tall, with brick walls and a stone foundation, original or very early. There have been minor frame additions to the rear ell. The roof has boxed gutters all around, and an ornate bracketed cornice.

There are newer 1/1 windows in the front porch. Historic photo shows a much smaller, Italianate style front porch. The exterior walls have been painted.

☐ continuation sheet

22. Description of Environment and Outbuildings

No. of Outbuildings

1

No. contributing

1

There is a large red frame barn just south of the house, along the west property line. The barn straddles the property line, and is shared with the house to the south, 98/5. The house sits on the west edge of Washington Park.

☐ continuation sheet

Debbie Sheals

La Grange Revitalization Organization

March, 1997

23. Prepared by

Organization

Date

Missouri Historic Property Inventory Form
Missouri Department of Natural Resources Historic Preservation Program
P.O. Box 176, Jefferson City, Missouri 65102

LE-AS-001-071

97 / 5	Boyd, C. B., House	LW-97-01078
Field Survey #	1. Historic Name	Inventory Code #

ca. 1869	undetermined	undetermined
26. Construction Date	27. Architect/Engineer	28. Contractor/Builder

29. History: Early Owners, from county tax records

1870 1881 1899	C. B. Boyd C. B. Boyd G. A. Crouch
---	---

George Anderson and Emaline Cox Crouch bought the house in 1882. He was a traveling Baptist minister, and may have come to La Grange for the College. Two of his sons lived nearby; Boardman Crouch built the large house directly to the south, 98/5, and Charles C. Crouch bought 84/5 from Thomas Payne around the turn of the century. 84/5 is located along the north boundary of the park.

☐ continuation sheet

30. Significance

ARCHITECTURE

Context: Late Nineteenth Century Resources -- 1865-1897

☐ continuation sheet

31. Significant Persons and Event Dates

ca. 1869

☐ continuation sheet

32. Sources

Site visit; U. S. Geological Survey Topographic Map, La Grange Quadrangle;
Lewis County Land Tax Records;
La Grange Library Scrapbook 72
1902 Souvenir Edition, La Grange Weekly Indicator

☐ continuation sheet

33. Photographs Location of Negatives:

Black & White: State Historic Preservation Office, Jefferson City; (573) 751-7857
Color: Debbie Sheals, Columbia (573) 874-3779

Location of Historic Photograph(s)

<input type="checkbox"/> Lewis County Historical Society	<input type="checkbox"/> Curtis Farr Collection
<input checked="" type="checkbox"/> La Grange Library Scrapbooks	<input type="checkbox"/> History of La Grange 1832-1992
<input type="checkbox"/> Pictorial History of La Grange	<input checked="" type="checkbox"/> Souvenir Edition, La Grange Weekly Indicator

Debbie Sheals	La Grange Revitalization Organization	March, 1997
23. Prepared by	Organization	Date

LE-AS-001-071




SCRAPBOOK L.G. LIBRARY

George A. Crocker Home

97/5




Carl Adams Home



Flash light view of the inside portion of the Independent Pearl Button factory.

make his services wor
for them without res
tion of any kind and
goods in the country
one vast store house
easy task for buyers t
values as under the
Believing that upon
largely the value of
the community in wh
and that without it th
of today could never
ed, the firm is endea
ing the help of the be
and avoiding gaudy n
excellence and low p



• Residence of Rev. G. A. Crouch on Sixth Street west of Washington Park.



Residence of Will

9715

SOUVENIR EDITION

9715









Missouri Historic Property Inventory Form
Missouri Department of Natural Resources Historic Preservation Program
P.O. Box 176, Jefferson City, Missouri 65102

LE-AS-001-072

88 / 5

Southern Presbyterian Church

LW-97-01076

Field Survey #

1. Historic Name

Inventory Code #

Lewis

Harrison House

Block 32, Lot 1

WSA

2. County

3. Present local name or designation

4. Block Number, Lot Number, and Subdivision

200 Block N. Sixth St.

La Grange

☐ yes ☒ n/a

5. Address

6. City

7. Vicinity

Jannine S. & Darrel Harrison, General Delivery

La Grange

8. Owner Name and Address if different

City

State

Zip Code

9. On National Register?

☒ no ☐ yes

10. Eligible for National Register?

☐ no ☐ yes ☒ possibly

11. Part of a District

☒ no ☐ yes Name

12. District Potential?

☐ no ☐ yes ☒ possibly

Condition:

☐ excellent ☒ good ☐ fair ☐ poor

Level of Integrity:

☐ little changed ☐ high ☒ moderate ☐ low

13. Architectural Style

Concrete

15. Foundation Material(s)

Frame

17. Structural System

1/1

19. Window Types

Gable Front

14. Vernacular Type

Vinyl

16. Exterior Wall Materials

Gable, Shed

Asphalt

18. Roof Type

Roof Materials

Full Front

20. Porch Type and Location

21. Describe major features; identify and date changes and alterations

Original large windows have been replaced and all covered with siding. Porch columns and part of roof structure may be original. Poured concrete porch floor is new.

☐ continuation sheet

22. Description of Environment and Outbuildings

No. of Outbuildings

2

No. contributing

1

The is one modern tin sheathed shed to the north side of the building, and one small older frame shed at the southwest corner of the property.

☐ continuation sheet

Debbie Sheals

La Grange Revitalization Organization

March, 1997

23. Prepared by

Organization

Date

Missouri Historic Property Inventory Form
Missouri Department of Natural Resources Historic Preservation Program
P.O. Box 176, Jefferson City, Missouri 65102

LE-AS-001-072

88 / 5	Southern Presbyterian Church	LW-97-01076
Field Survey #	1. Historic Name	Inventory Code #

ca. 1877	undetermined	undetermined
26. Construction Date	27. Architect/Engineer	28. Contractor/Builder

29. History: Early Owners, from county tax records

1881 Presbyterian Church (no tax)

The 1878 county atlas labels this building as the "Old School Presbyterian Church"

The church was in operation at least until 1907, and in the 1970s served as a parsonage for the Christian Church.

30. Significance

☐ continuation sheet

31. Significant Persons and Event Dates

☐ continuation sheet

32. Sources

**Site visit; U. S. Geological Survey Topographic Map, La Grange Quadrangle;
Lewis County Land Tax Records;
An Illustrated Historical Atlas of Lewis County, MO 1878
Chapter BO, P.E.O. "A View of La Grange" p.77
Farr, Curtis et. al. Pictorial History of La Grange**

☐ continuation sheet

33. Photographs Location of Negatives:

**Black & White: State Historic Preservation Office, Jefferson City; (573) 751-7857
Color: Debbie Sheals, Columbia (573) 874-3779**

Location of Historic Photograph(s)

<input type="checkbox"/> Lewis County Historical Society	<input type="checkbox"/> Curtis Farr Collection
<input type="checkbox"/> La Grange Library Scrapbooks	<input type="checkbox"/> History of La Grange 1832-1992
<input type="checkbox"/> Pictorial History of La Grange	<input type="checkbox"/> Souvenir Edition, La Grange Weekly Indicator

Debbie Sheals	La Grange Revitalization Organization	March, 1997
----------------------	--	--------------------

23. Prepared by

Organization

Date

LE-AS-001-072

PICTORIAL HISTORY

Dave and Helen Johnson House

AT FIFTH AND MONROE,
BUILT IN 1846.
NOW THE HOME OF

Melvin and Jane Illa.
85/5



*These three houses are
located on North 6th Street.
L TOR 98/5, 97/5, 88/5*

The James Brown home

BUILT AROUND 1900, AT
407 WEST MONROE. FORMERLY
THE DR. HERRICK RESIDENCE.

89/5



ASED
GRAN
988

OSE





Missouri Historic Property Inventory Form
Missouri Department of Natural Resources Historic Preservation Program
P.O. Box 176, Jefferson City, Missouri 65102

LE-AS-001-073

98 / 5

Crouch, Boardman N. Residence

LW-97-01079

Field Survey #

1. Historic Name

Inventory Code #

Lewis

Don Mallet House

Block 32, Lots 4, 5, 6

WSA

2. County

3. Present local name or designation

4. Block Number, Lot Number, and Subdivision

205 N. Sixth St.

La Grange

☐ yes ☒ n/a

5. Address

6. City

7. Vicinity

Don Mallet, P. O. Box 157

La Grange

MO

63448

8. Owner Name and Address if different

City

State

Zip Code

9. On National Register?

☒ no ☐ yes

10. Eligible for National Register?

☐ no ☒ yes ☐ possibly

11. Part of a District

☒ no ☐ yes Name

12. District Potential?

☐ no ☒ yes ☐ possibly

Condition:

☒ excellent ☐ good ☐ fair ☐ poor

Level of Integrity:

☒ little changed ☐ high ☐ moderate ☐ low

Queen Anne

13. Architectural Style

Stone

15. Foundation Material(s)

Load Bearing Brick

17. Structural System

Queen Anne w/Leaded & Art Glass

19. Window Types

14. Vernacular Type

Brick

16. Exterior Wall Materials

Hip: Flared w/Dormers Asphalt

18. Roof Type

Roof Materials

Full Front, Rear - Glassed-in &

20. Porch Type and Location

21. Describe major features; identify and date changes and alterations

Impeccable condition with no visible changes; this is one of the most intact and impressive buildings in the survey group. Interior spaces are as little changed as the exterior.

The exterior walls are of tan brick with red mortar; several were custom molded to accommodate special angles. The walls are two feet thick, with an air space inside the wall cavity. The front porch has turned balusters, and highly crafted trimwork. Windows have dressed stone sills and the water table and porch foundation are also of dressed stone blocks. There are a variety of window types, including several with diamond muntin patterns as well as a number of

☒ continuation sheet

22. Description of Environment and Outbuildings

No. of Outbuildings

0

No. contributing

0

There is a large red frame barn just north of the house, along the west property line. The barn straddles the property line, and is shared with the house to the north, 97/5. The house sits on the west edge of Washington Park.

☐ continuation sheet

Debbie Sheals

La Grange Revitalization Organization

March, 1997

23. Prepared by

Organization

Date

Missouri Historic Property Inventory Form
Missouri Department of Natural Resources Historic Preservation Program
P.O. Box 176, Jefferson City, Missouri 65102

LE-AS-001-073

98 / 5	Crouch, Boardman N. Residence	LW-97-01079
Field Survey #	1. Historic Name	Inventory Code #

ca. 1899	Wood, E. M.	undetermined
26. Construction Date	27. Architect/Engineer	28. Contractor/Builder

29. History: Early Owners, from county tax records

1899 G. A. Crouch

The house was built for Boardman N. Crouch, the son of G. A. Crouch, who lived in the house just north of this one. It was designed by Quincy architect E. M. Wood.

Boardman Crouch moved to La Grange with his family in 1882, and spent much of his childhood in the house next to this one. He taught school while attending college, and returned to La Grange to begin a career as a traveling salesman. He worked for Isaac Leesem and Co, and later for a New York clothing firm. He also had interest in a Colorado firm, in partnership with his brother J. A. M. Crouch.

☐ continuation sheet

30. Significance

**ARCHITECTURE
COMMERCE**

Context: New Industrialism -- 1898-1910

☐ continuation sheet

31. Significant Persons and Event Dates

ca. 1898

☐ continuation sheet

32. Sources

**Site visit; U. S. Geological Survey Topographic Map, La Grange Quadrangle;
Lewis County Land Tax Records;
1902 Souvenir Edition, La Grange Weekly Indicator**

☐ continuation sheet

33. Photographs Location of Negatives:

**Black & White: State Historic Preservation Office, Jefferson City; (573) 751-7857
Color: Debbie Sheals, Columbia (573) 874-3779**

Location of Historic Photograph(s)

<input type="checkbox"/> Lewis County Historical Society	<input type="checkbox"/> Curtis Farr Collection
<input type="checkbox"/> La Grange Library Scrapbooks	<input type="checkbox"/> History of La Grange 1832-1992
<input type="checkbox"/> Pictorial History of La Grange	<input checked="" type="checkbox"/> Souvenir Edition, La Grange Weekly Indicator

Debbie Sheals	La Grange Revitalization Organization	March, 1997
----------------------	--	--------------------

23. Prepared by

Organization

Date

Missouri Historic Property Inventory Form
Missouri Department of Natural Resources Historic Preservation Program
P.O. Box 176, Jefferson City, Missouri 65102

LE-AS-001-073

98 / 5

Field Survey #

Crouch, Boardman N. Residence

1. Historic Name

LW-97-01079

Inventory Code #

205 N. Sixth St.

5. Address

La Grange

6. City

n/a

7. Vicinity

Continuation Sheet

22. Description.

well-crafted art glass windows. There is a polygonal bay on the second floor of the facade, and a similar two story one on the south elevation. A rear side porch is glassed in and used as a greenhouse, possibly per original plans. (The room contains an original, or very early, radiator.)

The interior of the house is in excellent condition and very much intact. Interior features include original gas / electric light fixtures, ornate fireplace mantels, stairway and woodwork. All bedrooms have walk-in closets. The bathroom is compartmented, and a laundry chute was part of the original equipment. All doors and windows are original and in good condition.

32. Sources

Debbie Sheals

La Grange Revitalization Organization

March, 1997

23. Prepared by

Organization

Date

PICTORIAL
HISTORY
LE-AS-001-073



The Pryce Home

AROUND 1972. BUILT
IN THE EARLY 1850'S.
THE SMALL STRUCTURE AT
THE LEFT WAS A
GUEST HOUSE,
TORN DOWN IN 1973

107/5

THIS HOUSE LOCATED AT
3RD & MONROE
WAS BUILT AROUND 1837

57/6



C. N. Crouch Home

205 N. 6TH, NOW OWNED
BY DON AND JUDY MALLETT

98/5

Mr. Day makes bi-weekly trips over his territory, which includes the northern part of Missouri and the southern portion of Iowa. He is considered one of the best salesmen the firm has on the road, as his orders run high each trip. Mr. Day was married to Miss Nettie Motter and the two are the proud parents of a son, Carl, aged about eighteen years.

born at the age of 18 years. In 1882 he moved to La Grange, Mo., with his father, Rev. G. A. Crouch, where he attended La Grange college during the winter months, and in order to sustain himself, devoted his time during vacation to working on farms and with threshing machines around and about La Grange. Later he taught school two terms in Scotland county, attend-

present, he represents the clothing combination in the world and from the strongest market, Messrs. Sikes and Ab Kirschbaum & Co., New York.

Mrs. Crouch is also largely interested in the firm of Crouch Bros., Fort Morgan, Colo., which carries the most extensive stock of merchandise in Colorado and does a lucrative business.



member then of the n's association. He the happy father of received good wages has saved up a nice part of which is in gar La Grange.


ANCIS M'NATT.

his sketch was born eight years ago, but his life in a number The last nineteen pent in Missouri, and ears he has been a ange. He has lately residence on a high in the lower portion thus signified his in La Grange his per-

been a salesman for ring which time he the Milburn Wagon mpany of St. Louis, e Computing Scales he Rubleman-Lucas any of St. Louis. he service of the latter et that he has never from a single com s represented, except test. is a strong evi- services have been da employers. He is intelligence, of good kes friends wherever

ALBERT DAY.

m near La Grange in



78/5

21c for 5c towel

SOUVENIR EDITION







Missouri Historic Property Inventory Form
Missouri Department of Natural Resources Historic Preservation Program
P.O. Box 176, Jefferson City, Missouri 65102

LE-AS-001-074

24 / 5

Hudson, Elizabeth, House

LW-97-01063

Field Survey #

1. Historic Name

Inventory Code #

Lewis

Douglas Mallet House

Block 33, Lots 1, 2

WSA

2. County

3. Present local name or designation

4. Block Number, Lot Number, and Subdivision

300 Block N. Sixth St.

La Grange

☐ yes ☒ n/a

5. Address

6. City

7. Vicinity

Douglas R. Mallet, P.O. Box 156

La Grange MO

8. Owner Name and Address if different

City

State

Zip Code

9. On National Register?

☒ no ☐ yes

10. Eligible for National Register?

☐ no ☒ yes ☐ possibly

11. Part of a District

☒ no ☐ yes Name

12. District Potential?

☐ no ☒ yes ☐ possibly

Condition:

☒ excellent ☐ good ☐ fair ☐ poor

Level of Integrity:

☒ little changed ☐ high ☐ moderate ☐ low

Gothic Revival

13. Architectural Style

Concrete - stuccoed

15. Foundation Material(s)

Frame

17. Structural System

1/1, 2/1

19. Window Types

14. Vernacular Type

Board & Batten, Weatherboard

16. Exterior Wall Materials

Gable

Asphalt

18. Roof Type

Roof Materials

Central Bay

20. Porch Type and Location

21. Describe major features; identify and date changes and alterations

The battens on the siding, which appears to be original or very early, are molded. There are two side bay windows, and small square windows are set beneath the eaves of the facade. Scrollwork and carving on porch are intact and in good condition. There is a one story rear ell with hipped dormers, which is original, or very early.

☐ continuation sheet

22. Description of Environment and Outbuildings

No. of Outbuildings

0

No. contributing

0

☐ continuation sheet

Debbie Sheals

La Grange Revitalization Organization

March, 1997

23. Prepared by

Organization

Date

Missouri Historic Property Inventory Form
Missouri Department of Natural Resources Historic Preservation Program
P.O. Box 176, Jefferson City, Missouri 65102

LE-AS-001-074

24 / 5	Hudson, Elizabeth, House	LW-97-01063
Field Survey #	1. Historic Name	Inventory Code #

ca. 1860	undetermined	undetermined
26. Construction Date	27. Architect/Engineer	28. Contractor/Builder

29. History: Early Owners, from county tax records

1867	Elizabeth Hudson
1870	L. O. Hudson
1881	L. O. Hudson
1899	John Esslinger

☐ continuation sheet

30. Significance

ARCHITECTURE: Gothic Revival This is the single best example of a Gothic Revival house in the survey group.

Context: Ante-bellum Resources -- 1840-1862

☐ continuation sheet

31. Significant Persons and Event Dates

ca. 1860

☐ continuation sheet

32. Sources

**Site visit; U. S. Geological Survey Topographic Map, La Grange Quadrangle;
Lewis County Land Tax Records;**

☐ continuation sheet

33. Photographs Location of Negatives:

**Black & White: State Historic Preservation Office, Jefferson City; (573) 751-7857
Color: Debbie Sheals, Columbia (573) 874-3779**

Location of Historic Photograph(s)

- | | |
|--|---|
| <input type="checkbox"/> Lewis County Historical Society | <input type="checkbox"/> Curtis Farr Collection |
| <input type="checkbox"/> La Grange Library Scrapbooks | <input type="checkbox"/> History of La Grange 1832-1992 |
| <input type="checkbox"/> Pictorial History of La Grange | <input type="checkbox"/> Souvenir Edition, La Grange Weekly Indicator |

Debbie Sheals	La Grange Revitalization Organization	March, 1997
----------------------	--	--------------------

23. Prepared by

Organization

Date







Missouri Historic Property Inventory Form
Missouri Department of Natural Resources Historic Preservation Program
P.O. Box 176, Jefferson City, Missouri 65102

LE-A5-001-075

53 / 5

McPike, W. J., House

LW-97-01064

Field Survey #

1. Historic Name

Inventory Code #

Lewis

Gaus House

Block 23, Lots 9, 10

WSA

2. County

3. Present local name or designation

4. Block Number, Lot Number, and Subdivision

406 N. Sixth St.

La Grange

☐ yes ☒ n/a

5. Address

6. City

7. Vicinity

Steve & Susan Gaus

8. Owner Name and Address if different

City

State

Zip Code

9. On National Register?

☒ no ☐ yes

10. Eligible for National Register?

☒ no ☐ yes ☐ possibly

11. Part of a District

☒ no ☐ yes Name

12. District Potential?

☐ no ☐ yes ☒ possibly

Condition:

☐ excellent ☒ good ☐ fair ☐ poor

Level of Integrity:

☐ little changed ☐ high ☒ moderate ☐ low

Craftsman

13. Architectural Style

Rock Faced Concrete Block

15. Foundation Material(s)

Frame

17. Structural System

1/1

19. Window Types

Bungalow

14. Vernacular Type

Weatherboard, Vinyl

16. Exterior Wall Materials

Gable

Asphalt

18. Roof Type

Roof Materials

Full Enclosed Front, Hipped Enclosed

20. Porch Type and Location

21. Describe major features; identify and date changes and alterations

The front porch has been enclosed and modern windows added, the front dormers may also be modern additions. One window on the north wall has been shortened.

☐ continuation sheet

22. Description of Environment and Outbuildings

No. of Outbuildings 1

No. contributing 0

There is one new two car garage just east of the house.

☐ continuation sheet

Debbie Sheals

La Grange Revitalization Organization

March, 1997

23. Prepared by

Organization

Date

Missouri Historic Property Inventory Form
Missouri Department of Natural Resources Historic Preservation Program
P.O. Box 176, Jefferson City, Missouri 65102

LE-AS-001-075

53 / 5	McPike, W. J., House	LW-97-01064
Field Survey #	1. Historic Name	Inventory Code #
ca. 1923	undetermined	undetermined
26. Construction Date	27. Architect/Engineer	28. Contractor/Builder
29. History: Early Owners, from county tax records		
1924	Lot 9 - W. J. McPike	
1939	Lot 9 - W. J. McPike	

30. Significance

☐ continuation sheet

31. Significant Persons and Event Dates

☐ continuation sheet

32. Sources

Site visit; U. S. Geological Survey Topographic Map, La Grange Quadrangle;
Lewis County Land Tax Records;

☐ continuation sheet

33. Photographs Location of Negatives:

Black & White: State Historic Preservation Office, Jefferson City; (573) 751-7857
Color: Debbie Sheals, Columbia (573) 874-3779

Location of Historic Photograph(s)

- | | |
|--|---|
| <input type="checkbox"/> Lewis County Historical Society | <input type="checkbox"/> Curtis Farr Collection |
| <input type="checkbox"/> La Grange Library Scrapbooks | <input type="checkbox"/> History of La Grange 1832-1992 |
| <input type="checkbox"/> Pictorial History of La Grange | <input type="checkbox"/> Souvenir Edition, La Grange Weekly Indicator |

☐ continuation sheet

Debbie Sheals	La Grange Revitalization Organization	March, 1997
23. Prepared by	Organization	Date





Missouri Historic Property Inventory Form
Missouri Department of Natural Resources Historic Preservation Program
P.O. Box 176, Jefferson City, Missouri 65102

LE-AS-001-076

137 / 7

Foreman, Lourri, House

LW-97-01114

Field Survey #

1. Historic Name

Inventory Code #

Lewis Prather House

Block 27, Lots 5, 6, 7

WSA

2. County

3. Present local name or designation

4. Block Number, Lot Number, and Subdivision

100 Block S. Sixth St.

La Grange

☐ yes ☒ n/a

5. Address

6. City

7. Vicinity

Gaylen & Janice Prather, 107 S. Fifth St.

La Grange MO

8. Owner Name and Address if different

City

State

Zip Code

9. On National Register?

☒ no ☐ yes

10. Eligible for National Register?

☐ no ☐ yes ☒ possibly

11. Part of a District

☒ no ☐ yes Name

12. District Potential?

☐ no ☒ yes ☐ possibly

Condition:

☐ excellent ☐ good ☐ fair ☒ poor

Level of Integrity:

☐ little changed ☒ high ☐ moderate ☐ low

13. Architectural Style

Concrete

15. Foundation Material(s)

Frame

17. Structural System

2/2

19. Window Types

I - House: Central Bay

14. Vernacular Type

Weatherboards, Asbestos

16. Exterior Wall Materials

Gable

Standing Seam

18. Roof Type

Roof Materials

Full Front Hipped

20. Porch Type and Location

21. Describe major features; identify and date changes and alterations

There is a wide flat cornice board and slightly peaked lintel pieces on the windows. Original or early four light wooden storms on ground floor. One story rear ell is early or original. Fourteen inch on center studs with brick nogging are visible on the north wall, but nogging does not appear to be throughout the house. The interior has been drastically remodeled and is in poor condition.

☐ continuation sheet

22. Description of Environment and Outbuildings

No. of Outbuildings

1

No. contributing

1

One small frame garage east of the house a standing seam tin roof.

☐ continuation sheet

Debbie Sheals

La Grange Revitalization Organization

March, 1997

23. Prepared by

Organization

Date

Missouri Historic Property Inventory Form
Missouri Department of Natural Resources Historic Preservation Program
P.O. Box 176, Jefferson City, Missouri 65102

LE-AS-001-076

137 / 7	Foreman, Lourri, House	LW-97-01114
Field Survey #	1. Historic Name	Inventory Code #

ca. 1898	undetermined	undetermined
26. Construction Date	27. Architect/Engineer	28. Contractor/Builder

29. History: Early Owners, from county tax records

1899 1907 1914 1939	Lourri Foreman Mrs. S. E. Pullman H. M. McLeod Chester Schnelenbacker
--	--

30. Significance

☐ continuation sheet

31. Significant Persons and Event Dates

☐ continuation sheet

32. Sources

Site visit; U. S. Geological Survey Topographic Map, La Grange Quadrangle;
Lewis County Land Tax Records;

☐ continuation sheet

33. Photographs Location of Negatives:

Black & White: State Historic Preservation Office, Jefferson City; (573) 751-7857
Color: Debbie Sheals, Columbia (573) 874-3779

Location of Historic Photograph(s)

<input type="checkbox"/> Lewis County Historical Society	<input type="checkbox"/> Curtis Farr Collection
<input type="checkbox"/> La Grange Library Scrapbooks	<input type="checkbox"/> History of La Grange 1832-1992
<input type="checkbox"/> Pictorial History of La Grange	<input type="checkbox"/> Souvenir Edition, La Grange Weekly Indicator

Debbie Sheals	La Grange Revitalization Organization	March, 1997
23. Prepared by	Organization	Date



SALE
MUNGO
REALTORS
617-226-8830
100 WALKER - DORSETT ST. UNIT 1
DORSETT, MASS 01922
655-4744



Missouri Historic Property Inventory Form
Missouri Department of Natural Resources Historic Preservation Program
P.O. Box 176, Jefferson City, Missouri 65102

LE-AS-001-077

136 / 7	Stover, John, House	LW-97-01113
Field Survey #	1. Historic Name	Inventory Code #
Lewis	Bunch House	Block 30, Lot 4 WSA
2. County	3. Present local name or designation	4. Block Number, Lot Number, and Subdivision
104 S. Sixth St.	La Grange	<input type="checkbox"/> yes <input checked="" type="checkbox"/> n/a
5. Address	6. City	7. Vicinity
Patricia & Gary Bunch, Rt. 2	Canton	MO 63435
8. Owner Name and Address if different	City	State Zip Code

9. On National Register? ☒ no ☐ yes
10. Eligible for National Register? ☒ no ☐ yes ☐ possibly
11. Part of a District ☒ no ☐ yes Name
12. District Potential? ☐ no ☐ yes ☒ possibly
- Condition: ☐ excellent ☒ good ☐ fair ☐ poor
- Level of Integrity: ☐ little changed ☐ high ☐ moderate ☒ low

13. Architectural Style
Stone, Concrete

15. Foundation Material(s)
Frame

17. Structural System
1/1, 2/2

19. Window Types

Gabled Ell

14. Vernacular Type

Wide Masonite

16. Exterior Wall Materials

Gable

Asphalt

18. Roof Type

Roof Materials

Patio

20. Porch Type and Location

21. Describe major features; identify and date changes and alterations

Windows have been altered, and new siding is a big change . There is a one story ell along the rear of the house. The current owners think the house may have been two stories tall at one time.

☐ continuation sheet

22. Description of Environment and Outbuildings No. of Outbuildings 0 No. contributing 0

☐ continuation sheet

Debbie Sheals

La Grange Revitalization Organization

March, 1997

23. Prepared by

Organization

Date

Missouri Historic Property Inventory Form
Missouri Department of Natural Resources Historic Preservation Program
P.O. Box 176, Jefferson City, Missouri 65102

LE-AS-001-077

136 / 7

Stover, John, House

LW-97-01113

Field Survey #

1. Historic Name

Inventory Code #

ca. 1880

undetermined

undetermined

26. Construction Date

27. Architect/Engineer

28. Contractor/Builder

29. History: Early Owners, from county tax records

1881 John Stover

1899 D. B. Jeters

D. B. Jeters was a principal in the La Grange Pearl Button Company when it was established in 1899.

30. Significance

☐ continuation sheet

31. Significant Persons and Event Dates

☐ continuation sheet

32. Sources

Site visit; U. S. Geological Survey Topographic Map, La Grange Quadrangle;
Lewis County Land Tax Records;
1902 Souvenir Edition, La Grange Weekly Indicator

☐ continuation sheet

33. Photographs Location of Negatives:

Black & White: State Historic Preservation Office, Jefferson City; (573) 751-7857
Color: Debbie Sheals, Columbia (573) 874-3779

Location of Historic Photograph(s)

- ☐ Lewis County Historical Society ☐ Curtis Farr Collection
☐ La Grange Library Scrapbooks ☐ History of La Grange 1832-1992
☐ Pictorial History of La Grange ☐ Souvenir Edition, La Grange Weekly Indicator

Debbie Sheals

La Grange Revitalization Organization

March, 1997

23. Prepared by

Organization

Date



Missouri Historic Property Inventory Form
Missouri Department of Natural Resources Historic Preservation Program
P.O. Box 176, Jefferson City, Missouri 65102

LE-AS-001-078

155 / 7

German Methodist Church

LW-97-01129

Field Survey #

1. Historic Name

Inventory Code #

Lewis Neff House

Block 29, Lots 7, 8, 9, 10 WSA

2. County

3. Present local name or designation

4. Block Number, Lot Number, and Subdivision

212 S. Sixth St.

La Grange

☐ yes ☒ n/a

5. Address

6. City

7. Vicinity

Ronald R. & Diana L. Neff

8. Owner Name and Address if different

City

State

Zip Code

9. On National Register?

☒ no ☐ yes

10. Eligible for National Register?

☒ no ☐ yes ☐ possibly

11. Part of a District

☒ no ☐ yes Name

12. District Potential?

☐ no ☐ yes ☒ possibly

Condition:

☒ excellent ☐ good ☐ fair ☐ poor

Level of Integrity:

☐ little changed ☐ high ☐ moderate ☒ low

13. Architectural Style

Stone

15. Foundation Material(s)

Frame

17. Structural System

1/1

19. Window Types

Gable End

14. Vernacular Type

Vinyl

16. Exterior Wall Materials

Gable

Asphalt

18. Roof Type

Roof Materials

Stoop

20. Porch Type and Location

21. Describe major features; identify and date changes and alterations

This building was originally a church, and now serves as a residence. There is a large one story shed roofed addition on the west end of the building, which is now the front of the house. It appears that the original entrance was on the east end of the building, which has a concrete stoop and steps and a centered one light door. There is a central corbeled brick chimney. Siding and likely window changes make for drastic change from historic appearance.

☐ continuation sheet

22. Description of Environment and Outbuildings

No. of Outbuildings

1

No. contributing

1

There is a small frame single garage and shed to the west of the building. It has vertical wood sheathing and a gable roof.

☐ continuation sheet

Debbie Sheals

La Grange Revitalization Organization

March, 1997

23. Prepared by

Organization

Date

Missouri Historic Property Inventory Form
Missouri Department of Natural Resources Historic Preservation Program
P.O. Box 176, Jefferson City, Missouri 65102

LE-AS-001-078

155 / 7	German Methodist Church	LW-97-01129
Field Survey #	1. Historic Name	Inventory Code #

ca. 1860	undetermined	undetermined
26. Construction Date	27. Architect/Engineer	28. Contractor/Builder

29. History: Early Owners, from county tax records

1867	Lot 7 - German Methodist Church, Lots 8, 9, 10 - Skinner
1881	Lot 9, 10 - Skinner
1899	Lots 8, 9 - Lucretia Skinner, Lot 10 - John K. Marks

30. Significance

☐ continuation sheet

31. Significant Persons and Event Dates

☐ continuation sheet

32. Sources

**Site visit; U. S. Geological Survey Topographic Map, La Grange Quadrangle;
Lewis County Land Tax Records;**

☐ continuation sheet

33. Photographs Location of Negatives:

**Black & White: State Historic Preservation Office, Jefferson City; (573) 751-7857
Color: Debbie Sheals, Columbia (573) 874-3779**

Location of Historic Photograph(s)

- | | |
|--|---|
| <input type="checkbox"/> Lewis County Historical Society | <input type="checkbox"/> Curtis Farr Collection |
| <input type="checkbox"/> La Grange Library Scrapbooks | <input type="checkbox"/> History of La Grange 1832-1992 |
| <input type="checkbox"/> Pictorial History of La Grange | <input type="checkbox"/> Souvenir Edition, La Grange Weekly Indicator |

☐ continuation sheet

Debbie Sheals	La Grange Revitalization Organization	March, 1997
----------------------	--	--------------------

23. Prepared by

Organization

Date



Missouri Historic Property Inventory Form
Missouri Department of Natural Resources Historic Preservation Program
P.O. Box 176, Jefferson City, Missouri 65102

LE-AS-001-079

158 / 9

Knopmeyer, C. S., House

LW-97-01147

Field Survey #

1. Historic Name

Inventory Code #

Lewis

Buckner House

Block 25, Lot 1

WLA

2. County

3. Present local name or designation

4. Block Number, Lot Number, and Subdivision

300 S. Sixth St.

La Grange

☐ yes ☒ n/a

5. Address

6. City

7. Vicinity

Carlos Buckner @Delmar Finan. Co., 120 S. Central Ave Clayton

MO 63105

8. Owner Name and Address if different

City

State

Zip Code

9. On National Register?

☒ no ☐ yes

10. Eligible for National Register?

☒ no ☐ yes ☐ possibly

11. Part of a District

☒ no ☐ yes Name

12. District Potential?

☐ no ☒ yes ☐ possibly

Condition:

☐ excellent ☒ good ☐ fair ☐ poor

Level of Integrity:

☐ little changed ☐ high ☒ moderate ☐ low

Dutch Colonial

13. Architectural Style

Rock Faced Concrete Block

15. Foundation Material(s)

Frame

17. Structural System

1/1, Cottage

19. Window Types

Gambrel Front

14. Vernacular Type

Vinyl

16. Exterior Wall Materials

See Below

Asphalt

18. Roof Type

Roof Materials

Wrap-Around

20. Porch Type and Location

21. Describe major features; identify and date changes and alterations

Roof: Intersecting gable with pent dormer.

New vinyl siding appears to have covered original window trim. The cut away corners on the front of the house have retained their original scrolled trim. The porch is supported by round columns, and has its original simple balustrade.

☐ continuation sheet

22. Description of Environment and Outbuildings

No. of Outbuildings

1

No. contributing

1

There is a small two car garage with a pyramidal roof set at the west edge of the property.

☐ continuation sheet

Debbie Sheals

La Grange Revitalization Organization

March, 1997

23. Prepared by

Organization

Date

Missouri Historic Property Inventory Form
Missouri Department of Natural Resources Historic Preservation Program
P.O. Box 176, Jefferson City, Missouri 65102

LE-AS-001-079

158 / 9 Field Survey #	Knopmeyer, C. S., House 1. Historic Name	LW-97-01147 Inventory Code #
----------------------------------	--	--

ca. 1906 26. Construction Date	undetermined 27. Architect/Engineer	undetermined 28. Contractor/Builder
--	---	---

29. History: Early Owners, from county tax records

1907	C. S. Knopmeyer
1914	C. S. Knopmeyer
1939	H. W. Schroeder

Knopmeyer also owned the small house due south of this one (159/9) from the 1850s into the early twentieth century.

30. Significance

☐ continuation sheet

31. Significant Persons and Event Dates

☐ continuation sheet

32. Sources

**Site visit; U. S. Geological Survey Topographic Map, La Grange Quadrangle;
Lewis County Land Tax Records;**

☐ continuation sheet

33. Photographs Location of Negatives:

**Black & White: State Historic Preservation Office, Jefferson City; (573) 751-7857
Color: Debbie Sheals, Columbia (573) 874-3779**

Location of Historic Photograph(s)

- | | |
|--|---|
| <input type="checkbox"/> Lewis County Historical Society | <input type="checkbox"/> Curtis Farr Collection |
| <input type="checkbox"/> La Grange Library Scrapbooks | <input type="checkbox"/> History of La Grange 1832-1992 |
| <input type="checkbox"/> Pictorial History of La Grange | <input type="checkbox"/> Souvenir Edition, La Grange Weekly Indicator |

☐ continuation sheet

Debbie Sheals	La Grange Revitalization Organization	March, 1997
----------------------	--	--------------------

23. Prepared by

Organization

Date





Missouri Historic Property Inventory Form
Missouri Department of Natural Resources Historic Preservation Program
P.O. Box 176, Jefferson City, Missouri 65102

LE-AS-001-080

159 / 9

Knopmeyer, C., House

LW-97-01148

Field Survey #

1. Historic Name

Inventory Code #

Lewis

Stapp House

Block 25, Lot 2

WLA

2. County

3. Present local name or designation

4. Block Number, Lot Number, and Subdivision

302 S. Sixth St.

La Grange

☐ yes ☒ n/a

5. Address

6. City

7. Vicinity

William E. & Melvina A. Stapp

8. Owner Name and Address if different

City

State

Zip Code

9. On National Register?

☒ no ☐ yes

10. Eligible for National Register?

☐ no ☐ yes ☒ possibly

11. Part of a District

☒ no ☐ yes Name

12. District Potential?

☐ no ☒ yes ☐ possibly

Condition:

☐ excellent ☒ good ☐ fair ☐ poor

Level of Integrity:

☐ little changed ☒ high ☐ moderate ☐ low

13. Architectural Style

Stone

Hall and Parlor, Missouri German

14. Vernacular Type

Brick, Weatherboard

15. Foundation Material(s)

Load Bearing Brick, Frame

16. Exterior Wall Materials

Gable, Shed

Standing Seam

17. Structural System

2/2

18. Roof Type

Roof Materials

Three-Quarter

19. Window Types

20. Porch Type and Location

21. Describe major features; identify and date changes and alterations

Non-original front porch is partly screened. The south half of the house, including the front cross gable, is frame, while the remainder is of brick. There is a rear ell of brick that appears to be original. The frame portion of the front is said to have been built after a fire destroyed part of the house. The foundation is uniform beneath the entire house, and shows window wells under the frame part as well as the brick sections. The standing seam roof over all parts of the house is very early. The windows of the brick portions of the house have wooden sills and lintels. There are some interior log partitions.

☐ continuation sheet

22. Description of Environment and Outbuildings

No. of Outbuildings

0

No. contributing

0

☐ continuation sheet

Debbie Sheals

La Grange Revitalization Organization

March, 1997

23. Prepared by

Organization

Date

Missouri Historic Property Inventory Form
Missouri Department of Natural Resources Historic Preservation Program
P.O. Box 176, Jefferson City, Missouri 65102

LE-AS-001-080

159 / 9

Knopmeyer, C., House

LW-97-01148

Field Survey #

1. Historic Name

Inventory Code #

ca. 1859

undetermined

undetermined

26. Construction Date

27. Architect/Engineer

28. Contractor/Builder

29. History: Early Owners, from county tax records

1867 Ch. Knopmeyer
1881 H. Knopmeyer
1899 C. Knopmeyer

Owner states abstract indicates construction date of 1859, and that the building served as a grocery store at one time.

30. Significance

☐ continuation sheet

31. Significant Persons and Event Dates

☐ continuation sheet

32. Sources

Site visit; U. S. Geological Survey Topographic Map, La Grange Quadrangle;
Lewis County Land Tax Records;
Owner

☐ continuation sheet

33. Photographs Location of Negatives:

Black & White: State Historic Preservation Office, Jefferson City; (573) 751-7857
Color: Debbie Sheals, Columbia (573) 874-3779

Location of Historic Photograph(s)

- ☐ Lewis County Historical Society ☐ Curtis Farr Collection
☐ La Grange Library Scrapbooks ☐ History of La Grange 1832-1992
☐ Pictorial History of La Grange ☐ Souvenir Edition, La Grange Weekly Indicator

☐ continuation sheet

Debbie Sheals

La Grange Revitalization Organization

March, 1997

23. Prepared by

Organization

Date





Missouri Historic Property Inventory Form
Missouri Department of Natural Resources Historic Preservation Program
P.O. Box 176, Jefferson City, Missouri 65102

LE-AS-001-081

176 / 9

Drawe, Henry Sr., House

LW-97-01162

Field Survey #

1. Historic Name

Inventory Code #

Lewis Hoteling House

Block 24, Lots 2, 3

WLA

2. County

3. Present local name or designation

4. Block Number, Lot Number, and Subdivision

400 Block S. Sixth St.

La Grange

☐ yes ☒ n/a

5. Address

6. City

7. Vicinity

Deane & Myrna Hoteling, 307 S. Filmore St.

La Grange MO

8. Owner Name and Address if different

City

State

Zip Code

9. On National Register?

☒ no ☐ yes

10. Eligible for National Register?

☒ no ☐ yes ☐ possibly

11. Part of a District

☒ no ☐ yes Name

12. District Potential?

☐ no ☐ yes ☒ possibly

Condition:

☐ excellent ☒ good ☐ fair ☐ poor

Level of Integrity:

☐ little changed ☐ high ☐ moderate ☒ low

13. Architectural Style

Concrete

15. Foundation Material(s)

Frame

17. Structural System

1/1

19. Window Types

Massed Plan

14. Vernacular Type

Asbestos

16. Exterior Wall Materials

Gable

Asphalt

18. Roof Type

Roof Materials

Central Bay Hipped Enclosed

20. Porch Type and Location

21. Describe major features; identify and date changes and alterations

Wide siding and the front porch enclosure represent pretty drastic changes in the original appearance. Basic form and fenestration is intact.

☐ continuation sheet

22. Description of Environment and Outbuildings

No. of Outbuildings

1

No. contributing

1

There is a two car garage just south of the house that has vertical board and batten siding and a gable roof. It is roughly the same age as the house.

☐ continuation sheet

Debbie Sheals

La Grange Revitalization Organization

March, 1997

23. Prepared by

Organization

Date

Missouri Historic Property Inventory Form
Missouri Department of Natural Resources Historic Preservation Program
P.O. Box 176, Jefferson City, Missouri 65102

LE-AS-001-091

176 / 9

Drawe, Henry Sr., House

LW-97-01162

Field Survey #

1. Historic Name

Inventory Code #

ca. 1913

undetermined

undetermined

26. Construction Date

27. Architect/Engineer

28. Contractor/Builder

29. History: Early Owners, from county tax records

1914 Henry Drawe

1939 Annie Drawe

30. Significance

☐ continuation sheet

31. Significant Persons and Event Dates

☐ continuation sheet

32. Sources

**Site visit; U. S. Geological Survey Topographic Map, La Grange Quadrangle;
Lewis County Land Tax Records;**

☐ continuation sheet

33. Photographs Location of Negatives:

Black & White: State Historic Preservation Office, Jefferson City; (573) 751-7857

Color: Debbie Sheals, Columbia (573) 874-3779

Location of Historic Photograph(s)

- ☐ Lewis County Historical Society ☐ Curtis Farr Collection
☐ La Grange Library Scrapbooks ☐ History of La Grange 1832-1992
☐ Pictorial History of La Grange ☐ Souvenir Edition, La Grange Weekly Indicator

Debbie Sheals

La Grange Revitalization Organization

March, 1997

23. Prepared by

Organization

Date





Missouri Historic Property Inventory Form
Missouri Department of Natural Resources Historic Preservation Program
P.O. Box 176, Jefferson City, Missouri 65102

LE-AS-001-082

173 / 9	Muenke, Carolina, House	LW-97-01159
Field Survey #	1. Historic Name	Inventory Code #
Lewis	Weathers/Humphrey House	Block 24, Lot 1
2. County	3. Present local name or designation	4. Block Number, Lot Number, and Subdivision
400 S. Sixth St.	La Grange	<input type="checkbox"/> yes <input checked="" type="checkbox"/> n/a
5. Address	6. City	7. Vicinity
Allene Weathers & Vera Humphrey, 501 Lewis St.	La Grange	MO
8. Owner Name and Address if different	City	State Zip Code
9. On National Register?	<input checked="" type="checkbox"/> no <input type="checkbox"/> yes	
10. Eligible for National Register?	<input type="checkbox"/> no <input type="checkbox"/> yes <input checked="" type="checkbox"/> possibly	
11. Part of a District	<input checked="" type="checkbox"/> no <input type="checkbox"/> yes Name	
12. District Potential?	<input type="checkbox"/> no <input checked="" type="checkbox"/> yes <input type="checkbox"/> possibly	
Condition:	<input type="checkbox"/> excellent <input checked="" type="checkbox"/> good <input type="checkbox"/> fair <input type="checkbox"/> poor	
Level of Integrity:	<input type="checkbox"/> little changed <input type="checkbox"/> high <input checked="" type="checkbox"/> moderate <input type="checkbox"/> low	
13. Architectural Style	Hall and Parlor--Missouri German	
Stone	14. Vernacular Type	
15. Foundation Material(s)	Brick: common bond	
Load Bearing Brick	16. Exterior Wall Materials	
17. Structural System	Gable	Asphalt
1/1	18. Roof Type	Roof Materials
19. Window Types	Central Bay	
20. Porch Type and Location		
21. Describe major features; identify and date changes and alterations		
<p>The small front porch has been enclosed, and does not appear to be original. There is a shallow frame addition along the back wall of the house, and another small addition to one side. The rear addition is probably pre-1950. This is one of the less altered hall and parlor houses in the survey group.</p>		
<input type="checkbox"/> continuation sheet		
22. Description of Environment and Outbuildings	No. of Outbuildings <u>1</u>	No. contributing <u>1</u>
<p>There is a small frame garage at the west (rear) edge of the lot. It has drop siding, a concrete foundation and a gable roof.</p>		
<input type="checkbox"/> continuation sheet		

Debbie Sheals

La Grange Revitalization Organization

March, 1997

23. Prepared by

Organization

Date

Missouri Historic Property Inventory Form
Missouri Department of Natural Resources Historic Preservation Program
P.O. Box 176, Jefferson City, Missouri 65102

LE-AS-001-082

173 / 9	Muenke, Carolina, House	LW-97-01159
Field Survey #	1. Historic Name	Inventory Code #

ca. 1860	undetermined	undetermined
26. Construction Date	27. Architect/Engineer	28. Contractor/Builder

29. History: Early Owners, from county tax records

1867 1881 1899 1914	Carolina Meuke (sp) G. Wagner Henry Hagemann H. H. Hagemann
--	--

☐ continuation sheet

30. Significance

☐ continuation sheet

31. Significant Persons and Event Dates

☐ continuation sheet

32. Sources

Site visit; U. S. Geological Survey Topographic Map, La Grange Quadrangle;
Lewis County Land Tax Records;

☐ continuation sheet

33. Photographs Location of Negatives:

Black & White: State Historic Preservation Office, Jefferson City; (573) 751-7857
Color: Debbie Sheals, Columbia (573) 874-3779

Location of Historic Photograph(s)

- | | |
|--|---|
| <input type="checkbox"/> Lewis County Historical Society | <input type="checkbox"/> Curtis Farr Collection |
| <input type="checkbox"/> La Grange Library Scrapbooks | <input type="checkbox"/> History of La Grange 1832-1992 |
| <input type="checkbox"/> Pictorial History of La Grange | <input type="checkbox"/> Souvenir Edition, La Grange Weekly Indicator |

Debbie Sheals	La Grange Revitalization Organization	March, 1997
23. Prepared by	Organization	Date





Missouri Historic Property Inventory Form
Missouri Department of Natural Resources Historic Preservation Program
P.O. Box 176, Jefferson City, Missouri 65102

LE-AS-001-083

190 / 11

Smith, William, House

LW-97-01176

Field Survey #

1. Historic Name

Inventory Code #

Lewis

Burton House

Block 15, Lots 7, 8

MA

2. County

3. Present local name or designation

4. Block Number, Lot Number, and Subdivision

709 S. Sixth St.

La Grange

☐ yes ☒ n/a

5. Address

6. City

7. Vicinity

Irene Burton, P. O. Box 325

La Grange

MO

8. Owner Name and Address if different

City

State

Zip Code

9. On National Register?

☒ no ☐ yes

10. Eligible for National Register?

☒ no ☐ yes ☐ possibly

11. Part of a District

☒ no ☐ yes Name

12. District Potential?

☒ no ☐ yes ☐ possibly

Condition:

☐ excellent ☒ good ☐ fair ☐ poor

Level of Integrity:

☐ little changed ☐ high ☐ moderate ☒ low

13. Architectural Style

Stone

Hall & Parlor originally

14. Vernacular Type

Weatherboard

15. Foundation Material(s)

Frame

16. Exterior Wall Materials

Gable

Asphalt

17. Structural System

2/2

18. Roof Type

Roof Materials

Front Enclosed, Rear & Side Decks

19. Window Types

20. Porch Type and Location

21. Describe major features; identify and date changes and alterations

The house has been added to several times; it appears to have started out as a hall and parlor house. The original weatherboards and windows are in place. This is one of the oldest frame houses in the survey group.

☐ continuation sheet

22. Description of Environment and Outbuildings

No. of Outbuildings

2

No. contributing

1

There is a new shed with tin sheathing, and a small frame bait shop, both set along the north property line, east of the house.

☐ continuation sheet

Debbie Sheals

La Grange Revitalization Organization

March, 1997

23. Prepared by

Organization

Date

Missouri Historic Property Inventory Form
Missouri Department of Natural Resources Historic Preservation Program
P.O. Box 176, Jefferson City, Missouri 65102

LE-AS-001-083

190 / 11	Smith, William, House	LW-97-01176
Field Survey #	1. Historic Name	Inventory Code #

ca. 1860	undetermined	undetermined
26. Construction Date	27. Architect/Engineer	28. Contractor/Builder

29. History: Early Owners, from county tax records

1867	Wm. Smith
1881	Wm. Smith

30. Significance

☐ continuation sheet

31. Significant Persons and Event Dates

☐ continuation sheet

32. Sources

**Site visit; U. S. Geological Survey Topographic Map, La Grange Quadrangle;
Lewis County Land Tax Records;**

☐ continuation sheet

33. Photographs Location of Negatives:

**Black & White: State Historic Preservation Office, Jefferson City; (573) 751-7857
Color: Debbie Sheals, Columbia (573) 874-3779**

Location of Historic Photograph(s)

- | | |
|--|---|
| <input type="checkbox"/> Lewis County Historical Society | <input type="checkbox"/> Curtis Farr Collection |
| <input type="checkbox"/> La Grange Library Scrapbooks | <input type="checkbox"/> History of La Grange 1832-1992 |
| <input type="checkbox"/> Pictorial History of La Grange | <input type="checkbox"/> Souvenir Edition, La Grange Weekly Indicator |

Debbie Sheals	La Grange Revitalization Organization	March, 1997
23. Prepared by	Organization	Date



FISH-MARKET

FISH MARKET OPEN 7 DAYS A WEEK

CAT
CARP
BUFFALO

MINNOWS
AND
SHAD-BAIT

MINNOWS

**BURTON
BAIT-TACKLE**

FRESH-FISH

BURTON BAIT-SHOP

NITE-CRAWLERS
125 PER DOZ

SOUND-HORN-FOR-SERVICE

PARK-IN
REAR

**FISH
MARKET**

Missouri Historic Property Inventory Form
Missouri Department of Natural Resources Historic Preservation Program
P.O. Box 176, Jefferson City, Missouri 65102

LE-AS-001-084

116 / 4

Koch, L. F., House

LW-97-01-060

Field Survey #

1. Historic Name

Inventory Code #

Lewis

Kirchner House

Block 40, Lots 2, N. 1/2 3 WSA

2. County

3. Present local name or designation

4. Block Number, Lot Number, and Subdivision

107 N. Seventh St.

La Grange

☐ yes ☒ n/a

5. Address

6. City

7. Vicinity

Howard F. & Sandra Kirchner

8. Owner Name and Address if different

City

State

Zip Code

9. On National Register?

☒ no ☐ yes

10. Eligible for National Register?

☐ no ☒ yes ☐ possibly

11. Part of a District

☒ no ☐ yes Name

12. District Potential?

☐ no ☒ yes ☐ possibly

Condition:

☐ excellent ☒ good ☐ fair ☐ poor

Level of Integrity:

☒ little changed ☐ high ☐ moderate ☐ low

Queen Anne

13. Architectural Style

Rock Faced Concrete Block

15. Foundation Material(s)

Frame

17. Structural System

1/1, Cottage

19. Window Types

14. Vernacular Type

Weatherboard, Shakes

16. Exterior Wall Materials

Intersecting Gable Asphalt

18. Roof Type

Roof Materials

Full Front Recessed

20. Porch Type and Location

21. Describe major features; identify and date changes and alterations

There are polygonal window bays on either side of the house. The one on the south wall is two stories tall, the one on the north has a false balcony above. The walls are sheathed with narrow weatherboards which are beveled at the corners, and a narrow band of decorative shinglework runs along the top of the first floor line. The steeply pitched roof has ornamental circular windows in three gable ends. There is a bulkhead door at the back.

The square porch posts have distinctive small flares at the roof junction that are found on only two other survey properties, 116/4 and 147/7. (Same builder?)

☐ continuation sheet

22. Description of Environment and Outbuildings

No. of Outbuildings

1

No. contributing

0

One large modern two car garage. Extensive flower gardens.

☐ continuation sheet

Debbie Sheals

La Grange Revitalization Organization

March, 1997

23. Prepared by

Organization

Date

Missouri Historic Property Inventory Form
Missouri Department of Natural Resources Historic Preservation Program
P.O. Box 176, Jefferson City, Missouri 65102

LE-AS-001-084

116 / 4	Koch, L. F., House	LW-97-01-060
Field Survey #	1. Historic Name	Inventory Code #

ca. 1882	undetermined	undetermined
26. Construction Date	27. Architect/Engineer	28. Contractor/Builder

29. History: Early Owners, from county tax records

1899	L. F. Koch
1907	N. 1/2 Block 40 - L. F. Koch, S. 1/2 Block 40 - E. V. Koch
1914	Lots 2, N. 1/2 3, 8, 9 - Edward Johnson
1939	Lots 2, N. 1/2 3, 8, 9 - Mabel Yeager

☐ continuation sheet

30. Significance

ARCHITECTURE

Context: Late Nineteenth Century Resources -- 1865-1897

☐ continuation sheet

31. Significant Persons and Event Dates

ca. 1882

☐ continuation sheet

32. Sources

**Site visit; U. S. Geological Survey Topographic Map, La Grange Quadrangle;
Lewis County Land Tax Records;**

☐ continuation sheet

33. Photographs Location of Negatives:

**Black & White: State Historic Preservation Office, Jefferson City; (573) 751-7857
Color: Debbie Sheals, Columbia (573) 874-3779**

Location of Historic Photograph(s)

- | | |
|--|---|
| <input type="checkbox"/> Lewis County Historical Society | <input type="checkbox"/> Curtis Farr Collection |
| <input type="checkbox"/> La Grange Library Scrapbooks | <input type="checkbox"/> History of La Grange 1832-1992 |
| <input type="checkbox"/> Pictorial History of La Grange | <input type="checkbox"/> Souvenir Edition, La Grange Weekly Indicator |

Debbie Sheals	La Grange Revitalization Organization	March, 1997
----------------------	--	--------------------

29. Prepared by

Organization

Date



Missouri Historic Property Inventory Form
Missouri Department of Natural Resources Historic Preservation Program
P.O. Box 176, Jefferson City, Missouri 65102

LE-AS-001-085

105 / 4

Dickerson, Leo, House

LW-97-01059

Field Survey #

1. Historic Name

Inventory Code #

Lewis

Dickerson House

Block 31, Lots 9, 10

WSA

2. County

3. Present local name or designation

4. Block Number, Lot Number, and Subdivision

108 N. Seventh St.

La Grange

☐ yes ☒ n/a

5. Address

6. City

7. Vicinity

Leo Dickerson

8. Owner Name and Address if different

City

State

Zip Code

9. On National Register?

☒ no ☐ yes

10. Eligible for National Register?

☐ no ☐ yes ☒ possibly

11. Part of a District

☒ no ☐ yes Name

12. District Potential?

☐ no ☒ yes ☐ possibly

Condition:

☒ excellent ☐ good ☐ fair ☐ poor

Level of Integrity:

☐ little changed ☒ high ☐ moderate ☐ low

Craftsman

13. Architectural Style

Rock Faced Concrete Block

15. Foundation Material(s)

Frame

17. Structural System

3/1

19. Window Types

Bungalow

14. Vernacular Type

Aluminum

16. Exterior Wall Materials

Gable w/Heavy

Asphalt

18. Roof Type

Roof Materials

Full Front, Rear

20. Porch Type and Location

21. Describe major features; identify and date changes and alterations

Squared side bay window with shed roof. Tapered square porch posts and simple balustrade on front porch are original, as are wooden porch floor and lattice around porch piers. There is a basement garage with a modern carport cover, and a small rear porch addition.

☐ continuation sheet

22. Description of Environment and Outbuildings

No. of Outbuildings

1

No. contributing

0

☐ continuation sheet

Debbie Sheals

La Grange Revitalization Organization

March, 1997

23. Prepared by

Organization

Date

Missouri Historic Property Inventory Form
Missouri Department of Natural Resources Historic Preservation Program
P.O. Box 176, Jefferson City, Missouri 65102

LE-AS-001-085

105 / 4	Dickerson, Leo, House	LW-97-01959
Field Survey #	1. Historic Name	Inventory Code #

ca. 1923	undetermined	undetermined
26. Construction Date	27. Architect/Engineer	28. Contractor/Builder

29. History: Early Owners, from county tax records

1924	H. D. Selves
1939	Lea Dickerson

30. Significance

☐ continuation sheet

31. Significant Persons and Event Dates

☐ continuation sheet

32. Sources

**Site visit; U. S. Geological Survey Topographic Map, La Grange Quadrangle;
Lewis County Land Tax Records;**

☐ continuation sheet

33. Photographs Location of Negatives:

**Black & White: State Historic Preservation Office, Jefferson City; (573) 751-7857
Color: Debbie Sheals, Columbia (573) 874-3779**

Location of Historic Photograph(s)

- | | |
|--|---|
| <input type="checkbox"/> Lewis County Historical Society | <input type="checkbox"/> Curtis Farr Collection |
| <input type="checkbox"/> La Grange Library Scrapbooks | <input type="checkbox"/> History of La Grange 1832-1992 |
| <input type="checkbox"/> Pictorial History of La Grange | <input type="checkbox"/> Souvenir Edition, La Grange Weekly Indicator |

Debbie Sheals	La Grange Revitalization Organization	March, 1997
23. Prepared by	Organization	Date



Missouri Historic Property Inventory Form
Missouri Department of Natural Resources Historic Preservation Program
P.O. Box 176, Jefferson City, Missouri 65102

LE-AS-001-086

104 / 4

Pryce, Thomas, House

LW-97-01058

Field Survey #

1. Historic Name

Inventory Code #

Lewis Vaughn House

Block 40 Lots 1, 10

WSA

2. County

3. Present local name or designation

4. Block Number, Lot Number, and Subdivision

108th N. Seventh St.

La Grange

☐ yes ☒ n/a

5. Address

6. City

7. Vicinity

Myrtle Vaughn

8. Owner Name and Address if different

City

State

Zip Code

9. On National Register?

☒ no ☐ yes

10. Eligible for National Register?

☒ no ☐ yes ☐ possibly

11. Part of a District

☒ no ☐ yes Name

12. District Potential?

☐ no ☐ yes ☒ possibly

Condition:

☐ excellent ☒ good ☐ fair ☐ poor

Level of Integrity:

☐ little changed ☐ high ☐ moderate ☒ low

13. Architectural Style

Stone, Concrete

15. Foundation Material(s)

Undetermined

17. Structural System

1/1

19. Window Types

Hall & Parlor

14. Vernacular Type

Aluminum

16. Exterior Wall Materials

Gable

Asphalt

18. Roof Type

Roof Materials

Front Stoop, Rear Patio

20. Porch Type and Location

21. Describe major features; identify and date changes and alterations

There is one chimney in the north end wall, and a bulkhead door on the south wall. A one story rear ell is larger than the original house, and quite a bit newer. This house may be built of load bearing brick; general proportions hint at a heavy structure, and the first known owner was a brickmason.

☐ continuation sheet

22. Description of Environment and Outbuildings

No. of Outbuildings

1

No. contributing

1

There is a two car garage due west of the house. It has a gable roof, concrete foundation, and vertical board walls.

☐ continuation sheet

Debbie Sheals

La Grange Revitalization Organization

March, 1997

23. Prepared by

Organization

Date

Missouri Historic Property Inventory Form
Missouri Department of Natural Resources Historic Preservation Program
P.O. Box 176, Jefferson City, Missouri 65102

LE-AS-001-086

104 / 4	Pryce, Thomas, House	LW-97-01058
Field Survey #	1. Historic Name	Inventory Code #
ca. 1860	undetermined	Thos. Pryce ??
26. Construction Date	27. Architect/Engineer	28. Contractor/Builder

29. History: Early Owners, from county tax records

1867 1881 1899	Thos. Pryce Geo. Morris L. F. Koch
---	---

In 1867 Pryce owned the entire block this house occupies; this was the only developed lot. He is known to have been a brickmason and plasterer; this house could be brick. The small size, and the fact that he owned larger houses at the same time, lead to speculation that this was a rental property.

30. Significance

☐ continuation sheet

Association with Thomas Pryce

31. Significant Persons and Event Dates

☐ continuation sheet

32. Sources

**Site visit; U. S. Geological Survey Topographic Map, La Grange Quadrangle;
Lewis County Land Tax Records;**

☐ continuation sheet

33. Photographs Location of Negatives:

**Black & White: State Historic Preservation Office, Jefferson City; (573) 751-7857
Color: Debbie Sheals, Columbia (573) 874-3779**

Location of Historic Photograph(s)

- | | |
|---|--|
| <input type="checkbox"/> Lewis County Historical Society | <input type="checkbox"/> Curtis Farr Collection |
| <input type="checkbox"/> La Grange Library Scrapbooks | <input type="checkbox"/> History of La Grange 1832-1992 |
| <input type="checkbox"/> Pictorial History of La Grange | <input type="checkbox"/> Souvenir Edition, La Grange Weekly Indicator |

☐ continuation sheet

Debbie Sheals	La Grange Revitalization Organization	March, 1997
23. Prepared by	Organization	Date



Missouri Historic Property Inventory Form
Missouri Department of Natural Resources Historic Preservation Program
P.O. Box 176, Jefferson City, Missouri 65102

LE-AS-001-087

96 / 4

Hagood, Frank, S., House

LW-97-01-57

Field Survey #

1. Historic Name

Inventory Code #

Lewis

Griggs House

Block 39, S 1/2 Lot 2, all WSA

2. County

3. Present local name or designation

4. Block Number, Lot Number, and Subdivision

207 N. Seventh St.

La Grange

☐ yes ☒ n/a

5. Address

6. City

7. Vicinity

Lloyd & Dixie Griggs

8. Owner Name and Address if different

City

State

Zip Code

9. On National Register?

☒ no ☐ yes

10. Eligible for National Register?

☒ no ☐ yes ☐ possibly

11. Part of a District

☒ no ☐ yes Name

12. District Potential?

☐ no ☒ yes ☐ possibly

Condition:

☒ excellent ☐ good ☐ fair ☐ poor

Level of Integrity:

☐ little changed ☐ high ☒ moderate ☐ low

13. Architectural Style

Rock Faced Concrete Block

Bungalow

14. Vernacular Type

Vinyl

15. Foundation Material(s)

Frame (?)

16. Exterior Wall Materials

Gable

Asphalt

17. Structural System

9/1

18. Roof Type

Roof Materials

Full Front, Small Enclosed Rear

19. Window Types

20. Porch Type and Location

21. Describe major features; identify and date changes and alterations

The roof is steeply pitched and has three large shed roofed dormers. The blocks of the foundation are rock faced with plain edges. Fiberglass awnings top the south and west windows, there is a side bay window on the south. There is a bulkhead door with a rear cover on the back of the house.

☐ continuation sheet

22. Description of Environment and Outbuildings

No. of Outbuildings

2

No. contributing

2

There is an L-shaped shop and garage directly behind the house. It has drop siding, 1/1 windows, and a gable roof.

☒ continuation sheet

Debbie Sheals

La Grange Revitalization Organization

March, 1997

23. Prepared by

Organization

Date

Missouri Historic Property Inventory Form
Missouri Department of Natural Resources Historic Preservation Program
P.O. Box 176, Jefferson City, Missouri 65102

LE-AS-001-087

96 / 4	Hagood, Frank, S., House	LW-97-01-57
Field Survey #	1. Historic Name	Inventory Code #
ca. 1923	undetermined	undetermined
26. Construction Date	27. Architect/Engineer	28. Contractor/Builder
29. History: Early Owners, from county tax records		
1924	Frank S. Hagood	
1939	Mary E. Hagood	

30. Significance

☐ continuation sheet

31. Significant Persons and Event Dates

☐ continuation sheet

32. Sources

**Site visit; U. S. Geological Survey Topographic Map, La Grange Quadrangle;
Lewis County Land Tax Records;**

☐ continuation sheet

33. Photographs Location of Negatives:

**Black & White: State Historic Preservation Office, Jefferson City; (573) 751-7857
Color: Debbie Sheals, Columbia (573) 874-3779**

Location of Historic Photograph(s)

- | | |
|--|---|
| <input type="checkbox"/> Lewis County Historical Society | <input type="checkbox"/> Curtis Farr Collection |
| <input type="checkbox"/> La Grange Library Scrapbooks | <input type="checkbox"/> History of La Grange 1832-1992 |
| <input type="checkbox"/> Pictorial History of La Grange | <input type="checkbox"/> Souvenir Edition, La Grange Weekly Indicator |

Debbie Sheals	La Grange Revitalization Organization	March, 1997
----------------------	--	--------------------

23. Prepared by

Organization

Date

Missouri Historic Property Inventory Form
Missouri Department of Natural Resources Historic Preservation Program
P.O. Box 176, Jefferson City, Missouri 65102

LE-AS-001-087

96 / 4

Hagood, Frank, S., House

LW-97-01-57

Field Survey #

1. Historic Name

Inventory Code #

207 N. Seventh St.

La Grange

n/a

5. Address

6. City

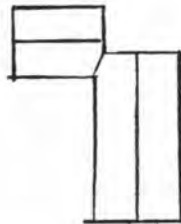
7. Vicinity

Continuation Sheet

22. Site Plan

↑ To #146/4

GAR.



SHOP

HOUSE

7TH ST

N.

32. Sources

Debbie Sheals

La Grange Revitalization Organization

March, 1997

23. Prepared by

Organization

Date





Missouri Historic Property Inventory Form
Missouri Department of Natural Resources Historic Preservation Program
P.O. Box 176, Jefferson City, Missouri 65102

LE-AS-001-088

87 / 4

Lake, Wilbur, House

LW-97-01056

Field Survey #

1. Historic Name

Inventory Code #

Lewis

Lantz Accounting Office

Clock 39, Lots 1, 2

WSA

2. County

3. Present local name or designation

4. Block Number, Lot Number, and Subdivision

211 N. Seventh St.

La Grange

☐ yes ☒ n/a

5. Address

6. City

7. Vicinity

David & Phyllis Lantz

8. Owner Name and Address if different

City

State

Zip Code

9. On National Register?

☒ no ☐ yes

10. Eligible for National Register?

☐ no ☒ yes ☐ possibly

11. Part of a District

☒ no ☐ yes Name

12. District Potential?

☐ no ☒ yes ☐ possibly

Condition:

☐ excellent ☒ good ☐ fair ☐ poor

Level of Integrity:

☒ little changed ☐ high ☐ moderate ☐ low

Craftsman

13. Architectural Style

Stuccoed

15. Foundation Material(s)

Undetermined

17. Structural System

Double hung, Craftsman

19. Window Types

Bungalow

14. Vernacular Type

Stucco

16. Exterior Wall Materials

Intersecting Gable

Shake/shingle

18. Roof Type

Roof Materials

Two Side Porches

20. Porch Type and Location

21. Describe major features; identify and date changes and alterations

The house has two front entrances, one on either side of a large front ell. There is a massive chimney at the intersection of the two main roof gables. Roof overhangs have triangular brackets, and there is some half timbering in the gable ends. Well designed, possibly professionally done, or built from stock plans. Possibly built as a home office combination.

☐ continuation sheet

22. Description of Environment and Outbuildings

No. of Outbuildings

1

No. contributing

1

One double frame garage due west of the house, with an open carport on its east side. Weatherboard sheathing and a tin roof.

☐ continuation sheet

Debbie Sheals

La Grange Revitalization Organization

March, 1997

23. Prepared by

Organization

Date

Missouri Historic Property Inventory Form
Missouri Department of Natural Resources Historic Preservation Program
P.O. Box 176, Jefferson City, Missouri 65102

LE-AS-001-088

87 / 4	Lake, Wilbur, House	LW-97-01056
Field Survey #	1. Historic Name	Inventory Code #
ca. 1923	undetermined	undetermined
26. Construction Date	27. Architect/Engineer	28. Contractor/Builder

29. History: Early Owners, from county tax records

1924	Wilbur Lake
1939	W. R. Lake

Wilbur Lake was an early mail carrier. He is said to have kept his horse in the barn just southwest of the house. (146/4)

30. Significance

ARCHITECTURE

☐ continuation sheet

Context: Post-Victorian -- 1911-1950

☐ continuation sheet

31. Significant Persons and Event Dates

ca. 1923

☐ continuation sheet

32. Sources

**Site visit; U. S. Geological Survey Topographic Map, La Grange Quadrangle;
Lewis County Land Tax Records;**

☐ continuation sheet

33. Photographs Location of Negatives:

**Black & White: State Historic Preservation Office, Jefferson City; (573) 751-7857
Color: Debbie Sheals, Columbia (573) 874-3779**

Location of Historic Photograph(s)

- | | |
|--|---|
| <input type="checkbox"/> Lewis County Historical Society | <input type="checkbox"/> Curtis Farr Collection |
| <input type="checkbox"/> La Grange Library Scrapbooks | <input type="checkbox"/> History of La Grange 1832-1992 |
| <input type="checkbox"/> Pictorial History of La Grange | <input type="checkbox"/> Souvenir Edition, La Grange Weekly Indicator |

Debbie Sheals	La Grange Revitalization Organization	March, 1997
----------------------	--	--------------------

23. Prepared by

Organization

Date





Missouri Historic Property Inventory Form
Missouri Department of Natural Resources Historic Preservation Program
P.O. Box 176, Jefferson City, Missouri 65102

LE-AS-001-089

81 / 4

Bozarth, B. S., House

LW-97-01054

Field Survey #

1. Historic Name

Inventory Code #

Lewis

Kisor House

Block 38, Lots 4, 5

WSA

2. County

3. Present local name or designation

4. Block Number, Lot Number, and Subdivision

301 N. Seventh St.

La Grange

☐ yes ☒ n/a

5. Address

6. City

7. Vicinity

William F. & Norma J. Kisor

8. Owner Name and Address if different

City

State

Zip Code

9. On National Register?

☒ no ☐ yes

10. Eligible for National Register?

☐ no ☒ yes ☐ possibly

11. Part of a District

☒ no ☐ yes Name

12. District Potential?

☐ no ☒ yes ☐ possibly

Condition:

☒ excellent ☐ good ☐ fair ☐ poor

Level of Integrity:

☒ little changed ☐ high ☐ moderate ☐ low

Craftsman

13. Architectural Style

Rock Faced Concrete Block

15. Foundation Material(s)

Frame

17. Structural System

3/1, 12/1, Cottage w/Diamond Leading

19. Window Types

Bungalow

14. Vernacular Type

Weatherboard

16. Exterior Wall Materials

Hip: Flared w/

Asphalt

18. Roof Type

Roof Materials

Full Front, Rear Stair

20. Porch Type and Location

21. Describe major features; identify and date changes and alterations

One of the larger and most intact bungalows in the survey area. Front porch with tapered square columns has been screened and partly glassed in. Original balustrade remains. May be more than one unit--there is a rear flight of exterior stairs to the second floor.

Some windows may be modern replacements, but similar to originals. Hipped dormers occupy all four sides of the roof.

☐ continuation sheet

22. Description of Environment and Outbuildings

No. of Outbuildings

1

No. contributing

0

Large two car garage directly behind the building, fairly modern.

☐ continuation sheet

Debbie Sheals

La Grange Revitalization Organization

March, 1997

23. Prepared by

Organization

Date

Missouri Historic Property Inventory Form
Missouri Department of Natural Resources Historic Preservation Program
P.O. Box 176, Jefferson City, Missouri 65102

LE-A5-001-089

81 / 4	Bozarth, B. S., House	LW-97-01054
Field Survey #	1. Historic Name	Inventory Code #
ca. 1923	undetermined	undetermined
26. Construction Date	27. Architect/Engineer	28. Contractor/Builder
29. History: Early Owners, from county tax records		
1924	B. S. Bozarth	
1939	Painter & Bland	

30. Significance

ARCHITECTURE

☐ continuation sheet

Context: Post-Victorian -- 1911-1950

☐ continuation sheet

31. Significant Persons and Event Dates

ca. 1923

☐ continuation sheet

32. Sources

**Site visit; U. S. Geological Survey Topographic Map, La Grange Quadrangle;
Lewis County Land Tax Records;**

☐ continuation sheet

33. Photographs Location of Negatives:

**Black & White: State Historic Preservation Office, Jefferson City; (573) 751-7857
Color: Debbie Sheals, Columbia (573) 874-3779**

Location of Historic Photograph(s)

- | | |
|--|---|
| <input type="checkbox"/> Lewis County Historical Society | <input type="checkbox"/> Curtis Farr Collection |
| <input type="checkbox"/> La Grange Library Scrapbooks | <input type="checkbox"/> History of La Grange 1832-1992 |
| <input type="checkbox"/> Pictorial History of La Grange | <input type="checkbox"/> Souvenir Edition, La Grange Weekly Indicator |

Debbie Sheals	La Grange Revitalization Organization	March, 1997
23. Prepared by	Organization	Date



FOR SALE
MUNGO
REAL ESTATE
771-128-8822
SERVING THE AREA
SINCE 1964

Missouri Historic Property Inventory Form
Missouri Department of Natural Resources Historic Preservation Program
P.O. Box 176, Jefferson City, Missouri 65102

LE-AS-001-090

70 / 4

Nunn Hall, Penn House

LW-97-01053

Field Survey #

1. Historic Name

Inventory Code #

Lewis

Old Dormitory

Block 33, Lots 9, 10

WSA

2. County

3. Present local name or designation

4. Block Number, Lot Number, and Subdivision

304 N. Seventh

La Grange

☐ yes ☒ n/a

5. Address

6. City

7. Vicinity

Mary & Melvin Vaughn

8. Owner Name and Address if different

City

State

Zip Code

9. On National Register?

☒ no ☐ yes

10. Eligible for National Register?

☐ no ☒ yes ☐ possibly

11. Part of a District

☒ no ☐ yes Name

12. District Potential?

☐ no ☒ yes ☐ possibly

Condition:

☐ excellent ☒ good ☐ fair ☐ poor

Level of Integrity:

☐ little changed ☒ high ☐ moderate ☐ low

Greek Revival

13. Architectural Style

Stone

15. Foundation Material(s)

Load Bearing Brick

17. Structural System

3/1

19. Window Types

14. Vernacular Type

Brick: common bond

16. Exterior Wall Materials

Hipped

Asphalt

18. Roof Type

Roof Materials

Central Bay Hipped

20. Porch Type and Location

21. Describe major features; identify and date changes and alterations

This building appears to have started out as a side passage I-house, and to have been expanded to its present form in two different stages, one addition on the east and one on the west. The windows have wooden lintels, sills are wooden and concrete. There is a low one story frame addition with a shed roof along the rear part of the building. That addition wraps around to one end to connect with a ca. 1940s garage. The windows are not original but are more than 50 years old. The walls have been painted white within the last 20 years.

☐ continuation sheet

22. Description of Environment and Outbuildings

No. of Outbuildings

0

No. contributing

0

☐ continuation sheet

Debbie Sheals

La Grange Revitalization Organization

March, 1997

23. Prepared by

Organization

Date

Missouri Historic Property Inventory Form
Missouri Department of Natural Resources Historic Preservation Program
P.O. Box 176, Jefferson City, Missouri 65102

LE-AS-001-090

70 / 4	Nunn Hall, Penn House	LW-97-01053
Field Survey #	1. Historic Name	Inventory Code #

ca. 1856	undetermined	undetermined
26. Construction Date	27. Architect/Engineer	28. Contractor/Builder

29. History: Early Owners, from county tax records

1867	J. B. Worthington
1881	Augie Prentiss
1899	George Ann Palmer

At least one portion of the building is believed to date to 1858, as that is scratched into a brick on the east wall. It is widely believed to have served as a dormitory for the college in its early history. Wood stoves provided heat then, and some students earned their board by providing wood. It was later used as a millinery shop, and was converted to apartments relatively recently.

☐ continuation sheet

30. Significance

ARCHITECTURE
EDUCATION

Context: Ante-bellum Resources -- 1840-1862

☐ continuation sheet

31. Significant Persons and Event Dates

ca. 1856

☐ continuation sheet

32. Sources

Site visit; U. S. Geological Survey Topographic Map, La Grange Quadrangle;
Lewis County Land Tax Records;
La Grange Library Scrapbook
Chapter BO, P.E.O. "A View of La Grange"

☐ continuation sheet

33. Photographs Location of Negatives:

Black & White: State Historic Preservation Office, Jefferson City; (573) 751-7857
Color: Debbie Sheals, Columbia (573) 874-3779

Location of Historic Photograph(s)

<input type="checkbox"/> Lewis County Historical Society	<input type="checkbox"/> Curtis Farr Collection
<input checked="" type="checkbox"/> La Grange Library Scrapbooks	<input type="checkbox"/> History of La Grange 1832-1992
<input type="checkbox"/> Pictorial History of La Grange	<input type="checkbox"/> Souvenir Edition, La Grange Weekly Indicator

Debbie Sheals	La Grange Revitalization Organization	March, 1997
----------------------	--	--------------------

23. Prepared by

Organization

Date

LE-AS-001-090



70/4

L.G. OLD BOARDING HOUSE
LIBRARY FILE

715

PAUL & BETTY VAUGHN HOME
600 JACKSON ST.













Missouri Historic Property Inventory Form
Missouri Department of Natural Resources Historic Preservation Program
P.O. Box 176, Jefferson City, Missouri 65102

LE-AS-001-091

69 / 4

Palmer, E. O., House

LW-97-01052

Field Survey #	1. Historic Name	Inventory Code #
Lewis	Feldkamp House	Block 38, Lots 1, 2 WSA
2. County	3. Present local name or designation	4. Block Number, Lot Number, and Subdivision
309 N. Seventh St.	La Grange	<input type="checkbox"/> yes <input checked="" type="checkbox"/> n/a
5. Address	6. City	7. Vicinity

Magladene Feldkamp

8. Owner Name and Address if different	City	State	Zip Code
--	------	-------	----------

9. On National Register?	<input checked="" type="checkbox"/> no <input type="checkbox"/> yes
10. Eligible for National Register?	<input checked="" type="checkbox"/> no <input type="checkbox"/> yes <input type="checkbox"/> possibly
11. Part of a District	<input checked="" type="checkbox"/> no <input type="checkbox"/> yes Name
12. District Potential?	<input type="checkbox"/> no <input type="checkbox"/> yes <input checked="" type="checkbox"/> possibly
Condition:	<input checked="" type="checkbox"/> excellent <input type="checkbox"/> good <input type="checkbox"/> fair <input type="checkbox"/> poor
Level of Integrity:	<input type="checkbox"/> little changed <input type="checkbox"/> high <input type="checkbox"/> moderate <input checked="" type="checkbox"/> low

13. Architectural Style
Rock Faced Concrete Block
15. Foundation Material(s)
Frame
17. Structural System
1/1, Cottage
19. Window Types

Gabled Ell
14. Vernacular Type
Wide Hardboard
16. Exterior Wall Materials
Intersecting Gable Asphalt
18. Roof Type Roof Materials
Front & Rear Enclosed
20. Porch Type and Location

21. Describe major features; identify and date changes and alterations

Siding and porch enclosure have a major impact upon historic appearance. Basic house form is intact.

☐ continuation sheet

22. Description of Environment and Outbuildings	No. of Outbuildings	<u>1</u>	No. contributing	<u>1</u>
---	---------------------	----------	------------------	----------

Long narrow frame outbuilding with shed roof sits just behind the house.

☐ continuation sheet

23. Prepared by	Organization	Date
Debbie Sheals	La Grange Revitalization Organization	March, 1997

Missouri Historic Property Inventory Form
Missouri Department of Natural Resources Historic Preservation Program
P.O. Box 176, Jefferson City, Missouri 65102

LE-AS-001-091

69 / 4	Palmer, E. O., House	LW-97-01052
Field Survey #	1. Historic Name	Inventory Code #

ca. 1906	undetermined	undetermined
26. Construction Date	27. Architect/Engineer	28. Contractor/Builder

29. History: Early Owners, from county tax records

1907	E. O. Palmer
1914	E. O. Palmer
1939	F. W. Gnuse

☐ continuation sheet

30. Significance

☐ continuation sheet

31. Significant Persons and Event Dates

☐ continuation sheet

32. Sources

**Site visit; U. S. Geological Survey Topographic Map, La Grange Quadrangle;
Lewis County Land Tax Records;**

☐ continuation sheet

33. Photographs Location of Negatives:


**Black & White: State Historic Preservation Office, Jefferson City; (573) 751-7857
Color: Debbie Sheals, Columbia (573) 874-3779**

Location of Historic Photograph(s)

- | | |
|--|---|
| <input type="checkbox"/> Lewis County Historical Society | <input type="checkbox"/> Curtis Farr Collection |
| <input type="checkbox"/> La Grange Library Scrapbooks | <input type="checkbox"/> History of La Grange 1832-1992 |
| <input type="checkbox"/> Pictorial History of La Grange | <input type="checkbox"/> Souvenir Edition, La Grange Weekly Indicator |

Debbie Sheals	La Grange Revitalization Organization	March, 1997
23. Prepared by	Organization	Date





Missouri Historic Property Inventory Form
Missouri Department of Natural Resources Historic Preservation Program
P.O. Box 176, Jefferson City, Missouri 65102

LE-AS-001-092

51 / 4

First Baptist Church of La Grange

LW-97-01051

Field Survey #

1. Historic Name

Inventory Code #

Lewis

First Baptist Church of La Grange

Block 37, Lot 1, 2, 3

WSA

2. County

3. Present local name or designation

4. Block Number, Lot Number, and Subdivision

407 N. Seventh St.

La Grange

☐ yes ☒ n/a

5. Address

6. City

7. Vicinity

First Baptist Church of La Grange

8. Owner Name and Address if different

City

State

Zip Code

9. On National Register?

☒ no ☐ yes

10. Eligible for National Register?

☐ no ☒ yes ☐ possibly

11. Part of a District

☒ no ☐ yes Name

12. District Potential?

☐ no ☒ yes ☐ possibly

Condition:

☒ excellent ☐ good ☐ fair ☐ poor

Level of Integrity:

☐ little changed ☒ high ☐ moderate ☐ low

Gothic Revival

13. Architectural Style

Undetermined Stuccoed

15. Foundation Material(s)

Load Bearing Brick

17. Structural System

1/1, Gothic w/Art Glass

19. Window Types

Steepled Ell

14. Vernacular Type

Stucco

16. Exterior Wall Materials

See Below

Asphalt

18. Roof Type

Roof Materials

Stoops @ Church & Addition Entrances

20. Porch Type and Location

21. Describe major features; identify and date changes and alterations

Roof: cross gable with corner tower steeply pitched turret on tower.

The church was expanded in 1928 to make room for large Sunday school classes. The entire building was stuccoed at that time. Early art glass windows are intact and little changed. Semi-opaque fiberglass panels cover the largest art glass windows. New front doors in 1970 are the only big change since 1928.

☐ continuation sheet

22. Description of Environment and Outbuildings

No. of Outbuildings

0

No. contributing

0

☐ continuation sheet

Debbie Sheals

La Grange Revitalization Organization

March, 1997

23. Prepared by

Organization

Date

Missouri Historic Property Inventory Form
Missouri Department of Natural Resources Historic Preservation Program
P.O. Box 176, Jefferson City, Missouri 65102

LE-AS-001-092

51 / 4	First Baptist Church of La Grange	LW-97-01051
Field Survey #	1. Historic Name	Inventory Code #

ca. 1887	undetermined	undetermined
26. Construction Date	27. Architect/Engineer	28. Contractor/Builder

29. History: Early Owners, from county tax records

The church had a much larger congregation when the La Grange College was in operation; it was due to College patronage that the building was expanded in 1928.

The original part of the building was built in 1887, on land donated to the school by College president J. F. Cook. The brickmaker for the early project was George Washington, an African American who owned survey property 119/6 from ca. 1869 until after 1881. Washington was listed as a "brickmaker" in an 1872 business directory for the town.

☐ continuation sheet

30. Significance

ARCHITECTURE

Context: Late Nineteenth Century Resources -- 1865-1897

☐ continuation sheet

31. Significant Persons and Event Dates

ca. 1887

☐ continuation sheet

32. Sources

Site visit; U. S. Geological Survey Topographic Map, La Grange Quadrangle;
Lewis County Land Tax Records;

Church History

1872 Directory

Chapter BO, P.E.O. "A View of La Grange"

Schaffer, M. History of La Grange

☐ continuation sheet

33. Photographs Location of Negatives:

Black & White: State Historic Preservation Office, Jefferson City; (573) 751-7857

Color: Debbie Sheals, Columbia (573) 874-3779

Location of Historic Photograph(s)

☒ Lewis County Historical Society ☒ Curtis Farr Collection

☐ La Grange Library Scrapbooks ☐ History of La Grange 1832-1992

☐ Pictorial History of La Grange ☐ Souvenir Edition, La Grange Weekly Indicator

Debbie Sheals

La Grange Revitalization Organization

March, 1997

23. Prepared by

Organization

Date

The
(1)
sic
ing
of
One
bla
long

come →



YESTERYEAR'S PICTURES

This was the Thomas Marshall Home which is still standing in LaGrange. The photo, taken in the 1920s, was loaned by Curtis Farr of LaGrange.


The two-story frame house was owned for years by the Atteberry family, and is now owned by Melvin

Marshall was U.S. Vice President under Woodrow Wilson. Marshall lived in this house for only eight months, until his family moved to Quincy, because they were Northern sympathizers.


end of the intermediate wall to control use of riverward lock. Navigation will be governed as

IE-AS-001-092
51/4 LIBRARY SCRAPBOOK

Ambr
app
Gre
(f)
boa
lie
suf
loc
inc
eit
out
or



(c)
mc
o
b
c
r
t
(



YESTERYEAR'S PICTURES

The top view of the First Baptist Church of LaGrange, was taken around 1900. The lower picture was taken in the 1920s, right after the educational building had been constructed on the south side.

Many students then attending LaGrange College attended church at the building, which was located adjacent to the college campus.

The pictures are from the Curtis Farr collection

(1) PROTECTION OF LOCK













Missouri Historic Property Inventory Form
Missouri Department of Natural Resources Historic Preservation Program
P.O. Box 176, Jefferson City, Missouri 65102

LE-AS-001-093

122 / 7

Werley, Stephen, House

LW-97-01108

Field Survey #

1. Historic Name

Inventory Code #

Lewis

Lewis House

Block 41, Lots 1, pt. 2

WSA

2. County

3. Present local name or designation

4. Block Number, Lot Number, and Subdivision

100 S. Seventh St.

La Grange

☐ yes ☒ n/a

5. Address

6. City

7. Vicinity

Charles E. Lewis

8. Owner Name and Address if different

City

State

Zip Code

9. On National Register?

☒ no ☐ yes

10. Eligible for National Register?

☒ no ☐ yes ☐ possibly

11. Part of a District

☒ no ☐ yes

Name

12. District Potential?

☐ no ☐ yes ☒ possibly

Condition:

☐ excellent ☒ good ☐ fair ☐ poor

Level of Integrity:

☐ little changed ☐ high ☐ moderate ☒ low

13. Architectural Style

Rock Faced Concrete Block over Stone

15. Foundation Material(s)

Frame

17. Structural System

1/1

19. Window Types

Massed Plan,

14. Vernacular Type

Vinyl over Weatherboards

16. Exterior Wall Materials

Gable

Asphalt

18. Roof Type

Roof Materials

Stoop

20. Porch Type and Location

21. Describe major features; identify and date changes and alterations

The original front porch was probably larger. There is a large new window in the facade, and other windows may also have been altered. A Queen Anne style window, with one large light surrounded by small square panes, is located in the front cross gable.

☐ continuation sheet

22. Description of Environment and Outbuildings

No. of Outbuildings

1

No. contributing

0

There is a small frame shed in the southwest corner of the lot.

☐ continuation sheet

Debbie Sheals

La Grange Revitalization Organization

March, 1997

23. Prepared by

Organization

Date

Missouri Historic Property Inventory Form
Missouri Department of Natural Resources Historic Preservation Program
P.O. Box 176, Jefferson City, Missouri 65102

LE-AS-001-093

122 / 7	Werley, Stephen, House	LW-97-01108
Field Survey #	1. Historic Name	Inventory Code #

ca. 1869	undetermined	undetermined
26. Construction Date	27. Architect/Engineer	28. Contractor/Builder

29. History: Early Owners, from county tax records

1870 1881 1899	Stephen Werley Stephen Werley S. Werley
---	--

Steve Worley, or Werley, moved to La Grange in the 1850s, and worked as a carpenter until the 1870s, when he became a merchant. In the later part of the century, he owned the right to sell a patent bucket chain, and sold pumps throughout the La Grange area. He also owned property 120/6 in 1899.

☐ continuation sheet

30. Significance

☐ continuation sheet

31. Significant Persons and Event Dates

☐ continuation sheet

32. Sources

Site visit; U. S. Geological Survey Topographic Map, La Grange Quadrangle;
Lewis County Land Tax Records;
1872 Business Directory, Lewis County Historical Society

☐ continuation sheet

33. Photographs Location of Negatives:

Black & White: State Historic Preservation Office, Jefferson City; (573) 751-7857
Color: Debbie Sheals, Columbia (573) 874-3779

Location of Historic Photograph(s)

- | | |
|--|---|
| <input type="checkbox"/> Lewis County Historical Society | <input type="checkbox"/> Curtis Farr Collection |
| <input type="checkbox"/> La Grange Library Scrapbooks | <input type="checkbox"/> History of La Grange 1832-1992 |
| <input type="checkbox"/> Pictorial History of La Grange | <input type="checkbox"/> Souvenir Edition, La Grange Weekly Indicator |

Debbie Sheals	La Grange Revitalization Organization	March, 1997
23. Prepared by	Organization	Date



Missouri Historic Property Inventory Form
Missouri Department of Natural Resources Historic Preservation Program
P.O. Box 176, Jefferson City, Missouri 65102

LEAS-001-094

3 / 7

Wolfmeyer, Anna, House

LW-97-01107

Field Survey #

1. Historic Name

Inventory Code #

Lewis

Solter House

Block 29, Lots 11, 12

WSA

2. County

3. Present local name or designation

4. Block Number, Lot Number, and Subdivision

201 S. Seventh St.

La Grange

☐ yes ☒ n/a

5. Address

6. City

7. Vicinity

John P. & Angela Solter

8. Owner Name and Address if different

City

State

Zip Code

9. On National Register?

☒ no ☐ yes

10. Eligible for National Register?

☒ no ☐ yes ☐ possibly

11. Part of a District

☒ no ☐ yes Name

12. District Potential?

☐ no ☐ yes ☒ possibly

Condition:

☒ excellent ☐ good ☐ fair ☐ poor

Level of Integrity:

☐ little changed ☐ high ☒ moderate ☐ low

13. Architectural Style

Rusticated Concrete Block

15. Foundation Material(s)

Frame

17. Structural System

1/1

19. Window Types

Open Gable

14. Vernacular Type

Vinyl

16. Exterior Wall Materials

Gable, cornice returns Asphalt

18. Roof Type

Roof Materials

Wrap-Around

20. Porch Type and Location

21. Describe major features; identify and date changes and alterations

Siding represents a drastic change in appearance. The front porch of the house is similar to that of property 126/7. The main part of the house has large hipped dormers; there is a one story side addition with a flat roof.

☐ continuation sheet

22. Description of Environment and Outbuildings

No. of Outbuildings

1

No. contributing

0

One large new concrete block garage.

☐ continuation sheet

Debbie Sheals

La Grange Revitalization Organization

March, 1997

23. Prepared by

Organization

Date

Missouri Historic Property Inventory Form
Missouri Department of Natural Resources Historic Preservation Program
P.O. Box 176, Jefferson City, Missouri 65102

LE-AS-001-094

3 / 7

Wolfmeyer, Anna, House

LW-97-01107

Field Survey #

1. Historic Name

Inventory Code #

ca. 1923

undetermined

undetermined

26. Construction Date

27. Architect/Engineer

28. Contractor/Builder

29. History: Early Owners, from county tax records

1914 Anna M. Wolfmeyer (undeveloped)
1924 Anna M. Wolfmeyer
1939 Anna M. Wolfmeyer Estate

30. Significance

☐ continuation sheet

31. Significant Persons and Event Dates

☐ continuation sheet

32. Sources

**Site visit; U. S. Geological Survey Topographic Map, La Grange Quadrangle;
Lewis County Land Tax Records;**

☐ continuation sheet

33. Photographs Location of Negatives:

Black & White: State Historic Preservation Office, Jefferson City; (573) 751-7857
Color: Debbie Sheals, Columbia (573) 874-3779

Location of Historic Photograph(s)

- ☐ Lewis County Historical Society ☐ Curtis Farr Collection
☐ La Grange Library Scrapbooks ☐ History of La Grange 1832-1992
☐ Pictorial History of La Grange ☐ Souvenir Edition, La Grange Weekly Indicator

Debbie Sheals

La Grange Revitalization Organization

March, 1997

23. Prepared by

Organization

Date



Missouri Historic Property Inventory Form
Missouri Department of Natural Resources Historic Preservation Program
P.O. Box 176, Jefferson City, Missouri 65102

LE-AS-001-095

4 / 9

St. Peter's Church Property

LW-97-01143

Field Survey #

1. Historic Name

Inventory Code #

Lewis

St. Peter's Church Property

Block 26, Lot 1

WLA

2. County

3. Present local name or designation

4. Block Number, Lot Number, and Subdivision

300 S. Seventh St.

La Grange

☐ yes ☒ n/a

5. Address

6. City

7. Vicinity

St. Peter's Evangelical Lutheran Church

La Grange

MO

8. Owner Name and Address if different

City

State

Zip Code

9. On National Register?

☒ no ☐ yes

10. Eligible for National Register?

☐ no ☐ yes ☒ possibly

11. Part of a District

☒ no ☐ yes Name

12. District Potential?

☐ no ☒ yes ☐ possibly

Condition:

☒ excellent ☐ good ☐ fair ☐ poor

Level of Integrity:

☒ little changed ☐ high ☐ moderate ☐ low

Craftsman

13. Architectural Style

Concrete

15. Foundation Material(s)

Frame

17. Structural System

3/1 Craftsman, Casement

19. Window Types

14. Vernacular Type

Brick

16. Exterior Wall Materials

Gable, Shed Dormer Asphalt

18. Roof Type

Roof Materials

Stoop, Rear Deck

20. Porch Type and Location

21. Describe major features; identify and date changes and alterations

No significant changes. Large side chimney of brick. There are soldier arches above the windows, which have concrete sills.

☐ continuation sheet

22. Description of Environment and Outbuildings

No. of Outbuildings

1

No. contributing

1

Part of St. Peter's church property. There is a large garage behind (west of) the house. It is the same age of the house and sheathed with the same kind of brick. See site plan for St. Peter's Church, survey property 157/9.

☐ continuation sheet

Debbie Sheals

La Grange Revitalization Organization

March, 1997

23. Prepared by

Organization

Date

Missouri Historic Property Inventory Form
Missouri Department of Natural Resources Historic Preservation Program
P.O. Box 176, Jefferson City, Missouri 65102

LE-AS-001-095

4 / 9	St. Peter's Church Property	LW-97-01143
Field Survey #	1. Historic Name	Inventory Code #

ca. 1942	undetermined	undetermined
26. Construction Date	27. Architect/Engineer	28. Contractor/Builder

29. History: Early Owners, from county tax records

1939 Church lots

This property has always been associated with the church next door. The house there now replaces a more modest structure that was there since before 1909, when it was mapped by the Sanborn company.

30. Significance

☐ continuation sheet

31. Significant Persons and Event Dates

☐ continuation sheet

32. Sources

**Site visit; U. S. Geological Survey Topographic Map, La Grange Quadrangle;
Lewis County Land Tax Records;
Sanborn maps, 1909-1930**

☐ continuation sheet

33. Photographs Location of Negatives:

**Black & White: State Historic Preservation Office, Jefferson City; (573) 751-7857
Color: Debbie Sheals, Columbia (573) 874-3779**

Location of Historic Photograph(s)

- | | |
|--|---|
| <input type="checkbox"/> Lewis County Historical Society | <input type="checkbox"/> Curtis Farr Collection |
| <input type="checkbox"/> La Grange Library Scrapbooks | <input type="checkbox"/> History of La Grange 1832-1992 |
| <input type="checkbox"/> Pictorial History of La Grange | <input type="checkbox"/> Souvenir Edition, La Grange Weekly Indicator |

☐ continuation sheet

Debbie Sheals	La Grange Revitalization Organization	March, 1997
----------------------	--	--------------------

23. Prepared by

Organization

Date



Missouri Historic Property Inventory Form
Missouri Department of Natural Resources Historic Preservation Program
P.O. Box 176, Jefferson City, Missouri 65102

LE-AS-001-096

157 / 9

St. Peter's Evangelical Lutheran

LW-97-01146

Field Survey #

1. Historic Name

Inventory Code #

Lewis

St. Peter's Evangelical Lutheran

Block 26, Lots 2, 3

WLA

2. County

3. Present local name or designation

4. Block Number, Lot Number, and Subdivision

300 Block S. Seventh St.

La Grange

☐ yes ☒ n/a

5. Address

6. City

7. Vicinity

St. Peter's Evangelical Lutheran Church

8. Owner Name and Address if different

City

State

Zip Code

9. On National Register?

☒ no ☐ yes

10. Eligible for National Register?

☐ no ☒ yes ☐ possibly

11. Part of a District

☒ no ☐ yes Name

12. District Potential?

☐ no ☒ yes ☐ possibly

Condition:

☒ excellent ☐ good ☐ fair ☐ poor

Level of Integrity:

☒ little changed ☐ high ☐ moderate ☐ low

Gothic Revival

13. Architectural Style

Stone: Roce Faced Ashlar

15. Foundation Material(s)

Load Bearing Brick

17. Structural System

Gothic/Art Glass

19. Window Types

14. Vernacular Type

Brick

16. Exterior Wall Materials

Gable, Turret, Bell Asphalt

18. Roof Type

Roof Materials

n/a

20. Porch Type and Location

21. Describe major features; identify and date changes and alterations

This is the largest and most elaborate church in town. A date stone above the front door reads "Ev. Lutherische St. Peter's Kirche." The brick walls are accented with cut stone pieces, and the brickwork is of very high quality. Brick corbeling accents the front gable end, and the upper part of a large square front tower. Embossed brickwork surrounds most window openings. A polygonal tower occupies the other side of the front gable; it is topped with a steeply pitched roof. The stained glass Gothic windows are very elaborately pieced, and surrounded by wooden tracery. A side entrance to the basement was added in 1924, following excavation to finish the basement space. (continued)

☒ continuation sheet

22. Description of Environment and Outbuildings

No. of Outbuildings

0

No. contributing

0

The church is the only building on this lot, but is part of a larger complex of buildings which includes a school and a residence.

☒ continuation sheet

Debbie Sheals

La Grange Revitalization Organization

March, 1997

23. Prepared by

Organization

Date

Missouri Historic Property Inventory Form
Missouri Department of Natural Resources Historic Preservation Program
P.O. Box 176, Jefferson City, Missouri 65102

LE-AS-001-096

157 / 9	St. Peter's Evangelical Lutheran	LW-97-01146
Field Survey #	1. Historic Name	Inventory Code #

1908	F. C. Ledebink	Roeder & Greemann
26. Construction Date	27. Architect/Engineer	28. Contractor/Builder

29. History: Early Owners, from county tax records

1867 John Klusmeyer

This building replaces an earlier structure of stone, which was built around 1855. Some accounts claim this building sits on the foundation of the old one. The congregation was organized in 1855, and worshiped in the town's Presbyterian church before they had a building of their own. Services were performed in both English and German until 1921. There was originally a brick school building due west of the church. It was built in the 1860s and used for parochial school until 1930. The school was replaced with a new parish building in 1958.

☐ continuation sheet

30. Significance

**ARCHITECTURE
RELIGION**

Context: New Industrialism -- 1898-1910

☐ continuation sheet

31. Significant Persons and Event Dates

1908

☐ continuation sheet

32. Sources

Site visit; U. S. Geological Survey Topographic Map, La Grange Quadrangle;
Lewis County Land Tax Records;

La Grange Communicator 9/17/1980

1909-1930 Sanborn maps

Schaffer, M. History of La Grange

Clippings Scrapbook, La Grange Library Collections

☐ continuation sheet

33. Photographs Location of Negatives:

Black & White: State Historic Preservation Office, Jefferson City; (573) 751-7857

Color: Debbie Sheals, Columbia (573) 874-3779

Location of Historic Photograph(s)

☐ Lewis County Historical Society ☒ Curtis Farr Collection

☐ La Grange Library Scrapbooks ☐ History of La Grange 1832-1992

☒ Pictorial History of La Grange ☐ Souvenir Edition, La Grange Weekly Indicator

Debbie Sheals	La Grange Revitalization Organization	March, 1997
----------------------	--	--------------------

23. Prepared by

Organization

Date

Missouri Historic Property Inventory Form
Missouri Department of Natural Resources Historic Preservation Program
P.O. Box 176, Jefferson City, Missouri 65102

LE-AS-001-096

157 / 9

St. Peter's Evangelical Lutheran

LW-97-01146

Field Survey #

1. Historic Name

Inventory Code #

300 Block S. Seventh St.

La Grange

n/a

5. Address

6. City

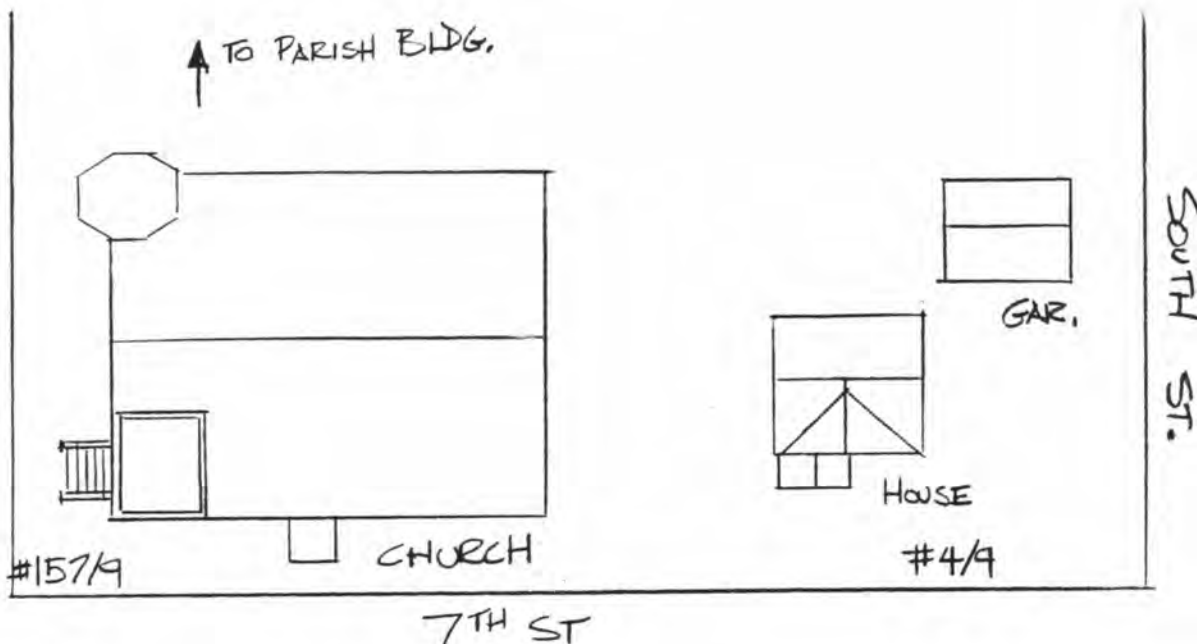
7. Vicinity

Continuation Sheet

21. Description, cont.

A small date stone to the right of the front door reads "Gegrundet 1855, Erbaut 1908" on one face and "F. C. Lederbrink Architect; Roeder and Greeman Contractors."

22. Site plan, with property 4/9 also.



32. Sources

Debbie Sheals

La Grange Revitalization Organization

March, 1997

23. Prepared by

Organization


Date

Lutheran Church - La Crosse - Mor




Built 1858

Early German
Lutheran Church
TAKEN AROUND 1900



First




INTERIOR VIEW OF
LUTHERAN CHURCH

Fi

15719

Lutheran Church



1908



EV. LUTHERISCHE
ST. PETERSKIRCHE



Missouri Historic Property Inventory Form
Missouri Department of Natural Resources Historic Preservation Program
P.O. Box 176, Jefferson City, Missouri 65102

LE-AS-001-097

172 / 9	Hageman, Simon, House	LW-97-01158
Field Survey #	1. Historic Name	Inventory Code #

Lewis	Barron House	Block 24, Lots 8, 9	WLA
--------------	---------------------	----------------------------	------------

2. County	3. Present local name or designation	4. Block Number, Lot Number, and Subdivision
-----------	--------------------------------------	--

400 Block S. Seventh St.	La Grange	□ yes <input checked="" type="checkbox"/> n/a
---------------------------------	------------------	---

5. Address	6. City	7. Vicinity
------------	---------	-------------

Mary T. Barron, Box 273	La Grange	MO
--------------------------------	------------------	-----------

8. Owner Name and Address if different	City	State	Zip Code
--	------	-------	----------

9. On National Register? ☒ no ☐ yes

10. Eligible for National Register? ☐ no ☐ yes ☒ possibly

11. Part of a District ☒ no ☐ yes Name

12. District Potential? ☐ no ☒ yes ☐ possibly

Condition: ☒ excellent ☐ good ☐ fair ☐ poor

Level of Integrity: ☐ little changed ☒ high ☐ moderate ☐ low

13. Architectural Style	Crossplan
-------------------------	-----------

Ashlar Limestone	14. Vernacular Type
-------------------------	---------------------

15. Foundation Material(s)	16. Exterior Wall Materials
----------------------------	-----------------------------

Load Bearing Brick	See Below Asphalt
---------------------------	---

17. Structural System	18. Roof Type Roof Materials
-----------------------	---

2/2, 1/1, Cottage	Side Enclosed, Rear
--------------------------	----------------------------

19. Window Types	20. Porch Type and Location
------------------	-----------------------------

21. Describe major features; identify and date changes and alterations

Intersecting gable roof with cornice returns. The enclosure of the front porch is the only major exterior alteration. The porch is roofed with early ornamental wooden shingles. The windows are all topped with flared segmental brick soldier arches; this is one of few survey houses with arched window openings. The bricks are extremely smooth, and probably pressed rather than hand made.

☐ continuation sheet

22. Description of Environment and Outbuildings	No. of Outbuildings <u>2</u>	No. contributing <u>1</u>
---	------------------------------	---------------------------

There is an older small frame wash house or shed just south of the house, and a newer shed/garage with a gable roof directly behind the house. The garage looks to be less than 50 years old.

☐ continuation sheet

Debbie Sheals	La Grange Revitalization Organization	March, 1997
----------------------	--	--------------------

23. Prepared by	Organization	Date
-----------------	--------------	------

Missouri Historic Property Inventory Form
Missouri Department of Natural Resources Historic Preservation Program
P.O. Box 176, Jefferson City, Missouri 65102

LE-AS-001-097

172 / 9

Hageman, Simon, House

LW-97-01158

Field Survey #

1. Historic Name

Inventory Code #

ca. 1866

undetermined

undetermined

26. Construction Date

27. Architect/Engineer

28. Contractor/Builder

29. History: Early Owners, from county tax records

1867	S. Hageman
1881	Simon Hageman
1899	Simon Hageman
1907	Chena Maurs
1914	F. P. Miarers (sp)
1939	F. P. Malers

☐ continuation sheet

30. Significance

☐ continuation sheet

31. Significant Persons and Event Dates

☐ continuation sheet

32. Sources

Site visit; U. S. Geological Survey Topographic Map, La Grange Quadrangle;
Lewis County Land Tax Records;
Sanborn maps, 1909-1930

☐ continuation sheet

33. Photographs Location of Negatives:

Black & White: State Historic Preservation Office, Jefferson City; (573) 751-7857
Color: Debbie Sheals, Columbia (573) 874-3779

Location of Historic Photograph(s)

- | | |
|--|---|
| <input type="checkbox"/> Lewis County Historical Society | <input type="checkbox"/> Curtis Farr Collection |
| <input type="checkbox"/> La Grange Library Scrapbooks | <input type="checkbox"/> History of La Grange 1832-1992 |
| <input type="checkbox"/> Pictorial History of La Grange | <input type="checkbox"/> Souvenir Edition, La Grange Weekly Indicator |

Debbie Sheals

La Grange Revitalization Organization

March, 1997

23. Prepared by

Organization

Date







Missouri Historic Property Inventory Form
Missouri Department of Natural Resources Historic Preservation Program
P.O. Box 176, Jefferson City, Missouri 65102

LE-AS-001-098

167 / 9

Faust, Carrie, House

LW-97-01154

Field Survey #

1. Historic Name

Inventory Code #

Lewis

Richard & Sheila Kaylor House

Block 27, Lot 1

WLA

2. County

3. Present local name or designation

4. Block Number, Lot Number, and Subdivision

400 S. Seventh St.

La Grange

☐ yes ☒ n/a

5. Address

6. City

7. Vicinity

Richard Edward & Sheila Kaylor

8. Owner Name and Address if different

City

State

Zip Code

9. On National Register?

☒ no ☐ yes

10. Eligible for National Register?

☐ no ☐ yes ☒ possibly

11. Part of a District

☒ no ☐ yes Name

12. District Potential?

☐ no ☒ yes ☐ possibly

Condition:

☐ excellent ☒ good ☐ fair ☐ poor

Level of Integrity:

☒ little changed ☐ high ☐ moderate ☐ low

Colonial Revival

13. Architectural Style

Concrete

15. Foundation Material(s)

Frame

17. Structural System

6/1, Casement

19. Window Types

14. Vernacular Type

Brick

16. Exterior Wall Materials

Gable, Hipped

Asphalt

18. Roof Type

Roof Materials

Stoop

20. Porch Type and Location

21. Describe major features; identify and date changes and alterations

The front door has a Colonial Revival style door surround with fluted pilasters and other classically inspired detailing. There have been few exterior changes. There is an early or original rear porch that is partly enclosed. This is one of the newest of the survey properties.

☐ continuation sheet

22. Description of Environment and Outbuildings

No. of Outbuildings

1

No. contributing

1

There is a matching two car garage at the rear of the lot.

☐ continuation sheet

Debbie Sheals

La Grange Revitalization Organization

March, 1997

23. Prepared by

Organization

Date

Missouri Historic Property Inventory Form
Missouri Department of Natural Resources Historic Preservation Program
P.O. Box 176, Jefferson City, Missouri 65102

LE-AS-001-098

167 / 9 Field Survey #	Faust, Carrie, House 1. Historic Name	LW-97-01154 Inventory Code #
----------------------------------	---	--

ca. 1940 26. Construction Date	undetermined 27. Architect/Engineer	undetermined 28. Contractor/Builder
--	---	---

29. History: Early Owners, from county tax records

1940 Carrie Faust

Sanborn maps show that this house replaced an earlier brick and frame dwelling sometime after 1930.

30. Significance

☐ continuation sheet

31. Significant Persons and Event Dates

☐ continuation sheet

32. Sources

**Site visit; U. S. Geological Survey Topographic Map, La Grange Quadrangle;
Lewis County Land Tax Records;
Sanborn Maps, 1909-1930**

☐ continuation sheet

33. Photographs Location of Negatives:

**Black & White: State Historic Preservation Office, Jefferson City; (573) 751-7857
Color: Debbie Sheals, Columbia (573) 874-3779**

Location of Historic Photograph(s)

- | | |
|--|---|
| <input type="checkbox"/> Lewis County Historical Society | <input type="checkbox"/> Curtis Farr Collection |
| <input type="checkbox"/> La Grange Library Scrapbooks | <input type="checkbox"/> History of La Grange 1832-1992 |
| <input type="checkbox"/> Pictorial History of La Grange | <input type="checkbox"/> Souvenir Edition, La Grange Weekly Indicator |

Debbie Sheals	La Grange Revitalization Organization	March, 1997
----------------------	--	--------------------

23. Prepared by

Organization

Date





Missouri Historic Property Inventory Form
Missouri Department of Natural Resources Historic Preservation Program
P.O. Box 176, Jefferson City, Missouri 65102

LE-AS-001-099

170 / 9	Wiesemann, Geo., House	LW-97-01157
Field Survey #	1. Historic Name	Inventory Code #
Lewis	Wiesemann House	Block 24, Lot 10 WLA
2. County	3. Present local name or designation	4. Block Number, Lot Number, and Subdivision
401 S. Seventh St.	La Grange	<input type="checkbox"/> yes <input checked="" type="checkbox"/> n/a
5. Address	6. City	7. Vicinity
Elton, Irma, et. al. Wiesemann, RR 1	La Grange	MO
8. Owner Name and Address if different	City	State Zip Code
9. On National Register?	<input checked="" type="checkbox"/> no <input type="checkbox"/> yes	
10. Eligible for National Register?	<input type="checkbox"/> no <input type="checkbox"/> yes <input checked="" type="checkbox"/> possibly	
11. Part of a District	<input checked="" type="checkbox"/> no <input type="checkbox"/> yes Name	
12. District Potential?	<input type="checkbox"/> no <input checked="" type="checkbox"/> yes <input type="checkbox"/> possibly	
Condition:	<input type="checkbox"/> excellent <input checked="" type="checkbox"/> good <input type="checkbox"/> fair <input type="checkbox"/> poor	
Level of Integrity:	<input type="checkbox"/> little changed <input checked="" type="checkbox"/> high <input type="checkbox"/> moderate <input type="checkbox"/> low	
Craftsman	Bungalow	
13. Architectural Style	14. Vernacular Type	
Concrete	Brick	
15. Foundation Material(s)	16. Exterior Wall Materials	
Frame	Gable, Dormer Asphalt	
17. Structural System	18. Roof Type Roof Materials	
4/1	Full Front Partly Enclosed	
19. Window Types	20. Porch Type and Location	

21. Describe major features; identify and date changes and alterations

The enclosure of the front porch appears to be the only major exterior alteration.

☐ continuation sheet

22. Description of Environment and Outbuildings No. of Outbuildings 2 No. contributing 2

There is a small stuccoed garage with a hip roof which may pre-date the house, and a slightly newer small frame shed behind the garage. Both are on the east edge of the property.

☐ continuation sheet

Debbie Sheals	La Grange Revitalization Organization	March, 1997
23. Prepared by	Organization	Date

Missouri Historic Property Inventory Form
Missouri Department of Natural Resources Historic Preservation Program
P.O. Box 176, Jefferson City, Missouri 65102

LE-AS-001-099

170 / 9	Wiesemann, Geo., House	LW-97-01157
Field Survey #	1. Historic Name	Inventory Code #

ca. 1929	undetermined	undetermined
26. Construction Date	27. Architect/Engineer	28. Contractor/Builder

29. History: Early Owners, from county tax records

1939 Geo. J. Weiserman

Sanborn maps show that this house replaced an earlier dwelling between 1913 and 1930.

30. Significance

☒ continuation sheet

31. Significant Persons and Event Dates

☐ continuation sheet

32. Sources

**Site visit; U. S. Geological Survey Topographic Map, La Grange Quadrangle;
Lewis County Land Tax Records;
Sanborn maps 1909-1930**

☐ continuation sheet

33. Photographs Location of Negatives:

**Black & White: State Historic Preservation Office, Jefferson City; (573) 751-7857
Color: Debbie Sheals, Columbia (573) 874-3779**

Location of Historic Photograph(s)

- | | |
|--|---|
| <input type="checkbox"/> Lewis County Historical Society | <input type="checkbox"/> Curtis Farr Collection |
| <input type="checkbox"/> La Grange Library Scrapbooks | <input type="checkbox"/> History of La Grange 1832-1992 |
| <input type="checkbox"/> Pictorial History of La Grange | <input type="checkbox"/> Souvenir Edition, La Grange Weekly Indicator |

Debbie Sheals	La Grange Revitalization Organization	March, 1997
----------------------	--	--------------------

23. Prepared by

Organization

Date





Missouri Historic Property Inventory Form
Missouri Department of Natural Resources Historic Preservation Program
P.O. Box 176, Jefferson City, Missouri 65102

LE-AS-001-100

168 / 9

Hunter, Katherine, House

LW-97-01155

Field Survey #

1. Historic Name

Inventory Code #

Lewis

Vannaken House

Block 27, Lot 2

WLA

2. County

3. Present local name or designation

4. Block Number, Lot Number, and Subdivision

402 S. Seventh St.

La Grange

☐ yes ☒ n/a

5. Address

6. City

7. Vicinity

Darrell D. & Margaret Vannaken

8. Owner Name and Address if different

City

State

Zip Code

9. On National Register?

☒ no ☐ yes

10. Eligible for National Register?

☒ no ☐ yes ☐ possibly

11. Part of a District

☒ no ☐ yes Name

12. District Potential?

☐ no ☐ yes ☒ possibly

Condition:

☒ excellent ☐ good ☐ fair ☐ poor

Level of Integrity:

☐ little changed ☒ high ☐ moderate ☐ low

13. Architectural Style

Concrete

15. Foundation Material(s)

Frame

17. Structural System

1/1

19. Window Types

Hall & Parlor

14. Vernacular Type

Brick

16. Exterior Wall Materials

Gable, Cornice

Asphalt

18. Roof Type

Roof Materials

Three-Quarter Enclosed

20. Porch Type and Location

21. Describe major features; identify and date changes and alterations

This is one of the newest houses in the survey group, and may be post-1950. It appears to have changed very little since new.

☐ continuation sheet

22. Description of Environment and Outbuildings

No. of Outbuildings

1

No. contributing

0

There is a large concrete block garage/shed to the rear of the property.

☐ continuation sheet

Debbie Sheals

La Grange Revitalization Organization

March, 1997

23. Prepared by

Organization

Date

Missouri Historic Property Inventory Form
Missouri Department of Natural Resources Historic Preservation Program
P.O. Box 176, Jefferson City, Missouri 65102

LE-AS-001-100

168 / 9 Field Survey #	Hunter, Katherine, House 1. Historic Name	LW-97-01155 Inventory Code #
----------------------------------	---	--

ca. 1940 26. Construction Date	undetermined 27. Architect/Engineer	undetermined 28. Contractor/Builder
--	---	---

29. History: Early Owners, from county tax records

1939 Katherine Hunter

Sanborn maps show that this replaced an earlier house on the same site.

30. Significance

☐ continuation sheet

31. Significant Persons and Event Dates

☐ continuation sheet

32. Sources

**Site visit; U. S. Geological Survey Topographic Map, La Grange Quadrangle;
Lewis County Land Tax Records;
Sanborn Maps, 1909-1930**

☐ continuation sheet

33. Photographs Location of Negatives:

**Black & White: State Historic Preservation Office, Jefferson City; (573) 751-7857
Color: Debbie Sheals, Columbia (573) 874-3779**

Location of Historic Photograph(s)

- | | |
|--|---|
| <input type="checkbox"/> Lewis County Historical Society | <input type="checkbox"/> Curtis Farr Collection |
| <input type="checkbox"/> La Grange Library Scrapbooks | <input type="checkbox"/> History of La Grange 1832-1992 |
| <input type="checkbox"/> Pictorial History of La Grange | <input type="checkbox"/> Souvenir Edition, La Grange Weekly Indicator |

☐ continuation sheet

Debbie Sheals	La Grange Revitalization Organization	March, 1997
----------------------	--	--------------------

23. Prepared by

Organization

Date



Missouri Historic Property Inventory Form
Missouri Department of Natural Resources Historic Preservation Program
P.O. Box 176, Jefferson City, Missouri 65102

LE-A5-001-101

169 / 9

Haggins, Jackson, House

LW-97-01156

Field Survey #

1. Historic Name

Inventory Code #

Lewis

Harold Wolfmeyer House

Block 27, Lots 3, 4

WLA

2. County

3. Present local name or designation

4. Block Number, Lot Number, and Subdivision

404 S. Seventh St.

La Grange

☐ yes ☒ n/a

5. Address

6. City

7. Vicinity

Harold Wolfmeyer, RR 1, Box 143

La Grange MO

8. Owner Name and Address if different

City

State

Zip Code

9. On National Register?

☒ no ☐ yes

10. Eligible for National Register?

☒ no ☐ yes ☐ possibly

11. Part of a District

☒ no ☐ yes Name

12. District Potential?

☐ no ☐ yes ☒ possibly

Condition:

☒ excellent ☐ good ☐ fair ☐ poor

Level of Integrity:

☐ little changed ☐ high ☐ moderate ☒ low

13. Architectural Style

Concrete

Gabled Ell

14. Vernacular Type

Vinyl

15. Foundation Material(s)

Frame

16. Exterior Wall Materials

Gable

Asphalt

17. Structural System

2/2, 1/1

18. Roof Type

Side Enclosed

Roof Materials

19. Window Types

20. Porch Type and Location

21. Describe major features; identify and date changes and alterations

Siding and porch enclosure result in a pretty drastic change of appearance, but the basic form and fenestration patterns are apparent. There is a bulkhead door on the south wall.

☐ continuation sheet

22. Description of Environment and Outbuildings

No. of Outbuildings

1

No. contributing

0

There is a large newer two car garage south of the house.

☐ continuation sheet

Debbie Sheals

La Grange Revitalization Organization

March, 1997

23. Prepared by

Organization

Date

Missouri Historic Property Inventory Form
Missouri Department of Natural Resources Historic Preservation Program
P.O. Box 176, Jefferson City, Missouri 65102

LE-AS-001-191

169 / 9

Haggins, Jackson, House

LW-97-01156

Field Survey #

1. Historic Name

Inventory Code #

ca. 1898

undetermined

undetermined

26. Construction Date

27. Architect/Engineer

28. Contractor/Builder

29. History: Early Owners, from county tax records

1899	J. M. Haggins
1907	J. M. Haggins
1914	Jackson Haggins
1939	Harold Wolfmeyer

30. Significance

☐ continuation sheet

31. Significant Persons and Event Dates

☐ continuation sheet

32. Sources

**Site visit; U. S. Geological Survey Topographic Map, La Grange Quadrangle;
Lewis County Land Tax Records;**

☐ continuation sheet

33. Photographs Location of Negatives:

**Black & White: State Historic Preservation Office, Jefferson City; (573) 751-7857
Color: Debbie Sheals, Columbia (573) 874-3779**

Location of Historic Photograph(s)

<input type="checkbox"/> Lewis County Historical Society	<input type="checkbox"/> Curtis Farr Collection
<input type="checkbox"/> La Grange Library Scrapbooks	<input type="checkbox"/> History of La Grange 1832-1992
<input type="checkbox"/> Pictorial History of La Grange	<input type="checkbox"/> Souvenir Edition, La Grange Weekly Indicator

Debbie Sheals

La Grange Revitalization Organization

March, 1997

23. Prepared by

Organization

Date



Missouri Historic Property Inventory Form
Missouri Department of Natural Resources Historic Preservation Program
P.O. Box 176, Jefferson City, Missouri 65102

LE-AS-001-102

183 / 11

Guilfoyle, Albert, House

LW-97-01173

Field Survey #

1. Historic Name

Inventory Code #

Lewis

Guilfoyle House

Block 29, Lots 5, 6

WLA

2. County

3. Present local name or designation

4. Block Number, Lot Number, and Subdivision

608 S. Seventh St.

La Grange

☐ yes ☒ n/a

5. Address

6. City

7. Vicinity

Lono Guilfoyle

8. Owner Name and Address if different

City

State

Zip Code

9. On National Register?

☒ no ☐ yes

10. Eligible for National Register?

☒ no ☐ yes ☐ possibly

11. Part of a District

☒ no ☐ yes Name

12. District Potential?

☐ no ☐ yes ☒ possibly

Condition:

☒ excellent ☐ good ☐ fair ☐ poor

Level of Integrity:

☐ little changed ☐ high ☐ moderate ☒ low

13. Architectural Style

Stone

15. Foundation Material(s)

Frame

17. Structural System

1/1

19. Window Types

Hall & Parlor

14. Vernacular Type

Weatherboard

16. Exterior Wall Materials

Gambrel

Asphalt

18. Roof Type

Roof Materials

Central Bay

20. Porch Type and Location

21. Describe major features; identify and date changes and alterations

The central front porch has been enclosed and a new frame ell has been added to the south side of the house. A large rear ell has a newer gambrel roof which extends up over the roof of the front section.

☐ continuation sheet

22. Description of Environment and Outbuildings

No. of Outbuildings

2

No. contributing

0

There is one new double garage south of the house and a small frame shed west of it.

☐ continuation sheet

Debbie Sheals

La Grange Revitalization Organization

March, 1997

23. Prepared by

Organization

Date

Missouri Historic Property Inventory Form
Missouri Department of Natural Resources Historic Preservation Program
P.O. Box 176, Jefferson City, Missouri 65102

LE-AS-001-102

183 / 11	Guilfoyle, Albert, House	LW-97-01173
Field Survey #	1. Historic Name	Inventory Code #

ca. 1907	undetermined	undetermined
26. Construction Date	27. Architect/Engineer	28. Contractor/Builder

29. History: Early Owners, from county tax records

1899	Albert Guilfoil (unimproved)
1907	Albert Guilfoil
1914	Albert Guilfoil

The house is said to have been built from lumber salvaged from the river.

30. Significance

☐ continuation sheet

31. Significant Persons and Event Dates

☐ continuation sheet

32. Sources

**Site visit; U. S. Geological Survey Topographic Map, La Grange Quadrangle;
Lewis County Land Tax Records;
Mrs. Guilfoyle**

☐ continuation sheet

33. Photographs Location of Negatives:

**Black & White: State Historic Preservation Office, Jefferson City; (573) 751-7857
Color: Debbie Sheals, Columbia (573) 874-3779**

Location of Historic Photograph(s)

- | | |
|--|---|
| <input type="checkbox"/> Lewis County Historical Society | <input type="checkbox"/> Curtis Farr Collection |
| <input type="checkbox"/> La Grange Library Scrapbooks | <input type="checkbox"/> History of La Grange 1832-1992 |
| <input type="checkbox"/> Pictorial History of La Grange | <input type="checkbox"/> Souvenir Edition, La Grange Weekly Indicator |

☐ continuation sheet

Debbie Sheals	La Grange Revitalization Organization	March, 1997
23. Prepared by	Organization	Date





Missouri Historic Property Inventory Form
Missouri Department of Natural Resources Historic Preservation Program
P.O. Box 176, Jefferson City, Missouri 65102

LE-AS-001-103

187 / 11

Bronshire, W. H., House

LW-97-01175

Field Survey #

1. Historic Name

Inventory Code #

Lewis

Harper House

Block 21, Lots 1, 2

MA

2. County

3. Present local name or designation

4. Block Number, Lot Number, and Subdivision

700 Block S. Seventh St.

La Grange

☐ yes ☒ n/a

5. Address

6. City

7. Vicinity

Thelma Harper, 702 W. Pierce

La Grange

MO

8. Owner Name and Address if different

City

State

Zip Code

9. On National Register?

☒ no ☐ yes

10. Eligible for National Register?

☐ no ☒ yes ☐ possibly

11. Part of a District

☒ no ☐ yes Name

12. District Potential?

☐ no ☒ yes ☐ possibly

Condition:

☐ excellent ☐ good ☒ fair ☐ poor

Level of Integrity:

☐ little changed ☒ high ☐ moderate ☐ low

13. Architectural Style

Stone

15. Foundation Material(s)

Frame

17. Structural System

4/4, 1/1

19. Window Types

Hall & Parlor

14. Vernacular Type

Weatherboard

16. Exterior Wall Materials

Gable

Asphalt

18. Roof Type

Roof Materials

Central Bay, Flat Roof

20. Porch Type and Location

21. Describe major features; identify and date changes and alterations

The house has seen few alterations, and is one of the more intact houses of its size in the survey group. The original weatherboards are in good condition, and the turned porch posts and pilasters remain in place. One screen door retains early spindlework. The house is vacant.

☐ continuation sheet

22. Description of Environment and Outbuildings

No. of Outbuildings

2

No. contributing

1

There is one newer very small shed or dog house and one older small frame barn, which sits southwest of the house.

☐ continuation sheet

Debbie Sheals

La Grange Revitalization Organization

March, 1997

23. Prepared by

Organization

Date

Missouri Historic Property Inventory Form
Missouri Department of Natural Resources Historic Preservation Program
P.O. Box 176, Jefferson City, Missouri 65102

LE-AS-001-103

187 / 11	Bronshire, W. H., House	LW-97-01175
Field Survey #	1. Historic Name	Inventory Code #

ca. 1880	undetermined	undetermined
26. Construction Date	27. Architect/Engineer	28. Contractor/Builder

29. History: Early Owners, from county tax records

1881	W. H. Bronshire
1899	M. B. Taylor, Mary Elgers

30. Significance

☐ continuation sheet

Context: Late Nineteenth Century Resources -- 1865-1897

☐ continuation sheet

31. Significant Persons and Event Dates

ca. 1880

☐ continuation sheet

32. Sources

**Site visit; U. S. Geological Survey Topographic Map, La Grange Quadrangle;
Lewis County Land Tax Records;**

☐ continuation sheet

33. Photographs Location of Negatives:

**Black & White: State Historic Preservation Office, Jefferson City; (573) 751-7857
Color: Debbie Sheals, Columbia (573) 874-3779**

Location of Historic Photograph(s)

- | | |
|--|---|
| <input type="checkbox"/> Lewis County Historical Society | <input type="checkbox"/> Curtis Farr Collection |
| <input type="checkbox"/> La Grange Library Scrapbooks | <input type="checkbox"/> History of La Grange 1832-1992 |
| <input type="checkbox"/> Pictorial History of La Grange | <input type="checkbox"/> Souvenir Edition, La Grange Weekly Indicator |

Debbie Sheals	La Grange Revitalization Organization	March, 1997
----------------------	--	--------------------

23. Prepared by

Organization

Date





Missouri Historic Property Inventory Form
Missouri Department of Natural Resources Historic Preservation Program
P.O. Box 176, Jefferson City, Missouri 65102

LE-AS-001-104

196 / 11

Wolfmeyer, Herman, House

LW-97-01179

Field Survey #

1. Historic Name

Inventory Code #

Lewis

Albert L. & Shawn Branham House

Block 20, Lots 1, 2

MA

2. County

3. Present local name or designation

4. Block Number, Lot Number, and Subdivision

800 S. Seventh St.

La Grange

☐ yes ☒ n/a

5. Address

6. City

7. Vicinity

Albert L. & Shawn Branham

8. Owner Name and Address if different

City

State

Zip Code

9. On National Register?

☒ no ☐ yes

10. Eligible for National Register?

☐ no ☐ yes ☒ possibly

11. Part of a District

☒ no ☐ yes Name

12. District Potential?

☐ no ☒ yes ☐ possibly

Condition:

☐ excellent ☒ good ☐ fair ☐ poor

Level of Integrity:

☐ little changed ☒ high ☐ moderate ☐ low

13. Architectural Style

Stone

15. Foundation Material(s)

Frame

17. Structural System

6/6, 4/4

19. Window Types

Hall & Parlor

14. Vernacular Type

Weatherboard

16. Exterior Wall Materials

Gable

Asphalt

18. Roof Type

Roof Materials

Central Bay w/Cross Gable Roof

20. Porch Type and Location

21. Describe major features; identify and date changes and alterations

This is one of the oldest and least altered of the hall and parlor houses in the survey area. The house has an early or original rear ell which has been extended in modern times. The original weatherboards and other exterior woodwork are in good condition. The front porch was probably added around the turn of the century; it is ornamented with Queen Anne style decorative shingles. The porch posts are fairly modern.

☐ continuation sheet

22. Description of Environment and Outbuildings

No. of Outbuildings

1

No. contributing

0

There is one new garage with a gable roof behind the house.

☐ continuation sheet

Debbie Sheals

La Grange Revitalization Organization

March, 1997

23. Prepared by

Organization

Date

Missouri Historic Property Inventory Form
Missouri Department of Natural Resources Historic Preservation Program
P.O. Box 176, Jefferson City, Missouri 65102

LE-AS-001-104

196 / 11 Field Survey #	Wolfmeyer, Herman, House 1. Historic Name	LW-97-01179 Inventory Code #
-----------------------------------	---	--

ca. 1860 26. Construction Date	undetermined 27. Architect/Engineer	undetermined 28. Contractor/Builder
--	---	---

29. History: Early Owners, from county tax records

1867	Herman Wolfmeyer
1881	Herman Wolfmeyer

This is one of the earlier known houses in Marlow's Addition, which was platted in 1857. An 1870 abstract for the property shows that the proprietors of the Addition mortgaged this property as early as 1859. Although Wolfmeyer is recorded as paying taxes in 1867, the warranty deed transferring the property to him was not made until 1870.

☐ continuation sheet

30. Significance

ARCHITECTURE

Context: Ante-bellum Resources -- 1840-1862

☐ continuation sheet

31. Significant Persons and Event Dates

☐ continuation sheet

32. Sources

**Site visit; U. S. Geological Survey Topographic Map, La Grange Quadrangle;
Lewis County Land Tax Records;
Abstract Prepared by Jno. J. Louthan, 2/22/1870**

☐ continuation sheet

33. Photographs Location of Negatives:

**Black & White: State Historic Preservation Office, Jefferson City; (573) 751-7857
Color: Debbie Sheals, Columbia (573) 874-3779**

Location of Historic Photograph(s)

- | | |
|--|---|
| <input type="checkbox"/> Lewis County Historical Society | <input type="checkbox"/> Curtis Farr Collection |
| <input type="checkbox"/> La Grange Library Scrapbooks | <input type="checkbox"/> History of La Grange 1832-1992 |
| <input type="checkbox"/> Pictorial History of La Grange | <input type="checkbox"/> Souvenir Edition, La Grange Weekly Indicator |

Debbie Sheals 23. Prepared by	La Grange Revitalization Organization Organization	March, 1997 Date
---	--	----------------------------



Missouri Historic Property Inventory Form
Missouri Department of Natural Resources Historic Preservation Program
P.O. Box 176, Jefferson City, Missouri 65102

LE-AS-001-105

146 / 4

Lake, Wilbur, Barn

LW-97-010610

Field Survey #

1. Historic Name

Inventory Code #

Lewis

Wolfmeyer Barn

Block 39, Pt. Lot 9, Lot 10 WSA

2. County

3. Present local name or designation

4. Block Number, Lot Number, and Subdivision

206 N. Eighth St. (behind 207 N. Seventh

La Grange

☐ yes ☒ n/a

5. Address

6. City

7. Vicinity

Edward & Hazel Wolfmeyer, 206 N. Eighth

La Grange MO

8. Owner Name and Address if different

City

State

Zip Code

9. On National Register?

☒ no ☐ yes

10. Eligible for National Register?

☒ no ☐ yes ☐ possibly

11. Part of a District

☒ no ☐ yes Name

12. District Potential?

☐ no ☐ yes ☒ possibly

Condition:

☐ excellent ☒ good ☐ fair ☐ poor

Level of Integrity:

☐ little changed ☒ high ☐ moderate ☐ low

Undetermined

13. Architectural Style

Concrete

15. Foundation Material(s)

Frame

17. Structural System

Square 4 Lights

19. Window Types

Barn - Workshop

14. Vernacular Type

Asbestos

16. Exterior Wall Materials

Gable

Tin

18. Roof Type

Roof Materials

N/A

20. Porch Type and Location

21. Describe major features; identify and date changes and alterations

Square brick chimney against rear (north) wall. Three sliding doors occupy entire south wall, the small windows are on the east and west side walls.

☐ continuation sheet

22. Description of Environment and Outbuildings

No. of Outbuildings

0

No. contributing

0

There is a modern gas tank west of the building.

☐ continuation sheet

Debbie Sheals

La Grange Revitalization Organization

March, 1997

23. Prepared by

Organization

Date

Missouri Historic Property Inventory Form
Missouri Department of Natural Resources Historic Preservation Program
P.O. Box 176, Jefferson City, Missouri 65102

1E-AS-001-105

146 / 4	Lake, Wilbur, Barn	LW-97-010610
Field Survey #	1. Historic Name	Inventory Code #
ca. 1913	undetermined	undetermined
26. Construction Date	27. Architect/Engineer	28. Contractor/Builder

29. History: Early Owners, from county tax records

1914 Willie Lake

Mr. Lake also owned 87/4. This building was reportedly used for the horse and buggy he used for early mail deliveries in town.

30. Significance

☐ continuation sheet

31. Significant Persons and Event Dates

☐ continuation sheet

32. Sources

**Site visit; U. S. Geological Survey Topographic Map, La Grange Quadrangle;
Lewis County Land Tax Records;**

☐ continuation sheet

33. Photographs Location of Negatives:

**Black & White: State Historic Preservation Office, Jefferson City; (573) 751-7857
Color: Debbie Sheals, Columbia (573) 874-3779**

Location of Historic Photograph(s)

- | | |
|--|---|
| <input type="checkbox"/> Lewis County Historical Society | <input type="checkbox"/> Curtis Farr Collection |
| <input type="checkbox"/> La Grange Library Scrapbooks | <input type="checkbox"/> History of La Grange 1832-1992 |
| <input type="checkbox"/> Pictorial History of La Grange | <input type="checkbox"/> Souvenir Edition, La Grange Weekly Indicator |

☐ continuation sheet

Debbie Sheals	La Grange Revitalization Organization	March, 1997
----------------------	--	--------------------

23. Prepared by

Organization

Date



Missouri Historic Property Inventory Form
Missouri Department of Natural Resources Historic Preservation Program
P.O. Box 176, Jefferson City, Missouri 65102

LE-AS-001-106

141 / 7

Esslinger, John, House

LW-97-01117

Field Survey #

1. Historic Name

Inventory Code #

Lewis Ensor House

Block 42, Lots 17, 18

WSA

2. County

3. Present local name or designation

4. Block Number, Lot Number, and Subdivision

200 Block S. Eighth St.

La Grange

☐ yes ☒ n/a

5. Address

6. City

7. Vicinity

Edward Ensor, 506 N. Wyaconda

La Grange MO

8. Owner Name and Address if different

City

State

Zip Code

9. On National Register?

☒ no ☐ yes

10. Eligible for National Register?

☐ no ☐ yes ☒ possibly

11. Part of a District

☒ no ☐ yes

Name

12. District Potential?

☐ no ☒ yes ☐ possibly

Condition:

☐ excellent ☒ good ☐ fair ☐ poor

Level of Integrity:

☐ little changed ☒ high ☐ moderate ☐ low

13. Architectural Style

Stone

15. Foundation Material(s)

Load Bearing Brick

17. Structural System

1/1, 5/1

19. Window Types

Missouri German Hall & Parlor

14. Vernacular Type

Brick: common bond, Weatherboards

16. Exterior Wall Materials

Gable, Shed

Asphalt

18. Roof Type

Roof Materials

Three-Quarter Front Enclosed Hipped

20. Porch Type and Location

21. Describe major features; identify and date changes and alterations

Front porch enclosure is biggest alteration. The foundation is partly covered with concrete. There is an early (pre-1930) frame addition across the rear of the house. Another, smaller addition was put on after that, but is still over 50 years old. Basement access is on the north side of the house.

☐ continuation sheet

22. Description of Environment and Outbuildings

No. of Outbuildings

1

No. contributing

0

There is a newer concrete block garage in the southeast corner of the lot.

☐ continuation sheet

Debbie Sheals

La Grange Revitalization Organization

March, 1997

23. Prepared by

Organization

Date

Missouri Historic Property Inventory Form
Missouri Department of Natural Resources Historic Preservation Program
P.O. Box 176, Jefferson City, Missouri 65102

LE-AS-001-106

141 / 7	Esslinger, John, House	LW-97-01117
Field Survey #	1. Historic Name	Inventory Code #

ca. 1860	undetermined	undetermined
26. Construction Date	27. Architect/Engineer	28. Contractor/Builder

29. History: Early Owners, from county tax records

1867	John Esslinger
1881	John Esslinger
1899	Christina Esslinger

The Esslingers operated a store on Main Street around the turn of the century. They stayed above the store in the winter and in this house in the summer.

30. Significance

☐ continuation sheet

31. Significant Persons and Event Dates

☐ continuation sheet

32. Sources

Site visit; U. S. Geological Survey Topographic Map, La Grange Quadrangle;
Lewis County Land Tax Records;
Schaffer, M. History of La Grange

☐ continuation sheet

33. Photographs Location of Negatives:

Black & White: State Historic Preservation Office, Jefferson City; (573) 751-7857
Color: Debbie Sheals, Columbia (573) 874-3779

Location of Historic Photograph(s)

<input type="checkbox"/> Lewis County Historical Society	<input type="checkbox"/> Curtis Farr Collection
<input type="checkbox"/> La Grange Library Scrapbooks	<input type="checkbox"/> History of La Grange 1832-1992
<input type="checkbox"/> Pictorial History of La Grange	<input type="checkbox"/> Souvenir Edition, La Grange Weekly Indicator

☐ continuation sheet

Debbie Sheals	La Grange Revitalization Organization	March, 1997
23. Prepared by	Organization	Date



Missouri Historic Property Inventory Form
Missouri Department of Natural Resources Historic Preservation Program
P.O. Box 176, Jefferson City, Missouri 65102

LE-AS-001-107

150 / 7

Frohn, John, House

LW-97-01-

Field Survey #

1. Historic Name

Inventory Code #

Lewis

Green House

Block 42, Lots 15, 16

WSA

2. County

3. Present local name or designation

4. Block Number, Lot Number, and Subdivision

200 Block S. Eighth St.

La Grange

☐ yes ☒ n/a

5. Address

6. City

7. Vicinity

George B. Green, Jr., 205 S. Eighth St.

La Grange

MO

8. Owner Name and Address if different

City

State

Zip Code

9. On National Register?

☒ no ☐ yes

10. Eligible for National Register?

☒ no ☐ yes ☐ possibly

11. Part of a District

☒ no ☐ yes Name

12. District Potential?

☐ no ☒ yes ☐ possibly

Condition:

☐ excellent ☒ good ☐ fair ☐ poor

Level of Integrity:

☐ little changed ☐ high ☒ moderate ☐ low

13. Architectural Style

Stone, Concrete

15. Foundation Material(s)

Frame

17. Structural System

2/2, 1/1

19. Window Types

I - House: Ontario

14. Vernacular Type

Wide Siding

16. Exterior Wall Materials

Gable

Asphalt

18. Roof Type

Roof Materials

Three Quarter

20. Porch Type and Location

21. Describe major features; identify and date changes and alterations

There is a large cross gable centered on the facade. The exterior wall beneath the porch has been redone, and some window trim was lost when the house was sided the first time. There is a one story rear ell which is early or original, and a newer side addition on the ell.

☐ continuation sheet

22. Description of Environment and Outbuildings

No. of Outbuildings

1

No. contributing

1

There is a large double garage at the northeast corner of the lot that is pre-1950 but probably not as old as the house.

☐ continuation sheet

Debbie Sheals

La Grange Revitalization Organization

March, 1997

23. Prepared by

Organization

Date

Missouri Historic Property Inventory Form
Missouri Department of Natural Resources Historic Preservation Program
P.O. Box 176, Jefferson City, Missouri 65102

LE-AS-001-107

150 / 7	Frohn, John, House	LW-97-01-
Field Survey #	1. Historic Name	Inventory Code #

ca. 1860	undetermined	undetermined
26. Construction Date	27. Architect/Engineer	28. Contractor/Builder

29. History: Early Owners, from county tax records

1867 1870 1881 1899	John Grohn (sp) J H. Frohn E. Frohn Henry Frone (sp)
--	---

☐ continuation sheet

30. Significance

☐ continuation sheet

31. Significant Persons and Event Dates

☐ continuation sheet

32. Sources

Site visit; U. S. Geological Survey Topographic Map, La Grange Quadrangle;
Lewis County Land Tax Records;
1930 Sanborn Fire Insurance Map

☐ continuation sheet

33. Photographs Location of Negatives:

Black & White: State Historic Preservation Office, Jefferson City; (573) 751-7857
Color: Debbie Sheals, Columbia (573) 874-3779

Location of Historic Photograph(s)

<input type="checkbox"/> Lewis County Historical Society	<input type="checkbox"/> Curtis Farr Collection
<input type="checkbox"/> La Grange Library Scrapbooks	<input type="checkbox"/> History of La Grange 1832-1992
<input type="checkbox"/> Pictorial History of La Grange	<input type="checkbox"/> Souvenir Edition, La Grange Weekly Indicator

Debbie Sheals	La Grange Revitalization Organization	March, 1997
----------------------	--	--------------------

23. Prepared by

Organization

Date





Missouri Historic Property Inventory Form
Missouri Department of Natural Resources Historic Preservation Program
P.O. Box 176, Jefferson City, Missouri 65102

LE-AS-001-108

151 / 7

Bradshaw, Jos., House

LW-97-01125

Field Survey #

1. Historic Name

Inventory Code #

Lewis

Rosencrans House

Block 42, Lots 12, 13

WSA

2. County

3. Present local name or designation

4. Block Number, Lot Number, and Subdivision

211 S. Eighth St.

La Grange

☐ yes ☒ n/a

5. Address

6. City

7. Vicinity

Danny & Mary Rosencrans

8. Owner Name and Address if different

City

State

Zip Code

9. On National Register?

☒ no ☐ yes

10. Eligible for National Register?

☐ no ☐ yes ☒ possibly

11. Part of a District

☒ no ☐ yes Name

12. District Potential?

☐ no ☐ yes ☒ possibly

Condition:

☐ excellent ☒ good ☐ fair ☐ poor

Level of Integrity:

☒ little changed ☐ high ☐ moderate ☐ low

Craftsman

13. Architectural Style

Concrete

15. Foundation Material(s)

Frame

17. Structural System

6/1, 1/1

19. Window Types

Open Gable

14. Vernacular Type

Brick

16. Exterior Wall Materials

Gable

Asphalt

18. Roof Type

Roof Materials

Front Hood, Side Hipped

20. Porch Type and Location

21. Describe major features; identify and date changes and alterations

No major exterior alterations. Concrete sills on the windows, irregular plan. The brick of the walls is similar to that used on survey properties 200/11 and 201/11. This is one of the newest houses in the survey group.

☐ continuation sheet

22. Description of Environment and Outbuildings

No. of Outbuildings

0

No. contributing

0

☐ continuation sheet

Debbie Sheals

La Grange Revitalization Organization

March, 1997

23. Prepared by

Organization

Date

Missouri Historic Property Inventory Form
Missouri Department of Natural Resources Historic Preservation Program
P.O. Box 176, Jefferson City, Missouri 65102

LE-AS-001-108

151 / 7

Bradshaw, Jos., House

LW-97-01125

Field Survey #

1. Historic Name

Inventory Code #

ca. 1938

undetermined

undetermined

26. Construction Date

27. Architect/Engineer

28. Contractor/Builder

29. History: Early Owners, from county tax records

1939

Jos. Bradshaw

30. Significance

☐ continuation sheet

31. Significant Persons and Event Dates

☐ continuation sheet

32. Sources

**Site visit; U. S. Geological Survey Topographic Map, La Grange Quadrangle;
Lewis County Land Tax Records;
1930 Sanborn Fire Insurance Map**

☐ continuation sheet

33. Photographs Location of Negatives:

**Black & White: State Historic Preservation Office, Jefferson City; (573) 751-7857
Color: Debbie Sheals, Columbia (573) 874-3779**

Location of Historic Photograph(s)

- ☐ Lewis County Historical Society ☐ Curtis Farr Collection
☐ La Grange Library Scrapbooks ☐ History of La Grange 1832-1992
☐ Pictorial History of La Grange ☐ Souvenir Edition, La Grange Weekly Indicator

Debbie Sheals

La Grange Revitalization Organization

March, 1997

23. Prepared by

Organization

Date



Missouri Historic Property Inventory Form
Missouri Department of Natural Resources Historic Preservation Program
P.O. Box 176, Jefferson City, Missouri 65102

LE-AS-001-109

153 / 7

Wolfmeyer, H., House

LW-97-01127

Field Survey #

1. Historic Name

Inventory Code #

Lewis Murphy House

Block 43, Lots 8, 9

WSA

2. County

3. Present local name or designation

4. Block Number, Lot Number, and Subdivision

214 S. Eighth St.

La Grange

☐ yes ☒ n/a

5. Address

6. City

7. Vicinity

Jenny & Robert Murphy

8. Owner Name and Address if different

City

State

Zip Code

9. On National Register?

☒ no ☐ yes

10. Eligible for National Register?

☒ no ☐ yes ☐ possibly

11. Part of a District

☒ no ☐ yes Name

12. District Potential?

☐ no ☐ yes ☒ possibly

Condition:

☒ excellent ☐ good ☐ fair ☐ poor

Level of Integrity:

☐ little changed ☐ high ☐ moderate ☒ low

13. Architectural Style

Rock Faced & Plain Concrete Block

15. Foundation Material(s)

Frame

17. Structural System

2/2

19. Window Types

Gabled Ell

14. Vernacular Type

Wide Modern Siding

16. Exterior Wall Materials

Gable, Shed

Asphalt

18. Roof Type

Roof Materials

Front: removed, Rear Enclosed Patio

20. Porch Type and Location

21. Describe major features; identify and date changes and alterations

Wide siding and porch enclosure are major changes, but original form is apparent.

☐ continuation sheet

22. Description of Environment and Outbuildings

No. of Outbuildings

3

No. contributing

1

One modern concrete block garage west of the house near the road, one modern open machine shed with tin walls, and a tall mid size frame barn. The barn is the most intact historical building on the property. The barn is located west of the garage at the edge of a large fenced field.

☐ continuation sheet

Debbie Sheals

La Grange Revitalization Organization

March, 1997

23. Prepared by

Organization

Date

Missouri Historic Property Inventory Form
Missouri Department of Natural Resources Historic Preservation Program
P.O. Box 176, Jefferson City, Missouri 65102

LE-AS-001-109

153 / 7

Wolfmeyer, H., House

LW-97-01127

Field Survey #

1. Historic Name

Inventory Code #

ca. 1907

undetermined

undetermined

26. Construction Date

27. Architect/Engineer

28. Contractor/Builder

29. History: Early Owners, from county tax records

1907

A. Wolfmeyer

1914

Adam Wolfmeyer

1939

Fred Mierant

The 1916 county atlas shows this as being on the east edge of a farm owned by Wolfmeyer.

30. Significance

☐ continuation sheet

31. Significant Persons and Event Dates

☐ continuation sheet

32. Sources

**Site visit; U. S. Geological Survey Topographic Map, La Grange Quadrangle;
Lewis County Land Tax Records;
1916 Atlas**

☐ continuation sheet

33. Photographs Location of Negatives:

**Black & White: State Historic Preservation Office, Jefferson City; (573) 751-7857
Color: Debbie Sheals, Columbia (573) 874-3779**

Location of Historic Photograph(s)

- ☐ Lewis County Historical Society ☐ Curtis Farr Collection
☐ La Grange Library Scrapbooks ☐ History of La Grange 1832-1992
☐ Pictorial History of La Grange ☐ Souvenir Edition, La Grange Weekly Indicator

Debbie Sheals

La Grange Revitalization Organization

March, 1997

23. Prepared by

Organization

Date





Missouri Historic Property Inventory Form
Missouri Department of Natural Resources Historic Preservation Program
P.O. Box 176, Jefferson City, Missouri 65102

CE-AS-001-110

154 / 7

Schroeder, Alfred, House

LW-97-01128

Field Survey #

1. Historic Name

Inventory Code #

Lewis

Bradshaw House

Block 42, Lots 10, 11

WSA

2. County

3. Present local name or designation

4. Block Number, Lot Number, and Subdivision

218 S. Eighth St.

La Grange

☐ yes ☒ n/a

5. Address

6. City

7. Vicinity

Robert G. Bradshaw, 215 S. Eighth St. Box 122B

La Grange

MO

8. Owner Name and Address if different

City

State

Zip Code

9. On National Register?

☒ no ☐ yes

10. Eligible for National Register?

☒ no ☐ yes ☐ possibly

11. Part of a District

☒ no ☐ yes Name

12. District Potential?

☐ no ☐ yes ☒ possibly

Condition:

☐ excellent ☒ good ☐ fair ☐ poor

Level of Integrity:

☐ little changed ☐ high ☐ moderate ☒ low

13. Architectural Style

Brick, Concrete

Pyramid/Square

14. Vernacular Type

Wide modern siding

15. Foundation Material(s)

Frame?

16. Exterior Wall Materials

Hipped

Asphalt

17. Structural System

1/1

18. Roof Type

Roof Materials

Front, New

19. Window Types

20. Porch Type and Location

21. Describe major features; identify and date changes and alterations

There is a small shed roofed addition to the rear of the building. The house has a central brick chimney.

☐ continuation sheet

22. Description of Environment and Outbuildings

No. of Outbuildings

2

No. contributing

2

There is a small ceramic block single garage and a newer frame shed directly east of the house, on South Street.

☐ continuation sheet

Debbie Sheals

La Grange Revitalization Organization

March, 1997

23. Prepared by

Organization

Date

Missouri Historic Property Inventory Form
Missouri Department of Natural Resources Historic Preservation Program
P.O. Box 176, Jefferson City, Missouri 65102

LE-AS-001-110

154 / 7 Field Survey #	Schroeder, Alfred, House 1. Historic Name	LW-97-01128 Inventory Code #
----------------------------------	---	--

ca. 1938 26. Construction Date	undetermined 27. Architect/Engineer	undetermined 28. Contractor/Builder
--	---	---

29. History: Early Owners, from county tax records

1939 Alfred Schroeder

30. Significance

☐ continuation sheet

31. Significant Persons and Event Dates

☐ continuation sheet

32. Sources

**Site visit; U. S. Geological Survey Topographic Map, La Grange Quadrangle;
Lewis County Land Tax Records;
1930 Sanborn Fire Insurance Map**

☐ continuation sheet

33. Photographs Location of Negatives:

**Black & White: State Historic Preservation Office, Jefferson City; (573) 751-7857
Color: Debbie Sheals, Columbia (573) 874-3779**

Location of Historic Photograph(s)

- | | |
|--|---|
| <input type="checkbox"/> Lewis County Historical Society | <input type="checkbox"/> Curtis Farr Collection |
| <input type="checkbox"/> La Grange Library Scrapbooks | <input type="checkbox"/> History of La Grange 1832-1992 |
| <input type="checkbox"/> Pictorial History of La Grange | <input type="checkbox"/> Souvenir Edition, La Grange Weekly Indicator |

Debbie Sheals	La Grange Revitalization Organization	March, 1997
----------------------	--	--------------------

23. Prepared by

Organization

Date





Missouri Historic Property Inventory Form
Missouri Department of Natural Resources Historic Preservation Program
P.O. Box 176, Jefferson City, Missouri 65102

LE-AS-001-111

90 / 9

Slager, John, House

LW-97-01145

Field Survey #

1. Historic Name

Inventory Code #

Lewis

Wiesenmann House

Block 33, Lots 1, 2

WLA

2. County

3. Present local name or designation

4. Block Number, Lot Number, and Subdivision

300 S. Eighth St.

La Grange

☐ yes ☒ n/a

5. Address

6. City

7. Vicinity

Paul D. & Dolores Wiesenmann, 200 S. Fifth St.

La Grange MO

8. Owner Name and Address if different

City

State

Zip Code

9. On National Register?

☒ no ☐ yes

10. Eligible for National Register?

☒ no ☐ yes ☐ possibly

11. Part of a District

☒ no ☐ yes Name

12. District Potential?

☐ no ☐ yes ☒ possibly

Condition:

☒ excellent ☐ good ☐ fair ☐ poor

Level of Integrity:

☐ little changed ☐ high ☐ moderate ☒ low

13. Architectural Style

Undetermined

15. Foundation Material(s)

Load Bearing Brick, Frame

17. Structural System

2/2, 1/1, 6/6

19. Window Types

Massed Plan

14. Vernacular Type

Vinyl

16. Exterior Wall Materials

Gable

Asphalt

18. Roof Type

Roof Materials

Front Stoop

20. Porch Type and Location

21. Describe major features; identify and date changes and alterations

This house has load bearing brick walls beneath vinyl siding. There is a one story rear ell that has been there since 1930 at least, and a modern lower ell on that. Some brickwork is visible around the south basement window. There is a concrete bulkhead on the south wall.

☐ continuation sheet

22. Description of Environment and Outbuildings

No. of Outbuildings

2

No. contributing

1

There is a very small modern storage shed, and a large older garage. The gable front garage has two shed roofed side additions and some beadboard siding. There is a small brick chimney on the west wall of the garage.

☐ continuation sheet

Debbie Sheals

La Grange Revitalization Organization

March, 1997

23. Prepared by

Organization

Date

Missouri Historic Property Inventory Form
Missouri Department of Natural Resources Historic Preservation Program
P.O. Box 176, Jefferson City, Missouri 65102

LE-AS-001-111

90 / 9	Slager, John, House	LW-97-01145
Field Survey #	1. Historic Name	Inventory Code #

ca. 1860	undetermined	undetermined
26. Construction Date	27. Architect/Engineer	28. Contractor/Builder

29. History: Early Owners, from county tax records

1867 1881 1899 1939	John Slager J. R. W. Slager Caroline Slager Wm. A. Wolfmeyer
--	---

This house is shown on the 1930 Sanborn map of the town. At that time it had a frame rear ell, and two frame outbuildings.

30. Significance

☐ continuation sheet

31. Significant Persons and Event Dates

☐ continuation sheet

32. Sources

Site visit; U. S. Geological Survey Topographic Map, La Grange Quadrangle;
Lewis County Land Tax Records;
1930 Sanborn Fire Insurance Map

☐ continuation sheet

33. Photographs Location of Negatives:

Black & White: State Historic Preservation Office, Jefferson City; (573) 751-7857
Color: Debbie Sheals, Columbia (573) 874-3779

Location of Historic Photograph(s)

<input type="checkbox"/> Lewis County Historical Society	<input type="checkbox"/> Curtis Farr Collection
<input type="checkbox"/> La Grange Library Scrapbooks	<input type="checkbox"/> History of La Grange 1832-1992
<input type="checkbox"/> Pictorial History of La Grange	<input type="checkbox"/> Souvenir Edition, La Grange Weekly Indicator

Debbie Sheals	La Grange Revitalization Organization	March, 1997
----------------------	--	--------------------

23. Prepared by

Organization

Date





Missouri Historic Property Inventory Form
Missouri Department of Natural Resources Historic Preservation Program
P.O. Box 176, Jefferson City, Missouri 65102

LE-AS-001-112

200 / 11

Wolfmeyer, J. B., Property

LW-97-01181

Field Survey #

1. Historic Name

Inventory Code #

Lewis

Gordie and Geraldine Scott Property

Survey 67, E 1/2 lot 5

2. County

3. Present local name or designation

4. Block Number, Lot Number, and Subdivision

900 S. Eighth Street

La Grange

☐ yes ☒ n/a

5. Address

6. City

7. Vicinity

Gordie and Geraldine Scott

8. Owner Name and Address if different

City

State

Zip Code

9. On National Register?

☒ no ☐ yes

10. Eligible for National Register?

☐ no ☐ yes ☒ possibly

11. Part of a District

☒ no ☐ yes Name

12. District Potential?

☐ no ☒ yes ☐ possibly

Condition:

☒ excellent ☐ good ☐ fair ☐ poor

Level of Integrity:

☐ little changed ☒ high ☐ moderate ☐ low

Craftsman

13. Architectural Style

Concrete

15. Foundation Material(s)

Undetermined

17. Structural System

6/1 Porch, 1/1 House

19. Window Types

Bungalow

14. Vernacular Type

Brick

16. Exterior Wall Materials

Gable, Hip on Porch, Asphalt

18. Roof Type

Roof Materials

Full Front, side patio

20. Porch Type and Location

21. Describe major features; identify and date changes and alterations

Gabled dormers front and back. Craftsman style windows and front door, porch is probably in its original form. The farmstead is very much intact; the house may be newer than the outbuildings.

☐ continuation sheet

22. Description of Environment and Outbuildings

No. of Outbuildings

3

No. contributing

3

Two large frame barns sit just south of the house, in a fenced yard. There is a 3 bay frame garage with a hip roof just off the northwest corner of the house. One door on the garage is newer, two others appear to be original.

☒ continuation sheet

Debbie Sheals

La Grange Revitalization Organization

March, 1997

23. Prepared by

Organization

Date

Missouri Historic Property Inventory Form
Missouri Department of Natural Resources Historic Preservation Program
P.O. Box 176, Jefferson City, Missouri 65102

LE-AS-001-112

200 / 11	Wolfmeyer, J. B., Property	LW-97-01181
Field Survey #	1. Historic Name	Inventory Code #

ca. 1925	undetermined	undetermined
26. Construction Date	27. Architect/Engineer	28. Contractor/Builder

29. History: Early Owners, from county tax records

1943 J.B. Wolfmeyer (Information from city map; no tax record available.) **W. H. Solter** owned this property in 1916, and may have built this house sometime after that. The Bungalow form and other construction details point to the ca. 1925 construction date; therefore Wolfmeyer is the first known owner.

30. Significance

☐ continuation sheet

31. Significant Persons and Event Dates

☐ continuation sheet

32. Sources

Site visit; U. S. Geological Survey Topographic Map, La Grange Quadrangle;
Lewis County Land Tax Records;
1916 Lewis County Atlas
1943 City Map

☐ continuation sheet

33. Photographs Location of Negatives:

Black & White: State Historic Preservation Office, Jefferson City; (573) 751-7857
Color: Debbie Sheals, Columbia (573) 874-3779

Location of Historic Photograph(s)

- | | |
|--|---|
| <input type="checkbox"/> Lewis County Historical Society | <input type="checkbox"/> Curtis Farr Collection |
| <input type="checkbox"/> La Grange Library Scrapbooks | <input type="checkbox"/> History of La Grange 1832-1992 |
| <input type="checkbox"/> Pictorial History of La Grange | <input type="checkbox"/> Souvenir Edition, La Grange Weekly Indicator |

Debbie Sheals	La Grange Revitalization Organization	March, 1997
----------------------	--	--------------------

23. Prepared by

Organization

Date

Missouri Historic Property Inventory Form
Missouri Department of Natural Resources Historic Preservation Program
P.O. Box 176, Jefferson City, Missouri 65102

LE-AS-001-112

200 / 11
Field Survey #

Wolfmeyer, J. B., Property
1. Historic Name

LW-97-01-181
Inventory Code #

900 S. Eighth Street

5. Address

La Grange

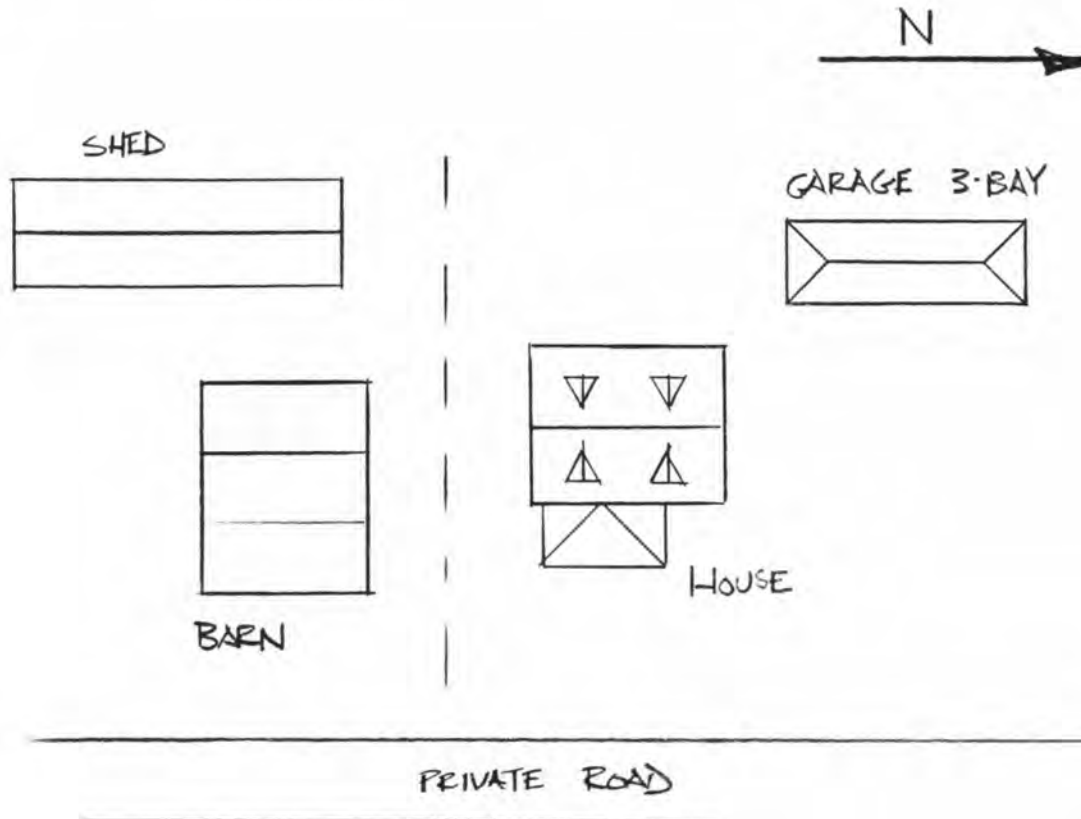
6. City

n/a

7. Vicinity

Continuation Sheet

22. Site Plan.



32. Sources

Debbie Sheals

23. Prepared by

La Grange Revitalization Organization

Organization

March, 1997

Date







Missouri Historic Property Inventory Form
Missouri Department of Natural Resources Historic Preservation Program
P.O. Box 176, Jefferson City, Missouri 65102

LE-AS-001-113

171 / 11		Wellenbuscher, H. F., Property		LW-97-01172	
Field Survey #		1. Historic Name		Inventory Code #	
Lewis		Paul & Pam Guilfoyle House		Survey #67, Lot 2	
2. County		3. Present local name or designation		4. Block Number, Lot Number, and Subdivision	
Private lane off S. Eighth St.		La Grange		<input type="checkbox"/> yes <input checked="" type="checkbox"/> n/a	
5. Address		6. City		7. Vicinity	
Paul & Pam Guilfoyle, 606 S. Seventh St.		La Grange		MO	63448
8. Owner Name and Address if different		City		State	Zip Code
9. On National Register?		<input checked="" type="checkbox"/> no <input type="checkbox"/> yes			
10. Eligible for National Register?		<input type="checkbox"/> no <input type="checkbox"/> yes <input checked="" type="checkbox"/> possibly			
11. Part of a District		<input checked="" type="checkbox"/> no <input type="checkbox"/> yes		Name	
12. District Potential?		<input type="checkbox"/> no <input checked="" type="checkbox"/> yes <input type="checkbox"/> possibly			
Condition:		<input type="checkbox"/> excellent <input checked="" type="checkbox"/> good <input type="checkbox"/> fair <input type="checkbox"/> poor			
Level of Integrity:		<input type="checkbox"/> little changed <input type="checkbox"/> high <input checked="" type="checkbox"/> moderate <input type="checkbox"/> low			
13. Architectural Style		14. Vernacular Type			
Rock Faced Concrete Block		Asbestos, Weatherboard			
15. Foundation Material(s)		16. Exterior Wall Materials			
Frame		Gable, Shed		Asphalt	
17. Structural System		18. Roof Type		Roof Materials	
1/1		Central Bay			
19. Window Types		20. Porch Type and Location			
21. Describe major features; identify and date changes and alterations					
<p>The front part of the house has one internal and one external chimney. Most of the walls are covered with siding, but original weatherboards are visible in places. Original lintel trim over the windows remains in place. There is an early one story rear ell that has been added to. A side porch on the ell was enclosed several decades ago.</p> <p>The central front door opens to a small vestibule that leads to the two front rooms. Stairs to the second floor are reached from the rear ell. Interior woodwork is intact and in good condition.</p>					
<input type="checkbox"/> continuation sheet					
22. Description of Environment and Outbuildings		No. of Outbuildings		No. contributing	
		3		1	
<p>The house sits on a hillside in the middle of pasture land. There is a cistern or well outside the back door of the house. There are two new tin covered outbuildings and a small frame shed that is pre-1950. The foundation of two earlier outbuildings are also visible.</p>					
<input checked="" type="checkbox"/> continuation sheet					
23. Prepared by		Organization		Date	
Debbie Sheals		La Grange Revitalization Organization		March, 1997	

Missouri Historic Property Inventory Form
Missouri Department of Natural Resources Historic Preservation Program
P.O. Box 176, Jefferson City, Missouri 65102

LE-AS-001-113

171 / 11 Field Survey #	Wellenbuscher, H. F., Property 1. Historic Name	LW-97-01172 Inventory Code #
-----------------------------------	---	--

ca. 1904 26. Construction Date	undetermined 27. Architect/Engineer	undetermined 28. Contractor/Builder
--	---	---

29. History: Early Owners, from county tax records

1916	H. F. Wellenbuscher	
1943	H. F. Wellenbuscher	(Information from maps; tax information not available)

☐ continuation sheet

30. Significance

AGRICULTURE
ARCHITECTURE

Context: New Industrialism -- 1898-1910

☐ continuation sheet

31. Significant Persons and Event Dates

☐ continuation sheet

32. Sources

Site visit; U. S. Geological Survey Topographic Map, La Grange Quadrangle;
Lewis County Land Tax Records;
1943 City Map
Standard Atlas of Lewis County, MO 1916

☐ continuation sheet

33. Photographs Location of Negatives:

Black & White: State Historic Preservation Office, Jefferson City; (573) 751-7857
Color: Debbie Sheals, Columbia (573) 874-3779

Location of Historic Photograph(s)

<input type="checkbox"/> Lewis County Historical Society	<input type="checkbox"/> Curtis Farr Collection
<input type="checkbox"/> La Grange Library Scrapbooks	<input type="checkbox"/> History of La Grange 1832-1992
<input type="checkbox"/> Pictorial History of La Grange	<input type="checkbox"/> Souvenir Edition, La Grange Weekly Indicator

Debbie Sheals	La Grange Revitalization Organization	March, 1997
----------------------	--	--------------------

23. Prepared by

Organization

Date

Missouri Historic Property Inventory Form
Missouri Department of Natural Resources Historic Preservation Program
P.O. Box 176, Jefferson City, Missouri 65102

LE-AS-001-113

171 / 11

Field Survey #

Wellenbuscher, H. E., Property

1. Historic Name

LW-97-01-172

Inventory Code #

Private lane off S. Eighth St.

La Grange

n/a

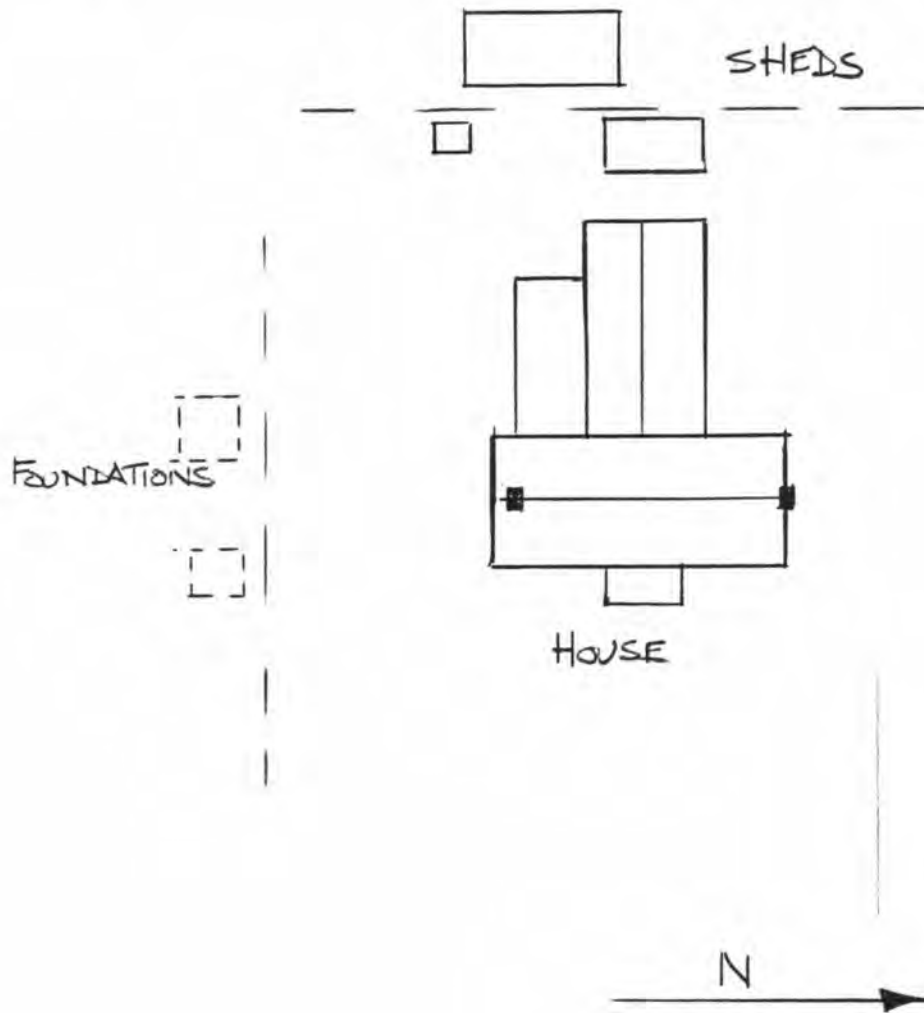
5. Address

6. City

7. Vicinity

Continuation Sheet

22. Site Plan.



32. Sources

Debbie Sheals

La Grange Revitalization Organization

March, 1997

23. Prepared by

Organization

Date







Missouri Historic Property Inventory Form
Missouri Department of Natural Resources Historic Preservation Program
P.O. Box 176, Jefferson City, Missouri 65102

LE-AS-001-114

6 / 1

Hawood House

LW-97-01-003

Field Survey #

1. Historic Name

Inventory Code #

Lewis

Rusty Kaylor House

Block 12, Lots 4, 5, 6, 7

NLG

2. County

3. Present local name or designation

4. Block Number, Lot Number, and Subdivision

200 Block W. Clay St.

La Grange

☐ yes ☒ n/a

5. Address

6. City

7. Vicinity

Rusty Kaylor

8. Owner Name and Address if different

City

State

Zip Code

9. On National Register?

☒ no ☐ yes

10. Eligible for National Register?

☐ no ☒ yes ☐ possibly

11. Part of a District

☒ no ☐ yes Name

12. District Potential?

☐ no ☒ yes ☐ possibly

Condition:

☐ excellent ☒ good ☐ fair ☐ poor

Level of Integrity:

☐ little changed ☒ high ☐ moderate ☐ low

Greek Revival

13. Architectural Style

Stone

15. Foundation Material(s)

Load Bearing Brick

17. Structural System

6/6, see below

19. Window Types

I - House: Central Bay

14. Vernacular Type

Brick w/Stucco, Concrete Block, Masonite

16. Exterior Wall Materials

Gable

Asphalt

18. Roof Type

Roof Materials

Three Quarter, front

20. Porch Type and Location

21. Describe major features; identify and date changes and alterations

Front doorway, porch and part of the rear ell are all post-1950 additions. (There was originally a one story rear ell.) Pilasters from an earlier porch remain in place. The front "windows" of the house are actually pocket doors which slide into the walls of the house. Louvered panels in the same pockets allow for ventilation in hot weather. Those doors have 9-light windows over two solid panels.

☐ continuation sheet

22. Description of Environment and Outbuildings

No. of Outbuildings

0

No. contributing

0

The city water tower sits very near the front of the house.

☐ continuation sheet

Debbie Sheals

La Grange Revitalization Organization

March, 1997

23. Prepared by

Organization

Date

Missouri Historic Property Inventory Form
Missouri Department of Natural Resources Historic Preservation Program
P.O. Box 176, Jefferson City, Missouri 65102

LE-AS-001-114

6 / 1	Hawood House	LW-97-01003
Field Survey #	1. Historic Name	Inventory Code #

ca. 1859	undetermined	Hawood
26. Construction Date	27. Architect/Engineer	28. Contractor/Builder

29. History: Early Owners, from county tax records

1870 1881 1899 1914 1939	Chas. De Coster O. Grinnell C. A. Barnett C. A. Barnett Elma B. Brown
---	--

Abstract check indicated construction date between 1858-1860

30. Significance

ARCHITECTURE:

☐ continuation sheet

Context: Ante-bellum Resources -- 1840-1862

☐ continuation sheet

31. Significant Persons and Event Dates

ca. 1859

☐ continuation sheet

32. Sources

**Site visit; U. S. Geological Survey Topographic Map, La Grange Quadrangle;
Lewis County Land Tax Records;**

Abstract

Untitled File on Historic Houses, La Grange Library Collections

☐ continuation sheet

33. Photographs Location of Negatives:

Black & White: State Historic Preservation Office, Jefferson City; (573) 751-7857

Color: Debbie Sheals, Columbia (573) 874-3779

Location of Historic Photograph(s)

- | | |
|--|---|
| <input type="checkbox"/> Lewis County Historical Society | <input type="checkbox"/> Curtis Farr Collection |
| <input type="checkbox"/> La Grange Library Scrapbooks | <input type="checkbox"/> History of La Grange 1832-1992 |
| <input type="checkbox"/> Pictorial History of La Grange | <input type="checkbox"/> Souvenir Edition, La Grange Weekly Indicator |


Debbie Sheals	La Grange Revitalization Organization	March, 1997
----------------------	--	--------------------

23. Prepared by

Organization

Date

2E-AS-001-114



121

L.G. LIBRARY FILE

ANTHONYSON HOME

ALFRED WILMORE

6-1

ANTHONYSON HOME

Missouri Historic Property Inventory Form
Missouri Department of Natural Resources Historic Preservation Program
P.O. Box 176, Jefferson City, Missouri 65102

LE-AS-001-115

40 / 2

Summer, Susan, House

LW-97-01024

Field Survey #

1. Historic Name

Inventory Code #

Lewis

Lewis House

Block 7, Lot 3

WSA

2. County

3. Present local name or designation

4. Block Number, Lot Number, and Subdivision

203 College St.

La Grange

☐ yes ☒ n/a

5. Address

6. City

7. Vicinity

Evelyne & Finley Lewis Jr.

8. Owner Name and Address if different

City

State

Zip Code

9. On National Register?

☒ no ☐ yes

10. Eligible for National Register?

☐ no ☐ yes ☒ possibly

11. Part of a District

☒ no ☐ yes Name

12. District Potential?

☐ no ☐ yes ☒ possibly

Condition:

☐ excellent ☒ good ☐ fair ☐ poor

Level of Integrity:

☐ little changed ☐ high ☐ moderate ☒ low

13. Architectural Style

Concrete

15. Foundation Material(s)

Frame

17. Structural System

1/1

19. Window Types

Stack House

14. Vernacular Type

Aluminum

16. Exterior Wall Materials

Gable

Asphalt

18. Roof Type

Roof Materials

Full Front Enclosed, Rear Enclosed

20. Porch Type and Location

21. Describe major features; identify and date changes and alterations

Siding and porch enclosure represent major changes.

☐ continuation sheet

22. Description of Environment and Outbuildings

No. of Outbuildings

0

No. contributing

0

☐ continuation sheet

Debbie Sheals

La Grange Revitalization Organization

March, 1997

23. Prepared by

Organization

Date

Missouri Historic Property Inventory Form
Missouri Department of Natural Resources Historic Preservation Program
P.O. Box 176, Jefferson City, Missouri 65102

LE-AS-001-115

40 / 2	Summer, Susan, House	LW-97-01024
Field Survey #	1. Historic Name	Inventory Code #

ca. 1898	undetermined	undetermined
26. Construction Date	27. Architect/Engineer	28. Contractor/Builder

29. History: Early Owners, from county tax records

1899	Mrs. Susan Summers
1907	Mrs. Susan Summers
1914	Ransom Harvey
1939	Ransom Harvey

The 1914 Sanborn map for this house shows the porch as being open and topped with a tin roof. The house was about the same shape and had a shingle roof.

30. Significance

☐ continuation sheet

31. Significant Persons and Event Dates

☐ continuation sheet

32. Sources

Site visit; U. S. Geological Survey Topographic Map, La Grange Quadrangle;
Lewis County Land Tax Records;

☐ continuation sheet

33. Photographs Location of Negatives:

Black & White: State Historic Preservation Office, Jefferson City; (573) 751-7857
Color: Debbie Sheals, Columbia (573) 874-3779

Location of Historic Photograph(s)

- | | |
|--|---|
| <input type="checkbox"/> Lewis County Historical Society | <input type="checkbox"/> Curtis Farr Collection |
| <input type="checkbox"/> La Grange Library Scrapbooks | <input type="checkbox"/> History of La Grange 1832-1992 |
| <input type="checkbox"/> Pictorial History of La Grange | <input type="checkbox"/> Souvenir Edition, La Grange Weekly Indicator |

☐ continuation sheet

Debbie Sheals	La Grange Revitalization Organization	March, 1997
23. Prepared by	Organization	Date



Missouri Historic Property Inventory Form
Missouri Department of Natural Resources Historic Preservation Program
P.O. Box 176, Jefferson City, Missouri 65102

LE-A5-001-116

13 / 1

Williams, W. Y., House

LW-97-01007

Field Survey #

1. Historic Name

Inventory Code #

Lewis

Hoteling House

Block 15, Lots 8, 9, 10

NLG

2. County

3. Present local name or designation

4. Block Number, Lot Number, and Subdivision

307 W. Filmore St.

La Grange

☐ yes ☒ n/a

5. Address

6. City

7. Vicinity

Hoteling, Myrna & Deane

8. Owner Name and Address if different

City

State

Zip Code

9. On National Register?

☒ no ☐ yes

10. Eligible for National Register?

☒ no ☐ yes ☐ possibly

11. Part of a District

☒ no ☐ yes Name

12. District Potential?

☐ no ☐ yes ☒ possibly

Condition:

☒ excellent ☐ good ☐ fair ☐ poor

Level of Integrity:

☐ little changed ☐ high ☐ moderate ☒ low

Undetermined

Double Pile - Central Passage

13. Architectural Style

14. Vernacular Type

Stone, Concrete

Alum. Siding over Stuccoed Brick

15. Foundation Material(s)

16. Exterior Wall Materials

Load Bearing Brick

Gable

Asphalt

17. Structural System

18. Roof Type

Roof Materials

6/6, 1/1 sliding

Central Bay, side, deck

19. Window Types

20. Porch Type and Location

21. Describe major features; identify and date changes and alterations

Much altered by addition of modern siding, but original brick may be intact beneath it. Six light windows in basement. Fairly recent low shed roofed addition runs along back end of house. Originally had four chimneys.

☐ continuation sheet

22. Description of Environment and Outbuildings

No. of Outbuildings

2

No. contributing

0

There is a very small playhouse/toolshed to the southwest of the house and a double garage due south. Both are newer.

☐ continuation sheet

Debbie Sheals

La Grange Revitalization Organization

March, 1997

23. Prepared by

Organization

Date

Missouri Historic Property Inventory Form
Missouri Department of Natural Resources Historic Preservation Program
P.O. Box 176, Jefferson City, Missouri 65102

LE-AS-001-116

13 / 1	Williams, W. Y., House	LW-97-01907
Field Survey #	1. Historic Name	Inventory Code #

ca. 1860	undetermined	undetermined
26. Construction Date	27. Architect/Engineer	28. Contractor/Builder

29. History: Early Owners, from county tax records

1867	W. Y. Williams
1881	Jane Diver
1899	O. C. Clay

☐ continuation sheet

30. Significance

W. Y. Williams built survey property #49/4 ca. 1869. This may have been his home before that one was erected. See inventory form for that house for more information on Williams.

☐ continuation sheet

31. Significant Persons and Event Dates

Williams, WM. Y.

☐ continuation sheet

32. Sources

**Site visit; U. S. Geological Survey Topographic Map, La Grange Quadrangle;
Lewis County Land Tax Records;**

☐ continuation sheet

33. Photographs Location of Negatives:

**Black & White: State Historic Preservation Office, Jefferson City; (573) 751-7857
Color: Debbie Sheals, Columbia (573) 874-3779**

Location of Historic Photograph(s)

- | | |
|--|---|
| <input type="checkbox"/> Lewis County Historical Society | <input type="checkbox"/> Curtis Farr Collection |
| <input type="checkbox"/> La Grange Library Scrapbooks | <input type="checkbox"/> History of La Grange 1832-1992 |
| <input type="checkbox"/> Pictorial History of La Grange | <input type="checkbox"/> Souvenir Edition, La Grange Weekly Indicator |

Debbie Sheals	La Grange Revitalization Organization	March, 1997
----------------------	--	--------------------

23. Prepared by

Organization

Date



Missouri Historic Property Inventory Form
Missouri Department of Natural Resources Historic Preservation Program
P.O. Box 176, Jefferson City, Missouri 65102

LE-AS-001-117

9 / 1

Worthington, J. B., House

LW-97-01004

Field Survey #

1. Historic Name

Inventory Code #

Lewis

Stiffey House

Block 19, Lot 6

NLG

2. County

3. Present local name or designation

4. Block Number, Lot Number, and Subdivision

406 West Filmore St.

La Grange

☐ yes ☒ n/a

5. Address

6. City

7. Vicinity

Vicki Stiffey & John

8. Owner Name and Address if different

City

State

Zip Code

9. On National Register?

☒ no ☐ yes

10. Eligible for National Register?

☒ no ☐ yes ☐ possibly

11. Part of a District

☒ no ☐ yes Name

12. District Potential?

☒ no ☐ yes ☐ possibly

Condition:

☐ excellent ☒ good ☐ fair ☐ poor

Level of Integrity:

☐ little changed ☐ high ☐ moderate ☒ low

13. Architectural Style

Undetermined

Hall & Parlor

14. Vernacular Type

Stucco (over brick)

15. Foundation Material(s)

Undetermined, (Brick?)

16. Exterior Wall Materials

Gable

Asphalt

17. Structural System

1/1 (replacement)

18. Roof Type

Roof Materials

Patio (front & side)

19. Window Types

20. Porch Type and Location

21. Describe major features; identify and date changes and alterations

Concrete has been poured around lower part of exterior walls and heavy stucco added all around. An addition to the northeast part of the house is modern.

☐ continuation sheet

22. Description of Environment and Outbuildings

No. of Outbuildings

1

No. contributing

0

One new garage and parking pad.

☐ continuation sheet

Debbie Sheals

La Grange Revitalization Organization

March, 1997

23. Prepared by

Organization

Date

Missouri Historic Property Inventory Form
Missouri Department of Natural Resources Historic Preservation Program
P.O. Box 176, Jefferson City, Missouri 65102

LE-AS-001-117

9 / 1

Worthington, J. B., House

LW-97-01004

Field Survey #

1. Historic Name

Inventory Code #

ca. 1860

undetermined

undetermined

26. Construction Date

27. Architect/Engineer

28. Contractor/Builder

29. History: Early Owners, from county tax records

1867	J. B. Worthington,
1881	G. H. Simpson
1899	John Whitaker
1907	Geo. B. Barnett
1914	G. Ben Barnett

30. Significance

☐ continuation sheet

31. Significant Persons and Event Dates

☐ continuation sheet

32. Sources

Site visit; U. S. Geological Survey Topographic Map, La Grange Quadrangle;
Lewis County Land Tax Records;

☐ continuation sheet

33. Photographs Location of Negatives:

Black & White: State Historic Preservation Office, Jefferson City; (573) 751-7857
Color: Debbie Sheals, Columbia (573) 874-3779

Location of Historic Photograph(s)

- | | |
|--|---|
| <input type="checkbox"/> Lewis County Historical Society | <input type="checkbox"/> Curtis Farr Collection |
| <input type="checkbox"/> La Grange Library Scrapbooks | <input type="checkbox"/> History of La Grange 1832-1992 |
| <input type="checkbox"/> Pictorial History of La Grange | <input type="checkbox"/> Souvenir Edition, La Grange Weekly Indicator |

Debbie Sheals

La Grange Revitalization Organization

March, 1997

23. Prepared by

Organization

Date



Missouri Historic Property Inventory Form
Missouri Department of Natural Resources Historic Preservation Program
P.O. Box 176, Jefferson City, Missouri 65102

LE-AS-001-118

66 / 6	Poage, Sarah J., House	LW-97-01090
Field Survey #	1. Historic Name	Inventory Code #
Lewis	Stambaugh House #2	Block 9, Lots 6, 7, 8, 9, 10 WSA
2. County	3. Present local name or designation	4. Block Number, Lot Number, and Subdivision
306 W. Jackson St.	La Grange	<input type="checkbox"/> yes <input checked="" type="checkbox"/> n/a
5. Address	6. City	7. Vicinity
Edward & Patricia Stambaugh. Box 147	La Grange	MO
8. Owner Name and Address if different	City	State Zip Code
9. On National Register?	<input checked="" type="checkbox"/> no <input type="checkbox"/> yes	
10. Eligible for National Register?	<input type="checkbox"/> no <input checked="" type="checkbox"/> yes <input type="checkbox"/> possibly	
11. Part of a District	<input checked="" type="checkbox"/> no <input type="checkbox"/> yes Name	
12. District Potential?	<input type="checkbox"/> no <input checked="" type="checkbox"/> yes <input type="checkbox"/> possibly	
Condition:	<input type="checkbox"/> excellent <input type="checkbox"/> good <input checked="" type="checkbox"/> fair <input type="checkbox"/> poor	
Level of Integrity:	<input type="checkbox"/> little changed <input checked="" type="checkbox"/> high <input type="checkbox"/> moderate <input type="checkbox"/> low	
Greek Revival	I - House: central bay	
13. Architectural Style	14. Vernacular Type	
Stone	Brick	
15. Foundation Material(s)	16. Exterior Wall Materials	
Load Bearing Brick	Gable	Asphalt
17. Structural System	18. Roof Type	Roof Materials
6/6, 2/2	Three Quarter	
19. Window Types	20. Porch Type and Location	

21. Describe major features; identify and date changes and alterations

Brickwork: running bond on facade, common bond on sides and rear. The windows have dressed stone sills and lintels on the facade, and wood elsewhere. There are segmental arches over the second floor windows of the rear ell, which was added or enlarged at an early date. Half of the rear ell is frame; both the frame and the brick sections are covered by a single gable roof. The frame part may have been an open porch when new. A low addition to the ell dates to mid-twentieth century. There is an area of serious brick failure on the rear of the front part of the house. The front porch is not original, and is in very poor condition.

☐ continuation sheet

22. Description of Environment and Outbuildings No. of Outbuildings 1 No. contributing 0

One modern concrete block garage sits northeast of the house.

☐ continuation sheet

Debbie Sheals	La Grange Revitalization Organization	March, 1997
23. Prepared by	Organization	Date

Missouri Historic Property Inventory Form
Missouri Department of Natural Resources Historic Preservation Program
P.O. Box 176, Jefferson City, Missouri 65102

LE-AS-001-118

66 / 6	Poage, Sarah J., House	LW-97-01090
Field Survey #	1. Historic Name	Inventory Code #

ca. 1860	undetermined	undetermined
26. Construction Date	27. Architect/Engineer	28. Contractor/Builder

29. History: Early Owners, from county tax records

1867	Sarah J. Poage
1881	La Grange Savings Bank
1899	John Garnett

Later owners include Anne Guillion, Albert Brose, and Edda Blackwood Brose.

30. Significance

ARCHITECTURE

☐ continuation sheet

Context: Ante-bellum Resources -- 1840-1862

☐ continuation sheet

31. Significant Persons and Event Dates

ca. 1860

☐ continuation sheet

32. Sources

**Site visit; U. S. Geological Survey Topographic Map, La Grange Quadrangle;
Lewis County Land Tax Records;
La Grange Library Scrapbook**

☐ continuation sheet

33. Photographs Location of Negatives:

**Black & White: State Historic Preservation Office, Jefferson City; (573) 751-7857
Color: Debbie Sheals, Columbia (573) 874-3779**

Location of Historic Photograph(s)

<input type="checkbox"/> Lewis County Historical Society	<input checked="" type="checkbox"/> Curtis Farr Collection
<input checked="" type="checkbox"/> La Grange Library Scrapbooks	<input type="checkbox"/> History of La Grange 1832-1992
<input type="checkbox"/> Pictorial History of La Grange	<input type="checkbox"/> Souvenir Edition, La Grange Weekly Indicator

Debbie Sheals	La Grange Revitalization Organization	March, 1997
----------------------	--	--------------------

23. Prepared by

Organization

Date

day, August 6, 1987, Page 1



in be abrupt
ical featur
area include
water, and
ed primary
contribute
of tillage
the produ

basin is
rest and
reas 90,
is region
he princ
tion vari

PICTURES

ggie"
essor
ugust
lues-

meier, Leo Westhoff, Jessie Sellers, "Red" French, Lloyd Haygood, Bert Loudermilk, Mona Allen, and William Meyer (father of Jack Meyer).

91 yields three times as much sediment as the other two areas, probably as a result of physical and geological dissimilarities.

The northeast part of the basin, the "Lake States Fru
" includes land resource areas



YESTERYEAR'S PICTURES

PNS-7-16-1987

the east
n the nor
st-free c
ality of

and bogs make this region one
a general, land resource area

This large home which is still located in the north part of LaGrange on the hill south of the Christian Church was known, during college years, as the Anne Gullion home, and later the Albert Brose home. In later

years it was the home of Mrs. Edda Blackwood Brose, a prominent La-Grange woman.

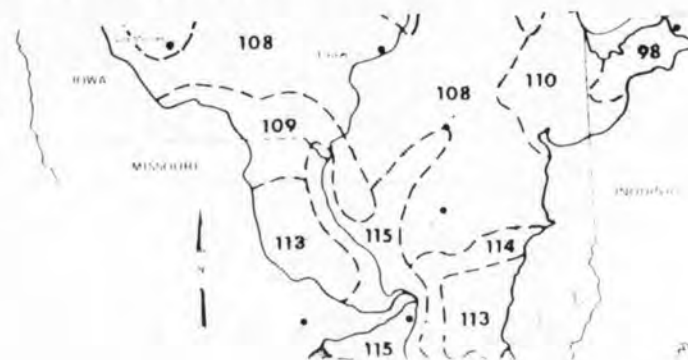
In February, 1972, a very large sale of antique furniture and posses-

sions from the home was held.

The group of women standing in front are unidentified.

The photo is from the Curtis Farr collection.

66/6







Missouri Historic Property Inventory Form
Missouri Department of Natural Resources Historic Preservation Program
P.O. Box 176, Jefferson City, Missouri 65102

LE-AS-001-119

65 / 5

Marks, Wm., House

LW-97-01069

Field Survey #

1. Historic Name

Inventory Code #

Lewis

Wolfmeyer House

Block 20, Lots 4, 5

WSA

2. County

3. Present local name or designation

4. Block Number, Lot Number, and Subdivision

400 W. Jackson St.

La Grange

☐ yes ☒ n/a

5. Address

6. City

7. Vicinity

Donald A. Wolfmeyer & wife

8. Owner Name and Address if different

City

State

Zip Code

9. On National Register?

☒ no ☐ yes

10. Eligible for National Register?

☒ no ☐ yes ☐ possibly

11. Part of a District

☒ no ☐ yes Name

12. District Potential?

☐ no ☐ yes ☒ possibly

Condition:

☐ excellent ☒ good ☐ fair ☐ poor

Level of Integrity:

☐ little changed ☐ high ☐ moderate ☒ low

13. Architectural Style

Stone

15. Foundation Material(s)

Frame

17. Structural System

2/2, 1/1

19. Window Types

21. Describe major features; identify and date changes and alterations

Gabled Ell

14. Vernacular Type

Asbestos

16. Exterior Wall Materials

Complex

Asphalt

18. Roof Type

Roof Materials

Other bay front, now enclosed, hip roof

20. Porch Type and Location

Extensive alterations. Front porch is enclosed and siding is much different. Cornice returns are in place, as is a bay window on the side. Bulkhead door on west, modern rear addition.

☐ continuation sheet

22. Description of Environment and Outbuildings

No. of Outbuildings 2

No. contributing 2

Large corner lot with garden space. 2 small frame sheds sit along the north property line. Both have vertical wood walls and gable roofs.

☐ continuation sheet

Debbie Sheals

La Grange Revitalization Organization

March, 1997

23. Prepared by

Organization

Date

Missouri Historic Property Inventory Form
Missouri Department of Natural Resources Historic Preservation Program
P.O. Box 176, Jefferson City, Missouri 65102

LE-AS-001-119

65 / 5	Marks, Wm., House	LW-97-01069
Field Survey #	1. Historic Name	Inventory Code #
ca. 1880	undetermined	undetermined
26. Construction Date	27. Architect/Engineer	28. Contractor/Builder
29. History: Early Owners, from county tax records		
1881	Wm. Marks	
1899	Wm. Marks	

30. Significance

☐ continuation sheet

31. Significant Persons and Event Dates

☐ continuation sheet

32. Sources

Site visit; U. S. Geological Survey Topographic Map, La Grange Quadrangle;
Lewis County Land Tax Records;

☐ continuation sheet

33. Photographs Location of Negatives:

Black & White: State Historic Preservation Office, Jefferson City; (573) 751-7857
Color: Debbie Sheals, Columbia (573) 874-3779

Location of Historic Photograph(s)

- | | |
|--|---|
| <input type="checkbox"/> Lewis County Historical Society | <input type="checkbox"/> Curtis Farr Collection |
| <input type="checkbox"/> La Grange Library Scrapbooks | <input type="checkbox"/> History of La Grange 1832-1992 |
| <input type="checkbox"/> Pictorial History of La Grange | <input type="checkbox"/> Souvenir Edition, La Grange Weekly Indicator |

☐ continuation sheet

Debbie Sheals	La Grange Revitalization Organization	March, 1997
23. Prepared by	Organization	Date





Missouri Historic Property Inventory Form
Missouri Department of Natural Resources Historic Preservation Program
P.O. Box 176, Jefferson City, Missouri 65102

LE-AS-001-120

68 / 6

Lewis, S. G., House

LW-97-01092

Field Survey #

1. Historic Name

Inventory Code #

Lewis Vaughn House

Block 6, S. 1/2 Lot 4, Lot WSA

2. County

3. Present local name or designation

4. Block Number, Lot Number, and Subdivision

401 W. Jackson St.

La Grange

☐ yes ☒ n/a

5. Address

6. City

7. Vicinity

Robert E. & Marjorie Vaughn, 657 Pawn Ave.

Quincy

IL

62301

8. Owner Name and Address if different

City

State

Zip Code

9. On National Register?

☒ no ☐ yes

10. Eligible for National Register?

☐ no ☐ yes ☒ possibly

11. Part of a District

☒ no ☐ yes Name

12. District Potential?

☐ no ☒ yes ☐ possibly

Condition:

☐ excellent ☒ good ☐ fair ☐ poor

Level of Integrity:

☐ little changed ☒ high ☐ moderate ☐ low

Craftsman

Undetermined

13. Architectural Style

14. Vernacular Type

Stuccoed

Stucco

15. Foundation Material(s)

16. Exterior Wall Materials

Load Bearing Brick

Gable

Asphalt

17. Structural System

18. Roof Type

Roof Materials

6/6, 1/1

Full 2 Story, Second Floor Screened

19. Window Types

20. Porch Type and Location

21. Describe major features; identify and date changes and alterations

The roof has wide overhangs, exposed rafters and triangular brackets. The lower level on the river side of the house has two entrance doors, and a new iron porch railing. There is a small relatively modern porch on the west side of the house, which sits into a hillside. It is one story on the west and two stories on the east.

☐ continuation sheet

22. Description of Environment and Outbuildings

No. of Outbuildings

1

No. contributing

0

There is a new double garage on the hillside northwest of the house.

☐ continuation sheet

Debbie Sheals

La Grange Revitalization Organization

March, 1997

23. Prepared by

Organization

Date

Missouri Historic Property Inventory Form
Missouri Department of Natural Resources Historic Preservation Program
P.O. Box 176, Jefferson City, Missouri 65102

LE-AS-001-120

68 / 6 Field Survey #	Lewis, S. G., House 1. Historic Name	LW-97-01092 Inventory Code #
---------------------------------	--	--

ca. 1920 26. Construction Date	undetermined 27. Architect/Engineer	undetermined 28. Contractor/Builder
--	---	---

29. History: Early Owners, from county tax records

1924	S. G. Lewis
1939	Wm. R. Waterson

S. G. Lewis is credited with building the large flight of steps located near the house north of this one, which lead down to Main Street.

30. Significance

ARCHITECTURE

☐ continuation sheet

☐ continuation sheet

31. Significant Persons and Event Dates

☐ continuation sheet

32. Sources

**Site visit; U. S. Geological Survey Topographic Map, La Grange Quadrangle;
Lewis County Land Tax Records;
Schaffer, M. History of La Grange**

☐ continuation sheet

33. Photographs Location of Negatives:

**Black & White: State Historic Preservation Office, Jefferson City; (573) 751-7857
Color: Debbie Sheals, Columbia (573) 874-3779**

Location of Historic Photograph(s)

- | | |
|--|---|
| <input type="checkbox"/> Lewis County Historical Society | <input type="checkbox"/> Curtis Farr Collection |
| <input type="checkbox"/> La Grange Library Scrapbooks | <input type="checkbox"/> History of La Grange 1832-1992 |
| <input type="checkbox"/> Pictorial History of La Grange | <input type="checkbox"/> Souvenir Edition, La Grange Weekly Indicator |

Debbie Sheals	La Grange Revitalization Organization	March, 1997
----------------------	--	--------------------

23. Prepared by

Organization

Date





Missouri Historic Property Inventory Form
Missouri Department of Natural Resources Historic Preservation Program
P.O. Box 176, Jefferson City, Missouri 65102

LE-AS-001-121

64 / 5

Gross, E. L., House

LW-97-01068

Field Survey #

1. Historic Name

Inventory Code #

Lewis

Logsdon House

Block 20, W. 1/2 Lots 6, 7 WSA

2. County

3. Present local name or designation

4. Block Number, Lot Number, and Subdivision

406 W. Jackson

La Grange

☐ yes ☒ n/a

5. Address

6. City

7. Vicinity

William L. Logsdon

8. Owner Name and Address if different

City

State

Zip Code

9. On National Register?

☒ no ☐ yes

10. Eligible for National Register?

☒ no ☐ yes ☐ possibly

11. Part of a District

☒ no ☐ yes Name

12. District Potential?

☐ no ☐ yes ☒ possibly

Condition:

☐ excellent ☒ good ☐ fair ☐ poor

Level of Integrity:

☐ little changed ☐ high ☒ moderate ☐ low

Craftsman

13. Architectural Style

Brick under Concrete

15. Foundation Material(s)

Frame

17. Structural System

1/1

19. Window Types

Bungalow

14. Vernacular Type

Permastone, Asbestos

16. Exterior Wall Materials

Gable

Asphalt

18. Roof Type

Roof Materials

One-Half Front Recessed, Rear

20. Porch Type and Location

21. Describe major features; identify and date changes and alterations

Partially recessed front porch, roof overhang has slender triangular brackets. Historic photo shows early latticework around porch.

☐ continuation sheet

22. Description of Environment and Outbuildings

No. of Outbuildings 0

No. contributing 0

☐ continuation sheet

Debbie Sheals

La Grange Revitalization Organization

March, 1997

23. Prepared by

Organization

Date

Missouri Historic Property Inventory Form
Missouri Department of Natural Resources Historic Preservation Program
P.O. Box 176, Jefferson City, Missouri 65102

LE-AS-001-121

64 / 5	Gross, E. L., House	LW-97-01068
Field Survey #	1. Historic Name	Inventory Code #

ca. 1923	undetermined	undetermined
26. Construction Date	27. Architect/Engineer	28. Contractor/Builder

29. History: Early Owners, from county tax records

1924	E. L. Gross
1939	Zula E. Roberts

30. Significance

☐ continuation sheet

31. Significant Persons and Event Dates

☐ continuation sheet

32. Sources

**Site visit; U. S. Geological Survey Topographic Map, La Grange Quadrangle;
Lewis County Land Tax Records;**

☐ continuation sheet

33. Photographs Location of Negatives:

**Black & White: State Historic Preservation Office, Jefferson City; (573) 751-7857
Color: Debbie Sheals, Columbia (573) 874-3779**

Location of Historic Photograph(s)

- | | |
|--|---|
| <input type="checkbox"/> Lewis County Historical Society | <input type="checkbox"/> Curtis Farr Collection |
| <input type="checkbox"/> La Grange Library Scrapbooks | <input type="checkbox"/> History of La Grange 1832-1992 |
| <input type="checkbox"/> Pictorial History of La Grange | <input type="checkbox"/> Souvenir Edition, La Grange Weekly Indicator |

Debbie Sheals	La Grange Revitalization Organization	March, 1997
----------------------	--	--------------------

23. Prepared by

Organization

Date



Missouri Historic Property Inventory Form
Missouri Department of Natural Resources Historic Preservation Program
P.O. Box 176, Jefferson City, Missouri 65102

LE-AS-001-122

7 / 5

Rodifer, S. C., House

LW-97-01062

Field Survey #	1. Historic Name	Inventory Code #
Lewis	Vaughn House	WSA
2. County		4. Block Number, Lot Number, and Subdivision
600 W. Jackson St.		Block 34, Lots 4, 5
5. Address	6. City	7. Vicinity
Paul A. Vaughn	La Grange	<input type="checkbox"/> yes <input checked="" type="checkbox"/> n/a
8. Owner Name and Address if different		City State Zip Code

9. On National Register? ☒ no ☐ yes
10. Eligible for National Register? ☐ no ☒ yes ☐ possibly
11. Part of a District ☒ no ☐ yes Name
12. District Potential? ☐ no ☒ yes ☐ possibly
- Condition: ☐ excellent ☒ good ☐ fair ☐ poor
- Level of Integrity: ☐ little changed ☐ high ☒ moderate ☐ low

13. Architectural Style
Greek Revival

15. Foundation Material(s)
Stone w/Concrete Stucco

17. Structural System
Load Bearing Brick

19. Window Types
6/6 front; 3/1 rear

14. Vernacular Type
I - House: Side Hall

16. Exterior Wall Materials
Brick: common bond, vinyl

18. Roof Type
Gable

20. Porch Type and Location
Asphalt

21. Describe major features; identify and date changes and alterations

Dentiled trim on full Greek Revival door surround, similar second floor doorway, with the door covered over. Wooden sills and lintels on all windows, most of which also have wooden awnings.

There is a 1 1/2 story brick rear ell that appears to be original, and a later frame addition to that. The brick ell has a massive fireplace. Exterior brick walls have been painted white.

☐ continuation sheet

22. Description of Environment and Outbuildings No. of Outbuildings 1 No. contributing 1

There is a small frame garage and pigeon house off the northwest corner of the house. It has board and batten walls and a gable roof.

☐ continuation sheet

Debbie Sheals	La Grange Revitalization Organization	March, 1997
23. Prepared by	Organization	Date

Missouri Historic Property Inventory Form
Missouri Department of Natural Resources Historic Preservation Program
P.O. Box 176, Jefferson City, Missouri 65102

LE-AS-001-122

7 / 5	Rodifer, S. C., House	LW-97-01062
Field Survey #	1. Historic Name	Inventory Code #
ca. 1860	undetermined	undetermined
26. Construction Date	27. Architect/Engineer	28. Contractor/Builder

29. History: Early Owners, from county tax records

1867	S. C. Rodifer
1881	Robert M. Wallace
1899	Mr. Kate Vickers

☐ continuation sheet

30. Significance

ARCHITECTURE

Context: Ante-bellum Resources -- 1840-1862

☐ continuation sheet

31. Significant Persons and Event Dates

ca. 1860

☐ continuation sheet

32. Sources

**Site visit; U. S. Geological Survey Topographic Map, La Grange Quadrangle;
Lewis County Land Tax Records;
Untitled File on Historic Houses, La Grange Library Collections**

☐ continuation sheet

33. Photographs Location of Negatives:

**Black & White: State Historic Preservation Office, Jefferson City; (573) 751-7857
Color: Debbie Sheals, Columbia (573) 874-3779**

Location of Historic Photograph(s)

<input type="checkbox"/> Lewis County Historical Society	<input type="checkbox"/> Curtis Farr Collection
<input checked="" type="checkbox"/> La Grange Library Scrapbooks	<input type="checkbox"/> History of La Grange 1832-1992
<input type="checkbox"/> Pictorial History of La Grange	<input type="checkbox"/> Souvenir Edition, La Grange Weekly Indicator

Debbie Sheals	La Grange Revitalization Organization	March, 1997
23. Prepared by	Organization	Date

201-100-5A-37



70/4



7/5

PAUL & BETTY VAUGHN HOME
600 JACKSON ST.

70/4
L.G. OLD BOARDING HOUSE
LIBRARY FILE



Missouri Historic Property Inventory Form
Missouri Department of Natural Resources Historic Preservation Program
P.O. Box 176, Jefferson City, Missouri 65102

LE-AS-001-123

166 / 10	Hendrix, James, House	LW-97-01167
Field Survey #	1. Historic Name	Inventory Code #
Lewis	Rees House	Block 2, Lots 6, 7
2. County	3. Present local name or designation	4. Block Number, Lot Number, and Subdivision
106 Lewis St.	La Grange	<input type="checkbox"/> yes <input checked="" type="checkbox"/> n/a
5. Address	6. City	7. Vicinity

Kenneth R. Rees	City	State	Zip Code
8. Owner Name and Address if different			

9. On National Register? ☒ no ☐ yes
10. Eligible for National Register? ☐ no ☒ yes ☐ possibly
11. Part of a District ☒ no ☐ yes Name
12. District Potential? ☐ no ☒ yes ☐ possibly
- Condition: ☐ excellent ☒ good ☐ fair ☐ poor
- Level of Integrity: ☐ little changed ☒ high ☐ moderate ☐ low

13. Architectural Style
Greek Revival
15. Foundation Material(s)
Undetermined
17. Structural System
Load Bearing Brick
19. Window Types
1/1, 4/1

14. Vernacular Type
I - House: Side Hall
16. Exterior Wall Materials
Brick
18. Roof Type
Gable, Cornice
20. Porch Type and Location
Asphalt
Full Front

21. Describe major features; identify and date changes and alterations

There is an original one story brick ell on the rear to which modern frame additions have been made. The front porch posts and floor are not original, and the front doorway has been altered slightly. Window openings on the end wall have been bricked in. The roofline is accented by a bracketed cornice which is in good shape.

☐ continuation sheet

22. Description of Environment and Outbuildings	No. of Outbuildings <u>0</u>	No. contributing <u>0</u>	
---	------------------------------	---------------------------	--

This is one of few historic dwellings in the immediate area.

☐ continuation sheet

Debbie Sheals	La Grange Revitalization Organization	March, 1997
23. Prepared by	Organization	Date

Missouri Historic Property Inventory Form
Missouri Department of Natural Resources Historic Preservation Program
P.O. Box 176, Jefferson City, Missouri 65102

LE-AS-001-123

166 / 10	Hendrix, James, House	LW-97-01167
Field Survey #	1. Historic Name	Inventory Code #
ca. 1860	undetermined	undetermined
26. Construction Date	27. Architect/Engineer	28. Contractor/Builder

29. History: Early Owners, from county tax records

1867	Lot 6 - Jas. Hendrix, Lot 7 - Wm. Hagood
1881	Lot 6 - J. R. Hendrix, Lot 7 - Wm. Hagood
1899	D. L. Sellers

James Hendrix is listed as a "Confectionary" in an 1872 business directory for La Grange.

30. Significance

ARCHITECTURE

☐ continuation sheet

Context: Ante-bellum Resources -- 1840-1862

☐ continuation sheet

31. Significant Persons and Event Dates

ca. 1860

☐ continuation sheet

32. Sources

**Site visit; U. S. Geological Survey Topographic Map, La Grange Quadrangle;
Lewis County Land Tax Records;
1909, 1914 Sanborn Fire Insurance Maps
Lewis County Scrapbook on La Grange**

☐ continuation sheet

33. Photographs Location of Negatives:

**Black & White: State Historic Preservation Office, Jefferson City; (573) 751-7857
Color: Debbie Sheals, Columbia (573) 874-3779**

Location of Historic Photograph(s)

- | | |
|--|---|
| <input type="checkbox"/> Lewis County Historical Society | <input type="checkbox"/> Curtis Farr Collection |
| <input type="checkbox"/> La Grange Library Scrapbooks | <input type="checkbox"/> History of La Grange 1832-1992 |
| <input type="checkbox"/> Pictorial History of La Grange | <input type="checkbox"/> Souvenir Edition, La Grange Weekly Indicator |

Debbie Sheals	La Grange Revitalization Organization	March, 1997
----------------------	--	--------------------

23. Prepared by

Organization

Date





Missouri Historic Property Inventory Form
Missouri Department of Natural Resources Historic Preservation Program
P.O. Box 176, Jefferson City, Missouri 65102

LE-AS-001-124

165 / 9

Browning, Martha, House

LW-97-01153

Field Survey #

1. Historic Name

Inventory Code #

Lewis

Brosl House

Block 10

WLA

2. County

3. Present local name or designation

4. Block Number, Lot Number, and Subdivision

302 Lewis St.

La Grange

☐ yes ☒ n/a

5. Address

6. City

7. Vicinity

Wes Ferguson, Timberline Lumber & Home Inc. 600 N. Canton MO 63435

8. Owner Name and Address if different

City

State

Zip Code

9. On National Register?

☒ no ☐ yes

10. Eligible for National Register?

☐ no ☒ yes ☐ possibly

11. Part of a District

☒ no ☐ yes Name

12. District Potential?

☐ no ☒ yes ☐ possibly

Condition:

☒ excellent ☐ good ☐ fair ☐ poor

Level of Integrity:

☒ little changed ☐ high ☐ moderate ☐ low

Greek Revival

13. Architectural Style

Stone

15. Foundation Material(s)

Load Bearing Brick

17. Structural System

6/6

19. Window Types

14. Vernacular Type

Brick

16. Exterior Wall Materials

Flattened Gable

Asphalt

18. Roof Type

Roof Materials

Full

20. Porch Type and Location

21. Describe major features; identify and date changes and alterations

Brickwork: Running bond on front (east) and south side, common bond on other walls. Also, the windows of the east and south sides have dressed stone sills and lintels, while the other walls have wooden members. The front porch is early or original; it has fluted columns with small brackets and dentiled trim. A historic photo of the house reveals that an openwork balustrade once ran along the top of the porch. The porch shelters ornate Greek Revival style trim around the front windows and four panel door. The trim is in excellent condition. The roof line along the east wall is accented with a heavy ornamental cornice; the west (rear) wall has a simpler cornice. The flattened gable roof has cornice returns on both side walls. (cont.)

☒ continuation sheet

22. Description of Environment and Outbuildings

No. of Outbuildings

0

No. contributing

0

The house occupies an entire city block, set on the bluff overlooking the river. A dry laid stone retaining wall runs along the property where it borders Fourth Street.

☐ continuation sheet

Debbie Sheals

La Grange Revitalization Organization

March, 1997

23. Prepared by

Organization

Date

Missouri Historic Property Inventory Form
Missouri Department of Natural Resources Historic Preservation Program
P.O. Box 176, Jefferson City, Missouri 65102

LE-AS-001-124

165 / 9

Browning, Martha, House

LW-97-01153

Field Survey #

1. Historic Name

Inventory Code #

ca. 1873

undetermined

undetermined

26. Construction Date

27. Architect/Engineer

28. Contractor/Builder

29. History: Early Owners, from county tax records

1867 A. C. Waltman (This house not built yet.)
1870 A. C. Waltman
1874 C. R. Browning
1881 C. R. Browning
1899 Emma Browning

This property may have been the site of A. C. Waltman's original farm, from which Waltman and Louthan's Addition was platted. Thomas Pryce noted in 1901 that Waltman had built a house which was located on the "Browning property," and the 1867 tax assessment for the property indicates that a house was on the back part of the lot at that time. (cont.)

☒ continuation sheet

30. Significance

ARCHITECTURE

COMMUNITY DEVELOPMENT--A. C. Waltman

Context: Late Nineteenth Century Resources -- 1865-1897

☐ continuation sheet

31. Significant Persons and Event Dates

ca. 1873

☐ continuation sheet

32. Sources

Site visit; U. S. Geological Survey Topographic Map, La Grange Quadrangle;
Lewis County Land Tax Records;

Canton Press News Journal 9/26/1991

Pryce, Thomas, "La Grange As It Was In Forty-Nine," La Grange Weekly Indicator,
5/16/1901.

Chapter BO, P.E.O. "A View of La Grange"

Untitled File on Historic Houses. La Grange Library Collections

☐ continuation sheet

33. Photographs Location of Negatives:

Black & White: State Historic Preservation Office, Jefferson City; (573) 751-7857

Color: Debbie Sheals, Columbia (573) 874-3779

Location of Historic Photograph(s)

☐ Lewis County Historical Society ☒ Curtis Farr Collection

☒ La Grange Library Scrapbooks ☐ History of La Grange 1832-1992

☐ Pictorial History of La Grange ☐ Souvenir Edition, La Grange Weekly Indicator

Debbie Sheals

La Grange Revitalization Organization

March, 1997

23. Prepared by

Organization

Date

Missouri Historic Property Inventory Form
Missouri Department of Natural Resources Historic Preservation Program
P.O. Box 176, Jefferson City, Missouri 65102

LE-AS-001-124

165 / 9

Field Survey #

Browning, Martha, House

1. Historic Name

LW-97-01153

Inventory Code #

302 Lewis St.

5. Address

La Grange

6. City

n/a

7. Vicinity

Continuation Sheet

21. Description, cont.

The cornices of the front and side roof lines have small ornamental brackets. There is a pair of corbeled brick chimneys at each end wall. A large one story frame rear ell is not original, but may be over fifty years old. There is a large open carport off the rear of the frame ell. overall, this is one of the most intact and impressive houses in the survey group.

29. History, cont.

Pryce noted that during the years 1849-1851, Waltman operated a carpenter shop, and built a few homes, the best of which was one on this property. Also, he is listed in the 1850 population census as a "house joiner." Another historical account mentions the stone foundation of a house being visible behind the current house as late as 1973. It has been assumed that that foundation was from the house erected by Waltman, as the construction of this house has been attributed to Browning. However, later tax assessments are vague, and there is a chance that this is Waltman's early house.

C. R. Browning is said to have been a railroad promoter.

32. Sources

Debbie Sheals

La Grange Revitalization Organization

March, 1997

23. Prepared by

Organization

Date

1E-AS-001-124

MISSOURI PRESS
Missouri Press Clipping Bureau
802 Locust Columbia MO 65201

Press-News Journal
Canton, Mo.
Circulation - 3450

DATE SEP 26 1991



YESTERYEAR'S PICTURES 190

This is a photo of the LaGrange home known in recent years as the C. N. Adams home. This stately and elegant home is located on the northwest corner of Riverview Cemetery hill, overlooking the Mississippi River and was probably built in 1870s. A warranty deed dated April 3, 1873 for the property indicates its purchase by Martha Browning. The house was probably built by her husband, who was a railroad promoter.

The top view, was taken about 60 years ago, when it was the home of Mrs. Mary Brossi. Carl and Hazel Adams purchased the home in the late 1940s.

A tragedy occurred in the front yard in the 1950s when an eight-year-old boy accidentally hung himself while playing with a rope.

The inset photo shows the house as it appeared in 1973. Note the lattice work on top of the front porch no longer remains. Photos and information supplied by Curtis Farr of LaGrange.



LEWIS
COUNTY
HISTORICAL
SOCIETY







Missouri Historic Property Inventory Form
Missouri Department of Natural Resources Historic Preservation Program
P.O. Box 176, Jefferson City, Missouri 65102

LE-AS-001-125

174 / 9	Fleer, J. H., House	LW-97-01160
Field Survey #	1. Historic Name	Inventory Code #
Lewis	Greene House	Block 19, Lot 10 WLA
2. County	3. Present local name or designation	4. Block Number, Lot Number, and Subdivision
401 Lewis St.	La Grange	<input type="checkbox"/> yes <input checked="" type="checkbox"/> n/a
5. Address	6. City	7. Vicinity
Jane & Joe Greene, Box 361	La Grange	MO
8. Owner Name and Address if different	City	State Zip Code

9. On National Register? ☒ no ☐ yes
10. Eligible for National Register? ☒ no ☐ yes ☐ possibly
11. Part of a District ☒ no ☐ yes Name
12. District Potential? ☐ no ☐ yes ☒ possibly
- Condition: ☐ excellent ☒ good ☐ fair ☐ poor
- Level of Integrity: ☐ little changed ☐ high ☐ moderate ☒ low

13. Architectural Style
Concrete

15. Foundation Material(s)
Frame

17. Structural System
1/1, Queen Anne w/Lancet Leaded

19. Window Types

Crossplan

14. Vernacular Type
Masonite

16. Exterior Wall Materials
Intersecting Gable Asphalt

18. Roof Type
Front Enclosed

20. Porch Type and Location

21. Describe major features; identify and date changes and alterations

Wide new siding and porch enclosure represent major changes to appearance. Some window trim appears to have been covered or removed when the house was sided. A double garage has been added to the rear of the house.

☐ continuation sheet

22. Description of Environment and Outbuildings No. of Outbuildings 1 No. contributing 0

There is a small modern storage shed behind the house.

☐ continuation sheet

Debbie Sheals	La Grange Revitalization Organization	March, 1997
23. Prepared by	Organization	Date

Missouri Historic Property Inventory Form
Missouri Department of Natural Resources Historic Preservation Program
P.O. Box 176, Jefferson City, Missouri 65102

LE-AS-001-125

174 / 9	Fleer, J. H., House	LW-97-01160
Field Survey #	1. Historic Name	Inventory Code #

ca. 1910	undetermined	undetermined
26. Construction Date	27. Architect/Engineer	28. Contractor/Builder

29. History: Early Owners, from county tax records

1907	J. H. Fleer
1914	J. H. Fleer
1939	J. H. Fleer

Fleer was the contractor for the current City Hall, (#134/8) built in 1931.

30. Significance

☐ continuation sheet

31. Significant Persons and Event Dates

☐ continuation sheet

32. Sources

**Site visit; U. S. Geological Survey Topographic Map, La Grange Quadrangle;
Lewis County Land Tax Records;**

☐ continuation sheet

33. Photographs Location of Negatives:

**Black & White: State Historic Preservation Office, Jefferson City; (573) 751-7857
Color: Debbie Sheals, Columbia (573) 874-3779**

Location of Historic Photograph(s)

- | | |
|--|---|
| <input type="checkbox"/> Lewis County Historical Society | <input type="checkbox"/> Curtis Farr Collection |
| <input type="checkbox"/> La Grange Library Scrapbooks | <input type="checkbox"/> History of La Grange 1832-1992 |
| <input type="checkbox"/> Pictorial History of La Grange | <input type="checkbox"/> Souvenir Edition, La Grange Weekly Indicator |

☐ continuation sheet

Debbie Sheals	La Grange Revitalization Organization	March, 1997
23. Prepared by	Organization	Date



Missouri Historic Property Inventory Form
Missouri Department of Natural Resources Historic Preservation Program
P.O. Box 176, Jefferson City, Missouri 65102

LE-AS-001-126

113 / 8	Gill, Ferdinand, Building	LW-97-01131
Field Survey #	1. Historic Name	Inventory Code #
Lewis	Driftwood Cafe	S. pt. Lot 90
2. County	3. Present local name or designation	4. Block Number, Lot Number, and Subdivision
100 Block N. Main St.	La Grange	<input type="checkbox"/> yes <input checked="" type="checkbox"/> n/a
5. Address	6. City	7. Vicinity
Martha Robinson, 117 N. Main St.	La Grange	MO
8. Owner Name and Address if different	City	State Zip Code

9. On National Register? ☒ no ☐ yes
10. Eligible for National Register? ☐ no ☐ yes ☒ possibly
11. Part of a District ☒ no ☐ yes Name
12. District Potential? ☐ no ☒ yes ☐ possibly
- Condition: ☒ excellent ☐ good ☐ fair ☐ poor
- Level of Integrity: ☐ little changed ☐ high ☒ moderate ☐ low

Greek Revival

13. Architectural Style

Stone

15. Foundation Material(s)

Load Bearing Brick

17. Structural System

Casement

19. Window Types

14. Vernacular Type

Brick: common bond

16. Exterior Wall Materials

Gable

Asphalt

18. Roof Type

Roof Materials

Full Front, Rear Deck

20. Porch Type and Location

21. Describe major features; identify and date changes and alterations

Basic form and fenestration patterns are evident, and condition is very good. Numerous window changes to front and long two story rear ell. The roofline of the rear section has also been altered. The front roofline is still intact. Scrolled brackets are still in place on the front porch, which has seen several alterations. Part of the original storefront has been filled in with plywood siding. The front entrance has a tooled stone sill.

☐ continuation sheet

22. Description of Environment and Outbuildings No. of Outbuildings 0 No. contributing 0

Building sits close to the sidewalk and to the building next door, survey property 114/8.

☐ continuation sheet

Debbie Sheals

La Grange Revitalization Organization

March, 1997

23. Prepared by

Organization

Date

Missouri Historic Property Inventory Form
Missouri Department of Natural Resources Historic Preservation Program
P.O. Box 176, Jefferson City, Missouri 65102

LE-AS-001-126

113 / 8	Gill, Ferdinand, Building	LW-97-01131
Field Survey #	1. Historic Name	Inventory Code #

ca. 1853	undetermined	Ed Westhoff ??
26. Construction Date	27. Architect/Engineer	28. Contractor/Builder

29. History: Early Owners, from county tax records

1867 1881 1899	C. S. Skinner C. S. Skinner R. M. Wallace
---	--

The building was constructed by Ferdinand Gill to serve as a hotel, replacing a two story frame structure he had been using. Census figures show that Gill was the third largest landowner in town in 1850. Pryce referred to him as "Uncle" Ferdy Gill, and noted that he furnished the new building "in fine style for a hotel." Charles S. Skinner was one of the most important men in La Grange's early history. He bought the building in 1854 just before his death. The ground floor was the first home of the Farmers and Merchants Bank.

☐ continuation sheet

30. Significance

COMMERCE

Context: Ante-bellum Resources -- 1840-1862

☐ continuation sheet

31. Significant Persons and Event Dates

ca. 1853

Charles S. Skinner; this is one of the only buildings that he owned to survive today.

☐ continuation sheet

32. Sources

Site visit; U. S. Geological Survey Topographic Map, La Grange Quadrangle; Lewis County Land Tax Records;

1885-1930 Sanborn Fire Insurance Maps, Deed Records, La Grange Library Scrapbooks

Pryce, Thomas, "La Grange As It Was In Forty-Nine," La Grange Weekly Indicator, 3/28/1901.

☐ continuation sheet

33. Photographs Location of Negatives:

Black & White: State Historic Preservation Office, Jefferson City; (573) 751-7857

Color: Debbie Sheals, Columbia (573) 874-3779

Location of Historic Photograph(s)

<input checked="" type="checkbox"/> Lewis County Historical Society	<input checked="" type="checkbox"/> Curtis Farr Collection
<input checked="" type="checkbox"/> La Grange Library Scrapbooks	<input checked="" type="checkbox"/> History of La Grange 1832-1992
<input type="checkbox"/> Pictorial History of La Grange	<input type="checkbox"/> Souvenir Edition, La Grange Weekly Indicator

Debbie Sheals	La Grange Revitalization Organization	March, 1997
23. Prepared by	Organization	Date



Missouri Historic Property Inventory Form
Missouri Department of Natural Resources Historic Preservation Program
P.O. Box 176, Jefferson City, Missouri 65102

LE-AS-001-127

115 / 8	Farmers & Merchants Bank	LW-97-01133
Field Survey #	1. Historic Name	Inventory Code #
Lewis	Dream Vision Video Store	N. pt. Lots 45, 46
2. County	3. Present local name or designation	4. Block Number, Lot Number, and Subdivision
110 N. Main St.	La Grange	<input type="checkbox"/> yes <input checked="" type="checkbox"/> n/a
5. Address	6. City	7. Vicinity
Dorothy Logsdon c/o Dream Vision		
8. Owner Name and Address if different	City	State Zip Code

9. On National Register? ☒ no ☐ yes
10. Eligible for National Register? ☐ no ☒ yes ☐ possibly
11. Part of a District ☒ no ☐ yes Name
12. District Potential? ☐ no ☒ yes ☐ possibly
- Condition: ☐ excellent ☒ good ☐ fair ☐ poor
- Level of Integrity: ☐ little changed ☒ high ☐ moderate ☐ low

Beaux Arts

13. Architectural Style

Concrete

15. Foundation Material(s)

Steel

17. Structural System

1/1

19. Window Types

Two-Part Commercial

14. Vernacular Type

Brick

16. Exterior Wall Materials

Flat w/ Parapet

????

18. Roof Type

Roof Materials

20. Porch Type and Location

21. Describe major features; identify and date changes and alterations

There is a date stone centered in the top part of the facade that reads 1914. There are limestone belt courses on the facade that change to protruding rows of headers on the side walls. Other ornamentation on the facade is of glazed terra cotta and concrete. There have been no major alterations to the front of the building. (New double doors have been installed in the original opening.) There is a relatively modern brick addition to the rear of the building that contains a drive up window on the south wall.

☐ continuation sheet

22. Description of Environment and Outbuildings No. of Outbuildings 1 No. contributing 0

One open modern carport at the rear of the lot.

☐ continuation sheet

Debbie Sheals

La Grange Revitalization Organization

March, 1997

23. Prepared by

Organization

Date

Missouri Historic Property Inventory Form
Missouri Department of Natural Resources Historic Preservation Program
P.O. Box 176, Jefferson City, Missouri 65102

LE-AS-001-127

115 / 8	Farmers & Merchants Bank	LW-97-01133
Field Survey #	1. Historic Name	Inventory Code #

ca. 1914	undetermined	undetermined
26. Construction Date	27. Architect/Engineer	28. Contractor/Builder

29. History: Early Owners, from county tax records

1899	C. C. Crouch
1914	Farmers and Merchants Bank

The Farmers and Merchants Bank was chartered in 1903, and has been in continual operation in La Grange ever since. It was the only bank in Lewis County that did not close during the Depression. It occupied survey property 113/8 until this building was erected in 1914. It remained in operation at this location until 1985, when it moved into a building directly south of this one.

☐ continuation sheet

30. Significance

ARCHITECTURE
COMMERCE

Context: Post-Victorian -- 1911-1950

☐ continuation sheet

31. Significant Persons and Event Dates

ca. 1914

☐ continuation sheet

32. Sources

Site visit; U. S. Geological Survey Topographic Map, La Grange Quadrangle;
Lewis County Land Tax Records;
1914, 1930 Sanborn Fire Insurance Maps
Schaffer, M. History of La Grange, p. 30.

☐ continuation sheet

33. Photographs Location of Negatives:

Black & White: State Historic Preservation Office, Jefferson City; (573) 751-7857
Color: Debbie Sheals, Columbia (573) 874-3779

Location of Historic Photograph(s)

<input type="checkbox"/> Lewis County Historical Society	<input type="checkbox"/> Curtis Farr Collection
<input type="checkbox"/> La Grange Library Scrapbooks	<input checked="" type="checkbox"/> History of La Grange 1832-1992
<input type="checkbox"/> Pictorial History of La Grange	<input type="checkbox"/> Souvenir Edition, La Grange Weekly Indicator

Debbie Sheals	La Grange Revitalization Organization	March, 1997
----------------------	--	--------------------

23. Prepared by

Organization

Date





Missouri Historic Property Inventory Form
Missouri Department of Natural Resources Historic Preservation Program
P.O. Box 176, Jefferson City, Missouri 65102

LE-AS-001-128

114 / 8	Hay, J. A., House (First)	LW-97-01132
Field Survey #	1. Historic Name	Inventory Code #
Lewis	American Family Insurance	N. 35' Lot 91
2. County	3. Present local name or designation	4. Block Number, Lot Number, and Subdivision
115 N. Main St.	La Grange	<input type="checkbox"/> yes <input checked="" type="checkbox"/> n/a
5. Address	6. City	7. Vicinity
Gerald & Edith Bean, Rt. C	La Grange	MO
8. Owner Name and Address if different	City	State Zip Code

9. On National Register? ☒ no ☐ yes
10. Eligible for National Register? ☒ no ☐ yes ☐ possibly
11. Part of a District ☒ no ☐ yes Name
12. District Potential? ☐ no ☐ yes ☒ possibly
- Condition: ☒ excellent ☐ good ☐ fair ☐ poor
- Level of Integrity: ☐ little changed ☐ high ☒ moderate ☐ low

Greek Revival

13. Architectural Style

Stone

15. Foundation Material(s)

Load Bearing Brick

17. Structural System

1/1, Casement

19. Window Types

14. Vernacular Type

Brick: common bond

16. Exterior Wall Materials

Gable

Asphalt

18. Roof Type

Roof Materials

Side recessed, two levels

20. Porch Type and Location

21. Describe major features; identify and date changes and alterations

Roof has large cornice returns, and early scrolled brackets, set in pairs, along the front only. The windows have wooden lintels; the ground floor window opening has been enlarged. The ground floor of the porch has been enclosed; an historic photo shows that it was once covered with latticework. There is an internal end chimney at the rear of the building, and a bulkhead door. The lintel over the back door is tooled stone.

☐ continuation sheet

22. Description of Environment and Outbuildings No. of Outbuildings 0 No. contributing 0

☐ continuation sheet

Debbie Sheals	La Grange Revitalization Organization	March, 1997
23. Prepared by	Organization	Date

Missouri Historic Property Inventory Form
Missouri Department of Natural Resources Historic Preservation Program
P.O. Box 176, Jefferson City, Missouri 65102

LE-AS-001-128

114 / 8	Hay, J. A., House (First)	LW-97-01132
Field Survey #	1. Historic Name	Inventory Code #

ca. 1846	undetermined	undetermined
26. Construction Date	27. Architect/Engineer	28. Contractor/Builder

29. History: Early Owners, from county tax records

1867	Robert Glore
1881	W. Zier
1899	Martha Moudy

This is the first La Grange house that Dr. Joseph A. Hay lived in. He also built and occupied survey property 140/5. Hay was one of two practicing physicians in town in the 1840s, and he continued in that line of work until 1862, when he became assessor for the entire northern part of the state. (continued)

☒ continuation sheet

30. Significance

ARCHITECTURE
MEDICINE

Context: Ante-bellum Resources -- 1840-1862

☐ continuation sheet

31. Significant Persons and Event Dates

Dr. Joseph A. Hay

☐ continuation sheet

32. Sources

Site visit; U. S. Geological Survey Topographic Map, La Grange Quadrangle;
Lewis County Land Tax Records;
1885-1930 Sanborn Fire Insurance Maps, La Grange
Untitled File on Historic Houses, La Grange Library Collections
Pryce, Thomas, "La Grange As It Was In Forty-Nine," La Grange Weekly Indicator,
6/12/1901.

☐ continuation sheet

33. Photographs Location of Negatives:

Black & White: State Historic Preservation Office, Jefferson City; (573) 751-7857
Color: Debbie Sheals, Columbia (573) 874-3779

Location of Historic Photograph(s)

<input checked="" type="checkbox"/> Lewis County Historical Society	<input type="checkbox"/> Curtis Farr Collection
<input type="checkbox"/> La Grange Library Scrapbooks	<input checked="" type="checkbox"/> History of La Grange 1832-1992
<input checked="" type="checkbox"/> Pictorial History of La Grange	<input type="checkbox"/> Souvenir Edition, La Grange Weekly Indicator

Debbie Sheals	La Grange Revitalization Organization	March, 1997
----------------------	--	--------------------

23. Prepared by

Organization

Date

Missouri Historic Property Inventory Form
Missouri Department of Natural Resources Historic Preservation Program
P.O. Box 176, Jefferson City, Missouri 65102

LE-AS-001-128

114 / 8

Field Survey #

Hay, J. A., House (First)

1. Historic Name

LW-97-01132

Inventory Code #

115 N. Main St.

5. Address

La Grange

6. City

n/a

7. Vicinity

Continuation Sheet

29. History.

Hay was a friend of Abraham Lincoln's, a connection which no doubt helped him acquire that job. He was town mayor during the 1870s, and was active in community affairs for decades.

He was instrumental in getting Monroe Street graded and improved, and was a partner in two additions to the city, North La Grange and the Addition to North La Grange.

Thomas Pryce's historical column identified this as the house that Hay built when he first moved to La Grange in 1846.

Robert Glore was also a prominent early citizen, and is known to have owned several commercial properties in the area, none of which have survived.

Early uses, from Sanborn Maps:

1885 -1898 Dwelling

1914 Telephone exchange

1930 Dwelling

32. Sources

Debbie Sheals

La Grange Revitalization Organization

March, 1997

23. Prepared by

Organization

Date

Wayside Inn

Stop over for stage coaches.

Located northwest of La Grange.


Razed around 1979



*115 North Main
Early Telephone Office
was upstairs.*

114/8


PICTORIAL HISTORY



LEWIS
COUNTY
HISTORICAL
SOCIETY

This picture postcard, from about 1912, is of the artesian well at LaGrange, which over the years has had many different bases. The photo was provided by Paul Sellers.

At left is typical "Southern Gentleman", with beard and umbrella. At right can be seen the button factory, identified by the sign as "Missouri Pearl Button Co."



YESTERYEARS PICTURES

This was Main Street in LaGrange, as pictured on a postcard around 1911. The city will be celebrating its annual Appreciation Days this weekend.

Note the bank building, that is

down from the Driftwood Cafe. The tall Lewis Building that was located at the present site of the Casey's store, was torn down in 1981. The Westoff Drug Store, also at that site, was torn down in 1983.

The frame home to the right of the cafe was torn down many years ago. The photo is through the courtesy of LaGrange historian Curtis Farr.



AMERICAN FAMILY
RENEBACH
MARK
RENEBACH
AGENCY
800-4803



Missouri Historic Property Inventory Form
Missouri Department of Natural Resources Historic Preservation Program
P.O. Box 176, Jefferson City, Missouri 65102

LE-AS-001-129

93 / 3

Oyster, D. K., House

LW-97-01044

Field Survey #

1. Historic Name

Inventory Code #

Lewis

Davis House

Lot 84,85

OT

2. County

3. Present local name or designation

4. Block Number, Lot Number, and Subdivision

200 Block N. Main St.

La Grange

☐ yes ☒ n/a

5. Address

6. City

7. Vicinity

Julie Ann Davis

8. Owner Name and Address if different

City

State

Zip Code

9. On National Register?

☒ no ☐ yes

10. Eligible for National Register?

☐ no ☒ yes ☐ possibly

11. Part of a District

☒ no ☐ yes Name

12. District Potential?

☐ no ☒ yes ☐ possibly

Condition:

☒ excellent ☐ good ☐ fair ☐ poor

Level of Integrity:

☐ little changed ☒ high ☐ moderate ☐ low

Greek Revival

13. Architectural Style

Stone

15. Foundation Material(s)

Load Bearing Brick, Frame

17. Structural System

1/1

19. Window Types

I - House: Central Bay

14. Vernacular Type

Brick, See Below

16. Exterior Wall Materials

Gable

Asphalt

18. Roof Type

Roof Materials

Front Stoop, Side Porch, Rear Deck

20. Porch Type and Location

21. Describe major features; identify and date changes and alterations

The brickwork of the facade is constructed with a running bond ; all secondary elevations utilize a common bond. The 3 bay house has a low one story frame rear ell with vinyl siding. Window trim, sills and lintels are all covered with sheet vinyl. One window opening on the south has been partially filled in, also with vinyl siding. The Greek Revival style front door surround retains same dentiled trimwork. The 1885 Sanborn map of this house shows 12" side parapet walls; the current roof is probably not original, but is well over 50 years old.

☐ continuation sheet

22. Description of Environment and Outbuildings

No. of Outbuildings

1

No. contributing

1

There is a frame outbuilding directly behind the house. It has a four panel door weatherboards sheathing, and a hipped tin roof. The roof has an extra deep overhang above the door. A later addition and a modern carport have been added to the south of it.

☒ continuation sheet

Debbie Sheals

La Grange Revitalization Organization

March, 1997

23. Prepared by

Organization

Date

Missouri Historic Property Inventory Form
Missouri Department of Natural Resources Historic Preservation Program
P.O. Box 176, Jefferson City, Missouri 65102

LE-AS-001-129

93 / 3	Oyster, D. K., House	LW-97-01044
Field Survey #	1. Historic Name	Inventory Code #

ca. 1847	undetermined	Elisha Saunders
26. Construction Date	27. Architect/Engineer	28. Contractor/Builder

29. History: Early Owners, from county tax records

1867	A. Oyster
1881	G. W. Oyster
1899	D. K. Oyster

A check of Lewis County deed records yielded one of the most conclusive construction dates for a survey property. Elisha Saunders bought the land for the house from Charles Skinner on 2/2/1846 for \$117, and in late 1847 sold the property to Abram Oyster for \$950. Thomas Pryce mentioned Saunders in a historical account of the town which was published in the local paper in 1901.

☒ continuation sheet

30. Significance

ARCHITECTURE

Context: Ante-bellum Resources -- 1840-1862

☐ continuation sheet

31. Significant Persons and Event Dates

ca. 1847

☐ continuation sheet

32. Sources

**Site visit; U. S. Geological Survey Topographic Map, La Grange Quadrangle;
Lewis County Land Tax Records;**

1902 Souvenir Edition, La Grange Weekly Indicator

1885 Sanborn Fire Insurance Map

**Pryce, Thomas, "La Grange As It Was In Forty-Nine." La Grange Weekly Indicator,
3/28/1901.**

☐ continuation sheet

33. Photographs Location of Negatives:

Black & White: State Historic Preservation Office, Jefferson City; (573) 751-7857

Color: Debbie Sheals, Columbia (573) 874-3779

Location of Historic Photograph(s)

- | | |
|--|---|
| <input type="checkbox"/> Lewis County Historical Society | <input type="checkbox"/> Curtis Farr Collection |
| <input type="checkbox"/> La Grange Library Scrapbooks | <input type="checkbox"/> History of La Grange 1832-1992 |
| <input type="checkbox"/> Pictorial History of La Grange | <input type="checkbox"/> Souvenir Edition, La Grange Weekly Indicator |

Debbie Sheals	La Grange Revitalization Organization	March, 1997
----------------------	--	--------------------

23. Prepared by

Organization

Date

Missouri Historic Property Inventory Form
Missouri Department of Natural Resources Historic Preservation Program
P.O. Box 176, Jefferson City, Missouri 65102

LE-AS-001-129

93 / 3

Oyster, D. K., House

LW-97-01044

Field Survey #

1. Historic Name

Inventory Code #

200 Block N. Main St.

La Grange

n/a

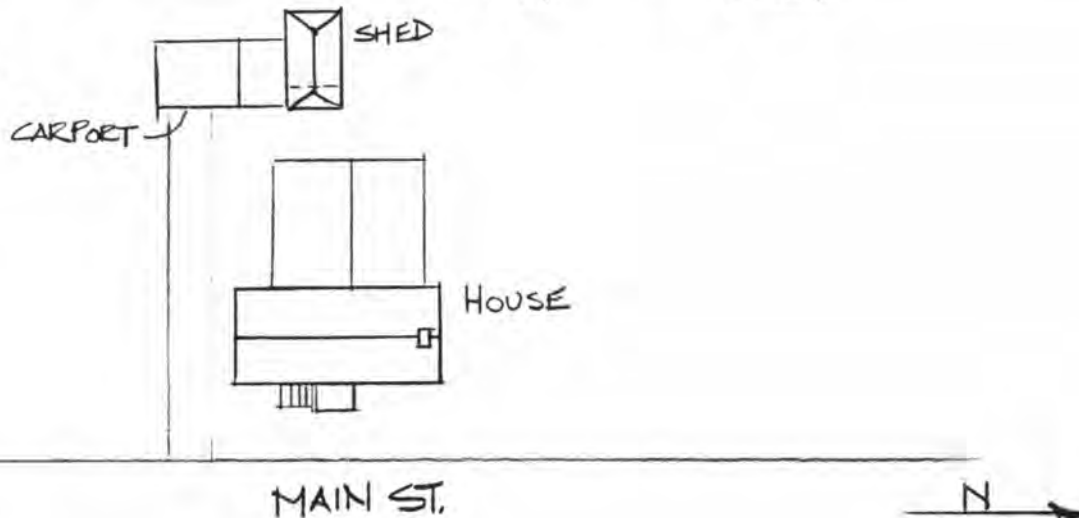
5. Address

6. City

7. Vicinity

Continuation Sheet

22. Site Plan.



29. History (cont.)

Pryce described this as "a pretty house," and noted that Saunders "came here as a mechanic, built a few good houses" and went on to become a successful merchant.

At least three generations of the Oyster family were active in the community, beginning with Abraham, a pioneer who owned a large farm of land just south of town, as well as numerous lots in town. David K. Oyster was his son. D. K. Oyster was a prominent businessman who operated a planning mill in town in the late 1800s, and who inherited his father's landholding south of town. In 1902 he was described in the La Grange Weekly Indicator as "one of our heaviest land owners in or around La Grange."

David Oyster's daughter, Iola, was the first owner of survey property 34/3, which is just a few blocks north of this house. His son, William Elsworth Oyster, owned a share of the family farm for a time and was in the hardware business around the turn of the century.

32. Sources

Debbie Sheals

La Grange Revitalization Organization

March, 1997

23. Prepared by

Organization

Date





Missouri Historic Property Inventory Form
Missouri Department of Natural Resources Historic Preservation Program
P.O. Box 176, Jefferson City, Missouri 65102

LE-AS-001-130

103 / 8

Odd Fellows Hall

LW-97-01130

Field Survey #

1. Historic Name

Inventory Code #

Lewis

Riverfront Liquor Mart

S. 22' Lot 88

OT

2. County

3. Present local name or designation

4. Block Number, Lot Number, and Subdivision

200 Block N. Main St.

La Grange

☐ yes ☒ n/a

5. Address

6. City

7. Vicinity

Polster Enterprises, c/o James Polster, Jr.

La Belle

MO

63447

8. Owner Name and Address if different

City

State

Zip Code

9. On National Register?

☒ no ☐ yes

10. Eligible for National Register?

☒ no ☐ yes ☐ possibly

11. Part of a District

☒ no ☐ yes

Name

12. District Potential?

☒ no ☐ yes ☐ possibly

Condition:

☐ excellent ☒ good ☐ fair ☐ poor

Level of Integrity:

☐ little changed ☐ high ☐ moderate ☒ low

Originally Greek Revival

Temple Front

13. Architectural Style

14. Vernacular Type

Undetermined

Brick

15. Foundation Material(s)

16. Exterior Wall Materials

Load Bearing Brick

Flat, Originally Gabled Built up roofing

17. Structural System

18. Roof Type

Roof Materials

Undetermined, Covered

19. Window Types

20. Porch Type and Location

21. Describe major features; identify and date changes and alterations

Brickwork: running bond on facade and common bond on sides and rear. This building was originally three stories tall; the third floor was removed in 1975. There are massive tooled stone lintels over the ground floor openings, and wood lintels elsewhere. All windows except those of the storefront are covered over. There is a small shed roofed garage built onto the rear part of the north wall.

☐ continuation sheet

22. Description of Environment and Outbuildings

No. of Outbuildings

0

No. contributing

0

☐ continuation sheet

Debbie Sheals

La Grange Revitalization Organization

March, 1997

23. Prepared by

Organization

Date

Missouri Historic Property Inventory Form
Missouri Department of Natural Resources Historic Preservation Program
P.O. Box 176, Jefferson City, Missouri 65102

LE-AS-001-130

103 / 8	Odd Fellows Hall	LW-97-01130
Field Survey #	1. Historic Name	Inventory Code #

ca. 1849	Joshua F. Amos	undetermined
26. Construction Date	27. Architect/Engineer	28. Contractor/Builder

29. History: Early Owners, from county tax records

1867 Joel Van Nest

1881 Sarah Van Nest, IOOF

Early occupants, from Sanborn Maps:

1885-1893 Bank 1st floor, Printing 2nd, IOOF 3rd.

1898 Banquet Room 1st, others same

1909-1914 Undertaking 1st, IOOF 3rd.

This is one of the few survey properties for which an architect has been identified. It is also one of the oldest of the survey properties.

☐ continuation sheet

30. Significance

☐ continuation sheet

31. Significant Persons and Event Dates

☐ continuation sheet

32. Sources

**Site visit; U. S. Geological Survey Topographic Map, La Grange Quadrangle;
Lewis County Land Tax Records;**

1885, 1893, 1898, 1909, 1914, 1930 Sanborn Fire Insurance Maps;

La Grange Library Scrapbooks

Chapter BO, P.E.O. "A View of La Grange"

**Pryce, Thomas, "La Grange As It Was In Forty-Nine," La Grange Weekly Indicator,
3/28/1901.**

☐ continuation sheet

33. Photographs Location of Negatives:

Black & White: State Historic Preservation Office, Jefferson City; (573) 751-7857

Color: Debbie Sheals, Columbia (573) 874-3779

Location of Historic Photograph(s)

☐ Lewis County Historical Society ☐ Curtis Farr Collection

☒ La Grange Library Scrapbooks ☐ History of La Grange 1832-1992

☒ Pictorial History of La Grange ☐ Souvenir Edition, La Grange Weekly Indicator

Debbie Sheals	La Grange Revitalization Organization	March, 1997
----------------------	--	--------------------

23. Prepared by

Organization

Date

PICTORIAL HISTORY

Dr. Ellery's Office

FORMERLY FELTY'S MEAT MARKET
MAIN AND JEFFERSON NORTHEAST CORNER
TORN DOWN IN 1978



Union Building

OCCUPIES CORNER WHERE
DR. ELLERY'S BUILDING
STOOD



Lion's Hall and Rebekah's

NORTHEAST CORNER, MAIN & JEFFERSON

103/8

*Former American Legion Hall
Built by the Odd Fellows*





Missouri Historic Property Inventory Form
Missouri Department of Natural Resources Historic Preservation Program
P.O. Box 176, Jefferson City, Missouri 65102

LE-AS-001-131

102 / 3

Sanderson, M. L., House

LW-97-01048

Field Survey #

1. Historic Name

Inventory Code #

Lewis

Claus House

Pt. Lot 87, N. pt. Lot 88

OT

2. County

3. Present local name or designation

4. Block Number, Lot Number, and Subdivision

203 N. Main St.

La Grange

☐ yes ☒ n/a

5. Address

6. City

7. Vicinity

Billy G. Claus, 304 S. Fifth St.

La Grange

MO

8. Owner Name and Address if different

City

State

Zip Code

9. On National Register?

☒ no ☐ yes

10. Eligible for National Register?

☒ no ☐ yes ☐ possibly

11. Part of a District

☒ no ☐ yes Name

12. District Potential?

☐ no ☐ yes ☒ possibly

Condition:

☐ excellent ☒ good ☐ fair ☐ poor

Level of Integrity:

☐ little changed ☐ high ☒ moderate ☐ low

Craftsman

13. Architectural Style

Concrete

15. Foundation Material(s)

Frame

17. Structural System

3/1

19. Window Types

Open Gable

14. Vernacular Type

Asbestos

16. Exterior Wall Materials

Gable

Asphalt

18. Roof Type

Roof Materials

Front Other Bay, Hipped

20. Porch Type and Location

21. Describe major features; identify and date changes and alterations

Newer asbestos siding and shutters appear to be only major exterior changes.

☐ continuation sheet

22. Description of Environment and Outbuildings

No. of Outbuildings 0

No. contributing 0

Concrete retaining wall along back of the lot, and a rear sidewalk that leads back to 2nd. Street.

☐ continuation sheet

Debbie Sheals

La Grange Revitalization Organization

March, 1997

23. Prepared by

Organization

Date

Missouri Historic Property Inventory Form
Missouri Department of Natural Resources Historic Preservation Program
P.O. Box 176, Jefferson City, Missouri 65102

LE-AS-001-131

102 / 3	Sanderson, M. L., House	LW-97-01048
Field Survey #	1. Historic Name	Inventory Code #
ca. 1938	undetermined	undetermined
26. Construction Date	27. Architect/Engineer	28. Contractor/Builder
29. History: Early Owners, from county tax records		
1939	M. L. Sanderson	

This house replaces an earlier house (apparently an I-house) That was built directly against the side of the building to the south, property 103/8.

30. Significance ☐ continuation sheet

31. Significant Persons and Event Dates ☐ continuation sheet

32. Sources ☐ continuation sheet
**Site visit; U. S. Geological Survey Topographic Map, La Grange Quadrangle;
Lewis County Land Tax Records;
1898 Sanborn Map**

33. Photographs Location of Negatives: ☐ continuation sheet
**Black & White: State Historic Preservation Office, Jefferson City; (573) 751-7857
Color: Debbie Sheals, Columbia (573) 874-3779**

Location of Historic Photograph(s)
☐ Lewis County Historical Society ☐ Curtis Farr Collection
☐ La Grange Library Scrapbooks ☐ History of La Grange 1832-1992
☐ Pictorial History of La Grange ☐ Souvenir Edition, La Grange Weekly Indicator

Debbie Sheals	La Grange Revitalization Organization	March, 1997
23. Prepared by	Organization	Date





Missouri Historic Property Inventory Form
Missouri Department of Natural Resources Historic Preservation Program
P.O. Box 176, Jefferson City, Missouri 65102

LE-AS-001-132

101 / 3

Bright, Thomas J., House

LW-97-01047

Field Survey #

1. Historic Name

Inventory Code #

Lewis

Cunningham/Bean House

S. pt. Lot 86, N. pt. Lot 87 OT

2. County

3. Present local name or designation

4. Block Number, Lot Number, and Subdivision

207 N. Main St.

La Grange

☐ yes ☒ n/a

5. Address

6. City

7. Vicinity

Rodney Cunningham & Melissa K. Bean

8. Owner Name and Address if different

City

State

Zip Code

9. On National Register?

☒ no ☐ yes

10. Eligible for National Register?

☐ no ☒ yes ☐ possibly

11. Part of a District

☒ no ☐ yes Name

12. District Potential?

☐ no ☒ yes ☐ possibly

Condition:

☒ excellent ☐ good ☐ fair ☐ poor

Level of Integrity:

☐ little changed ☒ high ☐ moderate ☐ low

Greek Revival

13. Architectural Style

Stone

15. Foundation Material(s)

Load Bearing Brick

17. Structural System

1/1

19. Window Types

I - House: Side Hall

14. Vernacular Type

Brick, see below

16. Exterior Wall Materials

Gable

Asphalt

18. Roof Type

Roof Materials

Full Front Enclosed

20. Porch Type and Location

21. Describe major features; identify and date changes and alterations

The brickwork of the house has a running bond on the facade and common bond on all secondary walls. The front door has sidelights and a transom; the door itself appears to be from later in the 19th century. The porch posts are chamfered above railing level--original? The foundation extends 2"-3" out from the water table on the front part of the house. There is a 1 1/2 story rear ell, also of brick. The ell has wooden sills and lintels; those on the front part of the house are of stone. There have been some minor window changes. There is also a modern low frame addition on the southern part of the ell. (It is possible that the ell predates the house.)

☐ continuation sheet

22. Description of Environment and Outbuildings

No. of Outbuildings

1

No. contributing

1

There is a small frame garage and shed just northwest of the house. It has siding and a hip roof. There is a concrete retaining wall along the back of the lot, and a sidewalk that leads back to 2nd Street.

☐ continuation sheet

Debbie Sheals

La Grange Revitalization Organization

March, 1997

23. Prepared by

Organization

Date

Missouri Historic Property Inventory Form
Missouri Department of Natural Resources Historic Preservation Program
P.O. Box 176, Jefferson City, Missouri 65102

LE-AS-001-132

101 / 3	Bright, Thomas J., House	LW-97-01047
Field Survey #	1. Historic Name	Inventory Code #

ca. 1858	undetermined	undetermined
26. Construction Date	27. Architect/Engineer	28. Contractor/Builder

29. History: Early Owners, from county tax records

1867	Thos J. Bright	In 1858, Bright purchased a quit claim deed to the property from J. B. McPheeters for \$1,500. The warranty deed for the land was not located, but it is safe to assume the house was built by the date of the quit claim deed.
1881	Thos. Phillips	
1899	B. F. Conrath	

B. F. Conrath was a salesman for a manufacturing company in Quincy, and was probably related to Geo. A. Conrath, who was the first owner of survey property 127/8, at the corner of Main and Washington Streets.

☐ continuation sheet

30. Significance

ARCHITECTURE

Context: Ante-bellum Resources -- 1840-1862

☐ continuation sheet

31. Significant Persons and Event Dates

ca. 1858

☐ continuation sheet

32. Sources

Site visit; U. S. Geological Survey Topographic Map, La Grange Quadrangle;
Lewis County Land Tax Records;
1898 Sanborn Fire Insurance Map
Lewis County Deed Records
Chapter BO, P. E. O., "A View of La Grange." n.p. 1976, p. 35. (La Grange Library)

☐ continuation sheet

33. Photographs Location of Negatives:

Black & White: State Historic Preservation Office, Jefferson City; (573) 751-7857
Color: Debbie Sheals, Columbia (573) 874-3779

Location of Historic Photograph(s)

<input type="checkbox"/> Lewis County Historical Society	<input type="checkbox"/> Curtis Farr Collection
<input type="checkbox"/> La Grange Library Scrapbooks	<input type="checkbox"/> History of La Grange 1832-1992
<input type="checkbox"/> Pictorial History of La Grange	<input type="checkbox"/> Souvenir Edition, La Grange Weekly Indicator

Debbie Sheals	La Grange Revitalization Organization	March, 1997
----------------------	--	--------------------

23. Prepared by

Organization

Date





Missouri Historic Property Inventory Form
Missouri Department of Natural Resources Historic Preservation Program
P.O. Box 176, Jefferson City, Missouri 65102

LE-AS-001-133

95 / 3

Porter, James P., House

LW-97-01046

Field Survey # 1. Historic Name Inventory Code #

Lewis Harris House

Lot 52

OT

2. County 3. Present local name or designation 4. Block Number, Lot Number, and Subdivision

212 N. Main St.

La Grange

☐ yes ☒ n/a

5. Address

6. City

7. Vicinity

Mary & Robert Harris

8. Owner Name and Address if different City State Zip Code

9. On National Register?

☒ no ☐ yes

10. Eligible for National Register?

☒ no ☐ yes ☐ possibly

11. Part of a District

☒ no ☐ yes Name

12. District Potential?

☐ no ☐ yes ☒ possibly

Condition:

☒ excellent ☐ good ☐ fair ☐ poor

Level of Integrity:

☐ little changed ☐ high ☒ moderate ☐ low

Queen Anne

13. Architectural Style

Concrete, Stone

15. Foundation Material(s)

Frame

17. Structural System

1/1, 2/2, Stained Glass in Front

19. Window Types

Gabled Ell

14. Vernacular Type

Aluminum

16. Exterior Wall Materials

Gable

Asphalt

18. Roof Type

Roof Materials

Wrap-Around, Rear Open

20. Porch Type and Location

21. Describe major features; identify and date changes and alterations

An open carport has recently been added to the north side of the house. The house has new aluminum siding and some window alterations. Some historic window trim covered by siding. Turned porch posts and spindlework are original and in good condition. The new porch floor is poured concrete.

☐ continuation sheet

22. Description of Environment and Outbuildings

No. of Outbuildings

0

No. contributing

0

☐ continuation sheet

Debbie Sheals

La Grange Revitalization Organization

March, 1997

23. Prepared by

Organization

Date

Missouri Historic Property Inventory Form
Missouri Department of Natural Resources Historic Preservation Program
P.O. Box 176, Jefferson City, Missouri 65102

LE-AS-001-133

95 / 3

Porter, James P., House

LW-97-01046

Field Survey #

1. Historic Name

Inventory Code #

ca. 1901

undetermined

James P. Porter

26. Construction Date

27. Architect/Engineer

28. Contractor/Builder

29. History: Early Owners, from county tax records

A photo of the new house appeared in the local paper in 1902, along with the caption "Cottage recently erected by James P. Porter on North Main Street," in 1902.

Porter ran a livery stable in town at the turn of the century. He started the business on his own, and later went into partnership with his brother, William Porter.

☐ continuation sheet

30. Significance

☐ continuation sheet

31. Significant Persons and Event Dates

☐ continuation sheet

32. Sources

Site visit; U. S. Geological Survey Topographic Map, La Grange Quadrangle;
Lewis County Land Tax Records;
La Grange Weekly Indicator Souvenir Edition, 5/22/1902

☐ continuation sheet

33. Photographs Location of Negatives:

Black & White: State Historic Preservation Office, Jefferson City; (573) 751-7857
Color: Debbie Sheals, Columbia (573) 874-3779

Location of Historic Photograph(s)

- ☐ Lewis County Historical Society ☐ Curtis Farr Collection
☐ La Grange Library Scrapbooks ☐ History of La Grange 1832-1992
☐ Pictorial History of La Grange ☐ Souvenir Edition, La Grange Weekly Indicator

Debbie Sheals

La Grange Revitalization Organization

March, 1997


23. Prepared by

Organization

Date

SOUVENIR EDITION

95/3



Cottage Recently erected by James. P. Porter on North Main

orth Fifth street.

months ago to Miss Sarah Burnett, a lady well and favorably known to our citizens. this sign is read, "Hot Lunches." The building is Fred Phelps' lunch car, where hungry persons may secure meals and lunches of various kinds.

JOSEPH E. BONNEY.

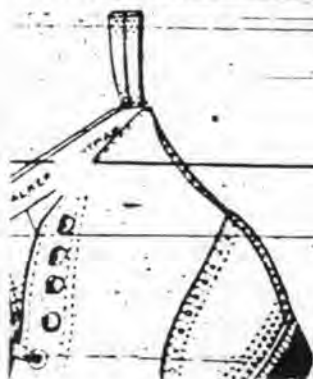
A town the size of La Grange, and being a lumber distributing point as it is, necessarily demands a saw and planing mill. Over twenty years ago Joseph E. Bonney invested in such a mill, which he has kept in operation most of the time, and which has proven a paying investment.

Logs of all kinds are sawed into lumber and much of the lumber handled locally is dressed in the planing department of this mill. Persons who have had experience in this line of business and are capable of judging, say that Mr. Bonney has one of the most thoroughly equipped planing

It is surprising to know the large amount of patronage Mr. Phelps receives daily. Everything is served in an appetizing manner, and once a patron of the car always a patron, seems to be the feeling of his customers. For about seven years he has been in the restaurant business, and he is fully competent to please in that line of work.

LA GRANGE TELEPHONE EXCHANGE.

On January 1st, 1900, a number of farmers living near La Grange and a few of our citizens met and organized the La Grange Telephone Company, there being a capital stock at first of





Missouri Historic Property Inventory Form
Missouri Department of Natural Resources Historic Preservation Program
P.O. Box 176, Jefferson City, Missouri 65102

LE-AS-001-134

94 / 3

Martin, Mary C., House

LW-97-01045

Field Survey #

1. Historic Name

Inventory Code #

Lewis

Tanner/Rhea House

Lot 54

OT

2. County

3. Present local name or designation

4. Block Number, Lot Number, and Subdivision

218 N. Main St.

La Grange

☐ yes ☒ n/a

5. Address

6. City

7. Vicinity

Monte L. Tanner & Lynn Rhea

8. Owner Name and Address if different

City

State

Zip Code

9. On National Register?

☒ no ☐ yes

10. Eligible for National Register?

☐ no ☐ yes ☒ possibly

11. Part of a District

☒ no ☐ yes Name

12. District Potential?

☐ no ☒ yes ☐ possibly

Condition:

☒ excellent ☐ good ☐ fair ☐ poor

Level of Integrity:

☐ little changed ☒ high ☐ moderate ☐ low

Craftsman

13. Architectural Style

Concrete

15. Foundation Material(s)

Frame

17. Structural System

6/1, 3/1

19. Window Types

Bungalow

14. Vernacular Type

Brick

16. Exterior Wall Materials

Gable, Shed Dormers Asphalt

18. Roof Type

Roof Materials

Enclosed Rear

20. Porch Type and Location

21. Describe major features; identify and date changes and alterations

The front porch appears to be original; the windows are probably additions.

☐ continuation sheet

22. Description of Environment and Outbuildings

No. of Outbuildings

1

No. contributing

1

One double garage with a hip roof, of matching brick, set at the rear property line, close to the river.

☐ continuation sheet

Debbie Sheals

La Grange Revitalization Organization

March, 1997

23. Prepared by

Organization

Date

Missouri Historic Property Inventory Form
Missouri Department of Natural Resources Historic Preservation Program
P.O. Box 176, Jefferson City, Missouri 65102

LE-AS-001-134

94 / 3	Martin, Mary C., House	LW-97-01045
Field Survey #	1. Historic Name	Inventory Code #
ca. 1923	undetermined	undetermined
26. Construction Date	27. Architect/Engineer	28. Contractor/Builder
29. History: Early Owners, from county tax records		
1924	C. Hemmins	
1939	Mary C. Martin	

30. Significance

ARCHITECTURE

☐ continuation sheet

Context: Post-Victorian -- 1911-1950

☐ continuation sheet

31. Significant Persons and Event Dates

☐ continuation sheet

32. Sources

**Site visit; U. S. Geological Survey Topographic Map, La Grange Quadrangle;
Lewis County Land Tax Records;**

☐ continuation sheet

33. Photographs Location of Negatives:

**Black & White: State Historic Preservation Office, Jefferson City; (573) 751-7857
Color: Debbie Sheals, Columbia (573) 874-3779**

Location of Historic Photograph(s)

- | | |
|--|---|
| <input type="checkbox"/> Lewis County Historical Society | <input type="checkbox"/> Curtis Farr Collection |
| <input type="checkbox"/> La Grange Library Scrapbooks | <input type="checkbox"/> History of La Grange 1832-1992 |
| <input type="checkbox"/> Pictorial History of La Grange | <input type="checkbox"/> Souvenir Edition, La Grange Weekly Indicator |

Debbie Sheals	La Grange Revitalization Organization	March, 1997
23. Prepared by	Organization	Date





Missouri Historic Property Inventory Form
Missouri Department of Natural Resources Historic Preservation Program
P.O. Box 176, Jefferson City, Missouri 65102

LE-AS-001-135

80 / 3

Diver, M. R., House

LW-97-01043

Field Survey #

1. Historic Name

Inventory Code #

Lewis

Evans House

Lot 80, N. 50' 81

OT

2. County

3. Present local name or designation

4. Block Number, Lot Number, and Subdivision

307 N. Main St.

La Grange

☐ yes ☒ n/a

5. Address

6. City

7. Vicinity

Michaleen Parker, 501 N. Third St.

La Grange MO

8. Owner Name and Address if different

City

State

Zip Code

9. On National Register?

☒ no ☐ yes

10. Eligible for National Register?

☐ no ☒ yes ☐ possibly

11. Part of a District

☒ no ☐ yes Name

12. District Potential?

☐ no ☒ yes ☐ possibly

Condition:

☐ excellent ☐ good ☒ fair ☐ poor

Level of Integrity:

☒ little changed ☐ high ☐ moderate ☐ low

Greek Revival

13. Architectural Style

Stone, Brick

15. Foundation Material(s)

Frame

17. Structural System

6/6, 1/1

19. Window Types

14. Vernacular Type

Weatherboard

16. Exterior Wall Materials

Gable, Shed

Standing Seam

18. Roof Type

Roof Materials

Full Front Recessed - 1 story

20. Porch Type and Location

21. Describe major features; identify and date changes and alterations

Some new windows, but most windows and weatherboards appear to be original, or very early. Shutters are not original. The fenestration of the ground floor facade originally ran window-door-window-door. The left side door has been filled in. There appears to have been an open recessed porch across the rear of the second story; it was filled in at an early date. Finely-scaled dentil trim runs along the cornice above the front porch. Local history holds that there is a secret compartment off one stair landing in the house.

☐ continuation sheet

22. Description of Environment and Outbuildings

No. of Outbuildings 0

No. contributing 0

No outbuildings, a cistern is located in the back yard.

☐ continuation sheet

Debbie Sheals

La Grange Revitalization Organization

March, 1997

23. Prepared by

Organization

Date

Missouri Historic Property Inventory Form
Missouri Department of Natural Resources Historic Preservation Program
P.O. Box 176, Jefferson City, Missouri 65102

LE-AS-001-135

80 / 3	Diver, M. R., House	LW-97-01043
Field Survey #	1. Historic Name	Inventory Code #

ca. 1869	undetermined	undetermined
26. Construction Date	27. Architect/Engineer	28. Contractor/Builder

29. History: Early Owners, from county tax records

1870 1881 1899	M. R. Diver W. Daugherty Marth J. Evans
---	--

Locally based stories about this house being a stop in the underground railroad, and that there are slave shackles in one room, appear to be unfounded, as tax records for 1867 list the lot as undeveloped land.

☐ continuation sheet

30. Significance

ARCHITECTURE

Context: Late Nineteenth Century Resources -- 1865-1897

☐ continuation sheet

31. Significant Persons and Event Dates

ca. 1869

☐ continuation sheet

32. Sources

**Site visit; U. S. Geological Survey Topographic Map, La Grange Quadrangle;
Lewis County Land Tax Records;**

☐ continuation sheet

33. Photographs Location of Negatives:

**Black & White: State Historic Preservation Office, Jefferson City; (573) 751-7857
Color: Debbie Sheals, Columbia (573) 874-3779**

Location of Historic Photograph(s)

- | | |
|--|---|
| <input type="checkbox"/> Lewis County Historical Society | <input type="checkbox"/> Curtis Farr Collection |
| <input type="checkbox"/> La Grange Library Scrapbooks | <input type="checkbox"/> History of La Grange 1832-1992 |
| <input type="checkbox"/> Pictorial History of La Grange | <input type="checkbox"/> Souvenir Edition, La Grange Weekly Indicator |

Debbie Sheals	La Grange Revitalization Organization	March, 1997
23. Prepared by	Organization	Date





Missouri Historic Property Inventory Form
Missouri Department of Natural Resources Historic Preservation Program
P.O. Box 176, Jefferson City, Missouri 65102

LE-AS-001-136

76 / 3

Shefferd, Alice, House

LW-97-01042

Field Survey #	1. Historic Name	Inventory Code #
Lewis	Ludwig House	
2. County	3. Present local name or designation	4. Block Number, Lot Number, and Subdivision
310 N. Main St.		S. 99' Lot 57, 58 OT
5. Address	6. City	7. Vicinity
	La Grange	<input type="checkbox"/> yes <input checked="" type="checkbox"/> n/a

8. Owner Name and Address if different	City	State	Zip Code
Harold & Geneva Ludwig			

9. On National Register?	<input checked="" type="checkbox"/> no <input type="checkbox"/> yes
10. Eligible for National Register?	<input checked="" type="checkbox"/> no <input type="checkbox"/> yes <input type="checkbox"/> possibly
11. Part of a District	<input checked="" type="checkbox"/> no <input type="checkbox"/> yes Name
12. District Potential?	<input type="checkbox"/> no <input type="checkbox"/> yes <input checked="" type="checkbox"/> possibly
Condition:	<input type="checkbox"/> excellent <input checked="" type="checkbox"/> good <input type="checkbox"/> fair <input type="checkbox"/> poor
Level of Integrity:	<input type="checkbox"/> little changed <input type="checkbox"/> high <input checked="" type="checkbox"/> moderate <input type="checkbox"/> low

13. Architectural Style	14. Vernacular Type
Stone	Vinyl
15. Foundation Material(s)	16. Exterior Wall Materials
Frame	Complex Asphalt, Shake
17. Structural System	18. Roof Type
1/1	Wrap-Around
19. Window Types	20. Porch Type and Location

21. Describe major features; identify and date changes and alterations

Original porch posts and spindlework are intact, some window trim remains exposed.

☐ continuation sheet

22. Description of Environment and Outbuildings	No. of Outbuildings	1	No. contributing	0
One small garage with matching vinyl siding and a gable roof.				

☐ continuation sheet

23. Prepared by	Organization	Date
Debbie Sheals	La Grange Revitalization Organization	March, 1997

Missouri Historic Property Inventory Form
Missouri Department of Natural Resources Historic Preservation Program
P.O. Box 176, Jefferson City, Missouri 65102

LE-AS-001-136

76 / 3	Shefferd, Alice, House	LW-97-01042
Field Survey #	1. Historic Name	Inventory Code #

ca. 1913	undetermined	undetermined
26. Construction Date	27. Architect/Engineer	28. Contractor/Builder

29. History: Early Owners, from county tax records

1914	Alice E. Shefferd
1939	Mrs. Daniel Adams

☐ continuation sheet

30. Significance

ARCHITECTURE

Context: Post-Victorian -- 1911-1950

☐ continuation sheet

31. Significant Persons and Event Dates

☐ continuation sheet

32. Sources

**Site visit; U. S. Geological Survey Topographic Map, La Grange Quadrangle;
Lewis County Land Tax Records;**

☐ continuation sheet

33. Photographs Location of Negatives:

**Black & White: State Historic Preservation Office, Jefferson City; (573) 751-7857
Color: Debbie Sheals, Columbia (573) 874-3779**

Location of Historic Photograph(s)

- | | |
|--|---|
| <input type="checkbox"/> Lewis County Historical Society | <input type="checkbox"/> Curtis Farr Collection |
| <input type="checkbox"/> La Grange Library Scrapbooks | <input type="checkbox"/> History of La Grange 1832-1992 |
| <input type="checkbox"/> Pictorial History of La Grange | <input type="checkbox"/> Souvenir Edition, La Grange Weekly Indicator |

Debbie Sheals	La Grange Revitalization Organization	March, 1997
23. Prepared by	Organization	Date



Missouri Historic Property Inventory Form
Missouri Department of Natural Resources Historic Preservation Program
P.O. Box 176, Jefferson City, Missouri 65102

1E-AS-001-137

75 / 3

Talbot, John H., House

LW-97-01041

Field Survey #

1. Historic Name

Inventory Code #

Lewis

Klapploft Home

N. 45' Lot 57,58

OT

2. County

3. Present local name or designation

4. Block Number, Lot Number, and Subdivision

312 N. Main St.

La Grange

☐ yes ☒ n/a

5. Address

6. City

7. Vicinity

Mr. Robert and Francis Guilfoil, 1101 Hemsath Rd.

St Charles

MO

8. Owner Name and Address if different

City

State

Zip Code

9. On National Register?

☒ no ☐ yes

10. Eligible for National Register?

☐ no ☒ yes ☐ possibly

11. Part of a District

☒ no ☐ yes Name

12. District Potential?

☐ no ☒ yes ☐ possibly

Condition:

☐ excellent ☒ good ☐ fair ☐ poor

Level of Integrity:

☒ little changed ☐ high ☐ moderate ☐ low

Greek Revival (originally)

13. Architectural Style

Limestone

15. Foundation Material(s)

Load Bearing Brick

17. Structural System

4/4, 6/6

19. Window Types

14. Vernacular Type

Brick: common bond

16. Exterior Wall Materials

Gable

Asphalt

18. Roof Type

Roof Materials

Front Patio, Side Deck

20. Porch Type and Location

21. Describe major features; identify and date changes and alterations

This house probably started out as a small Greek Revival temple-front dwelling or commercial building. The general massing, window details and front door surround all are typical of Greek Revival architecture. The scalloped vergeboards were most likely added during the Victorian era, a time when many local buildings were "updated."

The side deck appears to be the only modern alteration.

☐ continuation sheet

22. Description of Environment and Outbuildings

No. of Outbuildings 0

No. contributing 0

☐ continuation sheet

Debbie Sheals

La Grange Revitalization Organization

March, 1997

23. Prepared by

Organization

Date

Missouri Historic Property Inventory Form
Missouri Department of Natural Resources Historic Preservation Program
P.O. Box 176, Jefferson City, Missouri 65102

LE-AS-001-137

75 / 3	Talbot, John H., House	LW-97-01041
Field Survey #	1. Historic Name	Inventory Code #

ca. 1860	undetermined	undetermined
26. Construction Date	27. Architect/Engineer	28. Contractor/Builder

29. History: Early Owners, from county tax records

1867 1870 1881 1899	John H. Talbot no name R. M. Jones R. M. Jones
--	---

☒ continuation sheet

30. Significance

ARCHITECTURE
COMMERCE

Context: Ante-bellum Resources -- 1840-1862

☐ continuation sheet

31. Significant Persons and Event Dates

Talbot, John H.
ca. 1860

☐ continuation sheet

32. Sources

Site visit; U. S. Geological Survey Topographic Map, La Grange Quadrangle;
Lewis County Land Tax Records;
La Grange Library Scrapbooks
Thomas Pryce. "La Grange as it was in 'Forty Nine," La Grange Weekly Indicator
4/4/1901.

☐ continuation sheet

33. Photographs Location of Negatives:

Black & White: State Historic Preservation Office, Jefferson City; (573) 751-7857
Color: Debbie Sheals, Columbia (573) 874-3779

Location of Historic Photograph(s)

<input type="checkbox"/> Lewis County Historical Society	<input type="checkbox"/> Curtis Farr Collection
<input checked="" type="checkbox"/> La Grange Library Scrapbooks	<input type="checkbox"/> History of La Grange 1832-1992
<input type="checkbox"/> Pictorial History of La Grange	<input type="checkbox"/> Souvenir Edition, La Grange Weekly Indicator

Debbie Sheals	La Grange Revitalization Organization	March, 1997
----------------------	--	--------------------

23. Prepared by

Organization

Date

Missouri Historic Property Inventory Form
Missouri Department of Natural Resources Historic Preservation Program
P.O. Box 176, Jefferson City, Missouri 65102

LE-AS-001-137

75 / 3

Talbot, John H., House

LW-97-01041

Field Survey #

1. Historic Name

Inventory Code #

312 N. Main St.

La Grange

n/a

5. Address

6. City

7. Vicinity

Continuation Sheet

30. Significance

John Talbot was an early merchant and leading citizen of La Grange. He owned a general store in the early 1850s, possibly in partnership with Charles S. Skinner. An early historical account written by Thomas Pryce claimed that annual sales in the store at that time totaled \$50,000 per year.

32. Sources

Debbie Sheals

La Grange Revitalization Organization

March, 1997

23. Prepared by

Organization

Date









Missouri Historic Property Inventory Form
Missouri Department of Natural Resources Historic Preservation Program
P.O. Box 176, Jefferson City, Missouri 65102

LE-AS-001-138

60 / 3

Roberts, J. A., House

LW-97-01039

Field Survey #

1. Historic Name

Inventory Code #

Lewis

Crossett House

S. 50' Lots 59, 60

OT

2. County

3. Present local name or designation

4. Block Number, Lot Number, and Subdivision

400 N. Main St.

La Grange

☐ yes ☒ n/a

5. Address

6. City

7. Vicinity

Sharon Kay Crossett

8. Owner Name and Address if different

City

State

Zip Code

9. On National Register?

☒ no ☐ yes

10. Eligible for National Register?

☒ no ☐ yes ☐ possibly

11. Part of a District

☒ no ☐ yes Name

12. District Potential?

☐ no ☒ yes ☐ possibly

Condition:

☐ excellent ☒ good ☐ fair ☐ poor

Level of Integrity:

☒ little changed ☐ high ☐ moderate ☐ low

Craftsman

13. Architectural Style

Concrete

15. Foundation Material(s)

Frame

17. Structural System

3/1

19. Window Types

Bungalow

14. Vernacular Type

Brick, Shakes

16. Exterior Wall Materials

Gable

Asphalt

18. Roof Type

Roof Materials

Three Quarter Front, Side & Rear

20. Porch Type and Location

21. Describe major features; identify and date changes and alterations

One frame addition to the rear, and a covered driveway are the only changes the house has seen.

☐ continuation sheet

22. Description of Environment and Outbuildings

No. of Outbuildings

0

No. contributing

0

☐ continuation sheet

Debbie Sheals

La Grange Revitalization Organization

March, 1997

23. Prepared by

Organization

Date

Missouri Historic Property Inventory Form
Missouri Department of Natural Resources Historic Preservation Program
P.O. Box 176, Jefferson City, Missouri 65102

LE-AS-001-138

60 / 3	Roberts, J. A., House	LW-97-01039
Field Survey #	1. Historic Name	Inventory Code #

ca. 1923	undetermined	undetermined
26. Construction Date	27. Architect/Engineer	28. Contractor/Builder

29. History: Early Owners, from county tax records

1867	John S/L. Smith	
1899	Miss Kate Frayer	
1914	Katie Frayer	
1924	J. A. Roberts	
1939	Lloyd Riley	This house not built until Roberts owned the land.

☐ continuation sheet

30. Significance

ARCHITECTURE

Context: Post-Victorian -- 1911-1950

☐ continuation sheet

31. Significant Persons and Event Dates

☐ continuation sheet

32. Sources

**Site visit; U. S. Geological Survey Topographic Map, La Grange Quadrangle;
Lewis County Land Tax Records;**

☐ continuation sheet

33. Photographs Location of Negatives:

**Black & White: State Historic Preservation Office, Jefferson City; (573) 751-7857
Color: Debbie Sheals, Columbia (573) 874-3779**

Location of Historic Photograph(s)

<input type="checkbox"/> Lewis County Historical Society	<input type="checkbox"/> Curtis Farr Collection
<input type="checkbox"/> La Grange Library Scrapbooks	<input type="checkbox"/> History of La Grange 1832-1992
<input type="checkbox"/> Pictorial History of La Grange	<input type="checkbox"/> Souvenir Edition, La Grange Weekly Indicator

Debbie Sheals	La Grange Revitalization Organization	March, 1997
23. Prepared by	Organization	Date





Missouri Historic Property Inventory Form
Missouri Department of Natural Resources Historic Preservation Program
P.O. Box 176, Jefferson City, Missouri 65102

LE-AS-001-139

59 / 3

Oyster, D. K., House

LW-97-01038

Field Survey #

1. Historic Name

Inventory Code #

Lewis

Nichols House

S. pt. Lot 74

OT

2. County

3. Present local name or designation

4. Block Number, Lot Number, and Subdivision

409 N. Main St.

La Grange

☐ yes ☒ n/a

5. Address

6. City

7. Vicinity

Harold & Edie Nichols

8. Owner Name and Address if different

City

State

Zip Code

9. On National Register?

☒ no ☐ yes

10. Eligible for National Register?

☒ no ☐ yes ☐ possibly

11. Part of a District

☒ no ☐ yes Name

12. District Potential?

☐ no ☐ yes ☒ possibly

Condition:

☐ excellent ☒ good ☐ fair ☐ poor

Level of Integrity:

☐ little changed ☐ high ☐ moderate ☒ low

13. Architectural Style

Stone, Concrete

15. Foundation Material(s)

Frame

17. Structural System

2/2, 1/1

19. Window Types

Hall & Parlor originally

14. Vernacular Type

Masonite

16. Exterior Wall Materials

Gable

Asphalt

18. Roof Type

Roof Materials

Front Deck

20. Porch Type and Location

21. Describe major features; identify and date changes and alterations

The rear section of the house appears to have been the original part, probably as a hall and parlor. The front ell is more than 50 years old.

☐ continuation sheet

22. Description of Environment and Outbuildings

No. of Outbuildings

0

No. contributing

0

☐ continuation sheet

Debbie Sheals

La Grange Revitalization Organization

March, 1997

23. Prepared by

Organization

Date

Missouri Historic Property Inventory Form
Missouri Department of Natural Resources Historic Preservation Program
P.O. Box 176, Jefferson City, Missouri 65102

LE-AS-001-139

59 / 3	Oyster, D. K., House	LW-97-01038
Field Survey #	1. Historic Name	Inventory Code #

ca. 1898	undetermined	undetermined
26. Construction Date	27. Architect/Engineer	28. Contractor/Builder

29. History: Early Owners, from county tax records

1867	D. K. Oyster
1881	S. K. Oyster
1899	D. K. Oyster

Oyster owned the land from the 1860s, but the lot was unimproved part of that time.

30. Significance

☐ continuation sheet

31. Significant Persons and Event Dates

☐ continuation sheet

32. Sources

Site visit; U. S. Geological Survey Topographic Map, La Grange Quadrangle;
Lewis County Land Tax Records;

☐ continuation sheet

33. Photographs Location of Negatives:

Black & White: State Historic Preservation Office, Jefferson City; (573) 751-7857
Color: Debbie Sheals, Columbia (573) 874-3779

Location of Historic Photograph(s)

- | | |
|--|---|
| <input type="checkbox"/> Lewis County Historical Society | <input type="checkbox"/> Curtis Farr Collection |
| <input type="checkbox"/> La Grange Library Scrapbooks | <input type="checkbox"/> History of La Grange 1832-1992 |
| <input type="checkbox"/> Pictorial History of La Grange | <input type="checkbox"/> Souvenir Edition, La Grange Weekly Indicator |

Debbie Sheals	La Grange Revitalization Organization	March, 1997
23. Prepared by	Organization	Date



Missouri Historic Property Inventory Form
Missouri Department of Natural Resources Historic Preservation Program
P.O. Box 176, Jefferson City, Missouri 65102

LE-AS-001-140

61 / 3

Notre Dame Catholic Church

LW-97-01040

Field Survey #

1. Historic Name

Inventory Code #

Lewis

Stark Building

Lot 61, 62

OT

2. County

3. Present local name or designation

4. Block Number, Lot Number, and Subdivision

410 N. Main St.

La Grange

☐ yes ☒ n/a

5. Address

6. City

7. Vicinity

Harold Stark

8. Owner Name and Address if different

City

State

Zip Code

9. On National Register?

☒ no ☐ yes

10. Eligible for National Register?

☒ no ☐ yes ☐ possibly

11. Part of a District

☒ no ☐ yes Name

12. District Potential?

☐ no ☐ yes ☒ possibly

Condition:

☐ excellent ☒ good ☐ fair ☐ poor

Level of Integrity:

☐ little changed ☐ high ☒ moderate ☐ low

13. Architectural Style

Concrete

15. Foundation Material(s)

Frame

17. Structural System

1/1

19. Window Types

Gable End

14. Vernacular Type

Brick

16. Exterior Wall Materials

Gable

Asphalt

18. Roof Type

Roof Materials

Front Vestibule - enclosed

20. Porch Type and Location

21. Describe major features; identify and date changes and alterations

Former church, converted to a residence sometime after 1984. Walls are unchanged, most exterior doors and window openings have been partially closed in, with new doors and windows.

Some building materials used on this building came from the town's earlier Catholic Church, which was at Third and Marion Streets.

☐ continuation sheet

22. Description of Environment and Outbuildings

No. of Outbuildings

1

No. contributing

0

One small modern tin shed behind the house.

☐ continuation sheet

Debbie Sheals

La Grange Revitalization Organization

March, 1997

23. Prepared by

Organization

Date

Missouri Historic Property Inventory Form
Missouri Department of Natural Resources Historic Preservation Program
P.O. Box 176, Jefferson City, Missouri 65102

LE-AS-001-140

61 / 3	Notre Dame Catholic Church	LW-97-01040
Field Survey #	1. Historic Name	Inventory Code #
1947-48	undetermined	John Fleer
26. Construction Date	27. Architect/Engineer	28. Contractor/Builder

29. History: Early Owners, from county tax records

The building was the Notre Dame Catholic Church from its construction until the congregation moved into a new church on Route C in 1984.

30. Significance

☐ continuation sheet

31. Significant Persons and Event Dates

☐ continuation sheet

32. Sources

**Site visit; U. S. Geological Survey Topographic Map, La Grange Quadrangle;
Lewis County Land Tax Records;
La Grange Library Scrapbooks**

☐ continuation sheet

33. Photographs Location of Negatives:

**Black & White: State Historic Preservation Office, Jefferson City; (573) 751-7857
Color: Debbie Sheals, Columbia (573) 874-3779**

Location of Historic Photograph(s)

- | | |
|--|---|
| <input type="checkbox"/> Lewis County Historical Society | <input type="checkbox"/> Curtis Farr Collection |
| <input type="checkbox"/> La Grange Library Scrapbooks | <input type="checkbox"/> History of La Grange 1832-1992 |
| <input type="checkbox"/> Pictorial History of La Grange | <input type="checkbox"/> Souvenir Edition, La Grange Weekly Indicator |

☐ continuation sheet

Debbie Sheals	La Grange Revitalization Organization	March, 1997
23. Prepared by	Organization	Date



Missouri Historic Property Inventory Form
Missouri Department of Natural Resources Historic Preservation Program
P.O. Box 176, Jefferson City, Missouri 65102

LE-AS-001-141

46 / 3

Mace, Mina, Building

LW-97-01037

Field Survey #	1. Historic Name	Inventory Code #
Lewis	Claus House	S 1/2 Lots 63, 64
2. County	3. Present local name or designation	4. Block Number, Lot Number, and Subdivision
500 Block N. Main St.	La Grange	<input type="checkbox"/> yes <input checked="" type="checkbox"/> n/a
5. Address	6. City	7. Vicinity
Billy G. Claus, 304 S. Fifth, P. O. Box 188	La Grange	MO
8. Owner Name and Address if different	City	State Zip Code

9. On National Register? ☒ no ☐ yes
10. Eligible for National Register? ☒ no ☐ yes ☐ possibly
11. Part of a District ☒ no ☐ yes Name
12. District Potential? ☐ no ☐ yes ☒ possibly
- Condition: ☐ excellent ☐ good ☒ fair ☐ poor
- Level of Integrity: ☐ little changed ☐ high ☒ moderate ☐ low

Queen Anne

13. Architectural Style

Stone

15. Foundation Material(s)

Frame

17. Structural System

1/1

19. Window Types

Undetermined

14. Vernacular Type

Weatherboard, Masonite

16. Exterior Wall Materials

Gable **Asphalt**

18. Roof Type Roof Materials

Side Patio

20. Porch Type and Location

21. Describe major features; identify and date changes and alterations

This appears to have been built as a multifamily residence, with entrances on the side walls. One wall is sheathed in wide new masonite siding, all others retain original narrow weatherboards. Most window trim is in place, and the front gable end has decorative patterned shinglework. Missing weatherboards on one side wall reveal 12"-18" wide planks beneath.

☐ continuation sheet

22. Description of Environment and Outbuildings No. of Outbuildings 0 No. contributing 0

☐ continuation sheet

Debbie Sheals	La Grange Revitalization Organization	March, 1997
23. Prepared by	Organization	Date

Missouri Historic Property Inventory Form
Missouri Department of Natural Resources Historic Preservation Program
P.O. Box 176, Jefferson City, Missouri 65102

LE-AS-001-141

46 / 3	Mace, Mina, Building	LW-97-01037
Field Survey #	1. Historic Name	Inventory Code #
ca. 1906	undetermined	undetermined
26. Construction Date	27. Architect/Engineer	28. Contractor/Builder

29. History: Early Owners, from county tax records

1907	Maria Mace
1914	Mina Mace
1939	Mina Mace

☐ continuation sheet

30. Significance

☐ continuation sheet

31. Significant Persons and Event Dates

☐ continuation sheet

32. Sources

**Site visit; U. S. Geological Survey Topographic Map, La Grange Quadrangle;
Lewis County Land Tax Records;**

☐ continuation sheet

33. Photographs Location of Negatives:

**Black & White: State Historic Preservation Office, Jefferson City; (573) 751-7857
Color: Debbie Sheals, Columbia (573) 874-3779**

Location of Historic Photograph(s)

- | | |
|--|---|
| <input type="checkbox"/> Lewis County Historical Society | <input type="checkbox"/> Curtis Farr Collection |
| <input type="checkbox"/> La Grange Library Scrapbooks | <input type="checkbox"/> History of La Grange 1832-1992 |
| <input type="checkbox"/> Pictorial History of La Grange | <input type="checkbox"/> Souvenir Edition, La Grange Weekly Indicator |

Debbie Sheals	La Grange Revitalization Organization	March, 1997
23. Prepared by	Organization	Date



Missouri Historic Property Inventory Form
Missouri Department of Natural Resources Historic Preservation Program
P.O. Box 176, Jefferson City, Missouri 65102

LE-AS-001-142

41 / 3

Shephorn, Alice, House

LW-97-01034

Field Survey #	1. Historic Name	Inventory Code #
Lewis	Claus House	Lot 63, N. 1/2 Lot 64 OT
2. County	3. Present local name or designation	4. Block Number, Lot Number, and Subdivision
500 Block N. Main St.	La Grange	<input type="checkbox"/> yes <input checked="" type="checkbox"/> n/a
5. Address	6. City	7. Vicinity
Billy G. Claus 304 S. Fifth St, P.O. Box 188	La Grange	MO
8. Owner Name and Address if different	City	State Zip Code

9. On National Register? ☒ no ☐ yes
10. Eligible for National Register? ☒ no ☐ yes ☐ possibly
11. Part of a District ☒ no ☐ yes Name
12. District Potential? ☐ no ☐ yes ☒ possibly
- Condition: ☐ excellent ☒ good ☐ fair ☐ poor
- Level of Integrity: ☐ little changed ☐ high ☒ moderate ☐ low

13. Architectural Style

Concrete

15. Foundation Material(s)

Frame

17. Structural System

1/1, 2/1

19. Window Types

I - House: Central Bay

14. Vernacular Type

Asbestos

16. Exterior Wall Materials

Gable

Asphalt

18. Roof Type

Roof Materials

Full Front, Rear Deck 2nd Floor

20. Porch Type and Location

21. Describe major features; identify and date changes and alterations

New 1/1 windows recently installed, and front door is new. Turned porch posts appear to be original; concrete floor has been added to the front porch. The front porch has a small central cross gable in a hip roof. There is a one story rear ell that is new or recently remodeled.

☐ continuation sheet

22. Description of Environment and Outbuildings No. of Outbuildings 1 No. contributing 1

There is a frame double garage just north of the house, facing Main Street. It has a standing seam gable roof, vertical board siding and two original garage doors.

☐ continuation sheet

Debbie Sheals

La Grange Revitalization Organization

March, 1997

23. Prepared by

Organization

Date

Missouri Historic Property Inventory Form
Missouri Department of Natural Resources Historic Preservation Program
P.O. Box 176, Jefferson City, Missouri 65102

LE-AS-001-142

41 / 3	Shefhorn, Alice, House	LW-97-01034
Field Survey #	1. Historic Name	Inventory Code #

ca. 1913	undetermined	undetermined
26. Construction Date	27. Architect/Engineer	28. Contractor/Builder

29. History: Early Owners, from county tax records

1914	Alice E. Shefhern Est.
1939	Mrs. Daniel Adams

☐ continuation sheet

30. Significance

☐ continuation sheet

31. Significant Persons and Event Dates

☐ continuation sheet

32. Sources

Site visit; U. S. Geological Survey Topographic Map, La Grange Quadrangle;
Lewis County Land Tax Records;

☐ continuation sheet

33. Photographs Location of Negatives:

Black & White: State Historic Preservation Office, Jefferson City; (573) 751-7857
Color: Debbie Sheals, Columbia (573) 874-3779

Location of Historic Photograph(s)

- | | |
|--|---|
| <input type="checkbox"/> Lewis County Historical Society | <input type="checkbox"/> Curtis Farr Collection |
| <input type="checkbox"/> La Grange Library Scrapbooks | <input type="checkbox"/> History of La Grange 1832-1992 |
| <input type="checkbox"/> Pictorial History of La Grange | <input type="checkbox"/> Souvenir Edition, La Grange Weekly Indicator |

Debbie Sheals	La Grange Revitalization Organization	March, 1997
----------------------	--	--------------------

23. Prepared by

Organization

Date





Missouri Historic Property Inventory Form
Missouri Department of Natural Resources Historic Preservation Program
P.O. Box 176, Jefferson City, Missouri 65102

LE-AS-001-143

30 / 3

Moats, C. G., House

LW-97-01031

Field Survey # 1. Historic Name Inventory Code #

Lewis Farr House

Block 8, Lots 3,4, N. 53' 5 NLG

2. County 3. Present local name or designation 4. Block Number, Lot Number, and Subdivision

500 Block N. Main St.

La Grange ☐ yes ☒ n/a

5. Address

6. City

7. Vicinity

Jack & Janet Farr, c/o David Butler 204 S. Seventh

La Grange MO

8. Owner Name and Address if different City State Zip Code

9. On National Register?

☒ no ☐ yes

10. Eligible for National Register?

☒ no ☐ yes ☐ possibly

11. Part of a District

☒ no ☐ yes Name

12. District Potential?

☐ no ☐ yes ☒ possibly

Condition:

☐ excellent ☒ good ☐ fair ☐ poor

Level of Integrity:

☐ little changed ☐ high ☐ moderate ☒ low

Queen Anne

13. Architectural Style

Undetermined

15. Foundation Material(s)

Frame

17. Structural System

1/1

19. Window Types

Gabled Ell originally

14. Vernacular Type

Plywood

16. Exterior Wall Materials

Intersecting Gable Asphalt

18. Roof Type

Roof Materials

Enclosed Front

20. Porch Type and Location

21. Describe major features; identify and date changes and alterations

Ornate shingle work in gable ends and original roofline hint at the original appearance. Extensive alterations have been made to the exterior walls and fenestration patterns.

☐ continuation sheet

22. Description of Environment and Outbuildings No. of Outbuildings 1 No. contributing 1

One small garage with early drop siding on side walls, and new siding on the front. Garage is north of house near rear of property.

☐ continuation sheet

Debbie Sheals

La Grange Revitalization Organization

March, 1997

23. Prepared by

Organization

Date

Missouri Historic Property Inventory Form
Missouri Department of Natural Resources Historic Preservation Program
P.O. Box 176, Jefferson City, Missouri 65102

LE-AS-001-143

30 / 3	Moats, C. G., House	LW-97-01031
Field Survey #	1. Historic Name	Inventory Code #

ca. 1913	undetermined	undetermined
26. Construction Date	27. Architect/Engineer	28. Contractor/Builder

29. History: Early Owners, from county tax records

1914	S 1/2 Lot 2, 3, 4 - C. G. Moats, Lot 5 - Harry Evans
1939	Lots 3, 4, S 1/2 5 - J. H. Shaffer

30. Significance

☐ continuation sheet

31. Significant Persons and Event Dates

☐ continuation sheet

32. Sources

Site visit; U. S. Geological Survey Topographic Map, La Grange Quadrangle;
Lewis County Land Tax Records;

☐ continuation sheet

33. Photographs Location of Negatives:

Black & White: State Historic Preservation Office, Jefferson City; (573) 751-7857
Color: Debbie Sheals, Columbia (573) 874-3779

Location of Historic Photograph(s)

- | | |
|--|---|
| <input type="checkbox"/> Lewis County Historical Society | <input type="checkbox"/> Curtis Farr Collection |
| <input type="checkbox"/> La Grange Library Scrapbooks | <input type="checkbox"/> History of La Grange 1832-1992 |
| <input type="checkbox"/> Pictorial History of La Grange | <input type="checkbox"/> Souvenir Edition, La Grange Weekly Indicator |

Debbie Sheals	La Grange Revitalization Organization	March, 1997
---------------	---------------------------------------	-------------

23. Prepared by

Organization

Date



Missouri Historic Property Inventory Form
Missouri Department of Natural Resources Historic Preservation Program
P.O. Box 176, Jefferson City, Missouri 65102

LE-AS-001-144

34 / 3

Oyster, Iola, House

LW-97-01033

Field Survey #

1. Historic Name

Inventory Code #

Lewis

Sturnan House

Lot 67 OT, Block 1, Lot 6 NLG

2. County

3. Present local name or designation

4. Block Number, Lot Number, and Subdivision

500 Block North Main St.

La Grange

☐ yes ☒ n/a

5. Address

6. City

7. Vicinity

Howard & Dorothy Sturnan c/o Theo. Sturnan RR1, Box Canton

MO 63435

8. Owner Name and Address if different

City

State

Zip Code

9. On National Register?

☒ no ☐ yes

10. Eligible for National Register?

☐ no ☐ yes ☒ possibly

11. Part of a District

☒ no ☐ yes Name

12. District Potential?

☒ no ☐ yes ☐ possibly

Condition:

☐ excellent ☐ good ☒ fair ☐ poor

Level of Integrity:

☐ little changed ☐ high ☒ moderate ☐ low

13. Architectural Style

Concrete (?)

15. Foundation Material(s)

Frame

17. Structural System

1/1, 2/1, 2/2, 3/1

19. Window Types

I - House: Central Bay

14. Vernacular Type

Asbestos over Weatherboards

16. Exterior Wall Materials

Gable

Asphalt

18. Roof Type

Roof Materials

Three Quarter Centered on Front

20. Porch Type and Location

21. Describe major features; identify and date changes and alterations

Hip roof on porch, simple square posts and balustrade are early. May have originally had two front doors. Asbestos siding is the only major alteration to the front of the house. There is an original 1 1/2 story rear ell, and a newer 1 story rear addition.

☐ continuation sheet

22. Description of Environment and Outbuildings

No. of Outbuildings

1

No. contributing

1

There is one small frame garage north of the house, with vertical board siding and a gable roof covered with asphalt shingles. The house sits on a low lot which backs up to the river.

☐ continuation sheet

Debbie Sheals

La Grange Revitalization Organization

March, 1997

23. Prepared by

Organization

Date

Missouri Historic Property Inventory Form
Missouri Department of Natural Resources Historic Preservation Program
P.O. Box 176, Jefferson City, Missouri 65102

LE-AS-001-144

34 / 3	Oyster, Iola, House	LW-97-01033
Field Survey #	1. Historic Name	Inventory Code #
ca. 1913	undetermined	undetermined
26. Construction Date	27. Architect/Engineer	28. Contractor/Builder
29. History: Early Owners, from county tax records		
1914	Iola E. Oyster	
1939	Clarence Haskins	

30. Significance

ARCHITECTURE

☒ continuation sheet

Context: Post-Victorian -- 1911-1950

☐ continuation sheet

31. Significant Persons and Event Dates

☐ continuation sheet

32. Sources

**Site visit; U. S. Geological Survey Topographic Map, La Grange Quadrangle;
Lewis County Land Tax Records;**

☐ continuation sheet

33. Photographs Location of Negatives:

**Black & White: State Historic Preservation Office, Jefferson City; (573) 751-7857
Color: Debbie Sheals, Columbia (573) 874-3779**

Location of Historic Photograph(s)

- | | |
|--|---|
| <input type="checkbox"/> Lewis County Historical Society | <input type="checkbox"/> Curtis Farr Collection |
| <input type="checkbox"/> La Grange Library Scrapbooks | <input type="checkbox"/> History of La Grange 1832-1992 |
| <input type="checkbox"/> Pictorial History of La Grange | <input type="checkbox"/> Souvenir Edition, La Grange Weekly Indicator |

Debbie Sheals	La Grange Revitalization Organization	March, 1997
23. Prepared by	Organization	Date

Missouri Historic Property Inventory Form
Missouri Department of Natural Resources Historic Preservation Program
P.O. Box 176, Jefferson City, Missouri 65102

LE-AS-001-144

34 / 3

Field Survey #

Oyster, Iola, House

1. Historic Name

LW-97-01033

Inventory Code #

500 Block North Main St.

5. Address

La Grange

6. City

n/a

7. Vicinity

Continuation Sheet

29. History

This land was in the Oyster family from ca. 1880 on, belonging first to G. W. Oyster, and then to D. K. Oyster, before the house was built for Iola Oyster. The Oyster family was prominent in La Grange throughout the 19th century. Iola Oyster was David K. Oyster's daughter, and Abraham Oyster's granddaughter. D. K. Oyster lived just south of this house, in property 93/3, around the turn of the century.

32. Sources

Debbie Sheals

La Grange Revitalization Organization

March, 1997

23. Prepared by

Organization

Date





Missouri Historic Property Inventory Form
Missouri Department of Natural Resources Historic Preservation Program
P.O. Box 176, Jefferson City, Missouri 65102

LE-AS-001-145

45 / 3

Shepperd, M. J., House

LW-97-01036

Field Survey #

1. Historic Name

Inventory Code #

Lewis

Martin House

Lot 72

OT

2. County

3. Present local name or designation

4. Block Number, Lot Number, and Subdivision

501 N. Main St.

La Grange

☐ yes ☒ n/a

5. Address

6. City

7. Vicinity

Earnest Marting

8. Owner Name and Address if different

City

State

Zip Code

9. On National Register?

☒ no ☐ yes

10. Eligible for National Register?

☒ no ☐ yes ☐ possibly

11. Part of a District

☒ no ☐ yes Name

12. District Potential?

☐ no ☐ yes ☒ possibly

Condition:

☐ excellent ☒ good ☐ fair ☐ poor

Level of Integrity:

☐ little changed ☐ high ☐ moderate ☒ low

13. Architectural Style

Stone

15. Foundation Material(s)

Frame

17. Structural System

1/1, 6/6

19. Window Types

Double Pile

14. Vernacular Type

Weatherboard

16. Exterior Wall Materials

Gable

Asphalt

18. Roof Type

Roof Materials

Wrap Around Deck- partly covered

20. Porch Type and Location

21. Describe major features; identify and date changes and alterations

Porch may date to the turn of the century; it has rock faced concrete block piers. There is a four panel front door with sidelights, probably original. Appears to have been a five bay facade at one time. Numerous window changes.

☐ continuation sheet

22. Description of Environment and Outbuildings

No. of Outbuildings

0

No. contributing

0

☐ continuation sheet

Debbie Sheals

La Grange Revitalization Organization

March, 1997

23. Prepared by

Organization

Date

Missouri Historic Property Inventory Form
Missouri Department of Natural Resources Historic Preservation Program
P.O. Box 176, Jefferson City, Missouri 65102

LE-AS-001-145

45 / 3	Shepperd, M. J., House	LW-97-01036
Field Survey #	1. Historic Name	Inventory Code #

ca. 1880	undetermined	undetermined
26. Construction Date	27. Architect/Engineer	28. Contractor/Builder

29. History: Early Owners, from county tax records

1881	M. J. Shepperd
1899	Joseph M. Shepperd

30. Significance

☐ continuation sheet

31. Significant Persons and Event Dates

☐ continuation sheet

32. Sources

**Site visit; U. S. Geological Survey Topographic Map, La Grange Quadrangle;
Lewis County Land Tax Records;**

☐ continuation sheet

33. Photographs Location of Negatives:

**Black & White: State Historic Preservation Office, Jefferson City; (573) 751-7857
Color: Debbie Sheals, Columbia (573) 874-3779**

Location of Historic Photograph(s)

- | | |
|--|---|
| <input type="checkbox"/> Lewis County Historical Society | <input type="checkbox"/> Curtis Farr Collection |
| <input type="checkbox"/> La Grange Library Scrapbooks | <input type="checkbox"/> History of La Grange 1832-1992 |
| <input type="checkbox"/> Pictorial History of La Grange | <input type="checkbox"/> Souvenir Edition, La Grange Weekly Indicator |

Debbie Sheals	La Grange Revitalization Organization	March, 1997
23. Prepared by	Organization	Date



Missouri Historic Property Inventory Form
Missouri Department of Natural Resources Historic Preservation Program
P.O. Box 176, Jefferson City, Missouri 65102

LE-AS-001-146

44 / 3

Suddith, James, House

LW-97-01035

Field Survey #

1. Historic Name

Inventory Code #

Lewis

East House

Lot 70, 71

OT

2. County

3. Present local name or designation

4. Block Number, Lot Number, and Subdivision

505 N. Main St.

La Grange

☐ yes ☒ n/a

5. Address

6. City

7. Vicinity

Gregory & Diana East, P.O. Box 132

La Grange

MO

8. Owner Name and Address if different

City

State

Zip Code

9. On National Register?

☒ no ☐ yes

10. Eligible for National Register?

☒ no ☐ yes ☐ possibly

11. Part of a District

☒ no ☐ yes Name

12. District Potential?

☐ no ☐ yes ☒ possibly

Condition:

☐ excellent ☒ good ☐ fair ☐ poor

Level of Integrity:

☐ little changed ☐ high ☒ moderate ☐ low

13. Architectural Style

Stone

15. Foundation Material(s)

Frame

17. Structural System

1/1

19. Window Types

I - House: Central Bay

14. Vernacular Type

Asbestos

16. Exterior Wall Materials

Saltbox, Originally

Asphalt

18. Roof Type

Roof Materials

Central Bay, Hipped

20. Porch Type and Location

21. Describe major features; identify and date changes and alterations

Original I-house form has been extended across the rear to create a saltbox roofline. Addition appears to be early, as it has a stone foundation. The front porch has been enclosed and the house is sheathed with asbestos siding.

☐ continuation sheet

22. Description of Environment and Outbuildings

No. of Outbuildings

1

No. contributing

1

One small frame shed at the southwest corner of the lot. It has vertical board sheathing, and a tin covered shed roof, there is a low concrete retaining wall along the back of the property, which sits up against the bluff.

☐ continuation sheet

Debbie Sheals

La Grange Revitalization Organization

March, 1997

23. Prepared by

Organization

Date

Missouri Historic Property Inventory Form
Missouri Department of Natural Resources Historic Preservation Program
P.O. Box 176, Jefferson City, Missouri 65102

LE-AS-001-146

44 / 3	Suddith, James, House	LW-97-01035
Field Survey #	1. Historic Name	Inventory Code #

1906	undetermined	undetermined
26. Construction Date	27. Architect/Engineer	28. Contractor/Builder

29. History: Early Owners, from county tax records

1907	J. M. Shepherd
1914	C. H. Anderson
1939	Wm. Pfiffer

☐ continuation sheet

30. Significance

ARCHITECTURE

Context: New Industrialism -- 1898-1910

☐ continuation sheet

31. Significant Persons and Event Dates

☐ continuation sheet

32. Sources

**Site visit; U. S. Geological Survey Topographic Map, La Grange Quadrangle;
Lewis County Land Tax Records;**

☐ continuation sheet

33. Photographs Location of Negatives:

**Black & White: State Historic Preservation Office, Jefferson City; (573) 751-7857
Color: Debbie Sheals, Columbia (573) 874-3779**

Location of Historic Photograph(s)

- | | |
|--|---|
| <input type="checkbox"/> Lewis County Historical Society | <input type="checkbox"/> Curtis Farr Collection |
| <input type="checkbox"/> La Grange Library Scrapbooks | <input type="checkbox"/> History of La Grange 1832-1992 |
| <input type="checkbox"/> Pictorial History of La Grange | <input type="checkbox"/> Souvenir Edition, La Grange Weekly Indicator |

Debbie Sheals	La Grange Revitalization Organization	March, 1997
----------------------	--	--------------------

23. Prepared by

Organization

Date



Missouri Historic Property Inventory Form
Missouri Department of Natural Resources Historic Preservation Program
P.O. Box 176, Jefferson City, Missouri 65102

LE-AS-001-147

33 / 3

Evans, Harry, House

LW-97-01032

Field Survey #

1. Historic Name

Inventory Code #

Lewis

Moore House

Lot 68,69

OT

2. County

3. Present local name or designation

4. Block Number, Lot Number, and Subdivision

513 N. Main St.

La Grange

☐ yes ☒ n/a

5. Address

6. City

7. Vicinity

Marsha E. Moore c/o Amy Winters

La Grange

MO

8. Owner Name and Address if different

City

State

Zip Code

9. On National Register?

☒ no ☐ yes

10. Eligible for National Register?

☒ no ☐ yes ☐ possibly

11. Part of a District

☒ no ☐ yes Name

12. District Potential?

☐ no ☐ yes ☒ possibly

Condition:

☐ excellent ☐ good ☒ fair ☐ poor

Level of Integrity:

☐ little changed ☐ high ☒ moderate ☐ low

Queen Anne

13. Architectural Style

Stone

15. Foundation Material(s)

Frame

17. Structural System

1/1, cottage

19. Window Types

Crossplan

14. Vernacular Type

Asbestos, Plywood

16. Exterior Wall Materials

Intersecting Gable

Asphalt

18. Roof Type

Roof Materials

Other Bay Front

20. Porch Type and Location

21. Describe major features; identify and date changes and alterations

The front porch is a recent replacement, and wide new siding covers original window trim and narrow weatherboards.

☐ continuation sheet

22. Description of Environment and Outbuildings

No. of Outbuildings

1

No. contributing

0

The house is tucked into the hillside on a large lot. There is a small frame shed northwest of the house.

☐ continuation sheet

Debbie Sheals

La Grange Revitalization Organization

March, 1997

23. Prepared by

Organization

Date

Missouri Historic Property Inventory Form
Missouri Department of Natural Resources Historic Preservation Program
P.O. Box 176, Jefferson City, Missouri 65102

LE-AS-001-147

33 / 3

Evans, Harry, House

LW-97-01032

Field Survey #

1. Historic Name

Inventory Code #

ca. 1913

undetermined

undetermined

26. Construction Date

27. Architect/Engineer

28. Contractor/Builder

29. History: Early Owners, from county tax records

1914

Harry Evans

1939

John Shaffer

30. Significance

☐ continuation sheet

31. Significant Persons and Event Dates

☐ continuation sheet

32. Sources

**Site visit; U. S. Geological Survey Topographic Map, La Grange Quadrangle;
Lewis County Land Tax Records;
Farr, Curtis et. al. Pictorial History of La Grange**

☐ continuation sheet

33. Photographs Location of Negatives:

**Black & White: State Historic Preservation Office, Jefferson City; (573) 751-7857
Color: Debbie Sheals, Columbia (573) 874-3779**

Location of Historic Photograph(s)

- | | |
|--|---|
| <input type="checkbox"/> Lewis County Historical Society | <input type="checkbox"/> Curtis Farr Collection |
| <input type="checkbox"/> La Grange Library Scrapbooks | <input type="checkbox"/> History of La Grange 1832-1992 |
| <input checked="" type="checkbox"/> Pictorial History of La Grange | <input type="checkbox"/> Souvenir Edition, La Grange Weekly Indicator |

Debbie Sheals

La Grange Revitalization Organization

March, 1997

23. Prepared by

Organization

Date



103/2

*The B. F. Conrath home,
now the Russell Brose home*
LOCATED ON MAIN STREET.



33/3

The Everett Henry home,
LOCATED AT 5113 NORTH MAIN.



Schnellbacher home,
AT 312 NORTH MAIN.
75/3

PICTORIAL HISTORY



Missouri Historic Property Inventory Form
Missouri Department of Natural Resources Historic Preservation Program
P.O. Box 176, Jefferson City, Missouri 65102

LE-AS-001-148

26 / 3

Bodenhammer, W., House

LW-97-01030

Field Survey #	1. Historic Name	Inventory Code #
Lewis	Reeves House	Block 8, Lots 1, 2
2. County	3. Present local name or designation	4. Block Number, Lot Number, and Subdivision
529 N. Main St.	La Grange	<input type="checkbox"/> yes <input checked="" type="checkbox"/> n/a
5. Address	6. City	7. Vicinity

Joseph A. & Anita et al. Reeves

8. Owner Name and Address if different	City	State	Zip Code
--	------	-------	----------

9. On National Register? ☒ no ☐ yes

10. Eligible for National Register? ☐ no ☒ yes ☐ possibly

11. Part of a District ☒ no ☐ yes Name

12. District Potential? ☐ no ☒ yes ☐ possibly

Condition: ☐ excellent ☒ good ☐ fair ☐ poor

Level of Integrity: ☒ little changed ☐ high ☐ moderate ☐ low

Craftsman

13. Architectural Style

Concrete

15. Foundation Material(s)

Undetermined

17. Structural System

6/1

19. Window Types

Bungalow

14. Vernacular Type

Brick, Frame

16. Exterior Wall Materials

Gable **Asphalt**

18. Roof Type Roof Materials

Full Front, Small Rear

20. Porch Type and Location

21. Describe major features; identify and date changes and alterations

Original front door and windows; no apparent major changes. Vinyl soffits.

☐ continuation sheet

22. Description of Environment and Outbuildings	No. of Outbuildings	1	No. contributing	1
---	---------------------	---	------------------	---

Frame garage and sheds in one building at rear of lot. Outbuilding may be older than the house.

☒ continuation sheet

Debbie Sheals	La Grange Revitalization Organization	March, 1997
23. Prepared by	Organization	Date

Missouri Historic Property Inventory Form
Missouri Department of Natural Resources Historic Preservation Program
P.O. Box 176, Jefferson City, Missouri 65102

LE-AS-001-148

26 / 3	Bodenhammer, W., House	LW-97-01930
Field Survey #	1. Historic Name	Inventory Code #

ca. 1923	undetermined	undetermined
26. Construction Date	27. Architect/Engineer	28. Contractor/Builder

29. History: Early Owners, from county tax records

1924	W. Bodenhamer
1939	R. L. Marey

☐ continuation sheet

30. Significance

ARCHITECTURE

Context: Post-Victorian -- 1911-1950

☐ continuation sheet

31. Significant Persons and Event Dates

ca. 1923

☐ continuation sheet

32. Sources

**Site visit; U. S. Geological Survey Topographic Map, La Grange Quadrangle;
Lewis County Land Tax Records;**

☐ continuation sheet

33. Photographs Location of Negatives:

**Black & White: State Historic Preservation Office, Jefferson City; (573) 751-7857
Color: Debbie Sheals, Columbia (573) 874-3779**

Location of Historic Photograph(s)

- | | |
|---|--|
| <input type="checkbox"/> Lewis County Historical Society | <input type="checkbox"/> Curtis Farr Collection |
| <input type="checkbox"/> La Grange Library Scrapbooks | <input type="checkbox"/> History of La Grange 1832-1992 |
| <input type="checkbox"/> Pictorial History of La Grange | <input type="checkbox"/> Souvenir Edition, La Grange Weekly Indicator |

Debbie Sheals	La Grange Revitalization Organization	March, 1997
----------------------	--	--------------------

23. Prepared by

Organization

Date

Missouri Historic Property Inventory Form
Missouri Department of Natural Resources Historic Preservation Program
P.O. Box 176, Jefferson City, Missouri 65102

LE-AS-001-148

26 / 3

Field Survey #

Bodenhammer, W., House

1. Historic Name

LW-97-01030

Inventory Code #

529 N. Main St.

5. Address

La Grange

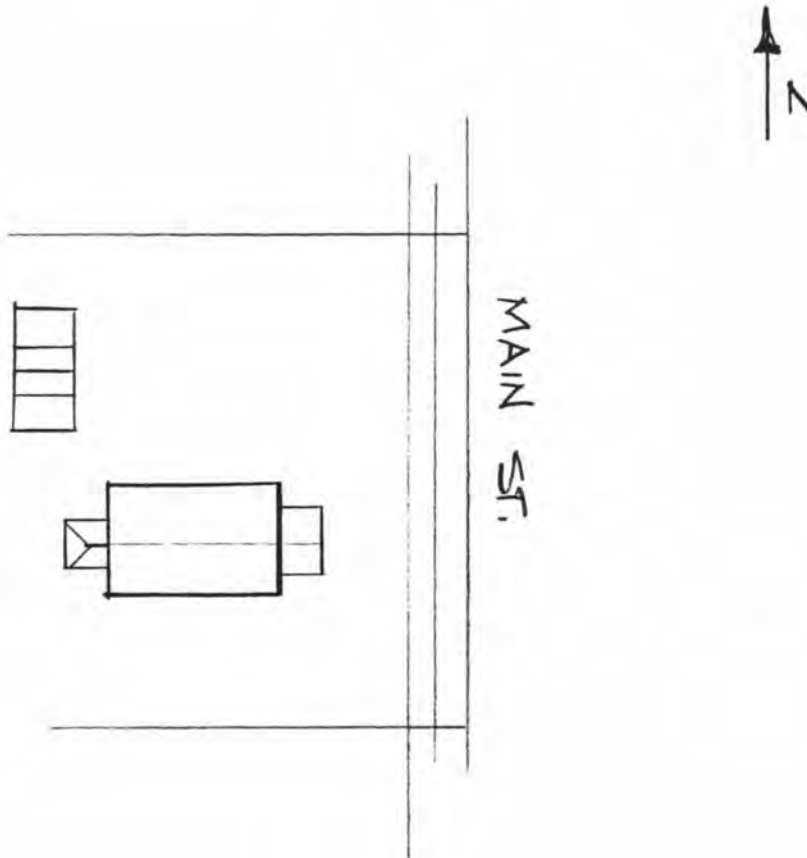
6. City

n/a

7. Vicinity

Continuation Sheet

22. Site Plan.



32. Sources

Debbie Sheals

La Grange Revitalization Organization

March, 1997

23. Prepared by

Organization

Date







Missouri Historic Property Inventory Form
Missouri Department of Natural Resources Historic Preservation Program
P.O. Box 176, Jefferson City, Missouri 65102

LE-AS-001-149

17 / 3

Hirons, Mary, House

LW-97-01029

Field Survey #

1. Historic Name

Inventory Code #

Lewis

Veach House

Block 7, Lots 4, 5

NLG

2. County

3. Present local name or designation

4. Block Number, Lot Number, and Subdivision

607 N. Main

La Grange

☐ yes ☒ n/a

5. Address

6. City

7. Vicinity

Robert W. Veach, P.O. Box 218

Parkwood

WA

98361

8. Owner Name and Address if different

City

State

Zip Code

9. On National Register?

☒ no ☐ yes

10. Eligible for National Register?

☐ no ☐ yes ☒ possibly

11. Part of a District

☒ no ☐ yes Name

12. District Potential?

☐ no ☒ yes ☐ possibly

Condition:

☐ excellent ☒ good ☐ fair ☐ poor

Level of Integrity:

☐ little changed ☒ high ☐ moderate ☐ low

Queen Anne

13. Architectural Style

Stone

15. Foundation Material(s)

Load Bearing Stone, Frame

17. Structural System

1/1

19. Window Types

14. Vernacular Type

Stone, Weatherboard

16. Exterior Wall Materials

Complex

Asphalt

18. Roof Type

Roof Materials

Awning

20. Porch Type and Location

21. Describe major features; identify and date changes and alterations

Front set off by a round stone turret with finial at the corner of the house. A band of ornamental shingles runs along the top of the turret and fills the pent gable ends. There are two front doors topped by lintels of what appears to be concrete. The front porch is a modern addition. Small frame addition on south side wall and larger frame ell on rear of house. They both appear to be less than 30 years old.

☐ continuation sheet

22. Description of Environment and Outbuildings

No. of Outbuildings

0

No. contributing

0

☐ continuation sheet

Debbie Sheals

La Grange Revitalization Organization

March, 1997

23. Prepared by

Organization

Date

Missouri Historic Property Inventory Form
Missouri Department of Natural Resources Historic Preservation Program
P.O. Box 176, Jefferson City, Missouri 65102

LE-AS-001-149

17 / 3	Hirons, Mary, House	LW-97-01029
Field Survey #	1. Historic Name	Inventory Code #
ca. 1913	undetermined	undetermined
26. Construction Date	27. Architect/Engineer	28. Contractor/Builder
29. History: Early Owners, from county tax records		
1914	Lot 4 - Mary A. Hirons, Lot 5 - Mattie Slater	
1939	Lot 4 - Fronis et al. Campbell, Lot 5 - Mattie Slater	

30. Significance

ARCHITECTURE

This is one of only two stone buildings in the survey area.

Context: Post-Victorian -- 1911-1950

31. Significant Persons and Event Dates

☐ continuation sheet

☒ continuation sheet

☐ continuation sheet

32. Sources

**Site visit; U. S. Geological Survey Topographic Map, La Grange Quadrangle;
Lewis County Land Tax Records;**

☐ continuation sheet

33. Photographs Location of Negatives:

**Black & White: State Historic Preservation Office, Jefferson City; (573) 751-7857
Color: Debbie Sheals, Columbia (573) 874-3779**

Location of Historic Photograph(s)

- | | |
|--|---|
| <input type="checkbox"/> Lewis County Historical Society | <input type="checkbox"/> Curtis Farr Collection |
| <input type="checkbox"/> La Grange Library Scrapbooks | <input type="checkbox"/> History of La Grange 1832-1992 |
| <input type="checkbox"/> Pictorial History of La Grange | <input type="checkbox"/> Souvenir Edition, La Grange Weekly Indicator |

Debbie Sheals	La Grange Revitalization Organization	March, 1997
23. Prepared by	Organization	Date



Missouri Historic Property Inventory Form
Missouri Department of Natural Resources Historic Preservation Program
P.O. Box 176, Jefferson City, Missouri 65102

LE-AS-001-150

127 / 8	Conrath Geo. A., Building	LW-97-01134
Field Survey #	1. Historic Name	Inventory Code #
Lewis	Hanks Landing Restaurant	N. 46' Lot 94
2. County	3. Present local name or designation	4. Block Number, Lot Number, and Subdivision
100 Block S. Main St.	La Grange	<input type="checkbox"/> yes <input checked="" type="checkbox"/> n/a
5. Address	6. City	7. Vicinity
G. J. Stone Inc. c/o Bill & Vicki Myers	La Grange	MO
8. Owner Name and Address if different	City	State Zip Code

9. On National Register? ☒ no ☐ yes
10. Eligible for National Register? ☐ no ☐ yes ☒ possibly
11. Part of a District ☒ no ☐ yes Name _____
12. District Potential? ☐ no ☒ yes ☐ possibly
- Condition: ☐ excellent ☒ good ☐ fair ☐ poor
- Level of Integrity: ☐ little changed ☐ high ☒ moderate ☐ low

Queen Anne

13. Architectural Style

Stone

15. Foundation Material(s)

Load Bearing Brick

17. Structural System

1/1

19. Window Types

Corner Entrance

14. Vernacular Type

Brick

16. Exterior Wall Materials

See below **Metal**

18. Roof Type Roof Materials

Corner Entrance Partly Encloses

20. Porch Type and Location

21. Describe major features; identify and date changes and alterations

Flat roof with standing seam and corrugated tin roofing. There is a large corner turret on the front of the building that is capped with a steeply pitched conical roof and lightning rod finial. The north side wall has a set of iron steps, a row of chimneys on the parapet roof, and a corbelled brick cornice. Side windows are topped with segmental brick arches. The brickwork on this building is some of the most elaborate in the study group. Some of the original windows have been covered over, although no window openings have been altered. Two iron columns and an early roller bar for an awning are still visible on the storefront, which is largely covered over. There are few original features on the ground floor interior.

☐ continuation sheet

22. Description of Environment and Outbuildings No. of Outbuildings 0 No. contributing 0

☐ continuation sheet

Debbie Sheals	La Grange Revitalization Organization	March, 1997
23. Prepared by	Organization	Date

Missouri Historic Property Inventory Form
Missouri Department of Natural Resources Historic Preservation Program
P.O. Box 176, Jefferson City, Missouri 65102

LE-AS-001-150

127 / 8 Field Survey #	Conrath Geo. A., Building 1. Historic Name	LW-97-01134 Inventory Code #
----------------------------------	--	--

1907 26. Construction Date	undetermined 27. Architect/Engineer	undetermined 28. Contractor/Builder
--------------------------------------	---	---

29. History: Early Owners, from county tax records

1907 1914	George A. Conrath Geo. A. Conrath
----------------------------	--

This building was built by Conrath to replace a frame store that had been there since around 1870.

Early uses, from Sanborn Maps:

1909-1914--Store on north, frame post office on south

1930 Store on north, two story brick post office on south

30. Significance

COMMERCE

☐ continuation sheet

Context: New Industrialism -- 1898-1910

☐ continuation sheet

31. Significant Persons and Event Dates

☐ continuation sheet

32. Sources

Site visit; U. S. Geological Survey Topographic Map, La Grange Quadrangle;
Lewis County Land Tax Records;

1885 - 1930 Sanborn Fire Insurance Maps

Chapter BO, P.E.O. "A View of La Grange"

Schaffer, M. History of La Grange

1902 Souvenir Edition, La Grange Weekly Indicator

☐ continuation sheet

33. Photographs Location of Negatives:

Black & White: State Historic Preservation Office, Jefferson City; (573) 751-7857

Color: Debbie Sheals, Columbia (573) 874-3779

Location of Historic Photograph(s)

- | | |
|--|---|
| <input type="checkbox"/> Lewis County Historical Society | <input type="checkbox"/> Curtis Farr Collection |
| <input type="checkbox"/> La Grange Library Scrapbooks | <input type="checkbox"/> History of La Grange 1832-1992 |
| <input type="checkbox"/> Pictorial History of La Grange | <input type="checkbox"/> Souvenir Edition, La Grange Weekly Indicator |

Debbie Sheals	La Grange Revitalization Organization	March, 1997
----------------------	--	--------------------

23. Prepared by

Organization

Date







Missouri Historic Property Inventory Form
Missouri Department of Natural Resources Historic Preservation Program
P.O. Box 176, Jefferson City, Missouri 65102

LE-AS-001-151

130 / 8

McKinney Meat Market

LW-97-01137

Field Survey #

1. Historic Name

Inventory Code #

Lewis

NEMO Library, Lewis County Branch

NE pt. Lot 41, N. 57' Lot OT

2. County

3. Present local name or designation

4. Block Number, Lot Number, and Subdivision

100 Block S. Main St.

La Grange

☐ yes ☒ n/a

5. Address

6. City

7. Vicinity

Albert & Kathleen Veach

8. Owner Name and Address if different

City

State

Zip Code

9. On National Register?

☒ no ☐ yes

10. Eligible for National Register?

☐ no ☐ yes ☒ possibly

11. Part of a District

☒ no ☐ yes Name

12. District Potential?

☐ no ☒ yes ☐ possibly

Condition:

☒ excellent ☐ good ☐ fair ☐ poor

Level of Integrity:

☐ little changed ☐ high ☒ moderate ☐ low

13. Architectural Style

Stone

15. Foundation Material(s)

Load Bearing Brick

17. Structural System

2/2 Horizontal, Newer

19. Window Types

Two-Part Commercial

14. Vernacular Type

Brick: common bond

16. Exterior Wall Materials

Flat

Tar

18. Roof Type

Roof Materials

20. Porch Type and Location

21. Describe major features; identify and date changes and alterations

The bricks at the corners of the ground floor storefront are rubbed or gaged for a smooth profile. The original storefront has been changed, but the opening is intact. Second floor window openings are intact, and topped with segmental brick arches. Internal chimneys on the side wall have corbeled tops. There is a concrete block garage addition and a concrete block and frame rear addition, both modern.

☐ continuation sheet

22. Description of Environment and Outbuildings

No. of Outbuildings

0

No. contributing

0

☐ continuation sheet

Debbie Sheals

La Grange Revitalization Organization

March, 1997

23. Prepared by

Organization

Date

Missouri Historic Property Inventory Form
Missouri Department of Natural Resources Historic Preservation Program
P.O. Box 176, Jefferson City, Missouri 65102

LE-AS-001-151

130 / 8

McKinney Meat Market

LW-97-01137

Field Survey #

1. Historic Name

Inventory Code #

ca. 1898

undetermined

undetermined

26. Construction Date

27. Architect/Engineer

28. Contractor/Builder

29. History: Early Owners, from county tax records

1899 L. D. Mitchell, Steve Worley, Mrs. M. E. Hardesty
1907 Steven Worley, M. E. Hardesty, Alex Smith
1914 L. D. Mitchell, Lorena L Marley, Mary L. Jones, Alex Smith
1939 Harvey Childress, W. E. Mitchell

Early uses, from Sanborn Maps:

1898 Boarding House

1909 vacant

1914 "Meat"

1930 store

☐ continuation sheet

30. Significance

COMMERCE

Context: New Industrialism -- 1898-1910

☐ continuation sheet

31. Significant Persons and Event Dates

☐ continuation sheet

32. Sources

Site visit; U. S. Geological Survey Topographic Map, La Grange Quadrangle;
Lewis County Land Tax Records;
1898 - 1930 Sanborn Fire Insurance Maps

☐ continuation sheet

33. Photographs Location of Negatives:

Black & White: State Historic Preservation Office, Jefferson City; (573) 751-7857
Color: Debbie Sheals, Columbia (573) 874-3779

Location of Historic Photograph(s)

- ☐ Lewis County Historical Society ☒ Curtis Farr Collection
☐ La Grange Library Scrapbooks ☒ History of La Grange 1832-1992
☐ Pictorial History of La Grange ☐ Souvenir Edition, La Grange Weekly Indicator

Debbie Sheals

La Grange Revitalization Organization

March, 1997

23. Prepared by

Organization

Date



Missouri Historic Property Inventory Form
Missouri Department of Natural Resources Historic Preservation Program
P.O. Box 176, Jefferson City, Missouri 65102

LE-AS-001-152

131 / 8	Klusmeyer, A. C., Building	LW-97-01138
Field Survey #	1. Historic Name	Inventory Code #
Lewis	Old Boy Scout Building	S. pt. Lot 95
2. County	3. Present local name or designation	4. Block Number, Lot Number, and Subdivision
104 S. Main St.	La Grange	<input type="checkbox"/> yes <input checked="" type="checkbox"/> n/a
5. Address	6. City	7. Vicinity
City of La Grange		
8. Owner Name and Address if different	City	State Zip Code
9. On National Register?	<input checked="" type="checkbox"/> no <input type="checkbox"/> yes	
10. Eligible for National Register?	<input type="checkbox"/> no <input type="checkbox"/> yes <input checked="" type="checkbox"/> possibly	
11. Part of a District	<input checked="" type="checkbox"/> no <input type="checkbox"/> yes Name	
12. District Potential?	<input type="checkbox"/> no <input checked="" type="checkbox"/> yes <input type="checkbox"/> possibly	
Condition:	<input type="checkbox"/> excellent <input checked="" type="checkbox"/> good <input type="checkbox"/> fair <input type="checkbox"/> poor	
Level of Integrity:	<input type="checkbox"/> little changed <input checked="" type="checkbox"/> high <input type="checkbox"/> moderate <input type="checkbox"/> low	
13. Architectural Style	Single Entry w/Display Windows	
Stone	14. Vernacular Type	
15. Foundation Material(s)	Brick: running bond	
Load Bearing Brick	16. Exterior Wall Materials	
17. Structural System	Flat Tar	
Plate Glass Storefront	18. Roof Type Roof Materials	
19. Window Types	Front Awning, Newer	
	20. Porch Type and Location	

21. Describe major features; identify and date changes and alterations

Original mosaic tile at the entryway is intact. There is a kick plate of glazed white brick beneath a bronze framed storefront. The front door is topped with an early or original transom. The south wall was once joined to the building next door, which has been demolished, leaving the wall in rough condition. There are jack arches over the rear door and window openings, which are filled in. There were two rear windows, and a door topped with a transom.

☐ continuation sheet

22. Description of Environment and Outbuildings No. of Outbuildings 0 No. contributing 0

☐ continuation sheet

Debbie Sheals	La Grange Revitalization Organization	March, 1997
23. Prepared by	Organization	Date

Missouri Historic Property Inventory Form
Missouri Department of Natural Resources Historic Preservation Program
P.O. Box 176, Jefferson City, Missouri 65102

LE-AS-001-152

131 / 8 Field Survey #	Klusmeyer, A. C., Building 1. Historic Name	LW-97-01138 Inventory Code #
----------------------------------	---	--

ca. 1929 26. Construction Date	undetermined 27. Architect/Engineer	undetermined 28. Contractor/Builder
--	---	---

29. History: Early Owners, from county tax records

1939 A. C. Klusmeir

This was labeled as a store on the 1930 Sanborn Map.

30. Significance

☐ continuation sheet

31. Significant Persons and Event Dates

☐ continuation sheet

32. Sources

**Site visit; U. S. Geological Survey Topographic Map, La Grange Quadrangle;
Lewis County Land Tax Records;
1898, 1909 Sanborn Fire Insurance Maps**

☐ continuation sheet

33. Photographs Location of Negatives:

**Black & White: State Historic Preservation Office, Jefferson City; (573) 751-7857
Color: Debbie Sheals, Columbia (573) 874-3779**

Location of Historic Photograph(s)

- | | |
|--|---|
| <input type="checkbox"/> Lewis County Historical Society | <input type="checkbox"/> Curtis Farr Collection |
| <input type="checkbox"/> La Grange Library Scrapbooks | <input type="checkbox"/> History of La Grange 1832-1992 |
| <input type="checkbox"/> Pictorial History of La Grange | <input type="checkbox"/> Souvenir Edition, La Grange Weekly Indicator |

Debbie Sheals	La Grange Revitalization Organization	March, 1997
----------------------	--	--------------------

23. Prepared by

Organization

Date



Missouri Historic Property Inventory Form
Missouri Department of Natural Resources Historic Preservation Program
P.O. Box 176, Jefferson City, Missouri 65102

LE-AS-001-153

129 / 8 **Barber Shop** **LW-97-01136**

Field Survey #

1. Historic Name

Inventory Code #

Lewis

S. 22' Lot 44

OT

2. County

3. Present local name or designation

4. Block Number, Lot Number, and Subdivision

109 S. Main St.

La Grange

☐ yes ☒ n/a

5. Address

6. City

7. Vicinity

8. Owner Name and Address if different

City

State

Zip Code

9. On National Register?

☒ no ☐ yes

10. Eligible for National Register?

☐ no ☐ yes ☒ possibly

11. Part of a District

☒ no ☐ yes Name

12. District Potential?

☐ no ☒ yes ☐ possibly

Condition:

☐ excellent ☒ good ☐ fair ☐ poor

Level of Integrity:

☐ little changed ☐ high ☒ moderate ☐ low

13. Architectural Style

Stone

15. Foundation Material(s)

Load Bearing Brick

17. Structural System

1/1, 3 Part in Front

19. Window Types

Two-Part Commercial

14. Vernacular Type

Brick: common bond

16. Exterior Wall Materials

Flat w/ Parapet Walls Tar

18. Roof Type

Roof Materials

Side Entrance to Addition, Balcony

20. Porch Type and Location

21. Describe major features; identify and date changes and alterations

The original store front has been partially bricked in, and a few windows on the side walls have been changed. The basic form of the building is intact, and the second floor facade appears little changed. Nicely executed brickwork--corbeling at the cornice line and a wide segmental arch over the windows. A rear addition is of brick and concrete blocks.

☐ continuation sheet

22. Description of Environment and Outbuildings

No. of Outbuildings

0

No. contributing

0

☐ continuation sheet

Debbie Sheals

La Grange Revitalization Organization

March, 1997

23. Prepared by

Organization

Date

Missouri Historic Property Inventory Form
Missouri Department of Natural Resources Historic Preservation Program
P.O. Box 176, Jefferson City, Missouri 65102

LE-AS-001-153

129 / 8	Barber Shop	LW-97-01136
Field Survey #	1. Historic Name	Inventory Code #

ca. 1899	undetermined	undetermined
26. Construction Date	27. Architect/Engineer	28. Contractor/Builder

29. History: Early Owners, from county tax records

1899	John Gayder
1907	H. H. Payton
1914	O. S. Barker
Early uses, from Sanborn Maps:	
(Not on 1898 map.)	
1909-1930 Barber Shop	

30. Significance

☐ continuation sheet

31. Significant Persons and Event Dates

☐ continuation sheet

32. Sources

Site visit; U. S. Geological Survey Topographic Map, La Grange Quadrangle;
Lewis County Land Tax Records;
1909 - 1930 Sanborn Fire Insurance Maps

☐ continuation sheet

33. Photographs Location of Negatives:

Black & White: State Historic Preservation Office, Jefferson City; (573) 751-7857
Color: Debbie Sheals, Columbia (573) 874-3779

Location of Historic Photograph(s)

- | | |
|---|--|
| <input type="checkbox"/> Lewis County Historical Society | <input checked="" type="checkbox"/> Curtis Farr Collection |
| <input type="checkbox"/> La Grange Library Scrapbooks | <input checked="" type="checkbox"/> History of La Grange 1832-1992 |
| <input type="checkbox"/> Pictorial History of La Grange | <input type="checkbox"/> Souvenir Edition, La Grange Weekly Indicator |

Debbie Sheals	La Grange Revitalization Organization	March, 1997
23. Prepared by	Organization	Date





Missouri Historic Property Inventory Form
Missouri Department of Natural Resources Historic Preservation Program
P.O. Box 176, Jefferson City, Missouri 65102

LE-A5-001-154

128 / 8	Conoco Station	LW-97-01135
Field Survey #	1. Historic Name	Inventory Code #
Lewis	MFA	N. pt. Lot 44
2. County	3. Present local name or designation	4. Block Number, Lot Number, and Subdivision
109 S. Main St.	La Grange	<input type="checkbox"/> yes <input checked="" type="checkbox"/> n/a
5. Address	6. City	7. Vicinity
M. B. Acquisition Inc., P. O. Box 487	Ewing	MO 63440
8. Owner Name and Address if different	City	State Zip Code

9. On National Register? ☒ no ☐ yes
10. Eligible for National Register? ☐ no ☒ yes ☐ possibly
11. Part of a District ☒ no ☐ yes Name
12. District Potential? ☐ no ☒ yes ☐ possibly
- Condition: ☐ excellent ☒ good ☐ fair ☐ poor
- Level of Integrity: ☐ little changed ☒ high ☐ moderate ☐ low

Tudor Revival

13. Architectural Style

Undetermined

15. Foundation Material(s)

Load Bearing Brick

17. Structural System

Plate Glass

19. Window Types

Gas Station

14. Vernacular Type

Brick

16. Exterior Wall Materials

Gable: flared **Asphalt**

18. Roof Type Roof Materials

N/A

20. Porch Type and Location

21. Describe major features; identify and date changes and alterations

The roof line is accented with shaped rafter ends and flared brick corbeling at the corners. There are soldier arches over the plate glass windows, and small louvered vents in the steeply pitched gable ends. The work area of the garage has a coffered ceiling, and the walls and ceiling are covered with glazed ceramic block. Original or early steel casements remain in the work area; some rear windows have been covered over.

☐ continuation sheet

22. Description of Environment and Outbuildings No. of Outbuildings 2 No. contributing 0

There are two small modern storage sheds behind the building.

☐ continuation sheet

Debbie Sheals	La Grange Revitalization Organization	March, 1997
23. Prepared by	Organization	Date

Missouri Historic Property Inventory Form
Missouri Department of Natural Resources Historic Preservation Program
P.O. Box 176, Jefferson City, Missouri 65102

LE-AS-001-154

128 / 8 Field Survey #	Conoco Station 1. Historic Name	LW-97-01135 Inventory Code #
----------------------------------	---	--

ca. 1938 26. Construction Date	undetermined 27. Architect/Engineer	undetermined 28. Contractor/Builder
--	---	---

29. History: Early Owners, from county tax records

1939 Richardson Lubricating Co.

There was a frame filling station on this lot in 1930.

30. Significance

☐ continuation sheet

Context: Post-Victorian -- 1911-1950

☐ continuation sheet

31. Significant Persons and Event Dates

ca. 1935

☐ continuation sheet

32. Sources

**Site visit; U. S. Geological Survey Topographic Map, La Grange Quadrangle;
Lewis County Land Tax Records;
1930 Sanborn Fire Insurance Map**

☐ continuation sheet

33. Photographs Location of Negatives:

**Black & White: State Historic Preservation Office, Jefferson City; (573) 751-7857
Color: Debbie Sheals, Columbia (573) 874-3779**

Location of Historic Photograph(s)

- | | |
|--|---|
| <input type="checkbox"/> Lewis County Historical Society | <input type="checkbox"/> Curtis Farr Collection |
| <input type="checkbox"/> La Grange Library Scrapbooks | <input type="checkbox"/> History of La Grange 1832-1992 |
| <input type="checkbox"/> Pictorial History of La Grange | <input type="checkbox"/> Souvenir Edition, La Grange Weekly Indicator |

Debbie Sheals	La Grange Revitalization Organization	March, 1997
----------------------	--	--------------------

23. Prepared by

Organization

Date





Missouri Historic Property Inventory Form
Missouri Department of Natural Resources Historic Preservation Program
P.O. Box 176, Jefferson City, Missouri 65102

LE-AS-001-155

132 / 8

Heather Brothers Hardware Store

LW-97-01139

Field Survey #

1. Historic Name

Inventory Code #

Lewis

Formerly Riverfront Liquor Store

Lot 97

OT

2. County

3. Present local name or designation

4. Block Number, Lot Number, and Subdivision

120 S. Main St.

La Grange

☐ yes ☒ n/a

5. Address

6. City

7. Vicinity

Demolished 6/97

8. Owner Name and Address if different

City

State

Zip Code

9. On National Register?

☒ no ☐ yes

10. Eligible for National Register?

☒ no ☐ yes ☐ possibly

11. Part of a District

☒ no ☐ yes Name

12. District Potential?

☒ no ☐ yes ☐ possibly

Condition:

☐ excellent ☐ good ☐ fair ☒ poor

Level of Integrity:

☐ little changed ☐ high ☐ moderate ☒ low

13. Architectural Style

Stone

15. Foundation Material(s)

Load Bearing Brick

17. Structural System

1/1

19. Window Types

Two-Part Commercial

14. Vernacular Type

Brick: common bond

16. Exterior Wall Materials

Flat

Tar ???

18. Roof Type

Roof Materials

Side Stairs

20. Porch Type and Location

21. Describe major features; identify and date changes and alterations

Demolished 6/97. The original facade of the brick building had wide straight lintels over windows on the upper floors and open storefronts at the ground floor level. The cornice was marked with ornate corbeling, which wrapped around to the side wall as well. The upper floors had been covered by "perma-stone" in the 1990s; one of the store fronts was relatively intact.

The neon "Liquor" and "Cigars" sign now on 103/8 was on this building prior to demolition.

☐ continuation sheet

22. Description of Environment and Outbuildings

No. of Outbuildings

0

No. contributing

0

☐ continuation sheet

Debbie Sheals

La Grange Revitalization Organization

March, 1997

23. Prepared by

Organization

Date

Missouri Historic Property Inventory Form
Missouri Department of Natural Resources Historic Preservation Program
P.O. Box 176, Jefferson City, Missouri 65102

LE-AS-001-155

132 / 8	Heather Brothers Hardware Store	LW-97-01139
Field Survey #	1. Historic Name	Inventory Code #

ca. 1860	undetermined	undetermined
26. Construction Date	27. Architect/Engineer	28. Contractor/Builder

29. History: Early Owners, from county tax records

1867 **Jos. Hatton, Jos. A. Hay**
1881 **Eliz. Hay, J. B. White, W. A. Poage**
1899 **L. F. Koch, F. S. Hagood, D. B. Jeter**

This was the hardware store of John and Edward Heathers in the early 1900s. The business was later sold to David A. Childers, who was an early owner of survey property 8/2.

Early uses, from Sanborn Maps: (south to north)

1885-Gen'l merchandise, Post Office & Drugs, "D.G.B. and S."

1909-Hardware, Drugs, Rest. and Conf.

☐ continuation sheet

30. Significance

☐ continuation sheet

31. Significant Persons and Event Dates

☐ continuation sheet

32. Sources

**Site visit; U. S. Geological Survey Topographic Map, La Grange Quadrangle;
Lewis County Land Tax Records;**

1885 - 1930 Sanborn Fire Insurance Maps

BPEO, La Grange Library Scrapbook

1902 Article

☐ continuation sheet

33. Photographs Location of Negatives:

Black & White: State Historic Preservation Office, Jefferson City; (573) 751-7857

Color: Debbie Sheals, Columbia (573) 874-3779

Location of Historic Photograph(s)

- | | |
|--|---|
| <input type="checkbox"/> Lewis County Historical Society | <input checked="" type="checkbox"/> Curtis Farr Collection |
| <input type="checkbox"/> La Grange Library Scrapbooks | <input checked="" type="checkbox"/> History of La Grange 1832-1992 |
| <input type="checkbox"/> Pictorial History of La Grange | <input type="checkbox"/> Souvenir Edition, La Grange Weekly Indicator |

Debbie Sheals	La Grange Revitalization Organization	March, 1997
----------------------	--	--------------------

23. Prepared by

Organization

Date













Missouri Historic Property Inventory Form
Missouri Department of Natural Resources Historic Preservation Program
P.O. Box 176, Jefferson City, Missouri 65102

LE-AS-001-156

193 / 10

61 Lunch

LW-97-01170

Field Survey #

1. Historic Name

Inventory Code #

Lewis

Orville Tasco Building

Block 3, Pt. Lots 7, 8

MA

2. County

3. Present local name or designation

4. Block Number, Lot Number, and Subdivision

714 S. Main St.

La Grange

☐ yes ☒ n/a

5. Address

6. City

7. Vicinity

Orville Tasco

La Grange

MO

8. Owner Name and Address if different

City

State

Zip Code

9. On National Register?

☒ no ☐ yes

10. Eligible for National Register?

☒ no ☐ yes ☐ possibly

11. Part of a District

☒ no ☐ yes

Name

12. District Potential?

☐ no ☐ yes ☒ possibly

Condition:

☐ excellent ☐ good ☒ fair ☐ poor

Level of Integrity:

☐ little changed ☐ high ☒ moderate ☐ low

13. Architectural Style

Concrete Block

15. Foundation Material(s)

Frame

17. Structural System

1/1, mixed

19. Window Types

Undetermined

14. Vernacular Type

Metal

16. Exterior Wall Materials

Gable

Asphalt

18. Roof Type

Roof Materials

20. Porch Type and Location

21. Describe major features; identify and date changes and alterations

The south part of the building started out life as a railroad car. The north portion appears to have been built to match the proportions of the original car. The two portions are joined by a slightly taller center section which extends rearward as well. Widely spaced 2x4 rafters are exposed at the roofline of both parts of the building, and a modern shed roof shelters the front of the railroad car.

☐ continuation sheet

22. Description of Environment and Outbuildings

No. of Outbuildings

3

No. contributing

1

The building sits close to Main Street, near the southern edge of town. There are two modern house trailers nearby, and an older frame outbuilding sits directly behind the building.

☐ continuation sheet

Debbie Sheals

La Grange Revitalization Organization

March, 1997

23. Prepared by

Organization

Date

Missouri Historic Property Inventory Form
Missouri Department of Natural Resources Historic Preservation Program
P.O. Box 176, Jefferson City, Missouri 65102

LE-AS-001-156

193 / 10

61 Lunch

LW-97-01170

Field Survey #

1. Historic Name

Inventory Code #

ca. 1940

undetermined

undetermined

26. Construction Date

27. Architect/Engineer

28. Contractor/Builder

29. History: Early Owners, from county tax records

1939

Iola Oyster

The building housed a gas station and diner at one time, and later served as a store. It is now vacant.

Iola Oyster was the daughter of D. W. Oyster, a prominent area resident. D. K. Oyster was a prominent businessman who operated a planning mill in town in the late 1800s, and who inherited his father's landholding south of town. He is the first known owner of properties 59/3 and 93/3, and Iola Oyster is the first known owner of property 34/3.

☐ continuation sheet

30. Significance

☐ continuation sheet

31. Significant Persons and Event Dates

☐ continuation sheet

32. Sources

Site visit; U. S. Geological Survey Topographic Map, La Grange Quadrangle;
Lewis County Land Tax Records;
Sanborn Fire Insurance Maps

☐ continuation sheet

33. Photographs Location of Negatives:

Black & White: State Historic Preservation Office, Jefferson City; (573) 751-7857
Color: Debbie Sheals, Columbia (573) 874-3779

Location of Historic Photograph(s)

- ☐ Lewis County Historical Society ☐ Curtis Farr Collection
☐ La Grange Library Scrapbooks ☐ History of La Grange 1832-1992
☐ Pictorial History of La Grange ☐ Souvenir Edition, La Grange Weekly Indicator

Debbie Sheals

La Grange Revitalization Organization

March, 1997

23. Prepared by

Organization

Date







Missouri Historic Property Inventory Form
Missouri Department of Natural Resources Historic Preservation Program
P.O. Box 176, Jefferson City, Missouri 65102

LE-AS-001-157

147 / 7

Jeter, Doris, House

LW-97-01122

Field Survey #

1. Historic Name

Inventory Code #

Lewis

Tamlin Enterprises, Inc

Block 14, Lots 1, 2

WSA

2. County

3. Present local name or designation

4. Block Number, Lot Number, and Subdivision

300 Block W. Marion St.

La Grange

☐ yes ☒ n/a

5. Address

6. City

7. Vicinity

Tamlin Enterprises Inc., 904 N. Third St.

La Grange

MO

8. Owner Name and Address if different

City

State

Zip Code

9. On National Register?

☒ no ☐ yes

10. Eligible for National Register?

☐ no ☒ yes ☐ possibly

11. Part of a District

☒ no ☐ yes Name

12. District Potential?

☐ no ☒ yes ☐ possibly

Condition:

☐ excellent ☒ good ☐ fair ☐ poor

Level of Integrity:

☒ little changed ☐ high ☐ moderate ☐ low

Queen Anne

13. Architectural Style

Stone: ashlar

15. Foundation Material(s)

Frame

17. Structural System

1/1, Diamond Panes

19. Window Types

14. Vernacular Type

Weatherboard

16. Exterior Wall Materials

Gable

Asphalt

18. Roof Type

Roof Materials

Full Front Pent Roof

20. Porch Type and Location

21. Describe major features; identify and date changes and alterations

No significant exterior changes. The roof is very steep, and there are large gabled dormers with cornice returns in the front and back of the house. The wrap around porch has a pent gable roof, and there is a polygonal bay window in the side wall. The walls are sheathed with very narrow weatherboards, which are trimmed with a wide board at the water table and simple pilasters at the rear corners. There is an arched window at the third floor level of the main gable end.

☐ continuation sheet

22. Description of Environment and Outbuildings

No. of Outbuildings

0

No. contributing

0

☐ continuation sheet

Debbie Sheals

La Grange Revitalization Organization

March, 1997

23. Prepared by

Organization

Date

Missouri Historic Property Inventory Form
Missouri Department of Natural Resources Historic Preservation Program
P.O. Box 176, Jefferson City, Missouri 65102

LE-AS-001-157

147 / 7	Jeter, Doris, House	LW-97-01122
Field Survey #	1. Historic Name	Inventory Code #

ca. 1907	undetermined	undetermined
26. Construction Date	27. Architect/Engineer	28. Contractor/Builder

29. History: Early Owners, from county tax records

1907	Miss Dora Jeter
1914	W. F. Cook
1939	Wm Weisenmann

Porch posts are topped with simple flares found on only two other survey properties, 116/4 and 82/4. (Same builder?) An historic photo reveals that 82/4 was originally almost identical to this one; a fire at some point resulted in a new lower roofline on that house.

30. Significance

ARCHITECTURE

☐ continuation sheet

Context: New Industrialism -- 1898-1910

☐ continuation sheet

31. Significant Persons and Event Dates

ca. 1907

☐ continuation sheet

32. Sources

**Site visit; U. S. Geological Survey Topographic Map, La Grange Quadrangle;
Lewis County Land Tax Records;
1909, 1930 Sanborn Maps**

☐ continuation sheet

33. Photographs Location of Negatives:

**Black & White: State Historic Preservation Office, Jefferson City; (573) 751-7857
Color: Debbie Sheals, Columbia (573) 874-3779**

Location of Historic Photograph(s)

- | | |
|--|---|
| <input type="checkbox"/> Lewis County Historical Society | <input type="checkbox"/> Curtis Farr Collection |
| <input type="checkbox"/> La Grange Library Scrapbooks | <input type="checkbox"/> History of La Grange 1832-1992 |
| <input type="checkbox"/> Pictorial History of La Grange | <input type="checkbox"/> Souvenir Edition, La Grange Weekly Indicator |

Debbie Sheals	La Grange Revitalization Organization	March, 1997
23. Prepared by	Organization	Date





Missouri Historic Property Inventory Form
Missouri Department of Natural Resources Historic Preservation Program
P.O. Box 176, Jefferson City, Missouri 65102

LE-AS-001-158

145 / 7

Wolf, Lydia, House

LW-97-01121

Field Survey #

1. Historic Name

Inventory Code #

Lewis

Isabel Reaves House

Block 15, Lot 1

WSA

2. County

3. Present local name or designation

4. Block Number, Lot Number, and Subdivision

400 Block W. Marion St.

La Grange

☐ yes ☒ n/a

5. Address

6. City

7. Vicinity

Isabel Reaves

8. Owner Name and Address if different

City

State

Zip Code

9. On National Register?

☒ no ☐ yes

10. Eligible for National Register?

☐ no ☐ yes ☒ possibly

11. Part of a District

☒ no ☐ yes Name

12. District Potential?

☐ no ☒ yes ☐ possibly

Condition:

☐ excellent ☒ good ☐ fair ☐ poor

Level of Integrity:

☐ little changed ☐ high ☒ moderate ☐ low

13. Architectural Style

Concrete, Stone

15. Foundation Material(s)

Frame

17. Structural System

1/1

19. Window Types

Open Gable

14. Vernacular Type

Weatherboard

16. Exterior Wall Materials

Intersecting Gable Asphalt

18. Roof Type

Roof Materials

Missing central bay, rear deck

20. Porch Type and Location

21. Describe major features; identify and date changes and alterations

There was originally an ornate two level porch on the east side of the house; there is no porch there now. The windows of the main part of the house have slightly peaked lintel trim. A lower one story ell on the west part of the house has different trim, and may be the oldest part of the house. The ell has an internal end chimney and small square windows in the gable end on either side of the chimney. There is a new sliding glass door opening onto the rear deck.

☐ continuation sheet

22. Description of Environment and Outbuildings

No. of Outbuildings

1

No. contributing

1

There is a small board and batten covered garage with a sliding door and clipped gable roof. It sits on the northwest corner of the lot, facing Marion Street.

☐ continuation sheet

Debbie Sheals

La Grange Revitalization Organization

March, 1997

23. Prepared by

Organization

Date

Missouri Historic Property Inventory Form
Missouri Department of Natural Resources Historic Preservation Program
P.O. Box 176, Jefferson City, Missouri 65102

LE-AS 001-158

145 / 7	Wolf, Lydia, House	LW-97-01121
Field Survey #	1. Historic Name	Inventory Code #

ca. 1898	undetermined	undetermined
26. Construction Date	27. Architect/Engineer	28. Contractor/Builder

29. History: Early Owners, from county tax records

1899 **Lidia S. Wolf**
1907 **Lydia S. Wolf**
1914 **Lydia S. Wolf**
1939 **Louise Bozarth & Emma Wolf**

James and Lydia Wolff moved to La Grange with their family in the 1880s, and lived in another neighborhood house before buying this one. The clothes the Wolff's wore in their wedding portrait are now in the possession of the Lewis County Historical Society. After the elder Wolff's death, the daughters, Emma and Louise, continued to live there.

☒ continuation sheet

30. Significance

ARCHITECTURE

☐ continuation sheet

31. Significant Persons and Event Dates

☐ continuation sheet

32. Sources

Site visit; U. S. Geological Survey Topographic Map, La Grange Quadrangle;
Lewis County Land Tax Records;
Canton Press-News Journal 7/7/1988
Schaffer, M. History of La Grange

☐ continuation sheet

33. Photographs Location of Negatives:

Black & White: State Historic Preservation Office, Jefferson City; (573) 751-7857
Color: Debbie Sheals, Columbia (573) 874-3779

Location of Historic Photograph(s)

☐ Lewis County Historical Society ☐ Curtis Farr Collection
☒ La Grange Library Scrapbooks ☒ History of La Grange 1832-1992
☐ Pictorial History of La Grange ☐ Souvenir Edition, La Grange Weekly Indicator

Debbie Sheals	La Grange Revitalization Organization	March, 1997
----------------------	--	--------------------

23. Prepared by

Organization

Date

Missouri Historic Property Inventory Form
Missouri Department of Natural Resources Historic Preservation Program
P.O. Box 176, Jefferson City, Missouri 65102

LE-AS-001-158

145 / 7

Field Survey #

Wolf, Lydia, House

1. Historic Name

LW-97-01-121

Inventory Code #

400 Block W. Marion St.

5. Address

La Grange

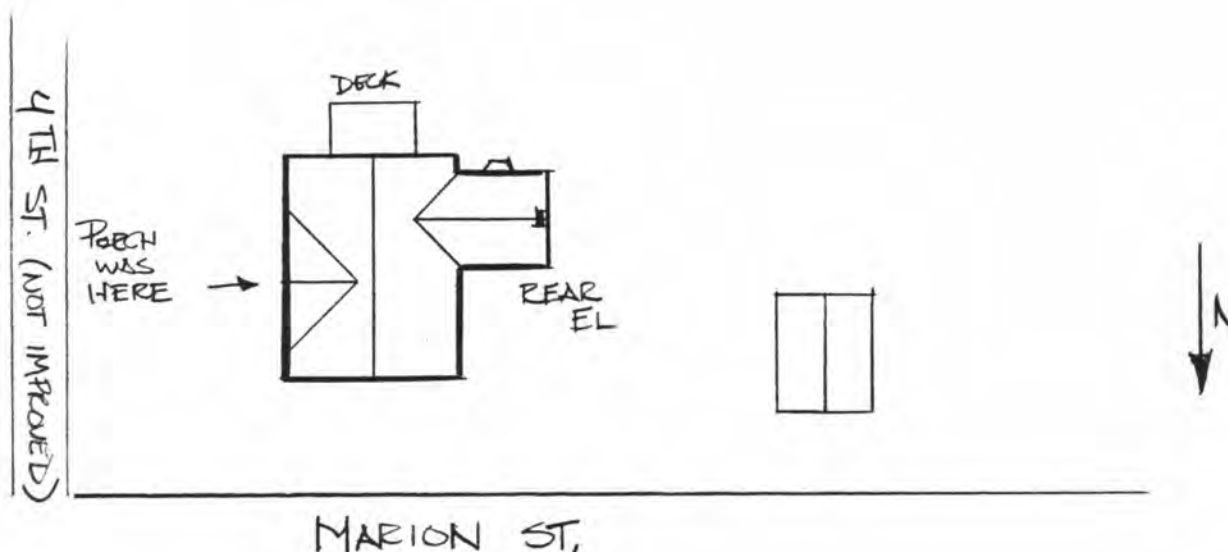
6. City

n/a

7. Vicinity

Continuation Sheet

22. Site Plan.



29. History.

They stayed there until 1927. It sat empty then until 1940, when Mrs. Ida Martin moved in. She stayed until 1973, and a year later the original furnishings of the house were sold at auction.

32. Sources

Debbie Sheals

23. Prepared by


La Grange Revitalization Organization

Organization

March, 1997

Date

LE-AS-001-158



LA GRANGE
LIBRARY
SCRAPEBOOK

YESTERYEAR'S PICTURES

This photo, loaned by Melvin Illa, shows the Jacob Woolf Home at 3rd and Marion Streets in LaGrange around 1900. In later years it was known as the Ida Martin Home.

This was also the home place of Mrs. Lydia Westoff Detwiler, who operated the Westoff drug store in Canton for many years.

On April 6, 1974, one of the

largest antique auctions ever held in LaGrange was held at this residence. Most of the furniture and possessions had been in the house for almost 90 years.

--- for the length of Pool 21.

As indicated in Table 2.23.1, 11 river terminals operate along Pool 21. Four are used for the shipment of petroleum products and two for grain. Eight of the terminals are located in the Quincy area, two are in La Grange, and one is in Canton.



YESTERY

This tattered photo reproduction, in almost as bad shape as the building it portrays, is of the Wayside Inn, which was located on the Ronald Farr farm five miles west of La-Grange.

Built in 1835, back in Missouri pioneer days, it was a famous hostelry for years, but spent its last years as a

hay
way
use
Pnt
of t
anc
run







Missouri Historic Property Inventory Form
Missouri Department of Natural Resources Historic Preservation Program
P.O. Box 176, Jefferson City, Missouri 65102

LE-AS-001-159

144 / 7

Rhoda, A., House

LW-97-01120

Field Survey #

1. Historic Name

Inventory Code #

Lewis

Block 15, Lot 14

WSA

2. County

3. Present local name or designation

4. Block Number, Lot Number, and Subdivision

400 Block W. Marion

La Grange

☐ yes ☒ n/a

5. Address

6. City

7. Vicinity

8. Owner Name and Address if different

City

State

Zip Code

9. On National Register?

☒ no ☐ yes

10. Eligible for National Register?

☐ no ☒ yes ☐ possibly

11. Part of a District

☒ no ☐ yes Name

12. District Potential?

☐ no ☒ yes ☐ possibly

Condition:

☒ excellent ☐ good ☐ fair ☐ poor

Level of Integrity:

☐ little changed ☒ high ☐ moderate ☐ low

Greek Revival

I - House: Side Hall

13. Architectural Style

14. Vernacular Type

Stone

Brick

15. Foundation Material(s)

16. Exterior Wall Materials

Load Bearing Brick

Gable, Cornice

Asphalt

17. Structural System

18. Roof Type

Roof Materials

1/1, 6/1

Front Patio, Rear Enclosed

19. Window Types

20. Porch Type and Location

21. Describe major features; identify and date changes and alterations

Brickwork: running bond on the facades, common bond on secondary elevations.

Freshly painted and very clean. Paint is the only major change to the front part of the house. Wooden sills and lintels are used on windows; there is a transom over the front door. There is a one story frame rear ell. Plugs from blown in insulation are visible in the rear walls.

☐ continuation sheet

22. Description of Environment and Outbuildings

No. of Outbuildings

1

No. contributing

1

There is a fairly large garage with board and batten siding and a gable roof at the far east edge of the lot, directly behind the house. The garage has an early tin sheathed addition on one side. The garage opens onto Marion Street, and the house faces Fifth Street.

☐ continuation sheet

Debbie Sheals

La Grange Revitalization Organization

March, 1997

23. Prepared by

Organization

Date

Missouri Historic Property Inventory Form
Missouri Department of Natural Resources Historic Preservation Program
P.O. Box 176, Jefferson City, Missouri 65102

LE-AS-001-159

144 / 7	Rhoda, A., House	LW-97-01120
Field Survey #	1. Historic Name	Inventory Code #

ca. 1860	undetermined	undetermined
26. Construction Date	27. Architect/Engineer	28. Contractor/Builder

29. History: Early Owners, from county tax records

1867 1881 1899 1907 1914 1939	A. Rhoda Chas. Mohts Louis C. Brinkman Mrs. L. C. Brinkman Mary F. Tate Jasper A. Pearson
--	--

☐ continuation sheet

30. Significance

ARCHITECTURE

Context: Ante-bellum Resources -- 1840-1862

☐ continuation sheet

31. Significant Persons and Event Dates

ca. 1860

☐ continuation sheet

32. Sources

**Site visit; U. S. Geological Survey Topographic Map, La Grange Quadrangle;
Lewis County Land Tax Records;**

☐ continuation sheet

33. Photographs Location of Negatives:

**Black & White: State Historic Preservation Office, Jefferson City; (573) 751-7857
Color: Debbie Sheals, Columbia (573) 874-3779**

Location of Historic Photograph(s)

- | | |
|--|---|
| <input type="checkbox"/> Lewis County Historical Society | <input type="checkbox"/> Curtis Farr Collection |
| <input type="checkbox"/> La Grange Library Scrapbooks | <input type="checkbox"/> History of La Grange 1832-1992 |
| <input type="checkbox"/> Pictorial History of La Grange | <input type="checkbox"/> Souvenir Edition, La Grange Weekly Indicator |

Debbie Sheals	La Grange Revitalization Organization	March, 1997
23. Prepared by	Organization	Date







Missouri Historic Property Inventory Form
Missouri Department of Natural Resources Historic Preservation Program
P.O. Box 176, Jefferson City, Missouri 65102

LE-AS-001-160

142 / 7

Wolfmeyer, Anna M., House

LW-97-01118

Field Survey #

1. Historic Name

Inventory Code #

Lewis

Hampton House

Block 29, Lots 1, 2

WSA

2. County

3. Present local name or designation

4. Block Number, Lot Number, and Subdivision

601 Marion

La Grange

☐ yes ☒ n/a

5. Address

6. City

7. Vicinity

Toney & Mary Hampton, P.O. Box 237

La Grange MO

8. Owner Name and Address if different

City

State

Zip Code

9. On National Register?

☒ no ☐ yes

10. Eligible for National Register?

☒ no ☐ yes ☐ possibly

11. Part of a District

☒ no ☐ yes Name

12. District Potential?

☐ no ☐ yes ☒ possibly

Condition:

☐ excellent ☒ good ☐ fair ☐ poor

Level of Integrity:

☐ little changed ☐ high ☐ moderate ☒ low

13. Architectural Style

Concrete

Shotgun

14. Vernacular Type

Wide Masonite

15. Foundation Material(s)

Frame

16. Exterior Wall Materials

Gable

Asphalt

17. Structural System

1/1, 2/2

18. Roof Type

Roof Materials

Full Front Screened Shed Roof

19. Window Types

20. Porch Type and Location

21. Describe major features; identify and date changes and alterations

One of the only shotgun houses in the survey group. Siding and other alterations are extensive.

☐ continuation sheet

22. Description of Environment and Outbuildings

No. of Outbuildings

1

No. contributing

0

There is a small modern shed due south of the house.

☐ continuation sheet

Debbie Sheals

La Grange Revitalization Organization

March, 1997

23. Prepared by

Organization

Date

Missouri Historic Property Inventory Form
Missouri Department of Natural Resources Historic Preservation Program
P.O. Box 176, Jefferson City, Missouri 65102

LE-AS-001-160

142 / 7	Wolfmeyer, Anna M., House	LW-97-01118
Field Survey #	1. Historic Name	Inventory Code #
ca. 1938	undetermined	undetermined
26. Construction Date	27. Architect/Engineer	28. Contractor/Builder

29. History: Early Owners, from county tax records

1939 Anna M. Wolfmeyer

Anna Wolfmeyer also owned survey property 3/7.

30. Significance

☐ continuation sheet

31. Significant Persons and Event Dates

☐ continuation sheet

32. Sources

**Site visit; U. S. Geological Survey Topographic Map, La Grange Quadrangle;
Lewis County Land Tax Records;**

☐ continuation sheet

33. Photographs Location of Negatives:

**Black & White: State Historic Preservation Office, Jefferson City; (573) 751-7857
Color: Debbie Sheals, Columbia (573) 874-3779**

Location of Historic Photograph(s)

- | | |
|--|---|
| <input type="checkbox"/> Lewis County Historical Society | <input type="checkbox"/> Curtis Farr Collection |
| <input type="checkbox"/> La Grange Library Scrapbooks | <input type="checkbox"/> History of La Grange 1832-1992 |
| <input type="checkbox"/> Pictorial History of La Grange | <input type="checkbox"/> Souvenir Edition, La Grange Weekly Indicator |

Debbie Sheals	La Grange Revitalization Organization	March, 1997
----------------------	--	--------------------

23. Prepared by

Organization

Date



Missouri Historic Property Inventory Form
Missouri Department of Natural Resources Historic Preservation Program
P.O. Box 176, Jefferson City, Missouri 65102

LE-AS-001-161

148 / 7

Muir, Elma H., House

LW-97-01123

Field Survey #

1. Historic Name

Inventory Code #

Lewis Fish House

Block 1, Lots 9, 10, 11, 12 WSA

2. County

3. Present local name or designation

4. Block Number, Lot Number, and Subdivision

207 W. Monroe St.

La Grange

☐ yes ☒ n/a

5. Address

6. City

7. Vicinity

Joseph & Norma Fish, P.O. Box 216

La Grange MO

8. Owner Name and Address if different

City

State

Zip Code

9. On National Register?

☒ no ☐ yes

10. Eligible for National Register?

☐ no ☒ yes ☐ possibly

11. Part of a District

☒ no ☐ yes Name

12. District Potential?

☐ no ☒ yes ☐ possibly

Condition:

☒ excellent ☐ good ☐ fair ☐ poor

Level of Integrity:

☒ little changed ☐ high ☐ moderate ☐ low

Queen Anne

13. Architectural Style

Rock Faced Ashlar

15. Foundation Material(s)

Frame

17. Structural System

6/1

19. Window Types

14. Vernacular Type

Weatherboard

16. Exterior Wall Materials

Intersecting Gable Asbestos

18. Roof Type

Roof Materials

Wrap-Around

20. Porch Type and Location

21. Describe major features; identify and date changes and alterations

One of the larger more intact houses from this period. The large wrap around porch is partially screened; there is a smaller open porch on the other side of the house. There is a full basement and cut stone piers on the wrap around porch. The house has a complex plan, and there is a two story bay window on the river side of the building. The current roof was put on the house in the 1930s, following a fire. The original roof was much more steeply pitched, with deep cornice returns. The walls are sheathed with very narrow weatherboards, and a wide trim board tops the water table.

☐ continuation sheet

22. Description of Environment and Outbuildings

No. of Outbuildings

1

No. contributing

1

Blufftop location with sweeping view. There are carved stone obelisks at the edge of the hill that support a pipe railing leading down the hill. There is a small frame barn south of the house with board and batten siding, a tin gable roof, and small four light windows. There is a cistern between the house and the barn.

☐ continuation sheet

Debbie Sheals

La Grange Revitalization Organization

March, 1997

23. Prepared by

Organization

Date

Missouri Historic Property Inventory Form
Missouri Department of Natural Resources Historic Preservation Program
P.O. Box 176, Jefferson City, Missouri 65102

LE-AS-001-161

148 / 7	Muir, Elma H., House	LW-97-01123
Field Survey #	1. Historic Name	Inventory Code #

ca. 1903	undetermined	undetermined
26. Construction Date	27. Architect/Engineer	28. Contractor/Builder

29. History: Early Owners, from county tax records

1907 1914 1939	J. C. Eberhardt Elma H. Muir Elma H. Muir
---	--

The house was the home of La Grange College president Jere T. Muir (1847-1927), who was married to Elma Muir. Dr. Muir became president of the school in 1896, and retired in 1905. He ended up returning to that post in 1913. Dr. Muir was also on the staff at the Kirksville Normal School for seven years, and he taught summer school at Culver Stockton College for seven years. In later years it was the home of local mail carrier Wilbur Lake, who also owned survey properties 87/4 and 146/4.

☐ continuation sheet

30. Significance

ARCHITECTURE
EDUCATION

Context: New Industrialism -- 1898-1910

☐ continuation sheet

31. Significant Persons and Event Dates

ca. 1903

☐ continuation sheet

32. Sources

Site visit; U. S. Geological Survey Topographic Map, La Grange Quadrangle;
Lewis County Land Tax Records;
Mr. & Mrs Fish - construction date
Schaffer, M. History of La Grange
Clippings file, La Grange Library

☐ continuation sheet

33. Photographs Location of Negatives:

Black & White: State Historic Preservation Office, Jefferson City; (573) 751-7857
Color: Debbie Sheals, Columbia (573) 874-3779

Location of Historic Photograph(s)

<input type="checkbox"/> Lewis County Historical Society	<input type="checkbox"/> Curtis Farr Collection
<input checked="" type="checkbox"/> La Grange Library Scrapbooks	<input type="checkbox"/> History of La Grange 1832-1992
<input type="checkbox"/> Pictorial History of La Grange	<input type="checkbox"/> Souvenir Edition, La Grange Weekly Indicator

Debbie Sheals	La Grange Revitalization Organization	March, 1997
----------------------	--	--------------------

23. Prepared by

Organization

Date

LE-AS-001-101

LA GRANGE
LIBRARY SCRAPBOOK

148/7



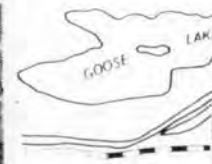
YESTERYEAR'S PICTURES

Not much is know about the above photo, printed from a glass slide provided by Curtis Farr.

The well-dressed man with the mule may have been a picture of a

Democrat on the way to the polls.

Whatever, the photo was taking in LaGrange around the turn of the century.



YESTERYEAR'S PICTURES

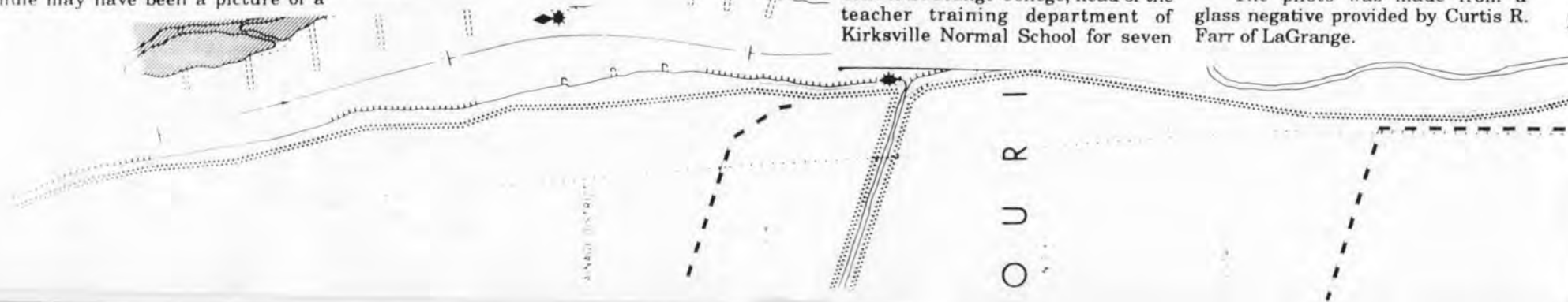
This stately LaGrange residence, now the home of Mrs. and Mrs. Freed Fish, is located at 207 West Marion, and has a commanding view of the Mississippi River.

At the beginning of the century, it was the home of a president of LaGrange College. Dr. Jere T. Muir (1847-1927) who served as an educator for 60 years --11 years as president of LaGrange College; head of the teacher training department of Kirksville Normal School for seven

years, and vice-president of that school for three years. For seven years he taught in the summer school in Culver-Stockton.

The house was later the home of Wilbur Lake, who was for many years mail carrier in LaGrange. Note the ever-present windmill that powered the water supply.

The photo was made from a glass negative provided by Curtis R. Farr of LaGrange.









Missouri Historic Property Inventory Form
Missouri Department of Natural Resources Historic Preservation Program
P.O. Box 176, Jefferson City, Missouri 65102

LE-AS-001-162

86 / 5

Cashman, John, House

LW-97-01075

Field Survey #

1. Historic Name

Inventory Code #

Lewis

Stambaugh House #1

Block 19, Lots 3, 4, 5

WSA

2. County

3. Present local name or designation

4. Block Number, Lot Number, and Subdivision

400 W. Monroe St.

La Grange

☐ yes ☒ n/a

5. Address

6. City

7. Vicinity

Edward Stambaugh, Box 147

La Grange MO

8. Owner Name and Address if different

City

State

Zip Code

9. On National Register?

☒ no ☐ yes

10. Eligible for National Register?

☐ no ☒ yes ☐ possibly

11. Part of a District

☒ no ☐ yes Name

12. District Potential?

☐ no ☒ yes ☐ possibly

Condition:

☐ excellent ☒ good ☐ fair ☐ poor

Level of Integrity:

☐ little changed ☐ high ☒ moderate ☐ low

Italianate

13. Architectural Style

Stone

15. Foundation Material(s)

Load Bearing Brick

17. Structural System

6/6

19. Window Types

14. Vernacular Type

Brick, see below

16. Exterior Wall Materials

See Below

Asphalt

18. Roof Type

Roof Materials

Full Front, now missing

20. Porch Type and Location

21. Describe major features; identify and date changes and alterations

Roof: Flattened Gable w/Large Scrolled Brackets & Cornice Returns Exterior Walls:
Running bond on facade and common bond on the side walls.

The house sits on a corner lot and was built with two primary elevations. The windows on the elevations that face the street have ornate cast iron sills, while those facing away from the road have plainer stone sills. Also, the water table along the Fourth Street side of the house is accented with finely tooled limestone slabs, which wrap around the front of the house to the line where the porch originally joined the wall. That refinement is absent from secondary elevations. (continued.)

☒ continuation sheet

22. Description of Environment and Outbuildings

No. of Outbuildings

1

No. contributing

1

There is one small brick outbuilding at the northwest corner of the lot which is in poor condition.

☐ continuation sheet

Debbie Sheals

La Grange Revitalization Organization

March, 1997

23. Prepared by

Organization

Date

Missouri Historic Property Inventory Form
Missouri Department of Natural Resources Historic Preservation Program
P.O. Box 176, Jefferson City, Missouri 65102

LE-AS-001-162

86 / 5 Field Survey #	Cashman, John, House 1. Historic Name	LW-97-01975 Inventory Code #
---------------------------------	---	--

ca. 1858 26. Construction Date	undetermined 27. Architect/Engineer	undetermined 28. Contractor/Builder
--	---	---

29. History: Early Owners, from county tax records

1867 1870 1881 1899	J. M. Cashman J. M. Cashman Susan Cashman M. J. Friedsham
--	--

Cashman and his wife bought the land for the house in 1856, and started construction in the summer of 1858. The local paper gave notice of the project, and predicted that the house, "when completed, will be the finest family residence in La Grange." The claim proved true; it is still one of the largest and most elaborate houses in the survey group.
(continued) ☒ continuation sheet

30. Significance

ARCHITECTURE
COMMERCE

Context: Ante-bellum Resources -- 1840-1862

☐ continuation sheet

31. Significant Persons and Event Dates

1858
John M. Cashman

☐ continuation sheet

32. Sources

Site visit; U. S. Geological Survey Topographic Map, La Grange Quadrangle;
Lewis County Land Tax Records;
La Grange Library Scrapbooks
La Grange National American , August 21, 1858.
La Grange Democrat 4-11-1901
Chapter BO, P.E.O. "A View of La Grange"

☒ continuation sheet

33. Photographs Location of Negatives:

Black & White: State Historic Preservation Office, Jefferson City; (573) 751-7857
Color: Debbie Sheals, Columbia (573) 874-3779

Location of Historic Photograph(s)

<input type="checkbox"/> Lewis County Historical Society	<input type="checkbox"/> Curtis Farr Collection
<input type="checkbox"/> La Grange Library Scrapbooks	<input type="checkbox"/> History of La Grange 1832-1992
<input checked="" type="checkbox"/> Pictorial History of La Grange	<input type="checkbox"/> Souvenir Edition, La Grange Weekly Indicator

Debbie Sheals	La Grange Revitalization Organization	March, 1997
----------------------	--	--------------------

23. Prepared by

Organization

Date

Missouri Historic Property Inventory Form
Missouri Department of Natural Resources Historic Preservation Program
P.O. Box 176, Jefferson City, Missouri 65102

LE-AS-001-102

86 / 5

Cashman, John, House

LW-97-01075

Field Survey #

1. Historic Name

Inventory Code #

400 W. Monroe St.

La Grange

n/a

5. Address

6. City

7. Vicinity

Continuation Sheet

21. Description.

The two street elevations also feature small bracketed hoods over all window except those that were sheltered by the front porch. (The hoods could be a later addition.) An older photo of the house shows a spindlework front porch that was not original to the house, no photos of the original porch were found.

The main part of the side hall house has a heavy bracketed cornice, and wide cornice returns on the side elevations. There is a pair of internal chimneys on each end wall of the house. A wide clerestory window in the roof has matching brackets and small windows. The stacked front doorways feature full door surrounds and ornate paneled doors. Slender octagonal columns flank the front door. A small balcony is cantilevered out from the Fourth Street facade; its pipe railing is not original.

There is a lower rear ell of brick that appears to have been built in at least two different stages. The far end was probably a detached outbuilding to begin with, and was joined to the house several decades after the original construction. The far rear portion of the ell looks older than the central part, and has chimneys at either end, one of which is just 8-10 feet from the main house. (The roof on that portion of the ell has Craftsman style triangular brackets, and was probably replaced around the 1920s.) There is a frame inset on the Fourth Street wall of the rear ell that may have been an open porch at one time, and a larger, later, frame porch runs along the other side of the ell. The porch is in poor condition.

29. History.

Cashman has been widely recognized as one of the town's wealthiest early citizens. His business interests were myriad; he owned a pork packing plant and a flour mill that were important parts of the local economy, and operated a general store as well.

32. Sources

Farr, Curtis et. al. Pictorial History of La Grange

Debbie Sheals

La Grange Revitalization Organization

March, 1997


23. Prepared by

Organization

Date

LE-AS-001-162

PICTORIAL
HISTORY




The C. C. Crouch Home

6TH & MONROE
NOW THE DAVIS FUNERAL HOME

84/5



IN 1978 JERRY DAVIS PURCHASED
BAILEY FUNERAL HOME IN LAGRANGE
THIS PHOTO TAKEN IN 1988



Cashman House

MONROE AND FOURTH
NOW OWNED BY RUSSELL BROS

86/5













Missouri Historic Property Inventory Form
Missouri Department of Natural Resources Historic Preservation Program
P.O. Box 176, Jefferson City, Missouri 65102

LE-AS-001-163

140 / 5	Hay, Dr. J. A., House	LW-97-01084
Field Survey #	1. Historic Name	Inventory Code #
Lewis Nelson House	Block 19, Lots 6, 7	WSA
2. County	3. Present local name or designation	4. Block Number, Lot Number, and Subdivision
406 W. Monroe St.	La Grange	<input type="checkbox"/> yes <input checked="" type="checkbox"/> n/a
5. Address	6. City	7. Vicinity
Jerome D. & Shelly R. Wiemelt		
8. Owner Name and Address if different	City	State Zip Code

9. On National Register? ☒ no ☐ yes
10. Eligible for National Register? ☐ no ☒ yes ☐ possibly
11. Part of a District ☒ no ☐ yes Name
12. District Potential? ☐ no ☒ yes ☐ possibly
- Condition: ☒ excellent ☐ good ☐ fair ☐ poor
- Level of Integrity: ☒ little changed ☐ high ☐ moderate ☐ low

Greek Revival

13. Architectural Style

Stone

15. Foundation Material(s)

Load Bearing Brick, Log?

17. Structural System

6/6

19. Window Types

Side Hall

14. Vernacular Type

Brick

16. Exterior Wall Materials

Gable Asphalt

18. Roof Type Roof Materials

Other Bay, Side Enclosed

20. Porch Type and Location

21. Describe major features; identify and date changes and alterations

Brick: running bond facade, common bond on sides and rear. The walls have been sandblasted.

Dressed stone sills and lintels on most windows. There is a one story bay window on each side wall. Some secondary windows have been shortened or filled in. The front doors of both floors have Greek Revival doorways with full door surrounds. The front part of the house has a bracketed cornice and cornice returns; brackets are paired. A 1 1/2 story rear section may be older than the front. The rear ell has new siding on the walls; the general proportions hint at log construction beneath.

☐ continuation sheet

22. Description of Environment and Outbuildings No. of Outbuildings 1 No. contributing 0

There is a small modern shed, and an above ground pool in the back yard. The street in front of the house has stone lined gutters.

☐ continuation sheet

Debbie Sheals	La Grange Revitalization Organization	March, 1997
23. Prepared by	Organization	Date

Missouri Historic Property Inventory Form
Missouri Department of Natural Resources Historic Preservation Program
P.O. Box 176, Jefferson City, Missouri 65102

LE-AS-001-163

140 / 5

Hay, Dr. J. A., House

LW-97-01084

Field Survey #

1. Historic Name

Inventory Code #

ca. 1854

undetermined

undetermined

26. Construction Date

27. Architect/Engineer

28. Contractor/Builder

29. History: Early Owners, from county tax records

1867	Jos. A. Hay
1870	Jos. A. Hay
1881	Elizabeth Hay
1899	R. M. Nelson

This is the second La Grange house that Dr. Joseph A. Hay lived in. He also built and occupied survey property 114/8. Hay was one of two practicing physicians in town in the 1840s, and he continued in that line of work until 1862, when he became assessor for the entire northern part of the state. (continued)

☒ continuation sheet

30. Significance

ARCHITECTURE

COMMUNITY DEVELOPMENT: Jos. A. Hay

Context: Ante-bellum Resources -- 1840-1862

☐ continuation sheet

31. Significant Persons and Event Dates

ca. 1854

☐ continuation sheet

32. Sources

Site visit; U. S. Geological Survey Topographic Map, La Grange Quadrangle;
Lewis County Land Tax Records;
La Grange Democrat
Untitled File on Historic Houses, La Grange Library Collections
Chapter BO, P.E.O. "A View of La Grange" p. 41

☐ continuation sheet

33. Photographs Location of Negatives:

Black & White: State Historic Preservation Office, Jefferson City; (573) 751-7857
Color: Debbie Sheals, Columbia (573) 874-3779

Location of Historic Photograph(s)

<input type="checkbox"/> Lewis County Historical Society	<input type="checkbox"/> Curtis Farr Collection
<input type="checkbox"/> La Grange Library Scrapbooks	<input type="checkbox"/> History of La Grange 1832-1992
<input type="checkbox"/> Pictorial History of La Grange	<input type="checkbox"/> Souvenir Edition, La Grange Weekly Indicator

Debbie Sheals

La Grange Revitalization Organization

March, 1997

23. Prepared by

Organization

Date

Missouri Historic Property Inventory Form
Missouri Department of Natural Resources Historic Preservation Program
P.O. Box 176, Jefferson City, Missouri 65102

LE-AS-001-163

140 / 5

Field Survey #

Hay, Dr. J. A., House

1. Historic Name

LW-97-01084

Inventory Code #

406 W. Monroe St.

5. Address

La Grange

6. City

n/a

7. Vicinity

Continuation Sheet

29. History.

Hay was a friend of Abraham Lincoln's, a connection which no doubt helped him acquire that job. He was town mayor during the 1870s, and was active in community affairs for decades.

He was instrumental in getting Monroe Street graded and improved at about the time this house was being built, and was a partner in two additions to the city, North La Grange and the Addition to North La Grange.

Lewis County deed records show that he and his wife Elizabeth bought the land for this house in 1852 and 1853, and construction probably started soon after. The house was definitely completed by the first known tax assessment in 1867. The house remained in their possession until sometime after 1881, after which it became the Nelson home.

32. Sources

Debbie Sheals

La Grange Revitalization Organization

March, 1997

23. Prepared by

Organization

Date





Missouri Historic Property Inventory Form
Missouri Department of Natural Resources Historic Preservation Program
P.O. Box 176, Jefferson City, Missouri 65102

LE-AS-001-164

89 / 5

Herrick, Dr. H. C. & Mrs. W. A., House

LW-97-01077

Field Survey #

1. Historic Name

Inventory Code #

Lewis Hoyal House

Block 18, Lots N. 20' 9, WSA

2. County

3. Present local name or designation

4. Block Number, Lot Number, and Subdivision

407 W. Monroe St.

La Grange

☐ yes ☒ n/a

5. Address

6. City

7. Vicinity

Neil & Virginia A. Hoyal c/o Central State Bank, 830 S. Jerseyville IL 62052

8. Owner Name and Address if different

City

State

Zip Code

9. On National Register?

☒ no ☐ yes

10. Eligible for National Register?

☐ no ☒ yes ☐ possibly

11. Part of a District

☒ no ☐ yes Name

12. District Potential?

☐ no ☒ yes ☐ possibly

Condition:

☒ excellent ☐ good ☐ fair ☐ poor

Level of Integrity:

☒ little changed ☐ high ☐ moderate ☐ low

Craftsman

13. Architectural Style

Concrete

15. Foundation Material(s)

Frame

17. Structural System

6/1, Diamond 16/1

19. Window Types

14. Vernacular Type

Shake

16. Exterior Wall Materials

Gable, Hipped

Asphalt

18. Roof Type

Roof Materials

Full Front Recessed

20. Porch Type and Location

21. Describe major features; identify and date changes and alterations

The screen enclosure of the front porch appears to be the only significant exterior change. Very high quality millwork all around. The front door has a large round beveled window and full door surround.

☐ continuation sheet

22. Description of Environment and Outbuildings

No. of Outbuildings

1

No. contributing

0

Very large corner lot on the east side of the park. One new double garage at the south edge of the property.

☐ continuation sheet

Debbie Sheals

La Grange Revitalization Organization

March, 1997

23. Prepared by

Organization

Date

Missouri Historic Property Inventory Form
Missouri Department of Natural Resources Historic Preservation Program
P.O. Box 176, Jefferson City, Missouri 65102

LE-AS-001-164

89 / 5	Herrick, Dr. H. C. & Mrs. W. A., House	LW-97-01077
Field Survey #	1. Historic Name	Inventory Code #

ca. 1913	undetermined	undetermined
26. Construction Date	27. Architect/Engineer	28. Contractor/Builder

29. History: Early Owners, from county tax records

1899	H. C. Herrick
1914	Mrs. W. A. Herrick
1939	Mrs. W. A. Herrick

H. C. Herrick was a doctor in town. One local account puts the construction date closer to 1900.

30. Significance

ARCHITECTURE

☐ continuation sheet

Context: Post-Victorian -- 1911-1950

☐ continuation sheet

31. Significant Persons and Event Dates

ca. 1913

☐ continuation sheet

32. Sources

**Site visit; U. S. Geological Survey Topographic Map, La Grange Quadrangle;
Lewis County Land Tax Records;
Farr, Curtis et. al. Pictorial History of La Grange**

☐ continuation sheet

33. Photographs Location of Negatives:

**Black & White: State Historic Preservation Office, Jefferson City; (573) 751-7857
Color: Debbie Sheals, Columbia (573) 874-3779**

Location of Historic Photograph(s)

<input type="checkbox"/> Lewis County Historical Society	<input type="checkbox"/> Curtis Farr Collection
<input type="checkbox"/> La Grange Library Scrapbooks	<input type="checkbox"/> History of La Grange 1832-1992
<input checked="" type="checkbox"/> Pictorial History of La Grange	<input type="checkbox"/> Souvenir Edition, La Grange Weekly Indicator

Debbie Sheals	La Grange Revitalization Organization	March, 1997
----------------------	--	--------------------

23. Prepared by

Organization

Date







Missouri Historic Property Inventory Form
Missouri Department of Natural Resources Historic Preservation Program
P.O. Box 176, Jefferson City, Missouri 65102

LE-AS-001-165

85 / 5

McKoon, J. H., House

LW-97-01074

Field Survey #

1. Historic Name

Inventory Code #

Lewis

Johnson House, Illa House

Block 24, Lots 3, 4, 5

WSA

2. County

3. Present local name or designation

4. Block Number, Lot Number, and Subdivision

500 W. Monroe St.

La Grange

☐ yes ☒ n/a

5. Address

6. City

7. Vicinity

Melvin & Jane Illa

8. Owner Name and Address if different

City

State

Zip Code

9. On National Register?

☒ no ☐ yes

10. Eligible for National Register?

☐ no ☒ yes ☐ possibly

11. Part of a District

☒ no ☐ yes Name

12. District Potential?

☐ no ☒ yes ☐ possibly

Condition:

☐ excellent ☐ good ☒ fair ☐ poor

Level of Integrity:

☐ little changed ☒ high ☐ moderate ☐ low

Greek Revival

13. Architectural Style

Stone

15. Foundation Material(s)

Load Bearing Brick

17. Structural System

6/6

19. Window Types

I - House: Central Bay

14. Vernacular Type

Brick

16. Exterior Wall Materials

Hipped

Asphalt

18. Roof Type

Roof Materials

Central Bay 2 Story

20. Porch Type and Location

21. Describe major features; identify and date changes and alterations

Brickwork: running bond on facade, common bond on secondary walls. Window sills and lintels are of tooled stone on the front part of the house, and wooden on the rear ell. Some windows on the rear ell are topped with segmental brick arches. The rear ell was built in more than one stage, and is not the same age as the house. Some accounts claim it was built first; others that the original house on the property was a small frame dwelling, and that the I-house was built across the front of that. The frame section was reportedly later replaced with the current ell. The latter account seems more likely, as portions of the rear ell appears to be newer than the front.

(continued)

☐ continuation sheet

22. Description of Environment and Outbuildings

No. of Outbuildings

3

No. contributing

2

There is a large low shed just behind and to the west of the house, it is frame, and has a low gable roof. It probably dates to mid-20th century. A pair of smaller frame outbuildings to the east and north of the house are older, probably ca. 1900. Both have vertical plank walls and steep gable roofs.

☒ continuation sheet

Debbie Sheals

La Grange Revitalization Organization

March, 1997

23. Prepared by

Organization

Date

Missouri Historic Property Inventory Form
Missouri Department of Natural Resources Historic Preservation Program
P.O. Box 176, Jefferson City, Missouri 65102

LE-AS-001-165

85 / 5	McKoon, J. H., House	LW-97-01074
Field Survey #	1. Historic Name	Inventory Code #

ca. 1858	undetermined	undetermined
26. Construction Date	27. Architect/Engineer	28. Contractor/Builder

29. History: Early Owners, from county tax records

1867 1881 1899 1914	John M. Glover J. M. Glover C. Johnson Sue M. Johnson
--	--

The house was built by Jno. McKoon sometime before August of 1858, when he advertised it for sale in the La Grange National American. McKoon owned most of the block in the mid-1850s, including this house and the land upon which the house to the west was built. Jos. S. Todd bought the property from McKoon in July of 1859, for \$5,000. in July of 1865. (continued.)

☐ continuation sheet

30. Significance

ARCHITECTURE

Context: Ante-bellum Resources -- 1840-1862

☐ continuation sheet

31. Significant Persons and Event Dates

ca. 1858

☐ continuation sheet

32. Sources

Site visit; U. S. Geological Survey Topographic Map, La Grange Quadrangle;
Lewis County Land Tax Records;
For Sale Ad, Aug 21, 1858 La Grange National American
Lewis County Deed Records
La Grange Library Scrapbook
Chapter BO, P.E.O. "A View of La Grange"

☐ continuation sheet

33. Photographs Location of Negatives:

Black & White: State Historic Preservation Office, Jefferson City; (573) 751-7857
Color: Debbie Sheals, Columbia (573) 874-3779

Location of Historic Photograph(s)

- | | |
|--|---|
| <input type="checkbox"/> Lewis County Historical Society | <input type="checkbox"/> Curtis Farr Collection |
| <input type="checkbox"/> La Grange Library Scrapbooks | <input type="checkbox"/> History of La Grange 1832-1992 |
| <input checked="" type="checkbox"/> Pictorial History of La Grange | <input type="checkbox"/> Souvenir Edition, La Grange Weekly Indicator |

Debbie Sheals	La Grange Revitalization Organization	March, 1997
23. Prepared by	Organization	Date

Missouri Historic Property Inventory Form
Missouri Department of Natural Resources Historic Preservation Program
P.O. Box 176, Jefferson City, Missouri 65102

LE-AS-001-165

85 / 5

Field Survey #

McKoon, J. H., House

1. Historic Name

LW-97-01074

Inventory Code #

500 W. Monroe St.

5. Address

La Grange

6. City

n/a

7. Vicinity

Continuation Sheet

21. Description.

Much original fabric remains, although the house is in fair to poor condition. The roof and original box gutters are leaking and in very poor shape. The name "Emma Glover" is scratched into a window pane in the kitchen.

There is very delicately scaled dentil molding along the top of the broad cornice line of the roof, as well as both levels of the front porch. The two front doors are topped by four-light transoms and the doors themselves appear to be original. The porch is supported by simple square columns, and the cornice of the main house continues along the roof line of the porch.

22. History.

The house at that time was described as having nine rooms, including an entry, pantry and cook room. There were also a number of outbuildings, including a brick smokehouse. None of the early outbuildings have survived.

Although nothing is known of Todd, various historical accounts note that Dr. Hay, who lived one door west, was a long acquaintance of Abraham Lincoln's, leading to speculation that Todd was a relative of first lady Mary Todd Lincoln.

John M. Glover purchased the property in 1865 for only \$2,650, offering a clear indication of the effect the Civil War had upon the local economy.

32. Sources

Debbie Sheals

La Grange Revitalization Organization

March, 1997

23. Prepared by

Organization

Date

PICTORIAL HISTORY

Dave and Helen Johnson House

AT FIFTH AND MONROE,
BUILT IN 1846.

NOW THE HOME OF
Melvin and Jane Illa.
85/5



*These three houses are
located on North 6th Street.
LOR 98/5, 97/5, 88/5*



The James Brown home

BUILT AROUND 1900, AT
407 WEST MONROE. FORMERLY
THE DR. HERRICK RESIDENCE.


89/5













Missouri Historic Property Inventory Form
Missouri Department of Natural Resources Historic Preservation Program
P.O. Box 176, Jefferson City, Missouri 65102

LE-AS-001-166

84 / 5

Pryce, Thos. & Susan, House

LW-97-01073

Field Survey #	1. Historic Name	Inventory Code #
Lewis	Davis Funeral Home	Block 24, Lots 6, 7, 8 WSA
2. County	3. Present local name or designation	4. Block Number, Lot Number, and Subdivision
506 W. Monroe St.	La Grange	<input type="checkbox"/> yes <input checked="" type="checkbox"/> n/a
5. Address	6. City	7. Vicinity
Davis, Jerry L. & Elizabeth, 310 N. Seventh	Canton	MO 63435
8. Owner Name and Address if different	City	State Zip Code

9. On National Register? ☒ no ☐ yes
10. Eligible for National Register? ☒ no ☐ yes ☐ possibly
11. Part of a District ☒ no ☐ yes Name
12. District Potential? ☐ no ☒ yes ☐ possibly
- Condition: ☐ excellent ☒ good ☐ fair ☐ poor
- Level of Integrity: ☐ little changed ☐ high ☒ moderate ☐ low

Italianate

13. Architectural Style

Stone

15. Foundation Material(s)

Load Bearing Brick

17. Structural System

1/1

19. Window Types

I - House

14. Vernacular Type

Brick

16. Exterior Wall Materials

Hipped, Gable Asphalt

18. Roof Type Roof Materials

Three Quarter 2 Story

20. Porch Type and Location

21. Describe major features; identify and date changes and alterations

The house originally had a one story, 3 bay front porch with Italianate detailing. It was replaced with a two story Colonial Revival style porch around 1966, the same time a wing was added to the east side of the house to accommodate its function as a funeral parlor. The original full door surround of the second floor has been replaced with a wide modern window, probably around the same time as the other alterations. The original brackets at the roofline have also been removed, and the entire building has been painted white. Recessed panels in the brickwork of the cornice are still visible. The facade of the house has brick walls with a running bond pattern, while the secondary elevations

☒ continuation sheet

22. Description of Environment and Outbuildings No. of Outbuildings 1 No. contributing 0

The house faces Washington Park.

There is a modern 3 car garage of concrete blocks just off the northwest corner of the house.

☐ continuation sheet

Debbie Sheals	La Grange Revitalization Organization	March, 1997
23. Prepared by	Organization	Date

Missouri Historic Property Inventory Form
Missouri Department of Natural Resources Historic Preservation Program
P.O. Box 176, Jefferson City, Missouri 65102

LE-AS-001-166

84 / 5	Pryce, Thos. & Susan, House	LW-97-01073
Field Survey #	1. Historic Name	Inventory Code #

1865-66	undetermined	Thos. Pryce
26. Construction Date	27. Architect/Engineer	28. Contractor/Builder

29. History: Early Owners, from county tax records

1867	Thos. Pryce	Pryce bought the land for the house from Jno. McKoon in
1881	Pryce	July of 1865. McKoon apparently owned most of the
1899	S. F. Pryce	block in the mid-1850s, including the house just to the
		east of this one, 85/5. Construction probably started right
		away, as the house had been completed by the time it was assessed for
		taxes in 1867. Pryce, a native of Wales who moved to La Grange in
		1849, owned numerous parcels of land over the years, and is believed to
		have been involved with the construction of several of the historic
		buildings in town. (continued)

☒ continuation sheet

30. Significance

ARCHITECTURE
COMMERCE

Context: Late Nineteenth Century Resources -- 1865-1897

☐ continuation sheet

31. Significant Persons and Event Dates

☐ continuation sheet

32. Sources

Site visit; U. S. Geological Survey Topographic Map, La Grange Quadrangle;
Lewis County Land Tax Records;
Chapter BO, BPEO, La Grange np. 1976, p. 24
1902 Souvenir Edition, La Grange Weekly Indicator
Deed Records
La Grange Library Scrapbook

☒ continuation sheet

33. Photographs Location of Negatives:

Black & White: State Historic Preservation Office, Jefferson City; (573) 751-7857
Color: Debbie Sheals, Columbia (573) 874-3779

Location of Historic Photograph(s)

<input type="checkbox"/> Lewis County Historical Society	<input type="checkbox"/> Curtis Farr Collection
<input checked="" type="checkbox"/> La Grange Library Scrapbooks	<input type="checkbox"/> History of La Grange 1832-1992
<input checked="" type="checkbox"/> Pictorial History of La Grange	<input checked="" type="checkbox"/> Souvenir Edition, La Grange Weekly Indicator

Debbie Sheals	La Grange Revitalization Organization	March, 1997
----------------------	--	--------------------

23. Prepared by

Organization

Date

Missouri Historic Property Inventory Form
Missouri Department of Natural Resources Historic Preservation Program
P.O. Box 176, Jefferson City, Missouri 65102

LE-AS-001-166

84 / 5

Pryce, Thos. & Susan, House

LW-97-01073

Field Survey #

1. Historic Name

Inventory Code #

506 W. Monroe St.

La Grange

n/a

5. Address

6. City

7. Vicinity

Continuation Sheet

21. Description.

utilize a common bond. Tooled stone sills and lintels remain at the window openings. The original one story rear ell is now two stories, a change that may have happened relatively early, as the windows are topped with segmental brick arches. There are also later frame additions on the back of the house.

29. History.

This house appears to have been his residence, and it remained in his family past the turn of the century. (Susan Pryce was his wife.)

Charles C. Crouch purchased the property between 1899 and 1902. C. C. Crouch had moved to La Grange with his family around 1882, and had lived in similar house just a few doors away, on Sixth Street. (Survey property 97/7, which also faces the park.) He was educated in La Grange public schools, and attended the Baptist Seminary for a short time. He married Sue Hagood around 1890.

He went into business form himself in 1889, when he purchased a grocery business on Main Street. He bought this house not long after that, and also invested money in the La Grange Pearl Button Company. Around 1901, he bought the former Climax Mill property, renovated it and induced the Real Food Company of Michigan to open a cereal factory in the building. That operation was an important part of the town's industrial complex in the early 1900s.

A biography that ran in the local paper in 1902 described him as "eminently successful" and noted that "no enterprise of a public nature has been presented to our citizens that has not received Mr. Crouch's support."

32. Sources

Debbie Sheals

La Grange Revitalization Organization

March, 1997

23. Prepared by

Organization

Date


DOWN IN ED - TEN

POPULAR GROCERYMEN OF LA GRA

AND CHESTERFIELD
HARDMAN.


LIAM HARDMAN.

A population is composed of Kentuckians or persons of descent. William Hardman, born in that state seventy is proud of his nativity. Missouri in 1856 he settled in this county, but re- is native state in 1860, but to Missouri twenty-two r, locating then in La a number of years he had the Grange Department its place and continued in on till 1874, when he and esterfield entered the gro- ss together. Mr. Hardman most persons of Kentucky a fact that he is a total ab- m the use of intoxicating



Residence of C. Hardman corner of Marion and 4th Streets.

ERFIELD HARDMAN.
ar character in La Grange ve named gentleman, who it Monticello, Mo., May 27, parents having moved soon irth to Kentucky, he spent enty years of his life in that ing to La Grange in 1872 a confectionery store and d business for the first time n responsibilities. Being cessful in this line of work, ed to branch out in business his father formed a partner- pened a grocery store. As ss increased their stock of added to till now their stock s in every assortment. eld Hardman has been pub- and has out his influence uilding of our town. The rprises of the town have s support on every hand. r 23, 1883, he was married e Moore of Palmyra, and ccopy one of the prettiest n our city, a picture of ars on another page. It is a high elevation and from



Residence of C. C. Crouch on west Monroe street, north of Wash- ington Park

From the st- creased and 9 a year ago. If only a small y make as large by. In the long profits, and h- cessful.


with

The sun for sell, and her p part of the glo a man of the personage of A born in London, edying a tho best schools e his father's in folner's trade came a skilled years was em tion of Baro which is one ever built.

He came wit 1868 and follo for a number with O. S. Bar in the furnitur ness. Mr. Mar in the constru best buildings. Lion pronou skilled workm Missouri.

About eight up his trade a business. He sons, Ernest a older son, Alb cial salesman house. It has desire to carry will give satis ers. From this patronage fro farmers living Mr. Marks is well educated

LE-AS-001-1006
PICTORIAL
HISTORY




The C. C. Crouch Home

6TH & MONROE
NOW THE DAVIS FUNERAL HOME

84/5



IN 1978 JERRY DAVIS PURCHASED
BAILEY FUNERAL HOME IN LAGRANGE
THIS PHOTO TAKEN IN 1988



Cashman House

MONROE AND FOURTH
NOW OWNED BY RUSSELL BROS.

86/5



Missouri Historic Property Inventory Form
Missouri Department of Natural Resources Historic Preservation Program
P.O. Box 176, Jefferson City, Missouri 65102

LE-AS-001-167

83 / 5

Owens, Mrs. N. O., House

LW-97-01072

Field Survey # **Lewis** 1. Historic Name **Bob's Glass Shop** Inventory Code # **Block 33, Lots 3, 4, 5 WSA**

2. County **600 W. Monroe St.** 3. Present local name or designation **La Grange** 4. Block Number, Lot Number, and Subdivision **yes** ☒ n/a
5. Address 6. City 7. Vicinity

Robert G. Swearingen

8. Owner Name and Address if different City State Zip Code

9. On National Register? ☒ no ☐ yes
10. Eligible for National Register? ☐ no ☒ yes ☐ possibly
11. Part of a District ☒ no ☐ yes Name
12. District Potential? ☐ no ☒ yes ☐ possibly
Condition: ☐ excellent ☒ good ☐ fair ☐ poor
Level of Integrity: ☒ little changed ☐ high ☐ moderate ☐ low

13. Architectural Style
Rock Faced Concrete Block

15. Foundation Material(s)
Frame

17. Structural System
1/1

19. Window Types

I - House: Side Hall

14. Vernacular Type

Weatherboard

16. Exterior Wall Materials

Gable Asphalt

18. Roof Type Roof Materials

Full Front

20. Porch Type and Location

21. Describe major features; identify and date changes and alterations

There are narrow pilaster corner boards and a simple wide cornice; all weatherboards are in good shape. The front porch posts, and possibly roof, are newer, as is the poured concrete floor. There is a large two story rear ell that is original or very early. The ell has a large open side porch, and a small bay window on the other side wall. A small flat roofed garage has been added to the northwest corner of the house, probably more than 40 years ago. It also has weatherboarding.

☐ continuation sheet

22. Description of Environment and Outbuildings No. of Outbuildings 1 No. contributing 0

There is a cistern at the northeast corner of the house, and a small modern shed northwest of the house.

☐ continuation sheet

Debbie Sheals

La Grange Revitalization Organization

March, 1997

23. Prepared by

Organization

Date

Missouri Historic Property Inventory Form
Missouri Department of Natural Resources Historic Preservation Program
P.O. Box 176, Jefferson City, Missouri 65102

LE-AS-001-167

83 / 5	Owens, Mrs. N. O., House	LW-97-01072
Field Survey #	1. Historic Name	Inventory Code #

ca. 1913	undetermined	undetermined
26. Construction Date	27. Architect/Engineer	28. Contractor/Builder

29. History: Early Owners, from county tax records

1881	A. Quisenberry
1899	J. B. Suddith
1908	Dr. F. F. Laton
1914	Mrs. N. O. Owens
1939	Mrs. N. O. Owens

Construction date was set by a modest increase in value after 1908, and the use of rock faced concrete block for the foundation. This may actually be a ca. 1880s house which was enlarged ca. 1913.

This is one of at least three houses known to have been owned by James Suddith.

☐ continuation sheet

30. Significance

ARCHITECTURE: I-House group.

One of the more intact frame I-houses in the survey

Context: Post-Victorian -- 1911-1950

☐ continuation sheet

31. Significant Persons and Event Dates

ca. 1913

☐ continuation sheet

32. Sources

**Site visit; U. S. Geological Survey Topographic Map, La Grange Quadrangle;
Lewis County Land Tax Records;**

☐ continuation sheet

33. Photographs Location of Negatives:

**Black & White: State Historic Preservation Office, Jefferson City; (573) 751-7857
Color: Debbie Sheals, Columbia (573) 874-3779**

Location of Historic Photograph(s)

- | | |
|--|---|
| <input type="checkbox"/> Lewis County Historical Society | <input type="checkbox"/> Curtis Farr Collection |
| <input type="checkbox"/> La Grange Library Scrapbooks | <input type="checkbox"/> History of La Grange 1832-1992 |
| <input type="checkbox"/> Pictorial History of La Grange | <input type="checkbox"/> Souvenir Edition, La Grange Weekly Indicator |

Debbie Sheals	La Grange Revitalization Organization	March, 1997
23. Prepared by	Organization	Date





Missouri Historic Property Inventory Form
Missouri Department of Natural Resources Historic Preservation Program
P.O. Box 176, Jefferson City, Missouri 65102

LE-AS-001-168

82 / 4

Finley, Louisa C., House

LW-97-01055

Field Survey #

1. Historic Name

Inventory Code #

Lewis Tonnies House

Block 33, Lots 6, S. 42' 7 WSA

2. County

3. Present local name or designation

4. Block Number, Lot Number, and Subdivision

606 W. Monroe St.

La Grange

☐ yes ☒ n/a

5. Address

6. City

7. Vicinity

Dorothy Tonnies

8. Owner Name and Address if different

City

State

Zip Code

9. On National Register?

☒ no ☐ yes

10. Eligible for National Register?

☒ no ☐ yes ☐ possibly

11. Part of a District

☒ no ☐ yes Name

12. District Potential?

☐ no ☐ yes ☒ possibly

Condition:

☐ excellent ☒ good ☐ fair ☐ poor

Level of Integrity:

☐ little changed ☐ high ☒ moderate ☐ low

(Was Queen Anne)

13. Architectural Style

Rock Faced Concrete Block

Bungaloid

14. Vernacular Type

Aluminum

15. Foundation Material(s)

Frame

16. Exterior Wall Materials

Gable

Asphalt

17. Structural System

1/1

18. Roof Type

Roof Materials

Wrap-Around Front, Rear Enclosed

19. Window Types

20. Porch Type and Location

21. Describe major features; identify and date changes and alterations

Large bay window in front; smaller bay on side wall.

Porch posts are topped with simple flares found on only two other survey properties, 116/4 and 147/7. (Same builder?) An historic photo reveals that this house was originally built from the same plan as 147/7; a fire at some point resulted in a new lower roofline. Wide siding further obscures the similarities.

☐ continuation sheet

22. Description of Environment and Outbuildings

No. of Outbuildings

1

No. contributing

1

There is a frame double garage with a sliding door just northeast of the house. It has new siding and a gable roof.

☐ continuation sheet

Debbie Sheals

La Grange Revitalization Organization

March, 1997

23. Prepared by

Organization

Date

Missouri Historic Property Inventory Form
Missouri Department of Natural Resources Historic Preservation Program
P.O. Box 176, Jefferson City, Missouri 65102

LE-AS-001-168

82 / 4	Finley, Louisa C., House	LW-97-01055
Field Survey #	1. Historic Name	Inventory Code #

ca. 1913	undetermined	undetermined
26. Construction Date	27. Architect/Engineer	28. Contractor/Builder

29. History: Early Owners, from county tax records

1914	Louisa C. Finley
1939	Elmer Logan

30. Significance

☐ continuation sheet

31. Significant Persons and Event Dates

☐ continuation sheet

32. Sources

**Site visit; U. S. Geological Survey Topographic Map, La Grange Quadrangle;
Lewis County Land Tax Records;**

☐ continuation sheet

33. Photographs Location of Negatives:

**Black & White: State Historic Preservation Office, Jefferson City; (573) 751-7857
Color: Debbie Sheals, Columbia (573) 874-3779**

Location of Historic Photograph(s)

- | | |
|--|---|
| <input type="checkbox"/> Lewis County Historical Society | <input checked="" type="checkbox"/> Curtis Farr Collection |
| <input type="checkbox"/> La Grange Library Scrapbooks | <input type="checkbox"/> History of La Grange 1832-1992 |
| <input type="checkbox"/> Pictorial History of La Grange | <input type="checkbox"/> Souvenir Edition, La Grange Weekly Indicator |

Debbie Sheals	La Grange Revitalization Organization	March, 1997
23. Prepared by	Organization	Date





Missouri Historic Property Inventory Form
Missouri Department of Natural Resources Historic Preservation Program
P.O. Box 176, Jefferson City, Missouri 65102

LE-AS-001-169

191 / 11

Miller, Ivy, House

LW-97-01177

Field Survey #

1. Historic Name

Inventory Code #

Lewis

Lawrence W. Wolfmeyer House

Block 10, Lots 6, 7

MA

2. County

3. Present local name or designation

4. Block Number, Lot Number, and Subdivision

400 Pierce St.

La Grange

☐ yes ☒ n/a

5. Address

6. City

7. Vicinity

Lawrence W. Wolfmeyer, Box 322

La Grange MO

8. Owner Name and Address if different

City

State

Zip Code

9. On National Register?

☒ no ☐ yes

10. Eligible for National Register?

☒ no ☐ yes ☐ possibly

11. Part of a District

☒ no ☐ yes Name

12. District Potential?

☐ no ☐ yes ☒ possibly

Condition:

☐ excellent ☒ good ☐ fair ☐ poor

Level of Integrity:

☐ little changed ☐ high ☐ moderate ☒ low

13. Architectural Style

Rock Faced Concrete Block

15. Foundation Material(s)

Frame

17. Structural System

1/1

19. Window Types

Massed Plan

14. Vernacular Type

Vinyl, Asbestos

16. Exterior Wall Materials

Gable, Cornice

Asphalt

18. Roof Type

Roof Materials

Front Enclosed

20. Porch Type and Location

21. Describe major features; identify and date changes and alterations

Front porch enclosure and wide siding are major changes.

☐ continuation sheet

22. Description of Environment and Outbuildings

No. of Outbuildings

1

No. contributing

1

There is one medium sized frame barn behind (west of) the house, which sits on the edge of the bluff facing the river.

☐ continuation sheet

Debbie Sheals

La Grange Revitalization Organization

March, 1997

23. Prepared by

Organization

Date

Missouri Historic Property Inventory Form
Missouri Department of Natural Resources Historic Preservation Program
P.O. Box 176, Jefferson City, Missouri 65102

LE-AS-001-169

191 / 11	Miller, Ivy, House	LW-97-01177
Field Survey #	1. Historic Name	Inventory Code #

ca. 1912	undetermined	undetermined
26. Construction Date	27. Architect/Engineer	28. Contractor/Builder

29. History: Early Owners, from county tax records

1914 Robert Carskaddon

The current owner thought the house was built around 1912.

30. Significance

☐ continuation sheet

31. Significant Persons and Event Dates

☐ continuation sheet

32. Sources

**Site visit; U. S. Geological Survey Topographic Map, La Grange Quadrangle;
Lewis County Land Tax Records;
Owner**

☐ continuation sheet

33. Photographs Location of Negatives:

**Black & White: State Historic Preservation Office, Jefferson City; (573) 751-7857
Color: Debbie Sheals, Columbia (573) 874-3779**

Location of Historic Photograph(s)

- | | |
|--|---|
| <input type="checkbox"/> Lewis County Historical Society | <input type="checkbox"/> Curtis Farr Collection |
| <input type="checkbox"/> La Grange Library Scrapbooks | <input type="checkbox"/> History of La Grange 1832-1992 |
| <input type="checkbox"/> Pictorial History of La Grange | <input type="checkbox"/> Souvenir Edition, La Grange Weekly Indicator |

☐ continuation sheet

Debbie Sheals	La Grange Revitalization Organization	March, 1997
23. Prepared by	Organization	Date





Missouri Historic Property Inventory Form
Missouri Department of Natural Resources Historic Preservation Program
P.O. Box 176, Jefferson City, Missouri 65102

LE-AS-001-170

195 / 11

Mohts, Earnest & Annie, House

LW-97-01178

Field Survey #

1. Historic Name

Inventory Code #

Lewis Healy House

Block 20, Lots 7, 8, 9, 10 MA

2. County

3. Present local name or designation

4. Block Number, Lot Number, and Subdivision

707 Pierce St.

La Grange

☐ yes ☒ n/a

5. Address

6. City

7. Vicinity

Rick & Carla Healy

8. Owner Name and Address if different

City

State

Zip Code

9. On National Register?

☒ no ☐ yes

10. Eligible for National Register?

☒ no ☐ yes ☐ possibly

11. Part of a District

☒ no ☐ yes Name

12. District Potential?

☐ no ☐ yes ☒ possibly

Condition:

☒ excellent ☐ good ☐ fair ☐ poor

Level of Integrity:

☐ little changed ☐ high ☒ moderate ☐ low

13. Architectural Style

Rock Faced Concrete Block

15. Foundation Material(s)

Frame

17. Structural System

1/1, Small Square Craftsman

19. Window Types

I - House

14. Vernacular Type

Aluminum

16. Exterior Wall Materials

See Below

Asphalt

18. Roof Type

Roof Materials

Full Front Enclosed

20. Porch Type and Location

21. Describe major features; identify and date changes and alterations

Gable roof with cornice returns on main house, hip and gable roofs on additions. The house is taller and narrower than many of the I-houses in the survey area. The application of wide new siding and the enclosure of the front porch has greatly changed the historic appearance. There is a one story side ell that has the same foundation as the main house and appears to be roughly the same age. There is also a rear porch that was enclosed before the siding was applied.

☐ continuation sheet

22. Description of Environment and Outbuildings

No. of Outbuildings

2

No. contributing

0

There is a small storage shed and a double garage, both modern.

☐ continuation sheet

Debbie Sheals

La Grange Revitalization Organization

March, 1997

23. Prepared by

Organization

Date

Missouri Historic Property Inventory Form
Missouri Department of Natural Resources Historic Preservation Program
P.O. Box 176, Jefferson City, Missouri 65102

LE-AS-001-170

195 / 11	Mohts, Earnest & Annie, House	LW-97-01178
Field Survey #	1. Historic Name	Inventory Code #

ca. 1880	undetermined	undetermined
26. Construction Date	27. Architect/Engineer	28. Contractor/Builder

29. History: Early Owners, from county tax records

1881	Earnest Mohts
1899	Annie Mohts

The basic form and foundation of this house points to a later construction date than indicated by tax records--it is likely that the current house replaced or was built around an earlier structure, possibly just after the turn of the century.

30. Significance

☐ continuation sheet

31. Significant Persons and Event Dates

☐ continuation sheet

32. Sources

Site visit; U. S. Geological Survey Topographic Map, La Grange Quadrangle;
Lewis County Land Tax Records;

☐ continuation sheet

33. Photographs Location of Negatives:

Black & White: State Historic Preservation Office, Jefferson City; (573) 751-7857
Color: Debbie Sheals, Columbia (573) 874-3779

Location of Historic Photograph(s)

- | | |
|--|---|
| <input type="checkbox"/> Lewis County Historical Society | <input type="checkbox"/> Curtis Farr Collection |
| <input type="checkbox"/> La Grange Library Scrapbooks | <input type="checkbox"/> History of La Grange 1832-1992 |
| <input type="checkbox"/> Pictorial History of La Grange | <input type="checkbox"/> Souvenir Edition, La Grange Weekly Indicator |

☐ continuation sheet

Debbie Sheals	La Grange Revitalization Organization	March, 1997
----------------------	--	--------------------

23. Prepared by

Organization

Date



Missouri Historic Property Inventory Form
Missouri Department of Natural Resources Historic Preservation Program
P.O. Box 176, Jefferson City, Missouri 65102

LE-AS-001-171

205 / 11

Solter, John, Farm

LW-97-01184

Field Survey #

1. Historic Name

Inventory Code #

Lewis

Cramsey Farm

Survey #67, Lot 7

2. County

3. Present local name or designation

4. Block Number, Lot Number, and Subdivision

County Road 580

La Grange

☐ yes ☒ n/a

5. Address

6. City

7. Vicinity

Kenneth & Barbara Cramsey, P.O. Box 129, See Below La Grange MO

8. Owner Name and Address if different

City

State

Zip Code

9. On National Register?

☒ no ☐ yes

10. Eligible for National Register?

☐ no ☐ yes ☒ possibly

11. Part of a District

☒ no ☐ yes Name

12. District Potential?

☐ no ☐ yes ☒ possibly

Condition:

☐ excellent ☒ good ☐ fair ☐ poor

Level of Integrity:

☐ little changed ☐ high ☐ moderate ☒ low

13. Architectural Style

Stone

15. Foundation Material(s)

Frame

17. Structural System

1/1, Casement, Picture Window

19. Window Types

Gabled Ell originally

14. Vernacular Type

Weatherboard, Vinyl

16. Exterior Wall Materials

Gable

Asphalt

18. Roof Type

Roof Materials

Front: Roof Missing, Side Stoop

20. Porch Type and Location

21. Describe major features; identify and date changes and alterations

Parcel # 10-7-36-4-005-008

The house is missing its original front porch and is in the process of receiving new siding. The new siding matches the original weatherboards in size of lap. Some windows have been changed. There are two front doors, both of which have one light over two panels.

☐ continuation sheet

22. Description of Environment and Outbuildings

No. of Outbuildings

5

No. contributing

4

This farmyard has a fairly extensive collection of outbuildings, which straddles County Road 580. Near the house, on the east side of the road, there is a small pyramidal roofed garage and two larger frame outbuildings, one of which may have been a chicken coop. The coop has a shed roof, and the other building has a gable roof. (cont.)

☒ continuation sheet

Debbie Sheals

La Grange Revitalization Organization

March, 1997

23. Prepared by

Organization

Date

Missouri Historic Property Inventory Form
Missouri Department of Natural Resources Historic Preservation Program
P.O. Box 176, Jefferson City, Missouri 65102

LE-AS-001-171

205 / 11

Solter, John, Farm

LW-97-01184

Field Survey #

1. Historic Name

Inventory Code #

ca. 1915

undetermined

undetermined

26. Construction Date

27. Architect/Engineer

28. Contractor/Builder

29. History: Early Owners, from county tax records

30. Significance

☐ continuation sheet

31. Significant Persons and Event Dates

☐ continuation sheet

32. Sources

**Site visit; U. S. Geological Survey Topographic Map, La Grange Quadrangle;
Lewis County Land Tax Records;
1878, 1897, 1916 Atlas Maps
1943 City Map**

☐ continuation sheet

33. Photographs Location of Negatives:

**Black & White: State Historic Preservation Office, Jefferson City; (573) 751-7857
Color: Debbie Sheals, Columbia (573) 874-3779**

Location of Historic Photograph(s)

- ☐ Lewis County Historical Society ☐ Curtis Farr Collection
☐ La Grange Library Scrapbooks ☐ History of La Grange 1832-1992
☐ Pictorial History of La Grange ☐ Souvenir Edition, La Grange Weekly Indicator

Debbie Sheals

La Grange Revitalization Organization

March, 1997

23. Prepared by

Organization

Date

Missouri Historic Property Inventory Form
Missouri Department of Natural Resources Historic Preservation Program
P.O. Box 176, Jefferson City, Missouri 65102

LE-AS-001-171

205 / 11

Field Survey #

Solter, John, Farm

1. Historic Name

LW-97-01184

Inventory Code #

County Road 580

5. Address

La Grange

6. City

n/a

7. Vicinity

Continuation Sheet

22. Outbuildings, cont.

The coop has vertical board siding, and the garage and other shed have horizontal weatherboards. The garage appears to be the newest of the three. Across the road, on the west, is a tall medium sized barn and a small newer open machine shed. The barn is much intact, and retains its shake roofing and board and batten siding. It has a drive-in doorway on the north and a small square swinging door over a second floor opening. A hay loft opening in the gable end is shielded by a triangular roof overhang. There are fenced fields west of the barn.

32. Sources

Debbie Sheals

La Grange Revitalization Organization

March, 1997

23. Prepared by

Organization

Date

Missouri Historic Property Inventory Form
Missouri Department of Natural Resources Historic Preservation Program
P.O. Box 176, Jefferson City, Missouri 65102

LE-AS-001-171

205 / 11

Solter, John, Farm

LW-97-01-184

Field Survey #

1. Historic Name

Inventory Code #

County Road 580

La Grange

n/a

5. Address

6. City

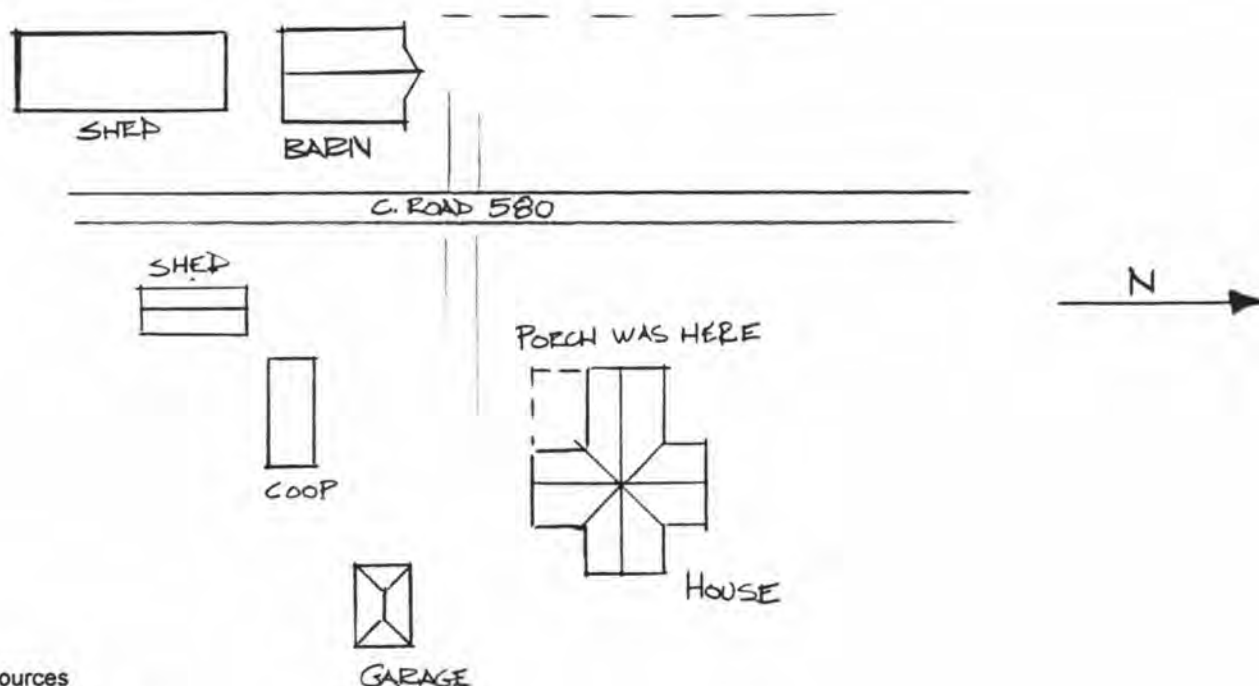
7. Vicinity

Continuation Sheet

22. Outbuildings, cont.

The coop has vertical board siding, and the garage and other shed have horizontal weatherboards. The garage appears to be the newest of the three. Across the road, on the west, is a tall medium sized barn and a small newer open machine shed. The barn is much intact, and retains its shake roofing and board and batten siding. It has a drive-in doorway on the north and a small square swinging door over a second floor opening. A hay loft opening in the gable end is shielded by a triangular roof overhang. There are fenced fields west of the barn.

Site Plan.



32. Sources

Debbie Sheals

La Grange Revitalization Organization

March, 1997

23. Prepared by

Organization

Date













Missouri Historic Property Inventory Form
Missouri Department of Natural Resources Historic Preservation Program
P.O. Box 176, Jefferson City, Missouri 65102

LE-AS-001-172

204 / 11

Accola Farm

LW-97-01182

Field Survey #

1. Historic Name

Inventory Code #

Lewis

Susan Murphy Property

pt NW 1/4 S1, T 60, R 5W

2. County

3. Present local name or designation

4. Block Number, Lot Number, and Subdivision

County Road 580

La Grange

☒ yes ☐ n/a

5. Address

6. City

7. Vicinity

Susan Murphy

8. Owner Name and Address if different

City

State

Zip Code

9. On National Register?

☒ no ☐ yes

10. Eligible for National Register?

☐ no ☐ yes ☒ possibly

11. Part of a District

☒ no ☐ yes Name

12. District Potential?

☒ no ☐ yes ☐ possibly

Condition:

☐ excellent ☒ good ☐ fair ☐ poor

Level of Integrity:

☐ little changed ☐ high ☒ moderate ☐ low

13. Architectural Style

Stone

15. Foundation Material(s)

Frame

17. Structural System

2/2

19. Window Types

Gable Front and Wing

14. Vernacular Type

Weatherboard

16. Exterior Wall Materials

Gable

Asphalt

18. Roof Type

Roof Materials

Other Bay, not original

20. Porch Type and Location

21. Describe major features; identify and date changes and alterations

It is possible that what is now the front gable part of the house was the original dwelling, and that the "wing" was added at an early date. The original porch has been replaced, and the square windows in the gabled part of the facade are early replacements for a tall narrow window. There is a low one story frame addition on the rear of the house that may be close to fifty years old. Original weatherboards and window trim are intact and in fairly good shape, as are the flat cornice boards at the roofline.

☐ continuation sheet

22. Description of Environment and Outbuildings

No. of Outbuildings

1

No. contributing

1

The farmyard sits just south and west of the city limits, and was once part of a farm of over 100 acres. A large dairy barn sat west of the house until a short time ago, and a small frame shed in poor condition is just west of it now.

☐ continuation sheet

Debbie Sheals

La Grange Revitalization Organization

March, 1997

23. Prepared by

Organization

Date

Missouri Historic Property Inventory Form
Missouri Department of Natural Resources Historic Preservation Program
P.O. Box 176, Jefferson City, Missouri 65102

LE-AS-001-172

204 / 11	Accola Farm	LW-97-01182
Field Survey #	1. Historic Name	Inventory Code #

ca. 1900	undetermined	undetermined
26. Construction Date	27. Architect/Engineer	28. Contractor/Builder

29. History: Early Owners, from county tax records

Not found in early tax rolls. Current owner knows the property as having belonged to the Accola family , with more than 100 acres originally associated with it.

30. Significance

☐ continuation sheet

31. Significant Persons and Event Dates

☐ continuation sheet

32. Sources

**Site visit; U. S. Geological Survey Topographic Map, La Grange Quadrangle;
Lewis County Land Tax Records;
owner**

☐ continuation sheet

33. Photographs Location of Negatives:

**Black & White: State Historic Preservation Office, Jefferson City; (573) 751-7857
Color: Debbie Sheals, Columbia (573) 874-3779**

Location of Historic Photograph(s)

- | | |
|--|---|
| <input type="checkbox"/> Lewis County Historical Society | <input type="checkbox"/> Curtis Farr Collection |
| <input type="checkbox"/> La Grange Library Scrapbooks | <input type="checkbox"/> History of La Grange 1832-1992 |
| <input type="checkbox"/> Pictorial History of La Grange | <input type="checkbox"/> Souvenir Edition, La Grange Weekly Indicator |

Debbie Sheals	La Grange Revitalization Organization	March, 1997
----------------------	--	--------------------

23. Prepared by

Organization

Date









Missouri Historic Property Inventory Form
Missouri Department of Natural Resources Historic Preservation Program
P.O. Box 176, Jefferson City, Missouri 65102

LE-AS-001-173

207 / 11

Heymeyer, Herman, House

LW-97-01186

Field Survey #

1. Historic Name

Inventory Code #

Lewis Raleigh House

Survey #67, N. pt. Lot 8

2. County

3. Present local name or designation

4. Block Number, Lot Number, and Subdivision

County Road 580

La Grange

☐ yes ☒ n/a

5. Address

6. City

7. Vicinity

Sandy & Mike Raleigh, RR 1, Parcel #

La Grange MO 63448

8. Owner Name and Address if different

City

State

Zip Code

9. On National Register?

☒ no ☐ yes

10. Eligible for National Register?

☐ no ☐ yes ☒ possibly

11. Part of a District

☒ no ☐ yes

Name

12. District Potential?

☐ no ☐ yes ☒ possibly

Condition:

☐ excellent ☐ good ☐ fair ☒ poor

Level of Integrity:

☐ little changed ☐ high ☐ moderate ☒ low

13. Architectural Style

Stone

15. Foundation Material(s)

Balloon Frame

17. Structural System

4/4

19. Window Types

I - House

14. Vernacular Type

Asbestos, Weatherboard

16. Exterior Wall Materials

Gable

Shake

18. Roof Type

Roof Materials

Three Quarter

20. Porch Type and Location

21. Describe major features; identify and date changes and alterations

This house has long been vacant and is in ruins. It originally had narrow weatherboards, now mostly covered by asbestos siding. The front porch had a hipped roof and Italianate style detailing. The front door opened onto a tiny vestibule which led into the two front rooms. A stairway to the second floor was reached from the rear. Internal chimneys flank the enclosed stairway.

☐ continuation sheet

22. Description of Environment and Outbuildings

No. of Outbuildings

0

No. contributing

0

☐ continuation sheet

Debbie Sheals

La Grange Revitalization Organization

March, 1997

23. Prepared by

Organization

Date

Missouri Historic Property Inventory Form
Missouri Department of Natural Resources Historic Preservation Program
P.O. Box 176, Jefferson City, Missouri 65102

LE-AS-001-173

207 / 11	Heymeyer, Herman, House	LW-97-01186
Field Survey #	1. Historic Name	Inventory Code #

ca. 1877	undetermined	undetermined
26. Construction Date	27. Architect/Engineer	28. Contractor/Builder

29. History: Early Owners, from county tax records

No early tax assessments were found for this property.

The house appears to be on land owned by Herman Hehmeyer in 1878, 1897, and 1916, and Lizzie Hehmeyer in 1916, according to early atlas maps.

It is possible, however that it was part of the J. P. Meirant property during that period, as the parcels of land are small and close together.

30. Significance

☐ continuation sheet

31. Significant Persons and Event Dates

☐ continuation sheet

32. Sources

**Site visit; U. S. Geological Survey Topographic Map, La Grange Quadrangle;
Lewis County Land Tax Records;
1877, 1878, 1916 Atlas Maps
1943 City Map**

☐ continuation sheet

33. Photographs Location of Negatives:

**Black & White: State Historic Preservation Office, Jefferson City; (573) 751-7857
Color: Debbie Sheals, Columbia (573) 874-3779**

Location of Historic Photograph(s)

- | | |
|--|---|
| <input type="checkbox"/> Lewis County Historical Society | <input type="checkbox"/> Curtis Farr Collection |
| <input type="checkbox"/> La Grange Library Scrapbooks | <input type="checkbox"/> History of La Grange 1832-1992 |
| <input type="checkbox"/> Pictorial History of La Grange | <input type="checkbox"/> Souvenir Edition, La Grange Weekly Indicator |

Debbie Sheals	La Grange Revitalization Organization	March, 1997
----------------------	--	--------------------

23. Prepared by

Organization

Date









Missouri Historic Property Inventory Form
Missouri Department of Natural Resources Historic Preservation Program
P.O. Box 176, Jefferson City, Missouri 65102

LE-AS-001-174

201 / 11

Schroeder, Arthur, Farm

LW-97-01183

Field Survey #

1. Historic Name

Inventory Code #

Lewis

Bob Richter Farm

NE 1/4 S1 T60 R5W

2. County

3. Present local name or designation

4. Block Number, Lot Number, and Subdivision

County Road 580

La Grange

☒ yes ☐ n/a

5. Address

6. City

7. Vicinity

Bob Richter RR 1

La Grange MO 63448

8. Owner Name and Address if different

City

State

Zip Code

9. On National Register?

☒ no ☐ yes

10. Eligible for National Register?

☐ no ☐ yes ☒ possibly

11. Part of a District

☒ no ☐ yes Name

12. District Potential?

☐ no ☐ yes ☒ possibly

Condition:

☒ excellent ☐ good ☐ fair ☐ poor

Level of Integrity:

☒ little changed ☐ high ☐ moderate ☐ low

Tudor Revival

13. Architectural Style

Concrete

15. Foundation Material(s)

Undetermined

17. Structural System

3/1, 1/1

19. Window Types

14. Vernacular Type

Brick

16. Exterior Wall Materials

Gable

Asphalt

18. Roof Type

Roof Materials

Stoop

20. Porch Type and Location

21. Describe major features; identify and date changes and alterations

The house is similar in massing and construction materials to the house on survey property 200/11; the bricks in particular are nearly identical. The roof is steeply pitched and accented with gabled dormers which have small casement windows. All other windows are double-hung, and have poured concrete sills.

☐ continuation sheet

22. Description of Environment and Outbuildings

No. of Outbuildings

2

No. contributing

1

There is a modern two car garage near the house, and an extremely large heavy frame barn a little further west. The barn is older than the house. The barn has a stone foundation, vertical board and batten wall sheathing and small square windows, some of which have been filled in. The asphalt roof has a projecting hay loft shield. (cont.)

☒ continuation sheet

Debbie Sheals

La Grange Revitalization Organization

March, 1997

23. Prepared by

Organization

Date

Missouri Historic Property Inventory Form
Missouri Department of Natural Resources Historic Preservation Program
P.O. Box 176, Jefferson City, Missouri 65102

LE-AS-001-174

201 / 11	Schroeder, Arthur, Farm	LW-97-01183
Field Survey #	1. Historic Name	Inventory Code #

ca. 1925	undetermined	undetermined
26. Construction Date	27. Architect/Engineer	28. Contractor/Builder

29. History: Early Owners, from county tax records

Historic name is the local name for the property. Early tax records were not available.

30. Significance

☐ continuation sheet

31. Significant Persons and Event Dates

☐ continuation sheet

32. Sources

**Site visit; U. S. Geological Survey Topographic Map, La Grange Quadrangle;
Lewis County Land Tax Records;**

☐ continuation sheet

33. Photographs Location of Negatives:

**Black & White: State Historic Preservation Office, Jefferson City; (573) 751-7857
Color: Debbie Sheals, Columbia (573) 874-3779**

Location of Historic Photograph(s)

- | | |
|--|---|
| <input type="checkbox"/> Lewis County Historical Society | <input type="checkbox"/> Curtis Farr Collection |
| <input type="checkbox"/> La Grange Library Scrapbooks | <input type="checkbox"/> History of La Grange 1832-1992 |
| <input type="checkbox"/> Pictorial History of La Grange | <input type="checkbox"/> Souvenir Edition, La Grange Weekly Indicator |

☐ continuation sheet

Debbie Sheals	La Grange Revitalization Organization	March, 1997
----------------------	--	--------------------

23. Prepared by

Organization

Date

Missouri Historic Property Inventory Form
Missouri Department of Natural Resources Historic Preservation Program
P.O. Box 176, Jefferson City, Missouri 65102

LE-AS-001-174

201 / 11

Field Survey #

Schroeder, Arthur, Farm

1. Historic Name

LW-97-01-181

Inventory Code #

County Road 580

La Grange

yes

5. Address

6. City

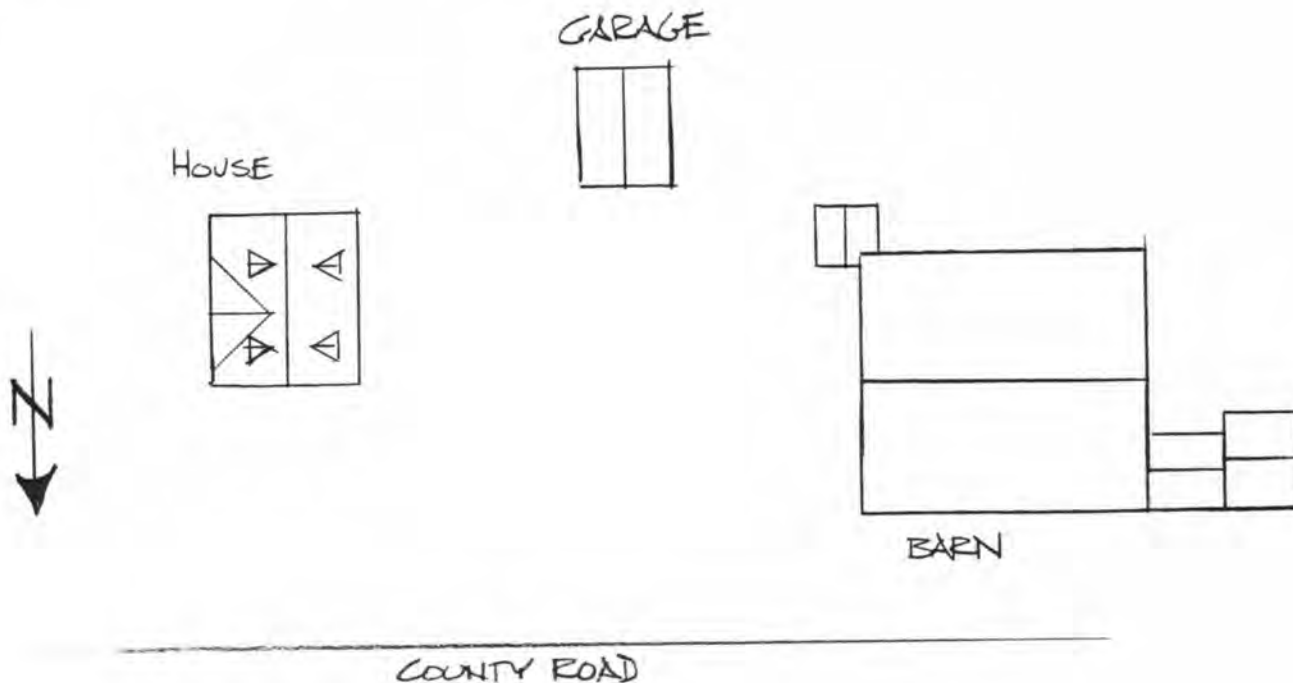
7. Vicinity

Continuation Sheet

22. Outbuildings, cont.

There is a wide, central drive-in doorway to the barn as well as a smaller swinging entrance door. Both are on the east wall, which faces the house. The barn has three additions. There are two fairly small early frame additions with gable roofs on the west end, and a newer concrete block shed on the southeast corner.

Site Plan.



32. Sources

Debbie Sheals

23. Prepared by

La Grange Revitalization Organization

Organization

March, 1997

Date









Missouri Historic Property Inventory Form
Missouri Department of Natural Resources Historic Preservation Program
P.O. Box 176, Jefferson City, Missouri 65102

LE-AS-001-175

49 / 4

Williams, Wm. Y., House

LW-97-01050

Field Survey #

1. Historic Name

Inventory Code #

Lewis

Williams House

Survey #215, Lot 10

2. County

3. Present local name or designation

4. Block Number, Lot Number, and Subdivision

718 Rt. C

La Grange

☐ yes ☒ n/a

5. Address

6. City

7. Vicinity

Alice Hayes

8. Owner Name and Address if different

City

State

Zip Code

9. On National Register?

☒ no ☐ yes

10. Eligible for National Register?

☐ no ☒ yes ☐ possibly

11. Part of a District

☒ no ☐ yes Name

12. District Potential?

☐ no ☒ yes ☐ possibly

Condition:

☐ excellent ☒ good ☐ fair ☐ poor

Level of Integrity:

☐ little changed ☒ high ☐ moderate ☐ low

Greek Revival

13. Architectural Style

Stone

15. Foundation Material(s)

Load Bearing Brick

17. Structural System

6/6

19. Window Types

I - House: Side Hall

14. Vernacular Type

Brick

16. Exterior Wall Materials

Hipped

Asphalt

18. Roof Type

Roof Materials

Other Bay Front

20. Porch Type and Location

21. Describe major features; identify and date changes and alterations

The front porch is not original. The stacked Greek Revival doorways indicate the original porch was two-level, probably with an open balcony at the second floor. Dressed stone sills and lintels on all elevations. There is a large, slightly lower rear ell, with what appears to have once been an open side gallery, now framed in. A small shed roofed addition is on the back of the rear ell, and another side ell by the gallery enclosure appears to be relatively modern. The brick walls are painted white at the side with the gallery and new ell, and along the cornice line. The cornice is bracketed on both the front and rear portions of the house. (They appear to be the same age.)

☒ continuation sheet

22. Description of Environment and Outbuildings

No. of Outbuildings

3

No. contributing

3

A nicely intact group of farm buildings. The largest outbuilding is a large gambrel roofed barn which appears to date to around the turn of the century. It has board and batten siding and a concrete foundation. There is also a small frame shed/chicken coop, and what was probably an outhouse, both frame and in good condition.

☒ continuation sheet

Debbie Sheals

La Grange Revitalization Organization

March, 1997

23. Prepared by

Organization

Date

Missouri Historic Property Inventory Form
Missouri Department of Natural Resources Historic Preservation Program
P.O. Box 176, Jefferson City, Missouri 65102

LE-AS-001-175

49 / 4	Williams, Wm. Y., House	LW-97-01050
Field Survey #	1. Historic Name	Inventory Code #

1869	undetermined	Wm Marks - Interior Joinery
26. Construction Date	27. Architect/Engineer	28. Contractor/Builder

29. History: Early Owners, from county tax records

The house was built in 1869 by Wm. Y. Williams at a cost of \$2,700. Williams, who was living in survey property 13/1 in 1867, was mayor of La Grange in the 1870s. He was a wholesale and retail dealer in dry goods, groceries, and hardware. The house was the headquarters or a working farm which contained 42 acres in 1878. Much of that acreage contained fruit trees; Williams is said to have shipped 1,860 boxes of peaches in 1875.

30. Significance

ARCHITECTURE
AGRICULTURE

☐ continuation sheet

Context: Late Nineteenth Century Resources -- 1865-1897

☐ continuation sheet

31. Significant Persons and Event Dates

1869

☐ continuation sheet

32. Sources

Site visit; U. S. Geological Survey Topographic Map, La Grange Quadrangle;
Lewis County Land Tax Records;
La Grange Democrat 9/19/1872
Chapter BO, P.E.O. "A View of La Grange" p 44
An Illustrated Historical Atlas of Lewis County, MO 1878

☐ continuation sheet

33. Photographs Location of Negatives:

Black & White: State Historic Preservation Office, Jefferson City; (573) 751-7857
Color: Debbie Sheals, Columbia (573) 874-3779

Location of Historic Photograph(s)

- | | |
|--|---|
| <input type="checkbox"/> Lewis County Historical Society | <input type="checkbox"/> Curtis Farr Collection |
| <input checked="" type="checkbox"/> La Grange Library Scrapbooks | <input type="checkbox"/> History of La Grange 1832-1992 |
| <input type="checkbox"/> Pictorial History of La Grange | <input type="checkbox"/> Souvenir Edition, La Grange Weekly Indicator |

Debbie Sheals	La Grange Revitalization Organization	March, 1997
----------------------	--	--------------------

23. Prepared by

Organization

Date

Missouri Historic Property Inventory Form
Missouri Department of Natural Resources Historic Preservation Program
P.O. Box 176, Jefferson City, Missouri 65102

LE-AS-001-175

49 / 4
Field Survey #

Williams, Wm. Y., House
1. Historic Name

LW-97-01-050
Inventory Code #

718 Rt. C

La Grange

n/a

5. Address

6. City

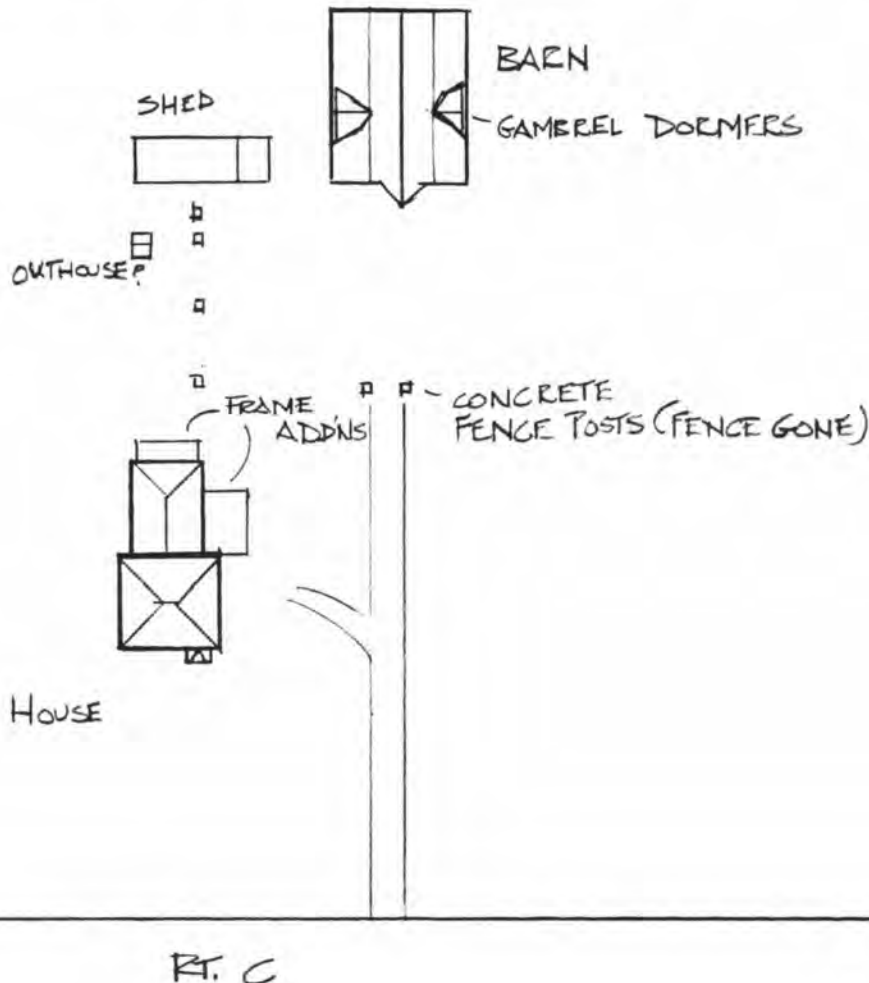
7. Vicinity

Continuation Sheet

21. Description. cont.

This is one of the largest single family dwelling in the survey group.

22. Site Plan.



32. Sources

Debbie Sheals

La Grange Revitalization Organization

March, 1997

23. Prepared by

Organization

Date









Missouri Historic Property Inventory Form
Missouri Department of Natural Resources Historic Preservation Program
P.O. Box 176, Jefferson City, Missouri 65102

LE-AS-001-176

209 / 11

Meirant, H. P., Farm

LW-97-01187

Field Survey #

1. Historic Name

Inventory Code #

Lewis

Harsell Barn

Survey # 67, 8 Acre Lot 3

2. County

3. Present local name or designation

4. Block Number, Lot Number, and Subdivision

Box 125

La Grange

☐ yes ☒ n/a

5. Address

6. City

7. Vicinity

Michael & Roxanna Harsell, RR 1, Box 125

La Grange MO

8. Owner Name and Address if different

City

State

Zip Code

9. On National Register?

☒ no ☐ yes

10. Eligible for National Register?

☐ no ☒ yes ☐ possibly

11. Part of a District

☒ no ☐ yes Name

12. District Potential?

☐ no ☒ yes ☐ possibly

Condition:

☒ excellent ☐ good ☐ fair ☐ poor

Level of Integrity:

☒ little changed ☐ high ☐ moderate ☐ low

13. Architectural Style

Stone

15. Foundation Material(s)

Heavy Frame Plank & Log

17. Structural System

4 & 6 Light

19. Window Types

Open Gable Horse Barn

14. Vernacular Type

Board & Batten

16. Exterior Wall Materials

Gable w/Hay Loft

Tin

18. Roof Type

Roof Materials

20. Porch Type and Location

21. Describe major features; identify and date changes and alterations

One of the larger barns in the survey group. There is one large sliding door facing the road, and several smaller swinging doors on other walls. Stalls and interior partitions are original or early.

The building is freshly painted and still in use as a barn.

☐ continuation sheet

22. Description of Environment and Outbuildings

No. of Outbuildings

2

No. contributing

0

Part of a working farmstead; the house across the road and west of the barn is part of the property. It dates to ca. 1900, but has been thoroughly remodeled. A new two car garage sits near the house. The pond east of the barn is spring-fed and said to have been used by the earliest area settlers.

☐ continuation sheet

Debbie Sheals

La Grange Revitalization Organization

March, 1997

23. Prepared by

Organization

Date

Missouri Historic Property Inventory Form
Missouri Department of Natural Resources Historic Preservation Program
P.O. Box 176, Jefferson City, Missouri 65102 *LE-AS-001-176*

209 / 11	Meirant, H. P., Farm	LW-97-01187
Field Survey #	1. Historic Name	Inventory Code #

ca. 1900	undetermined	undetermined
26. Construction Date	27. Architect/Engineer	28. Contractor/Builder

29. History: Early Owners, from county tax records

Early owners, from atlas maps--no tax information available.
1878, 1897 Frank Leher
1916 H. P. Mierant
1943 H. P. Mierant est.

30. Significance

AGRICULTURE

☐ continuation sheet

Context: New Industrialism -- 1898-1910

☐ continuation sheet

31. Significant Persons and Event Dates

ca. 1900

☐ continuation sheet

32. Sources

Site visit; U. S. Geological Survey Topographic Map, La Grange Quadrangle;
Lewis County Land Tax Records;
An Illustrated Historical Atlas of Lewis County, MO 1878
Standard Atlas of Lewis County, MO 1916
Atlas of Lewis County, 1897
1943 City map

☐ continuation sheet

33. Photographs Location of Negatives:

Black & White: State Historic Preservation Office, Jefferson City; (573) 751-7857
Color: Debbie Sheals, Columbia (573) 874-3779

Location of Historic Photograph(s)

- | | |
|--|---|
| <input type="checkbox"/> Lewis County Historical Society | <input type="checkbox"/> Curtis Farr Collection |
| <input type="checkbox"/> La Grange Library Scrapbooks | <input type="checkbox"/> History of La Grange 1832-1992 |
| <input type="checkbox"/> Pictorial History of La Grange | <input type="checkbox"/> Souvenir Edition, La Grange Weekly Indicator |

Debbie Sheals	La Grange Revitalization Organization	March, 1997
----------------------	--	--------------------

23. Prepared by

Organization

Date



Missouri Historic Property Inventory Form
Missouri Department of Natural Resources Historic Preservation Program
P.O. Box 176, Jefferson City, Missouri 65102

LE-AS-001-177

23 / 2

Christian Church of La Grange

LW-97-01015

Field Survey #

1. Historic Name

Inventory Code #

Lewis

Christian Church of La Grange

Block 17, N. 56' Lot 1

NLG

2. County *corner of 1st +* 3. Present local name or designation

4. Block Number, Lot Number, and Subdivision

~~517 N. Fourth St.~~

Skinner St.

La Grange

☐ yes ☒ n/a

5. Address

6. City

7. Vicinity

Christian Church

8. Owner Name and Address if different

City

State

Zip Code

9. On National Register?

☒ no ☐ yes

10. Eligible for National Register?

☐ no ☐ yes ☒ possibly

11. Part of a District

☒ no ☐ yes Name

12. District Potential?

☐ no ☒ yes ☐ possibly

Condition:

☒ excellent ☒ good ☐ fair ☐ poor

Level of Integrity:

☐ little changed ☐ high ☒ moderate ☐ low

Greek Revival

13. Architectural Style

Concrete

15. Foundation Material(s)

Load Bearing Brick

17. Structural System

Double-Hung Art Glass w/Arch Pattern

19. Window Types

14. Vernacular Type

Brick

16. Exterior Wall Materials

Gable

Asphalt

18. Roof Type

Roof Materials

Front Vestibule

20. Porch Type and Location

21. Describe major features; identify and date changes and alterations

Wooden sills and lintels, art glass arches are probably not original but have been there since before 1900. (Two art glass windows on the north are newer.) Original bell tower was removed in 1958; the bell in the yard was originally in that tower. Vestibule on facade was built when the tower was removed. The building was sandblasted in 1982. Running bond used for bricks on front wall, common bond on lesser elevations.

☐ continuation sheet

22. Description of Environment and Outbuildings

No. of Outbuildings

0

No. contributing

0

☐ continuation sheet

Debbie Sheals

La Grange Revitalization Organization

March, 1997

23. Prepared by

Organization

Date

Missouri Historic Property Inventory Form
Missouri Department of Natural Resources Historic Preservation Program
P.O. Box 176, Jefferson City, Missouri 65102

LE-AS-001-177

23 / 2	Christian Church of La Grange	LW-97-01015
Field Survey #	1. Historic Name	Inventory Code #

1858	undetermined	undetermined
26. Construction Date	27. Architect/Engineer	28. Contractor/Builder

29. History: Early Owners, from county tax records

1867 Christian Church

The congregation was organized in 1850, with 24 charter members. The church building was erected in the spring of 1858, at which time it received high praise in the local paper, the La Grange National American. The first record of a preacher is for Wesley Wright, in 1860.

30. Significance

**ARCHITECTURE
RELIGION**

☐ continuation sheet

Context: Ante-bellum Resources -- 1840-1862

☐ continuation sheet

31. Significant Persons and Event Dates

☐ continuation sheet

32. Sources

Site visit; U. S. Geological Survey Topographic Map, La Grange Quadrangle;
Lewis County Land Tax Records;
La Grange Library Scrapbooks
Sanborn Fire Insurance Maps
La Grange National American 5/1/1858.
Farr, Curtis et. al. Pictorial History of La Grange

☒ continuation sheet

33. Photographs Location of Negatives:

Black & White: State Historic Preservation Office, Jefferson City; (573) 751-7857
Color: Debbie Sheals, Columbia (573) 874-3779

Location of Historic Photograph(s)

☐ Lewis County Historical Society ☒ Curtis Farr Collection
☐ La Grange Library Scrapbooks ☐ History of La Grange 1832-1992
☒ Pictorial History of La Grange ☐ Souvenir Edition, La Grange Weekly Indicator

Debbie Sheals	La Grange Revitalization Organization	March, 1997
----------------------	--	--------------------

23. Prepared by

Organization

Date

Missouri Historic Property Inventory Form
Missouri Department of Natural Resources Historic Preservation Program
P.O. Box 176, Jefferson City, Missouri 65102

LE-AS-001-177

23 / 2

Christian Church of La Grange

LW-97-01015

Field Survey #

1. Historic Name

Inventory Code #

517 N. Fourth St.

Corner of 4th

+ Skinner St.

La Grange

n/a

5. Address

6. City

7. Vicinity

Continuation Sheet

32. Sources

Schaffer, M. History of La Grange

Debbie Sheals


La Grange Revitalization Organization

March, 1997


23. Prepared by

Organization

Date



Christian Church
TAKEN AROUND 1900



Christian Church
1988

23/2

PICTORIAL HISTORY





Missouri Historic Property Inventory Form
Missouri Department of Natural Resources Historic Preservation Program
P.O. Box 176, Jefferson City, Missouri 65102

LE-AS-001-178

134 / 8

City Hall and Police Station

LW-97-01141

Field Survey #

1. Historic Name

Inventory Code #

Lewis

City Hall and Police Station

Block 3, Lot 5

WSA

2. County

3. Present local name or designation

4. Block Number, Lot Number, and Subdivision

200 Washington St.

La Grange

☐ yes ☒ n/a

5. Address

6. City

7. Vicinity

City of La Grange

8: Owner Name and Address if different

City

State

Zip Code

9. On National Register?

☒ no ☐ yes

10. Eligible for National Register?

☐ no ☐ yes ☒ possibly

11. Part of a District

☒ no ☐ yes Name

12. District Potential?

☐ no ☐ yes ☒ possibly

Condition:

☒ excellent ☐ good ☐ fair ☐ poor

Level of Integrity:

☐ little changed ☐ high ☒ moderate ☐ low

13. Architectural Style

Concrete

15. Foundation Material(s)

Load Bearing Brick

17. Structural System

6/1

19. Window Types

Undetermined

14. Vernacular Type

Brick

16. Exterior Wall Materials

Hipped

Asbestos

18. Roof Type

Roof Materials

Side Handicap Ramp

20. Porch Type and Location

21. Describe major features; identify and date changes and alterations

An early wide entrance or storefront on the facade has been partially bricked in, and a large new handicap accessible deck and entrance have been added to the second floor on the west side. There are brick soldier arches above the original ground floor window openings, and the windows appear to be original. The shingles are original or early as well.

☐ continuation sheet

22. Description of Environment and Outbuildings

No. of Outbuildings

3

No. contributing

1

There is a large gambrel roofed barn with tin covered walls just to the north, which may be older than the building. There are also two very large modern garages to the west.

☐ continuation sheet

Debbie Sheals

La Grange Revitalization Organization

March, 1997

23. Prepared by

Organization

Date

Missouri Historic Property Inventory Form
Missouri Department of Natural Resources Historic Preservation Program
P.O. Box 176, Jefferson City, Missouri 65102

LE-AS-001-178

134 / 8	City Hall and Police Station	LW-97-01141
Field Survey #	1. Historic Name	Inventory Code #

1931	W. G. Howe, engineer	J. H. Fleeer, contractor
26. Construction Date	27. Architect/Engineer	28. Contractor/Builder

29. History: Early Owners, from county tax records

The 1930 Sanborn Map shows an auto repair shop about where the current tin barn is; they could be the same building.

The building was designed by city engineer W. G. Howe in 1931, and the city council called for bids on the project later that year. J. H. Fleeer of La Grange was awarded the contract, and the building was completed by February of 1932. City offices moved out of the building at some point, but were moved back in 1970 after a remodeling project.

30. Significance

GOVERNMENT

☐ continuation sheet

Context: Post-Victorian -- 1911-1950

☐ continuation sheet

31. Significant Persons and Event Dates

☐ continuation sheet

32. Sources

Site visit; U. S. Geological Survey Topographic Map, La Grange Quadrangle;
Lewis County Land Tax Records;
1909 - 1930 Sanborn Fire Insurance Maps
Schaffer, M. History of La Grange, pp. 63-64

☐ continuation sheet

33. Photographs Location of Negatives:

Black & White: State Historic Preservation Office, Jefferson City; (573) 751-7857
Color: Debbie Sheals, Columbia (573) 874-3779

Location of Historic Photograph(s)

- | | |
|--|---|
| <input type="checkbox"/> Lewis County Historical Society | <input type="checkbox"/> Curtis Farr Collection |
| <input type="checkbox"/> La Grange Library Scrapbooks | <input type="checkbox"/> History of La Grange 1832-1992 |
| <input type="checkbox"/> Pictorial History of La Grange | <input type="checkbox"/> Souvenir Edition, La Grange Weekly Indicator |

Debbie Sheals	La Grange Revitalization Organization	March, 1997
----------------------	--	--------------------

23. Prepared by

Organization

Date









Missouri Historic Property Inventory Form
Missouri Department of Natural Resources Historic Preservation Program
P.O. Box 176, Jefferson City, Missouri 65102

LE-AS-001-179

125 / 7	Simpson, G. H., House	LW-97-01110
Field Survey #	1. Historic Name	Inventory Code #
Lewis	Craig & Sharon Illa House #2	Block 16, Lots 7, 8 WSA
2. County	3. Present local name or designation	4. Block Number, Lot Number, and Subdivision
400 Block W. Washington St.	La Grange	<input type="checkbox"/> yes <input checked="" type="checkbox"/> n/a
5. Address	6. City	7. Vicinity
Craig W. & Sharon J. Illa, P.O. Box 158j	La Grange	MO
8. Owner Name and Address if different	City	State Zip Code

9. On National Register? ☒ no ☐ yes
10. Eligible for National Register? ☐ no ☒ yes ☐ possibly
11. Part of a District ☒ no ☐ yes Name
12. District Potential? ☐ no ☒ yes ☐ possibly
- Condition: ☐ excellent ☒ good ☐ fair ☐ poor
- Level of Integrity: ☒ little changed ☐ high ☐ moderate ☐ low

Greek Revival

13. Architectural Style

Stone, Concrete

15. Foundation Material(s)

Load Bearing Brick

17. Structural System

6/6

19. Window Types

I - House: Side Hall

14. Vernacular Type

Brick

16. Exterior Wall Materials

Gable Asphalt

18. Roof Type Roof Materials

Other Bay

20. Porch Type and Location

21. Describe major features; identify and date changes and alterations

The front porch columns are original or early, and octagonal; the porch floor is newer. There is a long one story rear ell of brick that was built in two stages, both parts of the ell have chimneys. There is a newer frame porch along one side of the rear ell, and a frame stair shelter along the side of the front part of the house. The house has wooden lintels and sills on all windows; the sill for the front door is of tooled stone. One of the more intact ante-bellem houses in the survey group.

☐ continuation sheet

22. Description of Environment and Outbuildings No. of Outbuildings 2 No. contributing 1

There is a very small frame garage due south of the house that is in very poor condition, and a large new garage in the southeast part of the property.

☐ continuation sheet

Debbie Sheals	La Grange Revitalization Organization	March, 1997
23. Prepared by	Organization	Date

Missouri Historic Property Inventory Form
Missouri Department of Natural Resources Historic Preservation Program
P.O. Box 176, Jefferson City, Missouri 65102

LE-AS-001-179

125 / 7	Simpson, G. H., House	LW-97-01110
Field Survey #	1. Historic Name	Inventory Code #

ca. 1860	undetermined	undetermined
26. Construction Date	27. Architect/Engineer	28. Contractor/Builder

29. History: Early Owners, from county tax records

1867	G. H. Simpson
1881	G. H. Simpson
1899	L. D. Mitchell
1914	Mrs. W. K. Moore

☐ continuation sheet

30. Significance

ARCHITECTURE

Context: Ante-bellum Resources -- 1840-1862

☐ continuation sheet

31. Significant Persons and Event Dates

ca. 1860

☐ continuation sheet

32. Sources

**Site visit; U. S. Geological Survey Topographic Map, La Grange Quadrangle;
Lewis County Land Tax Records;**

☐ continuation sheet

33. Photographs Location of Negatives:

**Black & White: State Historic Preservation Office, Jefferson City; (573) 751-7857
Color: Debbie Sheals, Columbia (573) 874-3779**

Location of Historic Photograph(s)

- | | |
|--|---|
| <input type="checkbox"/> Lewis County Historical Society | <input type="checkbox"/> Curtis Farr Collection |
| <input type="checkbox"/> La Grange Library Scrapbooks | <input type="checkbox"/> History of La Grange 1832-1992 |
| <input type="checkbox"/> Pictorial History of La Grange | <input type="checkbox"/> Souvenir Edition, La Grange Weekly Indicator |

Debbie Sheals	La Grange Revitalization Organization	March, 1997
----------------------	--	--------------------

23. Prepared by

Organization

Date





Missouri Historic Property Inventory Form
Missouri Department of Natural Resources Historic Preservation Program
P.O. Box 176, Jefferson City, Missouri 65102

LE-AS-001-180

121 / 6

Bohon, Jas. T., House

LW-97-01106

Field Survey #

1. Historic Name

Inventory Code #

Lewis

Junkerman House

Block 17, Lot 5

WSA

2. County

3. Present local name or designation

4. Block Number, Lot Number, and Subdivision

400 Washington St.

La Grange

☐ yes ☒ n/a

5. Address

6. City

7. Vicinity

Arthur F. Jr. & Joyce Junkerman

8. Owner Name and Address if different

City

State

Zip Code

9. On National Register?

☒ no ☐ yes

10. Eligible for National Register?

☒ no ☐ yes ☐ possibly

11. Part of a District

☒ no ☐ yes Name

12. District Potential?

☐ no ☐ yes ☒ possibly

Condition:

☒ excellent ☐ good ☐ fair ☐ poor

Level of Integrity:

☐ little changed ☐ high ☐ moderate ☒ low

13. Architectural Style

Stone, Concrete Block

15. Foundation Material(s)

Load Bearing Brick, Frame

17. Structural System

4/6, 1/1 newer

19. Window Types

Hall & Parlor

14. Vernacular Type

Brick: common bond, Weatherboards

16. Exterior Wall Materials

Gable

Standing Seam

18. Roof Type

Roof Materials

Side, Rear

20. Porch Type and Location

21. Describe major features; identify and date changes and alterations

The small brick house has been painted, and added to several times. The foundation wall has been partly rebuilt in the front. The house was originally L-shaped.

☐ continuation sheet

22. Description of Environment and Outbuildings

No. of Outbuildings

1

No. contributing

0

The name Bohon is embossed in the concrete of a front step near Washington Street. There is a stone retaining wall near the house, and a large modern garage to the northwest.

☐ continuation sheet

Debbie Sheals

La Grange Revitalization Organization

March, 1997

23. Prepared by

Organization

Date

Missouri Historic Property Inventory Form
Missouri Department of Natural Resources Historic Preservation Program
P.O. Box 176, Jefferson City, Missouri 65102

LE-AS-001-180

121 / 6	Bohon, Jas. T., House	LW-97-01106
Field Survey #	1. Historic Name	Inventory Code #

ca. 1860	undetermined	undetermined
26. Construction Date	27. Architect/Engineer	28. Contractor/Builder

29. History: Early Owners, from county tax records

1867 1881 1899	Jas. T Bohon A. J. Bohon Mrs. J. T. Bohon
---	--

James Bohon was a riverboat agent for the Diamond Jo steamboat line for forty years. His daughter Lena took over the job after his death in 1893, becoming the only female to have such a position on the upper Mississippi. Her unusual position gained her a special write-up in the St. Louis Post-Dispatch in April of 1904. She lived in this house for many years and was active in community affairs for most of her life.

☐ continuation sheet

30. Significance

☐ continuation sheet

31. Significant Persons and Event Dates

☐ continuation sheet

32. Sources

Site visit; U. S. Geological Survey Topographic Map, La Grange Quadrangle;
Lewis County Land Tax Records;
Farr, Curtis et. al. Pictorial History of La Grange
Schaffer, M. History of La Grange

☐ continuation sheet

33. Photographs Location of Negatives:

Black & White: State Historic Preservation Office, Jefferson City; (573) 751-7857
Color: Debbie Sheals, Columbia (573) 874-3779

Location of Historic Photograph(s)

<input type="checkbox"/> Lewis County Historical Society	<input type="checkbox"/> Curtis Farr Collection
<input type="checkbox"/> La Grange Library Scrapbooks	<input checked="" type="checkbox"/> History of La Grange 1832-1992
<input type="checkbox"/> Pictorial History of La Grange	<input type="checkbox"/> Souvenir Edition, La Grange Weekly Indicator

Debbie Sheals	La Grange Revitalization Organization	March, 1997
23. Prepared by	Organization	Date

LA GRANGE HAS ONLY WOMAN STEAMBOAT AGENT



LA GRANGE, Mo., April 19.
Special Correspondence of the Sunday
Post-Dispatch.

MISS LENA BOHON of this city is the only steamboat agent along the Mississippi river, and probably the only one in the United States. She was appointed local representative of the Diamond Jo and Carnival City Packet Companies in the spring of 1893, at the age of 24, immediately after the death of her father, James F. Bohon, who had been agent for the Diamond Jo line 40 years.

Eight men applied for the position. All were representative citizens of La Grange, but Miss Bohon won.

This young woman is now agent for five boats, the St. Paul, the Quincy, the Sidney and the Dubuque of the Diamond Jo Line,

and the Silver Crescent of the Cardinal City Packet Co. The latter plies between Keokuk and Quincy, the others between St. Louis and St. Paul.

Miss Bohon has no assistant. She is always ready for duty at the old-fashioned wharfhause. When steamboats at night announce their approach Miss Bohon, who lives with her mother five blocks away, hastily dresses, picks up her lantern and hurries to the landing place. If she desires the steamer to stop she flashes her lantern in a certain way. Officials of the packet companies aver that she is one of the most faithful, accurate and capable agents in their employ. She sells tickets, makes out freight bills and receipts, collects weekly accounts with the merchants and other shippers, and checks off every bale of hay,

bushel of wheat or tub of butter that goes on board a boat. She oversees personally the receiving and discharging of freight.

In childhood Miss Bohon played around her father's office and the big warehouse until she became acquainted with every detail of the business and knew all the navigating officers.

At the age of 15 the affairs of the office could be safely intrusted to her care during a short absence of her father. She evinced a liking for the boats and took deep interest in the great traffic they enjoyed during the palmy days of navigation in that successful period when the Mississippi was full of packets and barges conveying the products of the river lands to the city markets. She grew up in the atmosphere of this active life and her desire to continue in its environment is but natural.

(Reproduction of article published April 19, 1894, in the St. Louis Post-Dispatch)

121/6







Missouri Historic Property Inventory Form
Missouri Department of Natural Resources Historic Preservation Program
P.O. Box 176, Jefferson City, Missouri 65102

LE-AS-001-181

124 / 7

Orange, Nina, House

LW-97-01109

Field Survey #

1. Historic Name

Inventory Code #

Lewis

Craig & Sharon Illa House #1

Block 27, Lots 1, 2

WSA

2. County

3. Present local name or designation

4. Block Number, Lot Number, and Subdivision

500 Block W. Washington St.

La Grange

☐ yes ☒ n/a

5. Address

6. City

7. Vicinity

Craig W. & Sharon J. Illa, P.O. Box 158

La Grange MO

8. Owner Name and Address if different

City

State

Zip Code

9. On National Register?

☒ no ☐ yes

10. Eligible for National Register?

☐ no ☐ yes ☒ possibly

11. Part of a District

☒ no ☐ yes Name

12. District Potential?

☐ no ☒ yes ☐ possibly

Condition:

☐ excellent ☒ good ☐ fair ☐ poor

Level of Integrity:

☐ little changed ☐ high ☒ moderate ☐ low

Queen Anne

13. Architectural Style

Stone: ashlar

15. Foundation Material(s)

Frame

17. Structural System

1/1

19. Window Types

14. Vernacular Type

Weatherboard

16. Exterior Wall Materials

Complex

Asphalt

18. Roof Type

Roof Materials

Wrap-Around Front, Side Recessed

20. Porch Type and Location

21. Describe major features; identify and date changes and alterations

It is unclear if the large gabled section in the front part of the second floor is new or just in the process of being sided. The house has a very large wrap-around front porch, with round columns and a newer iron railing. The rear porch has slender round columns. There are two front doors, and most exterior doors have transoms above them. There are one story bay windows on two sides of the house. There are very large stone and concrete steps at the front corner of the porch, and the foundation is built of the same stone. The stonework on the house is similar to that of survey property 92/6.

☐ continuation sheet

22. Description of Environment and Outbuildings

No. of Outbuildings

1

No. contributing

1

The house occupies a large corner lot. There is a large frame outbuilding west of the house which sits on stone piers. It has vertical board siding, a large sliding door, and a gabled asphalt roof. It is in fair condition.

☐ continuation sheet

Debbie Sheals

La Grange Revitalization Organization

March, 1997

23. Prepared by

Organization

Date

Missouri Historic Property Inventory Form
Missouri Department of Natural Resources Historic Preservation Program
P.O. Box 176, Jefferson City, Missouri 65102

LE-AS-001-181

124 / 7

Orange, Nina, House

LW-97-01109

Field Survey #

1. Historic Name

Inventory Code #

ca. 1909

undetermined

undetermined

26. Construction Date

27. Architect/Engineer

28. Contractor/Builder

29. History: Early Owners, from county tax records

1907	Nina Orange (undeveloped)
1914	Nina Orange
1939	L. E. Westhoff

30. Significance

☐ continuation sheet

31. Significant Persons and Event Dates

☐ continuation sheet

32. Sources

Site visit; U. S. Geological Survey Topographic Map, La Grange Quadrangle;
Lewis County Land Tax Records;

☐ continuation sheet

33. Photographs Location of Negatives:

Black & White: State Historic Preservation Office, Jefferson City; (573) 751-7857
Color: Debbie Sheals, Columbia (573) 874-3779

Location of Historic Photograph(s)

- | | |
|--|---|
| <input type="checkbox"/> Lewis County Historical Society | <input type="checkbox"/> Curtis Farr Collection |
| <input type="checkbox"/> La Grange Library Scrapbooks | <input type="checkbox"/> History of La Grange 1832-1992 |
| <input type="checkbox"/> Pictorial History of La Grange | <input type="checkbox"/> Souvenir Edition, La Grange Weekly Indicator |

☐ continuation sheet

Debbie Sheals

La Grange Revitalization Organization

March, 1997

23. Prepared by

Organization

Date





Missouri Historic Property Inventory Form
Missouri Department of Natural Resources Historic Preservation Program
P.O. Box 176, Jefferson City, Missouri 65102

LE-AS-001-182

47 / 2

Cahoun, P. S., House

LW-97-01027

Field Survey #	1. Historic Name	Inventory Code #
Lewis	Wollbrink House	Block 22, W. 1/2 Lot 5, 6 WSA
2. County	3. Present local name or designation	4. Block Number, Lot Number, and Subdivision
500 Block Wyaconda St.	La Grange	<input type="checkbox"/> yes <input checked="" type="checkbox"/> n/a
5. Address	6. City	7. Vicinity
Brian K. & Linda Wollbrink, Rt. 2, Box 106	Mendon	IL 62351
8. Owner Name and Address if different	City	State Zip Code

9. On National Register? ☒ no ☐ yes
10. Eligible for National Register? ☒ no ☐ yes ☐ possibly
11. Part of a District ☒ no ☐ yes Name
12. District Potential? ☐ no ☐ yes ☒ possibly
- Condition: ☐ excellent ☒ good ☐ fair ☐ poor
- Level of Integrity: ☐ little changed ☐ high ☐ moderate ☒ low

13. Architectural Style
Stone

15. Foundation Material(s)
Load Bearing Brick

17. Structural System
6/6, new vinyl

19. Window Types

I - House: Central Hall

14. Vernacular Type
Permastone & Vinyl

16. Exterior Wall Materials
Gable Asphalt

18. Roof Type
Central Bay

20. Porch Type and Location

21. Describe major features; identify and date changes and alterations

Exterior severely altered by siding and permastone. Full Greek Revival door surround. Hand tooled stone door and window sills. (Lintels covered over.) Concrete floor on front porch, which is not original. One story rear ell also has new siding.

☐ continuation sheet

22. Description of Environment and Outbuildings No. of Outbuildings 1 No. contributing 0

One new outbuilding west of the house.

☐ continuation sheet

Debbie Sheals	La Grange Revitalization Organization	March, 1997
23. Prepared by	Organization	Date

Missouri Historic Property Inventory Form
Missouri Department of Natural Resources Historic Preservation Program
P.O. Box 176, Jefferson City, Missouri 65102

LE-AS-001-182

47 / 2

Cahoun, P. S., House

LW-97-01027

Field Survey #

1. Historic Name

Inventory Code #

ca. 1859

undetermined

undetermined

26. Construction Date

27. Architect/Engineer

28. Contractor/Builder

29. History: Early Owners, from county tax records

1867 P. S. Cahoun
1881 P. S. Cahoun
1899 Julia Denton

Construction of this house merited notice in the local paper. When it was finished in November 1859, it was referred to as a "fine two story brick dwelling."

30. Significance

☐ continuation sheet

31. Significant Persons and Event Dates

☐ continuation sheet

32. Sources

**Site visit; U. S. Geological Survey Topographic Map, La Grange Quadrangle;
Lewis County Land Tax Records;
Nov. 5, 1859 La Grange National American .**

☐ continuation sheet

33. Photographs Location of Negatives:

**Black & White: State Historic Preservation Office, Jefferson City; (573) 751-7857
Color: Debbie Sheals, Columbia (573) 874-3779**

Location of Historic Photograph(s)

- ☐ Lewis County Historical Society ☒ Curtis Farr Collection
☐ La Grange Library Scrapbooks ☐ History of La Grange 1832-1992
☐ Pictorial History of La Grange ☐ Souvenir Edition, La Grange Weekly Indicator

Debbie Sheals

La Grange Revitalization Organization

March, 1997

23. Prepared by

Organization

Date



Missouri Historic Property Inventory Form
Missouri Department of Natural Resources Historic Preservation Program
P.O. Box 176, Jefferson City, Missouri 65102

LE-AS-001-183

54 / 5	Thile, A. C., House	LW-97-01065
Field Survey #	1. Historic Name	Inventory Code #
Lewis	Dade/Lewis House	Block 23, Lot 1, pt. 2 WSA
2. County	3. Present local name or designation	4. Block Number, Lot Number, and Subdivision
501 Wyaconda	La Grange	<input type="checkbox"/> yes <input checked="" type="checkbox"/> n/a
5. Address	6. City	7. Vicinity
James O. Dade Jr. & Cindy Lewis		
8. Owner Name and Address if different		City State Zip Code

9. On National Register? ☒ no ☐ yes
10. Eligible for National Register? ☐ no ☒ yes ☐ possibly
11. Part of a District ☒ no ☐ yes Name
12. District Potential? ☐ no ☒ yes ☐ possibly
- Condition: ☐ excellent ☒ good ☐ fair ☐ poor
- Level of Integrity: ☒ little changed ☐ high ☐ moderate ☐ low

Queen Anne

13. Architectural Style

Ashlar

15. Foundation Material(s)

Frame

17. Structural System

1/1, Cottage w/Art Glass

19. Window Types

Crossplan

14. Vernacular Type

Weatherboard

16. Exterior Wall Materials

Intersecting Gable Asphalt

18. Roof Type Roof Materials

Wrap-Around

20. Porch Type and Location

21. Describe major features; identify and date changes and alterations

Extremely ornate and little altered. There is a small bracketed tower above the front door, the door itself has an etched glass light. Pent gable end of the front of the house has ornamental shingle work of three different patterns. The side gable ends are also highly ornamented, with bracketed deep cornice returns, half circle sunbursts, and bands of ornamental shinglework. There is a bracketed hood over the back door, and both doors have what appear to be original screen doors. Two turned front porch posts have been replaced; balustrades and other posts remain. There is a tall narrow hipped dormer on the rear part of the house, just over the back door.

☐ continuation sheet

22. Description of Environment and Outbuildings No. of Outbuildings 1 No. contributing 1

A small frame garage its along the west property line. It has vertical plank walls, a clipped gable roof and ornamental vergeboards.

☒ continuation sheet

Debbie Sheals	La Grange Revitalization Organization	March, 1997
23. Prepared by	Organization	Date

Missouri Historic Property Inventory Form
Missouri Department of Natural Resources Historic Preservation Program
P.O. Box 176, Jefferson City, Missouri 65102

LE-AS-001-183

54 / 5

Thile, A. C., House

LW-97-01965

Field Survey #

1. Historic Name

Inventory Code #

ca. 1907

undetermined

undetermined

26. Construction Date

27. Architect/Engineer

28. Contractor/Builder

29. History: Early Owners, from county tax records

1907

Lot 1 - A. C. Thile, Lot 2 - Hiram Bradshaw

1914

H. M. McLeod, Ezra Gerst

☐ continuation sheet

30. Significance

ARCHITECTURE: Queen Anne This is one of the most elaborate intact examples of Queen Anne architecture in the survey area.

Context: New Industrialism -- 1898-1910

☐ continuation sheet

31. Significant Persons and Event Dates

ca. 1907

☐ continuation sheet

32. Sources

Site visit; U. S. Geological Survey Topographic Map, La Grange Quadrangle;
Lewis County Land Tax Records;

☐ continuation sheet

33. Photographs Location of Negatives:

Black & White: State Historic Preservation Office, Jefferson City; (573) 751-7857

Color: Debbie Sheals, Columbia (573) 874-3779

Location of Historic Photograph(s)

- ☐ Lewis County Historical Society ☒ Curtis Farr Collection
☐ La Grange Library Scrapbooks ☐ History of La Grange 1832-1992
☐ Pictorial History of La Grange ☐ Souvenir Edition, La Grange Weekly Indicator

Debbie Sheals

La Grange Revitalization Organization

March, 1997

23. Prepared by

Organization

Date







Missouri Historic Property Inventory Form
Missouri Department of Natural Resources Historic Preservation Program
P.O. Box 176, Jefferson City, Missouri 65102

LE-AS-001-184

48 / 2

Rubian, Mrs., House

LW-97-01028

Field Survey #

1. Historic Name

Inventory Code #

Lewis Tallent House

Block 22, E. 1/2 Lot 5, 6 WSA

2. County

3. Present local name or designation

4. Block Number, Lot Number, and Subdivision

504 Wyaconda St.

La Grange

☐ yes ☒ n/a

5. Address

6. City

7. Vicinity

Mabel Tallent, RR 1, Box 35

La Grange MO

8. Owner Name and Address if different

City

State

Zip Code

9. On National Register?

☒ no ☐ yes

10. Eligible for National Register?

☐ no ☒ yes ☐ possibly

11. Part of a District

☒ no ☐ yes Name

12. District Potential?

☐ no ☒ yes ☐ possibly

Condition:

☐ excellent ☒ good ☐ fair ☐ poor

Level of Integrity:

☒ little changed ☐ high ☐ moderate ☐ low

Queen Anne

13. Architectural Style

Undetermined

15. Foundation Material(s)

Frame

17. Structural System

1/1

19. Window Types

14. Vernacular Type

Weatherboard

16. Exterior Wall Materials

Hipped

Asphalt

18. Roof Type

Roof Materials

Central Bay, Rear Patio

20. Porch Type and Location

21. Describe major features; identify and date changes and alterations

Spindlework on front porch and decorative bargeboards are in good shape and little changed. Original narrow weatherboards, and wooden storm windows are also intact. Shed roofed rear ell may be an early addition; rear patio has a modern cover.

☐ continuation sheet

22. Description of Environment and Outbuildings

No. of Outbuildings

1

No. contributing

1

One small frame outbuilding at the northeast corner of the property.

☐ continuation sheet

Debbie Sheals

La Grange Revitalization Organization

March, 1997

23. Prepared by

Organization

Date

Missouri Historic Property Inventory Form
Missouri Department of Natural Resources Historic Preservation Program
P.O. Box 176, Jefferson City, Missouri 65102

LE-AS-001-184

48 / 2

Rubian, Mrs., House

LW-97-01028

Field Survey #

1. Historic Name

Inventory Code #

ca. 1906

undetermined

undetermined

26. Construction Date

27. Architect/Engineer

28. Contractor/Builder

29. History: Early Owners, from county tax records

1907 Mrs. Rubian
1914 Rebecca S. Pulliam
1939 Mrs. Jennie Smith

30. Significance

ARCHITECTURE

☐ continuation sheet

Context: New Industrialism -- 1898-1910

☐ continuation sheet

31. Significant Persons and Event Dates

ca. 1906

☐ continuation sheet

32. Sources

Site visit; U. S. Geological Survey Topographic Map, La Grange Quadrangle;
Lewis County Land Tax Records;

☐ continuation sheet

33. Photographs Location of Negatives:

Black & White: State Historic Preservation Office, Jefferson City; (573) 751-7857
Color: Debbie Sheals, Columbia (573) 874-3779

Location of Historic Photograph(s)

- ☐ Lewis County Historical Society ☐ Curtis Farr Collection
☐ La Grange Library Scrapbooks ☐ History of La Grange 1832-1992
☐ Pictorial History of La Grange ☐ Souvenir Edition, La Grange Weekly Indicator

Debbie Sheals

La Grange Revitalization Organization

March, 1997

23. Prepared by

Organization

Date



Missouri Historic Property Inventory Form
Missouri Department of Natural Resources Historic Preservation Program
P.O. Box 176, Jefferson City, Missouri 65102

LE-AS-001-185

35 / 4

Marks, C. F., House

LW-97-01049

Field Survey #

1. Historic Name

Inventory Code #

Lewis

Brown House

Block 36, Lots 1, 2, 3

WSA

2. County

3. Present local name or designation

4. Block Number, Lot Number, and Subdivision

700 Wyaconda

La Grange

☐ yes ☒ n/a

5. Address

6. City

7. Vicinity

Jimmy A. & Mary Brown

8. Owner Name and Address if different

City

State

Zip Code

9. On National Register?

☒ no ☐ yes

10. Eligible for National Register?

☐ no ☐ yes ☒ possibly

11. Part of a District

☒ no ☐ yes Name

12. District Potential?

☐ no ☒ yes ☐ possibly

Condition:

☒ excellent ☐ good ☐ fair ☐ poor

Level of Integrity:

☐ little changed ☒ high ☐ moderate ☐ low

Craftsman

13. Architectural Style

Concrete

15. Foundation Material(s)

Frame

17. Structural System

4/1, Craftsman

19. Window Types

Foursquare

14. Vernacular Type

Vinyl

16. Exterior Wall Materials

Hipped

Asphalt

18. Roof Type

Roof Materials

Central Bay, Side Patio, 2nd Floor

20. Porch Type and Location

21. Describe major features; identify and date changes and alterations

One story side ell on east with open deck above is early or original. It may have been an open porch when new. Another one story ell on the west side of the house may also have been an open porch.

☒ continuation sheet

22. Description of Environment and Outbuildings

No. of Outbuildings

1

No. contributing

0

Small frame garage with covered breezeway to house. New columns on breezeway, but garage may be as old as the house.

☐ continuation sheet

Debbie Sheals

La Grange Revitalization Organization

March, 1997

23. Prepared by

Organization

Date

Missouri Historic Property Inventory Form
Missouri Department of Natural Resources Historic Preservation Program
P.O. Box 176, Jefferson City, Missouri 65102

LE-AS-001-185

35 / 4	Marks, C. F., House	LW-97-01049
Field Survey #	1. Historic Name	Inventory Code #
ca. 1938	undetermined	undetermined
26. Construction Date	27. Architect/Engineer	28. Contractor/Builder
29. History: Early Owners, from county tax records		
1939	C. F. Marks	

30. Significance ☐ continuation sheet

31. Significant Persons and Event Dates ☐ continuation sheet

32. Sources ☐ continuation sheet
Site visit; U. S. Geological Survey Topographic Map, La Grange Quadrangle;
Lewis County Land Tax Records;

33. Photographs Location of Negatives: ☐ continuation sheet
Black & White: State Historic Preservation Office, Jefferson City; (573) 751-7857
Color: Debbie Sheals, Columbia (573) 874-3779

Location of Historic Photograph(s)

<input type="checkbox"/> Lewis County Historical Society	<input type="checkbox"/> Curtis Farr Collection
<input type="checkbox"/> La Grange Library Scrapbooks	<input type="checkbox"/> History of La Grange 1832-1992
<input type="checkbox"/> Pictorial History of La Grange	<input type="checkbox"/> Souvenir Edition, La Grange Weekly Indicator

Debbie Sheals	La Grange Revitalization Organization	March, 1997
23. Prepared by	Organization	Date

Missouri Historic Property Inventory Form
Missouri Department of Natural Resources Historic Preservation Program
P.O. Box 176, Jefferson City, Missouri 65102

LE-AS-001-185

35 / 4

Marks, C. F., House

LW-97-01049

Field Survey #

1. Historic Name

Inventory Code #

700 Wyaconda

La Grange

n/a

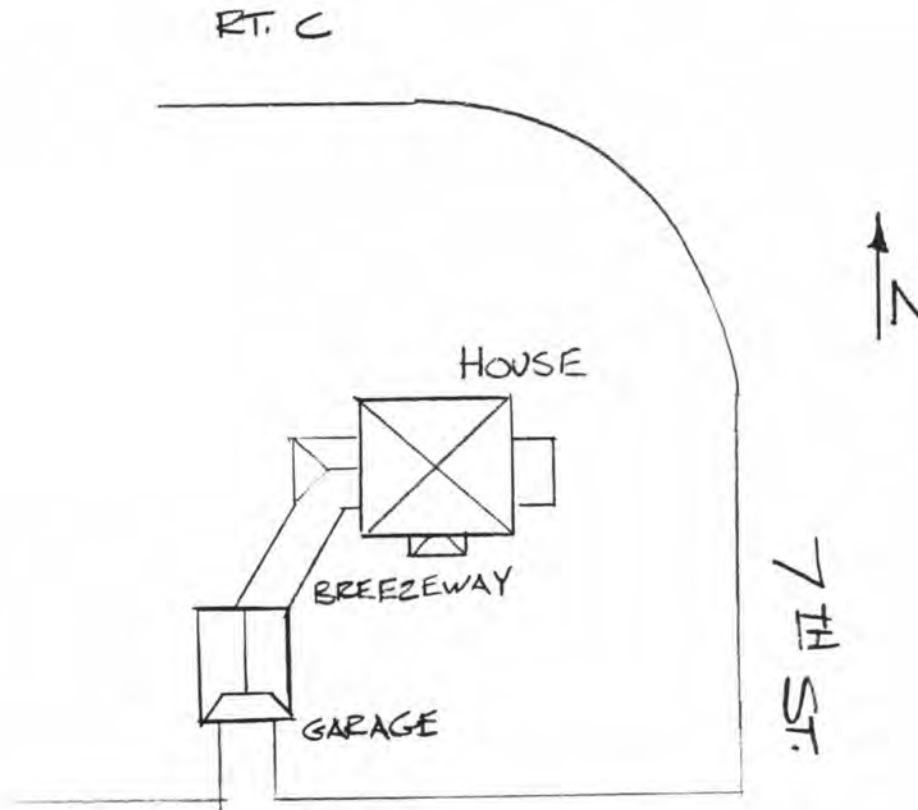
5. Address

6. City

7. Vicinity

Continuation Sheet

22. Site Plan



32. Sources

Debbie Sheals

La Grange Revitalization Organization

March, 1997

23. Prepared by

Organization

Date





















ALBERT & SARAH A.
BOZARTH
1848-1922 1848-1912

WOLFMEYER
MIRIAM WOLFMEYER
1887-1964
CAROLINE WOLFMEYER
1847-1912

BERRY

