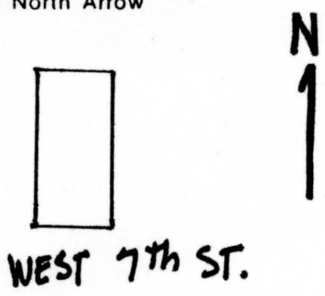


State Historical Survey and Planning Office, 909 University Avenue, Suite 215,
Columbia, Missouri 65201

HISTORIC INVENTORY

JA-AS-015-001

1. No. CBD-11		4. Present Name(s)		1. No. CBD-11	
2. County Jackson		5. Other Name(s)			2. County Jackson
3. Location of Negatives K. C. Landmarks Commission		McPike Drug Company Building			
6. Specific Location 306 West 7th Street.		16. Thematic Category Architecture/Economics		28. No. of Stories 5	
7. City or Town If Rural, Township & Vicinity Kansas City, Missouri 64105		17. Date(s) or Period 1917		29. Basement? Yes <input checked="" type="checkbox"/> No <input type="checkbox"/>	
8. Site Plan with North Arrow <div style="text-align: center;">  </div>		18. Style or Design Commercial		30. Foundation Material Reinforced Concrete	
		19. Architect or Engineer G. H. Thomas Washburn		31. Wall Construction Masonry and Mill	
10. Site <input checked="" type="checkbox"/> Building <input checked="" type="checkbox"/> Structure <input type="checkbox"/> Object <input type="checkbox"/>		20. Contractor or Builder Latimer & Benning		32. Roof Type & Material Flat; Tar & Gravel	
11. On National Register? Yes <input type="checkbox"/> No <input checked="" type="checkbox"/>		21. Original Use, if apparent Commercial/Industrial		33. No. of Bays Front 3 Side 0	
12. Is It Eligible? Yes <input checked="" type="checkbox"/> No <input type="checkbox"/>		22. Present Use Commercial		34. Wall Treatment Br. Ven. over Br.	
13. Part of Estab. Yes <input type="checkbox"/> Hist. Dist.? No <input checked="" type="checkbox"/>		23. Ownership Public <input type="checkbox"/> Private <input checked="" type="checkbox"/>		35. Plan Shape Rectangular	
14. District Potent'l? Yes <input checked="" type="checkbox"/> No <input type="checkbox"/>		24. Owner's Name & Address, if known Mel & Lore Mallin, 312 West 7th Street, Kansas City, Missouri 64105		36. Changes in #42 Addition <input type="checkbox"/> Altered <input type="checkbox"/> Moved <input type="checkbox"/>	
15. Name of Established District		25. Open to Public? Restricted Yes <input checked="" type="checkbox"/> No <input type="checkbox"/>		37. Condition Interior Excellent Exterior Excellent	
		26. Local Contact Person or Organization Landmarks Commission		38. Preservation Underway? Yes <input checked="" type="checkbox"/> No <input type="checkbox"/>	
		27. Other Surveys in Which Included (None)		39. Endangered? By What? Yes <input type="checkbox"/> No <input checked="" type="checkbox"/>	
				40. Visible from Public Road? Yes <input checked="" type="checkbox"/> No <input type="checkbox"/>	
				41. Distance from and Frontage on Road 15' 50' along W. 7th St.	
42. Further Description of Important Features The main facade faces south. The facade is divided into bays by engaged piers and spandrels. The fenestration consists of multiple vent-light windows The main entrance is placed within the central bay of the first story. No visible alterations. The secondary facades share common walls with neighboring buildings.					
43. History and Significance The building was erected in 1917 by the prominent pharmaceutical firm of McPike Drug Company, to serve as an annex to their wholesale enterprises. The building is a major commercial by architect, G. H. Thomas Washburn.					
44. Description of Environment and Outbuildings The building is located in the Wholesale District of the Central Business District of Kansas City, Mo. To the north, south, east & west are other commercial and industrial buildings.					
45. Sources of Information Building Permit No. 12187, Building Permits Office 18th Fl, City Hall, 414 E. 12th St. Kansas City, Mo. 64106 Western Contractor, Vol. 31, No. 853, May 2, 1917 p. 19 Greater Kansas City Official Year Book, Compiled by James Donohue, Kansas City, Mo. 1904-05 p.203					
46. Prepared by Ed Miszczuk					
47. Organization K. C. Landmarks Commission					
48. Date 9/77 49. Revision Date(s)					

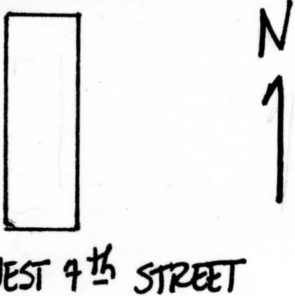



3. Other Name(s)
McPike Drug Company Building

State Historical Survey and Planning Office, 909 University Avenue, Suite 215,
Columbia, Missouri 65201

HISTORIC INVENTORY

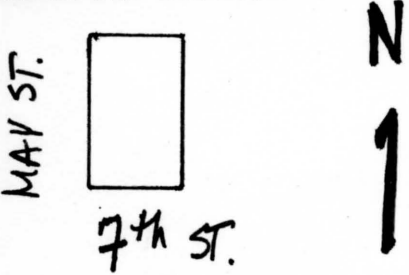

JA-AS-015-002

1. No. CBD - 12		4. Present Name(s) All Packaging Company, Inc.		1. No. CBD12 2. County Jackson 4. Present Name(s) All Packaging Company, Inc.
2. County Jackson		5. Other Name(s) McPike Drug Company (West Building)		
3. Location of Negatives K. C. Landmarks Commission				
6. Specific Location 312 West 7th Street		16. Thematic Category Architecture/ Economics	28. No. of Stories 3	2. County Jackson 4. Present Name(s) All Packaging Company, Inc.
7. City or Town If Rural, Township & Vicinity Kansas City, Missouri 64105		17. Date(s) or Period 1904-1905	29. Basement? Yes <input checked="" type="checkbox"/> No <input type="checkbox"/>	
8. Site Plan with North Arrow 		18. Style or Design Commercial/Neo-Classic Revival	30. Foundation Material Rubble Limestone	
		19. Architect or Engineer William W. Rose (Kansas City, Kan)	31. Wall Construction Masonry & Mill	
		20. Contractor or Builder	32. Roof Type & Material Flat; Tar & Gravel	
		21. Original Use, if apparent Commercial	33. No. of Bays Front 3 Side 0	
		22. Present Use Commercial/Industrial	34. Wall Treatment Br, Ven. over Com. Br.	
		23. Ownership Public <input type="checkbox"/> Private <input checked="" type="checkbox"/>	35. Plan Shape Rectangular	
		24. Owner's Name & Address, if known Mel & Lore Mallin, 314 W. 7th St. Kansas City, Missouri 64105	36. Changes (Explain in #42) Addition <input type="checkbox"/> Altered <input type="checkbox"/> Moved <input type="checkbox"/>	
		25. Open to Public? Public <input type="checkbox"/> Restricted <input checked="" type="checkbox"/>	37. Condition Interior <input type="checkbox"/> Exterior <input checked="" type="checkbox"/> Excellent	
9. Coordinates UTM Lat. Long.		26. Local Contact Person or Organization Landmarks Commission	38. Preservation Underway? Yes <input checked="" type="checkbox"/> No <input type="checkbox"/>	3. Other Name(s) McPike Drug Company (West Building)
10. Site Building <input checked="" type="checkbox"/> Structure Object <input type="checkbox"/>		27. Other Surveys in Which Included (None)	39. Endangered? By What? Yes <input type="checkbox"/> No <input checked="" type="checkbox"/>	
11. On National Register? Yes <input type="checkbox"/> No <input checked="" type="checkbox"/>			40. Visible from Public Road? Yes <input checked="" type="checkbox"/> No <input type="checkbox"/>	
12. Is It Eligible? Yes <input checked="" type="checkbox"/> No <input type="checkbox"/>			41. Distance from and Frontage on Road 15' 50' along West 7th St.	
13. Part of Estab. Hist. Dist.? Yes <input checked="" type="checkbox"/> No <input type="checkbox"/>				
14. District Potent'l? Yes <input checked="" type="checkbox"/> No <input type="checkbox"/>				
15. Name of Established District				
42. Further Description of Important Features Main facade faces south. The main entrance is placed in the central bay flanked by storefront windows, surmounted by transoms. Fenestration consists of one-over-one light double hung sash windows placed in rectangular openings, surmounted by transoms. Facade is divided into three bays by piers and spandrels. First story piers are rusticated. No visible alterations.				
43. History and Significance The building was erected in 1904-1905 for the McPike Drug Company of Atchison Kansas, who transferred their headquarters to Kansas City, in 1904. The McPike Drug Company acquired the former Builder's and Trader's Exchange Building and The former Burnham and Munger Dry Goods Building at the northwest corner of 7th and Central Streets. The building is a major commercial design by W. W. Rose of Kansas City, Kansas.				
44. Description of Environment and Outbuildings The building is located in the Wholesale District in the Central Business District of Kansas City, Missouri. To the north, south, west & east are other commercial and industrial buildings.				
45. Sources of Information Western Contractor, Vol 3, No. 24, June 15, 1904 Kansas City (Missouri) Star, March 16, 1904 p. 2 Greater Kansas City Official Year Book 1904-1905, Kansas City: James Donohue, 1904 p. 203		46. Prepared by Ed Miszczuk 47. Organization K. C. Landmarks Commission 48. Date 9/77 49. Revision Date(s)		

State Historical Survey and Planning Office, 909 University Avenue, Suite 215,
Columbia, Missouri 65201

HISTORIC INVENTORY



JA AS-015-003

1. No. CBD-15		4. Present Name(s) Burd & Fletcher Company (Purchasing Building)		1. No. CBD-15
2. County Jackson		5. Other Name(s) Kansas City Paper House		
3. Location of Negatives K. C. Landmarks Commission				
6. Specific Location 318-322 West 7th Street		16. Thematic Category Architecture/Economics	28. No. of Stories 7	2. County Jackson
7. City or Town If Rural, Township & Vicinity Kansas City, Missouri 64105		17. Date(s) or Period 1916	29. Basement? Yes <input checked="" type="checkbox"/> No <input type="checkbox"/>	
8. Site Plan with North Arrow 		18. Style or Design Commercial/Tapestry Brick	30. Foundation Material Reinforced Concrete	
		19. Architect or Engineer Shepard, Farrar & Wiser	31. Wall Construction Reinforced Concrete	4. Present Name(s) Burd & Fletcher Company (Purchasing Bldg.)
		20. Contractor or Builder George L. Brown & Son	32. Roof Type & Material Flat; Tar & Gravel	
		21. Original Use, if apparent Commercial/Industrial	33. No. of Bays Front 3 Side 8	
		22. Present Use Commercial/Industrial	34. Wall Treatment Br. Ven. over Com. Br.	3. Present Name(s) Kansas City Paper House
		23. Ownership Public <input type="checkbox"/> Private <input checked="" type="checkbox"/>	35. Plan Shape Rectangular	
		24. Owner's Name & Address, if known Carl O Westring % 7th & Central Inv. Co., 321 West 7th Street Kansas City, Mo. 6410	36. Changes (Explain in #42) Addition <input checked="" type="checkbox"/> Altered <input type="checkbox"/> Moved <input type="checkbox"/>	
9. Coordinates UTM Lat. Long.		25. Open to Public? Restricted Yes <input checked="" type="checkbox"/> No <input type="checkbox"/>	37. Condition Interior Exterior Excellent	5. Other Name(s) Kansas City Paper House
10. Site Building <input checked="" type="checkbox"/> Structure Object <input type="checkbox"/>		26. Local Contact Person or Organization Landmarks Commission	38. Preservation Underway? Yes <input checked="" type="checkbox"/> No <input type="checkbox"/>	
11. On National Register? Yes <input type="checkbox"/> No <input checked="" type="checkbox"/> 12. Is It Eligible? Yes <input checked="" type="checkbox"/> No <input type="checkbox"/>		27. Other Surveys in Which Included (None)	39. Endangered? By What? Yes <input type="checkbox"/> No <input checked="" type="checkbox"/>	
13. Part of Estab. Hist. Dist.? Yes <input type="checkbox"/> No <input checked="" type="checkbox"/> 14. District Potent'l? Yes <input checked="" type="checkbox"/> No <input type="checkbox"/>			40. Visible from Public Road? Yes <input checked="" type="checkbox"/> No <input type="checkbox"/>	6. Other Name(s) Kansas City Paper House
15. Name of Established District			41. Distance from and Frontage on Road 15' 142' along May Street	
42. Further Description of Important Features Main facade faces west along 7th Street. The main entrance consists of double-leaf entrance doors flanked by side lights, sheltered by a stone door hood. Engaged piers and span-drels visually divide the facades into bays. The fenestration consists of multiple ventlight windows, placed along the ground and second through the sixth stories. The sixth story windows are outlined by stone embellishments. The ground and mezzanine story walls are rusticated. Service porch and entrance along the north facade. A single				
43. History and Significance The building was erected in 1916 by the prominent local firm, the Kansas City Paper House to serve as manufacturing center and warehouse. The Paper House Company was Kansas City's branch of the Carpenter Paper Corporation, based in Omaha, Neb. The building is a major commercial of the prominent architectural firm of Shepard, Farrar & Wiser.				
44. Description of Environment and Outbuildings The building is located in the Wholesale District of the Central Business District of Kansas City, Missouri. To the south and east are commercial and industrial buildings. To the north and west are surface parking lots.				
45. Sources of Information Water Service Permit No. 59546, Water Department, 5th Fl., City Hall 414 E. 12th St., Kansas City, Mo. 64106 The Building of a Business; A Half Century of Progress 1886-1936, Omaha; Nebraska: Carpenter Paper House, 1936 Western Contractor, Vol 29, No. 796, March 29, 1916 p. 16		46. Prepared by Ed Miszczuk		
		47. Organization K. C. Landmarks Commission		
		48. Date 10/77	49. Revision Date(s)	

State Historical Survey and Planning Office, 909 University Avenue, Suite 215,
Columbia, Missouri 65201

HISTORIC INVENTORY

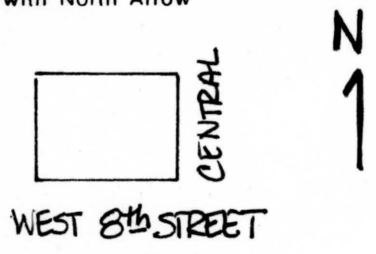
JA-AS-015-004

1. No. CBD - 36	4. Present Name(s) Midwest Envelope Company		1. No. CBD-36	
2. County Jackson	5. Other Name(s) Midwest Envelope Company Building			2. County Jackson
3. Location of Negatives K. C. Landmarks Commission				
6. Specific Location 411 West 7th Street		16. Thematic Category Architecture/Economics	28. No. of Stories 1	
7. City or Town If Rural, Township & Vicinity Kansas City, Missouri 64105		17. Date(s) or Period 1930	29. Basement? Yes <input checked="" type="checkbox"/> No <input type="checkbox"/>	
8. Site Plan with North Arrow <div style="display: flex; align-items: center; justify-content: center;"> <div style="text-align: center;"> <p>WEST 7th ST.</p>  <p>BANK ST.</p> </div> <div style="margin: 0 20px; text-align: center;"> <p>N</p> <p>↑</p> </div> </div>		18. Style or Design Modernistic/Art Deco	30. Foundation Material Reinforced Concrete	
9. Coordinates UTM Lat. _____ Long. _____		19. Architect or Engineer Victor J. Defoe	31. Wall Construction Rein. Conc. & Masonry	
10. Site : Structure : Building <input checked="" type="checkbox"/> Object <input type="checkbox"/>		20. Contractor or Builder Morris-Hoffman Construction Co.	32. Roof Type & Material Flat; Tar & Gravel	
11. On National Register? Yes <input type="checkbox"/> No <input checked="" type="checkbox"/>		21. Original Use, if apparent Industrial	33. No. of Bays Front 7 Side _____	
12. Is It Eligible? Yes <input checked="" type="checkbox"/> No <input type="checkbox"/>		22. Present Use Unoccupied	34. Wall Treatment Br. Ven. over Rein. Con.	
13. Part of Estab. Hist. Dist.? Yes <input type="checkbox"/> No <input checked="" type="checkbox"/>		23. Ownership Public <input type="checkbox"/> Private <input checked="" type="checkbox"/>	35. Plan Shape Rectangular	
14. District Potent'l? Yes <input checked="" type="checkbox"/> No <input type="checkbox"/>		24. Owner's Name & Address, if known Navran Associates, 411 West 7th St., Kansas City, Missouri 64105	36. Changes (Explain in #42) Addition <input type="checkbox"/> Altered <input type="checkbox"/> Moved <input type="checkbox"/>	
15. Name of Established District		25. Open to Public? Restricted Yes <input checked="" type="checkbox"/> No <input type="checkbox"/>	37. Condition Interior _____ Exterior Excellent	
16. Local Contact Person or Organization Landmarks Commission		26. Other Surveys in Which Included (None)	38. Preservation Underway? Yes <input checked="" type="checkbox"/> No <input type="checkbox"/>	
17. Further Description of Important Features The main facade faces north. The main entrance is placed along an angled northeast corner. The fenestration consists of multi-light vent windows, placed in rectangular openings. Engaged piers and spandrels visually divide the north and east facades into bays. The parapets and the engaged piers are crowned with geometric patterned stone blocks. A overhead service door is located along the north facade.		<div style="display: flex; align-items: center;">  </div>		
18. History and Significance The building was erected in 1930 by the locally prominent printing firm, Midwest Envelope Company, to serve as their printing plant and storage area. The building is a major commercial design of local architect, Victor J. Defoe.		40. Visible from Public Road? Yes <input checked="" type="checkbox"/> No <input type="checkbox"/>		
19. Description of Environment and Outbuildings The building is located in the Wholesale District of the Central Business District of Kansas City. To the north, south, east & west are other commercial buildings,		41. Distance from and Frontage on Road 15' 100' along West 7th		
20. Sources of Information Building Permit No. 15549, Building Permits Office, 18th Fl., City Hall, 414 E. 12th St., Kansas City, Missouri 64106 Midwest Contractor, Vol. 57, No. 1524, March 12, 1930, p.29. Hoye's City Directory, Hoye Directory Company, Kansas City, 1930-32		42. Prepared by Ed Miszczuk		
21. Organization K. C. Landmarks Commission		43. Date 10/77		
22. Revision Date(s)		44. Revision Date(s)		

State Historical Survey and Planning Office, 909 University Avenue, Suite 215,
Columbia, Missouri 65201

HISTORIC INVENTORY

JA-AS-013-003

1. No. CBD-22		4. Present Name(s)		1. No. CBD - 22 2. County Jackson 4. Present Name(s)
2. County Jackson		5. Other Name(s)		
3. Location of Negatives K. C. Landmarks Commission		Phoenix Hotel, Claypool Hotel		
6. Specific Location 300-304 West 8th Street		16. Thematic Category Architecture/Economics		28. No. of Stories 3
7. City or Town If Rural, Township & Vicinity Kansas City, Missouri 64105		17. Date(s) or Period 1888		29. Basement? Yes <input checked="" type="checkbox"/> No <input type="checkbox"/>
8. Site Plan with North Arrow 		18. Style or Design Neo-Romanesque		30. Foundation Material Spread Footings/Stone
		19. Architect or Engineer		31. Wall Construction Masonry and Wood
		20. Contractor or Builder		32. Roof Type & Material Flat; Tar & Gravel
		21. Original Use, if apparent Commercial/Residential		33. No. of Bays Front 4 Side 3
		22. Present Use Commercial/Residential		34. Wall Treatment Br. ven. over Com. Br.
		23. Ownership Public <input type="checkbox"/> Private <input checked="" type="checkbox"/>		35. Plan Shape Rectangular
		24. Owner's Name & Address, if known Plotsky Inv. Co., Inc., 308 West 8th Street, Kansas City, Missouri 64105		36. Changes Addition <input type="checkbox"/> (Explain in #42) Altered <input checked="" type="checkbox"/> Moved <input type="checkbox"/>
9. Coordinates UTM Lat. Long.		25. Open to Public? Restricted Yes <input checked="" type="checkbox"/> No <input type="checkbox"/>		37. Condition Interior Exterior Good
10. Site <input type="checkbox"/> Building <input checked="" type="checkbox"/> Structure <input type="checkbox"/> Object <input type="checkbox"/>		26. Local Contact Person or Organization Landmarks Commission		38. Preservation Underway? Yes <input checked="" type="checkbox"/> No <input type="checkbox"/>
11. On National Register? Yes <input type="checkbox"/> No <input checked="" type="checkbox"/>		27. Other Surveys in Which Included (None)		39. Endangered? By What? Yes <input checked="" type="checkbox"/> No <input type="checkbox"/> Future Redevelopment
12. Is It Eligible? Yes <input checked="" type="checkbox"/> No <input type="checkbox"/>				40. Visible from Public Road? Yes <input checked="" type="checkbox"/> No <input type="checkbox"/>
13. Part of Estab. Hist. Dist.? Yes <input type="checkbox"/> No <input checked="" type="checkbox"/>				41. Distance from and Frontage on Road 15' 75' along 8th Street
14. District Potent'l? Yes <input checked="" type="checkbox"/> No <input type="checkbox"/>				
15. Name of Established District				
42. Further Description of Important Features The main facade faces south. The southeast corner is angled. The main entrance is placed in a round arched portico. A secondary entrance is located near the western end of the south facade. Store fronts have cast iron with single-leaf entrance doors. The fenestration consists of one-over-one light, double hung windows, surmounted by a semicircular transoms, placed in a round arched openings. Repairs of parapet along the south facade.				
43. History and Significance The building was erected in 1888 by the law firm of Dobson, Douglass & Trimble for speculation. The building became the popular Phoenix Hotel on its completion. During the 1920s, the building became the Claypool Hotel. The building is a rare surviving hotel structure in the Central Business District.				
44. Description of Environment and Outbuildings The building is located in the Wholesale District in the Central business District of Kansas City. To the north, south and west are commercial and industrial buildings. To the east is a surface parking lot.				
45. Sources of Information Service permit No. 1261, Water Department, 5th Fl. City Hall, 414 E. 12th Street, Kansas City, Missouri 64106. Hoyer's City Directory, Hoyer Directory Company, Kansas City, 1887-1922				
46. Prepared by Ed Mischuk				
47. Organization K. C. Landmarks Commission				
48. Date 9/77 49. Revision Date(s)				



Phoenix Hotel, Claypool Hotel

State Historical Survey and Planning Office, 909 University Avenue, Suite 215,
Columbia, Missouri 65201

HISTORIC INVENTORY

JA-PS-015-006

1. No. CBD-23		4. Present Name(s)		1. No. CBD-23 2. County Jackson 4. Present Name(s)
2. County Jackson		5. Other Name(s) Exchange Hotel		
3. Location of Negatives K. C. Landmarks Commission				
6. Specific Location 301-303 West 8th Street		16. Thematic Category Architecture/Economics		2. County Jackson 4. Present Name(s)
<div style="text-align: center;"> <p>WEST 8th ST.</p> <p>CENTRAL ST.</p> </div>		17. Date(s) or Period 1889		
		18. Style or Design Commercial/Neo-Classic Revival		
		19. Architect or Engineer		
		20. Contractor or Builder		
		7. City or Town If Rural, Township & Vicinity Kansas City Missouri 64105		
8. Site Plan with North Arrow		22. Present Use Commercial		
9. Coordinates UTM Lat. Long.		23. Ownership Public <input type="checkbox"/> Private <input checked="" type="checkbox"/>		
10. Site Building <input checked="" type="checkbox"/> Structure Object <input type="checkbox"/>		24. Owner's Name & Address, if known Harry J. Epstein, 301 West 8th Street, Kansas City, Missouri 64105		
11. On National Register? Yes <input type="checkbox"/> No <input checked="" type="checkbox"/>		25. Open to Public? Restricted Yes <input checked="" type="checkbox"/> No <input type="checkbox"/>		
12. Is It Eligible? Yes <input checked="" type="checkbox"/> No <input type="checkbox"/>		26. Local Contact Person or Organization Landmarks Commission		
13. Part of Estab. Hist. Dist.? Yes <input type="checkbox"/> No <input checked="" type="checkbox"/>		27. Other Surveys in Which Included (None)		
14. District Potent'l? Yes <input checked="" type="checkbox"/> No <input type="checkbox"/>		28. No. of Stories 3		
15. Name of Established District		29. Basement? Yes <input checked="" type="checkbox"/> No <input type="checkbox"/>		
		30. Foundation Material Rubble Limestone		
		31. Wall Construction Masonry and Wood		
		32. Roof Type & Material Flat; Tar & Gravel		
		33. No. of Bays Front 5 Side 3		
		34. Wall Treatment Br. Ven. over Br.		
		35. Plan Shape Rectangular		
		36. Changes (Explain in #42) Addition <input type="checkbox"/> Altered <input type="checkbox"/> Moved <input type="checkbox"/>		
		37. Condition Interior Exterior Excellent		
		38. Preservation Underway? Yes <input checked="" type="checkbox"/> No <input type="checkbox"/>		
		39. Endangered? By What? Yes <input checked="" type="checkbox"/> No <input type="checkbox"/> Future Redevelopment		
		40. Visible from Public Road? Yes <input checked="" type="checkbox"/> No <input type="checkbox"/>		
		41. Distance from and Frontage on Road 15' 80' along 8th Street		
42. Further Description of Important Features Main facade faces north. The main entrance is placed in the central bay. Storefronts with recessed entrances surmounted by transoms, flank the main entrance. The fenestration consists of one-over-one light double hung windows placed in rectangular frames. Windows are placed singly within the central bay. Paired along the third, and grouped in threes along the second stories. The parapet is embellished with indented grill work.				
43. History and Significance The building was erected in 1890, by Mr. Azra A. Chamberlain, prominent real estate and loans dealer, and the brokerage firm of Hammitt & Davidson. On its completion the building became the Exchange Hotel, Presumably named because of its location across the street from the Board of Trade/Exchange Building. Rare surviving hotel building in Central Business District.				
44. Description of Environment and Outbuildings The building is located in Wholesale District in the Central Business District of Kansas City, Mo. To the north, south & west are commercial buildings. To the east is a surface parking lot.				
45. Sources of Information Service Permit No. 908, Water Department, 5th Fl. City Hall, 414 E. 12th Street. Kansas City, Mo. 64106 Hoye's City Directory, Hoye Directory Company, Kansas City, 1889-1922 Kansas City (Missouri) Journal, March 6, 1889, p.3				
46. Prepared by Ed Mischczuk				
47. Organization K. C. Landmarks Commission				
48. Date 9/77 49. Revision Date(s)				



Exchange Hotel

State Historical Survey and Planning Office, 909 University Avenue, Suite 215,
Columbia, Missouri 65201

HISTORIC INVENTORY

JA-AS-015-007

1. No.
CBD - 25

2. County
Jackson

4. Present Name(s)
Plotsky Investment Co., Inc.

5. Other Name(s)
Armour Building; Volker Building

6. Specific Location
306-310 West 8th Street

7. City or Town
Kansas City, Missouri 64105

8. Site Plan with North Arrow

1. No. CBD - 25
2. County Jackson
3. Location of Negatives K. C. Landmarks Commission

4. Present Name(s) Plotsky Investment Company, Inc.
5. Other Name(s) Armour Building; Volker Building (William Volker & Co.,)

6. Specific Location
306-310 West 8th Street

16. Thematic Category
Architecture/ Industry
17. Date(s) or Period
1902
18. Style or Design
Second Commercial/Renaissance Revival

28. No. of Stories 7
29. Basement? Yes ☒ No ☐
30. Foundation Material
Rubble LIMESTONE
31. Wall Construction
Masonry and Steel

7. City or Town If Rural, Township & Vicinity
Kansas City, Missouri 64105
8. Site Plan with North Arrow

19. Architect or Engineer
William W. Rose (Kansas City, Kan.)
20. Contractor or Builder
George L. Brown & Son
21. Original Use, if apparent
Industrial
22. Present Use
Commercial

32. Roof Type & Material
Flat; Tar & Gravel
33. No. of Bays
Front 3 Side
34. Wall Treatment
Face Brick over Com. Br.
35. Plan Shape Rectangular

9. Coordinates UTM
Lat.
Long.

23. Ownership
Public ☐ Private ☒
24. Owner's Name & Address, if known Plotsky Inv. Co., Inc.,
308 West 8th Street, Kansas City, Missouri 64105

36. Changes (Explain in #42)
Addition ☐ Altered ☐ Moved ☐
37. Condition
Interior
Exterior Excellent

10. Site Building ☒ Structure Object ☐

25. Open to Public? Restricted Yes ☒ No ☐
26. Local Contact Person or Organization
Landmarks Commission

38. Preservation Underway? Yes ☒ No ☐
39. Endangered? By What? Yes ☐ No ☒

11. On National Register? Yes ☐ No ☒
12. Is It Eligible? Yes ☒ No ☐
13. Part of Estab. Hist. Dist.? Yes ☐ No ☒
14. District Potent? Yes ☐ No ☒

27. Other Surveys in Which Included
Preliminary Inventory of Architectural Sites, Publ. by Landmarks Commission of Kansas City Missouri, 1974.

40. Visible from Public Road? Yes ☒ No ☐
41. Distance from and Frontage on Road 15' 67' along West 8th St.

15. Name of Established District

42. Further Description of Important Features Main entrance faces south. The facade contains a recessed entrance portico. Engaged pier and sprandrels divide the facade three bays wide. Water table cornices divide the facade horizontally above the second and the seventh floors. Fenestration consists of one-over-one light double hung sash windows grouped in twos. The seventh story windows consists of sash windows grouped in threes. Main facade is embellished with classical details continuing partially around the east and west facades. No visible alterations.



43. History and Significance The building was erected by C. W. Armour in 1902 to house his business enterprises. In approximately 1905, the building became the home of William Volker & Co., which manufactured and retailed window shades, shade cloth, furniture, sundries, floor and wall coverings. The building is rare commercial design by William W. Rose of Kansas City, Kansas.

44. Description of Environment and Outbuildings The building is located in the Wholesale District of the Central Business District of Kansas City, Missouri. To the north, south, east and west are other commercial and industrial businesses.

45. Sources of Information Service Permit No 711, Water Department, 5th Floor City Hall, 414 E. 12th Street, Kansas City, Missouri 64106.
E. O. Wild, Kansas City, As It Is, 1905 p 111
Annual Review of Greater Kansas City, The Bishop Press, 1908 p. 73.

46. Prepared by
Ed Miszczuk
47. Organization K. C. Landmarks Commission
48. Date 8/77
49. Revision Date(s)

State Historical Survey and Planning Office, 909 University Avenue, Suite 215,
Columbia, Missouri 65201
HISTORIC INVENTORY

JA-AS-015-008

1. No. CBD - 26
2. County Jackson
4. Present Name(s) Sinclair & Valentine Company
5. Other Name(s) Lewis Printing Company

1. No. CBD - 26		4. Present Name(s) Sinclair & Valentine Company	
2. County Jackson		5. Other Name(s) Lewis Printing Company	
3. Location of Negatives K. C. Landmarks Commission			
6. Specific Location 307 West 8th Street		16. Thematic Category Architecture/Economics	28. No. of Stories 1 2
7. City or Town If Rural, Township & Vicinity Kansas City, Missouri 64105		17. Date(s) or Period 1930-31	29. Basement? Yes <input checked="" type="checkbox"/> No <input type="checkbox"/>
8. Site Plan with North Arrow WEST 8th ST. N ALLEY		18. Style or Design Commercial/Tapestry Brick	30. Foundation Material Reinforced Concrete
9. Coordinates UTM Lat. Long.		19. Architect or Engineer J. C. Sunderland	31. Wall Construction Masonry and Rein. Conc.
10. Site Structure Building <input checked="" type="checkbox"/> Object <input type="checkbox"/>		20. Contractor or Builder Burt Dyche	32. Roof Type & Material Flat; Tar & Gravel
11. On National Register? Yes <input type="checkbox"/> No <input checked="" type="checkbox"/>		21. Original Use, if apparent Commercial/Industrial	33. No. of Bays Front 9 Side
12. Is It Eligible? Yes <input checked="" type="checkbox"/> No <input type="checkbox"/>		22. Present Use Commercial	34. Wall Treatment Br. Ven. over Br.
13. Part of Estab. Hist. Dist.? Yes <input type="checkbox"/> No <input checked="" type="checkbox"/>		23. Ownership Public <input type="checkbox"/> Private <input checked="" type="checkbox"/>	35. Plan Shape L-Shape
14. District Potent'l? Yes <input type="checkbox"/> No <input type="checkbox"/>		24. Owner's Name & Address, if known Harry J. Epstein, 301 West 8th Street, Kansas City, Missouri 64105	36. Changes (Explain in #42) Addition <input type="checkbox"/> Altered <input type="checkbox"/> Moved <input type="checkbox"/>
15. Name of Established District		25. Open to Public? Restricted Yes <input checked="" type="checkbox"/> No <input type="checkbox"/>	37. Condition Interior Exterior Excellent
42. Further Description of Important Features The main facade faces north. The north facade contains three entrances: two folding service doors placed at the extreme west and east bays and one recessed pedestrian entrance. The fenestration consists of multivent-light windows. The parapet has a pointed gable. To the south is a large single story wing, measuring 86'x64'.		26. Local Contact Person or Organization Landmarks Commission	38. Preservation Underway? Yes <input checked="" type="checkbox"/> No <input type="checkbox"/>
43. History and Significance The building was erected im 1930-31 by N. H. Sooy, president of the Kansas City Hay Press Company, for speculation. The earliest firm to occupy the building was the Lewis Printing Company. The building is a fine commercial design by the prominent local architect, J. C. Sunderland.		27. Other Surveys in Which Included (None)	39. Endangered? By What? Yes <input checked="" type="checkbox"/> No <input type="checkbox"/>
44. Description of Environment and Outbuildings The structure is located in the Wholesale District of the Central Business District of Kansas City, Mo. To the north,south, east & west are other commercial and industrial buildings.		40. Visible from Public Road? Yes <input checked="" type="checkbox"/> No <input type="checkbox"/>	
45. Sources of Information Building Permit No. 15612, Building Permit Office, 18th Fl. City Hall, 414 E. 12th St., Kansas City, Mo. 64106. Wester Midwest Contractor, November 26, 1930 p. 19 Polk's City Directory, Polk Directory Company, Kansas City 1930-31		41. Distance from and Frontage on Road 15' 72' along West 8th St.	
		46. Prepared by Ed Miszczuk	
		47. Organization K. C. Landmark Commission	
		48. Date 9/77 49. Revision Date(s)	



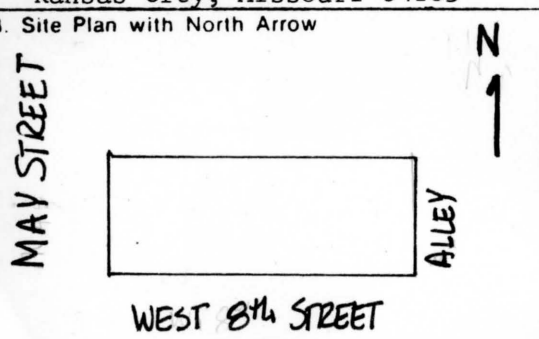
State Historical Survey and Planning Office, 909 University Avenue, Suite 215,
Columbia, Missouri 65201

HISTORIC INVENTORY

JA-AS-015-009

1. No. CBD-27
2. County Jackson
4. Present Name(s) Fabric Factory Outlet
5. Other Name(s) Bond Shoe Company Building
William Volker & Co. Building

1. No. CBD- 27	4. Present Name(s) Fabric Factory Outlet/Hammer Bros. Inc.
2. County Jackson	5. Other Name(s) Bond Shoe Company Building William Volker & Co. Building
3. Location of Negatives K. C. Landmarks Commission	

6. Specific Location 312 West 8th Street	16. Thematic Category Architecture/Industry/Commerce	28. No. of Stories 5
7. City or Town If Rural, Township & Vicinity Kansas City, Missouri 64105	17. Date(s) or Period 1899	29. Basement? Yes <input checked="" type="checkbox"/> No <input type="checkbox"/>
8. Site Plan with North Arrow 	18. Style or Design Second Commercial/Renaissance Revival	30. Foundation Material Spread Footings
	19. Architect or Engineer Adriance Van Brunt & Brother	31. Wall Construction Masonry and Mill
	20. Contractor or Builder	32. Roof Type & Material Flat; Tar & Gravel
	21. Original Use, if apparent Commercial/Industry	33. No. of Bays Front 12 Side 5
	22. Present Use Commercial	34. Wall Treatment Buff Brick over Com. Br.
	23. Ownership Public <input type="checkbox"/> Private <input checked="" type="checkbox"/>	35. Plan Shape Rectangular
	24. Owner's Name & Address, if known LPF Plastic Corporation, % Marion Trozzolo, 1000 West-over Rd., Kansas City, Mo. 64105	36. Changes (Explain in #42) Addition <input type="checkbox"/> Altered <input checked="" type="checkbox"/> Moved <input type="checkbox"/>
9. Coordinates UTM Lat. Long.	25. Open to Public? Restricted Yes <input checked="" type="checkbox"/> No <input type="checkbox"/>	37. Condition Interior Exterior Excellent
10. Site <input checked="" type="checkbox"/> Building Structure <input type="checkbox"/> Object	26. Local Contact Person or Organization Landmarks Commission	38. Preservation Underway? Yes <input checked="" type="checkbox"/> No <input type="checkbox"/>
11. On National Register? Yes <input type="checkbox"/> No <input checked="" type="checkbox"/>	27. Other Surveys in Which Included Preliminary Inventory of Architecture and Historic Sites, Pub. by Landmarks Commission of Kansas City, Missouri 1974	39. Endangered? By What? Yes <input type="checkbox"/> No <input checked="" type="checkbox"/>
12. Is It Eligible? Yes <input checked="" type="checkbox"/> No <input type="checkbox"/>		40. Visible from Public Road? Yes <input checked="" type="checkbox"/> No <input type="checkbox"/>
13. Part of Estab. Hist. Dist.? Yes <input type="checkbox"/> No <input checked="" type="checkbox"/>		41. Distance from and Frontage on Road 15' 142' along W. 8th St.
14. District Potent'l? Yes <input checked="" type="checkbox"/> No <input type="checkbox"/>		
15. Name of Established District		

42. Further Description of Important Features The main facade faces south. The secondary facades faces west. Both primary and secondary facades have engaged piers and spandrels. Piers along the fourth story are topped by Ionic capitals. Fenestration consists of two-over-two light double hung sash windows placed in rectangular openings within the the central bays. The corner bays have a single windows placed in a segmental arch openings. Water table cornices are placed above the first, fourth & fifth stories. Classical details Parapet cornice removed.



43. History and Significance The building was erected in 1899 by the Bond Shoe Company, To serve as their business and manufacturing headquarters for shoes and foot apparel. In approximately 1905 the building became a auxiliary building for the William Volker & Co. which specialized in the manufacture of window shades and cloth.

44. Description of Environment and Outbuildings The building is located in the Wholesale District of the Central Business District of Kansas City, Missouri. To the north, south, west and east are other commercial and industrial buildings.



Sources of Information American Architect and Building News, July 8, 1899 p. xi. Kansas City, On The Eve Of The Twentieth Century, 1900 p. 141. Service Permit No. 16033, Water Department, 5th Fl., City Hall, 414 12th St. Kansas City, Missouri 64106. Montgamery Photograph No. V1308, Missouri Valley Room, Kansas City Public Library, 311 E. 12th St. Kansas City, Mo. 64106		46. Prepared by Ed Miszczuk
		47. Organization K. C. Landmarks Commission
		48. Date 8/77
		49. Revision Date(s)

State Historical Survey and Planning Office, 909 University Avenue, Suite 215,
Columbia, Missouri 65201

HISTORIC INVENTORY

JA-AS-013-010

1. No. CBD-28
2. County Jackson
4. Present Name(s) FAC Co., Inc.
3. Other Name(s) Burnham - Hanna -Munger Manufacturing Co. Building

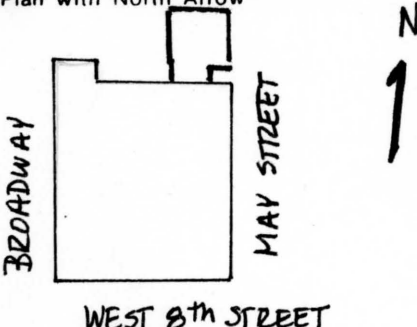
1. No. CBD-28		4. Present Name(s) FAC Co., Inc.	
2. County Jackson		5. Other Name(s) Burnham - Hanna -Munger Manufacturing Co. Building	
3. Location of Negatives Landmarks Commission			
6. Specific Location 313-323 West 8th St., 805 May St.		16. Thematic Category Architecture/Industry	
7. City or Town If Rural, Township & Vicinity Kansas City, Missouri 64105		17. Date(s) or Period 1903-04	
8. Site Plan with North Arrow <div style="text-align: center;">WEST 8th STREET N MAY ST.  1 ALLEY</div>		18. Style or Design Second Commercial/Renaissance Revival	
9. Coordinates UTM Lat. Long.		19. Architect or Engineer George Mathews	
10. Site Building Structure Object		20. Contractor or Builder George L. Brown & Son	
11. On National Register? Yes <input type="checkbox"/> No <input type="checkbox"/>		21. Original Use, if apparent Industrial	
12. Is It Eligible? Yes <input type="checkbox"/> No <input type="checkbox"/>		22. Present Use Commercial	
13. Part of Estab. Hist. Dist.? Yes <input type="checkbox"/> No <input type="checkbox"/>		23. Ownership Public <input type="checkbox"/> Private <input checked="" type="checkbox"/>	
14. District Potent'l? Yes <input type="checkbox"/> No <input type="checkbox"/>		24. Owner's Name & Address, if known FACCo. Inc., c/o Arthur Brand, President, 313 W. 8th St. Kansas City, Missouri 64105	
15. Name of Established District		25. Open to Public? restricted Yes <input checked="" type="checkbox"/> No <input type="checkbox"/>	
		26. Local Contact Person or Organization Landmarks Commission	
		27. Other Surveys in Which Included Preliminary Inventory of Architecture and Historic Sites Pub. by Landmarks Commission of Kansas City Missouri 1974	
42. Further Description of Important Features The main facade faces north, the secondary facade faces west. The entrances are placed in two story high round arches. Water table cornices visually separate the second and third story and the seventh and eighth stories. The fenestration consists of one-over-one light, double hung sash windows grouped in threes. The facades are arranged in engaged piers and spandrels. The building is embellished with classical details. No visible alterations.		28. No. of Stories 8	
43. History and Significance The building was built as a factory and storeroom for the Burnham, Hanna, and Munger Dry Goods Co., in 1903-04. The building is a major design by local architect George Mathews. The building's construction was supervised by architect Horace LaPierre, following the death of Mathews in 1903.		29. Basement? Yes <input checked="" type="checkbox"/> No <input type="checkbox"/>	
44. Description of Environment and Outbuildings The structure is located in the Wholesale District of the Central Business District of Kansas City, Missouri. To the north, south, east and west are other commercial and industrial buildings.		30. Foundation Material Spread Footings	
45. Sources of Information Whitney, Carrie Westlake, <u>Kansas City, Missouri, Its History and Its People, 1800-1908</u> , 1908 pp. 110-111, 549-552 <u>Kansas City (Missouri) Star</u> , February 1, 1903, p. 7 <u>Western Contractor</u> , January 27, 1904 <u>Western Contractor</u> , February 3, 1903 Vo. 2 No. 5		31. Wall Construction masonry & mill cont.	
		32. Roof Type & Material flat, tar & gravel	
		33. No. of Bays Front 10 Side 7	
		34. Wall Treatment Gray br. Ven. over c. b	
		35. Plan Shape rectangular	
		36. Changes (Explain in #42) Addition <input type="checkbox"/> Altered <input type="checkbox"/> Moved <input type="checkbox"/>	
		37. Condition Interior Exterior Excellent	
		38. Preservation Underway? Yes <input checked="" type="checkbox"/> No <input type="checkbox"/>	
		39. Endangered? By What? Yes <input type="checkbox"/> No <input checked="" type="checkbox"/>	
		40. Visible from Public Road? Yes <input checked="" type="checkbox"/> No <input type="checkbox"/>	
		41. Distance from and Frontage on Road 15' along W 8th St.	
			
		46. Prepared by Ed Miszczuk	
		47. Organization Landmarks Commission	
		48. Date 8/77	
		49. Revision Date(s)	

3. Other Name(s) Burnham - Hanna -Munger Manufacturing Co. Building

State Historical Survey and Planning Office, 909 University Avenue, Suite 215,
Columbia, Missouri 65201

HISTORIC INVENTORY

JA-AS-015-011

1. No. CBD-29		4. Present Name(s) Folger Coffee Company		1. No. CBD-29 2. County Jackson
2. County Jackson		5. Other Name(s) Swofford Brothers Dry Goods Company Building Smith, McCord & Townsend Co. Building		
3. Location of Negatives K. C. Landmarks Commission				
6. Specific Location 330 West 8th Street		16. Thematic Category Architecture/ Industry		2. County Jackson
7. City or Town If Rural, Township & Vicinity Kansas City, Missouri 64105		17. Date(s) or Period 1899; addition 1961		
8. Site Plan with North Arrow 		18. Style or Design Second Commercial/Renaissance Revival		
9. Coordinates UTM Lat. Long.		19. Architect or Engineer Shepard and Farrar		4. Present Name(s) Folger Coffee Company
10. Site Building Structure Building X Object		20. Contractor or Builder George L. Brown & Son		
11. On National Register? Yes <input type="checkbox"/> No <input checked="" type="checkbox"/>		21. Original Use, if apparent Commercial		
12. Is It Eligible? Yes <input checked="" type="checkbox"/> No <input type="checkbox"/>		22. Present Use Commercial/ Industry		3. No. of Stories 7
13. Part of Estab. Hist. Dist.? Yes <input type="checkbox"/> No <input checked="" type="checkbox"/>		23. Ownership Public <input type="checkbox"/> Private <input checked="" type="checkbox"/>		
14. District Potent'l? Yes <input checked="" type="checkbox"/> No <input type="checkbox"/>		24. Owner's Name & Address, if known J. A. Folger & Company, P. O. Box 599, Cincinnati, Ohio 45201		
15. Name of Established District		25. Open to Public? Restricted Yes <input checked="" type="checkbox"/> No <input type="checkbox"/>		29. Basement? Yes <input checked="" type="checkbox"/> No <input type="checkbox"/>
		26. Local Contact Person or Organization Landmarks Commission		
		27. Other Surveys in Which Included Preliminary Inventory of Architecture and Historic Sites Pub. by Landmarks Commission of Kansas City, Missouri 1974		
42. Further Description of Important Features The main facade faces south and contains a two story recessed round arched portico approached by a single run staircase. The south, east and west facades are divided into bays by engaged piers and spandrels. Fenestration consists of two-overtwo light double hung sash windows placed in rectangular openings. The windows along the sixth story are placed in round arched openings basement, first and second windows are surmounted by transoms. The building is embellished with classical details.		36. Changes (Explain in #42) Addition <input checked="" type="checkbox"/> Altered <input type="checkbox"/> Moved <input type="checkbox"/>		30. Foundation Material Spread Footings
43. History and Significance The building was erected in 1899 by the Swofford Brothers Dry Goods Company to serve as their jobbing headquarters in Kansas City. The novel Glazed white brick design is a major commercial work by the prominent architectural firm of Shepard & Farrar. During the 1930s, the building became the Kansas City office for J, A. Folger & Co., which erected a large 7-story grain elevator along the buildings north facade.		37. Condition Interior Exterior Excellent		
44. Description of Environment and Outbuildings The Structure is adjoined on the northeast by a large seven story storage silo. The building is located in the Wholesale District in the Central Business District of Kansas City, Missouri. To the north, south, east and west are other commercial and industrial buildings.		38. Preservation Underway? Yes <input checked="" type="checkbox"/> No <input type="checkbox"/>		
45. Sources of Information Kansas City (Missouri) Star, March 5, 1899 Kansas City (Missouri) Star, September 22, 1899. p. 4 Whitney, Carrie Westlake, Kansas City, Missouri, Its History and Its People, 1800-1908, Vol III 1908 pp. 43-45 Building Permit No. 66341, Building Permit Office 18th Fl. City Hall 414 E. 12th St. Kansas City, Missouri 64106		46. Prepared by Ed Mischczuk		31. Wall Construction Masonry and Mill Cons.
		47. Organization K.C. Landmarks Commission		
		48. Date 8/77 49. Revision Date(s)		




Swofford Brothers Dry Goods Company Building

State Historical Survey and Planning Office, 909 University Avenue, Suite 215,
Columbia, Missouri 65201
HISTORIC INVENTORY

JA-AS-015-012

1. No. CBD - 42		4. Present Name(s) Foam City Company Building		1. No. CBD42
2. County Jackson		5. Other Name(s) Maxwell- McClure-Fitts Dry Goods Company Building		
3. Location of Negatives K. C. Landmarks Commission				
6. Specific Location 407 West 8th Street		16. Thematic Category Architecture/ Commerce		2. County Jackson
		17. Date(s) or Period 1906; addition c. 1960		
7. City or Town If Rural, Township & Vicinity Kansas City, Missouri 64105		18. Style or Design Commercial/Neo-Classic Revival		4. Present Name(s) Foam City Company Building
8. Site Plan with North Arrow <div style="display: flex; align-items: center; justify-content: center;"> <div style="writing-mode: vertical-rl; transform: rotate(180deg);">BANK STREET</div> <div style="text-align: center; margin: 0 20px;"> N ↓ </div> <div style="border: 1px solid black; width: 100px; height: 80px; margin: 0 auto;"></div> </div> <p style="text-align: center;">WEST 8th STREET</p>		19. Architect or Engineer		
9. Coordinates UTM Lat. Long.		20. Contractor or Builder George L. Brown & Son		4. Present Name(s) Foam City Company Building
		21. Original Use, if apparent Commercial		
10. Site Structure Building <input checked="" type="checkbox"/> Object <input type="checkbox"/>		22. Present Use Commercial		4. Present Name(s) Foam City Company Building
		23. Ownership Public <input type="checkbox"/> Private <input checked="" type="checkbox"/>		
11. On National Register? Yes <input type="checkbox"/> No <input checked="" type="checkbox"/>		24. Owner's Name & Address, if known Robert M. L. & Jerome Davidow % D/B/A Investment Co. Kansas City, P. O. Box 8265		4. Present Name(s) Foam City Company Building
		25. Open to Public? Restricted Yes <input checked="" type="checkbox"/> No <input type="checkbox"/>		
12. Is It Eligible? Yes <input checked="" type="checkbox"/> No <input type="checkbox"/>		26. Local Contact Person or Organization Landmarks Commission		4. Present Name(s) Foam City Company Building
		27. Other Surveys in Which Included <u>Preliminary Inventory of Architecture and Historic Sites</u> Pub. by Landmarks Commission of Kansas City, Missouri 1974		
13. Part of Estab. Hist. Dist.? Yes <input type="checkbox"/> No <input checked="" type="checkbox"/>		28. No. of Stories 6		4. Present Name(s) Foam City Company Building
		29. Basement? Yes <input checked="" type="checkbox"/> No <input type="checkbox"/>		
14. District Potent'l? Yes <input checked="" type="checkbox"/> No <input type="checkbox"/>		30. Foundation Material Spread Footings		4. Present Name(s) Foam City Company Building
		31. Wall Construction Masonry and Mill		
15. Name of Established District		32. Roof Type & Material Flat; Tar & Gravel		4. Present Name(s) Foam City Company Building
		33. No. of Bays Front 7 Side 5		
15. Name of Established District		34. Wall Treatment Gray Br. over Br.		4. Present Name(s) Foam City Company Building
		35. Plan Shape Rectangular		
15. Name of Established District		36. Changes (Explain in #42) Addition <input checked="" type="checkbox"/> Altered <input type="checkbox"/> Moved <input type="checkbox"/>		4. Present Name(s) Foam City Company Building
		37. Condition Interior _____ Exterior Excellent		
15. Name of Established District		38. Preservation Underway? Yes <input checked="" type="checkbox"/> No <input type="checkbox"/>		4. Present Name(s) Foam City Company Building
		39. Endangered? By What? Yes <input type="checkbox"/> No <input checked="" type="checkbox"/>		
15. Name of Established District		40. Visible from Public Road? Yes <input checked="" type="checkbox"/> No <input type="checkbox"/>		4. Present Name(s) Foam City Company Building
		41. Distance from and Frontage on Road 15' 118 along W. 8th St.		
42. Further Description of Important Features Main entrances are placed within recessed portico located at the northeast corner of the building. The main facade is visually divided by engaged piers and spandrels, into bays. The fenestration of the main facade consists of one-over-one light double hung sash windows grouped in twos. The fenestration on the secondary facades consists of two-over-two light double hung windows. Quoined piers are placed along the first story. The building is embellished by classical details. No visible alterations.				
43. History and Significance The building was erected in 1906 as the headquarters for the prominent wholesale dry goods business of Maxwell-McClure-Fitts Company. The company became one of the largest dry goods companies in the nation.				
44. Description of Environment and Outbuildings The building is located in the Wholesale District of the Central Business District of Kansas City, Missouri. To the north, south, west, & east are commercial and industrial.				
45. Sources of Information Service Permit No. 29754, Water Department, 5th Fl. City Hall, 414 E. 12th St., Kansas City, Mo. 64106. Whitney, Carrie Westlake, History of Kansas City, Missouri, Its History and Its People 1800- 1908, Vol II, 1908 Kansas City (Missouri) Star, February 14, 1907 P.4				
		46. Prepared by Ed Miszczuk		4. Present Name(s) Foam City Company Building
		47. Organization K. C. Landmarks Commission		
		48. Date 8/77		4. Present Name(s) Foam City Company Building
		49. Revision Date(s)		




4. Present Name(s)
Maxwell-McClure-Fitts Dry Goods Co, Building

State Historical Survey and Planning Office, 909 University Avenue, Suite 215,
Columbia, Missouri 65201

HISTORIC INVENTORY

JA-AS-015-013

1. No. CBD-38		4. Present Name(s) Boese Hilburn Company		1. No. CBD-38	
2. County Jackson		5. Other Name(s) Noyes-Norman Shoe Company; Ellet-Kendell Shoe Company			2. County Jackson
3. Location of Negatives K. C. Landmarks Commission					
6. Specific Location 412-420 West 8th Street		16. Thematic Category Architecture/Industry		4. Present Name(s) Boese Hilburn Company	
7. City or Town If Rural, Township & Vicinity Kansas City, Missouri 64105		17. Date(s) or Period 1906			
8. Site Plan with North Arrow <div style="display: flex; align-items: center; justify-content: center;"> <div style="border: 1px solid black; width: 100px; height: 100px; margin-right: 10px;"></div> <div style="text-align: center;"> <p style="writing-mode: vertical-rl; transform: rotate(180deg);">BANK ST.</p> <p style="font-size: 2em; font-weight: bold;">1</p> </div> </div> <p style="margin-top: 10px;">WEST 8th ST.</p>		18. Style or Design Commercial/Neo-Classic Revival		2. County Jackson	
		19. Architect or Engineer Shepard & Farrar			
9. Coordinates UTM Lat. Long.		20. Contractor or Builder George L. Brown & Son		4. Present Name(s) Boese Hilburn Company	
10. Site Structure Building <input checked="" type="checkbox"/> Object <input type="checkbox"/>		21. Original Use, if apparent Industrial			
11. On National Register? Yes <input type="checkbox"/> No <input checked="" type="checkbox"/>		22. Present Use Commercial		4. Present Name(s) Boese Hilburn Company	
12. Is It Eligible? Yes <input checked="" type="checkbox"/> No <input type="checkbox"/>		23. Ownership Public <input type="checkbox"/> Private <input checked="" type="checkbox"/>			
13. Part of Estab. Hist. Dist.? Yes <input type="checkbox"/> No <input checked="" type="checkbox"/>		24. Owner's Name & Address, if known John J. and Grant Hilburn, % Robert W. Wilson, 412 West 12th Street, KCMo. 64105		4. Present Name(s) Boese Hilburn Company	
14. District Potent'l? Yes <input checked="" type="checkbox"/> No <input type="checkbox"/>		25. Open to Public? Restricted Yes <input checked="" type="checkbox"/> No <input type="checkbox"/>			
15. Name of Established District		26. Local Contact Person or Organization Landmarks Commission		4. Present Name(s) Boese Hilburn Company	
		27. Other Surveys in Which Included Preliminary Inventory of Architecture and Historic Sites, Pub. by Landmarks Commission of Kansas City, Missouri			
42. Further Description of Important Features The main entrances facing south are placed in recessed porticos. The facades are divided into bays by engaged piers and spandrels. The fenestration consists of one-over-one light double hung windows placed in rectangular openings. The windows in the corner bays are grouped in twos, the center bays have windows grouped in threes. The building is embellished with classical details. First Story windows altered with modern metal frames and single sash glass panes.				3. Other Name(s) Noyes Norman Shoe Company Ellet-Kendell Shoe Company	
43. History and Significance The building was erected in 1906 through financing by L. T. Moore of San Diego, Calif. The first occupant of the building was Noyes-Norman Shoe Company of St. Joseph. The building later became the home of Ellet-Kendell Shoe Company. Both firms used the building for the manufacturing and storage of shoes. The building is a major commercial design by the locally prominent architectural firm of Shepard & Farrar.					
44. Description of Environment and Outbuildings The building is located in the Wholesale District of the Central Business District of Kansas City, Missouri. To the north, south and east are other industrial and commercial buildings. To the west is a surface parking lot.				3. Other Name(s) Noyes Norman Shoe Company Ellet-Kendell Shoe Company	
45. Sources of Information Kansas City(Missouri) Star, February 8, 1906 p. 4 "For A New Shoe Factory" Kansas City (Missouri) Star, May 26, 1907, P. A		46. Prepared by Ed Miszczuk			
		47. Organization Landmarks Commission		3. Other Name(s) Noyes Norman Shoe Company Ellet-Kendell Shoe Company	
		48. Date 8/77 49. Revision Date(s)			

State Historical Survey and Planning Office, 909 University Avenue, Suite 215,
Columbia, Missouri 65201

HISTORIC INVENTORY

JA AS-015-014

X

1. No. CBD-43
2. County Jackson
4. Present Name(s) Fashionbilt Garment Company
5. Other Name(s) Barton Brothers Shoe Company Building
Brown Shoe Company, Inc., Building

1. No. CBD-43		4. Present Name(s) Fashionbilt Garment Company	
2. County JACKSON		5. Other Name(s) Barton Brothers Shoe Company Building Brown Shoe Company, Inc., Building	
3. Location of Negatives K. C. Landmarks Commission			
6. Specific Location 423 West 8th Street		16. Thematic Category Architecture/Economics	
7. City or Town If Rural, Township & Vicinity Kansas City, Missouri 64105		17. Date(s) or Period 1900-1901	
8. Site Plan with North Arrow <div style="display: flex; align-items: center;"> <div style="writing-mode: vertical-rl; transform: rotate(180deg);">WASHINGTON ST</div> <div style="margin: 0 20px;"> <div style="border: 1px solid black; width: 80px; height: 50px; margin: 0 auto;"></div> </div> <div style="writing-mode: vertical-rl;">ALLEY</div> </div> <p style="text-align: center;">WEST 8th ST.</p> <p style="text-align: center;">N 1</p>		18. Style or Design Commercial/Neo-Classic Revival	
		19. Architect or Engineer Stroeh, Brown & Germain	
		20. Contractor or Builder	
		21. Original Use, if apparent Commercial/Industrial	
		22. Present Use Commercial	
		23. Ownership Public <input type="checkbox"/> Private <input checked="" type="checkbox"/>	
		24. Owner's Name & Address, if known Needlecraft Enterprises % Fashionbilt Garment Company 815 Washington, KCMo 64105	
9. Coordinates UTM Lat. Long.		25. Open to Public? Restricted Yes <input checked="" type="checkbox"/> No <input type="checkbox"/>	
10. Site <input type="checkbox"/> Building <input checked="" type="checkbox"/> Structure <input type="checkbox"/> Object <input type="checkbox"/>		26. Local Contact Person or Organization Landmarks Commission	
11. On National Register? Yes <input type="checkbox"/> No <input checked="" type="checkbox"/>		27. Other Surveys in Which Included Preliminary Inventory of Architecture and Historic Sites pub. by Landmarks Commission of Kansas City, Missouri 1974	
12. Is It Eligible? Yes <input checked="" type="checkbox"/> No <input type="checkbox"/>			
13. Part of Estab. Hist. Dist.? Yes <input type="checkbox"/> No <input checked="" type="checkbox"/>		28. No. of Stories 6	
14. District Potent'l? Yes <input type="checkbox"/> No <input type="checkbox"/>		29. Basement? Yes <input type="checkbox"/> No <input checked="" type="checkbox"/>	
15. Name of Established District		30. Foundation Material Sprd. Ftgs./Rein, Concrete	
		31. Wall Construction Masonry and Mill	
		32. Roof Type & Material Flat; Tar & Gravel	
		33. No. of Bays Front 8 Side 6	
		34. Wall Treatment Gray Br. over Com. Br.	
		35. Plan Shape Rectangular	
		36. Changes (Explain in #42) Addition <input type="checkbox"/> Altered <input type="checkbox"/> Moved <input type="checkbox"/>	
		37. Condition Interior Exterior Excellent	
		38. Preservation Underway? Yes <input checked="" type="checkbox"/> No <input type="checkbox"/>	
		39. Endangered? By What? Yes <input type="checkbox"/> No <input checked="" type="checkbox"/>	
		40. Visible from Public Road? Yes <input checked="" type="checkbox"/> No <input type="checkbox"/>	
		41. Distance from and Frontage on Road 15' 120' along W. 8th St	

42. Further Description of Important Features The main facade faces north. The main entrance is recessed within a round arched portico, located at the northeast corner of the building. Engaged piers and spandrels visually divide the main and portions of the secondary facades into bays. Fenestration consists of 4-over-4 light, double hung sash windows grouped in threes. Brick chimney is located at the northwest corner. Building embellished with some classical details. No visible alterations.



43. History and Significance The building was erected in 1900-1901 by the Barton Brothers Shoe Co. to serve as their business headquarters and manufacturing center for wholesale shoes and foot apparel. In 1913, The company and building were purchased by the Brown Shoe Company of St. Louis. The building is a major commercial design of the local architectural firm of Stroeh, Brown & Germain.

44. Description of Environment and Outbuildings The building is located in the Wholesale District of the Central Business District of Kansas City, Missouri. To the north, south, & east are commercial and industrial buildings.

45. Sources of Information Service Permit No. 16962, Water Department, 5th Fl. City Hall, 414 E. 12th St., Kansas City, Missouri 64106.
Kansas City (Missouri) Star, Jan. 16, 1913
Architectural Plans, Dated 1899, University of Missouri-Kansas City Library, 64110

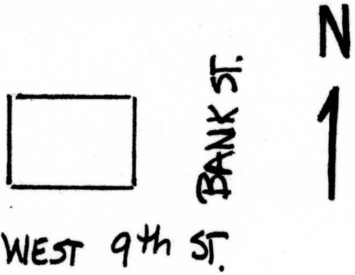

46. Prepared by Ed Mischczuk	
47. Organization K. C. Landmarks Commission	
48. Date 8/77	49. Revision Date(s)

5. Other Name(s) Brown Shoe Company, Inc., Building
Barton Brothers Shoe Co. Building

State Historical Survey and Planning Office, 909 University Avenue, Suite 215,
Columbia, Missouri 65201

HISTORIC INVENTORY



JA-AS-015-015

<p>1. No. CBD - 52</p> <p>2. County Jackson</p> <p>3. Location of Negatives K. C. Landmarks Commission</p>	<p>4. Present Name(s) Commercial Building</p> <p>5. Other Name(s) John Merkle Boarding House</p>	<p>1. No. CBD- 52</p> <p>2. County Jackson</p> <p>4. Present Name(s) Commercial Building</p> <p>3. Other Name(s) John Merkle Boarding House</p>			
<p>6. Specific Location 408-416 West 9th Street</p> <p>7. City or Town - If Rural, Township & Vicinity Kansas City, Missouri 64105</p> <p>8. Site Plan with North Arrow</p> <div style="text-align: center;">  </div> <p>9. Coordinates UTM Lat. _____ Long. _____</p> <p>10. Site : Structure : Building <input checked="" type="checkbox"/> Object : _____</p> <table border="1" style="width:100%; border-collapse: collapse;"> <tr> <td style="width:50%;"> <p>11. On National Register? Yes <input type="checkbox"/> No <input checked="" type="checkbox"/></p> <p>13. Part of Estab. Hist. Dist.? Yes <input type="checkbox"/> No <input checked="" type="checkbox"/></p> </td> <td style="width:50%;"> <p>12. Is It Eligible? Yes <input checked="" type="checkbox"/> No <input type="checkbox"/></p> <p>14. District Potent'l? Yes <input checked="" type="checkbox"/> No <input type="checkbox"/></p> </td> </tr> </table> <p>15. Name of Established District</p>	<p>11. On National Register? Yes <input type="checkbox"/> No <input checked="" type="checkbox"/></p> <p>13. Part of Estab. Hist. Dist.? Yes <input type="checkbox"/> No <input checked="" type="checkbox"/></p>	<p>12. Is It Eligible? Yes <input checked="" type="checkbox"/> No <input type="checkbox"/></p> <p>14. District Potent'l? Yes <input checked="" type="checkbox"/> No <input type="checkbox"/></p>	<p>16. Thematic Category Architecture/ Economics</p> <p>17. Date(s) or Period 1889</p> <p>18. Style or Design Commercial/Italianate</p> <p>19. Architect or Engineer</p> <p>20. Contractor or Builder</p> <p>21. Original Use, if apparent Commercial</p> <p>22. Present Use Commercial</p> <p>23. Ownership Public <input type="checkbox"/> Private <input checked="" type="checkbox"/></p> <p>24. Owner's Name & Address, if known Lola A. & James A., Corral et al., 414 W. 9th St., Kansas City, Missouri 64105</p> <p>25. Open to Public? Yes <input checked="" type="checkbox"/> No <input type="checkbox"/> Restricted</p> <p>26. Local Contact Person or Organization Landmarks Commission</p> <p>27. Other Surveys in Which Included (None)</p>	<p>28. No. of Stories 2</p> <p>29. Basement? Yes <input checked="" type="checkbox"/> No <input type="checkbox"/></p> <p>30. Foundation Material Rubble Limestone</p> <p>31. Wall Construction Masonry & Mill</p> <p>32. Roof Type & Material Flat; Tar & Gravel</p> <p>33. No. of Bays Front 5 Side 2</p> <p>34. Wall Treatment Br. Ven over Com. Br.</p> <p>35. Plan Shape Rectangular</p> <p>36. Changes (Explain in #42) Addition <input type="checkbox"/> Altered <input type="checkbox"/> Moved <input type="checkbox"/></p> <p>37. Condition Interior _____ Exterior Excellent</p> <p>38. Preservation Underway? Yes <input checked="" type="checkbox"/> No <input type="checkbox"/></p> <p>39. Endangered? By What? Yes <input type="checkbox"/> No <input checked="" type="checkbox"/></p> <p>40. Visible from Public Road? Yes <input checked="" type="checkbox"/> No <input type="checkbox"/></p> <p>41. Distance from and Frontage on Road 15' 82' along West 9th St.</p>	<p>2. County Jackson</p> <p>4. Present Name(s) Commercial Building</p> <p>3. Other Name(s) John Merkle Boarding House</p>
<p>11. On National Register? Yes <input type="checkbox"/> No <input checked="" type="checkbox"/></p> <p>13. Part of Estab. Hist. Dist.? Yes <input type="checkbox"/> No <input checked="" type="checkbox"/></p>	<p>12. Is It Eligible? Yes <input checked="" type="checkbox"/> No <input type="checkbox"/></p> <p>14. District Potent'l? Yes <input checked="" type="checkbox"/> No <input type="checkbox"/></p>				
<p>42. Further Description of Important Features The main facade faces south. The south facade consists of five storefront sections, each with a single-leaf entrance door. To the west of each entrance are glazed store front windows. The fenestration of the second story consists of one-over-one light double hung sash windows placed in segmental arched openings. The exterior brick facades are presently painted gray. The parapet is embellished with brick corbelling.</p>					
<p>43. History and Significance The building was erected in 1889 by the McMillen Brothers, locally prominent real estate dealers, for speculation. During the turn of the century, the building was used by Mr. John Merkle as a boarding house. The building is a fine example of late nineteenth century commercial design architecture in Kansas City.</p>					
<p>44. Description of Environment and Outbuildings The building is located in the Wholesale District in the Central Business District of Kansas City. To the north east & west are other commercial buildings. To the south is a surface parking lot.</p>					
<p>45. Sources of Information Service Permit No. 9006. Water Department, 5th Fl. City Hall, 414 E. 12th St. Kansas City, Missouri 64106 Hoye's City Directory, Hoye Directory Company, Kansas City 1889-1905</p>		<p>46. Prepared by Ed Miszczuk</p> <p>47. Organization K. C. Landmarks Commission</p> <p>48. Date 10/77</p> <p>49. Revision Date(s)</p>			

State Historical Survey and Planning Office, 909 University Avenue, Suite 215,
Columbia, Missouri 65201

HISTORIC INVENTORY

JA AS-015-016



1. No. CBD - 53		4. Present Name(s) 		1. No. CBD-53	
2. County Jackson		5. Other Name(s) 			2. County Jackson
3. Location of Negatives K. C. Landmarks Commission		Easter Brothers Restaurant			
6. Specific Location 418 West 9th Street		16. Thematic Category Architecture/Economics		28. No. of Stories 2	
7. City or Town If Rural, Township & Vicinity Kansas City, Missouri 64105		17. Date(s) or Period 1901		29. Basement? Yes <input checked="" type="checkbox"/> No <input type="checkbox"/>	
<div style="text-align: center;">  <p>N ↑</p> <p>WEST 9th ST.</p> </div>		18. Style or Design Commercial		30. Foundation Material Rubble Limestone	
		19. Architect or Engineer		31. Wall Construction Masonry & Mill	
		20. Contractor or Builder		32. Roof Type & Material Flat; Tar & Gravel	
		21. Original Use, if apparent Commercial		33. No. of Bays Front 3 Side 4	
22. Present Use Commercial		23. Ownership Public <input type="checkbox"/> Private <input checked="" type="checkbox"/>		34. Wall Treatment Br. Ven over Com. Br	
23. Ownership Public <input type="checkbox"/> Private <input checked="" type="checkbox"/>		24. Owner's Name & Address, if known Lola A. & James A. Corral, et. al., 414 W.9th St. Kansas City, Missouri 64105		35. Plan Shape Rectangular	
24. Owner's Name & Address, if known Lola A. & James A. Corral, et. al., 414 W.9th St. Kansas City, Missouri 64105		25. Open to Public? Restricted		36. Changes (Explain in #42) Addition <input type="checkbox"/> Altered <input checked="" type="checkbox"/> Moved <input type="checkbox"/>	
25. Open to Public? Restricted		26. Local Contact Person or Organization Landmarks Commission		37. Condition Interior _____ Exterior <u>Excellent</u>	
26. Local Contact Person or Organization Landmarks Commission		27. Other Surveys in Which Included (None)		38. Preservation Underway? Yes <input checked="" type="checkbox"/> No <input type="checkbox"/>	
27. Other Surveys in Which Included (None)		28. No. of Stories 2		39. Endangered? By What? Yes <input type="checkbox"/> No <input checked="" type="checkbox"/>	
28. No. of Stories 2		29. Basement? Yes <input checked="" type="checkbox"/> No <input type="checkbox"/>		40. Visible from Public Road? Yes <input checked="" type="checkbox"/> No <input type="checkbox"/>	
29. Basement? Yes <input checked="" type="checkbox"/> No <input type="checkbox"/>		30. Foundation Material Rubble Limestone		41. Distance from and Frontage on Road 15'	
30. Foundation Material Rubble Limestone		31. Wall Construction Masonry & Mill		36' along W. 9th St.	
31. Wall Construction Masonry & Mill		32. Roof Type & Material Flat; Tar & Gravel		<div style="text-align: center;">  </div>	
32. Roof Type & Material Flat; Tar & Gravel		33. No. of Bays Front 3 Side 4			
33. No. of Bays Front 3 Side 4		34. Wall Treatment Br. Ven over Com. Br		5. Other Name(s) Easter Brothers Restaurant	
34. Wall Treatment Br. Ven over Com. Br		35. Plan Shape Rectangular			
35. Plan Shape Rectangular		36. Changes (Explain in #42) Addition <input type="checkbox"/> Altered <input checked="" type="checkbox"/> Moved <input type="checkbox"/>			
36. Changes (Explain in #42) Addition <input type="checkbox"/> Altered <input checked="" type="checkbox"/> Moved <input type="checkbox"/>		37. Condition Interior _____ Exterior <u>Excellent</u>			
37. Condition Interior _____ Exterior <u>Excellent</u>		38. Preservation Underway? Yes <input checked="" type="checkbox"/> No <input type="checkbox"/>			
38. Preservation Underway? Yes <input checked="" type="checkbox"/> No <input type="checkbox"/>		39. Endangered? By What? Yes <input type="checkbox"/> No <input checked="" type="checkbox"/>			
39. Endangered? By What? Yes <input type="checkbox"/> No <input checked="" type="checkbox"/>		40. Visible from Public Road? Yes <input checked="" type="checkbox"/> No <input type="checkbox"/>			
40. Visible from Public Road? Yes <input checked="" type="checkbox"/> No <input type="checkbox"/>		41. Distance from and Frontage on Road 15'			
41. Distance from and Frontage on Road 15'		36' along W. 9th St.			
36' along W. 9th St.					
42. Further Description of Important Features The main facade faces south, The south facade contains a recessed central, single leaf entrance door, with flanking storefront window panes. The fenestration of the second story windows consists of vent windows with glass bricks, replacing the original double hung sash windows. The window openings are segmental arched.					
43. History and Significance The building was erected in 1901 by the Easter Brothers, locally prominent restaurant entrepreneurs, to serve as their business expansion. The building is a fine example of locally designed commercial style architecture.					
44. Description of Environment and Outbuildings The building is located in the Wholesale District of the Central Business District of Kansas City. To the north, east & west are other commercial and industrial buildings. To the south, across 9th St. is a surface parking lot.					
45. Sources of Information Service Permit No. 19061, Water Department 5th Fl. City Hall, 414 E. 12th St., Kansas City, Missouri 64106 <u>Hoye's City Directory</u> , Hoye Directory Company, Kansas City, Mo., Years 1900-1903.					
46. Prepared by Ed Miszczuk		47. Organization K. C. Landmarks Commission			
48. Date 10/77		49. Revision Date(s)			

State Historical Survey and Planning Office, 909 University Avenue, Suite 215,
Columbia, Missouri 65201

HISTORIC INVENTORY

JA-AS-015-017

1. No. CBD-70
2. County Jackson
4. Present Name(s) Adler Building
5. Other Name(s)
6. Specific Location
7. City or Town
8. Site Plan with North Arrow
9. Coordinates
10. Site Structure
11. On National Register
12. Is It Eligible
13. Part of Estab. Hist. Dist.
14. District Potent'l
15. Name of Established District
16. Thematic Category
17. Date(s) or Period
18. Style or Design
19. Architect or Engineer
20. Contractor or Builder
21. Original Use, if apparent
22. Present Use
23. Ownership
24. Owner's Name & Address
25. Open to Public
26. Local Contact Person or Organization
27. Other Surveys in Which Included
28. No. of Stories
29. Basement?
30. Foundation Material
31. Wall Construction
32. Roof Type & Material
33. No. of Bays
34. Wall Treatment
35. Plan Shape
36. Changes
37. Condition
38. Preservation
39. Endangered?
40. Visible from Public Road?
41. Distance from and Frontage on Road
42. Further Description of Important Features
43. History and Significance
44. Description of Environment and Outbuildings
45. Sources of Information
46. Prepared by
47. Organization
48. Date
49. Revision Date(s)

1. No. CBD- 70		4. Present Name(s) Adler Building	
2. County Jackson		5. Other Name(s) Adler Building	
3. Location of Negatives K. C. Landmarks Commission			
6. Specific Location 318 West 10th Street		16. Thematic Category Architecture/economics	
7. City or Town If Rural, Township & Vicinity Kansas City, Missouri 64105		17. Date(s) or Period 1908	
8. Site Plan with North Arrow 		18. Style or Design Commercial/Neo-Classic Revival	
9. Coordinates UTM Lat. Long.		19. Architect or Engineer Daniel Sutter	
10. Site Structure Building <input checked="" type="checkbox"/> Object <input type="checkbox"/>		20. Contractor or Builder Daniel Sutter Construction Co.	
11. On National Register? Yes <input type="checkbox"/> No <input checked="" type="checkbox"/>		21. Original Use, if apparent Commercial	
12. Is It Eligible? Yes <input checked="" type="checkbox"/> No <input type="checkbox"/>		22. Present Use Commercial	
13. Part of Estab. Hist. Dist.? Yes <input type="checkbox"/> No <input checked="" type="checkbox"/>		23. Ownership Public <input type="checkbox"/> Private <input checked="" type="checkbox"/>	
14. District Potent'l? Yes <input checked="" type="checkbox"/> No <input type="checkbox"/>		24. Owner's Name & Address, if known Sol. Stowlowy & J. Louis Lesky, 301 W. 10th St., Kansas City, Missouri 64105	
15. Name of Established District		25. Open to Public? Restricted Yes <input checked="" type="checkbox"/> No <input type="checkbox"/>	
		26. Local Contact Person or Organization Landmarks Commission	
		27. Other Surveys in Which Included (None)	
		28. No. of Stories 3	
		29. Basement? Yes <input checked="" type="checkbox"/> No <input type="checkbox"/>	
		30. Foundation Material Reinforced Concrete	
		31. Wall Construction Masonry	
		32. Roof Type & Material Flat; Tar & Gravel	
		33. No. of Bays Front 5 Side	
		34. Wall Treatment Buff Br. Ven. over Br.	
		35. Plan Shape Rectangular	
		36. Changes (Explain in #42) Addition <input type="checkbox"/> Altered <input type="checkbox"/> Moved <input type="checkbox"/>	
		37. Condition Interior <input type="checkbox"/> Exterior Excellent	
		38. Preservation Underway? Yes <input checked="" type="checkbox"/> No <input type="checkbox"/>	
		39. Endangered? By What? Yes <input type="checkbox"/> No <input checked="" type="checkbox"/>	
		40. Visible from Public Road? Yes <input checked="" type="checkbox"/> No <input type="checkbox"/>	
		41. Distance from and Frontage on Road 15' 62' along W. 10th St.	
42. Further Description of Important Features The Main entrance placed within a recessed portico is placed in the central bay and faces south. The fenestration consists of one-over-one light double hung sash windows, paired and placed in rectangular openings, along the second and third stories. The first story has single light sash windows, flanked by rusticated piers. Linear designed spandrels and projecting parapet cornice. No visible alterations.			
43. History and Significance The building was erected in 1908 by Isador A. Adler, a local realtor, for speculation. Major work by the Daniel Sutter.			
44. Description of Environment and Outbuildings The building is located in the Wholesale District of the Central Business District of Kansas City, Mo. To the north, east and west are commercial, To the south is the Coates House Hotel.			
45. Sources of Information Service Permit No. 36293, Water Department, 5th Fl. City Hall 414 E. 12th St. Kansas City, Missouri 64106. Building Permit no. 8728, Building Permit Office, 18th Floor, City Hall 414 E. 12th St. Kansas City, Mo. Hoye City Directory, 1908, 1909		46. Prepared by Ed Miszczuk	
		47. Organization K. C. Landmarks Commission	
		48. Date 8/77	
		49. Revision Date(s)	

State Historical Survey and Planning Office, 909 University Avenue, Suite 215,
Columbia, Missouri 65201

HISTORIC INVENTORY

JA-AS-OJ-018

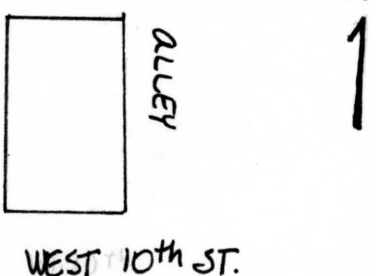
1. No. CBD - 73 2. County Jackson 3. Location of Negatives K. C. Landmarks Commission	4. Present Name(s) 5. Other Name(s) A Booth & Company Building	1. No. CBD-73 2. County Jackson 4. Present Name(s) A. Booth & Company Building
6. Specific Location 411 West 10th Street 7. City or Town If Rural, Township & Vicinity Kansas City, Missouri 64105 8. Site Plan with North Arrow <div style="text-align: center;"> <p>WEST 10th ST. N</p> <p>BANK ST. 1</p> </div>	16. Thematic Category Architecture/Economics 17. Date(s) or Period 1905-1906 18. Style or Design Commercial/Neo-Classic Revival 19. Architect or Engineer 20. Contractor or Builder 21. Original Use, if apparent Commercial 22. Present Use Commercial 23. Ownership Public <input type="checkbox"/> Private <input checked="" type="checkbox"/> 24. Owner's Name & Address, if known Paul Wacknov, 1821 Guinotte, Kansas City, Missouri 64120 25. Open to Public? Restricted <input checked="" type="checkbox"/> No <input type="checkbox"/> 26. Local Contact Person or Organization Landmarks Commission 27. Other Surveys in Which Included (None)	28. No. of Stories 2 29. Basement? Yes <input checked="" type="checkbox"/> No <input type="checkbox"/> 30. Foundation Material Spread Footings 31. Wall Construction Masonry and Mill 32. Roof Type & Material Flat; Tar & Gravel 33. No. of Bays Front 6 Side 34. Wall Treatment Gray Br. Ven. over Br. 35. Plan Shape Rectangular 36. Changes (Explain in #42) Addition <input type="checkbox"/> Altered <input type="checkbox"/> Moved <input type="checkbox"/> 37. Condition Interior Exterior Excellent 38. Preservation Underway? Yes <input checked="" type="checkbox"/> No <input type="checkbox"/> 39. Endangered? By What? Yes <input checked="" type="checkbox"/> No <input type="checkbox"/> Future Redevelopment 40. Visible from Public Road? Yes <input checked="" type="checkbox"/> No <input type="checkbox"/> 41. Distance from and Frontage on Road 15' 30' along West 10th
9. Coordinates UTM Lat. Long. 10. Site <input type="checkbox"/> Structure <input type="checkbox"/> Building <input checked="" type="checkbox"/> Object <input type="checkbox"/> 11. On National Register? Yes <input type="checkbox"/> No <input checked="" type="checkbox"/> 12. Is It Eligible? Yes <input checked="" type="checkbox"/> No <input type="checkbox"/> 13. Part of Estab. Hist. Dist.? Yes <input type="checkbox"/> No <input checked="" type="checkbox"/> 14. District Potent'l? Yes <input checked="" type="checkbox"/> No <input type="checkbox"/> 15. Name of Established District	42. Further Description of Important Features The main facade faces north. The main entrance is recessed within the extreme west bay of the main facade. The fenestration on the first story consists of singlesash windows surmounted by transoms. The fenestration on the second story consists of one-over-one light, double hung sash windows placed in rectangular openings. The parapet is embellished with a projecting classical box cornice. <div style="float: right; text-align: center;"> </div>	
43. History and Significance The building was erected in 1905-06 by the A. Booth & Company to serve as their headquarters for the wholeselling of fish and oysters.		
44. Description of Environment and Outbuildings The building is located in the Wholesale District of the Central Business District of Kansas City, Mo. To the north and east are other commercial buildings. To the immediaterwest is an identically designed commercial building. To the south is a surface parking lot.		
45. Sources of Information Extension Permit No. 6283, Water Deaprtment, 5th Fl City Hall, 414 E. 12th St. Kansas City, Missouri 64106. Hoye City Directory, Hoye Directory Company, Kansas City 1905-1918	46. Prepared by Ed Miszczuk 47. Organization K. C. Landmarks Commission 48. Date 9/77 49. Revision Date(s)	

State Historical Survey and Planning Office, 909 University Avenue, Suite 215,
Columbia, Missouri 65201

HISTORIC INVENTORY

JA-AS-015-019

1. No. CBD-71
2. County Jackson
4. Present Name(s) Star Shoe Company Building
5. Other Name(s) Missouri Interstate Paper Company Building
6. Site Plan with North Arrow
7. City or Town Kansas City, Missouri 64105
8. Further Description of Important Features
9. Coordinates UTM
10. Site Building Structure Object
11. On National Register
12. Is It Eligible
13. Part of Estab. Hist. Dist.
14. District Potent'l?
15. Name of Established District
16. Thematic Category
17. Date(s) or Period
18. Style or Design
19. Architect or Engineer
20. Contractor or Builder
21. Original Use, if apparent
22. Present Use
23. Ownership
24. Owner's Name & Address, if known
25. Open to Public?
26. Local Contact Person or Organization
27. Other Surveys in Which Included
28. No. of Stories
29. Basement?
30. Foundation Material
31. Wall Construction
32. Roof Type & Material
33. No. of Bays
34. Wall Treatment
35. Plan Shape
36. Changes
37. Condition
38. Preservation
39. Endangered?
40. Visible from Public Road?
41. Distance from and Frontage on Road
42. Further Description of Important Features
43. History and Significance
44. Description of Environment and Outbuildings
45. Sources of Information
46. Prepared by
47. Organization
48. Date
49. Revision Date(s)

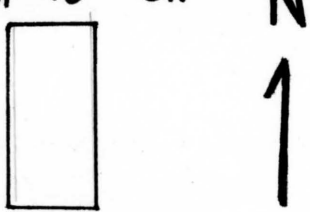
1. No. CBD - 71		4. Present Name(s) Star Shoe Company Building	
2. County Jackson		5. Other Name(s) Missouri Interstate Paper Company Building	
3. Location of Negatives K. C. Landmarks Commission			
6. Specific Location 412 West 10th Street		16. Thematic Category Architecture/Economics	
7. City or Town If Rural, Township & Vicinity Kansas City, Missouri 64105		17. Date(s) or Period 1909	
8. Site Plan with North Arrow 		18. Style or Design Commercial	
9. Coordinates UTM Lat. Long.		19. Architect or Engineer Harry E. Williams	
10. Site Building Structure Object Building <input checked="" type="checkbox"/> Object <input type="checkbox"/>		20. Contractor or Builder Clark-Williams Realty Company	
11. On National Register Yes <input type="checkbox"/> No <input checked="" type="checkbox"/>		21. Original Use, if apparent Commercial	
12. Is It Eligible? Yes <input checked="" type="checkbox"/> No <input type="checkbox"/>		22. Present Use Unoccupied	
13. Part of Estab. Hist. Dist.? Yes <input type="checkbox"/> No <input checked="" type="checkbox"/>		23. Ownership Public <input type="checkbox"/> Private <input checked="" type="checkbox"/>	
14. District Potent'l? Yes <input type="checkbox"/> No <input type="checkbox"/>		24. Owner's Name & Address, if known Benjamin Apple, et al., 412 West 10th St. Kansas City, Missouri 64105	
15. Name of Established District		25. Open to Public? Restricted Yes <input checked="" type="checkbox"/> No <input type="checkbox"/>	
		26. Local Contact Person or Organization Landmarks Commission	
		27. Other Surveys in Which Included (None)	
		28. No. of Stories 4	
		29. Basement? Yes <input checked="" type="checkbox"/> No <input type="checkbox"/>	
		30. Foundation Material Reinforced Concrete	
		31. Wall Construction Masonry and Mill	
		32. Roof Type & Material Flat; Tar and Gravel	
		33. No. of Bays Front 5 Side 7	
		34. Wall Treatment Buff Br. Ven over com.	
		35. Plan Shape Rectangular	
		36. Changes (Explain in #42) Addition <input type="checkbox"/> Altered <input checked="" type="checkbox"/> Moved <input type="checkbox"/>	
		37. Condition Interior <input type="checkbox"/> Exterior Good	
		38. Preservation Underway? Yes <input checked="" type="checkbox"/> No <input type="checkbox"/>	
		39. Endangered? By What? Yes <input type="checkbox"/> No <input checked="" type="checkbox"/>	
		40. Visible from Public Road? Yes <input checked="" type="checkbox"/> No <input type="checkbox"/>	
		41. Distance from and Frontage on Road 15' 53' along W. 10th St	
42. Further Description of Important Features The main facade faces south. The main entrance, recessed within the extreme east bay of the main facade, consists of a single leaf door flanked by side lights and surmounted by a transom. The main facade is visually divided by engaged piers and spandrels into five bays. Fenestration consists of one-over-one light double hung sash windows placed in rectangular openings. A projecting cornice separates the first and second stories. A steel fire escape has been added to the main facade.			
43. History and Significance The building was erected in 1909. The earliest occupant was the prominent wholesale paper and stationary firm, Missouri Interstate Paper Co. Fine example of Commercial Design architecture in Kansas City,			
44. Description of Environment and Outbuildings The building is located in the Wholesale District of the Central Business District of Kansas City. To the north, south & east are commercial buildings To the west is a surface parking lot.			
45. Sources of Information Service Permit No. 39956, Water Department, 5th St. City Hall, 414 E. 12th St. Kansas City, Mo. 64106 Building Permit No. 9313, Building Permits Office 18th Fl. City Hall 414 E. 12th St. Kansas City, Missouri. 64106 Hoye's City Directory, 1909-1910 Western Contractor, Vol. 16, No. 24 June 16, 1909 p.12			
46. Prepared by Ed Miszczuk			
47. Organization K. C. Landmarks Commission			
48. Date 8/77			
49. Revision Date(s)			




State Historical Survey and Planning Office, 909 University Avenue, Suite 215,
Columbia, Missouri 65201

HISTORIC INVENTORY

JA AS-015-020

1. No. CBD-74		4. Present Name(s) Eads Water Company Building		1. No. 2. County CBD-74 Jackson
2. County Jackson		5. Other Name(s) Eads Water Company Building		
3. Location of Negatives K. C. Landmarks Commission				
6. Specific Location 415 West 10th Street		16. Thematic Category Architecture/Economics		2. County CBD-74 Jackson
7. City or Town If Rural, Township & Vicinity Kansas City, Missouri 64105		17. Date(s) or Period 1906		
		18. Style or Design Commercial/Neo-Classic Revival		
8. Site Plan with North Arrow <div style="text-align: center;">WEST 10th ST. N </div>		19. Architect or Engineer		3. Present Name(s) Eads Water Company Building
		20. Contractor or Builder		
		21. Original Use, if apparent Commercial		
		22. Present Use Commercial		
9. Coordinates UTM Lat. _____ Long. _____		23. Ownership Public <input type="checkbox"/> Private <input checked="" type="checkbox"/>		4. Present Name(s) Eads Water Company Building
		24. Owner's Name & Address, if known Duane Erick Peterson, & Betty Olsen, 5622 Charlotte St. Kansas City, Mo. 64110		
10. Site Building <input checked="" type="checkbox"/> Structure Object <input type="checkbox"/>		25. Open to Public? Restricted Yes <input checked="" type="checkbox"/> No <input type="checkbox"/>		5. Other Name(s) Eads Water Company Building
11. On National Register? Yes <input type="checkbox"/> No <input checked="" type="checkbox"/>		26. Local Contact Person or Organization Landmarks Commission		
12. Is It Eligible? Yes <input checked="" type="checkbox"/> No <input type="checkbox"/>		27. Other Surveys in Which Included (None)		6. Other Name(s) Eads Water Company Building
13. Part of Estab. Hist. Dist.? Yes <input type="checkbox"/> No <input checked="" type="checkbox"/>				
14. District Potent'l? Yes <input checked="" type="checkbox"/> No <input type="checkbox"/>				7. Other Name(s) Eads Water Company Building
15. Name of Established District				
42. Further Description of Important Features The main facade faces north. The main entrance is recessed within the extreme east bay of the main facade. The fenestration on the first story consists of single sash windows surmounted by transoms. The fenestration on the second story consists of one-over-one light, double hung sash windows placed in rectangular openings. The parapet is embellished with a projecting classical box cornice.				
43. History and Significance The building was erected in 1906 by the Eads Distilled Water Company, Inc which wholesaled distilled and spring water to hospitals, doctors, laboratories, battery shops, packing houses throughout the Kansas City Metropolitan Area and neighboring towns.				
44. Description of Environment and Outbuildings The building is located in the Wholesale District of the Central Business District of Kansas City, Mo. To the north and east are other commercial buildings. To the west is a surface parking lot.				
45. Sources of Information Service Permit No. 30226, Water Department, 5th Fl. City Hall, 414 E. 12th St., Kansas City, Mo. 64106. Kansas City (Missouri) Star, June 4, 1947				8. Other Name(s) Eads Water Company Building
46. Prepared by Ed Miszczuk				
47. Organization K. C. Landmarks Commission				
48. Date 9/77				9. Other Name(s) Eads Water Company Building
49. Revision Date(s)				



State Historical Survey and Planning Office, 909 University Avenue, Suite 215,
Columbia, Missouri 65201

HISTORIC INVENTORY


JA-AS-015-021

1. No. CBD- 50 2. County Jackson 3. Location of Negatives K. C. Landmarks Commission	4. Present Name(s) Needlecraft Industries, Inc. 5. Other Name(s) John Totten Rooming House and Saloon E. H. Wright, Ltd.	1. No. CBD- 50 2. County Jackson 3. Present Name(s) Needlecraft Industries, Inc.
6. Specific Location 816 Bank Street	16. Thematic Category Architecture/Economics 17. Date(s) or Period 1903 18. Style or Design Commercial/Neo-Classic Revival 19. Architect or Engineer Braecklein & Martling 20. Contractor or Builder Flanagan Brothers 21. Original Use, if apparent Commercial 22. Present Use Commercial 23. Ownership Public <input type="checkbox"/> Private <input checked="" type="checkbox"/> 24. Owner's Name & Address, if known Herman Greenstein, 8715 Ward Parkway, Kansas City, Mo. 64114 25. Open to Public? Yes <input checked="" type="checkbox"/> No <input type="checkbox"/> Restricted 26. Local Contact Person or Organization Landmarks Commission 27. Other Surveys in Which Included (None)	28. No. of Stories 2 29. Basement? Yes <input checked="" type="checkbox"/> No <input type="checkbox"/> 30. Foundation Material Rubble Limestone 31. Wall Construction Masonry and Mill 32. Roof Type & Material Flat; Tar & Gravel 33. No. of Bays Front 3 Side 34. Wall Treatment Gray Br. Ven. Com. Br 35. Plan Shape Rectangular 36. Changes Addition <input type="checkbox"/> Altered <input checked="" type="checkbox"/> Moved <input type="checkbox"/> (Explain in #42) 37. Condition Interior Exterior Good 38. Preservation Yes <input checked="" type="checkbox"/> No <input type="checkbox"/> Underway? 39. Endangered? Yes <input type="checkbox"/> No <input checked="" type="checkbox"/> By What? 40. Visible from Yes <input checked="" type="checkbox"/> No <input type="checkbox"/> Public Road? 41. Distance from and 5' Frontage on Road 25' along Bank Street
7. City or Town If Rural, Township & Vicinity Kansas City, Missouri 64105 8. Site Plan with North Arrow <div style="text-align: center;"> </div>	42. Further Description of Important Features Main facade faces east onto Bank Street. The main facade is dominated by a semi-hexagonal metal bay. The fenestration consists of four(or eight)-over-one light double hung, sash windows placed in rectangular openings. Corner brick quoining and projecting box corner. The first story has been altered by the resurfacing with brick and the addition of a doubleleaf entrance within the south bay and a single leaf entrance door placed in the north bay. Scrolled embellishments within the projecting bay spandrels.	
9. Coordinates UTM Lat. Long.	43. History and Significance The building was erected in 1903 by Mr. John Totten, to serve as a rooming house and saloon. In about 1909, the building and 818 Bank Street became the Caton Lithograph & Printing Co. During the 1930s, the building became the home of the E. H. Wright, Ltd., which manufactured liquid smoke for the processing and curing of hams and bacon. The building is a commercial design by the local architectural firm of Braecklein & Martling.	
10. Site <input type="checkbox"/> Structure <input type="checkbox"/> Building <input checked="" type="checkbox"/> Object <input type="checkbox"/>	44. Description of Environment and Outbuildings The building is located in the Wholesale District of the Central Business District of Kansas City, Missouri. To the north, south, east & west are other commercial and industrial buildings.	
11. On National Register? Yes <input type="checkbox"/> No <input checked="" type="checkbox"/> 12. Is It Eligible? Yes <input checked="" type="checkbox"/> No <input type="checkbox"/> 13. Part of Estab. Hist. Dist.? Yes <input type="checkbox"/> No <input checked="" type="checkbox"/> 14. District Potent'l? Yes <input checked="" type="checkbox"/> No <input type="checkbox"/>	45. Sources of Information <u>Western Contractor</u> , April 20, 1903, Vol. 2, No. 16 <u>Western Contractor</u> , Vol. 12, No. 24, June 17, 1903 <u>Hoye's City Directory</u> , Hoye City Directory Company, Kansas City, 1903-1910. <u>Kansas City (Missouri) Star</u> , June 19, 1932	
15. Name of Established District	46. Prepared by Ed Miszczuk 47. Organization K. C. Landmarks Commission 48. Date 9/77 49. Revision Date(s)	

State Historical Survey and Planning Office, 909 University Avenue, Suite 215,
Columbia, Missouri 65201

HISTORIC INVENTORY

JA-AS-015-022


1. No. CBD-51		4. Present Name(s)		1. No. CBD-51	
2. County Jackson		5. Other Name(s) Caton Printing Company			2. County Jackson
3. Location of Negatives K. C. Landmarks Commission					
6. Specific Location 818 Bank Street		16. Thematic Category Architecture/Economics		4. Present Name(s)	
		17. Date(s) or Period 1909			
7. City or Town If Rural, Township & Vicinity Kansas City, Missouri 64105		18. Style or Design Commercial		2. County Jackson	
		19. Architect or Engineer			
8. Site Plan with North Arrow <div style="text-align: center;">  </div>		20. Contractor or Builder Robert E. Kelsey		4. Present Name(s)	
		21. Original Use, if apparent Commercial/Industrial			
9. Coordinates UTM Lat. _____ Long. _____		22. Present Use Commercial/Industrial		4. Present Name(s)	
		23. Ownership Public <input type="checkbox"/> Private <input checked="" type="checkbox"/>			
10. Site <input checked="" type="checkbox"/> Building <input checked="" type="checkbox"/> Structure <input type="checkbox"/> Object <input type="checkbox"/>		24. Owner's Name & Address, if known Lola A. & James A. Corral, et. al., 414 W. 9th St., Kansas City, Missouri 64105		4. Present Name(s)	
		25. Open to Public? Restricted <input checked="" type="checkbox"/> Yes <input checked="" type="checkbox"/> No <input type="checkbox"/>			
11. On National Register? Yes <input type="checkbox"/> No <input checked="" type="checkbox"/>		26. Local Contact Person or Organization Landmarks Commission		4. Present Name(s)	
12. Is It Eligible? Yes <input checked="" type="checkbox"/> No <input type="checkbox"/>		27. Other Surveys in Which Included (None)			
13. Part of Estab. Yes <input type="checkbox"/> Hist. Dist.? No <input checked="" type="checkbox"/>		28. No. of Stories 1		4. Present Name(s)	
14. District Potent'l? Yes <input checked="" type="checkbox"/> No <input type="checkbox"/>		29. Basement? Yes <input checked="" type="checkbox"/> No <input type="checkbox"/>			
15. Name of Established District		30. Foundation Material Rubble Limestone		4. Present Name(s)	
		31. Wall Construction Masonry & Mill			
		32. Roof Type & Material Flat; Tar & Gravel		4. Present Name(s)	
		33. No. of Bays Front 2 Side 4			
		34. Wall Treatment Gray Br. Ven. over Br.		4. Present Name(s)	
		35. Plan Shape Rectangular			
		36. Changes (Explain in #42) Addition <input type="checkbox"/> Altered <input type="checkbox"/> Moved <input type="checkbox"/>		4. Present Name(s)	
		37. Condition Interior _____ Exterior Good			
		38. Preservation Underway? Yes <input checked="" type="checkbox"/> No <input type="checkbox"/>		4. Present Name(s)	
		39. Endangered? By What? Yes <input type="checkbox"/> No <input checked="" type="checkbox"/>			
		40. Visible from Public Road? Yes <input checked="" type="checkbox"/> No <input type="checkbox"/>		4. Present Name(s)	
		41. Distance from and Frontage on Road 15' 21' along Bank St.			
42. Further Description of Important Features The main facade faces east. The east facade consists of recessed, two leaf door entranceway, within the extreme south bay of the front facade. The fenestration consists of vent windows. The parapet is embellished with a metal box cornice.					
43. History and Significance The building was erected in 1909, by Mr. R. E. Kelsy, for speculation. The earliest business to occupy the structure was the Caton Printing Company. The building is a fine example of local commercial designed architecture.					
44. Description of Environment and Outbuildings The building is located in the Wholesale District of the Central Business District of Kansas City. To the north, south, east & west are other commercial and industrial buildings.					
45. Sources of Information Water Service Permit, No. 9006, Water Department 5th Fl., City Hall, 414 E. 12th St., Kansas City, Mo. 64106 Hoye's City Directory, Hoye Directory Company, Kansas City. 1909-17					
46. Prepared by Ed Miszczuk					
47. Organization K. C. Landmarks Commission					
48. Date 10/77 49. Revision Date(s)					

Caton Printing Company

State Historical Survey and Planning Office, 909 University Avenue, Suite 215,
Columbia, Missouri 65201

HISTORIC INVENTORY

JA-AS-015-023



<p>1. No. CBD-17</p> <p>2. County Jackson</p> <p>3. Location of Negatives K. C. Landmarks Commission</p>	<p>4. Present Name(s) Nelson Company</p> <p>5. Other Name(s) Montgomery Ward & Company; Issacs & Company</p>	1. No. CBD.
<p>6. Specific Location</p> <p style="text-align: center;">626 Broadway</p>	<p>16. Thematic Category Architecture/Economics</p> <p>17. Date(s) or Period 1902</p> <p>18. Style or Design Commercial/Neo-Classic Revival</p> <p>19. Architect or Engineer Charles A. Smith</p> <p>20. Contractor or Builder George L. Brown & Son</p> <p>21. Original Use, if apparent Commercial</p> <p>22. Present Use Commercial</p> <p>23. Ownership Public <input type="checkbox"/> Private <input checked="" type="checkbox"/></p> <p>24. Owner's Name & Address, if known Edward A. Smith & Robert G. Fisher, Trustees, 922 Walnut Rm. 1411, KC Mo 64106</p> <p>25. Open to Public? Restricted Yes <input checked="" type="checkbox"/> No <input type="checkbox"/></p> <p>26. Local Contact Person or Organization Landmarks Commission</p> <p>27. Other Surveys in Which Included (None)</p>	2. County Jackson
<p>7. City or Town If Rural, Township & Vicinity Kansas City, Missouri 64105</p> <p>8. Site Plan with North Arrow</p> <div style="text-align: center;">  </div>	<p>28. No. of Stories 6</p> <p>29. Basement? Yes <input checked="" type="checkbox"/> No <input type="checkbox"/></p> <p>30. Foundation Material Spreaded Footings</p> <p>31. Wall Construction Masonry and Mill</p> <p>32. Roof Type & Material Flat; Tar & Gravel</p> <p>33. No. of Bays Front 7 Side 0</p> <p>34. Wall Treatment Grey Br. Ven over Br.</p> <p>35. Plan Shape Rectangular</p> <p>36. Changes Addition <input type="checkbox"/> Altered <input checked="" type="checkbox"/> Moved <input type="checkbox"/> (Explain in #42)</p> <p>37. Condition Interior Exterior Excellent</p> <p>38. Preservation Underway? Yes <input checked="" type="checkbox"/> No <input type="checkbox"/></p> <p>39. Endangered? By What? Yes <input checked="" type="checkbox"/> No <input type="checkbox"/></p> <p>40. Visible from Public Road? Yes <input checked="" type="checkbox"/> No <input type="checkbox"/></p> <p>41. Distance from and Frontage on Road 15' 120' along Broadway</p>	4. Present Name(s) Nelson Company
<p>9. Coordinates UTM Lat. Long.</p> <p>10. Site <input checked="" type="checkbox"/> Building Structure <input type="checkbox"/> Object</p> <p>11. On National Register? Yes <input type="checkbox"/> No <input checked="" type="checkbox"/></p> <p>12. Is It Eligible? Yes <input checked="" type="checkbox"/> No <input type="checkbox"/></p> <p>13. Part of Estab. Hist. Dist.? Yes <input type="checkbox"/> No <input checked="" type="checkbox"/></p> <p>14. District Potent'l? Yes <input checked="" type="checkbox"/> No <input type="checkbox"/></p> <p>15. Name of Established District</p>	<p>42. Further Description of Important Features The main facade faces east. The facades are divided into seven bays by piers and spandrels outlined by strong linear stringcoursing. The fenestration consists of one-over-one light doublehung sash windows placed either in groups of twos or threes surmounted by transoms. Ground story is surfaced by corrugated metal siding. Parapet is embellished with a box cornice. The main facade has a metal fire escape.</p>	5. Other Name(s) Montgomery Ward & Company; Issacs & Company
<p>43. History and Significance The building was erected in 1902. The earliest known business to occupy the structure was the merchandising divisions for Montgomery Ward & Co. The building is a major commercial design by the locally prominent architect, Charles A. Smith.</p>	<p>44. Description of Environment and Outbuildings The building is located in the Wholesale District of the Central Business District of Kansas City, Missouri. To the immediate south is an identically designed structure. To the north is a service station. To the east is surface parking lot.</p>	6. Other Name(s) Montgomery Ward & Company; Issacs & Company
<p>45. Sources of Information Service Permit No. 322, Water Department, 5th Fl City Hall, 414 E. 12th St. Kansas City, Mo. 64106 Western Contractor, January 6, 1903 p. 2. Hoye's City Directory, Hoye Directory Co., Kansas City, 1904-08</p>	<p>46. Prepared by Ed Miszczuk</p> <p>47. Organization K. C. Landmarks Commission</p> <p>48. Date 9/77</p> <p>49. Revision Date(s)</p>	7. Other Name(s) Montgomery Ward & Company; Issacs & Company



State Historical Survey and Planning Office, 909 University Avenue, Suite 215,
Columbia, Missouri 65201

HISTORIC INVENTORY



JA-95-015-024

1. No. CBD - 18		4. Present Name(s) Nelson Company		1. No. CBD - 18 2. County Jackson 3. Location of Negatives K. C. Landmarks Commission
2. County Jackson		5. Other Name(s) Reicher & Sons/A. I. Robinson & Sons		
3. Location of Negatives K. C. Landmarks Commission				
6. Specific Location 628 Broadway		16. Thematic Category Architecture/Economics	28. No. of Stories 5	2. County Jackson 4. Present Name(s) Nelson Company
7. City or Town If Rural, Township & Vicinity Kansas City, Missouri 64105		17. Date(s) or Period 1904	29. Basement? Yes <input checked="" type="checkbox"/> No <input type="checkbox"/>	
8. Site Plan with North Arrow 		18. Style or Design Commercial/Neo-Classic Revival	30. Foundation Material Spread Footings	
		19. Architect or Engineer Smith & Rea	31. Wall Construction Masonry & Mill	
		20. Contractor or Builder George L. Brown & Son	32. Roof Type & Material Flat; Tar & Gravel	
		21. Original Use, if apparent Commercial	33. No. of Bays Front 2 Side 6	
		22. Present Use Commercial	34. Wall Treatment Grey Granite Brick	
		23. Ownership Public <input type="checkbox"/> Private <input checked="" type="checkbox"/>	35. Plan Shape Rectangular	
		24. Owner's Name & Address, if known Edward A. Smith & Robert G. Fisher, Trustees, 922 Walnut Rm. 1411 KCMo 64106	36. Changes Addition <input type="checkbox"/> Altered <input type="checkbox"/> Moved <input type="checkbox"/> (Explain in #42)	
		25. Open to Public? Restricted	37. Condition Interior Excellent Exterior Excellent	
9. Coordinates UTM Lat. Long.		26. Local Contact Person or Organization Landmarks Commission	38. Preservation Underway? Yes <input checked="" type="checkbox"/> No <input type="checkbox"/>	5. Other Name(s) Reicher & Sons/A. I. Robinson & Sons
10. Site <input type="checkbox"/> Building <input checked="" type="checkbox"/> Structure <input type="checkbox"/> Object <input type="checkbox"/>		27. Other Surveys in Which Included (None)	39. Endangered? By What? Yes <input type="checkbox"/> No <input checked="" type="checkbox"/>	
11. On National Register? Yes <input type="checkbox"/> No <input checked="" type="checkbox"/>			40. Visible from Public Road? Yes <input checked="" type="checkbox"/> No <input type="checkbox"/>	
12. Is It Eligible? Yes <input checked="" type="checkbox"/> No <input type="checkbox"/>			41. Distance from and Frontage on Road 15' 47' along Broadway	
13. Part of Estab. Hist. Dist.? Yes <input type="checkbox"/> No <input checked="" type="checkbox"/>				
14. District Potent'l? Yes <input type="checkbox"/> No <input type="checkbox"/>				
15. Name of Established District				
42. Further Description of Important Features Main facade faces south on W. 7th St. Secondary facade is located along Broadway. The facades are divided into bays by piers and spandrels outlined by strong linear string-coursing. The fenestration consists of one-over-one light double hung sash windows placed in multiple configurations, the second story of the W. 7th St. and the Broadway facade windows are surmounted by transoms. Parapet embellished by a projecting box cornice. Ground story of the street facades are surfaced with corrugated metal siding.				
43. History and Significance The building was erected in 1904 by Mrs. Johanna Hoffman for speculation. The first firms to occupy the building was the wholesale men's furnishing company of Reicher & Sons and the wholesale men's clothing firm of A. I. Robinson & Sons. The building is a major commercial design by the prominent architectural firm of Smith & Rea.				
44. Description of Environment and Outbuildings The building is located in the Wholesale District of the Central Business District of Kansas City, Mo. To the immediate north is an indistinguishably design commercial building. To the south, east and west are surface parking lots.				
45. Sources of Information Kansas City (Missouri) Star, March 16, 1904 p. 2 Hoye's City Directory, Hoye Directory Company, Kansas City 1904-05 Water Department, Service Permit No. 3707, 5th Floor-City Hall, 414 E. 12th Street, Kansas City, Missouri 64106		46. Prepared by Ed Miszczuk 47. Organization K. C. Landmarks Commission 48. Date 9/77 49. Revision Date(s)		

State Historical Survey and Planning Office, 909 University Avenue, Suite 215,
Columbia, Missouri 65201

HISTORIC INVENTORY

JA-AS-015-025

1. No. CBD-32		4. Present Name(s) Siggins Co.		1. No. 2. County CBD-32 Jackson
2. County Jackson		5. Other Name(s) Maxwell-McClure Notions Co.		
3. Location of Negatives Landmarks Commission				
6. Specific Location 704-06 Broadway		16. Thematic Category architecture/economics		4. Present Name(s) Siggins Co.
		17. Date(s) or Period 1900		
7. City or Town If Rural, Township & Vicinity Kansas City Missouri 64105		18. Style or Design commercial/Chicago		2. County Jackson
8. Site Plan with North Arrow <div style="text-align: center;">  </div>		19. Architect or Engineer		
		20. Contractor or Builder		4. Present Name(s) Siggins Co.
		21. Original Use, if apparent commercial		
		22. Present Use commercial		2. County Jackson
		23. Ownership Public <input type="checkbox"/> Private <input checked="" type="checkbox"/>		
9. Coordinates UTM Lat. Long.		24. Owner's Name & Address, if known Siggins Corp. Attn: W. Higman, Jr. 704 Broadway, K.C., Mo. 64105		4. Present Name(s) Siggins Co.
		25. Open to Public? restricted Yes <input checked="" type="checkbox"/> No <input type="checkbox"/>		
10. Site <input checked="" type="checkbox"/> Building <input checked="" type="checkbox"/> Structure <input type="checkbox"/> Object <input type="checkbox"/>		26. Local Contact Person or Organization Landmarks Commission		2. County Jackson
		27. Other Surveys in Which Included none		
11. On National Register? Yes <input type="checkbox"/> No <input checked="" type="checkbox"/>		12. Is It Eligible? Yes <input checked="" type="checkbox"/> No <input type="checkbox"/>		4. Present Name(s) Siggins Co.
13. Part of Estab. Hist. Dist.? Yes <input type="checkbox"/> No <input checked="" type="checkbox"/>		14. District Potent'l? Yes <input checked="" type="checkbox"/> No <input type="checkbox"/>		
15. Name of Established District				2. County Jackson
42. Further Description of Important Features The main facade of the building faces east. Fenestration is two-over-one double hung sash windows, grouped in pairs. Vertical piers visually divide the main facade into 3 bays. A decorative motif is located on the piers between each floor level. The main entrances are located at the northeast and southeast corners of the building.				3. Official Name(s) Maxwell McClure Notions Co.
43. History and Significance This structure was constructed in 1900 for the Maxwell, McClure Notions Company. This company originated in Hutchinson, Kansas, and came to Kansas City in 1896. In 1906 the company reorganized and became known as the Maxwell-McClure-Fitts Dry Goods Company.				
44. Description of Environment and Outbuildings This structure is located in the Wholesale district of the Central Business district of Kansas City, Missouri. To the north, south, east and west are commercial structures.				3. Official Name(s) Maxwell McClure Notions Co.
45. Sources of Information Water Permit No. 17842, City Hall, Kansas City, Mo. 64106 Whitney, Carrie. <u>History of Kansas City</u> , Volume II, p. 633-32.		46. Prepared by Linda Becker		
		47. Organization Landmarks Commission		3. Official Name(s) Maxwell McClure Notions Co.
		48. Date 10/77 49. Revision Date(s)		

State Historical Survey and Planning Office, 909 University Avenue, Suite 215,
Columbia, Missouri 65201

HISTORIC INVENTORY

JA AS-010-026

1. No. CBD - 33		4. Present Name(s) Contemporary House, Inc.		1. No. CBD-33	
2. County Jackson		5. Other Name(s) E.J. Roe Hat Company			2. County Jackson
3. Location of Negatives Landmarks					
6. Specific Location 708-10 Broadway		16. Thematic Category architecture/economics		4. Present Name(s) Contemporary House, Inc.	
7. City or Town If Rural, Township & Vicinity Kansas City, Missouri 64105		17. Date(s) or Period 1902			
8. Site Plan with North Arrow		18. Style or Design Commercial/Chicago			
<div style="display: flex; align-items: center;"> <div style="writing-mode: vertical-rl; transform: rotate(180deg); margin-right: 5px;">BANK ST.</div> <div style="border: 1px solid black; width: 150px; height: 80px; margin: 0 auto;"></div> <div style="writing-mode: vertical-rl; margin-left: 5px;">BROADWAY</div> </div>		19. Architect or Engineer			
		20. Contractor or Builder			
		21. Original Use, if apparent commercial			
		22. Present Use commercial			
9. Coordinates UTM Lat. Long.		23. Ownership Public <input type="checkbox"/> Private <input checked="" type="checkbox"/>			
10. Site : Building <input checked="" type="checkbox"/> Structure : Object <input type="checkbox"/>		24. Owner's Name & Address, if known Harry M. Eisen 121 W. 48th St. Kansas City, Mo. 64112			
11. On National Register? Yes <input type="checkbox"/> No <input checked="" type="checkbox"/>		25. Open to Public? restricted Yes <input checked="" type="checkbox"/> No <input type="checkbox"/>			
12. Is It Eligible? Yes <input checked="" type="checkbox"/> No <input type="checkbox"/>		26. Local Contact Person or Organization Landmarks Commission			
13. Part of Estab. Hist. Dist.? Yes <input type="checkbox"/> No <input checked="" type="checkbox"/>		27. Other Surveys in Which Included (none)			
14. District Potent'l? Yes <input checked="" type="checkbox"/> No <input type="checkbox"/>		28. No. of Stories 5			
15. Name of Established District		29. Basement? Yes <input checked="" type="checkbox"/> No <input type="checkbox"/>			
42. Further Description of Important Features		30. Foundation Material spread footing			
<p>The main facade faces east and is three bays wide. Fenestration consists of two-over-one double hung sash windows in rectangular frames. The first floor consists of display windows with transom lights above. The main entrance is recessed and has been modernized. Vertical piers visually divide the facade into three bays. A decorative motif is used on the piers at each (continued:)</p>		31. Wall Construction masonry and mill			
		32. Roof Type & Material flat, tar & gravel			
		33. No. of Bays Front 3 Side			
		34. Wall Treatment brick			
43. History and Significance		35. Plan Shape rectantular			
<p>This building was constructed in 1902 by Hockaday and Roe. The earliest occupant of the building was the E.J. Roe Hat Co., wholesaler of hats and caps.</p>		36. Changes (Explain in #42) Addition <input type="checkbox"/> Altered <input type="checkbox"/> Moved <input type="checkbox"/>			
		37. Condition Interior <input type="checkbox"/> Exterior excellent			
44. Description of Environment and Outbuildings		38. Preservation Underway? Yes <input type="checkbox"/> No <input checked="" type="checkbox"/>			
<p>This building is located in the Wholesale district of the Central Business district in Kansas City, Missouri. To the north, south, east and west are other commercial/ industrial structures.</p>		39. Endangered? By What? Yes <input type="checkbox"/> No <input checked="" type="checkbox"/>			
		40. Visible from Public Road? Yes <input checked="" type="checkbox"/> No <input type="checkbox"/>			
45. Sources of Information		41. Distance from and Frontage on Road 15' 40' frontage			
<p>Water Permit No. 21243, City Hall, K.C., Mo. Hoye City Directory, 1903 The Manufacturer and Merchant, May 1, 1902</p>		46. Prepared by Linda F. Becker			
		47. Organization Landmarks Commission			
		48. Date 49. Revision Date(s)			



HISTORIC INVENTORY

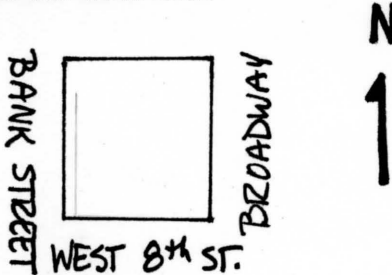

708-10 Broadway
Kansas City, Missouri

42. (continued:) floor level. A plain box cornice projects along the roof line.

State Historical Survey and Planning Office, 909 University Avenue, Suite 215,
Columbia, Missouri 65201

HISTORIC INVENTORY


JA-AS-015-027

1. No. CBD-34		4. Present Name(s) Eisen Building		1. No. CBD-34 2. County Jackson 4. Present Name(s) Eisen Building 5. Other Name(s) Faxon, Horton & Gallagher Company Building
2. County Jackson		5. Other Name(s) Faxon, Horton & Gallagher Company Building		
3. Location of Negatives K. C. Landmarks Commission				
6. Specific Location 712-716 Broadway		16. Thematic Category Architecture/Industry		28. No. of Stories 7
7. City or Town If Rural, Township & Vicinity Kansas City, Missouri 64105		17. Date(s) or Period 1903-1904		29. Basement? Yes <input checked="" type="checkbox"/> No <input type="checkbox"/>
8. Site Plan with North Arrow 		18. Style or Design Second Commercial/Renaissance Revival		30. Foundation Material Spread Footings
		19. Architect or Engineer Smith & Rea		31. Wall Construction Masonry and Mill Cons.
		20. Contractor or Builder George L. Brown & Son		32. Roof Type & Material Flat; Tar & Gravel
		21. Original Use, if apparent Commercial		33. No. of Bays Front 6 Side 6
		22. Present Use Commercial		34. Wall Treatment Grey Br. Ven. over Br
		23. Ownership Public <input type="checkbox"/> Private <input checked="" type="checkbox"/>		35. Plan Shape Rectangular
		24. Owner's Name & Address, if known Harry M. Eisen, 121 West 48th Street, Kansas City, Missouri 64112		36. Changes (Explain in #42) Addition <input type="checkbox"/> Altered <input type="checkbox"/> Moved <input type="checkbox"/>
		25. Open to Public? Restricted		37. Condition Interior Exterior Excellent
		26. Local Contact Person or Organization Landmarks Commission		38. Preservation Underway? Yes <input checked="" type="checkbox"/> No <input type="checkbox"/>
		27. Other Surveys in Which Included Preliminary Inventory of Architecture and Historic Sites, Pub. by Landmarks Commission of Kansas City, Missouri		39. Endangered? By What? Yes <input type="checkbox"/> No <input checked="" type="checkbox"/>
9. Coordinates UTM Lat. Long.				40. Visible from Public Road? Yes <input checked="" type="checkbox"/> No <input type="checkbox"/>
10. Site <input checked="" type="checkbox"/> Building <input checked="" type="checkbox"/> Structure <input type="checkbox"/> Object <input type="checkbox"/>				41. Distance from and Frontage on Road 15' 202' along W. 8th St.
11. On National Register? Yes <input type="checkbox"/> No <input checked="" type="checkbox"/>		12. Is It Eligible? Yes <input checked="" type="checkbox"/> No <input type="checkbox"/>		
13. Part of Estab. Hist. Dist.? Yes <input type="checkbox"/> No <input checked="" type="checkbox"/>		14. District Potent'l? Yes <input checked="" type="checkbox"/> No <input type="checkbox"/>		
15. Name of Established District				
42. Further Description of Important Features The main entrance faces east. The main facade entrance is recessed approached by a single run of stairs. Water table cornices horizontally separate the south facade and the east facade. These are placed above the mezzanine story and above the sixth story. The primary and secondary facades are divided into bays by engaged piers and spandrels. Fenestration consists of one-over-one light double sash windows, grouped singly along the corner bays and in threes within the center bays. Rusticated corner bays.				
43. History and Significance The building was erected in 1903-04 by the local firm of Faxon, Horton & Gallagher Drug Company to serve as their business headquarters in the storage and distribution of wholesale pharmaceuticals. The building is a major commercial by the locally prominent architectural firm of Smith & Rea.				
44. Description of Environment and Outbuildings The building is situated in the Wholesale District of the Central Business District of Kansas City Missouri. To the north, south, east and west are other commercial and industrial buildings.				
45. Sources of Information Kansas City (Missouri) Star, June 28, 1903 p. 4 Water service permit, no. 2981, Water Department 5th Floor, City Hall 414 E. 12th Street, Kansas City, Missouri 64106				46. Prepared by Ed Miszczuk
				47. Organization K. C. Landmarks Commission
				48. Date 8/77
				49. Revision Date(s)

State Historical Survey and Planning Office, 909 University Avenue, Suite 215,
Columbia, Missouri 65201

HISTORIC INVENTORY

JA-AS-015-028

1. No. CBD-35		4. Present Name(s) Issacs Building		1. No. CBD-35	
2. County Jackson		5. Other Name(s) Harvey-Dutton Dry Goods Company Building			2. County Jackson
3. Location of Negatives K. C. Landmarks Commission					
6. Specific Location 800-802 Broadway		16. Thematic Category Architecture/Industry/Commerce		4. Present Name(s) Issacs Building	
7. City or Town If Rural, Township & Vicinity Kansas City, Missouri 64105		17. Date(s) or Period 1903			
8. Site Plan with North Arrow <div style="display: flex; align-items: center; justify-content: center;"> <div style="writing-mode: vertical-rl; transform: rotate(180deg);">BANK STREET</div> <div style="text-align: center; margin: 0 20px;"> <p>WEST 8TH STREET</p>  </div> <div style="writing-mode: vertical-rl; transform: rotate(180deg);">BROADWAY</div> </div>		18. Style or Design Commercial/Neo-Classic Revival			
		19. Architect or Engineer Adriance Van Brunt & Brother			
		20. Contractor or Builder George L. Brown & Son			
		21. Original Use, if apparent Commercial			
		22. Present Use Commercial			
9. Coordinates UTM Lat. _____ Long. _____		23. Ownership Public <input type="checkbox"/> Private <input checked="" type="checkbox"/>			
10. Site <input checked="" type="checkbox"/> Building <input checked="" type="checkbox"/> Structure <input type="checkbox"/> Object <input type="checkbox"/>		24. Owner's Name & Address, if known Carnival Supply Company Inc., 800 Broadway, Kansas City Missouri 64105			
11. On National Register? Yes <input type="checkbox"/> No <input checked="" type="checkbox"/>		25. Open to Public? Restricted <input type="checkbox"/> Yes <input checked="" type="checkbox"/> No <input type="checkbox"/>			
12. Is It Eligible? Yes <input checked="" type="checkbox"/> No <input type="checkbox"/>		26. Local Contact Person or Organization Landmarks Commission			
13. Part of Estab. Hist. Dist.? Yes <input type="checkbox"/> No <input checked="" type="checkbox"/>		27. Other Surveys in Which Included <u>Preliminary Inventory of Arch- itecture and Historic Sites,</u> Pub. by Landmarks Commission of Kansas City, Missouri 1974.			
14. District Potent'l? Yes <input checked="" type="checkbox"/> No <input type="checkbox"/>		28. No. of Stories 7			
15. Name of Established District		29. Basement? Yes <input checked="" type="checkbox"/> No <input type="checkbox"/>			
		30. Foundation Material Sprd Ftgs./ Rein. Conc			
		31. Wall Construction Masonry and Mill			
		32. Roof Type & Material Flat; Tar & Gravel			
		33. No. of Bays Front 3 Side 7			
		34. Wall Treatment Gray Br. over Brick.			
		35. Plan Shape Rectangular			
		36. Changes Addition <input type="checkbox"/> Altered <input type="checkbox"/> Moved <input type="checkbox"/> (Explain in #42)			
		37. Condition Interior _____ Exterior Excellent			
		38. Preservation Underway? Yes <input checked="" type="checkbox"/> No <input type="checkbox"/>			
		39. Endangered? By What? Yes <input type="checkbox"/> No <input checked="" type="checkbox"/>			
		40. Visible from Public Road? Yes <input checked="" type="checkbox"/> No <input type="checkbox"/>			
		41. Distance from and Frontage on Road 15' 50' along Broadway			
42. Further Description of Important Features The main entrance placed in a recessed portico faces east. The entrance is located at the northeast corner of the building. The main, Broadway facade and the secondary, W. 8th St. facades have rusticated walls. Water table cornices are placed above the first, second, and the sixth stories. Fenestration consists of one-over-one light double hung sash windows placed in rectangular openings. The windows are paired from the second through the seventh stories. Classical details. No visible alterations.				3. Photo Harvey-Dutton Dry Goods Company Building	
43. History and Significance The building was erected in 1903 by the Harvey-Dutton Dry Goods Company to serve as their headquarters for their wholesale dry goods enterprises. The Building is a major commercial design by the locally prominent architectural firm of A. Van Brunt & Bros					
44. Description of Environment and Outbuildings The structure is located in the Wholesale District of the Central Business District of Kansas City, Missouri. To the north, south, east and west are other commercial and industrial buildings.					
45. Sources of Information <u>Kansas City(Missouri) Star</u> , May 10, 1903 p. 15 <u>Wild, E.O., Kansas City As It Is</u> , Union Bank Note Co., Kansas City Mo. 1905p. 4. <u>Western Contractor</u> , April 15, 1903 and March 4, 1903 p. 2					
46. Prepared by Ed Miszczuk					
47. Organization K. C. Landmarks Commission					
48. Date 8/77 49. Revision Date(s)					

State Historical Survey and Planning Office, 909 University Avenue, Suite 215,
Columbia, Missouri 65201
HISTORIC INVENTORY
JA AS-013-029

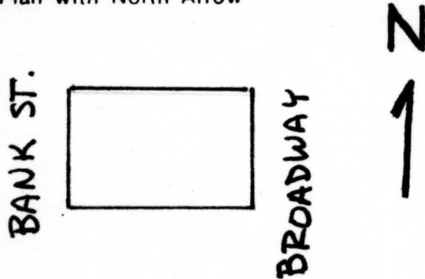

1. No. CBD - 30		4. Present Name(s) H. T. Poindexter & Sons Building		1. No. CBD - 30	
2. County Jackson		5. Other Name(s) Burnham - Hanna - Munger Dry Goods Company Building			2. County Jackson
3. Location of Negatives K. C. Landmarks Commission					
6. Specific Location 801 Broadway		16. Thematic Category Architecture/ Industry		4. Present Name(s) H. T. Poindexter & Sons Building	
7. City or Town If Rural, Township & Vicinity Kansas City, Missouri 64105		17. Date(s) or Period 1901			
8. Site Plan with North Arrow <div style="text-align: center;"> </div>		18. Style or Design Second Commercial/Renaissance Revival			
		19. Architect or Engineer George Mathews			
		20. Contractor or Builder George L. Brown & Son			
		21. Original Use, if apparent Industrial			
9. Coordinates UTM Lat. Long.		22. Present Use Industrial/ Commercial			5. County Jackson Burnham, Hanna and Munger Dry Goods Co. Building
10. Site Structure Building <input checked="" type="checkbox"/> Object <input type="checkbox"/>		23. Ownership Public <input type="checkbox"/> Private <input checked="" type="checkbox"/>			
11. On National Register? Yes <input type="checkbox"/> No <input checked="" type="checkbox"/>		24. Owner's Name & Address, if known H. T. Poindexter & Sons. 801 Broadway, Kansas City, Missouri 64105			
12. Is It Eligible? Yes <input checked="" type="checkbox"/> No <input type="checkbox"/>		25. Open to Public? Restricted Yes <input checked="" type="checkbox"/> No <input type="checkbox"/>			
13. Part of Estab. Hist. Dist.? Yes <input type="checkbox"/> No <input checked="" type="checkbox"/>		26. Local Contact Person or Organization Landmarks Commission			
14. District Potent'l? Yes <input checked="" type="checkbox"/> No <input type="checkbox"/>		27. Other Surveys in Which Included Preliminary Inventory of Historic and Architecture Sites, Pub. by Landmarks Commission of Kansas City, Missouri 1974			
15. Name of Established District		28. No. of Stories 8			
		29. Basement? Yes <input checked="" type="checkbox"/> No <input type="checkbox"/>			
		30. Foundation Material Spread Footing			
		31. Wall Construction Masonry and Mill Corns.			
		32. Roof Type & Material Flat; tar & Gravel			
		33. No. of Bays Front 10 Side 9			
		34. Wall Treatment Buff Brick over Com. B.			
		35. Plan Shape Rectangular			
		36. Changes (Explain in #42) Addition <input type="checkbox"/> Altered <input type="checkbox"/> Moved <input type="checkbox"/>			
		37. Condition Interior <input type="checkbox"/> Exterior Excellent <input type="checkbox"/>			
		38. Preservation Underway? Yes <input checked="" type="checkbox"/> No <input type="checkbox"/>			
		39. Endangered? By What? Yes <input type="checkbox"/> No <input checked="" type="checkbox"/>			
		40. Visible from Public Road? Yes <input checked="" type="checkbox"/> No <input type="checkbox"/>			
		41. Distance from and Frontage on Road 15' 204' along Broadway			
42. Further Description of Important Features Main entrance consisting of two round arched recessed openings are placed at the building's northwest corner. The north east and west facades are composed of engaged pier and spandrels. Fenestration consists of one-over-one light double hung sash windows grouped singly along the corner bays and grouped in threes within the center bays. The building is embellished with classical details. No visible alterations.				5. County Jackson Burnham, Hanna and Munger Dry Goods Co. Building	
43. History and Significance The building was erected in 1901 through financing by Washington University of St. Louis. The first business to occupy the structure was The Burnham, Hanna and Munger Dry Goods Company as their jobbing headquarters, for various dry goods merchandise. The building is a major work by the local architect, George Mathews. The building is one of the largest structures in the city.					
44. Description of Environment and Outbuildings The building is located in the Wholesale District of the Central Business District of Kansas City, Missouri. To the north, south west and east are other commercial and industrial buildings.					
45. Sources of Information Kansas City (Missouri) Star, August 31, 1901, p.8 Whitney, Carrie Westlake, The History of Kansas City, Missouri, Its History and Its People, 1800-1908, (Chicago: S. J. Clarke Co. 1908) pp.110-111, 549-552. Kansas City (Missouri) Star, February 6, 1901 p.5				5. County Jackson Burnham, Hanna and Munger Dry Goods Co. Building	
46. Prepared by Ed Miszczuk					
47. Organization K. C. Landmarks Commission				5. County Jackson Burnham, Hanna and Munger Dry Goods Co. Building	
48. Date 8/77 49. Revision Date(s)					



State Historical Survey and Planning Office, 909 University Avenue, Suite 215,
Columbia, Missouri 65201

HISTORIC INVENTORY

JA-AS-015-030

1. No. CBD-44		4. Present Name(s) International Headquarters of the RITCO		1. No. CBD-44 2. County Jackson 4. Present Name(s) of the RITCO International Headquarters 5. Owner Name(s) Butler Brothers Company
2. County Jackson		5. Other Name(s) Butler Brothers Company		
3. Location of Negatives K. C. Landmarks Commission				
6. Specific Location 804-806 Broadway		16. Thematic Category Architecture/Economics		28. No. of Stories 4
7. City or Town If Rural, Township & Vicinity Kansas City, Missouri 64105		17. Date(s) or Period 1909		29. Basement? Yes <input checked="" type="checkbox"/> No <input type="checkbox"/>
8. Site Plan with North Arrow 		18. Style or Design Commercial/Neo-Classic Revival		30. Foundation Material Reinforced Concrete
		19. Architect or Engineer Frank S. Rea		31. Wall Construction Masonry and Rein. Co.
		20. Contractor or Builder Geroge L. Brown & Son		32. Roof Type & Material Flat; Tar & Gravel
		21. Original Use, if apparent Commercial/Industrial		33. No. of Bays Front 4 Side 0
		22. Present Use Commercial		34. Wall Treatment Gray Br. Ven. over B
		23. Ownership Public <input type="checkbox"/> Private <input checked="" type="checkbox"/>		35. Plan Shape Rectangular
		24. Owner's Name & Address, if known Frank Radenic, % Raden Auto StepCo., Inc. 418 West 9th Street, K. C. Mo 64105		36. Changes (Explain in #42) Addition <input type="checkbox"/> Altered <input type="checkbox"/> Moved <input type="checkbox"/>
		25. Open to Public? Restricted		37. Condition Interior Exterior Excellent
		26. Local Contact Person or Organization Landmarks Commission		38. Preservation Underway? Yes <input checked="" type="checkbox"/> No <input type="checkbox"/>
		27. Other Surveys in Which Included (None)		39. Endangered? By What? Yes <input type="checkbox"/> No <input checked="" type="checkbox"/>
9. Coordinates UTM Lat. Long.				40. Visible from Public Road? Yes <input checked="" type="checkbox"/> No <input type="checkbox"/>
10. Site <input type="checkbox"/> Building <input checked="" type="checkbox"/> Structure <input type="checkbox"/> Object <input type="checkbox"/>				41. Distance from and Frontage on Road 15' 102' along Broadway
11. On National Register? Yes <input type="checkbox"/> No <input checked="" type="checkbox"/>		12. Is It Eligible? Yes <input checked="" type="checkbox"/> No <input type="checkbox"/>		
13. Part of Estab. Yes <input type="checkbox"/> Hist. Dist.? No <input checked="" type="checkbox"/>		14. District Potent'l? Yes <input checked="" type="checkbox"/> No <input type="checkbox"/>		
15. Name of Established District				
42. Further Description of Important Features The main facade faces east along Broadway. The main facade is divided by engaged piers and spandrels into four bays. The entrances are placed in recessed openings. Storefronts are surmounted by transoms. The fenestration consists of multi-vent-light windows. The parapet is embellished with a projecting box cornice. Spandrels contain protruding panels. The first and second stories are visually divided by a water table cornice.				
43. History and Significance The building was erected in 1909, by the St. Louis firm of Butler Bros., wholesalers of general merchandise, for their warehouse and business headquarters. The building is a major commercial design of local architect, Frank S. Rea of the firm of Smith & Rea.				
44. Description of Environment and Outbuildings The building is located in the Wholesale District of the Central Business District of Kansas City, Missouri. To the north, south, east & west are other commercial buildings.				
45. Sources of Information Water Service Permit No. 39319, Water Department 5th Fl. City Hall, 414 E. 12th Street, Kansas City, Mo. 64106 Building Permit No. 9303, Building Permit Office 18th Fl., City Hall Western Contractor, Vol. 16 No. 23, June 9, 1909 p. 10-11 Modern Merchant, Vol. 12 No. 5 October 2, 1909 p. 21				46. Prepared by Ed Miszczuk
				47. Organization K. C. Landmarks Commission
				48. Date 10/77
				49. Revision Date(s)

State Historical Survey and Planning Office, 909 University Avenue, Suite 215,
Columbia, Missouri 65201

HISTORIC INVENTORY

JA-AS-010-031

1. No. CBD-45
2. County Jackson
4. Present Name(s) S. & R. Sales Company

5. Other Name(s) Goldstandt-Powell Hat Company; Rothenberg & Schloss

1. No. CBD-45		4. Present Name(s)	
2. County Jackson		5. Other Name(s) Goldstandt-Powell Hat Company; Rothenberg & Schloss	
3. Location of Negatives K. C. Landmarks Commission			
6. Specific Location		16. Thematic Category	
812 Broadway		Architecture/Economics	
7. City or Town If Rural, Township & Vicinity		17. Date(s) or Period	
Kansas City, Missouri 64105		1902	
8. Site Plan with North Arrow		18. Style or Design	
		19. Architect or Engineer	
9. Coordinates UTM		20. Contractor or Builder	
Lat. Long.		21. Original Use, if apparent	
10. Site Building <input checked="" type="checkbox"/> Structure Object <input type="checkbox"/>		22. Present Use	
11. On National Register? Yes <input type="checkbox"/> No <input checked="" type="checkbox"/>		23. Ownership	
12. Is It Eligible? Yes <input checked="" type="checkbox"/> No <input type="checkbox"/>		Public <input type="checkbox"/> Private <input checked="" type="checkbox"/>	
13. Part of Estab. Hist. Dist.? Yes <input type="checkbox"/> No <input checked="" type="checkbox"/>		24. Owner's Name & Address, if known	
14. District Potent'l? Yes <input checked="" type="checkbox"/> No <input type="checkbox"/>		Sidney Kamen % S. & R. Sales Company, 812 Broadway, Kansas City, Missouri 64105	
15. Name of Established District		25. Open to Public? Restricted Yes <input checked="" type="checkbox"/> No <input type="checkbox"/>	
		26. Local Contact Person or Organization	
		Landmarks Commission	
		27. Other Surveys in Which Included	
		(None)	
		28. No. of Stories 5	
		29. Basement? Yes <input checked="" type="checkbox"/> No <input type="checkbox"/>	
		30. Foundation Material	
		Spread Footings	
		31. Wall Construction	
		Masonry & Mill	
		32. Roof Type & Material	
		Flat; Tar & Gravel	
		33. No. of Bays	
		Front 3 Side	
		34. Wall Treatment	
		Br. Ven. Over Br.	
		35. Plan Shape	
		Rectangular	
		36. Changes (Explain in #42)	
		Addition <input type="checkbox"/> Altered <input checked="" type="checkbox"/> Moved <input type="checkbox"/>	
		37. Condition	
		Interior Exterior Excellent	
		38. Preservation Underway? Yes <input checked="" type="checkbox"/> No <input type="checkbox"/>	
		39. Endangered? By What? Yes <input type="checkbox"/> No <input checked="" type="checkbox"/>	
		40. Visible from Public Road? Yes <input checked="" type="checkbox"/> No <input type="checkbox"/>	
		41. Distance from and Frontage on Road 15' 48' along Broadway	
42. Further Description of Important Features			
The main facade faces east along Broadway. The east facade contains a recessed central entrance flanked by a paired set of storefronts. The fenestration consists of one-over-one light doublehung sash windows placed in rectangular openings and grouped in sets of two. The fifth story windows are surmounted by a stone lintels and recessed round arches. A three-run fire escape is located along the main facade. A projecting box cornice was been removed.			
43. History and Significance			
The building was erected in 1902 by the prominent millinery firm, Goldstandt-Powell Hat Company, wholesalers in hats and caps, to serve as their business headquarters. In 1908, the building became the first home of the local cigar wholesalers, Rothenberg & Schloss.			
44. Description of Environment and Outbuildings			
The building is located in the Wholesale District of the Central Business District of Kansas City, Mo. To the north, south, east & west are other commercial buildings.			
45. Sources of Information		46. Prepared by	
Hoye's City Directory, Hoye Directory Company, Kansas City, Mo. 1900-1910.		Ed Miszczuk	
Water Service Permit No. 6823, Water Department, 5th Fl. City Hall, 414 E. 12th St., Kansas City, Mo. 64106, Service Permit No. 21214.		47. Organization K. C. Landmarks Commission	
The Manufacturer and Merchant, October 1902, Kansas City, Mo.		48. Date 10/77	
		49. Revision Date(s)	

State Historical Survey and Planning Office, 909 University Avenue, Suite 215,
Columbia, Missouri 65201

HISTORIC INVENTORY

JA-AS-01-032

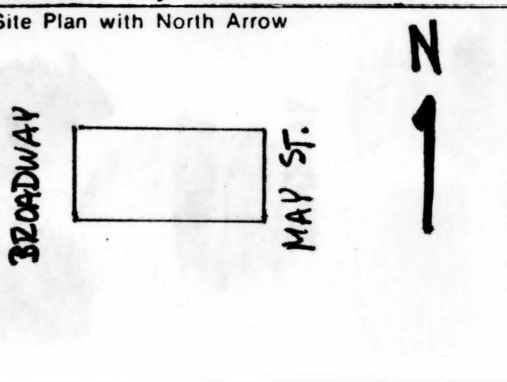
1. No. CBD-47 2. County Jackson 3. Location of Negatives Landmarks Commission	4. Present Name(s) 5. Other Name(s) Kansas City Ft. Scott and Gulf Railroad Co./ Jone Leather Co.	1. No. CBD-47 2. County Jackson 4. Present Name(s) Kansas City, Ft. Scott & Gulf Company
6. Specific Location 816-818 Broadway	16. Thematic Category architecture 17. Date(s) or Period 1889 18. Style or Design Commercial/Italianate 19. Architect or Engineer Walter Root 20. Contractor or Builder 21. Original Use, if apparent commercial 22. Present Use commercial 23. Ownership Public <input type="checkbox"/> Private <input checked="" type="checkbox"/> 24. Owner's Name & Address, if known Sidney Kamen c/o S&R Sales Co. 812 Broadway Kansas City, Missouri 64105 25. Open to Public? restricted Yes <input checked="" type="checkbox"/> No <input type="checkbox"/> 26. Local Contact Person or Organization Landmarks Commission 27. Other Surveys in Which Included (none)	28. No. of Stories 5 29. Basement? Yes <input checked="" type="checkbox"/> No <input type="checkbox"/> 30. Foundation Material Rubble Limestone 31. Wall Construction masonry & mill 32. Roof Type & Material flat, tar & gravel 33. No. of Bays Front 2 Side 34. Wall Treatment brick 35. Plan Shape rectangular 36. Changes (Explain in #42) Addition <input type="checkbox"/> Altered <input checked="" type="checkbox"/> Moved <input type="checkbox"/> 37. Condition Interior Exterior good 38. Preservation Underway? Yes <input type="checkbox"/> No <input checked="" type="checkbox"/> 39. Endangered? By What? Yes <input type="checkbox"/> No <input checked="" type="checkbox"/> 40. Visible from Public Road? Yes <input checked="" type="checkbox"/> No <input type="checkbox"/> 41. Distance from and Frontage on Road 15' 50'
7. City or Town If Rural, Township & Vicinity Kansas City Missouri 64105 8. Site Plan with North Arrow <div style="text-align: center;"> </div> 9. Coordinates UTM Lat. Long.	42. Further Description of Important Features The main facade faces east. Fenestration consists of one-over-one double hung sash in rectangular frames on the third floor and segmental arches on the second and fifth floors. The fifth floor windows are separated by coupled pilasters. Fourth story windows are shaped by rounded arches with central terracotta keystone. The first floor consists of display windows with modern siding added above and below.	
10. Site <input checked="" type="checkbox"/> Structure <input type="checkbox"/> Building <input checked="" type="checkbox"/> Object <input type="checkbox"/> 11. On National Register? Yes <input type="checkbox"/> No <input checked="" type="checkbox"/> 12. Is It Eligible? Yes <input checked="" type="checkbox"/> No <input type="checkbox"/> 13. Part of Estab. Hist. Dist.? Yes <input type="checkbox"/> No <input checked="" type="checkbox"/> 14. District Potent'l? Yes <input checked="" type="checkbox"/> No <input type="checkbox"/> 15. Name of Established District	43. History and Significance This building was constructed in 1889 by the prominent architect, Walter C. Root, for the Kansas City, Fort Scott and Gulf Railroad Company. 44. Description of Environment and Outbuildings The structure is located in the Wholesale district in the Central Business district of Kansas City, Missouri. To the north, south, east and west are other commercial structures.	
45. Sources of Information Water Permit No. 10205, City Hall, Kansas City, Mo. Pen and Sunlight Sketches of Kansas City and Environs, p. 192.	46. Prepared by Linda F. Becker 47. Organization K. C. Landmarks Commission 48. Date 11/77 49. Revision Date(s)	

State Historical Survey and Planning Office, 909 University Avenue, Suite 215,
Columbia, Missouri 65201

HISTORIC INVENTORY

JA-AS-018-033

1. No. 2. County 3. Present Name(s) 4. Other Name(s) 5. Other Name(s) 6. Other Name(s) 7. Other Name(s) 8. Other Name(s) 9. Other Name(s) 10. Other Name(s) 11. Other Name(s) 12. Other Name(s) 13. Other Name(s) 14. Other Name(s) 15. Other Name(s) 16. Other Name(s) 17. Other Name(s) 18. Other Name(s) 19. Other Name(s) 20. Other Name(s) 21. Other Name(s) 22. Other Name(s) 23. Other Name(s) 24. Other Name(s) 25. Other Name(s) 26. Other Name(s) 27. Other Name(s) 28. Other Name(s) 29. Other Name(s) 30. Other Name(s) 31. Other Name(s) 32. Other Name(s) 33. Other Name(s) 34. Other Name(s) 35. Other Name(s) 36. Other Name(s) 37. Other Name(s) 38. Other Name(s) 39. Other Name(s) 40. Other Name(s) 41. Other Name(s) 42. Other Name(s) 43. Other Name(s) 44. Other Name(s) 45. Other Name(s)

1. No. CBD-46		4. Present Name(s) Empire State Bank Building	
2. County Jackson		5. Other Name(s) Gatlin Building	
3. Location of Negatives K. C. Landmarks Commission			
6. Specific Location 819 Broadway 818 May Street		16. Thematic Category Architecture/Economics	
7. City or Town If Rural, Township & Vicinity Kansas City Missouri 64105		17. Date(s) or Period 1910	
8. Site Plan with North Arrow 		18. Style or Design Second Commercial/Renaissance Revival	
9. Coordinates UTM Lat. Long.		19. Architect or Engineer Smith, Rea & Lovitt	
10. Site Building Structure Building X Object		20. Contractor or Builder Joseph H. Stone	
11. On National Register? Yes No		21. Original Use, if apparent Commercial/Industrial	
12. Is It Eligible? Yes No		22. Present Use Commercial	
13. Part of Estab. Hist. Dist.? Yes No		23. Ownership Public Private	
14. District Potent'l? Yes No		24. Owner's Name & Address, if known Textile Building Corp., 801 Broadway, Kansas City, Mo. 64105	
15. Name of Established District		25. Open to Public? Restricted Yes No	
		26. Local Contact Person or Organization Landmarks Commission	
		27. Other Surveys in Which Included (None)	
		28. No. of Stories 7	
		29. Basement? Yes No	
		30. Foundation Material Reinforced Concrete	
		31. Wall Construction Masonry and Mill	
		32. Roof Type & Material Flat; Tar & Gravel	
		33. No. of Bays Front 3 Side 8	
		34. Wall Treatment Gray Br. over Com. Br.	
		35. Plan Shape Rectangular	
		36. Changes Addition Altered Moved	
		37. Condition Interior Exterior Excellent	
		38. Preservation Underway? Yes No	
		39. Endangered? By What? Yes No	
		40. Visible from Public Road? Yes No	
		41. Distance from and Frontage on Road 15' 48' along Broadway	
42. Further Description of Important Features The main facade faces west on Broadway. The main facade is divided in to three bays by rusticated piers and spandrels. The main entrance is located along the exposed south facade, sheltered by a metal canopy. The first story of the west and the south facade is altered with the surfacing of black marble slabs and single sash windows. The fenestration consists of four-over-four light double hung sash windows placed in rectangular openings grouped in 2's on the outer bays and 3's within the center bay. Classical cornice.			
43. History and Significance The building was erected in 1910 by Edward C. Gatlin, President of the Gatlin Manufacturing Company, to serve as the firm's headquarters for the manufacturing and wholesaling of coffees and teas. The building is a major commercial design by the prominent architectural firm of Smith, Rea & Lovitt.			
44. Description of Environment and Outbuildings The building is located in the Wholesale District of the Central Business District of Kansas City. To the north, east & west are other massive commercial and industrial buildings. To the south is a surface parking lot.			
45. Sources of Information Western Contractor, Vol, 18, 479, March 16, 1910, p. 6. Western Contractor, Vol. 17, No. 19 November 10. 1909 p.1 Hoyer's City Directory, Hoyer Directory Company, Kansas City, 1910-11 Building Permit No. 9660, Building Permits Department, 18th Fl. City Hall 414 E. 12th St. Kansas City, Missouri 64106 Kansas City(Missouri) Star, August 25, 1909 p. 1			
46. Prepared by Ed Mischczuk			
47. Organization K. C. Landmarks Commission			
48. Date 9/77 49. Revision Date(s)			



Gatlin Building

State Historical Survey and Planning Office, 909 University Avenue, Suite 215,
Columbia, Missouri 65201

HISTORIC INVENTORY

JA-AS-015-034

1. No. CBD-49
2. County Jackson
4. Present Name(s) Thayer Building
5. Other Name(s) Bracken Building
6. Site Plan with North Arrow
7. City or Town Kansas City, Missouri 64105
8. Site Plan with North Arrow
9. Coordinates UTM
10. Site Building Structure Object
11. On National Register? Yes No
12. Is It Eligible? Yes No
13. Part of Estab. Hist. Dist.? Yes No
14. District Potent'l? Yes No
15. Name of Established District
16. Thematic Category architecture
17. Date(s) or Period 1883-1884
18. Style or Design Victorian Eclectic
19. Architect or Engineer Walter Root
20. Contractor or Builder
21. Original Use, if apparent commercial
22. Present Use commercial
23. Ownership Public Private
24. Owner's Name & Address, if known Sidney Kamen, % S.&R. Sales Company, 812 Broadway, Kansas City, Missouri 64105
25. Open to Public? Yes No
26. Local Contact Person or Organization Landmarks Commission
27. Other Surveys in Which Included (None)
28. No. of Stories 4
29. Basement? Yes No
30. Foundation Material Rubble Limestone
31. Wall Construction masonry
32. Roof Type & Material flat, tar & gravel
33. No. of Bays Front Side
34. Wall Treatment brick
35. Plan Shape rectangular
36. Changes Addition Altered Moved
37. Condition Interior Exterior
38. Preservation Underway? Yes No
39. Endangered? By What? Yes No
40. Visible from Public Road? Yes No
41. Distance from and Frontage on Road 15' 48'

1. No. CBD- 49	4. Present Name(s) Thayer Building
2. County Jackson	5. Other Name(s) Thayer Building
3. Location of Negatives Landmarks Commission	Kansas City, Fort Scott and Gulf Railroad, Bracken Bldg.

6. Specific Location
820-822 Broadway

7. City or Town If Rural, Township & Vicinity
Kansas City Missouri 64105

8. Site Plan with North Arrow

9. Coordinates UTM
Lat. Long.

10. Site Building Structure Object

11. On National Register? Yes No	12. Is It Eligible? Yes No
13. Part of Estab. Hist. Dist.? Yes No	14. District Potent'l? Yes No

15. Name of Established District

16. Thematic Category architecture

17. Date(s) or Period 1883-1884

18. Style or Design Victorian Eclectic

19. Architect or Engineer Walter Root

20. Contractor or Builder

21. Original Use, if apparent commercial

22. Present Use commercial

23. Ownership Public Private

24. Owner's Name & Address, if known Sidney Kamen, % S.&R. Sales Company, 812 Broadway, Kansas City, Missouri 64105

25. Open to Public? Yes No

26. Local Contact Person or Organization Landmarks Commission

27. Other Surveys in Which Included (None)

28. No. of Stories 4

29. Basement? Yes No

30. Foundation Material Rubble Limestone

31. Wall Construction masonry

32. Roof Type & Material flat, tar & gravel

33. No. of Bays Front Side 6

34. Wall Treatment brick

35. Plan Shape rectangular

36. Changes Addition Altered Moved

37. Condition Interior Exterior excellent

38. Preservation Underway? Yes No

39. Endangered? By What? Yes No

40. Visible from Public Road? Yes No

41. Distance from and Frontage on Road 15' 48'

42. Further Description of Important Features

The main facade faces east and is three bays wide. Fenestration consists of one-over-one double hung sash windows placed in segmental arches on the third and fourth floors and rectangular frames on the second. The first floor has two display windows with transom lights above. One display window has been filled with industrial glass. The ground floor is cut limestone.(cntd.)



43. History and Significance

The structure was constructed in 1883 for Nathaniel Thayer and Charles Merriam. The first occupant of the building was the Fort Scott and Gulf Railroad Co. It later became known as the Bracken Bldg., occupied by the Bracken Company, a neckwear manufacturer and distributor. The building was designed by the prominent K.C. architect, Walter C. Root.

44. Description of Environment and Outbuildings

This structure is located in the Warehouse District in the Central Business District in Kansas City, Missouri. To the north, south, east and west are commercial structures.

45. Sources of Information

KC Times Aug. 16, 1883 p.8.
KC Times Aug. 29, 1883 p.5.
KC Times Sept. 6, 1923.

46. Prepared by Linda F. Becker

47. Organization Landmarks Commission

48. Date 11/77

49. Revision Date(s)

(cntd.)

HISTORIC INVENTORY

Thayer Building
820-822 Broadway

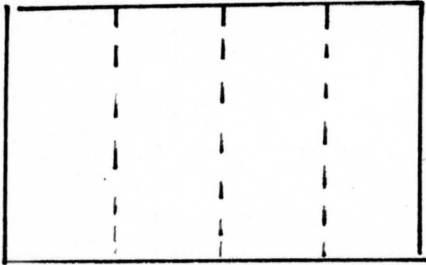
42. (continued from Page 1.) Decorative string coursing visually divides each floor. A projecting box cornice is visually supported by brackets. The main entrance is two single light doors, located on the ground story and protected by a metal canopy.
45. Water Permit No. 34406 and 63474, Water Department, City Hall,
Kansas City, Missouri 64105
Men Who are Making Kansas City, p. 124.

State Historical Survey and Planning Office, 909 University Avenue, Suite 215,
Columbia, Missouri 65201

HISTORIC INVENTORY

JA-AS-018-035

1. No. CBD-54
2. County Jackson
4. Present Name(s) The Brothers Houligan/ Bill Kaiser Co./Max Bernstein & Son
5. Other Name(s) United Millinery Co./ E.F. Hackman Notion Co.
6. Further Description of Important Features The main facade faces east. The main entrances are all recessed. In 900 Broadway the display windows have been replaced by modern lancet windows. Brackets support a sloping cornice in the half story.
7. City or Town If Rural, Township & Vicinity Kansas City, Missouri 64105
8. Site Plan with North Arrow
9. Coordinates UTM
10. Site Building Structure Object
11. On National Register? Yes No
12. Is It Eligible? Yes No
13. Part of Estab. Hist. Dist.? Yes No
14. District Potent'l? Yes No
15. Name of Established District
16. Thematic Category architecture/economics
17. Date(s) or Period 1913
18. Style or Design commercial/modified
19. Architect or Engineer W.U. Lovitt
20. Contractor or Builder A.F. Morris
21. Original Use, if apparent commercial
22. Present Use commercial
23. Ownership Public Private
24. Owner's Name & Address, if known T. Berry, Esther R. Schaefer c/o Adlers Inc. 1208 Main, Kansas City, Mo. 64105
25. Open to Public? Yes No
26. Local Contact Person or Organization Landmarks Commission
27. Other Surveys in Which Included (none)
28. No. of Stories 1 1/2
29. Basement? Yes No
30. Foundation Material masonry
31. Wall Construction masonry and mill
32. Roof Type & Material flat, tar & gravel
33. No. of Bays Front Side
34. Wall Treatment brick
35. Plan Shape rectangular
36. Changes (Explain in #42) Addition Altered Moved
37. Condition Interior Exterior
38. Preservation Underway? Yes No
39. Endangered? By What? Yes No
40. Visible from Public Road? Yes No
41. Distance from and Frontage on Road 15' 96'


1. No. CBD-54		4. Present Name(s) The Brothers Houligan/Bill Kaiser Co./Max Bernstein & Son	
2. County Jackson		5. Other Name(s) United Millinery Co./ E.F. Hackman Notion Co.	
3. Location of Negatives Landmarks Commission			
6. Specific Location 900-906 Broadway		16. Thematic Category architecture/economics	
7. City or Town If Rural, Township & Vicinity Kansas City, Missouri 64105		17. Date(s) or Period 1913	
8. Site Plan with North Arrow  BROADWAY		18. Style or Design commercial/modified	
9. Coordinates UTM Lat. Long.		19. Architect or Engineer W.U. Lovitt	
10. Site Building Structure Object Building X		20. Contractor or Builder A.F. Morris	
11. On National Register? Yes No X		21. Original Use, if apparent commercial	
12. Is It Eligible? Yes No X		22. Present Use commercial	
13. Part of Estab. Hist. Dist.? Yes No X		23. Ownership Public Private X	
14. District Potent'l? Yes No		24. Owner's Name & Address, if known T. Berry, Esther R. Schaefer c/o Adlers Inc. 1208 Main, Kansas City, Mo. 64105	
15. Name of Established District		25. Open to Public? Yes No X	
		26. Local Contact Person or Organization Landmarks Commission	
		27. Other Surveys in Which Included (none)	
		28. No. of Stories 1 1/2	
		29. Basement? Yes No X	
		30. Foundation Material masonry	
		31. Wall Construction masonry and mill	
		32. Roof Type & Material flat, tar & gravel	
		33. No. of Bays Front Side	
		34. Wall Treatment brick	
		35. Plan Shape rectangular	
		36. Changes (Explain in #42) Addition Altered Moved X	
		37. Condition Interior Exterior excellent	
		38. Preservation Underway? Yes No X	
		39. Endangered? By What? Yes No X	
		40. Visible from Public Road? Yes No X	
		41. Distance from and Frontage on Road 15' 96'	
42. Further Description of Important Features The main facade faces east. The main entrances are all recessed. In 900 Broadway the display windows have been replaced by modern lancet windows. Brackets support a sloping cornice in the half story.			
43. History and Significance The structure was constructed by B. Adler in 1913 for use as a wholesale establishment. The first occupants of the structure were E.F. Hackman, a wholesaler of notions, and United Millinery. The building was designed by W.U. Lovitt, an architect of the prominent architectural firm of Smith, Rea and Lovitt. A.F. Morris was the builder.			
44. Description of Environment and Outbuildings The structure is located in the Wholesale District in the Central Business District of Kansas City, Mo. To the north, south, east and west are commercial structures.			
45. Sources of Information Water Permit Nos. 50360, 50363, Water Department, City Hall, K.C., Mo. Building Permit Nos. 53891, 53844, Public Works Dept., City Hall, K.C., Mo. Hoye City Directory, 1914.			
46. Prepared by Linda F. Becker			
47. Organization Landmarks Commission			
48. Date 11/77			
49. Revision Date(s)			



State Historical Survey and Planning Office, 909 University Avenue, Suite 215,
Columbia, Missouri 65201

HISTORIC INVENTORY

JA AS-015-036

1. No. CBD - 56		4. Present Name(s) Fried-Siegel Company		1. No. CBD - 56	
2. County Jackson		5. Other Name(s) Liebstadter Millinery Company			2. County Jackson
3. Location of Negatives Landmarks Commission					
6. Specific Location 905 Broadway		16. Thematic Category architecture/economic		4. Present Name(s) Fried-Siegel Company	
7. City or Town If Rural, Township & Vicinity Kansas City Missouri 64105		17. Date(s) or Period 1902			
<div style="display: flex; align-items: center;"> <div style="writing-mode: vertical-rl; transform: rotate(180deg); margin-right: 10px;">BROADWAY</div> <div style="border: 1px solid black; width: 100px; height: 50px; margin: 0 auto;"></div> <div style="writing-mode: vertical-rl; margin-left: 10px;">ALLEY</div> </div>		18. Style or Design commercial		5. County Jackson	
		19. Architect or Engineer			
		20. Contractor or Builder			
		21. Original Use, if apparent commercial			
8. Site Plan with North Arrow		22. Present Use commercial		1. No. CBD - 56	
9. Coordinates UTM Lat. Long.		23. Ownership Public <input type="checkbox"/> Private <input checked="" type="checkbox"/>			
10. Site Building <input checked="" type="checkbox"/> Structure Object <input type="checkbox"/>		24. Owner's Name & Address, if known TRI Fox Investors Co. 905 Broadway K.C., Mo. 64105			
11. On National Register? Yes <input type="checkbox"/> No <input checked="" type="checkbox"/>		25. Open to Public? Yes <input checked="" type="checkbox"/> No <input type="checkbox"/>			
12. Is It Eligible? Yes <input checked="" type="checkbox"/> No <input type="checkbox"/>		26. Local Contact Person or Organization Landmarks Commission		2. County Jackson	
13. Part of Estab. Hist. Dist.? Yes <input type="checkbox"/> No <input checked="" type="checkbox"/>		27. Other Surveys in Which Included (none)			
14. District Potent'l? Yes <input checked="" type="checkbox"/> No <input type="checkbox"/>					
15. Name of Established District					
42. Further Description of Important Features The main facade faces west. Fenestration consists of four-over-one double hung sash windows in rectangular frames, grouped in threes. The first story has storefront windows and two single light doors. Transom lights are located directly above the storefront windows, some of which have been covered over. Cut stone is used as decoration on the keystone, above the windows on the fifth floors and along the paneled frieze.		28. No. of Stories 5		4. Present Name(s) Fried-Siegel Company	
43. History and Significance The building was constructed in 1902 for the Liebstadter Millinery Co., as offices for their wholesaling and manufacturing of millinery. This millinery company came to Kansas City in 1878.		29. Basement? Yes <input checked="" type="checkbox"/> No <input type="checkbox"/>			
44. Description of Environment and Outbuildings The structure is located in the Wholesale District of the Central Business District in Kansas City, Missouri. To the north, south, east and west are commercial structures.		30. Foundation Material spread footing			
45. Sources of Information Water Permit No. 21215, City Hall, K.C., Mo.		31. Wall Construction masonry and mill			
		32. Roof Type & Material flat, tar & gravel		5. County Jackson	
		33. No. of Bays Front 2 Side			
		34. Wall Treatment brick			
		35. Plan Shape rectangular			
		36. Changes Addition <input type="checkbox"/> Altered <input type="checkbox"/> Moved <input type="checkbox"/> (Explain in #42)		1. No. CBD - 56	
		37. Condition Interior Exterior good			
		38. Preservation Underway? Yes <input type="checkbox"/> No <input checked="" type="checkbox"/>			
		39. Endangered? By What? Yes <input type="checkbox"/> No <input checked="" type="checkbox"/>			
		40. Visible from Public Road? Yes <input checked="" type="checkbox"/> No <input type="checkbox"/>		2. County Jackson	
		41. Distance from and Frontage on Road 48' frontage			
				4. Present Name(s) Fried-Siegel Company	
		46. Prepared by Linda F. Becker		5. County Jackson	
		47. Organization Landmarks Commission			
		48. Date 11/77			
		49. Revision Date(s)			

Liebstadter Millinery Company

JA-AS-015-037

1. No.	2. County	3. Present Name(s)	4. Former Name(s)
CBD-57	Jackson	Schuco's House of Lamps	B. Adler & Co., Kelly-Williams Co.

HISTORIC INVENTORY



908-10 Broadway
Kansas City, Missouri 64105

42. (cnt'd) A box cornice supported by brackets visually divides the fifth and sixth floors.

State Historical Survey and Planning Office, 909 University Avenue, Suite 215,
Columbia, Missouri 65201

HISTORIC INVENTORY

JA-AS-013-038


1. No. CBD- 58		4. Present Name(s) Hosiery Distributors Inc.		1. No. CBD- 58	
2. County Jackson		5. Other Name(s) McCarren Millinery Company/ Jay & King Hat Company			2. County Jackson
3. Location of Negatives K. C. Landmarks Commission					
6. Specific Location 909-11 Broadway		16. Thematic Category Architecture/Economics		4. Present Name(s) Hosiery Distributors Inc.	
		17. Date(s) or Period 1904-1905			
7. City or Town If Rural, Township & Vicinity Kansas City, Missouri 64105		18. Style or Design Commercial/Chicago School		5. No. of Stories 5	
<div style="text-align: center;">  </div>		19. Architect or Engineer Shepard & Farrar			29. Basement? Yes <input checked="" type="checkbox"/> No <input type="checkbox"/>
		20. Contractor or Builder			
		21. Original Use, if apparent Commercial		30. Foundation Material Spread Footings	
		22. Present Use Commercial		31. Wall Construction Masonry & Mill	
9. Coordinates UTM Lat. _____ Long. _____		23. Ownership Public <input type="checkbox"/> Private <input checked="" type="checkbox"/>		32. Roof Type & Material Flat; Tar & Gravel	
		24. Owner's Name & Address, if known Mel & Lore Mallin, 312 West 7th Street, Kansas City, Missouri 64105			
10. Site Building <input checked="" type="checkbox"/> Structure Object <input type="checkbox"/>		25. Open to Public? Restricted Yes <input checked="" type="checkbox"/> No <input type="checkbox"/>		33. No. of Bays Front 3 Side 0	
11. On National Register? Yes <input type="checkbox"/> No <input checked="" type="checkbox"/>		26. Local Contact Person or Organization Landmarks Commission			
12. Is It Eligible? Yes <input checked="" type="checkbox"/> No <input type="checkbox"/>		27. Other Surveys in Which Included (None)		34. Wall Treatment Pressed Br. & Ter. Co	
13. Part of Estab. Hist. Dist.? Yes <input type="checkbox"/> No <input checked="" type="checkbox"/>					
14. District Potent'l? Yes <input checked="" type="checkbox"/> No <input type="checkbox"/>				35. Plan Shape Rectangular	
15. Name of Established District					
42. Further Description of Important Features The main facade faces west. The west facade contains two storefronts flanking the main entrance to the building, surmounted by transoms(now covered). The fenestration consists of Chicago-style windows along the fifth and second stories. The fenestration along the third and fourth stories consists of double hung sash windows. Terra cotta tiles are used as box cornices, quoining & embellishments around the upper story windows. The original Chicago-style windows on the 4th and 3rd stories were replaced.		<div style="text-align: center;">  </div>		36. Changes Addition <input type="checkbox"/> Altered <input checked="" type="checkbox"/> Moved <input type="checkbox"/> (Explain in #42)	
43. History and Significance The building was erected in 1905 by local theater promoter, M. H. Hudson, for speculation. The first business to occupy the structure was the Jay & King Co., wholesalers of hats, caps & gloves. The building is a major commercial design of the prominent architectural firm, Shepard & Farrar.		37. Condition Interior _____ Exterior Excellent		38. Preservation Underway? Yes <input checked="" type="checkbox"/> No <input type="checkbox"/>	
44. Description of Environment and Outbuildings The building is located in the Wholesale District of the Central Business District of Kansas City, Mo. To the north, south, west & east are other commercial buildings.		39. Endangered? By What? Yes <input type="checkbox"/> No <input checked="" type="checkbox"/>			
45. Sources of Information Service Permit No. 4612, Water Department, 5th Fl., City Hall 414 E. 12th St., Kansas City, Mo. 64106 Western Contractor, Vol. 3, No. 37, Sept. 14, 1904; Vol., 3 No. 51, December 21, 1904; Vol. 3, No. 27, July 6, 1904. The Manufacturer and Merchant, Vol. No. 8 June, 1906 p. 12		40. Visible from Public Road? Yes <input checked="" type="checkbox"/> No <input type="checkbox"/>		41. Distance from and Frontage on Road 15' 52' along Broadway	
		46. Prepared by Ed Miszczuk			
		47. Organization K. C. Landmarks Commission		48. Date 10/77	
		49. Revision Date(s)			

Jay & King Hat Company, McCarren Millinery Company/

State Historical Survey and Planning Office, 909 University Avenue, Suite 215,
Columbia, Missouri 65201

HISTORIC INVENTORY

JA-75-015-089

1. No. CBD-59		4. Present Name(s)		1. No. CBD-59 2. County Jackson 4. Present Name(s) Lyon Brothers Millinery Company
2. County Jackson		5. Other Name(s)		
3. Location of Negatives K. C. Landmarks Commission		Lyon Brothers Millinery Company		
6. Specific Location 912-914 Broadway		16. Thematic Category Architecture/Economics		28. No. of Stories 4
		17. Date(s) or Period 1908-09		29. Basement? Yes <input checked="" type="checkbox"/> No <input type="checkbox"/>
7. City or Town If Rural, Township & Vicinity Kansas City, Missouri 64105		18. Style or Design Commercial		30. Foundation Material Spread Footings
		19. Architect or Engineer John Schultz		31. Wall Construction Masonry & Mill
8. Site Plan with North Arrow <div style="display: flex; align-items: center; justify-content: center;"> <div style="border: 1px solid black; width: 100px; height: 50px; margin-right: 10px;"></div> <div style="writing-mode: vertical-rl; transform: rotate(180deg); font-weight: bold;">BROADWAY</div> <div style="text-align: center; margin-left: 10px;"> <div style="font-size: 2em; font-weight: bold;">N</div> <div style="font-size: 2em;">↑</div> </div> </div>		20. Contractor or Builder Flanagan Brothers		32. Roof Type & Material Flat; Tar & Gravel
		21. Original Use, if apparent Commercial		33. No. of Bays Front 3 Side 0
9. Coordinates UTM Lat. Long.		22. Present Use Commercial		34. Wall Treatment Gray Br. Ven. over Br.
		23. Ownership Public <input type="checkbox"/> Private <input checked="" type="checkbox"/>		35. Plan Shape Rectangular
10. Site <input type="checkbox"/> Building <input checked="" type="checkbox"/> Structure <input type="checkbox"/> Object <input type="checkbox"/>		24. Owner's Name & Address, if known Nathan Eveloff, 912 Broadway, Kansas City, Missouri 64105		36. Changes Addition <input type="checkbox"/> Altered <input checked="" type="checkbox"/> Moved <input type="checkbox"/>
		25. Open to Public? Restricted Yes <input checked="" type="checkbox"/> No <input type="checkbox"/>		37. Condition Interior Exterior Excellent
11. On National Register? Yes <input type="checkbox"/> No <input checked="" type="checkbox"/>		26. Local Contact Person or Organization Landmarks Commission		38. Preservation Underway? Yes <input checked="" type="checkbox"/> No <input type="checkbox"/>
12. Is It Eligible? Yes <input checked="" type="checkbox"/> No <input type="checkbox"/>		27. Other Surveys in Which Included (None)		39. Endangered? By What? Yes <input type="checkbox"/> No <input checked="" type="checkbox"/>
13. Part of Estab. Hist. Dist.? Yes <input type="checkbox"/> No <input checked="" type="checkbox"/>				40. Visible from Public Road? Yes <input checked="" type="checkbox"/> No <input type="checkbox"/>
14. District Potent'l? Yes <input checked="" type="checkbox"/> No <input type="checkbox"/>				41. Distance from and Frontage on Road 15' 48' along Broadway
15. Name of Established District				
42. Further Description of Important Features Main facade faces east. The east facade is divided into bays by engaged piers and spandrels. The first story contains a recessed entranceway of two leaf doors. A secondary entrance allowing access to the upper floors is placed within the extreme north bay. The fenestration consists of four-over four light windows grouped in 3's and placed in rectangular openings. Parapet is decorated with a simple box cornice. <div style="float: right; text-align: center;">  </div>				
43. History and Significance The building was erected in 1908-1909 by a Mr. Hodge, apparently for speculation. The earliest occupant was the Prominent local firm, Lyon Brothers Millinery Company. The building is a major commercial design by local architect, John Schultz.				
44. Description of Environment and Outbuildings The building is located in the Wholesale District of the Central Business District of Kansas City. To the north and east are other commercial buildings. To the immediate south and west are surface parking lots.				
45. Sources of Information Service Permit No. 16311, Water Department, 5th Fl. City Hall, 414 E. 12th St., Kansas City, Mo. 64106 Building Permit No. 8976, Building Permits Office City Hall 18th Fl. Kansas City (Missouri) Times, December 8, 1936 Hoyer's City Directory, Hoyer Directory Company, Kansas City, 1908-14				
		46. Prepared by Ed Miszczuk 47. Organization K. C. Landmarks Commission 48. Date 10/77 49. Revision Date(s)		

Lyon Brothers Millinery Company

State Historical Survey and Planning Office, 909 University Avenue, Suite 215,
Columbia, Missouri 65201

HISTORIC INVENTORY

JA-AS-010-0410

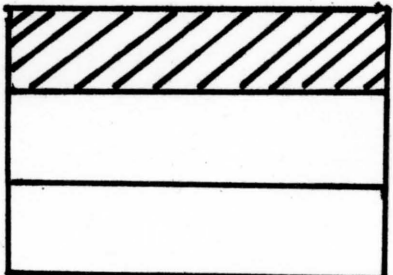
1. No. CBD-60		4. Present Name(s) Textile Machinery Company		1. No. CBD-60
2. County Jacks on		5. Other Name(s)		
3. Location of Negatives K. C. Landmarks Commission		Hershberger & Rosenthal Company		
6. Specific Location 915 Broadway		16. Thematic Category Architecture/Economics		2. County Jackson
		17. Date(s) or Period 1909		
7. City or Town If Rural, Township & Vicinity Kansas City, Missouri 64105		18. Style or Design Commercial/Tapestry Brick		4. Present Name(s) Textile Machinery Company
<div style="display: flex; align-items: center;"> <div style="writing-mode: vertical-rl; transform: rotate(180deg); font-weight: bold; margin-right: 10px;">BROADWAY</div> <div style="border: 1px solid black; width: 150px; height: 100px; position: relative;"> <div style="position: absolute; top: 0; right: 0; font-size: 2em; font-weight: bold;">N</div> <div style="position: absolute; bottom: 0; left: 0; font-size: 2em; font-weight: bold;">1</div> </div> </div>		19. Architect or Engineer Edwards & Sunderland		
		20. Contractor or Builder Martin-Carroll Construction Co.		
		21. Original Use, if apparent Commercial		
		22. Present Use Commercial		
		23. Ownership Public <input type="checkbox"/> Private <input checked="" type="checkbox"/>		
		24. Owner's Name & Address, if known Ben Bloom % United Missouri Bank Trust P. O. Box 226 Kansas City, Mo. 64106		
		25. Open to Public? Restricted Yes <input checked="" type="checkbox"/> No <input type="checkbox"/>		
		26. Local Contact Person or Organization Landmarks Commission		
		27. Other Surveys in Which Included (None)		
		9. Coordinates UTM Lat. Long.		28. No. of Stories 3
10. Site <input type="checkbox"/> Building <input checked="" type="checkbox"/> Structure <input type="checkbox"/> Object <input type="checkbox"/>		29. Basement? Yes <input checked="" type="checkbox"/> No <input type="checkbox"/>		
11. On National Register? Yes <input type="checkbox"/> No <input checked="" type="checkbox"/>		30. Foundation Material Reinforced Concrete		4. Present Name(s) Textile Machinery Company
12. Is It Eligible? Yes <input checked="" type="checkbox"/> No <input type="checkbox"/>		31. Wall Construction Masonry/Reinforced Concrete		
13. Part of Estab. Hist. Dist.? Yes <input type="checkbox"/> No <input checked="" type="checkbox"/>		32. Roof Type & Material Flat; Tar & Gravel		4. Present Name(s) Textile Machinery Company
14. District Potent'l? Yes <input checked="" type="checkbox"/> No <input type="checkbox"/>		33. No. of Bays Front 3 Side		
15. Name of Established District		34. Wall Treatment Br. Ven & Stone		4. Present Name(s) Textile Machinery Company
		35. Plan Shape Rectangular		
		36. Changes Addition <input type="checkbox"/> Altered <input checked="" type="checkbox"/> Moved <input type="checkbox"/> (Explain in #42)		4. Present Name(s) Textile Machinery Company
		37. Condition Interior Exterior Excellent		
		38. Preservation Underway? Yes <input checked="" type="checkbox"/> No <input type="checkbox"/>		4. Present Name(s) Textile Machinery Company
		39. Endangered? By What? Yes <input type="checkbox"/> No <input checked="" type="checkbox"/>		
		40. Visible from Public Road? Yes <input checked="" type="checkbox"/> No <input type="checkbox"/>		4. Present Name(s) Textile Machinery Company
		41. Distance from and Frontage on Road 15' 24' along Broadway		
42. Further Description of Important Features The main facade faces west. The west facade contains a modernized storefront, surmounted by a transoms (now covered). The fenestration consists of one-over-one light double-hung sash windows, placed in rectangular openings. Stone and terra cotta embellishes the pressed brick facade. The parapet is stepped and topped with stone coping. Secondary windows are placed in segmental openings.				
43. History and Significance The building was erected in 1909 by Mrs. Sarah M. Shiedley for speculation. The first business to occupy the structure was the prominent local firm, Hershberger & Rosenthal, wholesalers in cigars and tobacco products. The building is a major commercial design of the prominent architectural firm, Edwards & Sunderland.				
44. Description of Environment and Outbuildings The building is located in the Wholesale District of the Central Business District of Kansas City, Mo. To the north, south, east & west are other Commercial buildings.				
45. Sources of Information Service Permit, No. 41395, Water Department, 5th Fl. City Hall, 414 E. 12th St., Kansas City, Mo 64106 Western Contractor, Vol. 17, No. 16, October 20, 1909 p. 1; Vol. 17 No. 10, September 8, 1909 p. 2; Vol. 17, No. 9, p. 1. Hoye's City Directory, Hoye Directory Company, Kansas City, 1909-10				4. Present Name(s) Hershberger & Rosenthal Company
46. Prepared by Ed Miszczuk				
47. Organization K. C. Landmarks Commission				4. Present Name(s) Hershberger & Rosenthal Company
48. Date 10/77 49. Revision Date(s)				



State Historical Survey and Planning Office, 909 University Avenue, Suite 215,
Columbia, Missouri 65201

HISTORIC INVENTORY

JA-AS-013-041

1. No. CBD - 61		4. Present Name(s) National Equipment Corporation Warehouse		1. No. CBD-61	
2. County Jackson		5. Other Name(s) Commercial Building			2. County Jackson
3. Location of Negatives K. C. Landmarks Commission					
6. Specific Location 917 Broadway		16. Thematic Category Architecture/Economics		4. Present Name(s) National Equipment Corporation Building	
7. City or Town If Rural, Township & Vicinity Kansas City, Missouri 64105		17. Date(s) or Period 1896; Remodeled 1926			
8. Site Plan with North Arrow <div style="display: flex; align-items: center;"> <div style="writing-mode: vertical-rl; transform: rotate(180deg); margin-right: 5px;">BROADWAY</div>  </div>		18. Style or Design Commercial/Neo-Classic Revival		3. County Jackson	
9. Coordinates UTM Lat. Long.		19. Architect or Engineer H. F. Brandenburger (Remodeling)			
10. Site : Structure : Building : Object :		20. Contractor or Builder Joe Eagles (Remodeling)		4. Present Name(s) National Equipment Corporation Building	
11. On National Register? Yes : No : 12. Is It Eligible? Yes : No :		21. Original Use, if apparent Commercial			
13. Part of Estab. Yes : Hist. Dist.? No : 14. District Potent'l? Yes : No :		22. Present Use Commercial		3. County Jackson	
15. Name of Established District		23. Ownership Public : Private :			
42. Further Description of Important Features The main facade faces west. The west facade contains a recessed main entrance, with storefront window panes surmounted by transoms. The fenestration consists of five-over-five light double hung sash windows, placed in rectangular openings. The parapet is embellished with brick dentils and stringcoursing. The present west facade is a 1926 remodeling, which also occurred to nos. 919 & 921 Broadway. The original facade consisted of red brick walls and segmental arch windows surmounted by transoms, with a metal cornice.		24. Owner's Name & Address, if known Merle L. Smith, % National Equipment, 920 Broadway, Kansas City, Missouri 64105		3. County Jackson	
43. History and Significance The building was erected in 1896, by Washington B. LaForce of the prominent local real estate firm, LaForce & Leslie, for speculation. The earliest known firm to occupy the building was the Southwestern Millinery Company, beginning in 1909. The building is a fine example of local commercial design. In 1926, the building was remodelled and adjoined to Nos. 919 & 921 Broadway, by the local wholesale grocer and owner, Sam Pollman.		25. Open to Public? Restricted Yes : No : 26. Local Contact Person or Organization Landmarks Commission			
44. Description of Environment and Outbuildings The building is located in the Wholesale District of the Central Business District of Kansas City, Missouri. To the north, south, east & west are other commercial & industrial buildings.		27. Other Surveys in Which Included (None)		3. County Jackson	
45. Sources of Information Service Permit No. 12936, Water Department, 5th Fl. City Hall, 414 E. 12th St., Kansas City, Mo. 64106 Hoye's City Directory, Hoye Directory Company, Kansas City, 1896-1906 Western Contractor, June 2, 1926, p. 41.		46. Prepared by Ed Miszczuk 47. Organization K. C. Landmarks Commission			
		48. Date 10/77		3. County Jackson	
		49. Revision Date(s)			



State Historical Survey and Planning Office, 909 University Avenue, Suite 215,
Columbia, Missouri 65201

HISTORIC INVENTORY

JA-AS-OK-042

1. No.
CBD-62

2. County
Jackson

4. Present Name(s)
National Equipment Corp. Warehouse

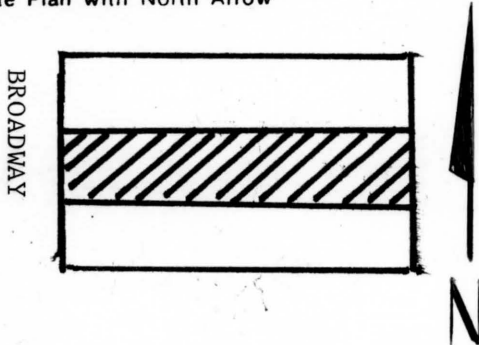

3. Current Name(s)
Commercial Building

1. No.
CBD-62

2. County
Jackson

4. Present Name(s)
National Equipment Corp. Warehouse

3. Current Name(s)
Commercial Building

1. No. CBD-62		4. Present Name(s) National Equipment Corporation Warehouse	
2. County Jackson		5. Other Name(s) Commercial Building	
3. Location of Negatives K. C. Landmarks Commission			
6. Specific Location 919 Broadway		16. Thematic Category Architecture/Economics	
7. City or Town If Rural, Township & Vicinity Kansas City, Missouri 64105		17. Date(s) or Period 1890; Remodeled 1926	
8. Site Plan with North Arrow 		18. Style or Design Commercial/Neo-Classic Revival	
9. Coordinates UTM Lat. Long.		19. Architect or Engineer H. F. Brandenberger (Remodeling)	
10. Site Structure Building X Object		20. Contractor or Builder Joe Eagles (Remodeling)	
11. On National Register? Yes <input type="checkbox"/> No <input checked="" type="checkbox"/>		21. Original Use, if apparent Commercial	
12. Is It Eligible? Yes <input checked="" type="checkbox"/> No <input type="checkbox"/>		22. Present Use Commercial	
13. Part of Estab. Hist. Dist.? Yes <input type="checkbox"/> No <input checked="" type="checkbox"/>		23. Ownership Public <input type="checkbox"/> Private <input checked="" type="checkbox"/>	
14. District Potent'l? Yes <input type="checkbox"/> No <input type="checkbox"/>		24. Owner's Name & Address, if known Willard G. Widder % 1st National Bank Trust Dpmt, P. O. Box 38, K. C. Mo. 64141	
15. Name of Established District		25. Open to Public? Yes <input checked="" type="checkbox"/> No <input type="checkbox"/> Restricted	
		26. Local Contact Person or Organization Landmarks Commission	
		27. Other Surveys in Which Included (None)	
42. Further Description of Important Features The main facade west along Broadway. The west facade Contains a centrally placed main entrance, flanked by storefront panes and surmounted by a transom. The fenestration consists of five-over-five light, double hung sash windows, placed in rectangular openings. The center two windows are paired together. The parapet is embellished by brick dentils and stringcoursing. The present west facade is a 1926 remodeling, which also occurred to Nos. 917 & 921 Broadway, altering the projecting 2nd story bay windows.		28. No. of Stories 2	
		29. Basement? Yes <input checked="" type="checkbox"/> No <input type="checkbox"/>	
		30. Foundation Material Rubble Limestone	
		31. Wall Construction Masonry & Mill	
		32. Roof Type & Material Flat; Tar & Gravel	
		33. No. of Bays Front 3 Side	
		34. Wall Treatment Buff Br. Ven over Br.	
		35. Plan Shape Rectangular	
		36. Changes (Explain in #42) Addition <input type="checkbox"/> Altered <input checked="" type="checkbox"/> Moved <input type="checkbox"/>	
		37. Condition Interior Exterior Excellent	
		38. Preservation Underway? Yes <input checked="" type="checkbox"/> No <input type="checkbox"/>	
		39. Endangered? By What? Yes <input type="checkbox"/> No <input checked="" type="checkbox"/>	
		40. Visible from Public Road? Yes <input checked="" type="checkbox"/> No <input type="checkbox"/>	
		41. Distance from and Frontage on Road 15' 24' along Broadway	
43. History and Significance The building was erected in 1890, by a Dr. M. Harrigan for speculation. The earliest known business to occupy the structure was a Harrigan Lock & Safe Co., in 1917. In 1926, Sam Pollman, local wholesale grocer and owner, remodelled the building and adjoined it to Nos. 917 & 921 Broadway.			
44. Description of Environment and Outbuildings The building is located in the Wholesale District of the Central Business District of Kansas City, Mo. To the north, south, west & east are other commercial and industrial buildings.			
45. Sources of Information Service Permit, No. 10720, Water Department, 5th Fl City Hall, 414 E. 12th St., Kansas City, Mo. 64106 Hoye's City Directory, Hoye Directory Company, Kansas City 1916-27 Western Contractor, June 2, 1926 p. 41		46. Prepared by Ed Miszczuk	
		47. Organization K. C. Landmarks Commission	
		48. Date 10/77	
		49. Revision Date(s)	

State Historical Survey and Planning Office, 909 University Avenue, Suite 215,
Columbia, Missouri 65201

HISTORIC INVENTORY

JA-AS-015-0413

1. No. CBD - 65		4. Present Name(s) National Equipment Co.		1. No. CBD-65 Jackson	
2. County Jackson		5. Other Name(s) George P. Ide & Co.			2. County Jackson
3. Location of Negatives Landmarks Commission					
6. Specific Location 920 Broadway		16. Thematic Category architecture/economics		3. Other Name(s) George P. Ide & Co.	
7. City or Town If Rural, Township & Vicinity Kansas City, Missouri 64105		17. Date(s) or Period 1921			2. County Jackson
8. Site Plan with North Arrow <div style="text-align: center;">N 1 BROADWAY</div>		18. Style or Design Tapestry Brick		4. Present Name(s) National Equipment Co.	
9. Coordinates UTM Lat. _____ Long. _____		19. Architect or Engineer F.A. Taylor			3. Other Name(s) George P. Ide & Co.
10. Site Building <input checked="" type="checkbox"/> Structure Object <input type="checkbox"/>		20. Contractor or Builder William R. Jewell, Jr.		2. County Jackson	
11. On National Register? Yes <input type="checkbox"/> No <input checked="" type="checkbox"/>		21. Original Use, if apparent commercial			4. Present Name(s) National Equipment Co.
12. Is It Eligible? Yes <input checked="" type="checkbox"/> No <input type="checkbox"/>		22. Present Use commercial		3. Other Name(s) George P. Ide & Co.	
13. Part of Estab. Yes <input type="checkbox"/> Hist. Dist.? No <input checked="" type="checkbox"/>		23. Ownership Public <input type="checkbox"/> Private <input checked="" type="checkbox"/>			2. County Jackson
14. District Potent'l? Yes <input checked="" type="checkbox"/> No <input type="checkbox"/>		24. Owner's Name & Address, if known National Equipment Co. 920 Broadway K.C., Mo. 64105		4. Present Name(s) National Equipment Co.	
15. Name of Established District		25. Open to Public? Yes <input checked="" type="checkbox"/> No <input type="checkbox"/> restricted			3. Other Name(s) George P. Ide & Co.
42. Further Description of Important Features Main facade faces east. Fenestration consists of 2-over 3 light hung sash windows. The first story contains display windows which are surrounded by aluminum siding. The main entrance is recessed and is covered with a canopy. Brick coursing visually separates the second and third stories and first and second stories. Sloping cornice removed.		26. Local Contact Person or Organization Landmarks Commission		2. County Jackson	
43. History and Significance The building was designed in 1921 by the architect F.A. Taylor and was built by William R. Jewell, Jr. for the George P. Ide & Co., Inc., a shirt manufacturing company.		27. Other Surveys in Which Included (none)			4. Present Name(s) National Equipment Co.
44. Description of Environment and Outbuildings The structure is located in the Wholesale District of the Central Business District of Kansas City, Missouri. To the north, south, east and west are commercial structures.		40. Visible from Public Road? Yes <input checked="" type="checkbox"/> No <input type="checkbox"/>		3. Other Name(s) George P. Ide & Co.	
45. Sources of Information Water Permit No. 67107, Water Department, City Hall, K.C., Mo. Building Permit No. 12960, Public Works Dept, City Hall, K.C., Mo. Hoye City Directory, 1922, p. 1394.		41. Distance from and Frontage on Road 15' road; 48' frontage			2. County Jackson
		46. Prepared by Linda Becker		4. Present Name(s) National Equipment Co.	
		47. Organization Landmarks Commission			3. Other Name(s) George P. Ide & Co.
		48. Date 10/77		2. County Jackson	
		49. Revision Date(s)			4. Present Name(s) National Equipment Co.

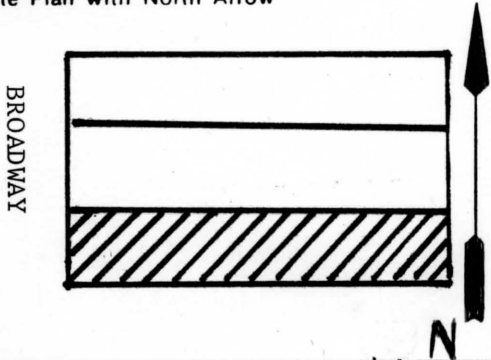



1. No. CBD-65 Jackson
2. County Jackson
3. Other Name(s) George P. Ide & Co.
4. Present Name(s) National Equipment Co.
5. Other Name(s) George P. Ide & Co.

State Historical Survey and Planning Office, 909 University Avenue, Suite 215,
Columbia, Missouri 65201

HISTORIC INVENTORY



JA AS-015-044

1. No. CBD - 63		4. Present Name(s) National Equipment Corporation Warehouse		1. No. CBD-63
2. County Jackson		5. Other Name(s) Powers & Thomson Saloon		
3. Location of Negatives K. C. Landmarks Commission				
6. Specific Location 921 Broadway		16. Thematic Category Architecture/Economics	28. No. of Stories 2	2. County Jackson
7. City or Town If Rural, Township & Vicinity Kansas City, Missouri 64105		17. Date(s) or Period 1883; Remodeled 1926	29. Basement? Yes <input checked="" type="checkbox"/> No <input type="checkbox"/>	
8. Site Plan with North Arrow		18. Style or Design Commercial/Neo-Classic Revival	30. Foundation Material Rubble Limestone	4. Present Name(s) National Equipment Corporation Warehouse
		19. Architect or Engineer H. F. Brandenburger (Remodeling)	31. Wall Construction Masonry & Mill	
9. Coordinates UTM Lat. Long.		20. Contractor or Builder John M. Jackson; Joe Eagles (Remodeling)	32. Roof Type & Material Flat; Tar & Gravel	5. Other Name(s) Powers & Thomson Saloon
10. Site Building <input checked="" type="checkbox"/> Structure Object <input type="checkbox"/>		21. Original Use, if apparent Commercial	33. No. of Bays Front 3 Side	
11. On National Register? Yes <input type="checkbox"/> No <input checked="" type="checkbox"/>		22. Present Use Commercial	34. Wall Treatment Br. Ven. over Com Br.	6. Other Name(s) Powers & Thomson Saloon
12. Is It Eligible? Yes <input checked="" type="checkbox"/> No <input type="checkbox"/>		23. Ownership Public <input type="checkbox"/> Private <input checked="" type="checkbox"/>	35. Plan Shape Rectangular	
13. Part of Estab. Hist. Dist.? Yes <input type="checkbox"/> No <input checked="" type="checkbox"/>		24. Owner's Name & Address, if known Williard G. Widder % 1st National Bank Trust Company P. O. Box 38 K. C. Mo. 64141	36. Changes (Explain in #42) Addition <input type="checkbox"/> Altered <input checked="" type="checkbox"/> Moved <input type="checkbox"/>	7. Other Name(s) Powers & Thomson Saloon
14. District Potent'l? Yes <input checked="" type="checkbox"/> No <input type="checkbox"/>		25. Open to Public? Restricted Yes <input checked="" type="checkbox"/> No <input type="checkbox"/>	37. Condition Interior Exterior Excellent	
15. Name of Established District		26. Local Contact Person or Organization Landmarks Commission	38. Preservation Underway? Yes <input checked="" type="checkbox"/> No <input type="checkbox"/>	8. Other Name(s) Powers & Thomson Saloon
		27. Other Surveys in Which Included (None)	39. Endangered? By What? Yes <input type="checkbox"/> No <input checked="" type="checkbox"/>	
42. Further Description of Important Features The main facade faces west. The west facade contains a centrally placed recessed main entrance, flanked by storefront windows. The fenestration consists of five-over-five light double hung sash windows placed in rectangular openings. The parapet is embellished by brick dentils and stringcoursing. The present west facade is a 1926 remodelling, which also occurred to nos. 917 & 919 Broadway. The original facade consisted of red brick veneers and brick corbelling along the parapet.				9. Other Name(s) Powers & Thomson Saloon
43. History and Significance The building was erected 1883. The earliest business to occupy the structure was the Powers & Thomson Saloon, popular late 19th Century drinking establishment. In 1926, Sam Pollman, Local wholesale grocer and owner, remodelled the building and joined it to Nos. 917-919 Broadway.				
44. Description of Environment and Outbuildings The building is located in the Wholesale District of the Central Business District of Kansas City, Missouri. To the north, south, east & west are other commercial and industrial buildings.				10. Other Name(s) Powers & Thomson Saloon
45. Sources of Information Service Permit No. 12936, Water Department, 5th Fl. City Hall, 414 E. 12th St., Kansas City, Missouri 64106 Pen & Sunlight Sketches of Kansas City and Environs, Kansas City, 1892 p. 177 Western Contractor, June 2, 1926, p. 41 Hoye's City Directory, Hoye Directory Company, Kansas City, 1883-1927		46. Prepared by Ed Miszczuk		
		47. Organization K. C. Landmarks Commission		11. Other Name(s) Powers & Thomson Saloon
		48. Date 10/77		
		49. Revision Date(s)		

State Historical Survey and Planning Office, 909 University Avenue, Suite 215,
Columbia, Missouri 65201

HISTORIC INVENTORY

JA-AS-015-0045

1. No. CBD - 67		4. Present Name(s) Rothenberg & Schloss		1. No. CBD 67
2. County Jackson		5. Other Name(s) Rothenberg and Schloss		
3. Location of Negatives Landmarks Commission				
6. Specific Location 922-932 Broadway		16. Thematic Category architecture	28. No. of Stories 4	2. County Jackson
7. City or Town If Rural, Township & Vicinity Kansas City Missouri		17. Date(s) or Period 1912	29. Basement? Yes <input checked="" type="checkbox"/> No <input type="checkbox"/>	
8. Site Plan with North Arrow		18. Style or Design commercial/Chicago Style	30. Foundation Material reinforced concrete	
		19. Architect or Engineer Smith, Rea & Lovitt	31. Wall Construction reinforced concrete	4. Present Name(s) Rothenberg & Schloss
		20. Contractor or Builder George L. Brown & Son.	32. Roof Type & Material flat, tar & gravel	
		21. Original Use, if apparent commercial	33. No. of Bays Front 6 Side	
		22. Present Use commercial	34. Wall Treatment buff brick	3. Other Name(s) Rothenberg & Schloss
		23. Ownership Public <input type="checkbox"/> Private <input checked="" type="checkbox"/>	35. Plan Shape rectangular	
		24. Owner's Name & Address, if known Josephine E. Rothenberg c/o Rothenberg & Schloss (Trust) 932 Broadway, K.C., Mo. 64105	36. Changes (Explain in #42) Addition <input type="checkbox"/> Altered <input checked="" type="checkbox"/> Moved <input type="checkbox"/>	
9. Coordinates UTM Lat. Long.		25. Open to Public? restricted Yes <input checked="" type="checkbox"/> No <input type="checkbox"/>	37. Condition Interior Exterior excellent	5. Other Name(s) Rothenberg & Schloss
10. Site Building Structure Object		26. Local Contact Person or Organization Landmarks Commission	38. Preservation Underway? Yes <input type="checkbox"/> No <input checked="" type="checkbox"/>	
11. On National Register? Yes <input type="checkbox"/> No <input checked="" type="checkbox"/>		27. Other Surveys in Which Included none	39. Endangered? By What? Yes <input type="checkbox"/> No <input checked="" type="checkbox"/>	
12. Is It Eligible? Yes <input checked="" type="checkbox"/> No <input type="checkbox"/>			40. Visible from Public Road? Yes <input checked="" type="checkbox"/> No <input type="checkbox"/>	6. Other Name(s) Rothenberg & Schloss
13. Part of Estab. Hist. Dist.? Yes <input type="checkbox"/> No <input checked="" type="checkbox"/>			41. Distance from and Frontage on Road 15' road; 144' frontage	
14. District Potent'l? Yes <input checked="" type="checkbox"/> No <input type="checkbox"/>				
15. Name of Established District		42. Further Description of Important Features		7. Other Name(s) Rothenberg & Schloss
		<p>The main facade faces east. Fenestration consists of four-over-one light double hung sash windows placed in groups of threes on the second, third and fourth floors. The windows on the main facade of the first floor are large display windows with transom lights above. A box cornice is supported by brackets. Two of the east facade second and third story windows have been filled in with glass bricks.</p>		
				
43. History and Significance		44. Description of Environment and Outbuildings		8. Other Name(s) Rothenberg & Schloss
<p>This building was constructed for Rothenberg and Schloss, a distributor and manufacturer of cigars. The building was built in 1912 by the prominent architectural firm of Smith, Rea and Lovitt. The general contractors were George L. Brown and Sons.</p>		<p>This structure is located in the Wholesale district in the Central Business district of Kansas City, Missouri. To the north, south, east and west are other commercial and industrial structures.</p>		
45. Sources of Information		46. Prepared by Linda Becker		
<p>Building Permit No. 10450, Public Works, City Hall, Kansas City, Mo. Water Permit Nos. 48916, 48060, 48061, 47520, City Hall, K.C., Mo. Western Contractor January 3, 1912, Vol. 21, No. 573, and February 14, 1912, p. 18-19.</p>		47. Organization Landmarks Commission		
		48. Date 10/77		
		49. Revision Date(s)		

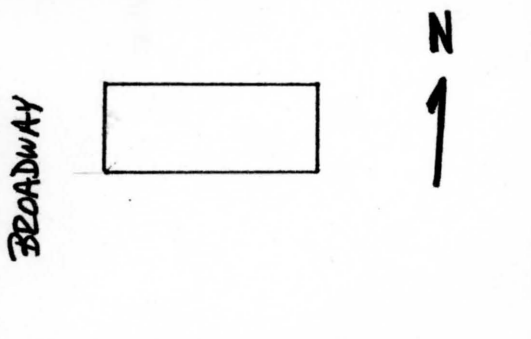
State Historical Survey and Planning Office, 909 University Avenue, Suite 215,
Columbia, Missouri 65201


HISTORIC INVENTORY

JA AS-013-0046

1. No. CBD-68
2. County Jackson
4. Present Name(s) Broadway Water Beds
5. Other Name(s) James E. Fitzpatrick Saloon

1. No. CBD - 68	4. Present Name(s) Broadway Water Beds
2. County Jackson	5. Other Name(s) James E. Fitzpatrick Saloon
3. Location of Negatives Landmarks Commission	

6. Specific Location 931 Broadway	16. Thematic Category architecture/economics	28. No. of Stories 3
7. City or Town If Rural, Township & Vicinity Kansas City Missouri 64105	17. Date(s) or Period 1911	29. Basement? Yes <input checked="" type="checkbox"/> No <input type="checkbox"/>
8. Site Plan with North Arrow 	18. Style or Design Tapestry Brick	30. Foundation Material masonry
	19. Architect or Engineer Thurtle & Thayer	31. Wall Construction masonry and mill
	20. Contractor or Builder Flanagan Brothers	32. Roof Type & Material flat, tar&gravel
	21. Original Use, if apparent saloon	33. No. of Bays Front 3 Side
	22. Present Use commercial	34. Wall Treatment brick veneer
	23. Ownership Public <input type="checkbox"/> Private <input checked="" type="checkbox"/>	35. Plan Shape rectangle
	24. Owner's Name & Address, if known Alfred Roberts 931 Broadway K.C., Mo. 64105	36. Changes (Explain in #42) Addition <input checked="" type="checkbox"/> Altered <input type="checkbox"/> Moved <input type="checkbox"/>
9. Coordinates UTM Lat. Long.	25. Open to Public? restricted Yes <input checked="" type="checkbox"/> No <input type="checkbox"/>	37. Condition Interior Exterior excellent
10. Site Building <input checked="" type="checkbox"/> Structure Object <input type="checkbox"/>	26. Local Contact Person or Organization Landmarks Commission	38. Preservation Underway? Yes <input type="checkbox"/> No <input checked="" type="checkbox"/>
11. On National Register? Yes <input type="checkbox"/> No <input checked="" type="checkbox"/>	27. Other Surveys in Which Included (none)	39. Endangered? By What? Yes <input type="checkbox"/> No <input checked="" type="checkbox"/>
12. Is It Eligible? Yes <input checked="" type="checkbox"/> No <input type="checkbox"/>		40. Visible from Public Road? Yes <input checked="" type="checkbox"/> No <input type="checkbox"/>
13. Part of Estab. Yes <input type="checkbox"/> Hist. Dist.? No <input checked="" type="checkbox"/>		41. Distance from and Frontage on Road 15' road; 24' frontage
14. District Potent'l? Yes <input checked="" type="checkbox"/> No <input type="checkbox"/>		
15. Name of Established District		

42. Further Description of Important Features The main facade faces west. The fenestration consists of one-over-one double hung sash windows placed in rectangular frames. Large single light display windows are located on the first story. The main entrance is recessed. A two story wooden bay with windows is located at the second and third story. A box cornice supported by a wooden bracket at each end is located over the bay. (cntd.)	
--	---

43. History and Significance This building was designed by the architectural firm of Thurtle and Thayer and was built by the Flanagan Bros. construction company for James E. Fitzpatrick for use as a saloon.

44. Description of Environment and Outbuildings This structure is located in the Wholesale District of the Central Business District of Kansas City, Missouri. To the north, south, east and west are commercial structures.

45. Sources of Information Water Permit No. 46244, Water Dept., City Hall, Kansas City, Missouri Building Permit No. 10186, Public Works Dept., City Hall, K.C., Mo. Hoye City Directory, 1912, p. 594.	46. Prepared by Linda Becker
	47. Organization Landmarks Commission
	48. Date 10/10/77
	49. Revision Date(s)

HISTORIC INVENTORY


931 Broadway
Kansas City, Missouri

42. (continued from Page 1.) Cut stone trims the stepped-like parapet.
A third story addition has been added.

State Historical Survey and Planning Office, 909 University Avenue, Suite 215,
Columbia, Missouri 65201

HISTORIC INVENTORY

JA-AS-015-0247

1. No. CBD-69		4. Present Name(s) Seiden's		1. No. CBD-69 2. County Jackson 4. Present Name(s) Seiden's
2. County Jackson		5. Other Name(s) Bracket Bros. Drugstore/Hulett & Moulton Drugstore		
3. Location of Negatives Landmarks Commission				
6. Specific Location 935 Broadway		16. Thematic Category architecture/economics	28. No. of Stories 2	2. County Jackson 4. Present Name(s) Seiden's
7. City or Town If Rural, Township & Vicinity Kansas City, Missouri 64105		17. Date(s) or Period c. 1874	29. Basement? Yes <input checked="" type="checkbox"/> No <input type="checkbox"/>	
8. Site Plan with North Arrow <div style="text-align: center;">N ↑ </div>		18. Style or Design Italianate	30. Foundation Material masonry	
9. Coordinates UTM Lat. Long.		19. Architect or Engineer	31. Wall Construction masonry & mill	
10. Site Building <input checked="" type="checkbox"/> Structure Object <input type="checkbox"/>		20. Contractor or Builder	32. Roof Type & Material flat, tar & gravel	
11. On National Register? Yes <input type="checkbox"/> No <input checked="" type="checkbox"/>		21. Original Use, if apparent commercial, drugstore	33. No. of Bays Front 6 Side 8	
12. Is It Eligible? Yes <input checked="" type="checkbox"/> No <input type="checkbox"/>		22. Present Use commercial	34. Wall Treatment brick	
13. Part of Estab. Hist. Dist.? Yes <input type="checkbox"/> No <input checked="" type="checkbox"/>		23. Ownership Public <input type="checkbox"/> Private <input checked="" type="checkbox"/>	35. Plan Shape rectangular	
14. District Potent'l? Yes <input checked="" type="checkbox"/> No <input type="checkbox"/>		24. Owner's Name & Address, if known Shirley Seiden 935 Broadway Kansas City, Mo. 64105	36. Changes (Explain in #42) Addition <input type="checkbox"/> Altered <input checked="" type="checkbox"/> Moved <input type="checkbox"/>	
15. Name of Established District		25. Open to Public? restricted Yes <input checked="" type="checkbox"/> No <input type="checkbox"/>	37. Condition Interior Exterior excellent	
42. Further Description of Important Features The main facade faces west. Fenestration consists of two-over-two double hung sash windows placed in segmental arches. The main entrance is recessed and consists of two single light doors. The first floor has been altered with large display windows. The cornice consists of brick corbelling and alternating brick rectangular panels.		26. Local Contact Person or Organization Landmarks Commission		3. Other Name(s) Hulett & Moulton Drugstore
43. History and Significance This building was constructed about 1874 for the Brackett Brothers for use as a drugstore. It remained a drugstore for c. 30 years. It was run under various names: O.C. Day and Brackett, Jas. M. Love & Co., T.W. Tarrant and G.A. Hulett & Moulton. During ownership by Hulett and Moulton, the drugstore owned the famous "Tarrant's Fig Paste," which at that time was sold all over the United States.		27. Other Surveys in Which Included (none)		
44. Description of Environment and Outbuildings This structure is located in the Wholesale District in the Central Business District of Kansas City, Missouri. To the north, south, east and west are commercial structures.		40. Visible from Public Road? Yes <input checked="" type="checkbox"/> No <input type="checkbox"/>		
45. Sources of Information Water Permit No. 34, Water Dept., City Hall, K.C., Mo. <u>Hoye City Directories 1874-1889</u> <u>Pen and Sunlight Sketches of Kansas City and Environs, p. 112.</u>		46. Prepared by Linda F. Becker		4. Present Name(s) Bracket Bros. Drugstore
		47. Organization Landmarks Commission		
		48. Date 11/77 49. Revision Date(s)		



State Historical Survey and Planning Office, 909 University Avenue, Suite 215,
Columbia, Missouri 65201

HISTORIC INVENTORY

JA-AS-015-048

1. No. CBD-75		4. Present Name(s)		1. No. CBD-75
2. County Jackson		5. Other Name(s)		
3. Location of Negatives K. C. Landmarks Commission		Frankel, Frank & Company		
6. Specific Location 1000 Broadway		16. Thematic Category Architecture/Economics		2. County Jackson
		17. Date(s) or Period 1905		
7. City or Town If Rural, Township & Vicinity Kansas City, Missouri 64105		18. Style or Design Commercial/Chicago Style		4. Present Name(s)
8. Site Plan with North Arrow <div style="display: flex; align-items: center; justify-content: center;"> <div style="border: 1px solid black; width: 100px; height: 100px; margin-right: 10px;"></div> <div style="text-align: center;"> <p style="font-size: 2em; margin: 0;">N</p> <p style="font-size: 2em; margin: 0;">1</p> </div> <div style="writing-mode: vertical-rl; transform: rotate(180deg); font-weight: bold; margin-left: 10px;">BROADWAY</div> </div>		19. Architect or Engineer Adriance Van Brunt & Brother		
		20. Contractor or Builder George L. Brown & Son		
		21. Original Use, if apparent Commercial		
		22. Present Use Commercial		
9. Coordinates UTM Lat. Long.		23. Ownership Public <input type="checkbox"/> Private <input checked="" type="checkbox"/>		3. Other Name(s)
10. Site <input type="checkbox"/> Building <input checked="" type="checkbox"/> Structure <input type="checkbox"/> Object <input type="checkbox"/>		24. Owner's Name & Address, if known William Rockhill Nelson Trust 1102 Grand, Room 114, Kansas City, Missouri 64106		
11. On National Register? Yes <input type="checkbox"/> No <input checked="" type="checkbox"/>		25. Open to Public? Yes <input checked="" type="checkbox"/> No <input type="checkbox"/>		5. Other Name(s)
12. Is It Eligible? Yes <input checked="" type="checkbox"/> No <input type="checkbox"/>		26. Local Contact Person or Organization Landmarks Commission		
13. Part of Estab. Hist. Dist.? Yes <input type="checkbox"/> No <input checked="" type="checkbox"/>		27. Other Surveys in Which Included (None)		6. Other Name(s)
14. District Potent'l? Yes <input checked="" type="checkbox"/> No <input type="checkbox"/>		28. No. of Stories 7		
15. Name of Established District		29. Basement? Yes <input checked="" type="checkbox"/> No <input type="checkbox"/>		7. Other Name(s)
		30. Foundation Material Spread Footings		
		31. Wall Construction Masonry and Mill		8. Other Name(s)
		32. Roof Type & Material Flat; Tar & Gravel		
		33. No. of Bays Front 3 Side		9. Other Name(s)
		34. Wall Treatment Gray Br. over Com. Br.		
		35. Plan Shape Rectangular		10. Other Name(s)
		36. Changes (Explain in #42) Addition <input type="checkbox"/> Altered <input type="checkbox"/> Moved <input type="checkbox"/>		
		37. Condition Interior Exterior Excellent		11. Other Name(s)
		38. Preservation Underway? Yes <input checked="" type="checkbox"/> No <input type="checkbox"/>		
		39. Endangered? By What? Yes <input checked="" type="checkbox"/> No <input type="checkbox"/> Future Redevelopment		12. Other Name(s)
		40. Visible from Public Road? Yes <input checked="" type="checkbox"/> No <input type="checkbox"/>		
		41. Distance from and Frontage on Road 15' 83.5' along Broadway		13. Other Name(s)
42. Further Description of Important Features The main facade faces east along Broadway. The main entrance is recessed within the extreme south bay of the east facade and approached by a single run of limestone steps. The fenestration consists of "Chicago Style" Sash windows. Engaged piers and spandrels visually divide the main and secondary facades into bays. a water table cornice is located above the first and fifth stories. The parapet is embellished with a classical copper cornice. The north secondary facade identically repeats the design of the main facade.				
43. History and Significance The building was erected in 1905 by the prominent local firm, Frankel, Frank & Company, importers and wholesalers of millinery goods, to serve as business house and warehouse. The building is a major commercial design of the local architectural, Adriance Van Brunt & Brother.				
44. Description of Environment and Outbuildings The building is located in the Wholesale District of the Central Business District of Kansas City, Mo. To the north, south, east and west are other commercial and multi-family residential structures,				
45. Sources of Information Service Permit No. 25898, Water Department, 5th Fl City Hall, 414 E. 12th St., Kansas City, Mo. 64106 Western Contractor, Vol. 3, No. 4, October 5, 1904; Vol. 3, No. 50, December 14, 1904 Hoye's City Directory, Hoye Directory Company, Kansas City, 190410.			46. Prepared by Ed Miszczuk	
			47. Organization K. C. Landmarks Commission	
			48. Date 10/77 49. Revision Date(s)	



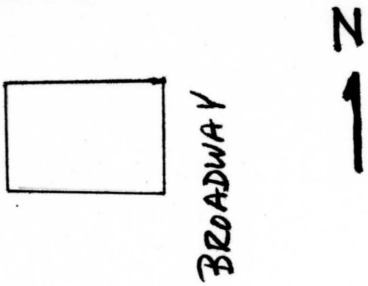

Frankel, Frank & Company

State Historical Survey and Planning Office, 909 University Avenue, Suite 215,
Columbia, Missouri 65201

HISTORIC INVENTORY

JA-AS-05-049

1. No. CBD-76
2. County Jackson
4. Present Name(s) Quaff Buffet/Kap-pel Fabrics
5. Other Name(s) Homer Reed Investment Company

1. No. CBD - 76		4. Present Name(s) Quaff Buffet/ Kap-pel Fabrics	
2. County Jackson		5. Other Name(s) Homer Reed Investment Company	
3. Location of Negatives Landmarks Commission			
6. Specific Location 1006-10 Broadway		16. Thematic Category architecture/economics	
7. City or Town - If Rural, Township & Vicinity Kansas City, Missouri 64105		17. Date(s) or Period 1890	
8. Site Plan with North Arrow 		18. Style or Design commercial/modified	
9. Coordinates UTM Lat. Long.		19. Architect or Engineer	
10. Site Building Structure Object X		20. Contractor or Builder	
11. On National Register? Yes <input type="checkbox"/> No <input checked="" type="checkbox"/>		21. Original Use, if apparent commercial	
12. Is It Eligible? Yes <input checked="" type="checkbox"/> No <input type="checkbox"/>		22. Present Use commercial	
13. Part of Estab. Hist. Dist.? Yes <input type="checkbox"/> No <input checked="" type="checkbox"/>		23. Ownership Public <input type="checkbox"/> Private <input checked="" type="checkbox"/>	
14. District Potent'l? Yes <input checked="" type="checkbox"/> No <input type="checkbox"/>		24. Owner's Name & Address, if known Antonio Bonio 1010 Broadway Kansas City, Mo. 64105	
15. Name of Established District		25. Open to Public? restricted Yes <input checked="" type="checkbox"/> No <input type="checkbox"/>	
		26. Local Contact Person or Organization Landmarks Commission	
		27. Other Surveys in Which Included (none)	
42. Further Description of Important Features The main facade faces east. Fenestration consists of multi-vent lights. Originally, the windows on the second story were single light, in rounded arch frames with side lights. The first story consists of storefront windows. The transom lights above have been covered over. There are two doors on the main facade, both are single light doors, one is surrounded by side lights. The frieze is decorated with corbelling forming a series of rounded (cntd.)		28. No. of Stories 2	
		29. Basement? Yes <input checked="" type="checkbox"/> No <input type="checkbox"/>	
		30. Foundation Material rubble limestone	
		31. Wall Construction masonry & mill	
		32. Roof Type & Material flat, tar & gravel	
		33. No. of Bays Front 4 Side	
		34. Wall Treatment brick	
		35. Plan Shape rectangular	
		36. Changes (Explain in #42) Addition <input type="checkbox"/> Altered <input checked="" type="checkbox"/> Moved <input type="checkbox"/>	
		37. Condition Interior Exterior good	
		38. Preservation Underway? Yes <input type="checkbox"/> No <input checked="" type="checkbox"/>	
		39. Endangered? By What? Yes <input type="checkbox"/> No <input checked="" type="checkbox"/>	
		40. Visible from Public Road? Yes <input checked="" type="checkbox"/> No <input type="checkbox"/>	
		41. Distance from and Frontage on Road 15' 72' along Broadway	
43. History and Significance This building was constructed in 1890 for Homer Reed, as the Homer Reed Investment Co.			
44. Description of Environment and Outbuildings The building is located in the Wholesale District of the Central Business District of Kansas City, Mo. To the south is an apartment house and to the east, west and north are commercial structures.		46. Prepared by Linda F. Becker	
45. Sources of Information Water Permit No. 10589, City Hall, K.C., Mo. Hoye City Directory		47. Organization Landmarks Commission	
		48. Date 11/77	
		49. Revision Date(s)	

HISTORIC INVENTORY

1006-10 Broadway
Kansas City, Missouri 64105

42. (continued from Page 1.) arches. The cornice contains a decorative brick pattern. The second floor original windows have been bricked in and replaced with windows.

State Historical Survey and Planning Office, 909 University Avenue, Suite 215,
Columbia, Missouri 65201

HISTORIC INVENTORY

JA-AS-015-050

<p>1. No. CBD-77</p> <p>2. County Jackson</p> <p>3. Location of Negatives Landmarks Commission</p> <p>6. Specific Location 1012-1016 Broadway</p> <p>7. City or Town If Rural, Township & Vicinity Kansas City Missouri 64105</p> <p>8. Site Plan with North Arrow</p> <div style="text-align: center;"> </div> <p>9. Coordinates UTM Lat. _____ Long. _____</p> <p>10. Site : Building <input checked="" type="checkbox"/> Structure : Object <input type="checkbox"/></p> <p>11. On National Register? Yes <input type="checkbox"/> No <input checked="" type="checkbox"/></p> <p>12. Is It Eligible? Yes <input checked="" type="checkbox"/> No <input type="checkbox"/></p> <p>13. Part of Estab. Hist. Dist.? Yes <input type="checkbox"/> No <input checked="" type="checkbox"/></p> <p>14. District Potent'l? Yes <input checked="" type="checkbox"/> No <input type="checkbox"/></p> <p>15. Name of Established District _____</p>	<p>4. Present Name(s) The Lorraine Apartment/Hotel</p> <p>5. Other Name(s) The Lorraine Apartments</p> <p>16. Thematic Category architecture</p> <p>17. Date(s) or Period 1901</p> <p>18. Style or Design Georgian Revival</p> <p>19. Architect or Engineer John McKecknie</p> <p>20. Contractor or Builder William Bros.</p> <p>21. Original Use, if apparent hotel</p> <p>22. Present Use Hotel</p> <p>23. Ownership Public <input type="checkbox"/> Private <input checked="" type="checkbox"/></p> <p>24. Owner's Name & Address, if known Parnell Investment Co., Inc. 1014 Broadway, K.C., Mo. 64105</p> <p>25. Open to Public? restricted Yes <input checked="" type="checkbox"/> No <input type="checkbox"/></p> <p>26. Local Contact Person or Organization Landmarks Commission</p> <p>27. Other Surveys in Which Included (None)</p>	<p>28. No. of Stories 7</p> <p>29. Basement? Yes <input checked="" type="checkbox"/> No <input type="checkbox"/></p> <p>30. Foundation Material masonry limestone</p> <p>31. Wall Construction brick</p> <p>32. Roof Type & Material flat, tar & gravel</p> <p>33. No. of Bays Front 3 Side _____</p> <p>34. Wall Treatment brick</p> <p>35. Plan Shape T-Shape</p> <p>36. Changes (Explain in #42) Addition <input type="checkbox"/> Altered <input checked="" type="checkbox"/> Moved <input type="checkbox"/></p> <p>37. Condition Interior _____ Exterior - good -</p> <p>38. Preservation Underway? Yes <input type="checkbox"/> No <input checked="" type="checkbox"/></p> <p>39. Endangered? By What? Yes <input checked="" type="checkbox"/> No <input type="checkbox"/> Future Redevelopment</p> <p>40. Visible from Public Road? Yes <input checked="" type="checkbox"/> No <input type="checkbox"/></p> <p>41. Distance from and Frontage on Road 15' 54'</p>	<p>1. No. CBD-77</p> <p>2. County Jackson</p> <p>4. Present Name(s) The Lorraine Apartment/Hotel</p> <p>3. Other Name(s) The Lorraine Apartments</p>
<p>42. Further Description of Important Features The main facade faces east on Broadway. The fenestration consists of one-over-one double hung sash windows. The first and second story on the main facade are cut limestone. Cut stone quoining is located on the south and north corners of the main facade and around the windows of the central bay. It is also used around the windows in the central bay accenting the rounded arch on the sixth floor. The main entrance is recessed, above it is a rounded (cnrd)</p>			
<p>43. History and Significance The Lorraine Hotel was designed in 1901 by the prominent Kansas City architect, John McKecknie.</p>			
<p>44. Description of Environment and Outbuildings The structure is located in the Wholesale district of the Central Business District of Kansas City, Mo. To the south and west are other multiple dealings and to the east and north are commercial and industrial buildings.</p>			
<p>45. Sources of Information Water Permit No. 19308, City Hall, K.C., Mo. Hoye City Directory 1902 Western Contractor Vol. 2 No. 15, April 15, 1903</p>		<p>46. Prepared by Linda F. Becker</p> <p>47. Organization Landmarks Commission</p> <p>48. Date 11/77 49. Revision Date(s)</p>	

HISTORIC INVENTORY


1012-1016 Broadway
Kansas City, Missouri

42. continued from Page 1. arch with a recessed window.
The windows on either side of the main entrance are topped
with triangular pediments.

State Historical Survey and Planning Office, 909 University Avenue, Suite 215,
Columbia, Missouri 65201

HISTORIC INVENTORY

JA-AS-015-051

1. No. CBD - 78		4. Present Name(s) Estill Hotel		1. No. CBD-78	
2. County Jackson		5. Other Name(s) Estill Flats			2. County Jackson
3. Location of Negatives Landmarks Commission					
6. Specific Location 1018 Broadway		16. Thematic Category Architecture/Economics		4. Present Name(s) Estill Hotel	
		17. Date(s) or Period 1897-98			
7. City or Town If Rural, Township & Vicinity Kansas City Missouri 64105		18. Style or Design Georgian Revival		5. County Jackson	
8. Site Plan with North Arrow <div style="text-align: center;">  </div>		19. Architect or Engineer			
		20. Contractor or Builder		6. Present Name(s) Estill Hotel	
21. Original Use, if apparent Hotel		28. No. of Stories 5			
22. Present Use Hotel		29. Basement? Yes <input checked="" type="checkbox"/> No <input type="checkbox"/>			
23. Ownership Public <input type="checkbox"/> Private <input checked="" type="checkbox"/>		30. Foundation Material coursed limestone			
24. Owner's Name & Address, if known Richard C. & Ellsworth Parnell 1018 Broadway; K.C., Mo. 64105		31. Wall Construction brick			
25. Open to Public? restricted Yes <input checked="" type="checkbox"/> No <input type="checkbox"/>		32. Roof Type & Material flat, tar & gravel			
26. Local Contact Person or Organization Landmarks Commission		33. No. of Bays Front 3 Side			
27. Other Surveys in Which Included Preliminary Inventory of Architecture and Historic Sites, The Landmarks Commission of Kansas City, Missouri		34. Wall Treatment brick			
28. No. of Stories 5		35. Plan Shape rectangular			
29. Basement? Yes <input checked="" type="checkbox"/> No <input type="checkbox"/>		36. Changes (Explain in #42) Addition <input type="checkbox"/> Altered <input type="checkbox"/> Moved <input type="checkbox"/>			
30. Foundation Material coursed limestone		37. Condition Interior Exterior good			
31. Wall Construction brick		38. Preservation Underway? Yes <input type="checkbox"/> No <input checked="" type="checkbox"/>			
32. Roof Type & Material flat, tar & gravel		39. Endangered? By What? Yes <input checked="" type="checkbox"/> No <input type="checkbox"/> redevelopment			
33. No. of Bays Front 3 Side		40. Visible from Public Road? Yes <input checked="" type="checkbox"/> No <input type="checkbox"/>			
34. Wall Treatment brick		41. Distance from and Frontage on Road 15'			
35. Plan Shape rectangular					
36. Changes (Explain in #42) Addition <input type="checkbox"/> Altered <input type="checkbox"/> Moved <input type="checkbox"/>					
37. Condition Interior Exterior good					
38. Preservation Underway? Yes <input type="checkbox"/> No <input checked="" type="checkbox"/>					
39. Endangered? By What? Yes <input checked="" type="checkbox"/> No <input type="checkbox"/> redevelopment					
40. Visible from Public Road? Yes <input checked="" type="checkbox"/> No <input type="checkbox"/>					
41. Distance from and Frontage on Road 15'					
42. Further Description of Important Features The main facade faces east. The fenestration on the main facade consists of eight-over-two lights double hung sash windows placed in rectangular frames. Fenestration on the secondary facade consists of one-over-one double hung sash windows. A five-story open porch is located on the main facade. Two rectangular five-story bays, topped with gable roofs, are located on the north and south facades. The main entrance consists of a rounded arch opening with (continued):				3. Other Name(s) Estill Flats	
43. History and Significance The building was erected in 1897 by the LaForce Bros. to serve as a hotel. Butler LaForce's wife's maiden name was Estill, and so the hotel was named after her.					
44. Description of Environment and Outbuildings The structure is located in the Wholesale District of the Central Business District of Kansas City, Missouri. To the north is the Lorraine Hotel, to the west, multi-family dwelling, to the east and south commercial structures.				4. Present Name(s) Estill Hotel	
45. Sources of Information Kansas City Star, December 16, 1936. Water Permit No. 13905, City Hall, K.C., Mo.					
46. Prepared by Linda F. Becker				5. Other Name(s) Estill Flats	
47. Organization Landmarks Commission					
48. Date 11/77				6. Present Name(s) Estill Hotel	
49. Revision Date(s)					



HISTORIC INVENTORY



1018 Broadway
Kansas City, Missouri 64105

42. (continued:) paneled sidelights, transoms surrounding a single light door.

State Historical Survey and Planning Office, 909 University Avenue, Suite 215,
Columbia, Missouri 65201

HISTORIC INVENTORY

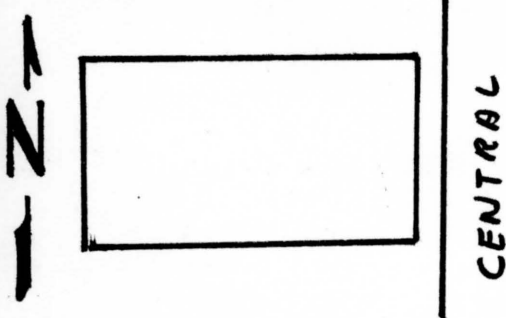
JA-AS-013-052

1. No. CBD - 79		4. Present Name(s) Kap-Pel Fabrics		1. No. CBD-79 2. County Jackson 4. Present Name(s) Kap-Pel Fabrics 5. Current Name(s) Cunningham Brokerage Company
2. County Jackson		5. Other Name(s) Cunningham Brokerage Company		
3. Location of Negatives Landmarks Commission				
6. Specific Location 1026-28 Broadway		16. Thematic Category architecture		28. No. of Stories 2
7. City or Town If Rural, Township & Vicinity Kansas City, Missouri 64105		17. Date(s) or Period 1908		29. Basement? Yes <input checked="" type="checkbox"/> No <input type="checkbox"/>
8. Site Plan with North Arrow 		18. Style or Design commercial/modernized		30. Foundation Material masonry, steel
		19. Architect or Engineer Smith and Rea		31. Wall Construction brick
		20. Contractor or Builder		32. Roof Type & Material flat, tar & gravel
		21. Original Use, if apparent commercial-brokerage		33. No. of Bays Front 3 Side
		22. Present Use commercial		34. Wall Treatment brick
		23. Ownership Public <input type="checkbox"/> Private <input checked="" type="checkbox"/>		35. Plan Shape rectangular
		24. Owner's Name & Address, if known 1026 Broadway Bldg. Co. 1026 Broadway Kansas City, Mo. 64105		36. Changes (Explain in #42) Addition <input type="checkbox"/> Altered <input checked="" type="checkbox"/> Moved <input type="checkbox"/>
9. Coordinates UTM Lat. Long.		25. Open to Public? restricted Yes <input checked="" type="checkbox"/> No <input type="checkbox"/>		37. Condition Interior Exterior good
10. Site Building <input checked="" type="checkbox"/> Structure Object <input type="checkbox"/>		26. Local Contact Person or Organization Landmarks Commission		38. Preservation Underway? Yes <input checked="" type="checkbox"/> No <input type="checkbox"/>
11. On National Register? Yes <input type="checkbox"/> No <input checked="" type="checkbox"/>		27. Other Surveys in Which Included (none)		39. Endangered? By What? Yes <input type="checkbox"/> No <input checked="" type="checkbox"/>
12. Is It Eligible? Yes <input checked="" type="checkbox"/> No <input type="checkbox"/>				40. Visible from Public Road? Yes <input checked="" type="checkbox"/> No <input type="checkbox"/>
13. Part of Estab. Hist. Dist.? Yes <input type="checkbox"/> No <input checked="" type="checkbox"/>				41. Distance from and Frontage on Road 15' 48'
14. District Potent'l? Yes <input checked="" type="checkbox"/> No <input type="checkbox"/>				
15. Name of Established District				
42. Further Description of Important Features The main facade faces east. The original facade has been covered over with aluminum siding. The main entrance is recessed and consists of two single light doors. The two windows on the first floor have been covered over with metal grating. Originally the building consisted of large display windows with transom lights above, located on either side of the recessed entrance. On the second floor were one-over one double hung sash windows grouped in				
43. History and Significance The structure was constructed in 1908 for George W. Cunningham to house the Cunningham Brokerage. Mr. Cunningham was a long-time Kansas City broker. The architectural firm of Smith and Rea designed the building.		threes. large brackets once supported a box cornice.		
44. Description of Environment and Outbuildings This structure is located in the Wholesale district in the Central Business district of Kansas City, Missouri. To the south and east are parking lots and to the west apartment houses and to the north commercial structures.				
45. Sources of Information Hoye City Directories Kansas City Star, August 5, 1929 Building Permit No. 8809, City Hall, Kansas City, Mo. Water Permit No. 37245, City Hall, Kansas City, Mo.		46. Prepared by Linda F. Becker		
		47. Organization Landmarks Commission		
		48. Date 11/77		49. Revision Date(s)

State Historical Survey and Planning Office, 909 University Avenue, Suite 215,
Columbia, Missouri 65201

HISTORIC INVENTORY

JA 15-018-023

<p>1. No. CBD - 7</p> <p>2. County Jackson</p> <p>3. Location of Negatives K. C. Landmarks Commission</p>	<p>4. Present Name(s) Davidson's Enterprise Wholesale, Inc.</p> <p>5. Other Name(s) Commercial Building</p>	1. No. CBD - 7
<p>6. Specific Location 600 Central</p>	<p>16. Thematic Category Architecture/Economics</p> <p>17. Date(s) or Period 1909</p> <p>18. Style or Design Commercial</p> <p>19. Architect or Engineer</p> <p>20. Contractor or Builder</p> <p>21. Original Use, if apparent Commercial/Industrial</p> <p>22. Present Use Commercial</p> <p>23. Ownership Public <input type="checkbox"/> Private <input checked="" type="checkbox"/></p> <p>24. Owner's Name & Address, if known Thomas L. Davidson, 600 Central, Kansas City, Missouri 64105</p> <p>25. Open to Public? Restricted Yes <input checked="" type="checkbox"/> No <input type="checkbox"/></p> <p>26. Local Contact Person or Organization Landmarks Commission</p> <p>27. Other Surveys in Which Included (None)</p>	2. County Jackson
<p>7. City or Town If Rural, Township & Vicinity Kansas City, Missouri 64105</p> <p>8. Site Plan with North Arrow</p> <div style="text-align: center;">  </div>	<p>28. No. of Stories 4</p> <p>29. Basement? Yes <input checked="" type="checkbox"/> No <input type="checkbox"/></p> <p>30. Foundation Material Reinforced Concrete</p> <p>31. Wall Construction Masonry & Rein. Conc</p> <p>32. Roof Type & Material Flat; Tar & Gravel</p> <p>33. No. of Bays Front 3 Side</p> <p>34. Wall Treatment Brick Masonry over Com Br.</p> <p>35. Plan Shape Rectangular</p> <p>36. Changes Addition <input type="checkbox"/> Altered <input type="checkbox"/> Moved <input type="checkbox"/> (Explain in #42)</p> <p>37. Condition Interior Exterior Excellent</p> <p>38. Preservation Underway? Yes <input checked="" type="checkbox"/> No <input type="checkbox"/></p> <p>39. Endangered? By What? Yes <input type="checkbox"/> No <input checked="" type="checkbox"/></p> <p>40. Visible from Public Road? Yes <input checked="" type="checkbox"/> No <input type="checkbox"/></p> <p>41. Distance from and Frontage on Road 15' 56' along Central St.</p>	4. Present Name(s) Davidson's Enterprise Wholesale, Inc.
<p>9. Coordinates UTM Lat. Long.</p> <p>10. Site <input type="checkbox"/> Structure <input type="checkbox"/> Building <input checked="" type="checkbox"/> Object <input type="checkbox"/></p> <p>11. On National Register? Yes <input type="checkbox"/> No <input checked="" type="checkbox"/></p> <p>12. Is It Eligible? Yes <input checked="" type="checkbox"/> No <input type="checkbox"/></p> <p>13. Part of Estab. Hist. Dist.? Yes <input type="checkbox"/> No <input checked="" type="checkbox"/></p> <p>14. District Potent'l? Yes <input checked="" type="checkbox"/> No <input type="checkbox"/></p> <p>15. Name of Established District</p>	<p>42. Further Description of Important Features The main facade faces east along Central. The main facade is divided into three bays by engaged rusticated brick piers. The fenestration consists of four-over-four light double hung sash windows placed in rectangular openings supported by steel beam lintels. Each pier is topped by a flag pole. The main entrance is placed in central bay and sheltered by canvas canopy. The exterior brick facade and windows are painted blue and white.</p>	5. Other Name(s) Commercial Building
<p>43. History and Significance The building was erected in 1909 by Albert K. Krekel, a locally prominent investor, for speculation. The earliest known business to occupy the building was Missouri-Interstate Paper Company, which used the building as a warehouse. The building is a fine example of early 20th Century commercial design.</p>		6. Other Name(s) Commercial Building
<p>44. Description of Environment and Outbuildings The building is located in the Wholesale District of the Central Business District of Kansas City, Mo. To the south, and east are other commercial buildings. To the north and west are surface parking lots.</p>		7. Other Name(s) Commercial Building
<p>45. Sources of Information Service Permit No, 1711, Water Department, 5th Fl. City Hall, 414 E. 12th St., Kansas City, Mo. 64106 Western Contractor, Vol. 17, No. 8 August 25, 1909 p. 1; Vol. 17, No. 12, September 29, 1909. p.1.</p>		8. Other Name(s) Commercial Building
<p>46. Prepared by Ed Miszczuk</p> <p>47. Organization K. C. Landmarks Commission</p> <p>48. Date 10/77</p> <p>49. Revision Date(s)</p>		9. Other Name(s) Commercial Building

State Historical Survey and Planning Office, 909 University Avenue, Suite 215,
Columbia, Missouri 65201

HISTORIC INVENTORY

JA-AS-015-054


1. No. CBD- 1		4. Present Name(s) Davidson Warehouse		1. No. CBD- 1
2. County Jackson		5. Other Name(s) Barton Brothers Shoe Company Building		
3. Location of Negatives K. C. Landmarks Commission		6. Specific Location 607-609 Central Street/ 606-608 Wyandotte Street		2. County Jackson
7. City or Town If Rural, Township & Vicinity Kansas City, Missouri 64105		16. Thematic Category Architecture/Economics		
8. Site Plan with North Arrow		17. Date(s) or Period 1895-96		4. Present Name(s) Davidson Warehouse
<div style="display: flex; align-items: center;"> <div style="writing-mode: vertical-rl; transform: rotate(180deg);">CENTRAL</div> <div style="border: 1px solid black; width: 100px; height: 40px; margin: 0 auto;"></div> <div style="writing-mode: vertical-rl; transform: rotate(180deg);">WYANDOTTE</div> </div>		18. Style or Design Commercial/ Second Renaissance Revival		
9. Coordinates UTM Lat. Long.		19. Architect or Engineer Shepard & Farrar		5. Other Name(s) Barton Brothers Shoe Company Building
10. Site : Building <input checked="" type="checkbox"/> Structure : Object <input type="checkbox"/>		20. Contractor or Builder		
11. On National Register? Yes <input type="checkbox"/> No <input checked="" type="checkbox"/>		21. Original Use, if apparent Commercial		6. Specific Location 607-609 Central Street/ 606-608 Wyandotte Street
12. Is It Eligible? Yes <input checked="" type="checkbox"/> No <input type="checkbox"/>		22. Present Use Commercial		
13. Part of Estab. Hist. Dist.? Yes <input type="checkbox"/> No <input checked="" type="checkbox"/>		23. Ownership Public <input type="checkbox"/> Private <input checked="" type="checkbox"/>		7. City or Town If Rural, Township & Vicinity Kansas City, Missouri 64105
14. District Potent'l? Yes <input checked="" type="checkbox"/> No <input type="checkbox"/>		24. Owner's Name & Address, if known Thomas L. Davidson, 600 Central Street, Kansas City, Missouri 64105		
15. Name of Established District		25. Open to Public? Restricted Yes <input checked="" type="checkbox"/> No <input type="checkbox"/>		8. Site Plan with North Arrow
		26. Local Contact Person or Organization Landmarks Commission		
		27. Other Surveys in Which Included Historic Building Preservation Analysis, Kansas City, Missouri Downtown Plan, Pub. by Land Clearance for Redevelopment Aud		9. Coordinates UTM Lat. Long.
42. Further Description of Important Features Main facades face east and west. The east facade is divided into bays by engaged piers and spandrels. A recessed two-leaf entranceway is placed within the central bay. The fenestration consists of one-over-one light double hung sash windows, placed in rectangular openings on the second third and fifth stories. The fourth story windows are placed in round arched openings with a oculi transom. The west facade is identical to the east facade. Windows on the north facade are placed in segmental arched openings.		43. History and Significance The building was erected in 1895, by the Barton Brothers Shoe Company, to serve as their storage space for their wholesale shoes and foot apparel. In 1900, Barton Brothers erected a large warehouse and factory on 8th St. for their enterprises there. During the turn of the century, the building served the Morrin-Powers Wholesale Liquor Company. The building is a major commercial design of the locally architectural firm of Shepard & Farrar.		10. Site : Building <input checked="" type="checkbox"/> Structure : Object <input type="checkbox"/>
44. Description of Environment and Outbuildings The building is located in the Wholesale District in the Central Business District of Kansas City, Missouri. To the immediate north and south are surface parking lots. To the west are other commercial buildings.		45. Sources of Information Service Permit No. 12550, Water Department, 5th Fl. City Hall, 414 E. 12th St., Kansas City, Missouri 64106 Kansas City, (Missouri) Star, April 23, 1895 p. 8		
46. Prepared by Ed Miszczuk		47. Organization K. C. Landmarks Commission		11. On National Register? Yes <input type="checkbox"/> No <input checked="" type="checkbox"/>
48. Date 10/77		49. Revision Date(s)		



Barton Brothers Shoe Company Building

State Historical Survey and Planning Office, 909 University Avenue, Suite 215,
Columbia, Missouri 65201
HISTORIC INVENTORY

JA-AS-015-035

1. No. CBD- 8		4. Present Name(s) S. A. Maxwell Company		1. No. CBD - 8 2. County Jackson 4. Present Name(s) S. A. Maxwell Company
2. County Jackson		5. Other Name(s) Burnham- Munger Manufacturing Co.		
3. Location of Negatives K. C. Landmarks Commission				
6. Specific Location 612 Central Street		16. Thematic Category Architecture/Economics		2. County Jackson
		17. Date(s) or Period 1892		
7. City or Town If Rural, Township & Vicinity Kansas City, Missouri 64105		18. Style or Design Commercial/Neo-Romanesque		4. Present Name(s) S. A. Maxwell Company
8. Site Plan with North Arrow <div style="display: flex; align-items: center; justify-content: center;"> <div style="border: 1px solid black; width: 100px; height: 40px; margin-right: 10px;"></div> <div style="writing-mode: vertical-rl; transform: rotate(180deg); font-weight: bold;">ALLEY</div> <div style="writing-mode: vertical-rl; font-weight: bold;">CENTRAL</div> <div style="font-size: 2em; margin-left: 10px;">N 1</div> </div>		19. Architect or Engineer Walter C. Root		
				20. Contractor or Builder
		21. Original Use, if apparent Commercial		
		22. Present Use Commercial		
		23. Ownership Public <input type="checkbox"/> Private <input checked="" type="checkbox"/>		
		24. Owner's Name & Address, if known Mel & Lore Mallin, 312 West 7th Street, Kansas City, Missouri 64105		
9. Coordinates UTM Lat. _____ Long. _____		25. Open to Public? Restricted Yes <input checked="" type="checkbox"/> No <input type="checkbox"/>		
10. Site <input type="checkbox"/> Structure <input type="checkbox"/> Building <input checked="" type="checkbox"/> Object <input type="checkbox"/>		26. Local Contact Person or Organization Landmarks Commission		
11. On National Register? Yes <input type="checkbox"/> No <input checked="" type="checkbox"/>		27. Other Surveys in Which Included (None)		
12. Is It Eligible? Yes <input checked="" type="checkbox"/> No <input type="checkbox"/>				
13. Part of Estab. Hist. Dist.? Yes <input type="checkbox"/> No <input checked="" type="checkbox"/>				
14. District Potent'l? Yes <input checked="" type="checkbox"/> No <input type="checkbox"/>				
15. Name of Established District				
42. Further Description of Important Features The main facade faces east onto Central Street. The first story contains a central single leaf entrance door. Within the flanking bays are paired, service doors. The fenestration consists of one-over-one or two-over-two light double hung windows grouped in 3's, placed in a large, segmental-arch recession. The windows are situated along the second through the fourth stories. The fifth story windows are placed in round-arched openings, ornamented with alternating surface and recessed, radiating voussoirs.		28. No. of Stories 5		5. Other Name(s) Burnham-Hanna-Munger Manufacturing Co.
		29. Basement? Yes <input checked="" type="checkbox"/> No <input type="checkbox"/>		
		30. Foundation Material Rubble Limestone		
		31. Wall Construction Masonry and Mill		
		32. Roof Type & Material Flat; Tar & Gravel		
		33. No. of Bays Front 3 Side		
		34. Wall Treatment Br. Ven. over Com. Br.		
		35. Plan Shape Rectangular		
		36. Changes Addition <input type="checkbox"/> Altered <input type="checkbox"/> Moved <input type="checkbox"/> (Explain in #42)		
		37. Condition Interior _____ Exterior Excellent		
		38. Preservation Underway? Yes <input checked="" type="checkbox"/> No <input type="checkbox"/>		
		39. Endangered? By What? Yes <input type="checkbox"/> No <input checked="" type="checkbox"/>		
		40. Visible from Public Road? Yes <input checked="" type="checkbox"/> No <input type="checkbox"/>		
		41. Distance from and Frontage on Road 15' 60' along Central St.		
43. History and Significance The building was erected in 1892 by the Burnham-Hanna-Munger Dry Goods Company, to serve as enlarged quarters for their business enterprises. In 1902, The company moved to their new building on Broadway and West 8th Streets. In 1904, the building became the north wing of the prominent pharmaceutical company of McPike Drug Co. The building is a major commercial design by distinguished architect, Walter C. Root.				5. Other Name(s) Burnham-Hanna-Munger Manufacturing Co.
44. Description of Environment and Outbuildings The structure is located in the Wholesale District of the Central Business District of Kansas City, Missouri. To the north, south, east & west are other commercial and industrial buildings.				
45. Sources of Information Service Permit No. 2046, Water Permit Department 5th floor City Hall, 414 E. 12th St. Kansas City, Missouri 64106 Carrie Westlake Whitney, History of Kansas City, Missouri Its History and Its People, 1800-1908, vol. III, 1908 pp. 110-111, 549-551. Kansas City (Missouri) Times, January 1, 1893		46. Prepared by Ed Miszczuk		
		47. Organization K. C. Landmarks Commission		
		48. Date 9/77 49. Revision Date(s)		

State Historical Survey and Planning Office, 909 University Avenue, Suite 215,
Columbia, Missouri 65201

HISTORIC INVENTORY

JA AS-013-056

1. No. CBD-9		4. Present Name(s)		1. No. CBD-9 2. County Jackson 4. Present Name(s)
2. County Jackson		5. Other Name(s) Builders and Traders Exchange Building/ McPike Drug Company Building		
3. Location of Negatives K. C. Landmarks Commission				
6. Specific Location 616 Central Street		16. Thematic Category Architecture/Economics		28. No. of Stories 5
7. City or Town If Rural, Township & Vicinity Kansas City, Missouri 64105		17. Date(s) or Period 1889		29. Basement? Yes <input checked="" type="checkbox"/> No <input type="checkbox"/>
8. Site Plan with North Arrow <div style="text-align: center;"> </div>		18. Style or Design High Victorian Italianate		30. Foundation Material Spread Footings
		19. Architect or Engineer Knox & Guinotte		31. Wall Construction Masonry and Mill
		20. Contractor or Builder		32. Roof Type & Material Flat; Tar & Gravel
		21. Original Use, if apparent Commercial		33. No. of Bays Front 3 Side 5
		22. Present Use Commercial		34. Wall Treatment Br., Stone & Cast Iron
		23. Ownership Public <input type="checkbox"/> Private <input checked="" type="checkbox"/>		35. Plan Shape Square
		24. Owner's Name & Address, if known Mel & Lore Mallin, 312 West 7th Street, Kansas City, Mo. 64105		36. Changes (Explain in #42) Addition <input type="checkbox"/> Altered <input checked="" type="checkbox"/> Moved <input type="checkbox"/>
9. Coordinates UTM Lat. Long.		25. Open to Public? Restricted Yes <input checked="" type="checkbox"/> No <input type="checkbox"/>		37. Condition Interior Exterior Good
10. Site Building <input checked="" type="checkbox"/> Structure Object <input type="checkbox"/>		26. Local Contact Person or Organization Landmarks Commission		38. Preservation Underway? Yes <input checked="" type="checkbox"/> No <input type="checkbox"/>
11. On National Register? Yes <input type="checkbox"/> No <input checked="" type="checkbox"/>		27. Other Surveys in Which Included Preliminary Inventory of Arch- itecture and Historic Sites, Pub. by Landmarks Commission of Kansas City, Missouri 1974		39. Endangered? By What? Yes <input type="checkbox"/> No <input checked="" type="checkbox"/>
12. Is It Eligible? Yes <input checked="" type="checkbox"/> No <input type="checkbox"/>				40. Visible from Public Road? Yes <input checked="" type="checkbox"/> No <input type="checkbox"/>
13. Part of Estab. Yes <input type="checkbox"/> Hist. Dist.? No <input checked="" type="checkbox"/>				41. Distance from and Frontage on Road 15' 65' along Central St.
14. District Potent'l? Yes <input checked="" type="checkbox"/> No <input type="checkbox"/>				
15. Name of Established District				
42. Further Description of Important Features Main facade faces east. The main entrance consisting of three, single leaf doors is outlined by an elaborate two story classical portico. Engaged classical piers visually divide the facades into bays. Water table cornices are located above the first and the fourth stories. The fenestration consists of one-over-one light double hung sash windows. The windows placed above the first story are surmounted by transoms. Fifth story windows are placed in round arched arcade with cast iron columns. Entablature Removed.				
43. History and Significance The building was erected in 1889, by the Builders and Traders Exchange to serve as their organization's headquarters. The organization consisted of distinguished locally and nationally recognized contractors and architects. The building, a rare surviving commercial design by local architectural firm of Knox & Guinotte, is one the finest example of the High Victorian Italianate in Kansas City. In 1904, The building became the home of the McPike Drug Company.				
44. Description of Environment and Outbuildings The building is located in the Wholesale District of the Central Business District of Kansas City, Missouri. To the north, south, east & west are other Commercial and industrial buildings.				
45. Sources of Information Service Permit No. 9874, Water Department, 5th Fl. City Hall, 414 E. 12th St. Kansas City, Mo. 64106. Kansas City- A Souvenir of the Kansas City Times, 1890, pp. Souvenir of Kansas City and Her Fire Department, Kansas City, Tierman Havens Printing Co. 1893 pp. 120-128. Kansas City (Missouri) Journal, March 6, 1889 p. 3				
46. Prepared by Ed Miszczuk				
47. Organization K. C. Landmarks Commission				
48. Date 9/77 49. Revision Date(s)				




Builders and Traders Exchange Building/McPike Drug Company Building

State Historical Survey and Planning Office, 909 University Avenue, Suite 215,
Columbia, Missouri 65201

HISTORIC INVENTORY

JA-AS-015-057

1. No. CBD - 6
2. County Jackson
4. Present Name(s) Rice Hat & Shirt Company
5. Other Name(s) Brown Printing Company/
Teachnor-Bartberger Engraving Co.

1. No. CBD - 6		4. Present Name(s) Rice Coat & Shirt Company	
2. County Jackson		5. Other Name(s) Charles E. Brown Printing Company/ Teachenor-Bartberger Engraving Company	
3. Location of Negatives K. C. Landmarks Commission			
6. Specific Location 701-707 Central Street		16. Thematic Category Architecture/Economics	
7. City or Town If Rural, Township & Vicinity Kansas City, Missouri 64105		17. Date(s) or Period 1904; Addition 1911	
8. Site Plan with North Arrow WEST 7th ST. N CENTRAL ST. 1		18. Style or Design Commercial/Neo-Classic Revival	
9. Coordinates UTM Lat. Long.		19. Architect or Engineer James Oliver Hogg (Orig. & Add)	
10. Site Building Structure Building X Object		20. Contractor or Builder George L. Brown & Son (Orig. & Ad)	
11. On National Register? Yes <input type="checkbox"/> No <input checked="" type="checkbox"/>		21. Original Use, if apparent Commercial	
12. Is It Eligible? Yes <input checked="" type="checkbox"/> No <input type="checkbox"/>		22. Present Use Commercial	
13. Part of Estab. Hist. Dist.? Yes <input type="checkbox"/> No <input checked="" type="checkbox"/>		23. Ownership Public <input type="checkbox"/> Private <input checked="" type="checkbox"/>	
14. District Potent'l? Yes <input checked="" type="checkbox"/> No <input type="checkbox"/>		24. Owner's Name & Address, if known D. & R. Realty Company, P. O. Box 13363, Kansas City, Mo. 64199	
15. Name of Established District		25. Open to Public? Yes <input checked="" type="checkbox"/> No <input type="checkbox"/> Restricted	
		26. Local Contact Person or Organization Landmarks Commission	
		27. Other Surveys in Which Included (None)	
42. Further Description of Important Features The building contains two entrances. One, singleleaf entrance flanked by side-lights is placed at the extreme east bay of the north facade and a second, single leaf entrance is placed within the central bay of the west facade. The street facades are divided into bays by engaged piers and spandrels. First story windows consists of vent lights surmounted by transoms. Second and third stories have four-over-four light double hung sash windows grouped in threes. Projecting box cornice has been removed.		28. No. of Stories 3	
43. History and Significance The building was erected in 1904, by the Delaney Estate of Hannibal, Mo. for speculation. The first firms to occupy the building was the Charles E. Brown Printing company, one of the largest printing and publishing firms in the west, and the prominent printing firm of Teachnor-Bartberger Engraving Company. The building is a major commercial design by the locally prominent architect, James O. Hogg.		29. Basement? Yes <input checked="" type="checkbox"/> No <input type="checkbox"/>	
44. Description of Environment and Outbuildings The building is located in the Wholesale District in the Central Business District in Kansas City, Mo. To the north, south & east are surface parking lots. To the west is a commercial/industrial building.		30. Foundation Material Spread Footings	
		31. Wall Construction Masonry and Mill	
		32. Roof Type & Material Flat; Tar & Gravel	
		33. No. of Bays Front 4 Side 5	
		34. Wall Treatment Br. Ven. over. Com. Br	
		35. Plan Shape Rectangular	
		36. Changes Addition <input checked="" type="checkbox"/> Altered <input checked="" type="checkbox"/> Moved <input type="checkbox"/> (Explain in #42)	
		37. Condition Interior Exterior Good	
		38. Preservation Underway? Yes <input checked="" type="checkbox"/> No <input type="checkbox"/>	
		39. Endangered? By What? Yes <input checked="" type="checkbox"/> No <input type="checkbox"/> Future Redevelopment	
		40. Visible from Public Road? Yes <input checked="" type="checkbox"/> No <input type="checkbox"/>	
		41. Distance from and Frontage on Road 15' 81' along West 7th St	
			
45. Sources of Information Western Contractor, Vol. 4, No. 3 January 20, 1904 Kansas City (Missouri) Star, October 9, 1904 Building Permit No. 10405, Building Permits Office, 18th Fl. City Hall, 414 E. 12th St., Kansas City, Missouri 64106		46. Prepared by Ed Miszczuk	
		47. Organization K. C. Landmarks Commission	
		48. Date 9/77	
		49. Revision Date(s)	

State Historical Survey and Planning Office, 909 University Avenue, Suite 215,
Columbia, Missouri 65201

HISTORIC INVENTORY

JA-95-015-058

1. No. CBD- 16		4. Present Name(s) Folger Coffee Company		1. No. CBD- 16 2. County Jackson 4. Present Name(s) Folger Coffee Company 5. Other Name(s) Boss Manufacturing Company Building
County Jackson		5. Other Name(s) Boss Manufacturing Company Building		
Location of Negatives K. C. Landmarks Commission				
Specific Location 00 May Street/701 Broadway		16. Thematic Category Architecture/Economics		28. No. of Stories 6
City or Town If Rural, Township & Vicinity Kansas City, Missouri 64105		17. Date(s) or Period 1917		29. Basement? Yes <input checked="" type="checkbox"/> No <input type="checkbox"/>
Site Plan with North Arrow WEST 7th ST. N BROADWAY MAY ST. 1		18. Style or Design Commercial/Tapestry Brick		30. Foundation Material Reinforced Concrete
		19. Architect or Engineer J. C. Sunderland		31. Wall Construction Masonry and Rein. Conc.
		20. Contractor or Builder		32. Roof Type & Material Flat; Tar & Gravel
		21. Original Use, if apparent Industrial		33. No. of Bays Front 4 Side 7
		22. Present Use Commercial/Industrial		34. Wall Treatment Tapestry Br. over Br.
		23. Ownership Public <input type="checkbox"/> Private <input checked="" type="checkbox"/>		35. Plan Shape Rectangular
		24. Owner's Name & Address, if known J. A. Folger & Company, P. O. Box 599, Cincinnati, Ohio 45201		36. Changes (Explain in #42) Addition <input checked="" type="checkbox"/> Altered <input type="checkbox"/> Moved <input type="checkbox"/>
Coordinates UTM		25. Open to Public? Restricted Yes <input checked="" type="checkbox"/> No <input type="checkbox"/>		37. Condition Interior Exterior Excellent
Site <input type="checkbox"/> Structure <input type="checkbox"/> Building <input checked="" type="checkbox"/> Object <input type="checkbox"/>		26. Local Contact Person or Organization Landmarks Commission		38. Preservation Underway? Yes <input checked="" type="checkbox"/> No <input type="checkbox"/>
On National Register? Yes <input type="checkbox"/> No <input checked="" type="checkbox"/>		27. Other Surveys in Which Included (None)		39. Endangered? By What? Yes <input type="checkbox"/> No <input checked="" type="checkbox"/>
Part of Estab. Yes <input type="checkbox"/> Hist. Dist.? No <input checked="" type="checkbox"/>				40. Visible from Public Road? Yes <input checked="" type="checkbox"/> No <input type="checkbox"/>
Name of Established District				41. Distance from and Frontage on Road 15' 80' along Broadway
Further Description of Important Features The main facade faces north along West 7th Street. The main entrance is located along Broadway. A secondary recessed is located at the extreme east bay of the north bay. The fenestration consists of multi-light vent windows, outlined by brick frames. The street facades are divided in to bays by engaged piers and spandrels. The parapet is stepped and topped by stone coping. Windows along the first story of the facade are one-over-one light double sash. No visible alterations. Grain Elevator addition.				
History and Significance The building was erected in 1917, by Mrs. Emma Meyer for the Boss Manufacturing Company. The company was the largest cotton glove factory west of New York City. The building is a major commercial design by local architect J. C. Sunderland.				
Description of Environment and Outbuildings The building is located in the Wholesale District in the Central Busniess District of Kansas City. To the south, east & west are other commercial & industrial buildings. To the north is a surface parking lot.				
Sources of Information Building Permit No. 12195, Building Permits Office, 18th Fl. City Hall, 414 E. 12th Street, Kansas City, Mo. 64106 Kansas City (Missouri) Star, April 8, 1917 Kansas City (Missouri) Star December 23, 1917 Western Contractor, Vol. 31 No. 850, April 11, 1917 p. 21 Western Contractor, Vol. 31 No. 852 p.19, April 25, 1917				46. Prepared by Ed Miszczuk
				47. Organization K. C. Landmarks Commission
				48. Date 9/77
				49. Revision Date(s)



5. Other Name(s) Boss Manufacturing Company

State Historical Survey and Planning Office, 909 University Avenue, Suite 215,
Columbia, Missouri 65201
HISTORIC INVENTORY

JA-175-015-059

1. No. CBD- 14		4. Present Name(s) Burd & Fletcher Company		1. No. CBD- 14 County Jackson
2. County Jackson		5. Other Name(s) Burd & Fletcher Company		
3. Location of Negatives K. C. Landmarks Commission				
6. Specific Location 701-707 May Street		16. Thematic Category Architecture/Commerce		2. Present Name(s) Burd & Fletcher Company
		17. Date(s) or Period 1916; addition 1921		
7. City or Town If Rural, Township & Vicinity Kansas City, Missouri 64105		18. Style or Design Commercial		3. County Jackson
8. Site Plan with North Arrow <div style="display: flex; align-items: center; justify-content: center;"> <div style="writing-mode: vertical-rl; transform: rotate(180deg);">BEDDOWAY</div> <div style="text-align: center;"> <div style="border: 1px solid black; width: 100px; height: 50px; margin: 0 auto;"></div> <div style="margin: 5px 0;">WEST 7th ST.</div> </div> <div style="writing-mode: vertical-rl; transform: rotate(180deg);">MAY ST.</div> </div> <div style="text-align: center; margin-top: 10px;"> <div style="font-size: 2em; margin: 0;">N</div> <div style="font-size: 2em; margin: 0;">1</div> </div>		19. Architect or Engineer J. C. Sunderland		
				20. Contractor or Builder Mosby-Goodrich Construction Co.
		21. Original Use, if apparent Commercial		
		22. Present Use Commercial		5. County Jackson
		23. Ownership Public <input type="checkbox"/> Private <input checked="" type="checkbox"/>		
		24. Owner's Name & Address, if known 7th & Central Inv. Co. Attn: Carl Westring, 321 West 7th St., Kansas City, Mo. 64105		6. County Jackson
		25. Open to Public? Restricted Yes <input checked="" type="checkbox"/> No <input type="checkbox"/>		
		26. Local Contact Person or Organization Landmarks Commission		7. County Jackson
		27. Other Surveys in Which Included (None)		
9. Coordinates UTM Lat. Long.		36. Changes Addition <input checked="" type="checkbox"/> Altered <input type="checkbox"/> Moved <input type="checkbox"/>		8. County Jackson
		37. Condition Interior Exterior		
10. Site Building <input checked="" type="checkbox"/> Structure Object <input type="checkbox"/>		38. Preservation Underway? Yes <input checked="" type="checkbox"/> No <input type="checkbox"/>		9. County Jackson
11. On National Register? Yes <input type="checkbox"/> No <input checked="" type="checkbox"/>		39. Endangered? By What? Yes <input type="checkbox"/> No <input checked="" type="checkbox"/>		
12. Is It Eligible? Yes <input checked="" type="checkbox"/> No <input type="checkbox"/>		40. Visible from Public Road? Yes <input checked="" type="checkbox"/> No <input type="checkbox"/>		10. County Jackson
13. Part of Estab. Yes <input type="checkbox"/> Hist. Dist.? No <input checked="" type="checkbox"/>		41. Distance from and Frontage on Road 15' 90' along May Street		
14. District Potent'l? Yes <input checked="" type="checkbox"/> No <input type="checkbox"/>				11. County Jackson
15. Name of Established District				
42. Further Description of Important Features The main facade faces north. Secondary service entrances are placed at the southwest corner of the building. The fenestration is composed of multiple-light windows with hinged sashes. The main and west facades are painted white. Originally consisted of four stories, the building was enlarged with a two story addition erected in 1921. Front facade has an enclosed cargo ramp and skywalk adjoining it to 318-322 West 7th St. Projecting Flue pipes from the fourth story.				
43. History and Significance The building was erected in 1916 by Emma J. Meyer (Mrs. August R.) for speculation. The first company to occupy the structure was the locally prominent printing and wholesale carton manufacturing company firm, Burd & Fletcher. The building is a major commercial design of local architect J. C. Sunderland.				
44. Description of Environment and Outbuildings The building is located in the Wholesale District of the Central Business District of Kansas City, Mo. To the north, south, east & west are commercial and industrial buildings.				
45. Sources of Information <u>Western Contractor</u> , April 26, 1916 p. 19 <u>Kansas City (Missouri) Star</u> , October 21, 1941				
46. Prepared by Ed Miszczuk				
47. Organization K. C. Landmarks Commission				
48. Date 9/ 77				
49. Revision Date(s)				



Burd & Fletcher Company

State Historical Survey and Planning Office, 909 University Avenue, Suite 215,
Columbia, Missouri 65201

HISTORIC INVENTORY

JA AS-015-060

1. No. CBD-20
2. County Jackson
4. Present Name(s) Pioneer Cap Company
5. Other Name(s) Lechtman Printing Company Building

1. No. CBD-20		4. Present Name(s) Pioneer Cap Company	
2. County Jackson		5. Other Name(s) Lechtman Printing Company Building	
3. Location of Negatives K. C. Landmarks Commission			
6. Specific Location 711-721 May Street		16. Thematic Category Architecture/Economics	
7. City or Town If Rural, Township & Vicinity Kansas City, Missouri 64105		17. Date(s) or Period 1915	
8. Site Plan with North Arrow		18. Style or Design Commercial/Neo-Classic Revival	
		19. Architect or Engineer Shepard, Farrar & Wiser	
		20. Contractor or Builder Mosby-Goodrich Construction Co.	
		21. Original Use, if apparent Commercial/Industrial	
		22. Present Use Commercial/Industrial	
		23. Ownership Public <input type="checkbox"/> Private <input checked="" type="checkbox"/>	
		24. Owner's Name & Address, if known Seven Fifteen May Corp. % Paul S. Kivett, 715 May Street Kansas City, Missouri 64105	
9. Coordinates UTM Lat. Long.		25. Open to Public? Restricted Yes <input checked="" type="checkbox"/> No <input type="checkbox"/>	
10. Site <input type="checkbox"/> Building <input checked="" type="checkbox"/> Structure <input type="checkbox"/> Object <input type="checkbox"/>		26. Local Contact Person or Organization Landmarks Commission	
11. On National Register? Yes <input type="checkbox"/> No <input checked="" type="checkbox"/>		27. Other Surveys in Which Included (None)	
12. Is It Eligible? Yes <input checked="" type="checkbox"/> No <input type="checkbox"/>			
13. Part of Estab. Hist. Dist.? Yes <input type="checkbox"/> No <input checked="" type="checkbox"/>			
14. District Potent'l? Yes <input type="checkbox"/> No <input type="checkbox"/>			
15. Name of Established District		28. No. of Stories 5	
		29. Basement? Yes <input checked="" type="checkbox"/> No <input type="checkbox"/>	
		30. Foundation Material Reinforced Concrete	
		31. Wall Construction Masonry & Rein. Conc	
		32. Roof Type & Material Flat; Tar & Gravel	
		33. No. of Bays Front 3 Side 9	
		34. Wall Treatment Br. Ven. over Com. Br	
		35. Plan Shape Rectangular	
		36. Changes Addition <input type="checkbox"/> Altered <input type="checkbox"/> Moved <input type="checkbox"/> (Explain in #42)	
		37. Condition Interior Exterior Excellent	
		38. Preservation Underway? Yes <input checked="" type="checkbox"/> No <input type="checkbox"/>	
		39. Endangered? By What? Yes <input type="checkbox"/> No <input checked="" type="checkbox"/>	
		40. Visible from Public Road? Yes <input checked="" type="checkbox"/> No <input type="checkbox"/>	
		41. Distance from and Frontage on Road 15' 60' along May Street	
42. Further Description of Important Features Main facade faces west on May street. The main entrance is located in the extreme north bay of the west facade. Fenestration consists of multi-light industrial vent windows, placed along the main and the secondary, north facades. The parapet is embellished with a projecting box cornice. An identically designed cornice is located above the first story.			
43. History and Significance The building was erected in 1915 for the Lechtman Printing Company. It was designed to be one of the best equipped general commercial printing and paper box manufacturing Co. in the United States. The building is a major Commercial design by the prominent architectural firm of Shepard, Farrar & Wiser.			
44. Description of Environment and Outbuildings The building is located in the Wholesale District of the Central Business District of Kansas City, Missouri. To the south, west & east are other commercial and industrial buildings. To the north is a surface parking lot.			
45. Sources of Information Building Permit No. 11486, Building Permit Office 18th Fl. City Hall, 414 E. 12th Street, Kansas City, Missouri 64106 Kansas City (Missouri) Star, March 28, 1915 Kansas City (Missouri) Star, July 12, 1931 Kansas City (Missouri) Times, Jan. 30, 1933		46. Prepared by Ed Miszczuk	
		47. Organization K. C. Landmarks Commission	
		48. Date 9/77	
		49. Revision Date(s)	



5. Other Name(s) Lechtman Printing Company

State Historical Survey and Planning Office, 909 University Avenue, Suite 215,
Columbia, Missouri 65201
HISTORIC INVENTORY

JA-AS-015-061

1. No
CB-39

2. County
Jackson

4. Present Name(s)
Apartment House

3. Other Name(s)
Winwood Hotel; Hotel Winwood

1. No
CB-39

2. County
Jackson

4. Present Name(s)
Apartment House

1. No. CBD-39	4. Present Name(s) Apartment House
2. County Jackson	5. Other Name(s) Winwood Hotel; Hotel Winwood
3. Location of Negatives K. C. Landmarks Commission	

6. Specific Location 709-711 Washington Street	16. Thematic Category Architecture/Economics	28. No. of Stories 4
7. City or Town Kansas City, Missouri 64105	17. Date(s) or Period 1887	29. Basement? Yes <input checked="" type="checkbox"/> No <input type="checkbox"/>
8. Site Plan with North Arrow	18. Style or Design Second Empire Style	30. Foundation Material Rubble Limestone

	19. Architect or Engineer	31. Wall Construction Masonry & Mill
	20. Contractor or Builder Malcolm Bliss	32. Roof Type & Material Mansard; Asph. Shing.
	21. Original Use, if apparent Commercial	33. No. of Bays Front 3 Side 7
	22. Present Use Unoccupied	34. Wall Treatment Br. Ven. over Com. Br.

9. Coordinates Lat. UTM Long.	23. Ownership Public <input type="checkbox"/> Private <input checked="" type="checkbox"/>	35. Plan Shape T-Shape
10. Site Building <input checked="" type="checkbox"/>	24. Owner's Name & Address, if known Holly Inv. Co., % Mary Pratt, 709 Washington St., Kansas City, Missouri 64105.	36. Changes (Explain in #42) Addition <input type="checkbox"/> Altered <input checked="" type="checkbox"/> Moved <input type="checkbox"/>
11. On National Register? Yes <input type="checkbox"/> No <input checked="" type="checkbox"/>	25. Open to Public? Yes <input type="checkbox"/> No <input checked="" type="checkbox"/>	37. Condition Interior <input type="checkbox"/> Exterior Fair

12. Is It Eligible? Yes <input checked="" type="checkbox"/> No <input type="checkbox"/>	13. Part of Estab. Hist. Dist.? Yes <input type="checkbox"/> No <input checked="" type="checkbox"/>	14. District Potent'l? Yes <input checked="" type="checkbox"/> No <input type="checkbox"/>	26. Local Contact Person or Organization Landmarks Commission	38. Preservation Underway? Yes <input checked="" type="checkbox"/> No <input type="checkbox"/>	39. Endangered? By What? Yes <input checked="" type="checkbox"/> No <input type="checkbox"/> Future Redevelopment
15. Name of Established District			27. Other Surveys in Which Included (None)	40. Visible from Public Road? Yes <input checked="" type="checkbox"/> No <input type="checkbox"/>	41. Distance from and Frontage on Road 10' 50' along Washington

42. Further Description of Important Features The main facade faces west along Washington St. The main facade entrance are two leafs sheltered by a round arched door hood. The fenestration consists of one-over-one light double-hung sash windows placed in segmental arched openings. The fourth story windows are placed in rectangular openings, surmounted by pediments with decorative fan design. The west facade contains recessed center bay, the north bay is rectangular-shaped. The south bay is semi-hexagonal. The south and north facades have engaged brick chimneys. Three story wooden porches, windows sashes, & cresting removed.	
--	--

43. History and Significance The building was erected in 1887, by Mr. Malcolm Bliss a builder. The building became the Winwood Hotel on its completion. The building is a rare and elaborate example of the Second Empire Style of architecture in Kansas City, Missouri.	
--	--

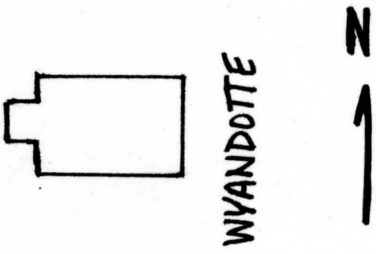

44. Description of Environment and Outbuildings The building is located in the Wholesale District of the Central Business District of Kansas City, Mo. To the east are other commercial buildings. To the north, south & west are commercial buildings, vacant and surface parking lots.	
---	--

45. Sources of Information Water Service Permit, No. 6222, Water Department, 5th Fl., City Hall, 414 E. 12th St., Kansas City, Mo. 64106 Kansas City (Missouri) Times, December 31, 1886. p.17 Hoye's City Directory, Hoye Directory Company, Kansas City, 1886-1899 Some Good Hotels of Kansas City, U. S. A., Kansas City, (n. p.) c.1903	46. Prepared by Ed Miszczuk	47. Organization K. C. Landmarks Commission
	48. Date 10/77	49. Revision Date(s)

State Historical Survey and Planning Office, 909 University Avenue, Suite 215,
Columbia, Missouri 65201

HISTORIC INVENTORY

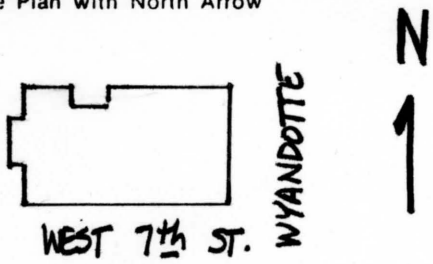

JA-AS-015-062

1. No. CBD- 3		4. Present Name(s)		1. No. CBD - 3
2. County Jackson		5. Other Name(s)		
3. Location of Negatives K. C. Landmarks Commission		Syndicate Building		
6. Specific Location 616-618 Wyandotte St.		16. Thematic Category Architecture/Economics		2. County Jackson
		17. Date(s) or Period 1888		
7. City or Town If Rural, Township & Vicinity Kansas City, Missouri 64105		18. Style or Design Commercial		4. Present Name(s) Syndicate Building
8. Site Plan with North Arrow <div style="text-align: center;">  </div>		19. Architect or Engineer Van Brunt & Howe		
		20. Contractor or Builder T. Howard Oliver		3. County Jackson
21. Original Use, if apparent Commercial		28. No. of Stories 4		
22. Present Use Unoccupied		29. Basement? Yes <input checked="" type="checkbox"/> No <input type="checkbox"/>		
23. Ownership Public <input type="checkbox"/> Private <input checked="" type="checkbox"/>		30. Foundation Material Spread Footings		
24. Owner's Name & Address, if known Tower Properties Co., 911 Main St., Rm. 300, Kansas City, Missouri 64106		31. Wall Construction Masonry & Mill		
25. Open to Public? Restricted Yes <input checked="" type="checkbox"/> No <input type="checkbox"/>		32. Roof Type & Material Flat; Tar & Gravel		
26. Local Contact Person or Organization Landmarks Commission		33. No. of Bays Front 3 Side 0		
27. Other Surveys in Which Included (None)		34. Wall Treatment Br. Ven. & Terra C.		
9. Coordinates UTM Lat. Long.		35. Plan Shape Rectangular		4. Present Name(s) Syndicate Building
		36. Changes Addition <input type="checkbox"/> Altered <input type="checkbox"/> Moved <input type="checkbox"/> (Explain in #42)		
10. Site <input checked="" type="checkbox"/> Building, <input type="checkbox"/> Structure <input type="checkbox"/> Object <input type="checkbox"/>		37. Condition Interior Exterior Fair		
11. On National Register? Yes <input type="checkbox"/> No <input checked="" type="checkbox"/>		38. Preservation Underway? Yes <input checked="" type="checkbox"/> No <input type="checkbox"/>		
12. Is It Eligible? Yes <input checked="" type="checkbox"/> No <input type="checkbox"/>		39. Endangered? Yes <input checked="" type="checkbox"/> No <input type="checkbox"/> By What? Future Redevelopment		
13. Part of Estab. Yes <input type="checkbox"/> Hist. Dist.? No <input checked="" type="checkbox"/>		40. Visible from Public Road? Yes <input checked="" type="checkbox"/> No <input type="checkbox"/>		
14. District Potent'l? Yes <input checked="" type="checkbox"/> No <input type="checkbox"/>		41. Distance from and Frontage on Road 15' 40' along Wyandotte St		
15. Name of Established District		<div style="text-align: center;">  </div>		
42. Further Description of Important Features The main facade faces east. The east facade contains two main entrance bays flanking a store window surmounted by a round arched transom. Engaged piers and spandrels, some decorated with scrolled terra cotta panels, divide the east facade into three bays in width. Fenestration consists of four-over-two light double hung windows placed in rectangular openings. Cast iron serves as wall supports along the first and second stories.				
43. History and Significance The building was erected in 1888, by the prominent law firm of Dobson, Douglass & Trimble for speculation. The building became the Syndicate Building on its completion. The building is a major and surviving commercial design by the nationally distinguished architectural firm from Kansas City, Van Brunt & Howe.				
44. Description of Environment and Outbuildings The building is located in the Wholesale District of the Central Business District of Kansas City. To the north and south are other commercial structures. To the east and west are surface parking lots.				
45. Sources of Information Service Permit No. 968, Water Department, 5th Fl. City Hall, 414 E. 12th St. Kansas City, Mo. 64106 Kansas City: Its Resources and Their Development: A Souvenir of the Kansas City Times, Philadelphia; Patterson & White, c.1891 pp.34-35 Hoye's City Directory, Hoye Directory Company, Kansas City, Mo. Years 1888-1900		46. Prepared by Ed Miszczuk		
		47. Organization K. C. Landmarks Commission		
		48. Date 9/77 49. Revision Date(s)		

State Historical Survey and Planning Office, 909 University Avenue, Suite 215,
Columbia, Missouri 65201

HISTORIC INVENTORY

JA-AS-015-063

1. No. CBD - 4		4. Present Name(s) Old Union Mission		1. No. CBD - 4 2. County Jackson 3. Location of Negatives K. C. Landmarks Commission
2. County Jackson		5. Other Name(s) Missouri, Kansas & Texas Trust Company, Guardian Trust Company		
3. Location of Negatives K. C. Landmarks Commission				
6. Specific Location 620-624 Wyandotte Street		16. Thematic Category Architecture/Economics		2. County Jackson 4. Present Name(s) Old Union Mission 5. Other Name(s) Missouri, Kansas & Texas Trust Company, Guardian Trust Company
7. City or Town If Rural, Township & Vicinity Kansas City, Missouri 64105		17. Date(s) or Period 1889; Addition 1896		
8. Site Plan with North Arrow 		18. Style or Design Victorian Eclectic		
9. Coordinates UTM Lat. Long.		19. Architect or Engineer Harry Lindsay		
10. Site : Building <input checked="" type="checkbox"/> Structure : Object <input type="checkbox"/>		20. Contractor or Builder T. Howard Oliver		
11. On National Register? Yes <input type="checkbox"/> No <input checked="" type="checkbox"/>		21. Original Use, if apparent Commercial		
12. Is It Eligible? Yes <input checked="" type="checkbox"/> No <input type="checkbox"/>		22. Present Use Commercial		
13. Part of Estab. Hist. Dist.? Yes <input type="checkbox"/> No <input checked="" type="checkbox"/>		23. Ownership Public <input type="checkbox"/> Private <input checked="" type="checkbox"/>		
14. District Potent'l? Yes <input checked="" type="checkbox"/> No <input type="checkbox"/>		24. Owner's Name & Address, if known Curtis & Mary Yates, et. al., 10617 E. 53rd St., Kansas City, Missouri 64133		
15. Name of Established District		25. Open to Public? Restricted Yes <input checked="" type="checkbox"/> No <input type="checkbox"/>		
42. Further Description of Important Features The main facade faces east. The east facade is dominated by a two story round arched portico recessed with in the center bay. The ground story is surfaced with rough faced rubble limestone. Engaged piers and spandrels divide the brick facade into bays. Fenestration consists of one-over-one light, double hung sash windows placed in either rectangular or round arched openings. The parapet is embellished with lozenge patterned, brick corbelling with foliated stone finials and stone balustrades. 3rd story addition.		26. Local Contact Person or Organization Landmarks Commission		3. Other Name(s) Missouri, Kansas & Texas Trust Company, Guardian Trust Company
43. History and Significance The building was erected in 1888-89 by the distinguished investment firm of the Missouri, Kansas & Texas Trust Company to serve as their business headquarters. In about 1898, Arthur E. Stilwell, president of the company reorganized the firm into the Guardian Trust Company. The M.K. & T. Building is a rare commercial design by local architect Harry Lindsay.		27. Other Surveys in Which Included (None)		
44. Description of Environment and Outbuildings The structure is located in the Wholesale District of the Central Business District of Kansas City. To the immediate south, west & east are surface parking lots. To the north are other commercial buildings. <u>Kansas City (Missouri) Journal, March 6, 1889 p.3</u>		28. No. of Stories 4		
45. Sources of Information Service Permit No. 9444, Water Department, 5th Fl. City Hall, 414 E. 12th St., Kansas City, Mo. 64106. <u>Kansas City: Its Resources and Their Development: A Souvenir of the Kansas City Times, Philadelphia; Patterson & White, C. 1891 pp. 34-35</u> <u>Carrie Westlake Whitney, Kansas City, Mo. Its History and Its People 1880-1908 Vol III, Chicago, S. J. Clarke Pub. Co. 1908 pp. 461-465</u>		29. Basement? Yes <input checked="" type="checkbox"/> No <input type="checkbox"/>		
		30. Foundation Material Rubble Limestone		3. Other Name(s) Missouri, Kansas & Texas Trust Company, Guardian Trust Company
		31. Wall Construction Masonry & Mill		
		32. Roof Type & Material Flat; Tar & Gravel		
		33. No. of Bays Front 3 Side 6		
		34. Wall Treatment Br. Ven over Com. Br.		
		35. Plan Shape Rectangular		
		36. Changes Addition <input type="checkbox"/> (Explain in #42) Altered <input type="checkbox"/> Moved <input type="checkbox"/>		
		37. Condition Interior Exterior Good		
		38. Preservation Underway? Yes <input checked="" type="checkbox"/> No <input type="checkbox"/>		
		39. Endangered? By What? Yes <input checked="" type="checkbox"/> No <input type="checkbox"/>		
		40. Visible from Public Road? Yes <input checked="" type="checkbox"/> No <input type="checkbox"/>		
		41. Distance from and Frontage on Road 15' 89' along West 7th St.		
				
		46. Prepared by Ed Miszczuk		
		47. Organization K. C. Landmarks Commission		
		48. Date 9/77		
		49. Revision Date(s)		