

ARCHITECTURAL/HISTORIC INVENTORY FORM

Survey No.: JA-KCPS-004

Survey No.: JA-KCPS-004		Survey Name(s): Kansas City Public School Survey 2012	
County: Jackson	City: Kansas City	<input type="checkbox"/> Vicinity	Zip Code 64126
Address: 6801 E 12th St		Ownership: <input checked="" type="checkbox"/> Private <input type="checkbox"/> Public	
Historic Name: Jackson Opportunity School		Present Name: Whatsoever Community Center	
UTM: Zone: E: N	Township/Range/Section: Twn: Rng: Sec:		
Historic Use (if known): educational: public		Current Use: community center	
Legal Descrip: Lots 27 Thru 37 Block 20, Centropolis			

ARCHITECTURAL INFORMATION (Further description of features and resoruces on continuation page)

Property Category: Building	Chimney Placement:	Outbuildings (list, describe on continuation sheet:)
Arch. Style and/or Vernacular Type: Romanesque	Structural: Masonry	
Plan shape: Rectangular	Exterior Cladding: Brick	
No. of Stories: 2	Foundation Material: Stone	Changes Additions Date(s): Alteration Date(s): Moved Date(s): Other Date(s): Endangered By:
No. of Bays (1st story):	Basement Type:	
Roof Type: Gable on hip; flat	Front Porch Type: Metal awning	
Roof Material:	Acreage (rural):	
	Visible from Public Rd <input type="checkbox"/>	

HISTORICAL DATA: (See additional history and sources of information on continuation page)

Construction Date 1906	Architect:	On Kansas City Regsiter:
Signficant Date/Period:		
Areas of Significance	Builder:	Date: Contributing?:
Original or Significant Owners:	Developer:	On National Register?:
National Register eligible? <input checked="" type="checkbox"/> Individually Eligible <input type="checkbox"/> District Potential	Previous Surveys:	Date: Contributing?:
		Part of Multiple Property

OTHER:

Owner Name Owner Address	Form prepared by (name and organization): Rosin Preservation, LLC	Survey Date: 2012
---	---	-----------------------------

FOR SHPO USE:

Date entered in inventory:	Level of Survey <input type="checkbox"/> reconnaissance <input type="checkbox"/> intensive	Additional Research Needed? <input type="checkbox"/> Yes <input type="checkbox"/> No
National Register Status <input type="checkbox"/> listed <input type="checkbox"/> in listed district Name: <input type="checkbox"/> pending listing <input type="checkbox"/> eligible (individually) <input type="checkbox"/> eligible (district) <input type="checkbox"/> not eligible <input type="checkbox"/> not determined	Other:	

Photographer: Brad Finch**Photo Date** February 2012**Description of Environment and Outbuildings:****Further Description of important architectural features****History and Significance:**

Originally named Andrew Jackson School

**Sources of
Information:****Water Permit(s) #:** 31970**Building Permit(s) #**

ARCHITECTURAL/HISTORIC INVENTORY FORM

Survey No.: JA-KCPS-046

Survey No.: JA-KCPS-046		Survey Name(s): Kansas City Public School Survey 2012		
County: Jackson	City: Kansas City	<input type="checkbox"/> Vicinity	Zip Code 64127	
Address: 5000 E 17th St			Ownership: <input checked="" type="checkbox"/> Private <input type="checkbox"/> Public	
Historic Name: Kensington School		Present Name: Renaissance Academy of Math and Science		
UTM: Zone: E: N	Township/Range/Section: Twn: Rng: Sec:			
Historic Use (if known): educational: public		Current Use: educational: charter		
Legal Descrip: East Kensington Addition Lots 7 Thru 11 & N 37 Feet Lot 12 Block 18 & W 1/2 Vacated Brighton Ave Lying E of & Adjacent & Jay H. Neffs 1st Addition Lots 12 Thru 17 & All Lying W of BLVD Lot 18 & E 1/2 Vacated Brighton Ave Lying W of & ADJ				

ARCHITECTURAL INFORMATION (Further description of features and resources on continuation page)

Property Category: Building	Chimney Placement: exterior brick	Outbuildings (list, describe on continuation sheet:)
Arch. Style and/or Vernacular Type: Mission/Spanish Colonial Revival	Structural: Masonry/Concrete	
Plan shape: Rectangular	Exterior Cladding: Brick (tapestry), with limestone trim	
No. of Stories: 1 1/2	Foundation Material: Stone	Changes Additions Date(s): 1923 Alteration Date(s): Moved Date(s): Other Date(s): Endangered By:
No. of Bays (1st story):	Basement Type: Full	
Roof Type: Flat	Front Porch Type:	
Roof Material: tar & gravel	Acreage (rural):	
	Visible from Public Rd <input checked="" type="checkbox"/>	

HISTORICAL DATA: (See additional history and sources of information on continuation page)

Construction Date 1915	Architect: Charles A. Smith	On Kansas City Regsiter: Date: Contributing?:
Significant Date/Period:	Builder: Bert Elmer	
Areas of Significance	Developer:	On National Register?:
Original or Significant Owners:		Date: Contributing?:
National Register eligible? <input checked="" type="checkbox"/> Individually Eligible <input type="checkbox"/> District Potential	Previous Surveys: KC Public School Survey & Final Report 1989	Part of Multiple Property

OTHER:

Owner Name Owner Address	Form prepared by (name and organization): Rosin Preservation, LLC	Survey Date: 2012
---	---	-----------------------------

FOR SHPO USE:

Date entered in inventory:	Level of Survey <input type="checkbox"/> reconnaissance <input type="checkbox"/> intensive	Additional Research Needed? <input type="checkbox"/> Yes <input type="checkbox"/> No
National Register Status <input type="checkbox"/> listed <input type="checkbox"/> in listed district Name: <input type="checkbox"/> pending listing <input type="checkbox"/> eligible (individually) <input type="checkbox"/> eligible (district) <input type="checkbox"/> not eligible <input type="checkbox"/> not determined	Other:	

Photographer: Brad Finch**Photo Date** February 2012**Description of Environment and Outbuildings:**

The area west of the building contains a paved parking area and a play area. East of the building is a patio with parking. A retaining maintains this patio as the ground slopes away to the northeast. The area north and west is residential with Van Brunt Park to the north and Central HS to the south.

Further Description of important architectural features

This one-story red brick building has a stone foundation, patterned brickwork, and a flat roof with a tile pent roof and multiple skylights, now covered. A two-story section rises from the center of the west elevation. This two-story block has a pent tile roof. The main entry is a small arched opening with limestone ornament. A limestone nameplate is centered above the entry. The building has single 1/1 replacement windows. The building has a branch library incorporated into the south end of the building. An addition was made to the north in 1923.

Measuring approximately 192' x 159' the Kensington School faces south on East 17th Street. The one-story building is situated on a hill and displays three arched entranceways on the front façade. Four rectangular windows with stone sills flank each side of the centrally located entrance which is crowned with a barrel tile shed roof. Stone belt courses are located above the raised basement and below the barrel tile canopy that surrounds the building. An addition was made to the north in 1923.

History and Significance:

Replacing the original two-story brick building (ca. 1888), the Kensington School (1915) was among the first public schools designed with sixteen classrooms grouped around central unit (auditorium). Later, many other elementary schools in Kansas City allowed for each classroom grouped around a central unit (auditorium). Another trend was for each classroom to have an outside exits as well as access to an inside corridor. "Sawtooth" skylights provided natural illumination into each classroom. The Kensington School also had a gymnasium and a domestic science department which included three rooms (a model bedroom, dining room and kitchen). In the fall of 1982, the Kansas City School Board sold the building to the Carver Christian Day School. (Previous Survey: Melanie Betz, Landmarks Commission (1989))

Sources of Information: Kansas City Times, 5/8/1913, 9/12/1914, 4/30/1915, 5/9/1915; Kansas City Star, 4/30/1915, 1/25/1916; Western Contractor, 2/2/1923, p. 38

Water Permit(s) #: 31705**Building Permit(s) #** 11390

ARCHITECTURAL/HISTORIC INVENTORY FORM

Survey No.: JA-KCPS-011

Survey No.: JA-KCPS-011		Survey Name(s): Kansas City Public School Survey 2012	
County: Jackson	City: Kansas City	<input type="checkbox"/> Vicinity	Zip Code 64127
Address: 1818 E 19th St		Ownership: <input checked="" type="checkbox"/> Private <input type="checkbox"/> Public	
Historic Name: Attucks School		Present Name: Attucks	
UTM: Zone: E: N	Township/Range/Section: Twn: Rng: Sec:		
Historic Use (if known): educational: public		Current Use: vacant	
Legal Descrip: Barnes Addition Lots 13 & 14 Block B & Lots 9-12 & The W 8 Feet Lot 8 Block C & The Part of The NW NE 1/4SEC 9 49 33 DAF: Beginning 238 Feet S of The SE Corner of 18th Street & Woodland Ave The E 270 Feet The S 78 Feet to N Right of Way Line of 19th			

ARCHITECTURAL INFORMATION (Further description of features and resources on continuation page)

Property Category: Building	Chimney Placement:	Outbuildings (list, describe on continuation sheet:)
Arch. Style and/or Vernacular Type: Jacobethan	interior brick	
Plan shape: Irregular	Structural: Masonry	
No. of Stories: 3	Exterior Cladding: Brick	Changes Additions Date(s): 1922-23 Alteration Date(s): Moved Date(s): Other Date(s): Endangered By:
No. of Bays (1st story):	Foundation Material: Stone	
Roof Type: Hipped	Basement Type: full	
Roof Material: composition shingle	Front Porch Type:	
	Acreage (rural):	
	Visible from Public Rd <input checked="" type="checkbox"/>	

HISTORICAL DATA: (See additional history and sources of information on continuation page)

Construction Date 1905	Architect:	On Kansas City Register: 18th & Vine Historic District
Significant Date/Period:	Charles A. Smith	
Areas of Significance education	Builder: Adam E. Madorie	Date: 8/11/1983 Contributing?: C
Original or Significant Owners:	Developer:	On National Register?: Attucks School
National Register eligible? <input checked="" type="checkbox"/> Individually Eligible <input type="checkbox"/> District Potential	Previous Surveys: 18th & Vine Survey; KC Public School Survey & Final Report 1989	Date: 9/9/1991 Contributing?: C
		Part of Multiple Property 18th and Vine Area of Kansas City MPS

OTHER:

Owner Name	Form prepared by (name and organization):	Survey Date:
Owner Address	Rosin Preservation, LLC	2012

FOR SHPO USE:

Date entered in inventory:	Level of Survey <input type="checkbox"/> reconnaissance <input type="checkbox"/> intensive	Additional Research Needed? <input type="checkbox"/> Yes <input type="checkbox"/> No
National Register Status <input type="checkbox"/> listed <input type="checkbox"/> in listed district Name: <input type="checkbox"/> pending listing <input type="checkbox"/> eligible (individually) <input type="checkbox"/> eligible (district) <input type="checkbox"/> not eligible <input type="checkbox"/> not determined	Other:	

Photographer: Brad Finch**Photo Date** February 2012**Description of Environment and Outbuildings:**

This building is located at the northeast corner of 19th St and Woodland Ave. The building occupies the southwest corner of the property and is surrounded by paved parking and play areas. The surrounding neighborhood is commercial (18th & Vine), residential, and industrial

Further Description of important architectural features

The Attucks School consists of two interconnecting pavilions with fronting 19th Street. A stone band course runs above the raised basement. The west block consists of two projecting gabled sections which flank the central bay. The central bay which contains the main entrance, features a semicircular stone portal above which is a panel inscribed with the school's name. Brick pilasters, an entablature, and round arch with projecting keystones complete the entrance bay through the third story. The fenestration features stone surrounds. The east block has a flat façade and ribbons of windows with stone surrounds.

The Attucks School consists of two interconnecting pavilions with frontage on 19th Street. A raised basement level is surmounted by a stone band course. The westernmost pavilion consists of two projecting gabled sections which flank the central bay. The central bay which contains the main entrance, features a semicircular stone portal above which is placed a rectangular panel inscribed with the school's name. Brick pilasters carrying an entablature and round arch with projecting keystones complete the entrance bay through the third story. Stone surrounds are featured in the windows and an eyebrow roofed dormer is placed on the west façade. The fenestration of the pavilion features stone surrounds.

History and Significance:

Attucks was one of the earliest schools built for the African American community. The first school was opened at this approximate site in 1893. It consisted of three rooms and was later known as the East 18th Street School. It was replaced by this eight room building in 1906, that was expanded in 1922-23. (Previous Survey: Uguccioni, Landmarks Commission, 1981)

Sources of Information: Kansas City Architect & Builder, June 1905, p.7; Kansas City Call, Sept. 22, 1922, p.1; Whitney, Kansas City, 1907, vol. 1, p. 341; Inland Architect, April 1907, p.50; American Architect and Builder, 1915

Water Permit(s) #:**Building Permit(s) #**

ARCHITECTURAL/HISTORIC INVENTORY FORM

Survey No.: JA-KCPS-013

Survey No.: JA-KCPS-013		Survey Name(s): Kansas City Public School Survey 2012	
County: Jackson	City: Kansas City	<input type="checkbox"/> Vicinity	Zip Code 64127
Address: 1815 E 22nd St		Ownership: <input type="checkbox"/> Private <input type="checkbox"/> Public	
Historic Name: Lincoln Jr. High School		Present Name:	
UTM: Zone: E: N	Township/Range/Section: Twn: Rng: Sec:		
Historic Use (if known): educational: public		Current Use:	
Legal Descrip: Lots 10-27, Linwood Terrace & Lots 30-36 & Vacated Euclid Street Between Gregory Agnes Heights That Tract DAF: Beginning at NW Corner Lot A Flournoy Heights The W 75 Feet The S 370 Feet M/L The E 75 Feet The N 70 Feet to Point of Beginning Also Lot			

ARCHITECTURAL INFORMATION (Further description of features and resources on continuation page)

Property Category: Building	Chimney Placement:	Outbuildings (list, describe on continuation sheet:)
Arch. Style and/or Vernacular Type: Modern Movement	Structural:	
Plan shape:	Exterior Cladding:	
No. of Stories:	Foundation Material:	Changes Additions Date(s): Alteration Date(s): Moved Date(s): Other Date(s): Endangered By:
No. of Bays (1st story):	Basement Type:	
Roof Type:	Front Porch Type:	
Roof Material:	Acreage (rural):	
	Visible from Public Rd <input type="checkbox"/>	

HISTORICAL DATA: (See additional history and sources of information on continuation page)

Construction Date 1954-55	Architect: Marshall & Brown	On Kansas City Regsiter: Date: Contributing?:
Significant Date/Period:	Builder:	
Areas of Significance	Developer:	On National Register?:
Original or Significant Owners:		Date: Contributing?:
National Register eligible? <input checked="" type="checkbox"/> Individually Eligible <input type="checkbox"/> District Potential	Previous Surveys:	Part of Multiple Property

OTHER:

Owner Name Owner Address	Form prepared by (name and organization): Rosin Preservation, LLC	Survey Date: 2012
---	---	-----------------------------

FOR SHPO USE:

Date entered in inventory:	Level of Survey <input type="checkbox"/> reconnaissance <input type="checkbox"/> intensive	Additional Research Needed? <input type="checkbox"/> Yes <input type="checkbox"/> No
National Register Status <input type="checkbox"/> listed <input type="checkbox"/> in listed district Name: <input type="checkbox"/> pending listing <input type="checkbox"/> eligible (individually) <input type="checkbox"/> eligible (district) <input type="checkbox"/> not eligible <input type="checkbox"/> not determined	Other:	

Photographer: Brad Finch**Photo Date** February 2012**Description of Environment and Outbuildings:****Further Description of important architectural features****History and Significance:****Sources of
Information:****Water Permit(s) #:** 105773**Building Permit(s) #** 18198

ARCHITECTURAL/HISTORIC INVENTORY FORM

Survey No.: JA-KCPS-031

Survey No.: JA-KCPS-031		Survey Name(s): Kansas City Public School Survey 2012	
County: Jackson	City: Kansas City	<input type="checkbox"/> Vicinity	Zip Code 64128
Address: 3711 E 27th St		Ownership: <input type="checkbox"/> Private <input checked="" type="checkbox"/> Public	
Historic Name: Greenwood School		Present Name:	
UTM: Zone: E: N	Township/Range/Section: Twn: Rng: Sec:		
Historic Use (if known): educational: public		Current Use: vacant	
Legal Descrip: Lots 1 Thru 7 Inclusive & N 36 Feet Lot 8 Also All Vacated Alley E of & Adjacent Lots 17 Thru 24 Inclusive Block 2, Cleveland Park			

ARCHITECTURAL INFORMATION (Further description of features and resources on continuation page)

Property Category: Building	Chimney Placement:	Outbuildings (list, describe on continuation sheet:)
Arch. Style and/or Vernacular Type: Jacobethan	Structural: Masonry/Concrete	
Plan shape: Irregular	Exterior Cladding: Brick with limestone trim	
No. of Stories: 3	Foundation Material:	Changes Additions Date(s): 1911, 1932 Alteration Date(s): Moved Date(s): Other Date(s): Endangered By:
No. of Bays (1st story):	Basement Type:	
Roof Type: Flat	Front Porch Type:	
Roof Material: tar & gravel	Acreage (rural):	
	Visible from Public Rd <input checked="" type="checkbox"/>	

HISTORICAL DATA: (See additional history and sources of information on continuation page)

Construction Date 1906	Architect:	On Kansas City Regsiter:
Significant Date/Period:	Smith, Rea & Lovitt	
Areas of Significance	Builder:	Date: Contributing?:
Original or Significant Owners:	Developer:	On National Register?:
National Register eligible? <input checked="" type="checkbox"/> Individually Eligible <input type="checkbox"/> District Potential	Previous Surveys: KC Public School Survey & Final Report 1989	Date: Contributing?: Part of Multiple Property

OTHER:

Owner Name	Form prepared by (name and organization):	Survey Date:
Owner Address	Rosin Preservation, LLC	2012

FOR SHPO USE:

Date entered in inventory:	Level of Survey <input type="checkbox"/> reconnaissance <input type="checkbox"/> intensive	Additional Research Needed? <input type="checkbox"/> Yes <input type="checkbox"/> No
National Register Status <input type="checkbox"/> listed <input type="checkbox"/> in listed district Name: <input type="checkbox"/> pending listing <input type="checkbox"/> eligible (individually) <input type="checkbox"/> eligible (district) <input type="checkbox"/> not eligible <input type="checkbox"/> not determined	Other:	

Photographer: Brad Finch**Photo Date** February 2012**Description of Environment and Outbuildings:**

The area south of the building is paved for parking and play. East 27th Street is lined with commercial entities while the rest of the neighborhood is residential. The highway is located several blocks east. There are stone retaining walls on the east and west sides of the lot.

Further Description of important architectural features

This two-story building has a raised brick basement and red brick upper stories with darker brick and limestone trim. The symmetrical façade has five-part composition with projecting center and end bays. The center entry bay has an elaborate stone surround, a shaped parapet above the 1st story windows and vents, and a shaped parapet capping the bay. The outer bays have diamond-shaped brick patterning in the peaked parapets. The pressed metal cornice has paired brackets. The rear elevation has the boiler wing and west aud. And gym wings with simplified decorative trim. The rear has paired vent stacks.

Situated on the southwest corner of 27th and Cleveland, the front faces north. The building is visually separated in to five bays. The centrally located entrance bay has double doors and a surround displaying quoins and a stone surround. Above the entrance at the second level is a four-sided bay window crowned with a Flemish gable. Decorative elements on the building include: projecting cornices with brackets; tapestry brick and medallions at the attic level; stone belt courses located above the raised basement and below the attic level; and curvilinear and triangular parapets on the front and side facades. Fenestration includes long rectangular windows (upper portion enclosed) with stone sills on the first and second levels and smaller rectangular windows with stone sills on the basement level.

History and Significance:

The original section of the Greenwood School was constructed in 1906. Named for James M. Greenwood, who laid the foundation of the Kansas City School System (KC Times, 10/21/28), Greenwood became the largest grade school in Kansas City by 1928. An eight-room addition was made in 1910 at a cost of \$28,687.86 (KC Times, 10/21/10). In 1931-32, another addition was made which includes two classrooms, a gymnasium, and a kindergarden. (Previous Survey: Melanie Betz, Landmarks Commission (1989))

Sources of Information: Kansas City Journal, 12/28/1906; Kansas City Journal-Post, 9/4/1932; Kansas City Times, 10/21/1910, 10/4/1930, 10/21/1928

Water Permit(s) #: 30911**Building Permit(s) #**

ARCHITECTURAL/HISTORIC INVENTORY FORM

Survey No.: JA-KCPS-069

Survey No.: JA-KCPS-069		Survey Name(s): Kansas City Public School Survey 2012	
County: Jackson	City: Kansas City	<input type="checkbox"/> Vicinity	Zip Code 64129
Address: 8820 E 27th St		Ownership: <input type="checkbox"/> Private <input type="checkbox"/> Public	
Historic Name: West Rock Creek Elementary School		Present Name:	
UTM: Zone: E: N	Township/Range/Section: Twn: Rng: Sec:		
Historic Use (if known): educational: public		Current Use:	
Legal Descrip: SW 1/4 SW 1/4 SEC 8 49 32 W 100 Feet of S 525 Feet of E 1/2 Said 1/4 1/4 & W 1/2 Said 1/4 1/4 Except W 200.04 FT			

ARCHITECTURAL INFORMATION (Further description of features and resources on continuation page)

Property Category: Building	Chimney Placement:	Outbuildings (list, describe on continuation sheet:)
Arch. Style and/or Vernacular Type: Modern Movement	Structural:	
Plan shape:	Exterior Cladding:	
No. of Stories:	Foundation Material:	Changes Additions Date(s): Alteration Date(s): Moved Date(s): Other Date(s): Endangered By:
No. of Bays (1st story):	Basement Type:	
Roof Type:	Front Porch Type:	
Roof Material:	Acreage (rural):	
	Visible from Public Rd <input type="checkbox"/>	

HISTORICAL DATA: (See additional history and sources of information on continuation page)

Construction Date 1961 (add. 1967)	Architect:	On Kansas City Regsiter:
Significant Date/Period:		
Areas of Significance	Builder:	Date: Contributing?:
Original or Significant Owners:	Developer:	On National Register?:
National Register eligible? <input checked="" type="checkbox"/> Individually Eligible <input type="checkbox"/> District Potential	Previous Surveys:	Date: Contributing?:
		Part of Multiple Property

OTHER:

Owner Name Owner Address	Form prepared by (name and organization): Rosin Preservation, LLC	Survey Date: 2012
---	---	-----------------------------

FOR SHPO USE:

Date entered in inventory:	Level of Survey <input type="checkbox"/> reconnaissance <input type="checkbox"/> intensive	Additional Research Needed? <input type="checkbox"/> Yes <input type="checkbox"/> No
National Register Status <input type="checkbox"/> listed <input type="checkbox"/> in listed district Name: <input type="checkbox"/> pending listing <input type="checkbox"/> eligible (individually) <input type="checkbox"/> eligible (district) <input type="checkbox"/> not eligible <input type="checkbox"/> not determined	Other:	

Photographer: Brad Finch**Photo Date** February 2012**Description of Environment and Outbuildings:****Further Description of important architectural features****History and Significance:****Sources of
Information:****Water Permit(s) #:** 125091**Building Permit(s) #** 33167 (addition)

ARCHITECTURAL/HISTORIC INVENTORY FORM

Survey No.: JA-KCPS-050

Survey No.: JA-KCPS-050		Survey Name(s): Kansas City Public School Survey 2012	
County: Jackson	City: Kansas City	<input type="checkbox"/> Vicinity	Zip Code 64128
Address: 5419 E 36th St		Ownership: <input type="checkbox"/> Private <input type="checkbox"/> Public	
Historic Name: Dunbar School		Present Name:	
UTM: Zone: E: N	Township/Range/Section: Twn: Rng: Sec:		
Historic Use (if known): educational: public		Current Use:	
Legal Descrip: W 18.5 Feet of Lots 12 Thru 16 & All of Lots 45 Thru 55 & All of Lots 81 Thru 84 Also All of Vacated Drury Ave Adjacent Said Tract, S A Y Heights			

ARCHITECTURAL INFORMATION (Further description of features and resoruces on continuation page)

Property Category: Building	Chimney Placement:	Outbuildings (list, describe on continuation sheet:)
Arch. Style and/or Vernacular Type: Modern Movement	Structural:	
Plan shape:	Exterior Cladding:	
No. of Stories:	Foundation Material:	Changes Additions Date(s): Alteration Date(s): Moved Date(s): Other Date(s): Endangered By:
No. of Bays (1st story):	Basement Type:	
Roof Type:	Front Porch Type:	
Roof Material:	Acreage (rural):	
	Visible from Public Rd <input type="checkbox"/>	

HISTORICAL DATA: (See additional history and sources of information on continuation page)

Construction Date 1956	Architect: Hardy & Schumacher	On Kansas City Regsiter: Date: Contributing?:
Significant Date/Period:	Builder: William S. Rawlings Co.	
Areas of Significance	Developer:	On National Register?:
Original or Significant Owners:		Date: Contributing?:
National Register eligible? <input checked="" type="checkbox"/> Individually Eligible <input type="checkbox"/> District Potential	Previous Surveys:	Part of Multiple Property

OTHER:

Owner Name Owner Address	Form prepared by (name and organization): Rosin Preservation, LLC	Survey Date: 2012
---	---	-----------------------------

FOR SHPO USE:

Date entered in inventory:	Level of Survey <input type="checkbox"/> reconnaissance <input type="checkbox"/> intensive	Additional Research Needed? <input type="checkbox"/> Yes <input type="checkbox"/> No
National Register Status <input type="checkbox"/> listed <input type="checkbox"/> in listed district Name: <input type="checkbox"/> pending listing <input type="checkbox"/> eligible (individually) <input type="checkbox"/> eligible (district) <input type="checkbox"/> not eligible <input type="checkbox"/> not determined	Other:	

Photographer: Brad Finch**Photo Date** February 2012**Description of Environment and Outbuildings:****Further Description of important architectural features****History and Significance:****Sources of
Information:****Water Permit(s) #:****Building Permit(s) #** 18244

ARCHITECTURAL/HISTORIC INVENTORY FORM

Survey No.: JA-KCPS-036

Survey No.: JA-KCPS-036		Survey Name(s): Kansas City Public School Survey 2012	
County: Jackson	City: Kansas City	<input type="checkbox"/> Vicinity	Zip Code 64133
Address: 9917 E 38th		Ter	Ownership: <input type="checkbox"/> Private <input type="checkbox"/> Public
Historic Name: Fairview Alternative School		Present Name:	
UTM: Zone: E: N	Township/Range/Section: Twn: Rng: Sec:		
Historic Use (if known): educational: public		Current Use:	
Legal Descrip: SEC 20 49 32 Part E 1/2 DAF: Beginning at A PNT on Said 1/2 SEC Line 805.57 Feet E of NW Corner NE 1/4 SE 1/4 The S 157.08 Feet The E 493.69 Feet The W 246.84 Feet The N 220.39 Feet to C/L 38th Ter The W246.85 Feet The S 328 Feet to Point of			

ARCHITECTURAL INFORMATION (Further description of features and resoruces on continuation page)

Property Category: Building	Chimney Placement:	Outbuildings (list, describe on continuation sheet:)
Arch. Style and/or Vernacular Type: Modern Movement	Structural:	
Plan shape:	Exterior Cladding:	
No. of Stories:	Foundation Material:	Changes Additions Date(s): Alteration Date(s): Moved Date(s): Other Date(s): Endangered By:
No. of Bays (1st story):	Basement Type:	
Roof Type:	Front Porch Type:	
Roof Material:	Acreage (rural):	
	Visible from Public Rd <input type="checkbox"/>	

HISTORICAL DATA: (See additional history and sources of information on continuation page)

Construction Date 1957	Architect:	On Kansas City Regsiter:
Significant Date/Period:	Joseph W. Radotinsky	
Areas of Significance	Builder:	Date: Contributing?:
Original or Significant Owners:	Developer:	On National Register?:
National Register eligible? <input type="checkbox"/> Individually Eligible <input type="checkbox"/> District Potential	Previous Surveys:	Date: Contributing?:
		Part of Multiple Property

OTHER:

Owner Name	Form prepared by (name and organization):	Survey Date:
Owner Address	Rosin Preservation, LLC	2012

FOR SHPO USE:

Date entered in inventory:	Level of Survey <input type="checkbox"/> reconnaissance <input type="checkbox"/> intensive	Additional Research Needed? <input type="checkbox"/> Yes <input type="checkbox"/> No
National Register Status <input type="checkbox"/> listed <input type="checkbox"/> in listed district Name: <input type="checkbox"/> pending listing <input type="checkbox"/> eligible (individually) <input type="checkbox"/> eligible (district) <input type="checkbox"/> not eligible <input type="checkbox"/> not determined	Other:	

Photographer: Brad Finch**Photo Date** February 2012**Description of Environment and Outbuildings:****Further Description of important architectural features****History and Significance:****Sources of
Information:****Water Permit(s) #:****Building Permit(s) #**

ARCHITECTURAL/HISTORIC INVENTORY FORM

Survey No.: JA-KCPS-021

Survey No.: JA-KCPS-021		Survey Name(s): Kansas City Public School Survey 2012	
County: Jackson	City: Kansas City	<input type="checkbox"/> Vicinity	Zip Code 64111
Address: 315 E 39th St		Ownership: <input type="checkbox"/> Private <input checked="" type="checkbox"/> Public	
Historic Name: Westport High School		Present Name: Westport High School	
UTM: Zone: E: N	Township/Range/Section: Twn: Rng: Sec:		
Historic Use (if known): educational: public		Current Use: vacant	
Legal Descrip: Lot 3, Westport Plat			

ARCHITECTURAL INFORMATION (Further description of features and resources on continuation page)

Property Category: Building	Chimney Placement:	Outbuildings (list, describe on continuation sheet:)
Arch. Style and/or Vernacular Type: Jacobethan	Structural: Masonry/Concrete	
Plan shape: L-Shaped	Exterior Cladding: Tapestry brick with terra cotta and fieldston	
No. of Stories: 4	Foundation Material: Stone	
No. of Bays (1st story):	Basement Type: full	Changes Additions Date(s): 1964 Alteration Date(s): Moved Date(s): Other Date(s): Endangered By:
Roof Type: Flat	Front Porch Type:	
Roof Material: tar & gravel	Acreage (rural):	
	Visible from Public Rd <input checked="" type="checkbox"/>	

HISTORICAL DATA: (See additional history and sources of information on continuation page)

Construction Date 1907-08	Architect: Charles A. Smith	On Kansas City Regsiter: Date: Contributing?:
Significant Date/Period:	Builder: Swenson Construction Co.	
Areas of Significance	Developer:	On National Register?:
Original or Significant Owners:		Date: Contributing?:
National Register eligible? <input checked="" type="checkbox"/> Individually Eligible <input type="checkbox"/> District Potential	Previous Surveys: KC Public School Survey & Final Report 1989	Part of Multiple Property

OTHER:

Owner Name Owner Address	Form prepared by (name and organization): Rosin Preservation, LLC	Survey Date: 2012
---	---	-----------------------------

FOR SHPO USE:

Date entered in inventory:	Level of Survey <input type="checkbox"/> reconnaissance <input type="checkbox"/> intensive	Additional Research Needed? <input type="checkbox"/> Yes <input type="checkbox"/> No
National Register Status <input type="checkbox"/> listed <input type="checkbox"/> in listed district Name: <input type="checkbox"/> pending listing <input type="checkbox"/> eligible (individually) <input type="checkbox"/> eligible (district) <input type="checkbox"/> not eligible <input type="checkbox"/> not determined	Other:	

Photographer: Brad Finch**Photo Date** February 2012**Description of Environment and Outbuildings:**

The building occupies the northwest corner of the irregular lot with playing fields to the south and east. Westport Middle School stands across 39th Street to the north. The surrounding neighborhood is residential and commercial. The building's parking lot is located across McGee Street.

Further Description of important architectural features

The 4-story building has a symmetrical 5-part front (north) façade with projecting center and end bays. The building has a raised stone base, terra cotta beltcourse at the 4th story, a terra cotta cornice with dentils, and shaped parapets with elaborate terra cotta ornament. The center entry has an ornate terra cotta surround. The building has single and paired 4-part replacement windows with fixed transoms. The square original block has two light wells. A 1964 brick addition is attached at the southeast corner while a 1992 concrete addition is attached at the southwest corner.

Facing north on East 39th Street, the building exhibits a five-part composition with a centrally located three-door entranceway displaying a stone surround. Three transoms crown the door. Fenestration includes four-sash rectangular windows with stone sills on levels two and three, and four-sash rectangular windows with stone surrounds on level three. The attic displays a centrally located three-part windows displaying a stone surround and cartouche. The end and central bays have curvilinear parapets with cartouches. A cornice with dentils surrounds the building above the third level. Belt courses are located below the fourth and first levels.

History and Significance:

Constructed in 1869, the original two-story Westport High School burned on April 15, 1907. The present building was erected in 1908 for approximately \$400,000. In a Kansas City Times article dated June 19, 1908, Westport High School was touted as being "a school of magnificent distances." The building was designed with 60 large classrooms, an auditorium to seat 1,400, a 50' x 100' gymnasium, a cafeteria, a library, a study hall, a hospital and domestic science suites. (Previous Survey: Melanie Betz, Landmarks Commission (1989)) Two separate additions were constructed in 1964 and 1992.

Sources of Information: KC Times, 6/8/1907, 6/19/1908, 5/16/1936; KC Star, 4/15/1907, 8/21/1908, 12/07, 1928, 5/07, 1946; KC Journal, 4/15/1907, 4/24/1909

Water Permit(s) #:**Building Permit(s) #** 6817

ARCHITECTURAL/HISTORIC INVENTORY FORM

Survey No.: JA-KCPS-034

Survey No.: JA-KCPS-034		Survey Name(s): Kansas City Public School Survey 2012	
County: Jackson	City: Kansas City	<input type="checkbox"/> Vicinity	Zip Code 64109
Address: 2008 E 39th St		Ownership: <input checked="" type="checkbox"/> Private <input type="checkbox"/> Public	
Historic Name: Horace Mann School		Present Name:	
UTM: Zone: E: N	Township/Range/Section: Twn: Rng: Sec:		
Historic Use (if known): educational: public		Current Use: vacant	
Legal Descrip: All of Lots 8 Thru 24 Block 7 Except Parts in Street, Ivanhoe Park			

ARCHITECTURAL INFORMATION (Further description of features and resources on continuation page)

Property Category: Building	Chimney Placement:	Outbuildings (list, describe on continuation sheet:)
Arch. Style and/or Vernacular Type: Romanesque	Structural: Masonry	
Plan shape: Irregular	Exterior Cladding: Brick	
No. of Stories: 2	Foundation Material: Limestone	
No. of Bays (1st story):	Basement Type: full	Changes Additions Date(s): 1906, 1927 Alteration Date(s): Moved Date(s): Other Date(s): Endangered By:
Roof Type: Hipped	Front Porch Type:	
Roof Material: composition shingle	Acreage (rural):	
	Visible from Public Rd <input checked="" type="checkbox"/>	

HISTORICAL DATA: (See additional history and sources of information on continuation page)

Construction Date 1903-04	Architect:	On Kansas City Regsiter:
Significant Date/Period:	Charles A. Smith	
Areas of Significance	Builder:	Date: Contributing?:
Original or Significant Owners:	Developer:	On National Register?:
National Register eligible? <input type="checkbox"/> Individually Eligible <input type="checkbox"/> District Potential	Previous Surveys: KC Public School Survey & Final Report 1989	Date: Contributing?: Part of Multiple Property

OTHER:

Owner Name Owner Address	Form prepared by (name and organization): Rosin Preservation, LLC	Survey Date: 2012
---	---	-----------------------------

FOR SHPO USE:

Date entered in inventory:	Level of Survey <input type="checkbox"/> reconnaissance <input type="checkbox"/> intensive	Additional Research Needed? <input type="checkbox"/> Yes <input type="checkbox"/> No
National Register Status <input type="checkbox"/> listed <input type="checkbox"/> in listed district Name: <input type="checkbox"/> pending listing <input type="checkbox"/> eligible (individually) <input type="checkbox"/> eligible (district) <input type="checkbox"/> not eligible <input type="checkbox"/> not determined	Other:	

Photographer: Brad Finch	Photo Date February 2012
	

Description of Environment and Outbuildings:

The areas north and south of the building are paved. The highway runs just west of the building. The neighborhood north, south, and east of the property is residential.

Further Description of important architectural features

Facing south on E 39th St., the symmetrical front façade has a five-part composition with projecting center and end bays with brick quoins. The 2-story buff brick building has a raised brick and stone base with a stone beltcourse. The center bay has a projecting block with the arched entry with stone voussoirs, a paired window, and flanking vents. The building has single 1/1 windows with 3-lite transoms. A later gabled wing projects northward from the east end of the main building. The boiler room wing is centered on the rear elevation with paired vent stacks. Fire severely damaged the hipped tile roof and portions of the upper floors.

Situated on the northeast corner of East 39th St and Euclid, the former Horace Mann School is characterized by its classical massing and details. An arched entrance with voussoirs is located on the south façade, and a centrally located recessed entrance on the west façade. Brick quoins highlight the corners. The wide overhanging eaves of the hip roof display brackets. Stone belt courses are located above the raised basement and below the first level. Fenestration includes long rectangular windows with transoms and stone sills.

History and Significance:

In 1891, a four-room school was erected at 39th and Euclid. This area was taken into the Kansas City School System in 1899 and it served a district extending from 35th Street north to 54th Street south, the Paseo to the west and the Blue River to the east. As the population in the area grew, the boundaries of the school district were decreased. A new school was constructed in 1904 to meet the demands of a growing student population. Another unit was constructed in 1906. In 1927, an auditorium and gymnasium were built. The building is currently occupied by the Brown Caldwell Christian School. (Previous Survey: Melanie Betz, Landmarks Commission (1989)) The roof and the interior were damaged by fire in 2011.

Sources of Information: Western Contractor, April 1, 1903; Kansas City Star, Sept 19, 1927; Manuscript, Mrs. Alva R. Hamilton, Principal Horace Mann School, Dec. 23, 1925

Water Permit(s) #: 6055

Building Permit(s) #

ARCHITECTURAL/HISTORIC INVENTORY FORM

Survey No.: JA-KCPS-061

Survey No.: JA-KCPS-061		Survey Name(s): Kansas City Public School Survey 2012	
County: Jackson	City: Kansas City	<input type="checkbox"/> Vicinity	Zip Code 64111
Address: 706 W 42nd St		Ownership: <input checked="" type="checkbox"/> Private <input type="checkbox"/> Public	
Historic Name: Allen Elementary School		Present Name: Allen Village School	
UTM: Zone: E: N	Township/Range/Section: Twn: Rng: Sec:		
Historic Use (if known): educational: public		Current Use: educational: charter	
Legal Descrip: Christian Glunz Subdivision of 6 AC of Est Part of Board of Education Westport MO Tract & Part of Lot 21 Louis Vogels 4th Addition & Part of Vacated Alley DAF: Beginning Inter N Line 42ND Street & WLY Line Summit Street The SW 386.42 Feet Along			

ARCHITECTURAL INFORMATION (Further description of features and resoruces on continuation page)

Property Category: Building	Chimney Placement:	Outbuildings (list, describe on continuation sheet:)
Arch. Style and/or Vernacular Type: Jacobethan	Structural: Masonry/Concrete	
Plan shape: Rectangular	Exterior Cladding: Tapestry brick, TC trim	
No. of Stories: 2 1/2	Foundation Material: Parged limestone	Changes Additions Date(s): 1924 Alteration Date(s): Moved Date(s): Other Date(s): Endangered By:
No. of Bays (1st story):	Basement Type: full	
Roof Type: Flat	Front Porch Type:	
Roof Material:	Acreage (rural):	
	Visible from Public Rd <input checked="" type="checkbox"/>	

HISTORICAL DATA: (See additional history and sources of information on continuation page)

Construction Date 1911	Architect:	On Kansas City Regsiter: Allen Village School
Signficant Date/Period: 1911	Charles A. Smith	
Areas of Significance	Builder: Fogel & Son	Date: 2/5/2009 Contributing?: C
Original or Significant Owners:	Developer:	On National Register?:
National Register eligible? <input checked="" type="checkbox"/> Individually Eligible <input type="checkbox"/> District Potential	Previous Surveys: KC Public School Survey & Final Report 1989	Date: Contributing?:
		Part of Multiple Property

OTHER:

Owner Name	Form prepared by (name and organization):	Survey Date:
Owner Address	Rosin Preservation, LLC	2012

FOR SHPO USE:

Date entered in inventory:	Level of Survey <input type="checkbox"/> reconnaissance <input type="checkbox"/> intensive	Additional Research Needed? <input type="checkbox"/> Yes <input type="checkbox"/> No
National Register Status <input type="checkbox"/> listed <input type="checkbox"/> in listed district Name: <input type="checkbox"/> pending listing <input type="checkbox"/> eligible (individually) <input type="checkbox"/> eligible (district) <input type="checkbox"/> not eligible <input type="checkbox"/> not determined	Other:	

Photographer: Brad Finch**Photo Date** February 2012**Description of Environment and Outbuildings:**

Chain link fence with gates encircles the property. There is a paved parking lot to the west and playground beyond that. There is a playground on the east. There are stone retaining walls on the north side.

Further Description of important architectural features

The 2 1/2 story building displays five part composition with brick pilasters separating the façade, although the west end projecting bay was never completed. Paired 1/1 replacement windows and stone sills are located between the pilasters. "Allen School" is inscribed in the limestone panel between the 1st and 2nd floor in the entry bay. Vent shafts flank the 1st story windows in the entry bay. The front entrance bay has a peaked parapet. Stone beltcourses encircle the building above the lower third levels. Boiler room/library wing projecting from center of rear elev. An elevator addition attaches to the west elevation.

Facing South on W 42nd St, the Allen School display five part composition brick pilasters visually separating the façade into evenly spaced divisions. Paired rectangular windows and stone sills are located between the pilaster. The front and side entrance have arched transoms. The name of the building is displayed over the entrances. The front entrance bay is crowned with curvilinear parapet. Other decorative features include stone belt courses above the lower third levels. The windows were recently replaced with vinyl windows.

History and Significance:

In 1868, a two story brick school (four classrooms on each floor) was constructed in the Westport School District on land that had been purchased from Christian Gluntz. After a fire damaged the school January 8, 1865, the school board revealed plans to hold a special election for authorization to sell \$30,000 worth of bonds to extensively remodel the building. Originally call the Westport School and late referred to as the 'Main School,' the name was officially changed in 1897 to the 'Allen School' after A.M. Allen, who contributed to the development of the school as a teacher and principal, who also aided the school financially. In 1899, the Kansas City District annexed the Westport School District. Increasing enrollment and the pressure for modernization of the Allen School finally lead to a decision to erect a brand new building next to the older one. Completed in 1912, the school was the first to be designed with electricity and had 13 classrooms. The old school was demolished in 1914, and an addition was completed in 1924. The school was closed in 1976. It has since reopened as an elementary charter school. (Previous Survey: Brad Wolf and Tyler Antrup, KCHP, 2007)

Sources of Information: Kansas City Journal Post 1/20/1929; Kansas City Times, 9/5/1938; Manuscript by Preston Conner, August 31, 1978

Water Permit(s) #:**Building Permit(s) #**

ARCHITECTURAL/HISTORIC INVENTORY FORM

Survey No.: JA-KCPS-042

Survey No.: JA-KCPS-042		Survey Name(s): Kansas City Public School Survey 2012	
County: Jackson	City: Kansas City	<input type="checkbox"/> Vicinity	Zip Code 64130
Address: 4210 E 45th St		Ownership: <input type="checkbox"/> Private <input checked="" type="checkbox"/> Public	
Historic Name: Meservey, Edwin C. School		Present Name:	
UTM: Zone: E: N	Township/Range/Section: Twn: Rng: Sec:		
Historic Use (if known): educational: public		Current Use: vacant	
Legal Descrip: Lots 1 Thru 5 Block 5 Hollywood Hills			

ARCHITECTURAL INFORMATION (Further description of features and resources on continuation page)

Property Category: Building	Chimney Placement:	Outbuildings (list, describe on continuation sheet:)
Arch. Style and/or Vernacular Type: Classical Revival	Structural: Reinforced concrete	
Plan shape: Rectangular	Exterior Cladding: Brick with limestone trim	
No. of Stories: 3	Foundation Material: Stone, concrete	Changes Additions Date(s): 1934, 1955 Alteration Date(s): Moved Date(s): Other Date(s): Endangered By:
No. of Bays (1st story):	Basement Type: full	
Roof Type: Flat	Front Porch Type:	
Roof Material: tar & gravel	Acreage (rural): Visible from Public Rd <input checked="" type="checkbox"/>	

HISTORICAL DATA: (See additional history and sources of information on continuation page)

Construction Date 1927	Architect:	On Kansas City Regsiter:
Significant Date/Period:	Charles A. Smith	
Areas of Significance education	Builder: Lishear Construction Company	Date: Contributing?:
Original or Significant Owners:	Developer:	On National Register?:
National Register eligible? <input checked="" type="checkbox"/> Individually Eligible <input type="checkbox"/> District Potential	Previous Surveys: KC Public School Survey & Final Report 1989, Vineyard NW 106 Survey	Date: Contributing?: Part of Multiple Property

OTHER:

Owner Name Owner Address	Form prepared by (name and organization): Rosin Preservation, LLC	Survey Date: 2012
---	---	-----------------------------

FOR SHPO USE:

Date entered in inventory:	Level of Survey <input type="checkbox"/> reconnaissance <input type="checkbox"/> intensive	Additional Research Needed? <input type="checkbox"/> Yes <input type="checkbox"/> No
National Register Status <input type="checkbox"/> listed <input type="checkbox"/> in listed district Name: <input type="checkbox"/> pending listing <input type="checkbox"/> eligible (individually) <input type="checkbox"/> eligible (district) <input type="checkbox"/> not eligible <input type="checkbox"/> not determined	Other:	

Photographer: Brad Finch**Photo Date** February 2012**Description of Environment and Outbuildings:**

The building occupies the south end of the lot. The north end of the lot contains a paved play area and playing fields. Two curvilinear drives with parking areas flank the center paved play area.

Further Description of important architectural features

The three-story building has a symmetrical front (south) façade with slightly projecting entry bays flanking the center block. The center block has recessed brick courses and paired rectangular and arched windows on the 1st story. The 2nd story has blind arches while the 3rd story has rectangular windows. The entry bays have limestone pediments above the entries and capping the bay. The stepped parapet has squat obelisks. The 1930 wing with paired windows attaches to the west end of the main block while the 1956 wing with ribbon windows attaches to the east end. The building has 1/1 replacement windows with transoms.

Facing south on East 45th St and measuring approximately 104' x 120' (with two additions), the building displays classical elements including broken pediments over the third level windows and pedimented gables over the two front (south façade) entrances. An unadorned entablature with four pendants (marking the entrance bays) extends along the roofline between the broken pediments. Classical elements exhibited on the building also includes brick quoins, a cornice with dentils, and decorative swags beneath a pair of third level windows and above the entranceways. A stone belt course wraps around the north, west and east facades. The front façade displays paired, 1/1 sash rectangular windows (tinted glass) with stone sills. Arched windows and blind arches band across the second level on the front façade. The west façade also displays paired, one-over-one sash rectangular windows with stone stills. West addition 47' x 110'. 1956 addition 44' x 121 1/2'

History and Significance:

In 1923, a four-room frame school was constructed at 45th and Spruce to relieve the congestion at the Ladd and Seven Oaks Schools. This new school was named in the honor of Edwin C. Merservey, a president of the Board of Education. Ms. Lucy Seymour was the first principal. Although a 1924 frame wing provided four additional rooms, the student population grew to a point where the district needed a much larger building. In 1927, a new building was erected with over 20 rooms, including seven classrooms, domestic science and manual training rooms, a gymnasium, an auditorium, and offices. Costing approximately \$5,400, a 1934-35 wing provided additional classrooms. Another addition was made in 1955-56. (Previous Survey: Melanie Betz, Landmarks Commission (1989))

Sources of Information: Kansas City Star, April 3, 1927, p.1D; Kansas City Times, Oct. 10, 1924; March 18, 1935; April 13, 1935; November 11, 1956

Water Permit(s) #:**Building Permit(s) #** 15035, 98709, 44251

ARCHITECTURAL/HISTORIC INVENTORY FORM

Survey No.: JA-KCPS-002

Survey No.: JA-KCPS-002		Survey Name(s): Kansas City Public School Survey 2012	
County: Jackson	City: Kansas City	<input type="checkbox"/> Vicinity	Zip Code 64112
Address: 1106 W 47th St		Ownership: <input type="checkbox"/> Private <input checked="" type="checkbox"/> Public	
Historic Name: Swinney School		Present Name:	
UTM: Zone: E: N	Township/Range/Section: Twn: Rng: Sec:		
Historic Use (if known): educational: public		Current Use: vacant	
Legal Descrip: S 5 Feet Lot 8 All Lots 9 Thru 40 & S 5 Feet Lot 41 Block 13, Bunker Hill			

ARCHITECTURAL INFORMATION (Further description of features and resources on continuation page)

Property Category: Building	Chimney Placement:	Outbuildings (list, describe on continuation sheet:)
Arch. Style and/or Vernacular Type: Sullivanesque	Structural: Masonry/Concrete	
Plan shape: U-Shaped	Exterior Cladding: Brick with terra cotta and stone trim	
No. of Stories: 3	Foundation Material: Stone	Changes Additions Date(s): 1927, 1980s Alteration Date(s): Moved Date(s): Other Date(s): Endangered By:
No. of Bays (1st story):	Basement Type: full	
Roof Type: Flat	Front Porch Type:	
Roof Material: tar & gravel	Acreage (rural): Visible from Public Rd <input checked="" type="checkbox"/>	

HISTORICAL DATA: (See additional history and sources of information on continuation page)

Construction Date 1914	Architect:	On Kansas City Register:
Significant Date/Period:	Charles A. Smith	
Areas of Significance	Builder: F.H. Crites	Date: Contributing?:
Original or Significant Owners:	Developer:	On National Register?:
National Register eligible? <input type="checkbox"/> Individually Eligible <input type="checkbox"/> District Potential	Previous Surveys: KC Public School Survey & Final Report 1989	Date: Contributing?: Part of Multiple Property

OTHER:

Owner Name Owner Address	Form prepared by (name and organization): Rosin Preservation, LLC	Survey Date: 2012
---	---	-----------------------------

FOR SHPO USE:

Date entered in inventory:	Level of Survey <input type="checkbox"/> reconnaissance <input type="checkbox"/> intensive	Additional Research Needed? <input type="checkbox"/> Yes <input type="checkbox"/> No
National Register Status <input type="checkbox"/> listed <input type="checkbox"/> in listed district Name: <input type="checkbox"/> pending listing <input type="checkbox"/> eligible (individually) <input type="checkbox"/> eligible (district) <input type="checkbox"/> not eligible <input type="checkbox"/> not determined	Other:	

Photographer: Brad Finch**Photo Date** February 2012**Description of Environment and Outbuildings:**

The building occupies the south end of the lot. Paved parking lots and play areas occupy the area north of the building. The surrounding neighborhood is commercial and residential with single-family and multi-family residences. A stone retaining wall surrounds the front patio.

Further Description of important architectural features

The 3-story U-shaped building has a symmetrical front façade with a center 3-story block flanked by recessed entry bays, flanked by larger projecting wings. The center block is an enclosed open air room. The entry bays have 2-story ornamental terra cotta surrounds. Simple ornament on the façade consists of beltcourses and geometric ornament. The west elevation contains a three-story curved bay. The three-part single and paired windows have of 1/1 replacement sashes with transoms. The stone basement is exposed on the NE. An EIFS addition attaches to the west entrance and part of the center block.

Situated on the northwest corner of W. 47th St and Holly, the front faces east. The centrally located entrance has been enclosed. Fenestration includes long rectangular windows with three-sashes and stone sills. Belt courses are located above the raised basement and above and below the third level. The original 1914 section of the building measures approximately 106' x 139'. The 1927 wing measures approximately 28' x 105'. A concrete and glass addition projecting from the south façade was constructed in the 1980s.

History and Significance:

The original Swinney School consisted of three, two-room buildings and one, one-room building erected between 1910 and 1912. In 1914, the cornerstone was laid for a new school which was constructed on the site of the old complex. The building was designed with eleven classrooms, an auditorium, a gymnasium, and a branch library. A 28'x 105' addition was made to the west of the building in 1927 and the builder was the Oklahoma Building Company. During the 1980s, the south section was remodeled. The school has named in honor of Edward F. Swinney, president of the First National Bank, and member of the school board for many years. (Previous Survey: Melanie Betz, Landmarks Commission (1989)) This is an Open Air school similar to the McCoy School

Sources of Information: Westport, August 1979, pg. 12-15; Kansas City Star, 8/29/1914; KC Times, 10/21/1981

Water Permit(s) #:**Building Permit(s) #** 11209, 87023

ARCHITECTURAL/HISTORIC INVENTORY FORM

Survey No.: JA-KCPS-018

Survey No.: JA-KCPS-018		Survey Name(s): Kansas City Public School Survey 2012	
County: Jackson	City: Kansas City	<input type="checkbox"/> Vicinity	Zip Code 64130
Address: 2803 E 51st St		Ownership: <input type="checkbox"/> Private <input checked="" type="checkbox"/> Public	
Historic Name: Graceland School		Present Name: Graceland School	
UTM: Zone: E: N	Township/Range/Section: Twn: Rng: Sec:		
Historic Use (if known): educational: public		Current Use: vacant	
Legal Descrip: S 105 Feet Lot1 & 2 & All Lots 3 Thru 12 Block 3, Graceland Heights			

ARCHITECTURAL INFORMATION (Further description of features and resoruces on continuation page)

Property Category: Building	Chimney Placement:	Outbuildings (list, describe on continuation sheet:)
Arch. Style and/or Vernacular Type: Tapestry Brick	Structural: Masonry/Concrete	
Plan shape: L-Shaped	Exterior Cladding: Brick; Limestone trim	
No. of Stories: 2	Foundation Material: Stone	Changes Additions Date(s): 1953,1956 Alteration Date(s): Moved Date(s): Other Date(s): Endangered By:
No. of Bays (1st story):	Basement Type: full	
Roof Type: Flat	Front Porch Type:	
Roof Material: tar & gravel	Acreage (rural): Visible from Public Rd <input checked="" type="checkbox"/>	

HISTORICAL DATA: (See additional history and sources of information on continuation page)

Construction Date 1924	Architect:	On Kansas City Regsiter:
Signficant Date/Period:	Charles A. Smith; Voskamp and	
Areas of Significance	Builder:	Date: Contributing?:
Original or Significant Owners:	Developer:	On National Register?:
National Register eligible? <input checked="" type="checkbox"/> Individually Eligible <input type="checkbox"/> District Potential	Previous Surveys: KC Public School Survey & Final Report 1989	Date: Contributing?: Part of Multiple Property

OTHER:

Owner Name Owner Address	Form prepared by (name and organization): Rosin Preservation, LLC	Survey Date: 2012
---	---	-----------------------------

FOR SHPO USE:

Date entered in inventory:	Level of Survey <input type="checkbox"/> reconnaissance <input type="checkbox"/> intensive	Additional Research Needed? <input type="checkbox"/> Yes <input type="checkbox"/> No
National Register Status <input type="checkbox"/> listed <input type="checkbox"/> in listed district Name: <input type="checkbox"/> pending listing <input type="checkbox"/> eligible (individually) <input type="checkbox"/> eligible (district) <input type="checkbox"/> not eligible <input type="checkbox"/> not determined	Other:	

Photographer: Brad Finch**Photo Date** February 2012**Description of Environment and Outbuildings:**

The area south of the building is paved for parking and play. A paved play area stands at the south end of the lot. The rest of the lot surrounding the paved areas has grass and mature trees. The neighborhood surrounding the property is residential. The highway is just west of the property.

Further Description of important architectural features

The two-story brick building has a raised brick base and unadorned brick walls with simple, geometric limestone patterned trim. The long west façade has paired and banded windows with 1/1 replacement sashes and opaque transoms. The north façade has the main entry with a stone surround and multi-light replacement doors. A one-story Modern addition with paired multi-light windows projects eastward while a two-story brick addition with single windows and vertical bands projects southward. The 1953 east addition was designed by Voskamp and Slezak. The south addition was designed in 1956.

Situated on the southeast corner of E. 51st and Chestnut Streets, the building is distinguished by its brick and stone bands (checked pattern) located on the North parapet and above the lower level windows. A stone belt course wraps around the northeast and west facades below the second level. The main entrance (north façade) is crowned with a keystone. Fenestration includes four-sash rectangular windows in the north, east and west facades. A 1953 addition designed by Voskamp and Slezak, is located to the south. A 1956 addition to the east.

History and Significance:

The original Graceland School was a small, two-room frame building constructed in 1914. Between 1917 and 1920, additional space was provided by temporary frame buildings moved to the site from other locations (including Swope School and Kumpf School). The new Graceland School was constructed in 1924. The building was designed with 22 classrooms, manual training and domestic science rooms and a gymnasium (KC Times 9/1/1924). In 1953, a new gymnasium was constructed along with a cafeteria, a boiler room and two classrooms. Four additional rooms were constructed in 1956. (Previous Survey: Melanie Betz, Landmarks Commission (1989))

Sources of Information: Kansas City Times, 2/29/1924, 9/1/1924, 11/14/1956; Kansas City Star, 7/23/1924, 9/6/1953; Oral Interview, Graceland School Representative 4/13/1989

Water Permit(s) #:**Building Permit(s) #**

ARCHITECTURAL/HISTORIC INVENTORY FORM

Survey No.: JA-KCPS-043

Survey No.: JA-KCPS-043		Survey Name(s): Kansas City Public School Survey 2012	
County: Jackson	City: Kansas City	<input type="checkbox"/> Vicinity	Zip Code 64132
Address: 2411 E 70th		Ownership: <input type="checkbox"/> Private <input checked="" type="checkbox"/> Public	
Historic Name: Blenheim School		Present Name: Blenheim School	
UTM: Zone: E: N	Township/Range/Section: Twn: Rng: Sec:		
Historic Use (if known): educational: public		Current Use: vacant	
Legal Descrip: Lots 307 Thru 312 & N 127.46 Feet Lots 343 Thru 348m Blenheim			

ARCHITECTURAL INFORMATION (Further description of features and resoruces on continuation page)

Property Category: Building	Chimney Placement:	Outbuildings (list, describe on continuation sheet:)
Arch. Style and/or Vernacular Type: Moorish Revival	interior, brick	
Plan shape: Rectangular	Structural: Masonry/Concrete	
No. of Stories: 3	Exterior Cladding: Brick with limestone trim	Changes Additions Date(s): 1931 Alteration Date(s): Moved Date(s): Other Date(s): Endangered By:
No. of Bays (1st story):	Foundation Material: Stone	
Roof Type: Flat	Basement Type: full	
Roof Material: tar & gravel	Front Porch Type:	
	Acreage (rural):	
	Visible from Public Rd <input checked="" type="checkbox"/>	

HISTORICAL DATA: (See additional history and sources of information on continuation page)

Construction Date 1924	Architect:	On Kansas City Regsiter:
Significant Date/Period: 1924	Charles A. Smith	
Areas of Significance	Builder:	Date: Contributing?:
Original or Significant Owners:	Developer:	On National Register?:
National Register eligible? <input checked="" type="checkbox"/> Individually Eligible <input type="checkbox"/> District Potential	Previous Surveys: KC Public School Survey & Final Report 1989	Date: Contributing?:
		Part of Multiple Property

OTHER:

Owner Name	Form prepared by (name and organization):	Survey Date:
Owner Address	Rosin Preservation, LLC	2012

FOR SHPO USE:

Date entered in inventory:	Level of Survey <input type="checkbox"/> reconnaissance <input type="checkbox"/> intensive	Additional Research Needed? <input type="checkbox"/> Yes <input type="checkbox"/> No
National Register Status <input type="checkbox"/> listed <input type="checkbox"/> in listed district	Other:	
Name: <input type="checkbox"/> pending listing <input type="checkbox"/> eligible (individually) <input type="checkbox"/> eligible (district) <input type="checkbox"/> not eligible <input type="checkbox"/> not determined		

Photographer: Brad Finch**Photo Date** February 2012**Description of Environment and Outbuildings:**

North & South is residential; East is schoolyard (paved), West is parking lot. Two sets of steps lead from the paved area in front of the building down to the playground on the east.

Further Description of important architectural features

Facing east on Prospect, the front of the building has a seven-part composition. Two narrow entry bays flank the center bay with its paired and banded windows. The intermediate bays have bands of windows. The outer bays have blank brick walls or single and paired windows. The windows have 1/1 aluminum sashes with fixed transoms. The entry bays have tall arched openings, paired windows with elaborate stone surrounds, stone rosettes, and shaped parapets. A decorative terra cotta panel (with the name of the school) adorns the area between the second and third levels. A tall brick chimney projects from the roof.

Facing east on Prospect, the front of the building displays a seven-part composition. The centrally located bay windows (1st level) has six rectangular windows and is decorated with bands of stone. Paired, three-sash rectangular windows flank the bays. The second and third levels also display three-sash rectangular windows (ten on each level). A decorative terra cotta panel (with the name of the school) adorns the area between the second and third levels. A cornice with dentils is located at the attic level. Flanking the central bay are paired, one-over-one sash rectangular windows with ornamental surrounds and terra cotta motifs. Fenestration also includes three-sash rectangular windows on the end two bays. Decorative brick beading surrounds these windows. A tall brick chimney projects from the roof.

History and Significance:

The original Blenheim School was built ca. 1913-14. In 1924, the present building was erected for a cost of approximately \$300,000. The school was designed with 22 rooms including an auditorium, gymnasium, manual training rooms and domestic science rooms. Ten additional classrooms and a cafeteria were constructed in 1931 for a cost of approximately \$135,000. (Previous Survey: Melanie Betz, Landmarks Commission (1989))

Sources of Information: Kansas City Star, 4/18/1924; 7/13/1926; Kansas City Times, 8/27/1931; Kansas City Journal, 7/14/1924, 12/12/1926

Water Permit(s) #:**Building Permit(s) #**

ARCHITECTURAL/HISTORIC INVENTORY FORM

Survey No.: JA-KCPS-007

Survey No.: JA-KCPS-007		Survey Name(s): Kansas City Public School Survey 2012	
County: Jackson	City: Kansas City	<input type="checkbox"/> Vicinity	Zip Code 64131
Address: 1300 E 75th St		Ownership: <input type="checkbox"/> Private <input checked="" type="checkbox"/> Public	
Historic Name: Marlborough School		Present Name:	
UTM: Zone: E: N	Township/Range/Section: Twn: Rng: Sec:		
Historic Use (if known): educational: public		Current Use: vacant	
Legal Descrip: Lots 1131 Thru 1136 & 1150 Thru 1155 Marlborough Heights			

ARCHITECTURAL INFORMATION (Further description of features and resources on continuation page)

Property Category: Building	Chimney Placement:	Outbuildings (list, describe on continuation sheet:)
Arch. Style and/or Vernacular Type: Romanesque Revival	Structural: Reinforced concrete	
Plan shape: L-Shaped	Exterior Cladding: Brick with terra cotta trim	
No. of Stories: 3	Foundation Material: Stone, concrete	
No. of Bays (1st story):	Basement Type: full	Changes Additions Date(s): 1938, 1952 Alteration Date(s): Moved Date(s): Other Date(s): Endangered By:
Roof Type: Flat	Front Porch Type:	
Roof Material: tar & gravel	Acreage (rural):	
	Visible from Public Rd <input checked="" type="checkbox"/>	

HISTORICAL DATA: (See additional history and sources of information on continuation page)

Construction Date 1927	Architect:	On Kansas City Regsiter:
Significant Date/Period:	Charles A. Smith; Shaughnessy	
Areas of Significance	Builder:	Date: Contributing?:
Original or Significant Owners:	Developer:	On National Register?:
National Register eligible? <input checked="" type="checkbox"/> Individually Eligible <input type="checkbox"/> District Potential	Previous Surveys: KC Public School Survey & Final Report 1989	Date: Contributing?: Part of Multiple Property

OTHER:

Owner Name Owner Address	Form prepared by (name and organization): Rosin Preservation, LLC	Survey Date: 2012
---	---	-----------------------------

FOR SHPO USE:

Date entered in inventory:	Level of Survey <input type="checkbox"/> reconnaissance <input type="checkbox"/> intensive	Additional Research Needed? <input type="checkbox"/> Yes <input type="checkbox"/> No
National Register Status <input type="checkbox"/> listed <input type="checkbox"/> in listed district Name: <input type="checkbox"/> pending listing <input type="checkbox"/> eligible (individually) <input type="checkbox"/> eligible (district) <input type="checkbox"/> not eligible <input type="checkbox"/> not determined	Other:	

Photographer: Brad Finch**Photo Date** February 2012**Description of Environment and Outbuildings:**

There are paved parking and play areas south and northwest of the building. The rest of the property is play fields. The surrounding neighborhood is residential.

Further Description of important architectural features

The 3-story building has a stone foundation and red brick walls with terra cotta trim, including a beltcourse above the first story and window sills. The flat parapets have blind round arches. The front (south) façade has a projecting entry vestibule with a gable roof and ornate terra cotta arched surround, glazed terra cotta panels and medallions, and patterned brickwork. The building has 1/1 replacement windows. One and three-story wings project northward from the rear elevation. A 3-story wing added to the south side of the east end of the main block has brick walls and bands of windows with glass block and hopper windows.

Measuring approximately 44' x 110', the building is situated on the northeast corner of E. 75th St and Tracy. An old photograph reveals that the primary (south) façade has been dramatically altered (1953) Only one quarter of this façade is intact; the rest has been covered over with a new brick veneer. Banks of glass block and new windows now obscure the original wall surface, which included a series of blind arches, an arched entrance (to the east), and parapets with barrel tile canopies. The west and north facades are relatively intact. The west façade displays paired rectangular windows with stone lintels on the first and second levels (eight on each level), and single, one-over-one sash rectangular windows on the basement levels. The north entrance and the circular medallions (displaying sunburst designs) on the north and south facades are still intact. The building also has a tall brick chimney projecting from the flat roof.

History and Significance:

The land for a new school in the Marlborough district was purchased in 1914. Replacing the original frame school, the present building was constructed in 1927 and contained 24 classrooms, manual training and domestic science rooms, and auditorium and gymnasium. A 125' x 51' brick and concrete addition was made to the north. In 1952, a 28' x 132' addition was made to the south of the school. This addition obscured 3/4 of the original primary (south) façade. The contractor for the 1938 addition was Winn-Senter Construction Co. The contractor for the 1952 addition was F. Quinlan Construction. (Previous Survey: Melanie Betz, Landmarks Commission (1989))

Sources of Information: Kansas City Star, 8/28/1927; Kansas City Times, 3/26/1914; 12/16/1953

Water Permit(s) #: 87077**Building Permit(s) #** 6430A, 32658A

ARCHITECTURAL/HISTORIC INVENTORY FORM

Survey No.: JA-KCPS-015

Survey No.: JA-KCPS-015		Survey Name(s): Kansas City Public School Survey 2012	
County: Jackson	City: Kansas City	<input type="checkbox"/> Vicinity	Zip Code 64127
Address: 2415 Agnes Ave		Ownership: <input type="checkbox"/> Private <input type="checkbox"/> Public	
Historic Name: Wheatley, Phillis Elementary School		Present Name:	
UTM: Zone: E: N	Township/Range/Section: Twn: Rng: Sec:		
Historic Use (if known): educational: public		Current Use:	
Legal Descrip: Lots 1 Thru 9 Block 1 Lafayette Place & Lots 1 Thru 16 Block 2 & Eldorado Lots 10 & 11 & 30 & 31 Except Part in Streets Also All Vacated Streets & Alleys Within Said Tract			

ARCHITECTURAL INFORMATION (Further description of features and resoruces on continuation page)

Property Category: Building	Chimney Placement:	Outbuildings (list, describe on continuation sheet:)
Arch. Style and/or Vernacular Type: Modern Movement	Structural:	
Plan shape:	Exterior Cladding:	
No. of Stories:	Foundation Material:	Changes Additions Date(s): Alteration Date(s): Moved Date(s): Other Date(s): Endangered By:
No. of Bays (1st story):	Basement Type:	
Roof Type:	Front Porch Type:	
Roof Material:	Acreage (rural):	
	Visible from Public Rd <input type="checkbox"/>	

HISTORICAL DATA: (See additional history and sources of information on continuation page)

Construction Date 1955	Architect: Gentry & Voskamp	On Kansas City Regsiter: Date: Contributing?:
Significant Date/Period:	Builder: Bennett Construction Co.	
Areas of Significance	Developer:	On National Register?:
Original or Significant Owners:		Date: Contributing?:
National Register eligible? <input checked="" type="checkbox"/> Individually Eligible <input type="checkbox"/> District Potential	Previous Surveys:	Part of Multiple Property

OTHER:

Owner Name Owner Address	Form prepared by (name and organization): Rosin Preservation, LLC	Survey Date: 2012
---	---	-----------------------------

FOR SHPO USE:

Date entered in inventory:	Level of Survey <input type="checkbox"/> reconnaissance <input type="checkbox"/> intensive	Additional Research Needed? <input type="checkbox"/> Yes <input type="checkbox"/> No
National Register Status <input type="checkbox"/> listed <input type="checkbox"/> in listed district Name: <input type="checkbox"/> pending listing <input type="checkbox"/> eligible (individually) <input type="checkbox"/> eligible (district) <input type="checkbox"/> not eligible <input type="checkbox"/> not determined	Other:	

Photographer: Brad Finch**Photo Date** February 2012**Description of Environment and Outbuildings:****Further Description of important architectural features****History and Significance:**

Note: Original name was to be Booker T. Washington School

**Sources of
Information:****Water Permit(s) #:****Building Permit(s) #** 17938

ARCHITECTURAL/HISTORIC INVENTORY FORM

Survey No.: JA-KCPS-056

Survey No.: JA-KCPS-056		Survey Name(s): Kansas City Public School Survey 2012	
County: Jackson	City: Kansas City	<input type="checkbox"/> Vicinity	Zip Code 64132
Address: 6409 Agnes Ave		Ownership: <input type="checkbox"/> Private <input type="checkbox"/> Public	
Historic Name: Pinkerton, D.M. School		Present Name:	
UTM: Zone: E: N	Township/Range/Section: Twn: Rng: Sec:		
Historic Use (if known): educational: public		Current Use: educational: charter	
Legal Descrip: 533 Feet Fronting on E Line AGNES Lying S & Adjacent S Line 64TH Street & Ranging E 476 Feet NE 1/4 SW 1/4 SEC 3 48 33			

ARCHITECTURAL INFORMATION (Further description of features and resources on continuation page)

Property Category: Building	Chimney Placement:	Outbuildings (list, describe on continuation sheet:)
Arch. Style and/or Vernacular Type: Mixed	Structural: Reinforced concrete	
Plan shape: L-Shaped	Exterior Cladding: Brick with limestone trim	
No. of Stories: 3	Foundation Material: Stone; Concrete	Changes Additions Date(s): 1953, 1980 Alteration Date(s): Moved Date(s): Other Date(s): Endangered By:
No. of Bays (1st story):	Basement Type: full	
Roof Type: Flat	Front Porch Type:	
Roof Material: tar & gravel	Acreage (rural): Visible from Public Rd <input checked="" type="checkbox"/>	

HISTORICAL DATA: (See additional history and sources of information on continuation page)

Construction Date 1930	Architect:	On Kansas City Registrar:
Significant Date/Period:	Charles A. Smith; Neville, Shar	
Areas of Significance	Builder: J.E. Dunn	Date: Contributing?:
Original or Significant Owners:	Developer:	On National Register?:
National Register eligible? <input type="checkbox"/> Individually Eligible <input type="checkbox"/> District Potential	Previous Surveys: KC Public School Survey & Final Report 1989	Date: Contributing?: Part of Multiple Property

OTHER:

Owner Name Owner Address	Form prepared by (name and organization): Rosin Preservation, LLC	Survey Date: 2012
---	---	-----------------------------

FOR SHPO USE:

Date entered in inventory:	Level of Survey <input type="checkbox"/> reconnaissance <input type="checkbox"/> intensive	Additional Research Needed? <input type="checkbox"/> Yes <input type="checkbox"/> No
National Register Status <input type="checkbox"/> listed <input type="checkbox"/> in listed district Name: <input type="checkbox"/> pending listing <input type="checkbox"/> eligible (individually) <input type="checkbox"/> eligible (district) <input type="checkbox"/> not eligible <input type="checkbox"/> not determined	Other:	

Photographer: Brad Finch**Photo Date** February 2012**Description of Environment and Outbuildings:**

Most of the lot is grass lawn or playing fields. A paved parking lot occupies the area north of the building while a paved play area occupies the area east of the building.

Further Description of important architectural features

The L-shaped building is composed of several sections constructed at various times. The 1980s addition wraps around the northwest corner of the original 1930 and includes a new primary entrance and portico. A 1953 addition creates the south wing. The original red brick block is visible on the south elevation and has bands of 1/1 replacement windows. Stone beltcourses encircle the building above the 1st and 3rd stories. The additions have banded multi-light windows and brick facades.

Facing south onto a schoolyard, the original three-story brick building is connected with a one-story addition constructed in 1953. The original building displays a belt course above the first and third levels. Upper level fenestration includes one-over-one sash rectangular windows with stone sills. Another addition (ca. 1980) is located to the west.

History and Significance:

Named for D.M. Pinkerton, the Vice-President of the Traders Gate City National Bank and member of the school board from 1914-26 (who served as president in 1918). The Pinkerton school was completed in 1931. The building, measuring 4' x 108' and costing approximately \$75,000, was designed to accommodate 1000 students. The 1952-53 220' x 230' addition was designed by Neville, Sharp & Simon and built by Schweiger Const. Co. Another addition was made to the west during the 1980s. (Previous Survey: Melanie Betz, Landmarks Commission (1989))

Sources of Information: KC Times, Oct. 4, 1930, Dec. 19, 1930; Jan. 6, 1931, Aug 27, 1931; KC Star, Feb. 29, 1953 p. 17A

Water Permit(s) #: 90531**Building Permit(s) #** 15593; 17732

ARCHITECTURAL/HISTORIC INVENTORY FORM

Survey No.: JA-KCPS-075

Survey No.: JA-KCPS-075		Survey Name(s): Kansas City Public School Survey 2012	
County:	City: Kansas City	<input type="checkbox"/> Vicinity	Zip Code
Address: 3509 Anderson Ave			Ownership: <input type="checkbox"/> Private <input type="checkbox"/> Public
Historic Name: Scarritt Elementary School		Present Name:	
UTM: Zone: E: N	Township/Range/Section: Tw: Rng: Sec:		
Historic Use (if known): educational: public		Current Use:	
Legal Descrip:			

ARCHITECTURAL INFORMATION (Further description of features and resources on continuation page)

Property Category: Building	Chimney Placement:	Outbuildings (list, describe on continuation sheet:)
Arch. Style and/or Vernacular Type: Romanesque Revival/Modern Movement	Structural:	
Plan shape:	Exterior Cladding:	
No. of Stories:	Foundation Material:	Changes Additions Date(s): Alteration Date(s): Moved Date(s): Other Date(s): Endangered By:
No. of Bays (1st story):	Basement Type:	
Roof Type:	Front Porch Type:	
Roof Material:	Acreage (rural):	
	Visible from Public Rd <input type="checkbox"/>	

HISTORICAL DATA: (See additional history and sources of information on continuation page)

Construction Date 1927, 1950	Architect:	On Kansas City Regsiter:
Significant Date/Period:		
Areas of Significance	Builder:	Date: Contributing?:
Original or Significant Owners:	Developer:	On National Register?:
National Register eligible? <input checked="" type="checkbox"/> Individually Eligible <input type="checkbox"/> District Potential	Previous Surveys:	Date: Contributing?:
		Part of Multiple Property

OTHER:

Owner Name	Form prepared by (name and organization):	Survey Date:
Owner Address	Rosin Preservation, LLC	2012

FOR SHPO USE:

Date entered in inventory:	Level of Survey <input type="checkbox"/> reconnaissance <input type="checkbox"/> intensive	Additional Research Needed? <input type="checkbox"/> Yes <input type="checkbox"/> No
National Register Status <input type="checkbox"/> listed <input type="checkbox"/> in listed district Name: <input type="checkbox"/> pending listing <input type="checkbox"/> eligible (individually) <input type="checkbox"/> eligible (district) <input type="checkbox"/> not eligible <input type="checkbox"/> not determined	Other:	

Photographer: Brad Finch**Photo Date** February 2012**Description of Environment and Outbuildings:****Further Description of important architectural features****History and Significance:****Sources of
Information:****Water Permit(s) #:****Building Permit(s) #**

ARCHITECTURAL/HISTORIC INVENTORY FORM

Survey No.: JA-KCPS-003

Survey No.: JA-KCPS-003		Survey Name(s): Kansas City Public School Survey 2012	
County: Jackson	City: Kansas City	<input type="checkbox"/> Vicinity	Zip Code 64111
Address: 114 E Armour Blvd		Ownership: <input type="checkbox"/> Private <input checked="" type="checkbox"/> Public	
Historic Name: Foreign Language Academy		Present Name:	
UTM: Zone: E: N	Township/Range/Section: Twn: Rng: Sec:		
Historic Use (if known): educational: public		Current Use: educational: public	
Legal Descrip: SEC 17-49-33 SE1/4 SW1/4 Halsey & Dudley's Addition All of Lots 13-20 & 22-34 & 39-53 & 55-66 & E 20' of Lot 12 & All of Lots 13-20 & (N 1/2 Vacated Alley Lying S & ADJ) & Lots 40-53 & 55-62 All in Chadwick's 2nd Addition & All Lots 1-5 & Vacated E			

ARCHITECTURAL INFORMATION (Further description of features and resoruces on continuation page)

Property Category: Building	Chimney Placement:	Outbuildings (list, describe on continuation sheet:)
Arch. Style and/or Vernacular Type: Modern Movement	Structural: Concrete	
Plan shape: L-Shaped	Exterior Cladding: Brick	
No. of Stories: 3	Foundation Material: Concrete	Changes Additions Date(s): Alteration Date(s): Moved Date(s): Other Date(s): Endangered By:
No. of Bays (1st story):	Basement Type:	
Roof Type: Flat	Front Porch Type:	
Roof Material:	Acreage (rural):	
	Visible from Public Rd <input checked="" type="checkbox"/>	

HISTORICAL DATA: (See additional history and sources of information on continuation page)

Construction Date 1955 (add. 1966)	Architect: R.A. Niles	On Kansas City Regsiter: Date: Contributing?:
Significant Date/Period:	Builder: S. Patti Construction Co.	
Areas of Significance	Developer:	On National Register?:
Original or Significant Owners: Standard Oil Co.		Date: Contributing?:
National Register eligible? <input checked="" type="checkbox"/> Individually Eligible <input type="checkbox"/> District Potential	Previous Surveys:	Part of Multiple Property

OTHER:

Owner Name Owner Address	Form prepared by (name and organization): Rosin Preservation, LLC	Survey Date: 2012
---	---	-----------------------------

FOR SHPO USE:

Date entered in inventory:	Level of Survey <input type="checkbox"/> reconnaissance <input type="checkbox"/> intensive	Additional Research Needed? <input type="checkbox"/> Yes <input type="checkbox"/> No
National Register Status <input type="checkbox"/> listed <input type="checkbox"/> in listed district Name: <input type="checkbox"/> pending listing <input type="checkbox"/> eligible (individually) <input type="checkbox"/> eligible (district) <input type="checkbox"/> not eligible <input type="checkbox"/> not determined	Other:	

Photographer: Brad Finch**Photo Date** February 2012**Description of Environment and Outbuildings:****Further Description of important architectural features****History and Significance:****Sources of
Information:****Water Permit(s) #:****Building Permit(s) #** 18195, 29633

ARCHITECTURAL/HISTORIC INVENTORY FORM

Survey No.: JA-KCPS-001

Survey No.: JA-KCPS-001		Survey Name(s): Kansas City Public School Survey 2012	
County: Jackson	City: Kansas City	<input type="checkbox"/> Vicinity	Zip Code 64127
Address: 1012 Bales Ave		Ownership: <input type="checkbox"/> Private <input checked="" type="checkbox"/> Public	
Historic Name: Whittier Elementary School		Present Name:	
UTM: Zone: E: N	Township/Range/Section: Twn: Rng: Sec:		
Historic Use (if known): educational: public		Current Use:	
Legal Descrip: Lots 1-7 & The N 30 Feet of Lot 9 & Lots 10-14 Block 1 & Vacated Alley Adjacent Said Lots & Vacated Street S of & Adjacent Said Lots, S.H. Bales First Addition			

ARCHITECTURAL INFORMATION (Further description of features and resources on continuation page)

Property Category: Building	Chimney Placement:	Outbuildings (list, describe on continuation sheet:)
Arch. Style and/or Vernacular Type: Modern Movement	Structural:	
Plan shape:	Exterior Cladding:	
No. of Stories:	Foundation Material:	Changes Additions Date(s): Alteration Date(s): Moved Date(s): Other Date(s): Endangered By:
No. of Bays (1st story):	Basement Type:	
Roof Type:	Front Porch Type:	
Roof Material:	Acreage (rural):	
	Visible from Public Rd <input checked="" type="checkbox"/>	

HISTORICAL DATA: (See additional history and sources of information on continuation page)

Construction Date 1959	Architect:	On Kansas City Regsiter:
Significant Date/Period:	Curtis & Cowling	
Areas of Significance	Builder: Bennett Construction Co.	Date: Contributing?:
Original or Significant Owners:	Developer:	On National Register?:
National Register eligible? <input checked="" type="checkbox"/> Individually Eligible <input type="checkbox"/> District Potential	Previous Surveys:	Date: Contributing?:
		Part of Multiple Property

OTHER:

Owner Name Owner Address	Form prepared by (name and organization): Rosin Preservation, LLC	Survey Date: 2012
---	---	-----------------------------

FOR SHPO USE:

Date entered in inventory:	Level of Survey <input type="checkbox"/> reconnaissance <input type="checkbox"/> intensive	Additional Research Needed? <input type="checkbox"/> Yes <input type="checkbox"/> No
National Register Status <input type="checkbox"/> listed <input type="checkbox"/> in listed district Name: <input type="checkbox"/> pending listing <input type="checkbox"/> eligible (individually) <input type="checkbox"/> eligible (district) <input type="checkbox"/> not eligible <input type="checkbox"/> not determined	Other:	

Photographer: Brad Finch**Photo Date** February 2012**Description of Environment and Outbuildings:****Further Description of important architectural features****History and Significance:**

Built as school & gym

**Sources of
Information:****Water Permit(s) #:****Building Permit(s) #** 18719

ARCHITECTURAL/HISTORIC INVENTORY FORM

Survey No.: JA-KCPS-017

Survey No.: JA-KCPS-017		Survey Name(s): Kansas City Public School Survey 2012	
County: Jackson	City: Kansas City	<input type="checkbox"/> Vicinity	Zip Code 64108
Address: 2640 Bellevue Ave		Ownership: <input type="checkbox"/> Private <input type="checkbox"/> Public	
Historic Name: Douglass Early Childhood Center		Present Name:	
UTM: Zone: E: N	Township/Range/Section: Twn: Rng: Sec:		
Historic Use (if known): educational: public		Current Use: vacant	
Legal Descrip: Lots 1 Thru 3 Gates Addition & E 1/2 Vacated Alley W of & Adjacent Lots 5 Thru 8 & W 1/2 Vacated Alley E of & Adjacent Block 3 Lincoln Park Lot 14 Except Part in Alley Lots 15 Thru 28 Also That Part Vacated Alley E of & Adjacent Lots 21 Thru 28 Block 9			

ARCHITECTURAL INFORMATION (Further description of features and resources on continuation page)

Property Category: Building	Chimney Placement:	Outbuildings (list, describe on continuation sheet:)
Arch. Style and/or Vernacular Type: Modern Movement	Structural: Concrete and steel	
Plan shape: Irregular	Exterior Cladding: Brick	
No. of Stories: 1-2	Foundation Material: Concrete	
No. of Bays (1st story):	Basement Type:	Changes Additions Date(s): Alteration Date(s): Moved Date(s): Other Date(s): Endangered By:
Roof Type: Flat	Front Porch Type:	
Roof Material:	Acreage (rural):	
	Visible from Public Rd <input type="checkbox"/>	

HISTORICAL DATA: (See additional history and sources of information on continuation page)

Construction Date 1953	Architect:	On Kansas City Register:
Significant Date/Period:		
Areas of Significance	Builder:	Date: Contributing?:
Original or Significant Owners:	Developer:	On National Register?:
National Register eligible? <input checked="" type="checkbox"/> Individually Eligible <input type="checkbox"/> District Potential	Previous Surveys:	Date: Contributing?:
		Part of Multiple Property

OTHER:

Owner Name Owner Address	Form prepared by (name and organization): Rosin Preservation, LLC	Survey Date: 2012
---	---	-----------------------------

FOR SHPO USE:

Date entered in inventory:	Level of Survey <input type="checkbox"/> reconnaissance <input type="checkbox"/> intensive	Additional Research Needed? <input type="checkbox"/> Yes <input type="checkbox"/> No
National Register Status <input type="checkbox"/> listed <input type="checkbox"/> in listed district Name: <input type="checkbox"/> pending listing <input type="checkbox"/> eligible (individually) <input type="checkbox"/> eligible (district) <input type="checkbox"/> not eligible <input type="checkbox"/> not determined	Other:	

Photographer: Brad Finch**Photo Date** February 2012**Description of Environment and Outbuildings:****Further Description of important architectural features****History and Significance:****Sources of
Information:****Water Permit(s) #:****Building Permit(s) #**

ARCHITECTURAL/HISTORIC INVENTORY FORM

Survey No.: JA-KCPS-020

Survey No.: JA-KCPS-020		Survey Name(s): Kansas City Public School Survey 2012	
County: Jackson	City: Kansas City	<input type="checkbox"/> Vicinity	Zip Code 64128
Address: 3004 Benton Blvd		Ownership: <input checked="" type="checkbox"/> Private <input type="checkbox"/> Public	
Historic Name: Holmes, D.A. School (Benton)		Present Name:	
UTM: Zone: E: N	Township/Range/Section: Twn: Rng: Sec:		
Historic Use (if known): educational: public		Current Use: residential: multi-family	
Legal Descrip: SEC 15-49-33 SW1/4 NW1/4 D. A. Holmes Lot 1 PT NW 1/4 DAF: Beginning SW Corner Benton & 30th Street, The S 245', The W 195', The S 225', The W 79.50', The N 470' to S Line 30th Street The E Along Said S Line 275' to POB			

ARCHITECTURAL INFORMATION (Further description of features and resources on continuation page)

Property Category: Building	Chimney Placement:	Outbuildings (list, describe on continuation sheet:)
Arch. Style and/or Vernacular Type: Romanesque	interior brick	
Plan shape: U-Shaped	Structural: Masonry/Concrete	
No. of Stories: 3	Exterior Cladding: Brick with limestone trim	Changes Additions Date(s): 1924 Alteration Date(s): Moved Date(s): Other Date(s): Endangered By:
No. of Bays (1st story):	Foundation Material: Limestone	
Roof Type: Flat; Mansard caps	Basement Type: full	
Roof Material: tar & gravel	Front Porch Type:	
	Acreage (rural):	
	Visible from Public Rd <input checked="" type="checkbox"/>	

HISTORICAL DATA: (See additional history and sources of information on continuation page)

Construction Date 1903	Architect:	On Kansas City Regsiter:
Significant Date/Period:	Charles A. Smith	
Areas of Significance	Builder: Flanagan Brothers Mfg. Co.	Date: Contributing?:
Original or Significant Owners:	Developer:	On National Register?: Santa Fe Place Historic District
National Register eligible? <input type="checkbox"/> Individually Eligible <input type="checkbox"/> District Potential	Previous Surveys: KC Public School Survey & Final Report 1989	Date: 5/30/1986 Contributing?: C
		Part of Multiple Property

OTHER:

Owner Name	Form prepared by (name and organization):	Survey Date:
Owner Address	Rosin Preservation, LLC	2012

FOR SHPO USE:

Date entered in inventory:	Level of Survey <input type="checkbox"/> reconnaissance <input type="checkbox"/> intensive	Additional Research Needed? <input type="checkbox"/> Yes <input type="checkbox"/> No
National Register Status <input type="checkbox"/> listed <input type="checkbox"/> in listed district Name: <input type="checkbox"/> pending listing <input type="checkbox"/> eligible (individually) <input type="checkbox"/> eligible (district) <input type="checkbox"/> not eligible <input type="checkbox"/> not determined	Other:	

Photographer: Brad Finch**Photo Date** February 2012**Description of Environment and Outbuildings:**

The area on the east side of the property is landscaped with grass and mature trees. A new L-shaped building was constructed to the south. The rest of the lot is paved for parking. The surrounding neighborhood is residential.

Further Description of important architectural features

Facing east on Benton, the symmetrical front façade has a five-part composition with projecting center and end bays with brick quoins. The 2-story red brick building has a raised brick and stone base with a stone beltcourse. The center bay has a projecting block with the arched entry with stone voussoirs, a paired window, and flanking vents. The building has single 1/1 replacement windows with 3-lite transoms. A pent roof caps the building. A later wing projects westward from the north end of the main building. A second wing projects south from the addition. The boiler room wing is centered on the rear elevation with paired vent stacks.

Facing east on Benton, the front displays a five-part composition. The centrally located arched entranceway has keystones and is flanked by bands of limestone. The corners of the building exhibit brick quoins. A wide limestone belt course is located above the raised basement. Fenestration includes long rectangular windows with stone sills. Two brick chimneys project from the roof.

History and Significance:

The original section of this building was constructed in 1904. In 1924, an addition containing a new gymnasium, auditorium and swimming pool was constructed. Originally named for the street for which it faces, the Benton School was changed to the D.A. Holmes School in 1954. (Previous Survey: Melanie Betz, Landmarks Commission (1989)). The school was renovated and converted to senior housing in 2005.

Sources of Information: Kansas City Times, 2/7/1924, 1/22/1955; Kansas City Journal 12/18/1908; KC Architect and Builder, Aug. 1903, p. 24

Water Permit(s) #: 23008**Building Permit(s) #**

ARCHITECTURAL/HISTORIC INVENTORY FORM

Survey No.: JA-KCPS-029

Survey No.: JA-KCPS-029		Survey Name(s): Kansas City Public School Survey 2012	
County: Jackson	City: Kansas City	<input type="checkbox"/> Vicinity	Zip Code 64128
Address: 3600 Benton Blvd		Ownership: <input type="checkbox"/> Private <input checked="" type="checkbox"/> Public	
Historic Name: Ladd, Sanford B. School		Present Name:	
UTM: Zone: E: N	Township/Range/Section: Twn: Rng: Sec:		
Historic Use (if known): educational: public		Current Use:	
Legal Descrip: Lots 1-15 & Tract DAF: Beginning NE Corner Lot 7 of Said Subdivision The W 263 Feet The S 375 Feet The E 263 Feet The N 375 Feet to POB, Zurn Addition			

ARCHITECTURAL INFORMATION (Further description of features and resources on continuation page)

Property Category: Building	Chimney Placement:	Outbuildings (list, describe on continuation sheet:)
Arch. Style and/or Vernacular Type: Jacobethan	Structural: Masonry/Concrete	
Plan shape: U-Shaped	Exterior Cladding: Brick with terra cotta and limestone trim	
No. of Stories: 3	Foundation Material: Stucco over stone	Changes Additions Date(s): 1921 Alteration Date(s): Moved Date(s): Other Date(s): Endangered By:
No. of Bays (1st story):	Basement Type: full	
Roof Type: Flat	Front Porch Type:	
Roof Material: tar & gravel	Acreage (rural):	
	Visible from Public Rd <input checked="" type="checkbox"/>	

HISTORICAL DATA: (See additional history and sources of information on continuation page)

Construction Date 1911-12	Architect:	On Kansas City Regsiter:
Significant Date/Period:	Charles A. Smith	
Areas of Significance	Builder:	Date: Contributing?:
Original or Significant Owners:	Developer:	On National Register?:
National Register eligible? <input checked="" type="checkbox"/> Individually Eligible <input type="checkbox"/> District Potential	Previous Surveys: KC Public School Survey & Final Report 1989	Date: Contributing?: Part of Multiple Property

OTHER:

Owner Name Owner Address	Form prepared by (name and organization): Rosin Preservation, LLC	Survey Date: 2012
---	---	-----------------------------

FOR SHPO USE:

Date entered in inventory:	Level of Survey <input type="checkbox"/> reconnaissance <input type="checkbox"/> intensive	Additional Research Needed? <input type="checkbox"/> Yes <input type="checkbox"/> No
National Register Status <input type="checkbox"/> listed <input type="checkbox"/> in listed district Name: <input type="checkbox"/> pending listing <input type="checkbox"/> eligible (individually) <input type="checkbox"/> eligible (district) <input type="checkbox"/> not eligible <input type="checkbox"/> not determined	Other:	

Photographer: Brad Finch**Photo Date** February 2012**Description of Environment and Outbuildings:**

The property north of the building contains two paved areas for parking and play, and a field to the north of the parking. The neighborhood surrounding the property is residential

Further Description of important architectural features

The three-story building has a six part composition with alternating projecting and recessed bays. The building has a stucco and brick base with brick above. Terra cotta beltcourses encircle the building above the 1st and 3rd story windows. Two-story brick pilasters with terra cotta caps divide the façade between the paired 1/1 replacement windows with opaque transoms. The entry bay contains an arched opening, terra cotta surrounds, flanking vents, and a shaped parapet. The projecting bays have shaped parapets. The rear elevation has two wing additions. The boiler room wing and paired vent shafts are centered on the rear elev.

Facing north, the Ladd school displays a six part composition. The projecting entrance bay displays an arched lintel above the door and three-part, one-over-one sash rectangular windows on levels two and three. A curvilinear parapet crowns the entrance bay. The west bay and the fifth bay are also crowned with parapets. Stone belt courses are located above the basement and third levels and below the attic level. Brick pilasters are located between the paired rectangular windows which have stone sills.

History and Significance:

Named in honor of Sanford B. Ladd, an attorney who served the School Board for over forty years, the first Ladd School was a frame building constructed in 1910. By 1912, a new masonry building was erected to meet the needs of the 256 pupils and 6 teachers. Although the school contained 12 classrooms, additional room was needed to meet the growing student population. A 1921 addition, which costs approximately \$276,000, provided 12 additional classrooms for the 800 pupils and 20 teachers. The three-story unit which was connected by corridor to a two-story wing, included a 50' x 63' gymnasium, an auditorium to seat 800 with a 16' x 50' stage, boys and girls playrooms, and manual training rooms. (Previous Survey: Melanie Betz, Landmarks Commission (1989))

Sources of Information: Western Contractor, 4/26/1911; Kansas City Star, 7/20/1910, 7/16/1914, 10/12/1921; Kansas City Journal, 10/31/1911

Water Permit(s) #:**Building Permit(s) #**

ARCHITECTURAL/HISTORIC INVENTORY FORM

Survey No.: JA-KCPS-077

Survey No.: JA-KCPS-077		Survey Name(s): Kansas City Public School Survey 2012	
County: Jackson	City: Kansas City	<input type="checkbox"/> Vicinity	Zip Code 64130
Address: 5332 South Benton Ave		Ownership: <input type="checkbox"/> Private <input type="checkbox"/> Public	
Historic Name: Wheatley Public School		Present Name: Willis Chapel AME Church	
UTM: Zone: E: N	Township/Range/Section: Twn: Rng: Sec:		
Historic Use (if known): educational: public		Current Use: religious	
Legal Descrip: Lots 17-23 Block 2, Mozier Place			

ARCHITECTURAL INFORMATION (Further description of features and resoruces on continuation page)

Property Category: Building	Chimney Placement:	Outbuildings (list, describe on continuation sheet:)
Arch. Style and/or Vernacular Type: Two-room Schoolhouse	Structural:	
Plan shape:	Exterior Cladding:	
No. of Stories:	Foundation Material:	Changes Additions Date(s): Alteration Date(s): Moved Date(s): Other Date(s): Endangered By:
No. of Bays (1st story):	Basement Type:	
Roof Type:	Front Porch Type:	
Roof Material:	Acreage (rural):	
	Visible from Public Rd <input type="checkbox"/>	

HISTORICAL DATA: (See additional history and sources of information on continuation page)

Construction Date 1880	Architect:	On Kansas City Regsiter:
Signficant Date/Period:		
Areas of Significance	Builder:	Date: Contributing?:
Original or Significant Owners:	Developer:	On National Register?:
National Register eligible? <input checked="" type="checkbox"/> Individually Eligible <input type="checkbox"/> District Potential	Previous Surveys:	Date: Contributing?:
		Part of Multiple Property

OTHER:

Owner Name Owner Address	Form prepared by (name and organization): Rosin Preservation, LLC	Survey Date: 2012
---	---	-----------------------------

FOR SHPO USE:

Date entered in inventory:	Level of Survey <input type="checkbox"/> reconnaissance <input type="checkbox"/> intensive	Additional Research Needed? <input type="checkbox"/> Yes <input type="checkbox"/> No
National Register Status <input type="checkbox"/> listed <input type="checkbox"/> in listed district Name: <input type="checkbox"/> pending listing <input type="checkbox"/> eligible (individually) <input type="checkbox"/> eligible (district) <input type="checkbox"/> not eligible <input type="checkbox"/> not determined	Other:	

Photographer: Brad Finch**Photo Date** February 2012**Description of Environment and Outbuildings:****Further Description of important architectural features****History and Significance:****Sources of
Information:****Water Permit(s) #:****Building Permit(s) #**

ARCHITECTURAL/HISTORIC INVENTORY FORM

Survey No.: JA-KCPS-076

Survey No.: JA-KCPS-076		Survey Name(s): Kansas City Public School Survey 2012	
County: Jackson	City: Independence	<input type="checkbox"/> Vicinity	Zip Code 64126
Address: 1624 Blue Ridge Blvd		Ownership: <input checked="" type="checkbox"/> Private <input type="checkbox"/> Public	
Historic Name: Stark, John K School		Present Name:	
UTM: Zone: E: N	Township/Range/Section: Twn: Rng: Sec:		
Historic Use (if known): educational: public		Current Use: vacant	
Legal Descrip: Lots 6 & 7 & 16-18 Block 1, Stark Acres			

ARCHITECTURAL INFORMATION (Further description of features and resources on continuation page)

Property Category: Building	Chimney Placement:	Outbuildings (list, describe on continuation sheet:)
Arch. Style and/or Vernacular Type: Art Deco	Structural:	
Plan shape:	Exterior Cladding:	
No. of Stories:	Foundation Material:	Changes Additions Date(s): Alteration Date(s): Moved Date(s): Other Date(s): Endangered By:
No. of Bays (1st story):	Basement Type:	
Roof Type:	Front Porch Type:	
Roof Material:	Acreage (rural):	
	Visible from Public Rd <input type="checkbox"/>	

HISTORICAL DATA: (See additional history and sources of information on continuation page)

Construction Date 1930	Architect:	On Kansas City Register:
Significant Date/Period:		
Areas of Significance	Builder:	Date: Contributing?:
Original or Significant Owners:	Developer:	On National Register?:
National Register eligible? <input checked="" type="checkbox"/> Individually Eligible <input type="checkbox"/> District Potential	Previous Surveys:	Date: Contributing?:
		Part of Multiple Property

OTHER:

Owner Name Friends of Artistic and Musical End	Form prepared by (name and organization):	Survey Date:
Owner Address 15804 E Cogan Ln, Independence, MO 64050	Rosin Preservation, LLC	2012

FOR SHPO USE:

Date entered in inventory:	Level of Survey <input type="checkbox"/> reconnaissance <input type="checkbox"/> intensive	Additional Research Needed? <input type="checkbox"/> Yes <input type="checkbox"/> No
National Register Status <input type="checkbox"/> listed <input type="checkbox"/> in listed district Name: <input type="checkbox"/> pending listing <input type="checkbox"/> eligible (individually) <input type="checkbox"/> eligible (district) <input type="checkbox"/> not eligible <input type="checkbox"/> not determined	Other:	

Photographer: Brad Finch**Photo Date** February 2012**Description of Environment and Outbuildings:****Further Description of important architectural features****History and Significance:****Sources of
Information:****Water Permit(s) #:****Building Permit(s) #**

ARCHITECTURAL/HISTORIC INVENTORY FORM

Survey No.: JA-KCPS-008

Survey No.: JA-KCPS-008		Survey Name(s): Kansas City Public School Survey 2012	
County: Jackson	City: Kansas City	<input type="checkbox"/> Vicinity	Zip Code 64108
Address: 1514 Campbell St		Ownership: <input checked="" type="checkbox"/> Private <input type="checkbox"/> Public	
Historic Name: Carver School (Hamilton School)		Present Name: KCCC Drug Rehab Facility	
UTM: Zone: E: N	Township/Range/Section: Twn: Rng: Sec:		
Historic Use (if known): educational: public		Current Use: offices/shelter	
Legal Descrip: All Tract A on Certificate of Survey of Lots 26 Thru 33 Filed as Document K-933037 in BK S-3 at PG 67 ON7-19-1990 Except E 122.5 Feet of S 45 Feet Said Certificate of Survey, Haefners 1st Addition			

ARCHITECTURAL INFORMATION (Further description of features and resources on continuation page)

Property Category: Building	Chimney Placement: interior	Outbuildings (list, describe on continuation sheet:)
Arch. Style and/or Vernacular Type: Romanesque Revival	Structural: Masonry	
Plan shape: H-Shaped	Exterior Cladding: Brick; Limestone trim	
No. of Stories: 3	Foundation Material: Limestone	Changes Additions Date(s): 1900,1913,1923 Alteration Date(s): Moved Date(s): Other Date(s): Endangered By:
No. of Bays (1st story):	Basement Type: full	
Roof Type: Hip/Complex; asphalt shingles	Front Porch Type:	
Roof Material: composition	Acreage (rural):	
	Visible from Public Rd <input checked="" type="checkbox"/>	

HISTORICAL DATA: (See additional history and sources of information on continuation page)

Construction Date 1889	Architect: Charles A. Smith (1923)	On Kansas City Regsiter: Date: Contributing?:
Significant Date/Period:	Builder:	
Areas of Significance education	Developer:	On National Register?:
Original or Significant Owners:		Date: Contributing?:
National Register eligible? <input checked="" type="checkbox"/> Individually Eligible <input type="checkbox"/> District Potential	Previous Surveys: Midtown Survey 1981-85; KC Public School Survey & Final Report 1989	Part of Multiple Property

OTHER:

Owner Name Owner Address	Form prepared by (name and organization): Rosin Preservation, LLC	Survey Date: 2012
---	---	-----------------------------

FOR SHPO USE:

Date entered in inventory:	Level of Survey <input type="checkbox"/> reconnaissance <input type="checkbox"/> intensive	Additional Research Needed? <input type="checkbox"/> Yes <input type="checkbox"/> No
National Register Status <input type="checkbox"/> listed <input type="checkbox"/> in listed district Name: <input type="checkbox"/> pending listing <input type="checkbox"/> eligible (individually) <input type="checkbox"/> eligible (district) <input type="checkbox"/> not eligible <input type="checkbox"/> not determined	Other:	

Photographer: Brad Finch**Photo Date** February 2012**Description of Environment and Outbuildings:**

There is a vacant lot to the north, commercial areas to the south and west, and a highway on the east. There is a paved parking lot just west of the building on the property.

Further Description of important architectural features

Facing east on Campbell, the original Hamilton School (Carver) is a brick Romanesque Revival Building with a three-part composition where the center bays rise above the gable on hip roofline on each elevation. The two-story building has a raised stone base. The center bay has a round arch entry and arched windows at the second and attic levels. Tall 1/1 replacement windows with opaque transoms have stone lintels and sills. Four chimneys project from the hip roof. The 1900 and 1913 additions contained classrooms, lunchrooms, domestic science and sewing rooms. The 1923 addition had the auditorium and gym.

Facing east on Campbell, the original Hamilton School (Carver) is a brick Romanesque Revival Building displaying a three-part composition. The Central bay has a round arch entranceway with a stone surround and arched windows at the third and attic levels. Fenestration also includes long rectangular windows with stone lintels and sills on the end bays. Four brick chimneys project from the hip roof which displays brackets beneath its eaves. The 1900 and 1913 additions contained additional classrooms, the lunchrooms, domestic science rooms and a sewing room. The 1923 addition contained the auditorium, a gymnasium and another classroom.

History and Significance:

On July 5, 1889, the Kansas City School Board purchased land between 15th and 16th Streets on Campbell and erected a brick school. Named after Alexander Hamilton, the school contained 8 rooms. Annexes were made in 1900 and 1913. In 1923, another addition was constructed which included a 55' x 77' auditorium to seat 500, a gymnasium and another classroom. A new playground to the rear was also included in the project. In 1922, a report noted that 25% of Hamilton's students were Jewish, Greek or Italian descent. In recent years, the school became the Carver School - a Christian Institution. (Previous Survey: Melanie Betz, Landmarks Commission (1989))

Sources of Information: Alva Hamilton, principal, Hamilton School, Manuscript dated June 1922; Kansas City Star, April 26, 1923; Kansas City Journal Post, September 26, 1934

Water Permit(s) #:**Building Permit(s) #** 76781

ARCHITECTURAL/HISTORIC INVENTORY FORM

Survey No.: JA-KCPS-048

Survey No.: JA-KCPS-048		Survey Name(s): Kansas City Public School Survey 2012		
County: Jackson	City: Kansas City	<input type="checkbox"/> Vicinity	Zip Code 64110	
Address: 5228 Charlotte St			Ownership: <input checked="" type="checkbox"/> Private <input type="checkbox"/> Public	
Historic Name: Nelson, W.R. School		Present Name:		
UTM: Zone: E: N	Township/Range/Section:		Twn:	Rng: Sec:
Historic Use (if known): educational: public		Current Use: educational: public university		
Legal Descrip: Lots 30 thru 59, Rockhill View				

ARCHITECTURAL INFORMATION (Further description of features and resources on continuation page)

Property Category: Building	Chimney Placement:	Outbuildings (list, describe on continuation sheet:)
Arch. Style and/or Vernacular Type: Classical Revival	Structural: Reinforced concrete	
Plan shape: Rectangular	Exterior Cladding: Brick with terra cotta trim	
No. of Stories: 3	Foundation Material: Stone	Changes Additions Date(s): 1930 Alteration Date(s): Moved Date(s): Other Date(s): Endangered By:
No. of Bays (1st story):	Basement Type: full	
Roof Type: Flat	Front Porch Type:	
Roof Material: tar & gravel	Acreage (rural):	
	Visible from Public Rd <input checked="" type="checkbox"/>	

HISTORICAL DATA: (See additional history and sources of information on continuation page)

Construction Date 1923	Architect:	On Kansas City Regsiter:
Significant Date/Period:	Charles A. Smith	
Areas of Significance	Builder:	Date: Contributing?:
Original or Significant Owners:	Developer:	On National Register?:
National Register eligible? <input type="checkbox"/> Individually Eligible <input type="checkbox"/> District Potential	Previous Surveys: KC Public School Survey & Final Report 1989	Date: Contributing?: Part of Multiple Property

OTHER:

Owner Name Owner Address	Form prepared by (name and organization): Rosin Preservation, LLC	Survey Date: 2012
---	---	-----------------------------

FOR SHPO USE:

Date entered in inventory:	Level of Survey <input type="checkbox"/> reconnaissance <input type="checkbox"/> intensive	Additional Research Needed? <input type="checkbox"/> Yes <input type="checkbox"/> No
National Register Status <input type="checkbox"/> listed <input type="checkbox"/> in listed district Name: <input type="checkbox"/> pending listing <input type="checkbox"/> eligible (individually) <input type="checkbox"/> eligible (district) <input type="checkbox"/> not eligible <input type="checkbox"/> not determined	Other:	

Photographer: Brad Finch**Photo Date** February 2012**Description of Environment and Outbuildings:**

The building occupies the east end of a large lot. Paved parking lots occupy the space north and south of the building. The area west of the building is a landscaped lawn. The walkway on the west side has a stone retaining wall. The building is incorporated into the UMKC campus.

Further Description of important architectural features

The 3-story buff brick building has cut limestone foundation, recessed brick coursing to simulate quoins, and a copper cupola. Classical terra cotta ornament on the asymmetrical façade includes cartouches with fleur de lis and swags, urns, coping, medallions, decorative panels, and sills. The center bay on the west façade contains the main arched entry at the north end of the 1924 block. The 1930 block north of the entry has 2-story recessed panels with blind arches and rectangular windows. There are single or paired 1/1 replacement windows. The non-historic 1989 north addition has brick and concrete walls and peaked windows.

Facing west on Holmes, the building is executed in buff color brick with stone trim and displays three connected units constructed in 1924 (south), 1930 (center) and 1989 (north). The south unit has an arched entrance with a stone surround, a tower with a bell roof, a small balustrade, a circular medallion, four decorative urns, coping at the roofline, and paired rectangular windows with stone sills and lintels (upper level only). The central unit of the building, which contained the gymnasium and auditorium, displays five evenly spaced blind arches, four circular medallions, coping at the roofline, a brick chimney and rectangular windows with stone sills and keystones at the lower level. The name of the school is emblazoned on the upper level. The newest unit displays four long rectangular windows with triangular transoms.

History and Significance:

The original W.R. Nelson School was two-room frame building erected in 1922. It was sometimes referred to as the 'overflow' school because many of its students came here from other overcrowded schools. In 1924, with 160 students, the first unit of the new W.R. Nelson School was completed. By 1930, the building included 18 classrooms, home economics and manual training rooms, a kindergarten, an auditorium, a playroom, and a gymnasium. The building was incorporated into the UMKC campus. It is still used as an educational facility, renamed "Grant Hall." (Previous Survey: Melanie Betz, Landmarks Commission (1989))

Sources of Information: Kansas City Post, 1/25/1924; Kansas City Times, 3/8/1924, 4/8/1927, 1/27/1931, 1/30/1930, 1/27/1931; Kansas City Star, 7/23/1924, 4/8/1927, 1/28/1930, 3/17/1925; Western Contractor, 1/8/1923, p.36

Water Permit(s) #: 90046**Building Permit(s) #**

ARCHITECTURAL/HISTORIC INVENTORY FORM

Survey No.: JA-KCPS-049

Survey No.: JA-KCPS-049		Survey Name(s): Kansas City Public School Survey 2012	
County: Jackson	City: Kansas City	<input type="checkbox"/> Vicinity	Zip Code 64124
Address: 523 Chelsea Ave		Ownership: <input type="checkbox"/> Private <input checked="" type="checkbox"/> Public	
Historic Name: Northeast Junior High School		Present Name:	
UTM: Zone: E: N	Township/Range/Section: Twn: Rng: Sec:		
Historic Use (if known): educational: public		Current Use: educational: public	
Legal Descrip: Lots 1-22 Block 3 Lots 1-29 Block 7 South Abington & Vacated Brighton Ave & Vacated Alley S & PT of 350 33 All DAF Beginning NE Corner Said Lot 1 Block 3 Dundee Park The S 604.02 Feet The W 607.69 Feet The N 595 Feet The E 608.58 Feet to			

ARCHITECTURAL INFORMATION (Further description of features and resoruces on continuation page)

Property Category: Building	Chimney Placement:	Outbuildings (list, describe on continuation sheet:)
Arch. Style and/or Vernacular Type: Classical Revival	Structural: Reinforced concrete	
Plan shape: Square	Exterior Cladding: Brick/stone/terra cotta	
No. of Stories: 3	Foundation Material: Stone, concrete	Changes Additions Date(s): Alteration Date(s): Moved Date(s): Other Date(s): Endangered By:
No. of Bays (1st story):	Basement Type: full	
Roof Type: Flat	Front Porch Type:	
Roof Material: tar & gravel	Acreage (rural):	
	Visible from Public Rd <input type="checkbox"/>	

HISTORICAL DATA: (See additional history and sources of information on continuation page)

Construction Date 1925	Architect:	On Kansas City Regsiter:
Significant Date/Period:	Charles A. Smith	
Areas of Significance	Builder: S. Patti Construction Co.	Date: Contributing?:
Original or Significant Owners:	Developer:	On National Register?:
National Register eligible? <input checked="" type="checkbox"/> Individually Eligible <input type="checkbox"/> District Potential	Previous Surveys: KC Public School Survey & Final Report 1989	Date: Contributing?: Part of Multiple Property

OTHER:

Owner Name	Form prepared by (name and organization):	Survey Date:
Owner Address	Rosin Preservation, LLC	2012

FOR SHPO USE:

Date entered in inventory:	Level of Survey <input type="checkbox"/> reconnaissance <input type="checkbox"/> intensive	Additional Research Needed? <input type="checkbox"/> Yes <input type="checkbox"/> No
National Register Status <input type="checkbox"/> listed <input type="checkbox"/> in listed district Name: <input type="checkbox"/> pending listing <input type="checkbox"/> eligible (individually) <input type="checkbox"/> eligible (district) <input type="checkbox"/> not eligible <input type="checkbox"/> not determined	Other:	

Photographer: Brad Finch	Photo Date February 2012
	

Description of Environment and Outbuildings:

The building occupies the northwest corner of the lot. A paved parking lot occupies the area east of the building and playing fields occupy the area south of the building. Thacher School stands at the southeast corner of the lot. The surrounding neighborhood is residential. Northeast HS to the north.

Further Description of important architectural features

The 3-story red brick building has a symmetrical 5-part front (south) façade with a wide projecting center bay and narrow end bays. Terra cotta beltcourses separate the 1st-story base from the upper stories. 2-story brick pilasters with stone Ionic capitals articulate the projecting bays. The parapet has TC medallions and the projecting bays have ornamented stepped parapets. The paired and tripartite windows have 1/1 replacement sashes. The square building has two large light courts at the center. A small rectangular addition attaches to the southeast corner of the building.

Measuring approximately 165' x 240', the building faces south on Independence. The building displays classical elements including Ionic pilasters that adorn the front and side facades. Above the pilasters are entablatures with dentils and circular medallions. The front façade has a centrally located parapet which displays the name of the school. The two front (south) entrances have stone surrounds and displays classical ornamentation (a small parapet, antefixal, statuary). Stone belt courses are located above the basement and first levels.

Fenestration includes paired, on-over-one sash rectangular windows with stone sills on the first and second levels, and three-part, on-over-one sash rectangular windows with stone sills on the third levels. A brick chimney with stone trim projects from the roof.

Measuring approximately 165' x 240', the building faces south on Independence. The building displays classical elements including Ionic pilasters that adorn the front and side facades. Above the pilasters are entablatures with dentils and circular medallions. The front façade has a centrally located parapet which displays the name of the school. The two front (south) entrances have stone surrounds and displays

History and Significance:

Northeast Jr. High School was constructed to relieve some of the crowded conditions of the Northeast School District. The building was constructed in two phases. The first phase included 21 classrooms, office suites, rest rooms, science rooms, study hall, a music room and a centrally located auditorium with a seating capacity of 1,685. The second unit included two gymnasiums, showers, three manual training shops, two expression rooms, a drafting room, a swimming pool, a fourth floor cafeteria and fifteen additional classrooms. When completed in 1926, for a cost of almost \$1,000,000, the building was the largest junior high in Kansas City with space for approximately 1,800 pupils. The school included grades 7, 8, and 9. (Previous Survey: Melanie Betz, Landmarks Commission (1989))

Sources of Information: Kansas City Times, 11/24/1925, 1/13/1925; KC Star, 2/22/1925, 4/2/1925, 6/15/1925, 3/19/1926; KC Journal Post, 9/10/1922

Water Permit(s) #: 80545

Building Permit(s) # 14267

ARCHITECTURAL/HISTORIC INVENTORY FORM

Survey No.: JA-KCPS-037

Survey No.: JA-KCPS-037		Survey Name(s): Kansas City Public School Survey 2012	
County: Jackson	City: Kansas City	<input type="checkbox"/> Vicinity	Zip Code 64130
Address: 3958 Chelsea Ave		Ownership: <input type="checkbox"/> Private <input type="checkbox"/> Public	
Historic Name: Melcher, George Elementary School		Present Name:	
UTM: Zone: E: N	Township/Range/Section: Twn: Rng: Sec:		
Historic Use (if known): educational: public		Current Use:	
Legal Descrip: Tract A Block 17, Vineyard Woods			

ARCHITECTURAL INFORMATION (Further description of features and resources on continuation page)

Property Category: Building	Chimney Placement:	Outbuildings (list, describe on continuation sheet:)
Arch. Style and/or Vernacular Type: Modern Movement	Structural:	
Plan shape:	Exterior Cladding:	
No. of Stories:	Foundation Material:	Changes Additions Date(s): Alteration Date(s): Moved Date(s): Other Date(s): Endangered By:
No. of Bays (1st story):	Basement Type:	
Roof Type:	Front Porch Type:	
Roof Material:	Acreage (rural):	
	Visible from Public Rd <input type="checkbox"/>	

HISTORICAL DATA: (See additional history and sources of information on continuation page)

Construction Date 1959-60	Architect: Hardy & Schumacher	On Kansas City Regsiter: Date: Contributing?:
Significant Date/Period:	Builder: S. Patti Construction Company	
Areas of Significance	Developer:	On National Register?:
Original or Significant Owners:		Date: Contributing?:
National Register eligible? <input checked="" type="checkbox"/> Individually Eligible <input type="checkbox"/> District Potential	Previous Surveys:	Part of Multiple Property

OTHER:

Owner Name Owner Address	Form prepared by (name and organization): Rosin Preservation, LLC	Survey Date: 2012
---	---	-----------------------------

FOR SHPO USE:

Date entered in inventory:	Level of Survey <input type="checkbox"/> reconnaissance <input type="checkbox"/> intensive	Additional Research Needed? <input type="checkbox"/> Yes <input type="checkbox"/> No
National Register Status <input type="checkbox"/> listed <input type="checkbox"/> in listed district Name: <input type="checkbox"/> pending listing <input type="checkbox"/> eligible (individually) <input type="checkbox"/> eligible (district) <input type="checkbox"/> not eligible <input type="checkbox"/> not determined	Other:	

Photographer: Brad Finch**Photo Date** February 2012**Description of Environment and Outbuildings:****Further Description of important architectural features****History and Significance:****Sources of
Information:****Water Permit(s) #:****Building Permit(s) #** 15965

ARCHITECTURAL/HISTORIC INVENTORY FORM

Survey No.: JA-KCPS-025

Survey No.: JA-KCPS-025		Survey Name(s): Kansas City Public School Survey 2012	
County: Jackson	City: Kansas City	<input type="checkbox"/> Vicinity	Zip Code 64109
Address: 3421 Cherry St		Ownership: <input type="checkbox"/> Private <input type="checkbox"/> Public	
Historic Name: Longan, George B. School		Present Name:	
UTM: Zone: E: N	Township/Range/Section: Twn: Rng: Sec:		
Historic Use (if known): educational: public		Current Use:	
Legal Descrip: Lots 1-8 & Lots 17-24 Block 3, Kenwood Annex			

ARCHITECTURAL INFORMATION (Further description of features and resources on continuation page)

Property Category: Building	Chimney Placement:	Outbuildings (list, describe on continuation sheet:)
Arch. Style and/or Vernacular Type: Modern Movement	Structural:	
Plan shape:	Exterior Cladding:	
No. of Stories:	Foundation Material:	Changes Additions Date(s): Alteration Date(s): Moved Date(s): Other Date(s): Endangered By:
No. of Bays (1st story):	Basement Type:	
Roof Type:	Front Porch Type:	
Roof Material:	Acreage (rural):	
	Visible from Public Rd <input type="checkbox"/>	

HISTORICAL DATA: (See additional history and sources of information on continuation page)

Construction Date 1954-55	Architect: Peterson & Scharhag	On Kansas City Regsiter: Date: Contributing?:
Significant Date/Period:	Builder: J.E. Dunn Construction Compa	
Areas of Significance	Developer:	On National Register?:
Original or Significant Owners:		Date: Contributing?:
National Register eligible? <input checked="" type="checkbox"/> Individually Eligible <input type="checkbox"/> District Potential	Previous Surveys:	Part of Multiple Property

OTHER:

Owner Name Owner Address	Form prepared by (name and organization): Rosin Preservation, LLC	Survey Date: 2012
---	---	-----------------------------

FOR SHPO USE:

Date entered in inventory:	Level of Survey <input type="checkbox"/> reconnaissance <input type="checkbox"/> intensive	Additional Research Needed? <input type="checkbox"/> Yes <input type="checkbox"/> No
National Register Status <input type="checkbox"/> listed <input type="checkbox"/> in listed district Name: <input type="checkbox"/> pending listing <input type="checkbox"/> eligible (individually) <input type="checkbox"/> eligible (district) <input type="checkbox"/> not eligible <input type="checkbox"/> not determined	Other:	

Photographer: Brad Finch**Photo Date** February 2012**Description of Environment and Outbuildings:****Further Description of important architectural features****History and Significance:****Sources of
Information:****Water Permit(s) #:** 105672**Building Permit(s) #** 18107

ARCHITECTURAL/HISTORIC INVENTORY FORM

Survey No.: JA-KCPS-053

Survey No.: JA-KCPS-053		Survey Name(s): Kansas City Public School Survey 2012	
County: Jackson	City: Kansas City	<input type="checkbox"/> Vicinity	Zip Code 64110
Address: 5917 Forest Ave		Ownership: <input type="checkbox"/> Private <input checked="" type="checkbox"/> Public	
Historic Name: Troost Elementary School		Present Name:	
UTM: Zone: E: N	Township/Range/Section: Twn: Rng: Sec:		
Historic Use (if known): educational: public		Current Use: educational: public	
Legal Descrip: Lots 39 Thru 64, Elm Ridge Plaza			

ARCHITECTURAL INFORMATION (Further description of features and resoruces on continuation page)

Property Category: Building	Chimney Placement:	Outbuildings (list, describe on continuation sheet:)
Arch. Style and/or Vernacular Type: Sullivanesque	Structural: Masonry/Concrete	
Plan shape: Irregular	Exterior Cladding: Brick with stone trim	
No. of Stories: 2	Foundation Material: Stone	Changes Additions Date(s): Alteration Date(s): Moved Date(s): Other Date(s): Endangered By:
No. of Bays (1st story):	Basement Type: full	
Roof Type: Flat/ Mansard	Front Porch Type:	
Roof Material: tar & gravel	Acreage (rural):	
	Visible from Public Rd <input checked="" type="checkbox"/>	

HISTORICAL DATA: (See additional history and sources of information on continuation page)

Construction Date 1922	Architect:	On Kansas City Regsiter:
Significant Date/Period:	Charles A. Smith	
Areas of Significance	Builder:	Date: Contributing?:
Original or Significant Owners:	Developer:	On National Register?:
National Register eligible? <input checked="" type="checkbox"/> Individually Eligible <input type="checkbox"/> District Potential	Previous Surveys: KC Public School Survey & Final Report 1989	Date: Contributing?: Part of Multiple Property

OTHER:

Owner Name Owner Address	Form prepared by (name and organization): Rosin Preservation, LLC	Survey Date: 2012
---	---	-----------------------------

FOR SHPO USE:

Date entered in inventory:	Level of Survey <input type="checkbox"/> reconnaissance <input type="checkbox"/> intensive	Additional Research Needed? <input type="checkbox"/> Yes <input type="checkbox"/> No
National Register Status <input type="checkbox"/> listed <input type="checkbox"/> in listed district Name: <input type="checkbox"/> pending listing <input type="checkbox"/> eligible (individually) <input type="checkbox"/> eligible (district) <input type="checkbox"/> not eligible <input type="checkbox"/> not determined	Other:	

Photographer: Brad Finch**Photo Date** February 2012**Description of Environment and Outbuildings:**

The building occupies the north end of the lot. Paved parking lots and play areas occupy the south half of the lot. The surrounding neighborhood is residential with the commercial Troost Avenue one block west.

Further Description of important architectural features

The building stands on a sloped lot with 2 stories on the south elevation and 1 story on the north. The symmetrical front façade has a 1st story that projects out beyond the 2nd story, creating a narrow patio. The stone 1st story and buff brick 2nd story have single windows and doors accessing each classroom. The windows have 1/1 replacement sashes. The projecting center bay of the 2nd story has simple stone ornament at the stepped parapet. The mansard roofs of the main block are covered skylights. There are entrances on the west façade. A large, irregularly shaped red brick addition is attached at the north elevation.

Situated on a sloped lot, the building faces south onto a large playground. The lower level (south façade) is executed in Carthage stone and displays three recessed double door entrances. The centrally located entrance is flanked by pilasters. Fenestration includes rectangular windows with stone sills. The upper level is executed in buff color brick and displays pilasters with stone capes. The named of the school is emblazoned on the center of the façade. A tall brick chimney projects from the roof.

History and Significance:

The original Troost School was a two-story brick building with frame outbuildings. Constructed in 1906, the building (called the Troost Avenue School) was located at 60th & Troost, which was then outside the city limits in rural Jackson County (the area was incorporated into the KC School District in 1911). The first class had 86 pupils and 2 teachers. By 1921, with a student population of 300, the school board decided to construct a new brick building at E. 60th Street between Tracy and Forest. The school, which was constructed in 1922 for approximately \$225,000, contained 19 classrooms, an auditorium to seat 500, and a macadamized playground in front. Miss Ida Good was the first principal. The school was named in honor of Dr. Benoist Troost, the first physician in Kansas City who came to the city in 1847. (Previous Survey: Melanie Betz, Landmarks Commission (1989))

Sources of Information: Kansas City Star, 2/26/1922, 4/8/1923; Kansas City Times, 8/27/1931, 1/25/1932, 2/21/1948

Water Permit(s) #: 68712**Building Permit(s) #**

ARCHITECTURAL/HISTORIC INVENTORY FORM

Survey No.: JA-KCPS-047

Survey No.: JA-KCPS-047		Survey Name(s): Kansas City Public School Survey 2012	
County: Jackson	City: Kansas City	<input type="checkbox"/> Vicinity	Zip Code 64130
Address: 5015 Garfield Ave		Ownership: <input type="checkbox"/> Private <input checked="" type="checkbox"/> Public	
Historic Name: Willard, Frances Elementary School		Present Name:	
UTM: Zone: E: N	Township/Range/Section: Twn: Rng: Sec:		
Historic Use (if known): educational: public		Current Use: vacant	
Legal Descrip: Lots 6 to 11 Parkina Place Lots 1 Thru 7 N 56.08 Feet of Lot 8 Lots 13 Thru 16 Garfield Heights			

ARCHITECTURAL INFORMATION (Further description of features and resources on continuation page)

Property Category: Building	Chimney Placement:	Outbuildings (list, describe on continuation sheet:)
Arch. Style and/or Vernacular Type: Romanesque Revival	Structural: Masonry/Concrete	
Plan shape: L-Shaped	Exterior Cladding: Brick with limestone ornament	
No. of Stories: 1	Foundation Material: Stone	
No. of Bays (1st story):	Basement Type: full	Changes Additions Date(s): 1931 Alteration Date(s): Moved Date(s): Other Date(s): Endangered By:
Roof Type: Flat, shed parapet	Front Porch Type:	
Roof Material: tile/tar & gravel	Acreage (rural):	
	Visible from Public Rd <input checked="" type="checkbox"/>	

HISTORICAL DATA: (See additional history and sources of information on continuation page)

Construction Date 1923	Architect:	On Kansas City Regsiter:
Significant Date/Period:	Charles A. Smith	
Areas of Significance	Builder:	Date: Contributing?:
Original or Significant Owners:	Developer:	On National Register?:
National Register eligible? <input checked="" type="checkbox"/> Individually Eligible <input type="checkbox"/> District Potential	Previous Surveys: KC Public School Survey & Final Report 1989	Date: Contributing?: Part of Multiple Property

OTHER:

Owner Name Owner Address	Form prepared by (name and organization): Rosin Preservation, LLC	Survey Date: 2012
---	---	-----------------------------

FOR SHPO USE:

Date entered in inventory:	Level of Survey <input type="checkbox"/> reconnaissance <input type="checkbox"/> intensive	Additional Research Needed? <input type="checkbox"/> Yes <input type="checkbox"/> No
National Register Status <input type="checkbox"/> listed <input type="checkbox"/> in listed district Name: <input type="checkbox"/> pending listing <input type="checkbox"/> eligible (individually) <input type="checkbox"/> eligible (district) <input type="checkbox"/> not eligible <input type="checkbox"/> not determined	Other:	

Photographer: Brad Finch**Photo Date** February 2012**Description of Environment and Outbuildings:**

The building occupies the northwest corner of the lot. Paved parking and play areas occupy the southeast corner. Stone retaining walls encircle the property. The surrounding neighborhood is residential.

Further Description of important architectural features

The 1-story red brick building has a symmetrical front façade with a series of recessed and projecting bays. Blind arches and round arched arcades ornament the front façade, illustrating the Romanesque Revival style, along with the tile pent roofs and complex massing. All of the windows are boarded up, but most of the openings are rectangular, set within blind arches. A 1-story wing attaches to the northeast corner of the main block. The N and S elevations are lined with classrooms exterior entrances. A 2-story block with attached chimney is centered on the rear elevation. Elaborate stone carving above front entry.

Facing west on Garfield, the building displays an unusual façade with a seven-part composition. The centrally located bay has three, arched entrances supported by two columns. Three doors have transoms with terra cotta relief above them. Two towers with blind arches, brackets and a tile roof are located over the one-story entrance bay. Blind arches are located over the rectangular windows. Fenestration includes rectangular, one-over-one sash windows (with reflecting glass) on the front and side facades. These windows are crowned with blind arches. Three over arched openings at the end bays have been enclosed since the construction of the building.

History and Significance:

Constructed for a cost of approximately \$250,000 (KC Star 4/1/1923), the building was designed with nine classrooms, a kindergarten, gymnasium, auditorium, manual training rooms, sewing and cooking rooms, and a dispensary. Each of the classrooms has an outside door. An addition was made in 1931 which included four classrooms. The cost was approximately \$53,854.00 (KC Times 8/27/1921). (Previous Survey: Melanie Betz, Landmarks Commission (1989))

Sources of Information: Kansas City Star, 4/1/1923, 8/12/1924; Kansas City Journal, 9/22/1923; Kansas City Times, 8/27/1931

Water Permit(s) #:**Building Permit(s) #**

ARCHITECTURAL/HISTORIC INVENTORY FORM

Survey No.: JA-KCPS-063

Survey No.: JA-KCPS-063		Survey Name(s): Kansas City Public School Survey 2012	
County: Jackson	City: Kansas City	<input type="checkbox"/> Vicinity	Zip Code 64120
Address: 716 N Garland Ave		Ownership: <input type="checkbox"/> Private <input type="checkbox"/> Public	
Historic Name: Martin School		Present Name:	
UTM: Zone: E: N	Township/Range/Section: Twn: Rng: Sec:		
Historic Use (if known): educational: public		Current Use:	
Legal Descrip: Hamlins Addition Lots 38 Thru 45 Lots 56 Thru 63 Also All Vacated Alley FROM S Line Lots 45 & 56 to N Line Lots 38 Thru 63 Also E 1/2 Vacated Wabash Ave Lying W of & Adjacent Lot 63 Block 2			

ARCHITECTURAL INFORMATION (Further description of features and resources on continuation page)

Property Category: Building	Chimney Placement:	Outbuildings (list, describe on continuation sheet:)
Arch. Style and/or Vernacular Type: Modern Movement	Structural:	
Plan shape:	Exterior Cladding:	
No. of Stories:	Foundation Material:	Changes Additions Date(s): Alteration Date(s): Moved Date(s): Other Date(s): Endangered By:
No. of Bays (1st story):	Basement Type:	
Roof Type:	Front Porch Type:	
Roof Material:	Acreage (rural):	
	Visible from Public Rd <input type="checkbox"/>	

HISTORICAL DATA: (See additional history and sources of information on continuation page)

Construction Date 1954	Architect: Hardy & Schumacher	On Kansas City Regsiter: Date: Contributing?:
Significant Date/Period:	Builder: S.R. Brunn Construction Co	
Areas of Significance	Developer:	On National Register?:
Original or Significant Owners:		Date: Contributing?:
National Register eligible? <input type="checkbox"/> Individually Eligible <input type="checkbox"/> District Potential	Previous Surveys:	Part of Multiple Property

OTHER:

Owner Name Owner Address	Form prepared by (name and organization): Rosin Preservation, LLC	Survey Date: 2012
---	---	-----------------------------

FOR SHPO USE:

Date entered in inventory:	Level of Survey <input type="checkbox"/> reconnaissance <input type="checkbox"/> intensive	Additional Research Needed? <input type="checkbox"/> Yes <input type="checkbox"/> No
National Register Status <input type="checkbox"/> listed <input type="checkbox"/> in listed district Name: <input type="checkbox"/> pending listing <input type="checkbox"/> eligible (individually) <input type="checkbox"/> eligible (district) <input type="checkbox"/> not eligible <input type="checkbox"/> not determined	Other:	

Photographer: Brad Finch**Photo Date** February 2012**Description of Environment and Outbuildings:****Further Description of important architectural features****History and Significance:****Sources of
Information:****Water Permit(s) #:** 12973**Building Permit(s) #** 18167

ARCHITECTURAL/HISTORIC INVENTORY FORM

Survey No.: JA-KCPS-023

Survey No.: JA-KCPS-023		Survey Name(s): Kansas City Public School Survey 2012	
County: Jackson	City: Kansas City	<input type="checkbox"/> Vicinity	Zip Code 64109
Address: 3400 Highland Ave		Ownership: <input type="checkbox"/> Private <input type="checkbox"/> Public	
Historic Name: Franklin, Chester Arthur Elementary		Present Name:	
UTM: Zone: E: N	Township/Range/Section: Twn: Rng: Sec:		
Historic Use (if known): educational: public		Current Use:	
Legal Descrip: Lots 14 Thru 18 & Lot 19 The S 33.33 Feet, Boston Heights			

ARCHITECTURAL INFORMATION (Further description of features and resoruces on continuation page)

Property Category: Building	Chimney Placement:	Outbuildings (list, describe on continuation sheet:)
Arch. Style and/or Vernacular Type: Modern Movement	Structural:	
Plan shape:	Exterior Cladding:	
No. of Stories:	Foundation Material:	Changes Additions Date(s): Alteration Date(s): Moved Date(s): Other Date(s): Endangered By:
No. of Bays (1st story):	Basement Type:	
Roof Type:	Front Porch Type:	
Roof Material:	Acreage (rural):	
	Visible from Public Rd <input type="checkbox"/>	

HISTORICAL DATA: (See additional history and sources of information on continuation page)

Construction Date 1968	Architect:	On Kansas City Regsiter:
Signficant Date/Period:		
Areas of Significance	Builder: J.E. Dunn Construction Compa	Date: Contributing?:
Original or Significant Owners:	Developer:	On National Register?:
National Register eligible? <input type="checkbox"/> Individually Eligible <input type="checkbox"/> District Potential	Previous Surveys:	Date: Contributing?: Part of Multiple Property

OTHER:

Owner Name	Form prepared by (name and organization):	Survey Date:
Owner Address	Rosin Preservation, LLC	2012

FOR SHPO USE:

Date entered in inventory:	Level of Survey <input type="checkbox"/> reconnaissance <input type="checkbox"/> intensive	Additional Research Needed? <input type="checkbox"/> Yes <input type="checkbox"/> No
National Register Status <input type="checkbox"/> listed <input type="checkbox"/> in listed district Name: <input type="checkbox"/> pending listing <input type="checkbox"/> eligible (individually) <input type="checkbox"/> eligible (district) <input type="checkbox"/> not eligible <input type="checkbox"/> not determined	Other:	

Photographer: Brad Finch**Photo Date** February 2012**Description of Environment and Outbuildings:****Further Description of important architectural features****History and Significance:**

Note: built as elementary building

**Sources of
Information:****Water Permit(s) #:****Building Permit(s) #** 32018

ARCHITECTURAL/HISTORIC INVENTORY FORM

Survey No.: JA-KCPS-019

Survey No.: JA-KCPS-019		Survey Name(s): Kansas City Public School Survey 2012			
County: Jackson	City: Kansas City	<input type="checkbox"/> Vicinity	Zip Code 64109		
Address: 2830 Holmes St			Ownership: <input type="checkbox"/> Private <input checked="" type="checkbox"/> Public		
Historic Name: Longfellow School			Present Name:		
UTM: Zone: E: N	Township/Range/Section:		Twn:	Rng:	Sec:
Historic Use (if known): educational: public			Current Use: educational: public		
Legal Descrip: Hoelzels Addition Resurvey of Lots 1 Thru 7 & 9 Thru 10 & 12 Thru 21 Block 7 & Vacated Alley Adjacent Said Lots					

ARCHITECTURAL INFORMATION (Further description of features and resoruces on continuation page)

Property Category: Building	Chimney Placement:	Outbuildings (list, describe on continuation sheet:)
Arch. Style and/or Vernacular Type: Gothic Revival/Modern Movement	Structural: Masonry/Concrete	
Plan shape: Irregular	Exterior Cladding: Brick with limestone trim	
No. of Stories: 2 to 3	Foundation Material: Stone/Concrete	
No. of Bays (1st story):	Basement Type: full	Changes Additions Date(s): 1927, 1957 Alteration Date(s): Moved Date(s): Other Date(s): Endangered By:
Roof Type: Flat	Front Porch Type:	
Roof Material: tar & gravel	Acreage (rural):	
	Visible from Public Rd <input checked="" type="checkbox"/>	

HISTORICAL DATA: (See additional history and sources of information on continuation page)

Construction Date 1914	Architect:	On Kansas City Regsiter:
Significant Date/Period:	Charles A. Smith (1914, 1927);	
Areas of Significance	Builder: Tilden H. Lishear (1927); Sharp	Date: Contributing?:
Original or Significant Owners:	Developer:	On National Register?:
National Register eligible? <input checked="" type="checkbox"/> Individually Eligible <input type="checkbox"/> District Potential	Previous Surveys: KC Public School Survey & Final Report 1989; Midtown Survey 1981-85	Date: Contributing?: Part of Multiple Property

OTHER:

Owner Name	Form prepared by (name and organization):	Survey Date:
Owner Address	Rosin Preservation, LLC	2012

FOR SHPO USE:

Date entered in inventory:	Level of Survey <input type="checkbox"/> reconnaissance <input type="checkbox"/> intensive	Additional Research Needed? <input type="checkbox"/> Yes <input type="checkbox"/> No
National Register Status <input type="checkbox"/> listed <input type="checkbox"/> in listed district Name: <input type="checkbox"/> pending listing <input type="checkbox"/> eligible (individually) <input type="checkbox"/> eligible (district) <input type="checkbox"/> not eligible <input type="checkbox"/> not determined	Other:	

Photographer: Brad Finch**Photo Date** February 2012**Description of Environment and Outbuildings:**

There are play areas south and east of the school. The areas at the north end of the lot are paved for parking and play. The neighborhood north and east is residential, while the area south and west is commercial/industrial. The lot slopes down to the west.

Further Description of important architectural features

The 1914 and 1927 sections of this building face Cherry. They have a raised stone foundation, brick walls, and a flat parapet. The only ornament is simple stone window hoods and stone niches at the parapet. The projecting entry bay has a recessed entry with a peaked arch, and a crenulated parapet. The long north and south elevations have wide window openings and non-historic infill and narrow banded windows. The 1957 addition consists of a 2-story section on the east and a 3-story section on the north. This addition features horizontal bands of multipaned windows.

The 1914 section of this building faces east on to Cherry. It features an elevated foundation of cut stone. The arched entrance is placed within a stone surround. The 1927 section of the building adjoins the 1914 section, extending the building to the south. The 1957 addition consists of a two story section on the east façade and a three story section that extends north of the 1914 section. This addition features horizontal bands of multipaned windows. Marshall & Brown were the architects for the 1957 addition; construction was by Sharp Brothers.

History and Significance:

Longfellow School opened in 1890 with 9 rooms. The school was enlarged in 1914, 1927, and 1957. In 1957, the original 1890 portion of the building was demolished. The first principal of the school, serving from 1890-1899, was A.E. Wardner. (Previous Survey: Melanie Betz, Landmarks Commission (1989))

Sources of Information: Kansas City Times, 3/10/1949, 10/19/1940, 12/17/1927; Kansas City Star, 4/11/1926, p.6D; C. Whitney, History of Kansas City, Vol. 1, p.341

Water Permit(s) #: 14197**Building Permit(s) #** 11133, 53584

ARCHITECTURAL/HISTORIC INVENTORY FORM

Survey No.: JA-KCPS-068

Survey No.: JA-KCPS-068		Survey Name(s): Kansas City Public School Survey 2012	
County: Jackson	City: Kansas City	<input type="checkbox"/> Vicinity	Zip Code 64131
Address: 8201 Holmes St		Ownership: <input type="checkbox"/> Private <input type="checkbox"/> Public	
Historic Name: Robeson Elementary School		Present Name:	
UTM: Zone: E: N	Township/Range/Section: TwN: Rng: Sec:		
Historic Use (if known): educational: public		Current Use:	
Legal Descrip: SE 1/4 SE 1/4 SEC 17 48 33 S 1/2 Said 1/4 1/4			

ARCHITECTURAL INFORMATION (Further description of features and resoruces on continuation page)

Property Category: Building	Chimney Placement:	Outbuildings (list, describe on continuation sheet:)
Arch. Style and/or Vernacular Type: Modern Movement	Structural:	
Plan shape:	Exterior Cladding:	
No. of Stories:	Foundation Material:	Changes Additions Date(s): Alteration Date(s): Moved Date(s): Other Date(s): Endangered By:
No. of Bays (1st story):	Basement Type:	
Roof Type:	Front Porch Type:	
Roof Material:	Acreage (rural):	
	Visible from Public Rd <input type="checkbox"/>	

HISTORICAL DATA: (See additional history and sources of information on continuation page)

Construction Date 1960	Architect: Manuel Morris & Robert Sixta	On Kansas City Regsiter: Date: Contributing?:
Significant Date/Period:	Builder: Sharp Brothers Construction Co	
Areas of Significance	Developer:	On National Register?:
Original or Significant Owners: Jewish Community Center		Date: Contributing?:
National Register eligible? <input checked="" type="checkbox"/> Individually Eligible <input type="checkbox"/> District Potential	Previous Surveys:	Part of Multiple Property

OTHER:

Owner Name Owner Address	Form prepared by (name and organization): Rosin Preservation, LLC	Survey Date: 2012
---	---	-----------------------------

FOR SHPO USE:

Date entered in inventory:	Level of Survey <input type="checkbox"/> reconnaissance <input type="checkbox"/> intensive	Additional Research Needed? <input type="checkbox"/> Yes <input type="checkbox"/> No
National Register Status <input type="checkbox"/> listed <input type="checkbox"/> in listed district Name: <input type="checkbox"/> pending listing <input type="checkbox"/> eligible (individually) <input type="checkbox"/> eligible (district) <input type="checkbox"/> not eligible <input type="checkbox"/> not determined	Other:	

Photographer: Brad Finch**Photo Date** February 2012**Description of Environment and Outbuildings:****Further Description of important architectural features****History and Significance:**

Built as the Jewish Community Center in 1960.

**Sources of
Information:****Water Permit(s) #:****Building Permit(s) #** 18988

ARCHITECTURAL/HISTORIC INVENTORY FORM

Survey No.: JA-KCPS-051

Survey No.: JA-KCPS-051		Survey Name(s): Kansas City Public School Survey 2012	
County: Jackson	City: Kansas City	<input type="checkbox"/> Vicinity	Zip Code 64124
Address: 4904 Independence Ave		Ownership: <input type="checkbox"/> Private <input checked="" type="checkbox"/> Public	
Historic Name: Thacher School		Present Name:	
UTM: Zone: E: N	Township/Range/Section: Twn: Rng: Sec:		
Historic Use (if known): educational: public		Current Use: vacant	
Legal Descrip: Lots 1-22 Block 3 Lots 1-29 Block 7 SOUTH Abington & Vacated Brighton Ave & Vacated Alley S & PT of 350 33 All DAF Beginning NE Corner Said Lot 1 Block 3 DUNDEE PARK The S 604.02 Feet The W 607.69 Feet The N 595 Feet The E 608.58 Feet			

ARCHITECTURAL INFORMATION (Further description of features and resources on continuation page)

Property Category: Building	Chimney Placement:	Outbuildings (list, describe on continuation sheet:)
Arch. Style and/or Vernacular Type: Italian Renaissance Revival	Structural: Masonry	
Plan shape: Rectangular	Exterior Cladding: Brick with stone trim	
No. of Stories: 2	Foundation Material: Stone	
No. of Bays (1st story):	Basement Type: full	Changes Additions Date(s): 1914 Alteration Date(s): Moved Date(s): Other Date(s): Endangered By:
Roof Type: Hipped with asphalt shingles and clay tile	Front Porch Type:	
Roof Material: composition shingle	Acreage (rural):	
	Visible from Public Rd <input checked="" type="checkbox"/>	

HISTORICAL DATA: (See additional history and sources of information on continuation page)

Construction Date 1900	Architect:	On Kansas City Regsiter:
Significant Date/Period:	Charles A. Smith	
Areas of Significance	Builder:	Date: Contributing?:
Original or Significant Owners:	Developer:	On National Register?:
National Register eligible? <input checked="" type="checkbox"/> Individually Eligible <input type="checkbox"/> District Potential	Previous Surveys: KC Public School Survey & Final Report 1989	Date: Contributing?: Part of Multiple Property

OTHER:

Owner Name Owner Address	Form prepared by (name and organization): Rosin Preservation, LLC	Survey Date: 2012
---	---	-----------------------------

FOR SHPO USE:

Date entered in inventory:	Level of Survey <input type="checkbox"/> reconnaissance <input type="checkbox"/> intensive	Additional Research Needed? <input type="checkbox"/> Yes <input type="checkbox"/> No
National Register Status <input type="checkbox"/> listed <input type="checkbox"/> in listed district Name: <input type="checkbox"/> pending listing <input type="checkbox"/> eligible (individually) <input type="checkbox"/> eligible (district) <input type="checkbox"/> not eligible <input type="checkbox"/> not determined	Other:	

Photographer: Brad Finch**Photo Date** February 2012**Description of Environment and Outbuildings:**

The building occupies the southeast corner of the property with paved areas to the west. Northeast Jr. HS stands just northwest of the building. Independence Avenue is commercial. The surrounding neighborhood is residential.

Further Description of important architectural features

The 2-story building has a symmetrical 3-part front façade with a recessed center bay and flanking projecting bays. The center bay has an arcade of round-arched stone and glazed brick openings infilled with buff brick. The building has a raised red brick and cut stone base and recessed glazed brick courses on the 1st floor. A glazed brick beltcourse with dentils caps the 1st floor. The hip roof has shallow eaves with dentils. Most windows are covered, others are new 1/1s. A two-story wing with similar decorative details is attached by elevated hallway to the rear elevation. This wing was damaged by fire and its roof is gone.

Facing south on Independence Avenue, Thacher School was executed in pressed buff brick, white limestone and white enamel brick. The composition of the main façade is characterized by corner pavilions flanking a central mass. The building rests upon a high foundation that displays a wide limestone belt course at the water table. Horizontal bands of limestone and enamel brick divide the first floor level into twelve layers. The tall, rectangular windows have limestone lintels and keystones. The corner pavilions are pierced by three windows and contrast with the fenestration pattern of the central block (five openings on the first floor and seven openings on the second floor). A centrally located entrance displays a triumphal arch supported by brick pilasters. The central arch raises the height of the full first floor and is flanked by two arched that were originally open. The 2nd story fenestration combines limestone sills with enamel brick surrounds. Above the arch is a grouping of five windows crowned with a molded architrave that forms a continuous lintel. The west and east facades have paired groupings of windows.

History and Significance:

Named for Louis K. Thacher, a long term member of the Kansas City Board of Education, the building is an example of Charles A. Smith's early school designs. At the time of its opening in 1900, a Kansas City Star article noted that the school was heated by a fan system of ventilation. Revolving fans throw heated air through ducts into the rooms. Air heated on hot steam coils. The foul air is forced through ventilators out of the building. Architect Smith had been cited for numerous technical advancements in ventilation and other sanitary features for school buildings that were adopted throughout the country. Thacher School served elementary age students in the Northeast. In 1914, an addition made to the north provided additional space for the school. (Previous Survey: Melanie Betz, Landmarks Commission (1989))

Sources of Information: KC Star, 12/2/1900, p.8; 9/8/1901; KC Architect & Builder, April 1900, p.109; Kansas City Post, 1/27/1919, 2/17/1950

Water Permit(s) #: 9166**Building Permit(s) #** 11213

ARCHITECTURAL/HISTORIC INVENTORY FORM

Survey No.: JA-KCPS-041

Survey No.: JA-KCPS-041		Survey Name(s): Kansas City Public School Survey 2012	
County: Jackson	City: Kansas City	<input type="checkbox"/> Vicinity	Zip Code 64130
Address: 4201 Indiana Ave		Ownership: <input type="checkbox"/> Private <input checked="" type="checkbox"/> Public	
Historic Name: King, Martin Luther Elementary Scho		Present Name:	
UTM: Zone: E: N	Township/Range/Section: Twn: Rng: Sec:		
Historic Use (if known): educational: public		Current Use:	
Legal Descrip: Cedar Springs, All Lots 1 Thru 18 & 20 Thru 67 & 69 Thru 104 & 106 Thru 129 & 139 Thru 153 & 155 Thru 172 & Sunny Homes Addition Lots 93 Thru 103 & Part SW 1/4 SE 1/4 SEC 22 49 33 Beginning SE Corner 41ST & Indiana The E Along S Line 41ST			

ARCHITECTURAL INFORMATION (Further description of features and resoruces on continuation page)

Property Category: Building	Chimney Placement:	Outbuildings (list, describe on continuation sheet:)
Arch. Style and/or Vernacular Type: Modern Movement	Structural:	
Plan shape:	Exterior Cladding:	
No. of Stories:	Foundation Material:	Changes Additions Date(s): Alteration Date(s): Moved Date(s): Other Date(s): Endangered By:
No. of Bays (1st story):	Basement Type:	
Roof Type:	Front Porch Type:	
Roof Material:	Acreage (rural):	
	Visible from Public Rd <input checked="" type="checkbox"/>	

HISTORICAL DATA: (See additional history and sources of information on continuation page)

Construction Date 1968	Architect: Kivett & Myers	On Kansas City Regsiter: Date: Contributing?:
Significant Date/Period:	Builder: J.E. Dunn Construction Compa	
Areas of Significance	Developer:	On National Register?:
Original or Significant Owners:		Date: Contributing?:
National Register eligible? <input type="checkbox"/> Individually Eligible <input type="checkbox"/> District Potential	Previous Surveys:	Part of Multiple Property

OTHER:

Owner Name Owner Address	Form prepared by (name and organization): Rosin Preservation, LLC	Survey Date: 2012
---	---	-----------------------------

FOR SHPO USE:

Date entered in inventory:	Level of Survey <input type="checkbox"/> reconnaissance <input type="checkbox"/> intensive	Additional Research Needed? <input type="checkbox"/> Yes <input type="checkbox"/> No
National Register Status <input type="checkbox"/> listed <input type="checkbox"/> in listed district Name: <input type="checkbox"/> pending listing <input type="checkbox"/> eligible (individually) <input type="checkbox"/> eligible (district) <input type="checkbox"/> not eligible <input type="checkbox"/> not determined	Other:	

Photographer: Brad Finch**Photo Date** February 2012**Description of Environment and Outbuildings:****Further Description of important architectural features****History and Significance:**

Note: built as elementary and junior high building

**Sources of
Information:****Water Permit(s) #:****Building Permit(s) #** 33756

ARCHITECTURAL/HISTORIC INVENTORY FORM

Survey No.: JA-KCPS-032

Survey No.: JA-KCPS-032		Survey Name(s): Kansas City Public School Survey 2012	
County: Jackson	City: Kansas City	<input type="checkbox"/> Vicinity	Zip Code 64128
Address: 3711 Jackson Ave		Ownership: <input type="checkbox"/> Private <input checked="" type="checkbox"/> Public	
Historic Name: Seven Oaks School		Present Name:	
UTM: Zone: E: N	Township/Range/Section: Twn: Rng: Sec:		
Historic Use (if known): educational: public		Current Use: vacant	
Legal Descrip: Lots 1 Thru 15 Ruthland Addition All Lying S of 37TH Street of E 158.73 Feet of Lot 9 Also N 1/2 Vacated 38TH Street Lying S of & Adjacent, Thomas B Thomas Estate			

ARCHITECTURAL INFORMATION (Further description of features and resoruces on continuation page)

Property Category: Building	Chimney Placement:	Outbuildings (list, describe on continuation sheet:)
Arch. Style and/or Vernacular Type: Jacobethan	Structural: Masonry/Concrete	
Plan shape: Rectangular	Exterior Cladding: Buff brick with terra cotta trim	
No. of Stories: 3	Foundation Material: Limestone	Changes Additions Date(s): Alteration Date(s): Moved Date(s): Other Date(s): Endangered By:
No. of Bays (1st story):	Basement Type: full	
Roof Type: Flat	Front Porch Type:	
Roof Material: tar & gravel	Acreage (rural): Visible from Public Rd <input checked="" type="checkbox"/>	

HISTORICAL DATA: (See additional history and sources of information on continuation page)

Construction Date 1927	Architect:	On Kansas City Regsiter:
Significant Date/Period:	Charles A. Smith	
Areas of Significance	Builder:	Date: Contributing?:
Original or Significant Owners:	Developer:	On National Register?:
National Register eligible? <input checked="" type="checkbox"/> Individually Eligible <input type="checkbox"/> District Potential	Previous Surveys: KC Public School Survey & Final Report 1989	Date: Contributing?: Part of Multiple Property

OTHER:

Owner Name Owner Address	Form prepared by (name and organization): Rosin Preservation, LLC	Survey Date: 2012
---	---	-----------------------------

FOR SHPO USE:

Date entered in inventory:	Level of Survey <input type="checkbox"/> reconnaissance <input type="checkbox"/> intensive	Additional Research Needed? <input type="checkbox"/> Yes <input type="checkbox"/> No
National Register Status <input type="checkbox"/> listed <input type="checkbox"/> in listed district Name: <input type="checkbox"/> pending listing <input type="checkbox"/> eligible (individually) <input type="checkbox"/> eligible (district) <input type="checkbox"/> not eligible <input type="checkbox"/> not determined	Other:	

Photographer: Brad Finch**Photo Date** February 2012**Description of Environment and Outbuildings:**

The building occupies the northwest corner of the lot and is immediately surrounded by paved parking and play areas. A paved parking lot or play area is located south of the building, down a steep slope. The surrounding neighborhood is residential with the adjacent Seven Oaks Park.

Further Description of important architectural features

The three-story buff brick building has a symmetrical front façade with two projecting entry bays flanking a long center bay. The entry bays have elaborate terra cotta surrounds with broken pedimented openings, and terra cotta at the 3rd story. A 1-story enclosed porch projects from the center of this façade, with a screened enclosure on top. 2-story pilasters above the 1st-story terra cotta beltcourse divide the façade into bays. The paired windows have 6/6 wood sashes. The recessed bays flanking the entries have blank brick walls or a single band of windows. A brick chimney projects from the roof.

The Seven Oaks School faces south onto a playground. The front displays two entrances with terra cotta surrounds and belt courses above the lower and third levels. Pedimented gables mark the entrance bays. A brick chimney projects from the roof. Fenestration includes paired rectangular windows with stone sills.

History and Significance:

Replacing the old four-room school at 39th & Cleveland, the new Seven Oaks School was constructed between 37th and 38th Street, and Jackson and Spruce Avenues. The building was originally designed with 17 rooms for 397 "white children" (KC Star, 9/7/27). Miss Minnie Dresser was the first principal. (Previous Survey: Melanie Betz, Landmarks Commission (1989))

Sources of Information: KC Star, 9/7/1927; 8/21/1925; KC Times, 11/6/1926

Water Permit(s) #: 85243**Building Permit(s) #**

ARCHITECTURAL/HISTORIC INVENTORY FORM

Survey No.: JA-KCPS-039

Survey No.: JA-KCPS-039		Survey Name(s): Kansas City Public School Survey 2012	
County: Jackson	City: Kansas City	<input type="checkbox"/> Vicinity	Zip Code 64130
Address: 5316 Jackson Ave		Ownership: <input type="checkbox"/> Private <input checked="" type="checkbox"/> Public	
Historic Name: Chick, J.S. School		Present Name:	
UTM: Zone: E: N	Township/Range/Section: Twn: Rng: Sec:		
Historic Use (if known): educational: public		Current Use: vacant	
Legal Descrip: E 278.77 Feet Lot 17 Measured on S Line, Mount Cleveland			

ARCHITECTURAL INFORMATION (Further description of features and resources on continuation page)

Property Category: Building	Chimney Placement:	Outbuildings (list, describe on continuation sheet:)
Arch. Style and/or Vernacular Type: Art Deco	Structural: Concrete	
Plan shape: Rectangular	Exterior Cladding: Brick with stone trim	
No. of Stories: 3	Foundation Material: Concrete	Changes Additions Date(s): 1953-54 Alteration Date(s): Moved Date(s): Other Date(s): Endangered By:
No. of Bays (1st story):	Basement Type: full	
Roof Type: Flat	Front Porch Type:	
Roof Material: tar & gravel	Acreage (rural):	
	Visible from Public Rd <input checked="" type="checkbox"/>	

HISTORICAL DATA: (See additional history and sources of information on continuation page)


Construction Date 1930-31	Architect: Charles A. Smith	On Kansas City Register: Date: Contributing?:
Significant Date/Period:	Builder: Redmond Construction Co	
Areas of Significance	Developer:	On National Register?:
Original or Significant Owners:		Date: Contributing?:
National Register eligible? <input checked="" type="checkbox"/> Individually Eligible <input type="checkbox"/> District Potential	Previous Surveys: KC Public School Survey & Final Report 1989	Part of Multiple Property

OTHER:

Owner Name Owner Address	Form prepared by (name and organization): Rosin Preservation, LLC	Survey Date: 2012
---	---	-----------------------------

FOR SHPO USE:

Date entered in inventory:	Level of Survey <input type="checkbox"/> reconnaissance <input type="checkbox"/> intensive	Additional Research Needed? <input type="checkbox"/> Yes <input type="checkbox"/> No
National Register Status <input type="checkbox"/> listed <input type="checkbox"/> in listed district Name: <input type="checkbox"/> pending listing <input type="checkbox"/> eligible (individually) <input type="checkbox"/> eligible (district) <input type="checkbox"/> not eligible <input type="checkbox"/> not determined	Other:	

Photographer: Brad Finch	Photo Date February 2012
	

Description of Environment and Outbuildings:

The area south of the building is paved for parking or as a play area. South of the paved area is a grassy lawn or park. The area surrounding the property is residential

Further Description of important architectural features

Facing south along East 53rd Street, the symmetrical buff brick front façade has stepped projecting entry bays at the east and west ends, displaying Art Deco motifs executed in stone. Brick pilasters visually separate the façade into bays with bands of 1/1 replacement windows. Simple geometric designs executed in concrete cap the pilasters. There are wings and additions attached to the rear of the building. A tall brick chimney projects from the north wing.

Facing south on East 53rd Street, the front displays Art Deco motifs above the north entrance. Brick pilasters visually separate the façade. Simple geometric designs executed in concrete crown the pilasters. A tall brick chimney projects from the west wing.

History and Significance:

Constructed in 1913, the first Joseph S. Chick school contained two small frame buildings located at 5000 Elmwood. The school opened with 21 pupils in grades one through six. In 1930, a brick building was constructed for \$200,000 to replace both the old frame Chick School and the Swope School, also a temporary frame building. One of the original Chick School buildings was sold in 1933 for use as a barbeque stand. Erected at the southwest corner of East 53rd and Jackson Street, the new J.S Chick School contained a kindergarden, manual training and domestic science rooms, lunch rooms a playground and a gymnasium. A 87'6" x 100' addition was made in 1953-54, to the west. The school was named in honor of Joseph S. Chick, a Kansas City pioneer. (Previous Survey: Melanie Betz, Landmarks Commission (1989))

Sources of Information: Kansas City Times, 9/5/1927, 8/27/1931, 8/4/1933, 12/18/1930, 12/19/1930, 11/7/1931, 6/23/1933; Kansas City Star, 9/26/1941, 4/2/1954; Kansas City Journal-Post, 10/7/1928

Water Permit(s) #: 90564

Building Permit(s) # 35640A

ARCHITECTURAL/HISTORIC INVENTORY FORM

Survey No.: JA-KCPS-028

Survey No.: JA-KCPS-028		Survey Name(s): Kansas City Public School Survey 2012	
County: Jackson	City: Kansas City	<input type="checkbox"/> Vicinity	Zip Code 64128
Address: 3611 E Linwood Blvd		Ownership: <input type="checkbox"/> Private <input checked="" type="checkbox"/> Public	
Historic Name: Central Jr. High School		Present Name: Central Middle School	
UTM: Zone: E: N	Township/Range/Section: Twn: Rng: Sec:		
Historic Use (if known): educational: public		Current Use: educational: public	
Legal Descrip: William Parish Subdivision Lots 4 & 5 Block B Lying Between Linwood 33rd Streets Creswell Place W 11 Feet Lot 4 All Lots 5 Thru 9 Jungling Place All Lots 27 Thru 51 & W 41 Feet Lot 52 & All Vacated Askew & Monroe Lying Between Linwood & 33rd Streets			

ARCHITECTURAL INFORMATION (Further description of features and resoruces on continuation page)

Property Category: Building	Chimney Placement:	Outbuildings (list, describe on continuation sheet:)
Arch. Style and/or Vernacular Type: Neo-Classical	interior brick	
Plan shape: Rectangular	Structural: Reinforced concrete	
No. of Stories: 3	Exterior Cladding: Tapestry brick; TC trim	Changes Additions Date(s): Alteration Date(s): Moved Date(s): Other Date(s): Endangered By:
No. of Bays (1st story):	Foundation Material: Dressed limestone	
Roof Type: Flat	Basement Type: full	
Roof Material: tar & gravel	Front Porch Type:	
	Acreage (rural):	
	Visible from Public Rd <input checked="" type="checkbox"/>	

HISTORICAL DATA: (See additional history and sources of information on continuation page)

Construction Date 1924-25	Architect:	On Kansas City Regsiter:
Significant Date/Period:	Charles A. Smith	
Areas of Significance education	Builder:	Date: Contributing?:
Original or Significant Owners:	Developer:	On National Register?:
National Register eligible? <input checked="" type="checkbox"/> Individually Eligible <input type="checkbox"/> District Potential	Previous Surveys: KC Public School Survey & Final Report 1989	Date: Contributing?:
		Part of Multiple Property

OTHER:

Owner Name	Form prepared by (name and organization):	Survey Date:
Owner Address	Rosin Preservation, LLC	2012

FOR SHPO USE:

Date entered in inventory:	Level of Survey <input type="checkbox"/> reconnaissance <input type="checkbox"/> intensive	Additional Research Needed? <input type="checkbox"/> Yes <input type="checkbox"/> No
National Register Status <input type="checkbox"/> listed <input type="checkbox"/> in listed district Name: <input type="checkbox"/> pending listing <input type="checkbox"/> eligible (individually) <input type="checkbox"/> eligible (district) <input type="checkbox"/> not eligible <input type="checkbox"/> not determined	Other:	

Photographer: Brad Finch**Photo Date** February 2012**Description of Environment and Outbuildings:**

There are paved parking areas east and south of the building. The modern Central High School stands just west of the building. The DeLano School stands on the north side of the building, across Linwood Boulevard.

Further Description of important architectural features

Situated on the southwest corner of Linwood and Cleveland, the long symmetrical front façade has two projecting entry bays and classical elements including evenly spaced pilasters. The entrances have stone surrounds with elaborate glazed terra cotta ornament with ship and shield motif. Fenestration includes single, paired, and tripartite 1/1 replacement windows with transoms and stone sills. A band of decorative terra cotta surrounds the 2nd and 3rd story windows and at the parapet. Stone belt courses are located above and below the first level. A tall brick chimney with terra cotta trim projects from the roof.

Situated on the southwest corner of Linwood and Cleveland, the building displays classical elements including pilasters placed at evenly spaced intervals. The entrances have stone surrounds that are crowned with relief. Fenestration includes two-part (levels one and two) and three-part (level three) windows with stone sills. A band of decorative relief is located above the third level windows and along the coping of the wall (west façade). Stone belt courses are located above and below the first level. A tall brick chimney displaying terra cotta projects from the roof.

History and Significance:

Designed to accommodate 1500 to 1800 pupils, the school featured two gymnasiums, a swimming pool, 48 classrooms, manual training shops, and a auditorium that seated 1700 students. Architect Charles A. Smith stated that he included ramps in the design for the school "to do away with the necessity of climbing steps to and from classes." These ramps are located in the center of the building. Staircases were also included in the design of the building. The total cost of the school was approximately \$900,000. (Previous Survey: Melanie Betz, Landmarks Commission (1989))

Sources of Information: Kansas City Star, 12/13/1923; 2/8/1924; 6/10/1924; 8/4/1925; 9/2/1924; Kansas City Post 9/6/1925

Water Permit(s) #:**Building Permit(s) #**

ARCHITECTURAL/HISTORIC INVENTORY FORM

Survey No.: JA-KCPS-073

Survey No.: JA-KCPS-073		Survey Name(s): Kansas City Public School Survey 2012	
County: Jackson	City: Kansas City	<input type="checkbox"/> Vicinity	Zip Code 64128
Address: 3708 Linwood Blvd		Ownership: <input type="checkbox"/> Private <input type="checkbox"/> Public	
Historic Name: Delano, R. J. School		Present Name:	
UTM: Zone: E: N	Township/Range/Section: Twn: Rng: Sec:		
Historic Use (if known): educational: public		Current Use: vacant	
Legal Descrip: JUENGLING PLACE ALL LOTS 7-18& E 1/2 VAC MONROE AVE BETW 31ST ST & LINWOOD BLVD			

ARCHITECTURAL INFORMATION (Further description of features and resoruces on continuation page)

Property Category: Building	Chimney Placement:	Outbuildings (list, describe on continuation sheet:)
Arch. Style and/or Vernacular Type: Art Deco	Structural: Masonry/concrete	
Plan shape: L-Shaped	Exterior Cladding: Brick; Limestone trim	
No. of Stories: 1-2	Foundation Material: Dressed limestone	Changes Additions Date(s): Alteration Date(s): Moved Date(s): Other Date(s): Endangered By:
No. of Bays (1st story):	Basement Type:	
Roof Type: Truncated hip; composition shingles	Front Porch Type: Porte cochere with grouped columns suppo	
Roof Material:	Acreage (rural):	
	Visible from Public Rd <input type="checkbox"/>	

HISTORICAL DATA: (See additional history and sources of information on continuation page)

Construction Date 1936-1939	Architect:	On Kansas City Regsiter:
Signficant Date/Period:		
Areas of Significance	Builder:	Date: Contributing?:
Original or Significant Owners:	Developer:	On National Register?:
National Register eligible? <input checked="" type="checkbox"/> Individually Eligible <input type="checkbox"/> District Potential	Previous Surveys:	Date: Contributing?:
		Part of Multiple Property

OTHER:

Owner Name	Form prepared by (name and organization):	Survey Date:
Owner Address	Rosin Preservation, LLC	2012

FOR SHPO USE:

Date entered in inventory:	Level of Survey <input type="checkbox"/> reconnaissance <input type="checkbox"/> intensive	Additional Research Needed? <input type="checkbox"/> Yes <input type="checkbox"/> No
National Register Status <input type="checkbox"/> listed <input type="checkbox"/> in listed district	Other:	
Name: <input type="checkbox"/> pending listing <input type="checkbox"/> eligible (individually) <input type="checkbox"/> eligible (district) <input type="checkbox"/> not eligible <input type="checkbox"/> not determined		

Photographer: Brad Finch**Photo Date** March 2012**Description of Environment and Outbuildings:**

The building occupies the southwest corner of the lot.

Further Description of important architectural features**History and Significance:****Sources of
Information:****Water Permit(s) #:****Building Permit(s) #**

ARCHITECTURAL/HISTORIC INVENTORY FORM

Survey No.: JA-KCPS-045

Survey No.: JA-KCPS-045		Survey Name(s): Kansas City Public School Survey 2011-12	
County: Jackson	City: Kansas City	<input type="checkbox"/> Vicinity	Zip Code 64128
Address: 4510 E Linwood Blvd		Ownership: <input type="checkbox"/> Private <input checked="" type="checkbox"/> Public	
Historic Name: Moore, Milton School		Present Name:	
UTM: Zone: E: N	Township/Range/Section: Twn: Rng: Sec:		
Historic Use (if known): educational: public		Current Use: educational: public	
Legal Descrip: Lots 1-13 & Lots 22-28 Block 1, Knoche Park			

ARCHITECTURAL INFORMATION (Further description of features and resources on continuation page)

Property Category: Building	Chimney Placement:	Outbuildings (list, describe on continuation sheet:)
Arch. Style and/or Vernacular Type: Mission/Spanish Colonial Revival	Structural: Masonry/Concrete	
Plan shape: Irregular	Exterior Cladding: Limestone	
No. of Stories: 3	Foundation Material: Limestone	Changes Additions Date(s): Alteration Date(s): Moved Date(s): Other Date(s): Endangered By:
No. of Bays (1st story):	Basement Type: full	
Roof Type: Flat	Front Porch Type:	
Roof Material: tar & gravel	Acreage (rural): Visible from Public Rd <input checked="" type="checkbox"/>	

HISTORICAL DATA: (See additional history and sources of information on continuation page)

Construction Date 1914-15	Architect:	On Kansas City Register:
Significant Date/Period:	Charles A. Smith	
Areas of Significance	Builder:	Date: Contributing?:
Original or Significant Owners:	Developer:	On National Register?:
National Register eligible? <input checked="" type="checkbox"/> Individually Eligible <input type="checkbox"/> District Potential	Previous Surveys: KC Public School Survey & Final Report 1989	Date: Contributing?: Part of Multiple Property

OTHER:

Owner Name Owner Address	Form prepared by (name and organization): Rosin Preservation, LLC	Survey Date: 2012
---	---	-----------------------------

FOR SHPO USE:

Date entered in inventory:	Level of Survey <input type="checkbox"/> reconnaissance <input type="checkbox"/> intensive	Additional Research Needed? <input type="checkbox"/> Yes <input type="checkbox"/> No
National Register Status <input type="checkbox"/> listed <input type="checkbox"/> in listed district Name: <input type="checkbox"/> pending listing <input type="checkbox"/> eligible (individually) <input type="checkbox"/> eligible (district) <input type="checkbox"/> not eligible <input type="checkbox"/> not determined	Other:	

Photographer: Brad Finch	Photo Date February 2012
	

Description of Environment and Outbuildings:

The building occupies the north end of the lot, surrounded by paved parking and play areas. The south end of the lot contains grassy and paved play areas. The surrounding neighborhood is residential.

Further Description of important architectural features

The 3-story U-shaped Oolitic limestone building has a symmetrical front façade with a center 2-story block flanked by recessed entry bays, flanked by larger projecting wings. Terra cotta panels with the school name carved in relief are attached to these wings. A non-historic one-story concrete addition connects entries across the front of the building. Simple ornament on the façade consists of beltcourses and stone and terra cotta ornament. The three-part single and paired windows have of 1/1 replacement sashes with opaque transoms. The front and side facades have clay tile pent roofs at the parapet level.

Facing south on East Linwood, the building displays a five-part composition executed in Oolitic limestone. The wings have three, six-sash (upper two sashes have been enclosed) rectangular windows on levels one and three. A small shingled canopy crowns the third level. Devoid of ornamentation, the second level displays the name of the school. The central section of the building has a roof playground that is connected by "fresh air" rooms. The lower levels display five rectangular windows on levels one and two. Entrances flank the central section of the building. Above the entrances are three long rectangular windows with terra cotta lintels that are visually separated by stone pilasters with decorative caps. A large stone retaining wall is located in front of the elliptical playground that measures approximately 175' x 240'.

History and Significance:

The first Milton Moore School was constructed in 1910. By 1914, the cornerstone was laid for a new building which was to be second, large-scale stone school in Kansas City (the first was the Norman School). Executed in Oolitic limestone obtained from the North bluffs (quarried at 3rd & Highland), the building contained 18 rooms including a gymnasium, an assembly hall and an open air playground on the roof. The cost of the building was approximately \$125,000. In 1924, a south addition was constructed of matching limestone. This addition included a kindergarden, a home economics (cooking and sewing) rooms, lunch rooms, another gymnasium and four additional classrooms. The cost of this addition was approximately \$53,000. The school was named in honor of Col. Milton Moore, a prominent Kansas City teacher and lawyer. Open Air school. (Previous Survey: Melanie Betz, Landmarks Commission (1989))

Sources of Information: Kansas City Times, 4/18/1924, 8/20/1914, 9/2/1925; Kansas City Star, 7/30/1914, 11/25/1914, 8/12/1915, 8/29/1924, 10/19/1924; Kansas City Journal-Post, 10/28/1928

Water Permit(s) #: 47983

Building Permit(s) #

ARCHITECTURAL/HISTORIC INVENTORY FORM

Survey No.: JA-KCPS-070

Survey No.: JA-KCPS-070		Survey Name(s): Kansas City Public School Survey 2012	
County: Jackson	City: Kansas City	<input type="checkbox"/> Vicinity	Zip Code 64108
Address: 1810 Madison Ave		Ownership: <input checked="" type="checkbox"/> Private <input type="checkbox"/> Public	
Historic Name: Switzer Primary Unit		Present Name:	
UTM: Zone: E: N	Township/Range/Section: Twn: Rng: Sec:		
Historic Use (if known): educational: public		Current Use:	
Legal Descrip: Lots 165-169 Block 7, Jarboes Addition			

ARCHITECTURAL INFORMATION (Further description of features and resources on continuation page)

Property Category: Building	Chimney Placement:	Outbuildings (list, describe on continuation sheet:)
Arch. Style and/or Vernacular Type: Modern Movement	Structural:	
Plan shape:	Exterior Cladding:	
No. of Stories:	Foundation Material:	Changes Additions Date(s): Alteration Date(s): Moved Date(s): Other Date(s): Endangered By:
No. of Bays (1st story):	Basement Type:	
Roof Type:	Front Porch Type:	
Roof Material:	Acreage (rural):	
	Visible from Public Rd <input checked="" type="checkbox"/>	

HISTORICAL DATA: (See additional history and sources of information on continuation page)

Construction Date 1957-58	Architect: Peterson & Mantel	On Kansas City Regsiter: Date: Contributing?:
Significant Date/Period:	Builder:	
Areas of Significance	Developer:	On National Register?: Switzer School Buildings
Original or Significant Owners:		Date: 12/18/2009 Contributing?: C
National Register eligible? <input checked="" type="checkbox"/> Individually Eligible <input type="checkbox"/> District Potential	Previous Surveys:	Part of Multiple Property

OTHER:

Owner Name Owner Address	Form prepared by (name and organization): Rosin Preservation, LLC	Survey Date: 2012
---	---	-----------------------------

FOR SHPO USE:

Date entered in inventory:	Level of Survey <input type="checkbox"/> reconnaissance <input type="checkbox"/> intensive	Additional Research Needed? <input type="checkbox"/> Yes <input type="checkbox"/> No
National Register Status <input type="checkbox"/> listed <input type="checkbox"/> in listed district Name: <input type="checkbox"/> pending listing <input type="checkbox"/> eligible (individually) <input type="checkbox"/> eligible (district) <input type="checkbox"/> not eligible <input type="checkbox"/> not determined	Other:	

Photographer: Brad Finch**Photo Date** February 2012**Description of Environment and Outbuildings:****Further Description of important architectural features****History and Significance:**

Addition to Switzer school complex at 1829 Madison, On parcel with 1936 Summit

**Sources of
Information:****Water Permit(s) #:****Building Permit(s) #**

ARCHITECTURAL/HISTORIC INVENTORY FORM

Survey No.: JA-KCPS-071

Survey No.: JA-KCPS-071		Survey Name(s): Kansas City Public School Survey 2012	
County: Jackson	City: Kansas City	<input type="checkbox"/> Vicinity	Zip Code 64108
Address: 1829 Madison Ave		Ownership: <input checked="" type="checkbox"/> Private <input type="checkbox"/> Public	
Historic Name: Switzer School; West Junior High		Present Name:	
UTM: Zone: E: N	Township/Range/Section: Twn: Rng: Sec:		
Historic Use (if known): educational: public		Current Use: vacant	
Legal Descrip: Lots 213 Thru 217 & Lot 218 S 107 Feet Block 8 & Vacated Alley E of & Adjacent, Jarboes Addition			

ARCHITECTURAL INFORMATION (Further description of features and resoruces on continuation page)

Property Category: Building	Chimney Placement:	Outbuildings (list, describe on continuation sheet:)
Arch. Style and/or Vernacular Type: Classical Revival	Structural: Reinforced concrete	
Plan shape: L-Shaped	Exterior Cladding: Brick with limestone trim	
No. of Stories: 3	Foundation Material: limestone	
No. of Bays (1st story):	Basement Type: full	Changes Additions Date(s): 1939, 1956, 1962 Alteration Date(s): Moved Date(s): Other Date(s): Endangered By:
Roof Type: Flat	Front Porch Type:	
Roof Material:	Acreage (rural):	
	Visible from Public Rd <input checked="" type="checkbox"/>	

HISTORICAL DATA: (See additional history and sources of information on continuation page)

Construction Date 1926	Architect:	On Kansas City Regsiter:
Significant Date/Period:	Charles Smith	
Areas of Significance	Builder:	Date: Contributing?:
Original or Significant Owners:	Developer:	On National Register?: Switzer School Buildings
National Register eligible? <input checked="" type="checkbox"/> Individually Eligible <input type="checkbox"/> District Potential	Previous Surveys:	Date: 12/18/2009 Contributing?: C
		Part of Multiple Property

OTHER:

Owner Name	Form prepared by (name and organization):	Survey Date:
Owner Address	Rosin Preservation, LLC	2012

FOR SHPO USE:

Date entered in inventory:	Level of Survey <input type="checkbox"/> reconnaissance <input type="checkbox"/> intensive	Additional Research Needed? <input type="checkbox"/> Yes <input type="checkbox"/> No
National Register Status <input type="checkbox"/> listed <input type="checkbox"/> in listed district	Other:	
Name: <input type="checkbox"/> pending listing <input type="checkbox"/> eligible (individually) <input type="checkbox"/> eligible (district) <input type="checkbox"/> not eligible <input type="checkbox"/> not determined		

Photographer: Brad Finch**Photo Date** February 2012**Description of Environment and Outbuildings:**

The building stands on a steep hill. There are flat paved parking lots on the east and south sides of the building. The two Switzer School buildings are attached to the north elevation. Switzer Primary Unit is across the street. The surrounding neighborhood is residential.

Further Description of important architectural features

This building consists of two blocks. The L-shaped north block was built in 1926 with a limestone foundation and buff brick walls with limestone trim. The front (east) façade has limestone beltcourses, window sills, and simple door and window surrounds with flanking brick niches. The south end of the façade has 2 large round arched openings. Most of the windows are boarded up, although some of the multi-light wood windows are extant and visible. The west elev. has recessed brick courses. The 1953 south block is 3 stories with brick and metal curtain walls with bands of metal hopper windows. This building is in poor condition.

History and Significance:

The 1956 Industrial Arts addition was designed by Curtis and Cowling.

**Sources of
Information:****Water Permit(s) #:****Building Permit(s) #** 7095A

ARCHITECTURAL/HISTORIC INVENTORY FORM

Survey No.: JA-KCPS-066

Survey No.: JA-KCPS-066		Survey Name(s): Kansas City Public School Survey 2012	
County: Jackson	City: Kansas City	<input type="checkbox"/> Vicinity	Zip Code 64114
Address: 7933 Main St		Ownership: <input type="checkbox"/> Private <input type="checkbox"/> Public	
Historic Name: Hartman (old)/Finlay Engineering Col		Present Name:	
UTM: Zone: E: N	Township/Range/Section: Twn: Rng: Sec:		
Historic Use (if known): educational: public		Current Use: educational: charter	
Legal Descrip: Lots 827 to 836 Including Lots 885 to 887 Including, Broadland			

ARCHITECTURAL INFORMATION (Further description of features and resources on continuation page)

Property Category: Building	Chimney Placement:	Outbuildings (list, describe on continuation sheet:)
Arch. Style and/or Vernacular Type: Classical Revival	Structural: Masonry	
Plan shape: Rectangular	Exterior Cladding: Brick with Limestone trim	
No. of Stories: 1	Foundation Material: Stone	
No. of Bays (1st story):	Basement Type: full	Changes Additions Date(s): 1933 Alteration Date(s): Moved Date(s): Other Date(s): Endangered By:
Roof Type: Flat	Front Porch Type:	
Roof Material: composition	Acreage (rural):	
	Visible from Public Rd <input checked="" type="checkbox"/>	

HISTORICAL DATA: (See additional history and sources of information on continuation page)

Construction Date 1925	Architect:	On Kansas City Regsiter:
Significant Date/Period:	Charles A. Smith	
Areas of Significance	Builder:	Date: Contributing?:
Original or Significant Owners:	Developer:	On National Register?:
National Register eligible? <input type="checkbox"/> Individually Eligible <input type="checkbox"/> District Potential	Previous Surveys: KC Public School Survey & Final Report 1989	Date: Contributing?: Part of Multiple Property

OTHER:

Owner Name Owner Address	Form prepared by (name and organization): Rosin Preservation, LLC	Survey Date: 2012
---	---	-----------------------------

FOR SHPO USE:

Date entered in inventory:	Level of Survey <input type="checkbox"/> reconnaissance <input type="checkbox"/> intensive	Additional Research Needed? <input type="checkbox"/> Yes <input type="checkbox"/> No
National Register Status <input type="checkbox"/> listed <input type="checkbox"/> in listed district Name: <input type="checkbox"/> pending listing <input type="checkbox"/> eligible (individually) <input type="checkbox"/> eligible (district) <input type="checkbox"/> not eligible <input type="checkbox"/> not determined	Other:	

Photographer: Brad Finch**Photo Date** February 2012**Description of Environment and Outbuildings:**

The property surrounding the building is paved and striped for parking. The neighborhood surrounding the property is residential, with the strictly commercial Wornall Road several blocks west. A small concrete block building with vinyl siding stands just east of the building.

Further Description of important architectural features

This one-story brick building has a symmetrical front (north) façade. The center bay has a recessed entry, wood sidelights, and a stone entablature with simple classical ornament. The outer bays contain five single windows with mutli-light awning sashes, stone sills, and brick lintels with stone keystones. The west façade exhibits similar ornament and fenestration patterns. A stone beltcourse encircles the building below the flat parapet. The parapet is stepped above the entry bays. The south elevation is lighter red brick with paired arched windows

History and Significance:

Built as the John T. Hartman School that was sold in 1955 after the construction of the new John T. Hartman School at 8111 Oak St. In 1956, the Finley Engineering College took over the school. (Previous Survey: Melanie Betz, Landmarks Commission (1989))

**Sources of
Information:****Water Permit(s) #:** 104990**Building Permit(s) #**

ARCHITECTURAL/HISTORIC INVENTORY FORM

Survey No.: JA-KCPS-035

Survey No.: JA-KCPS-035		Survey Name(s): Kansas City Public School Survey 2012	
County: Jackson	City: Kansas City	<input type="checkbox"/> Vicinity	Zip Code 64111
Address: 3845 McGee St		Ownership: <input type="checkbox"/> Private <input checked="" type="checkbox"/> Public	
Historic Name: Westport Jr. High School		Present Name:	
UTM: Zone: E: N	Township/Range/Section: Twn: Rng: Sec:		
Historic Use (if known): educational: public		Current Use: vacant	
Legal Descrip: Lot 1, Westport Plat			

ARCHITECTURAL INFORMATION (Further description of features and resources on continuation page)

Property Category: Building	Chimney Placement:	Outbuildings (list, describe on continuation sheet:)
Arch. Style and/or Vernacular Type: English Renaissance	Structural: Reinforced concrete	
Plan shape: Rectangular	Exterior Cladding: Brick with terra cotta trim	
No. of Stories: 5	Foundation Material: Stone	Changes Additions Date(s): Alteration Date(s): Moved Date(s): Other Date(s): Endangered By:
No. of Bays (1st story):	Basement Type: full	
Roof Type: Flat	Front Porch Type:	
Roof Material: tar & gravel	Acreage (rural):	
	Visible from Public Rd <input checked="" type="checkbox"/>	

HISTORICAL DATA: (See additional history and sources of information on continuation page)

Construction Date 1923	Architect:	On Kansas City Regsiter:
Significant Date/Period:	Charles A. Smith	
Areas of Significance	Builder: Fogel Construction Co.	Date: Contributing?:
Original or Significant Owners:	Developer: Kansas City Board of Education	On National Register?:
National Register eligible? <input checked="" type="checkbox"/> Individually Eligible <input type="checkbox"/> District Potential	Previous Surveys: KC Public School Survey & Final Report 1989	Date: Contributing?: Part of Multiple Property

OTHER:

Owner Name	Form prepared by (name and organization):	Survey Date:
Owner Address	Rosin Preservation, LLC	2012

FOR SHPO USE:

Date entered in inventory:	Level of Survey <input type="checkbox"/> reconnaissance <input type="checkbox"/> intensive	Additional Research Needed? <input type="checkbox"/> Yes <input type="checkbox"/> No
National Register Status <input type="checkbox"/> listed <input type="checkbox"/> in listed district Name: <input type="checkbox"/> pending listing <input type="checkbox"/> eligible (individually) <input type="checkbox"/> eligible (district) <input type="checkbox"/> not eligible <input type="checkbox"/> not determined	Other:	

Photographer: Brad Finch**Photo Date** February 2012**Description of Environment and Outbuildings:**

The building occupies the southeast corner of an irregular lot. A concrete parking garage stands at the southwest corner of the lot with playing fields to the north. Westport High School stands across 39th Street to the south. The surrounding neighborhood is residential and commercial.

Further Description of important architectural features

The 5-story building has a symmetrical front (west) façade with a slightly projecting center bay. This bay has an elaborate stone and terra cotta surround, patterned brickwork, and terra cotta window surrounds. The façade has stone and terra cotta beltcourses that encircle the building. The front façade has a terra cotta arcade at the 5th story capped with an elaborate terra cotta balustrade. The windows are single and paired 1/1 replacement sashes. A two-story concrete and EIFS wing connects to the main building through an elevated walkway from the 2nd floor. This wing is connected to the concrete parking garage.

Situated on a sloping hill on the southwest corner of McGee and 39th Streets, the Westport Junior High School measures approximately 132' x 198'. Touted in 1924 as a completely modern "English Renaissance" building, the school displays ornate classical elements executed in stone and terra cotta. The west (main) entrance has Ionic pilasters and a crowning pediment with volutes. The upper town levels display cartouches, rosettes and recessed fanlight moldings. An elaborate baluster surrounds the fifth level. Fenestration includes one-over-one sash rectangular windows with stone lintels and sills on levels one through four and the raised basement, and arched windows with decorative surrounds on the fifth level.

History and Significance:

Costing approximately \$850,000, the building was designed with a few unique features including a roof garden off the fifth floor (top level), cafeteria and two passenger elevators - the first ever to be installed in a Kansas City school building. The auditorium extends three-stories with a 22' deep stage and a seating capacity of 1600. The entire space was designed to be acoustically correct. Separate boys and girls gymnasiums each measure 50' x 85'. The school was also designed with a swimming pool, an assembly hall equipped with two galleries, shops, laboratories, and manual training rooms. Also known as 300 E. 39th Street (Previous Survey: Melanie Betz, Landmarks Commission (1989)) An addition with academic space and a parking garage was constructed on the west side of the lot in 1992

Sources of Information: Western Contractor, November 28, 1923, p. 36; KC Star 8/13/1923, 12/13/1923, 10/23/1923

Water Permit(s) #:**Building Permit(s) #** 13828

ARCHITECTURAL/HISTORIC INVENTORY FORM

Survey No.: JA-KCPS-024

Survey No.: JA-KCPS-024		Survey Name(s): Kansas City Public School Survey 2012	
County: Jackson	City: Kansas City	<input type="checkbox"/> Vicinity	Zip Code 64132
Address: 3500 E Meyer Blvd		Ownership: <input type="checkbox"/> Private <input checked="" type="checkbox"/> Public	
Historic Name: Southeast High School		Present Name:	
UTM: Zone: E: N	Township/Range/Section: Twn: Rng: Sec:		
Historic Use (if known): educational: public		Current Use: educational: public	
Legal Descrip: Park Gate Lots 1 Thru 63 & Part SE 1/4 SEC 3 48 33 Beginning 50 Feet S & 30 Feet E of NW Corner Said 1/4 The E 630 Feet The S 610 Feet The E 200 Feet The N 469.6 Feet The E 387.95 Feet to W Line Swope Parkway The S Along Said W Line to C/L 65TH			

ARCHITECTURAL INFORMATION (Further description of features and resoruces on continuation page)

Property Category: Building	Chimney Placement:	Outbuildings (list, describe on continuation sheet:)
Arch. Style and/or Vernacular Type: Art Deco/Gothic Revival	Structural: Reinforced concrete	
Plan shape: Other/E-shaped	Exterior Cladding: Brick with limestone trim	
No. of Stories: 2 to 4	Foundation Material: Stone	
No. of Bays (1st story): 5	Basement Type: full	Changes Additions Date(s): 1953 Alteration Date(s): Moved Date(s): Other Date(s): Endangered By:
Roof Type: Flat	Front Porch Type:	
Roof Material: tar & gravel	Acreage (rural):	
	Visible from Public Rd <input checked="" type="checkbox"/>	

HISTORICAL DATA: (See additional history and sources of information on continuation page)

Construction Date 1937	Architect:	On Kansas City Regsiter:
Signficant Date/Period:	Wight & Wight	
Areas of Significance	Builder: Kaiser-Ducett Const.	Date: Contributing?:
Original or Significant Owners:	Developer:	On National Register?:
National Register eligible? <input checked="" type="checkbox"/> Individually Eligible <input type="checkbox"/> District Potential	Previous Surveys: KC Public School Survey & Final Report 1989	Date: Contributing?: Part of Multiple Property

OTHER:

Owner Name Owner Address	Form prepared by (name and organization): Rosin Preservation, LLC	Survey Date: 2012
---	---	-----------------------------

FOR SHPO USE:

Date entered in inventory:	Level of Survey <input type="checkbox"/> reconnaissance <input type="checkbox"/> intensive	Additional Research Needed? <input type="checkbox"/> Yes <input type="checkbox"/> No
National Register Status <input type="checkbox"/> listed <input type="checkbox"/> in listed district Name: <input type="checkbox"/> pending listing <input type="checkbox"/> eligible (individually) <input type="checkbox"/> eligible (district) <input type="checkbox"/> not eligible <input type="checkbox"/> not determined	Other:	

Photographer: Brad Finch**Photo Date** February 2012**Description of Environment and Outbuildings:**

The building occupies the southwest corner of a large campus with playing fields to the north and other community and educational buildings to the east and northeast. The entrance to Swope Park is just southeast of the building. The neighborhood is residential.

Further Description of important architectural features

The symmetrical front (south) façade has a stepped configuration with a tall center bay containing the main entry and a bell tower with arched openings. The building steps down from four to two stories but maintains a level stone foundation and red brick walls with stone spandrel panels. The center block has arched window openings at the top story and decorative cartouches. The paired and tripartite windows have 1/1 replacement sashes. The building has replacement doors. Three wings and additions of varying widths and heights project northward from the rear elevation. Facing south on Meyer Blvd., the building is distinguished by its centrally located tower and five-part composition. The two-story west wing displays four paired rectangular windows with stone sills on the lower level, and four, paired rectangular windows with stone lintels on the upper level. The 3-story unit to the east has a centrally located entrance flanked by paired rectangular windows with stone sills. Five, paired rectangular windows are located on the second level, and five, paired rectangular windows with stone caps on the third level. The 4-story centrally located entrance bay, which contains the tower, is flanked by three-part, one-over-one sash rectangular windows with stone surrounds. The unit has three bays and is visually divided by brick pilasters. Fenestration on the central unit includes three-part rectangular windows on each level. The 4th floor windows are arched. The unit directly east of the central portion of the building is 3 stories in height and displays paired rectangular windows on each level. The 3rd level windows are crowned with stone caps. Long, multi-sash rectangular windows with stone surrounds are located between the pilasters.

History and Significance:

The original Southeast High School was constructed in 1914 and was located on Linwood Blvd. Shortly after it was completed, the building was renamed Central High School. In 1934, PWA money (approximately \$600,000) was allocated to construct another Southeast High School, which was to be located on a 32 acre tract on Meyer Blvd. The cornerstone was laid in 1937. The design of the building included a centrally located tower which contained an open observation room. Beneath this area (which was accessible by a circular steel stairway) was music room. Beneath this area an auditorium designed to seat almost 1,100. A branch library displayed several murals from the Mark Twain School. These murals were painted by WPA artists and depicted characters in Mark Twain's books. In 1953, an addition was made to provide 11 additional classrooms, a swimming pool, and a new gymnasium. A 550 seat balcony was also added to the auditorium. (Previous Survey: Melanie Betz, Landmarks Commission (1989))

Sources of Information: Kansas City Times, 10/8/1914, 6/23/1934, 7/3/1936, 6/5/1937, 1/5/1937, 2/20/1937, 11/6/1937, 2/26/1938, 3/3/1938, 3/4/1938; Kansas City Star, 9/6/1914, 2/21/1938, 2/26/1938

Water Permit(s) #:**Building Permit(s) #** 15810, 36903A

ARCHITECTURAL/HISTORIC INVENTORY FORM

Survey No.: JA-KCPS-060

Survey No.: JA-KCPS-060		Survey Name(s): Kansas City Public School Survey 2012	
County: Jackson	City: Kansas City	<input type="checkbox"/> Vicinity	Zip Code 64131
Address: 6903 Oak St		Ownership: <input checked="" type="checkbox"/> Private <input type="checkbox"/> Public	
Historic Name: Nichols, J.C. School		Present Name: Academie Lafayette	
UTM: Zone: E: N	Township/Range/Section: Twn: Rng: Sec:		
Historic Use (if known): educational: public		Current Use: education: private charter	
Legal Descrip: Beginning 30.5 Feet E & 25 Feet S of NW Corner of SW 1/4 NE 1/4 SEC 8 48 33 The S 280 Feet M/L The E 629.5 Feet The N 280 Feet M/L The W 629.5 to Beginning Except Part in Streets			

ARCHITECTURAL INFORMATION (Further description of features and resoruces on continuation page)

Property Category: Building	Chimney Placement:	Outbuildings (list, describe on continuation sheet:)
Arch. Style and/or Vernacular Type: Gothic Revival	Structural: Reinforced concrete	
Plan shape: Rectangular	Exterior Cladding: Brick and stone	
No. of Stories: 3	Foundation Material: Stone	Changes Additions Date(s): 1930, 1935 Alteration Date(s): Moved Date(s): Other Date(s): Endangered By:
No. of Bays (1st story):	Basement Type: full	
Roof Type: Flat	Front Porch Type:	
Roof Material: tar & gravel	Acreage (rural): Visible from Public Rd <input checked="" type="checkbox"/>	

HISTORICAL DATA: (See additional history and sources of information on continuation page)

Construction Date 1926	Architect:	On Kansas City Regsiter:
Significant Date/Period:	Charles A. Smith	
Areas of Significance	Builder:	Date: Contributing?:
Original or Significant Owners:	Developer:	On National Register?:
National Register eligible? <input checked="" type="checkbox"/> Individually Eligible <input type="checkbox"/> District Potential	Previous Surveys: KC Public School Survey & Final Report 1989	Date: Contributing?: Part of Multiple Property

OTHER:

Owner Name Owner Address	Form prepared by (name and organization): Rosin Preservation, LLC	Survey Date: 2012
---	---	-----------------------------

FOR SHPO USE:

Date entered in inventory:	Level of Survey <input type="checkbox"/> reconnaissance <input type="checkbox"/> intensive	Additional Research Needed? <input type="checkbox"/> Yes <input type="checkbox"/> No
National Register Status <input type="checkbox"/> listed <input type="checkbox"/> in listed district Name: <input type="checkbox"/> pending listing <input type="checkbox"/> eligible (individually) <input type="checkbox"/> eligible (district) <input type="checkbox"/> not eligible <input type="checkbox"/> not determined	Other:	

Photographer: Brad Finch**Photo Date** February 2012**Description of Environment and Outbuildings:**

A paved parking lot and paved and grassy play areas occupy east of the building. A narrow paved area occupies the space on the west side of the building. Concrete walks connect this patio to the public sidewalk at the base of a steep slope. The surrounding neighborhood is residential.

Further Description of important architectural features

The three-story buff brick building has a symmetrical front façade with two projecting entry bays flanking a long center bay. The entry bays have elaborate surrounds with peaked openings, and ornate stone and brickwork at the 3rd story. A 1-story enclosed porch projects from the center of this façade. 2-story pilasters above the 1st-story beltcourse have stone caps with peaked blind arches above the windows. The paired windows have 4/4 wood sashes. The recessed bays flanking the entries have blank brick walls or a single band of windows. The flat parapet has crenulations. A brick chimney projects from the roof.

Situated on the southeast corner of West 69th and Oak streets, the J.C. Nichols School measures 215' x 104'. The building, which was constructed in three units, displays four entrances with pointed arch stone surrounds. Fenestration on the front façade also includes paired, multi-sash rectangular windows with stone sills. The pointed arch stone lintels crown the third level windows. The end entrance bay displays cut stone trim and parapets. Circular medallions are located between the second and third levels. A brick chimney projects from the roof.

History and Significance:

Constructed in 1926, the original section of the school is located to the north of the building. In 1931, a second addition included six classrooms, a home economics room, kindergarden, auditorium and gymnasium. The third and final addition of the school was constructed in 1935 for approximately \$70,000. This addition was part of a PWA project that included five other schools in Kansas City. Located to the south of the building, the 1935 unit included a cafeteria, a foods room for the domestic science department, three completed classrooms and four additional rooms. In 1989, the building was owned by the Kansas City School Board and served as the center for the Gladstone Visual Arts. (Previous Survey: Melanie Betz, Landmarks Commission (1989)) The building currently contains the Academie Lafayette charter school.

Sources of Information: Kansas City Times, 1/27/1931; Kansas City Star, 3/17/1935

Water Permit(s) #:**Building Permit(s) #**

ARCHITECTURAL/HISTORIC INVENTORY FORM

Survey No.: JA-KCPS-067

Survey No.: JA-KCPS-067		Survey Name(s): Kansas City Public School Survey 2012	
County: Jackson	City: Kansas City	<input type="checkbox"/> Vicinity	Zip Code 64114
Address: 8111 Oak St		Ownership: <input type="checkbox"/> Private <input type="checkbox"/> Public	
Historic Name: Hartman, John T. Elementary School		Present Name: Hartman, John T. Elementary School	
UTM: Zone: E: N	Township/Range/Section: Twn: Rng: Sec:		
Historic Use (if known): educational: public		Current Use: educational: public	
Legal Descrip: SEC 17 48 33 W 1/2 of N 1/2 OFSW 1/4 SE 1/4 Said SEC (Except Part in ROW)			

ARCHITECTURAL INFORMATION (Further description of features and resoruces on continuation page)

Property Category: Building	Chimney Placement:	Outbuildings (list, describe on continuation sheet:)
Arch. Style and/or Vernacular Type: Modern Movement	Structural: Concrete/Steel	
Plan shape: L-Shaped	Exterior Cladding: Brick; Concrete trim	
No. of Stories: 1	Foundation Material: Concrete	Changes Additions Date(s): Alteration Date(s): Moved Date(s): Other Date(s): Endangered By:
No. of Bays (1st story):	Basement Type:	
Roof Type: Flat, metal coping, concrete eaves	Front Porch Type:	
Roof Material:	Acreage (rural):	
	Visible from Public Rd <input type="checkbox"/>	

HISTORICAL DATA: (See additional history and sources of information on continuation page)

Construction Date 1955	Architect:	On Kansas City Regsiter:
Significant Date/Period:	Dan R. Sanford & Sons	
Areas of Significance	Builder: M.J. Gorzik Corp.	Date: Contributing?:
Original or Significant Owners:	Developer:	On National Register?:
National Register eligible? <input checked="" type="checkbox"/> Individually Eligible <input type="checkbox"/> District Potential	Previous Surveys:	Date: Contributing?:
		Part of Multiple Property

OTHER:

Owner Name	Form prepared by (name and organization):	Survey Date:
Owner Address	Rosin Preservation, LLC	2012

FOR SHPO USE:

Date entered in inventory:	Level of Survey <input type="checkbox"/> reconnaissance <input type="checkbox"/> intensive	Additional Research Needed? <input type="checkbox"/> Yes <input type="checkbox"/> No
National Register Status <input type="checkbox"/> listed <input type="checkbox"/> in listed district Name: <input type="checkbox"/> pending listing <input type="checkbox"/> eligible (individually) <input type="checkbox"/> eligible (district) <input type="checkbox"/> not eligible <input type="checkbox"/> not determined	Other:	

Photographer: Brad Finch**Photo Date** February 2012**Description of Environment and Outbuildings:****Further Description of important architectural features****History and Significance:****Sources of
Information:****Water Permit(s) #:****Building Permit(s) #** 18035

ARCHITECTURAL/HISTORIC INVENTORY FORM

Survey No.: JA-KCPS-027

Survey No.: JA-KCPS-027		Survey Name(s): Kansas City Public School Survey 2012	
County: Jackson	City: Kansas City	<input type="checkbox"/> Vicinity	Zip Code 64109
Address: 3515 Park Ave		Ownership: <input type="checkbox"/> Private <input type="checkbox"/> Public	
Historic Name: Richardson Elementary School		Present Name:	
UTM: Zone: E: N	Township/Range/Section: Twn: Rng: Sec:		
Historic Use (if known): educational: public		Current Use:	
Legal Descrip: All Lots 49 Thru 65 & All Lots 90 Thru 106, Sunset View			

ARCHITECTURAL INFORMATION (Further description of features and resources on continuation page)

Property Category: Building	Chimney Placement:	Outbuildings (list, describe on continuation sheet:)
Arch. Style and/or Vernacular Type: Modern Movement	Structural:	
Plan shape:	Exterior Cladding:	
No. of Stories:	Foundation Material:	Changes Additions Date(s): Alteration Date(s): Moved Date(s): Other Date(s): Endangered By:
No. of Bays (1st story):	Basement Type:	
Roof Type:	Front Porch Type:	
Roof Material:	Acreage (rural):	
	Visible from Public Rd <input type="checkbox"/>	

HISTORICAL DATA: (See additional history and sources of information on continuation page)

Construction Date 1963	Architect: Monroe & Lefebvre	On Kansas City Regsiter: Date: Contributing?:
Significant Date/Period:	Builder: Eldridge Construction Co.	
Areas of Significance	Developer:	On National Register?:
Original or Significant Owners:		Date: Contributing?:
National Register eligible? <input type="checkbox"/> Individually Eligible <input type="checkbox"/> District Potential	Previous Surveys:	Part of Multiple Property

OTHER:

Owner Name Owner Address	Form prepared by (name and organization): Rosin Preservation, LLC	Survey Date: 2012
---	---	-----------------------------

FOR SHPO USE:

Date entered in inventory:	Level of Survey <input type="checkbox"/> reconnaissance <input type="checkbox"/> intensive	Additional Research Needed? <input type="checkbox"/> Yes <input type="checkbox"/> No
National Register Status <input type="checkbox"/> listed <input type="checkbox"/> in listed district Name: <input type="checkbox"/> pending listing <input type="checkbox"/> eligible (individually) <input type="checkbox"/> eligible (district) <input type="checkbox"/> not eligible <input type="checkbox"/> not determined	Other:	

Photographer: Brad Finch**Photo Date** February 2012**Description of Environment and Outbuildings:****Further Description of important architectural features****History and Significance:**

Note: built as elementary building

**Sources of
Information:****Water Permit(s) #:****Building Permit(s) #** 79042

ARCHITECTURAL/HISTORIC INVENTORY FORM

Survey No.: JA-KCPS-054

Survey No.: JA-KCPS-054		Survey Name(s): Kansas City Public School Survey 2012	
County: Jackson	City: Kansas City	<input type="checkbox"/> Vicinity	Zip Code 64130
Address: 5915 Park Ave		Ownership: <input type="checkbox"/> Private <input checked="" type="checkbox"/> Public	
Historic Name: Pershing, John J. School		Present Name:	
UTM: Zone: E: N	Township/Range/Section: Twn: Rng: Sec:		
Historic Use (if known): educational: public		Current Use:	
Legal Descrip: Lots 22 Thru 49, Blue Hills Garden			

ARCHITECTURAL INFORMATION (Further description of features and resources on continuation page)

Property Category: Building	Chimney Placement: interior brick	Outbuildings (list, describe on continuation sheet:)
Arch. Style and/or Vernacular Type: Mediterranean	Structural: Masonry/Concrete	
Plan shape: Rectangular	Exterior Cladding: Brick	
No. of Stories: 3	Foundation Material: Stone/Concrete	Changes Additions Date(s): 1930, 1931 Alteration Date(s): Moved Date(s): Other Date(s): Endangered By:
No. of Bays (1st story):	Basement Type: full	
Roof Type: Flat	Front Porch Type:	
Roof Material: tar & gravel	Acreage (rural):	
	Visible from Public Rd <input checked="" type="checkbox"/>	

HISTORICAL DATA: (See additional history and sources of information on continuation page)

Construction Date 1918, 1924 (corners)	Architect: Charles A. Smith	On Kansas City Register: Date: Contributing?:
Significant Date/Period:	Builder:	
Areas of Significance	Developer:	On National Register?:
Original or Significant Owners:		Date: Contributing?:
National Register eligible? <input checked="" type="checkbox"/> Individually Eligible <input type="checkbox"/> District Potential	Previous Surveys: KC Public School Survey & Final Report 1989	Part of Multiple Property

OTHER:

Owner Name Owner Address	Form prepared by (name and organization): Rosin Preservation, LLC	Survey Date: 2012
---	---	-----------------------------

FOR SHPO USE:

Date entered in inventory:	Level of Survey <input type="checkbox"/> reconnaissance <input type="checkbox"/> intensive	Additional Research Needed? <input type="checkbox"/> Yes <input type="checkbox"/> No
National Register Status <input type="checkbox"/> listed <input type="checkbox"/> in listed district Name: <input type="checkbox"/> pending listing <input type="checkbox"/> eligible (individually) <input type="checkbox"/> eligible (district) <input type="checkbox"/> not eligible <input type="checkbox"/> not determined	Other:	

Photographer: Brad Finch**Photo Date** February 2012**Description of Environment and Outbuildings:**

The building occupies the north end of the lot with paved parking and play areas to the south. The surrounding neighborhood is residential.

Further Description of important architectural features

The front (south) façade of the red brick building is asymmetrical. The center main entry has an ornate stone surround with spiral columns, urns, an arched transom, and a set of three small windows with blind arches. The peaked parapet above the entry has a row of blind arches. The parapet east of the entry bay has similar arches while the west does not. The south and west facades have bands of 4-part replacement windows with hopper sashes and opaque transoms. A modern 1-story addition with banded windows is attached at the northeast corner of the building.

Facing south onto a playground, the Pershing School has a centrally located entrance with a stone surround displaying stylized columns and an arched transom. Decorative blind arches are located above the third level windows. The windows above the entranceway are recessed with arched transoms (enclosed) and display small columns. Fenestration also includes rectangular windows with stone sills that are grouped in fives. A tall brick chimney projects from the roof.

History and Significance:

The original John J. Pershing school was a small frame building with four classrooms. In 1930, the present building was constructed with four classrooms. An addition was constructed in 1931 which provided an additional four classrooms and a kindergarden. (Previous Survey: Melanie Betz, Landmarks Commission (1989))

Sources of Information: Kansas City Times, 7/19/1918, 1/14/1930, 8/27/1931; Information from the Research Development Department, Kansas City, MO School District, n.d.

Water Permit(s) #:**Building Permit(s) #** 36202, 92039

ARCHITECTURAL/HISTORIC INVENTORY FORM

Survey No.: JA-KCPS-030

Survey No.: JA-KCPS-030		Survey Name(s): Kansas City Public School Survey 2012	
County: Jackson	City: Kansas City	<input type="checkbox"/> Vicinity	Zip Code 64109
Address: 3710 Paseo Blvd		Ownership: <input checked="" type="checkbox"/> Private <input type="checkbox"/> Public	
Historic Name: Faxon School		Present Name: Faxon School	
UTM: Zone: E: N	Township/Range/Section: Twn: Rng: Sec:		
Historic Use (if known): educational: public		Current Use: vacant	
Legal Descrip: Lots 25 Thru 30 & 44 Thru 48 Except Part in Streets, Troost Park Annex			

ARCHITECTURAL INFORMATION (Further description of features and resources on continuation page)

Property Category: Building	Chimney Placement:	Outbuildings (list, describe on continuation sheet:)
Arch. Style and/or Vernacular Type: Jacobethan	Structural: Masonry/Concrete	
Plan shape: L-Shaped	Exterior Cladding: Brick; Limestone and TC trim	
No. of Stories: 2	Foundation Material: Stone	Changes Additions Date(s): 1920, 1921 Alteration Date(s): Moved Date(s): Other Date(s): Endangered By:
No. of Bays (1st story):	Basement Type: full	
Roof Type: Flat	Front Porch Type:	
Roof Material: tar & gravel	Acreage (rural):	
	Visible from Public Rd <input checked="" type="checkbox"/>	

HISTORICAL DATA: (See additional history and sources of information on continuation page)

Construction Date 1911	Architect:	On Kansas City Regsiter:
Significant Date/Period:	Charles A. Smith	
Areas of Significance	Builder:	Date: Contributing?:
Original or Significant Owners:	Developer:	On National Register?:
National Register eligible? <input checked="" type="checkbox"/> Individually Eligible <input type="checkbox"/> District Potential	Previous Surveys: KC Public School Survey & Final Report 1989	Date: Contributing?: Part of Multiple Property

OTHER:

Owner Name Owner Address	Form prepared by (name and organization): Rosin Preservation, LLC	Survey Date: 2012
---	---	-----------------------------

FOR SHPO USE:

Date entered in inventory:	Level of Survey <input type="checkbox"/> reconnaissance <input type="checkbox"/> intensive	Additional Research Needed? <input type="checkbox"/> Yes <input type="checkbox"/> No
National Register Status <input type="checkbox"/> listed <input type="checkbox"/> in listed district Name: <input type="checkbox"/> pending listing <input type="checkbox"/> eligible (individually) <input type="checkbox"/> eligible (district) <input type="checkbox"/> not eligible <input type="checkbox"/> not determined	Other:	

Photographer: Brad Finch**Photo Date** February 2012**Description of Environment and Outbuildings:**

The lot surrounding the building is paved for parking and play. The neighborhood surrounding the property is residential.

Further Description of important architectural features

This two-story school building has the symmetrical form and tripartite organization typical of the Classical Revival style. The high base is red brick set on a stone foundation. A stone beltcourse encircles the building above the base. The upper stories are clad in buff brick with glazed terra cotta ornament. The tall parapet is ornamented with multiple colors of brick set in a Flemish Cross pattern. The shaped parapet reflects Flemish influence as well. The building has non-historic aluminum windows that fill the original masonry openings.

Situated on the southwest corner of the Paseo and East 37th St, the front of the building is visually divided into five bays. The center bay, distinguished by a curvilinear parapet, has an arched entranceway (lower level) displaying rosettes, a small bay window (second level), five rectangular windows (third level) and three, small windows flanked by decorative columns (attic level). Fenestration on the front facade also includes paired rectangular windows with stone sills and lintels on levels two and three, and one-over-one sash rectangular windows on the lower (raised basement) level. A stone belt course wraps around the building above the basement level. Patterned brick and terra cotta relief adorn the attic level. Other ornamentation on the building includes gargoyles above the third level (front façade) and additional terra cotta relief on the central entrance bays.

History and Significance:

The Faxon School, named for F.A. Faxon, a director for many years on the city board of education, was founded in 1907. The first classes were held in three temporary frame buildings with a student population of 97. Miss Belle Harrison was the first principal of the school. When the present building was constructed in 1911, the student population had grown to over four hundred. Between 1920 and 1921, two additions were made to the school. Bert Elmer was the contractor for the 1920 addition. The three-story south addition contained six classrooms. The two-story west addition contained a gymnasium (lower level) and auditorium (upper level) with seating for over 500. This auditorium had a 15' x 50' stage which featured a motion picture room. (KC Star 10/22/1921) (Previous Survey: Melanie Betz, Landmarks Commission (1989))

Sources of Information: Kansas City Star, 9/12/1915, 10/23/1921; Kansas City Times, 2/22/1907

Water Permit(s) #: 32361**Building Permit(s) #** 73291, 70715

ARCHITECTURAL/HISTORIC INVENTORY FORM

Survey No.: JA-KCPS-064

Survey No.: JA-KCPS-064		Survey Name(s): Kansas City Public School Survey 2012	
County: Jackson	City: Kansas City	<input type="checkbox"/> Vicinity	Zip Code 64114
Address: 7302 Pennsylvania Ave		Ownership: <input type="checkbox"/> Private <input checked="" type="checkbox"/> Public	
Historic Name: Cook, Hale H. School		Present Name:	
UTM: Zone: E: N	Township/Range/Section: Twn: Rng: Sec:		
Historic Use (if known): educational: public		Current Use: educational: public	
Legal Descrip: Lots 5 Thru 8 Waldo Ridge Lots 61 Thru 80 Waldo Heights			

ARCHITECTURAL INFORMATION (Further description of features and resources on continuation page)

Property Category: Building	Chimney Placement:	Outbuildings (list, describe on continuation sheet:)
Arch. Style and/or Vernacular Type: Tudor Revival	interior brick	
Plan shape: U-Shaped	Structural: Masonry	
No. of Stories: 1-2	Exterior Cladding: Brick; limestone trim	Changes Additions Date(s): 1930, 1952 Alteration Date(s): Moved Date(s): Other Date(s): Endangered By:
No. of Bays (1st story):	Foundation Material: Stone	
Roof Type: Gabled/flat; asphalt shingle	Basement Type: full	
Roof Material: composition shingle/tar & gravel	Front Porch Type:	
	Acreage (rural):	
	Visible from Public Rd <input checked="" type="checkbox"/>	

HISTORICAL DATA: (See additional history and sources of information on continuation page)

Construction Date 1923	Architect:	On Kansas City Registrar:
Significant Date/Period:	Charles A. Smith (1923, 1930)	
Areas of Significance	Builder: C.W. VanVaster Const.	Date: Contributing?:
Original or Significant Owners:	Developer:	On National Register?:
National Register eligible? <input checked="" type="checkbox"/> Individually Eligible <input type="checkbox"/> District Potential	Previous Surveys: KC Public School Survey & Final Report 1989	Date: Contributing?: Part of Multiple Property

OTHER:

Owner Name Owner Address	Form prepared by (name and organization): Rosin Preservation, LLC	Survey Date: 2012
---	---	-----------------------------

FOR SHPO USE:

Date entered in inventory:	Level of Survey <input type="checkbox"/> reconnaissance <input type="checkbox"/> intensive	Additional Research Needed? <input type="checkbox"/> Yes <input type="checkbox"/> No
National Register Status <input type="checkbox"/> listed <input type="checkbox"/> in listed district Name: <input type="checkbox"/> pending listing <input type="checkbox"/> eligible (individually) <input type="checkbox"/> eligible (district) <input type="checkbox"/> not eligible <input type="checkbox"/> not determined	Other:	

Photographer: Brad Finch**Photo Date** February 2012**Description of Environment and Outbuildings:**

There is a grassy area in the building courtyard, paved parking and play area south of the building, and grassy play areas beyond that. A dense residential neighborhood surrounds the property.

Further Description of important architectural features

The U-shaped red brick building has a two-story section at the northeast corner and one-story wings that project westward. The wings have mansard roofs covering skylights. Each classroom has an exterior entrance. The building exhibits Tudor Revival styling with stone window and door surrounds, patterned brickwork, and bay windows. Aluminum replacement windows include 6/1 sashes with applied muntins and 3-lite windows with transoms. Historic sconces flank the arched stone doorways. A rectangular tower with a chimney stands at the northeast corner of the building.

Situated on the southwest corner of 73rd and Pennsylvania, the two-story school exhibits two recessed Tudor-arch entrances (facing north and east), a tower, and a second level bay window. A checkerboard pattern executed in glazed brick adorns the copying of the wall. Arches follow the east façade. A long, one-story addition extends across the south façade and faces a playground. This addition has two projecting bays located in the center and at the east end. Fenestration includes rectangular windows and doors (with arched transoms) leading into the classrooms. A tall chimney projects from the center of the roof.

History and Significance:

Named in honor of a member of the school board from 1905-17, the original Hale F. Cook school was erected in 1912 on the site of the present building. Fifty students originally attended the school. In 1916, an annex provided additional space. By 1922, it became apparent that a new building was needed to meet the demands of a growing student population. Completed in 1923, the school was originally designed with eleven classrooms, an auditorium with a seating capacity for 600, a gymnasium, boys and girls locker rooms with showers, a kindergarden, a fresh air room, a manual training room, a sewing room, a cooking room and a lunchroom. Costing approximately \$23,000, a four-room addition, measuring approximately 68' x 81' was made in 1930 and built by C.W. VanVaster Const. Another addition measuring approximately 40' x 93' was made in 1952 and built by Sam Dasta & Sons and designed by William M. Icehower. (Previous Survey: Melanie Betz, Landmarks Commission (1989))

Sources of Information: Kansas City Star, 1/7/1923 p.2F, 9/2/1923, 11/26/1923; Kansas City Times, 4/12/1924, 4/4/1930, 8/27/1937; Manuscript from O.F. Diensen, Principal, Hale F. Cook School, 1922

Water Permit(s) #:**Building Permit(s) #** 92176, 33292A

ARCHITECTURAL/HISTORIC INVENTORY FORM

Survey No.: JA-KCPS-072

Survey No.: JA-KCPS-072		Survey Name(s): Kansas City Public School Survey 2012	
County: Jackson	City: Kansas City	<input type="checkbox"/> Vicinity	Zip Code 64108
Address: 1936 Summit St		Ownership: <input checked="" type="checkbox"/> Private <input type="checkbox"/> Public	
Historic Name: Switzer School		Present Name:	
UTM: Zone: E: N	Township/Range/Section: Twn: Rng: Sec:		
Historic Use (if known): educational: public		Current Use: vacant	
Legal Descrip: Lot 201 S 13 Feet & Lots 202 Thru 212 Block 8 & Vacated Alley Adjacent Said Lots, Jarboes Addition			

ARCHITECTURAL INFORMATION (Further description of features and resoruces on continuation page)

Property Category: Building	Chimney Placement:	Outbuildings (list, describe on continuation sheet:)
Arch. Style and/or Vernacular Type: Italian Renaissance Revival	Structural: Masonry	
Plan shape: Rectangular	Exterior Cladding: Brick, stretcher and flemish bond	
No. of Stories: 2 1/2	Foundation Material: Limestone	Changes Additions Date(s): Alteration Date(s): Moved Date(s): Other Date(s): Endangered By:
No. of Bays (1st story):	Basement Type: full	
Roof Type: Hipped	Front Porch Type:	
Roof Material: composition shingle	Acreage (rural):	
	Visible from Public Rd <input checked="" type="checkbox"/>	

HISTORICAL DATA: (See additional history and sources of information on continuation page)

Construction Date 1889; 1939	Architect:	On Kansas City Regsiter:
Significant Date/Period:	Charles A. Smith	
Areas of Significance	Builder:	Date: Contributing?:
Original or Significant Owners:	Developer:	On National Register?: Switzer School Buildings
National Register eligible? <input checked="" type="checkbox"/> Individually Eligible <input type="checkbox"/> District Potential	Previous Surveys: Westside Neighborhood Survey 1979	Date: 12/18/2009 Contributing?: C
		Part of Multiple Property

OTHER:

Owner Name	Form prepared by (name and organization):	Survey Date:
Owner Address	Rosin Preservation, LLC	2012

FOR SHPO USE:

Date entered in inventory:	Level of Survey <input type="checkbox"/> reconnaissance <input type="checkbox"/> intensive	Additional Research Needed? <input type="checkbox"/> Yes <input type="checkbox"/> No
National Register Status <input type="checkbox"/> listed <input type="checkbox"/> in listed district Name: <input type="checkbox"/> pending listing <input type="checkbox"/> eligible (individually) <input type="checkbox"/> eligible (district) <input type="checkbox"/> not eligible <input type="checkbox"/> not determined	Other:	

Photographer: Brad Finch**Photo Date** February 2012**Description of Environment and Outbuildings:**

These buildings occupy the full lot. Switzer/West Jr. HS is connected to the south elevation. Switzer Primary Unit stands across the street. A large stone retaining wall runs along the west edge of the property. The surrounding neighborhood is residential. There is steep hill at rear elevation.

Further Description of important architectural features

Switzer School is composed of two separate buildings. The symmetrical 1889 south block is buff brick with a hipped roof with wide eaves and dormer, a recessed porch with paired brick columns, stone beltcourses and water table, and tall arched windows, illustrating its Italian Renaissance style. Tall rectangular windows have decorative brick surrounds and stone lintels. The 1939 north block has a flat roof, bands of windows, and projecting entry bay with patterned brickwork and Art Deco styling. These buildings connect through the basement level. They are also connected to West Jr. HS to the south.

Coupled columns on the front porch and pilasters framing second story windows are made of brick; far projecting boxed cornice articulated by elaborate brackets; stone string courses underline first and second stories; stone water table on basement level; center five bays are recessed on street façade; three monumental arched windows flanked by four brick pilasters stretching between first and second floors in center of front façade; porch has elaborate entablature with stylized modillion motif on frieze capped by balustrade.

History and Significance:

Addition to Switzer school complex at 1829 Madison, Previous Address 1838 Summit. The 1939 PWA Art Deco addition was design by Nate W. Downes and built by J.E. Dunn Construction Company. (Previous Survey: Susan Ide, Historic Kansas City Foundation, n.d.)

**Sources of
Information:****Water Permit(s) #:****Building Permit(s) #**

ARCHITECTURAL/HISTORIC INVENTORY FORM

Survey No.: JA-KCPS-026

Survey No.: JA-KCPS-026		Survey Name(s): Kansas City Public School Survey 2012	
County: Jackson	City: Kansas City	<input type="checkbox"/> Vicinity	Zip Code 64111
Address: 3521 Summit St		Ownership: <input checked="" type="checkbox"/> Private <input type="checkbox"/> Public	
Historic Name: Norman School		Present Name:	
UTM: Zone: E: N	Township/Range/Section: Twn: Rng: Sec:		
Historic Use (if known): educational: public		Current Use: vacant	
Legal Descrip: SEC 19 49 33 Part DAF: Beginning on W Line Jefferson Street at N Line Said SEC The S 297 Feet The W to The E Line Summit Street The N to N Line Said SEC The E to Beginning			

ARCHITECTURAL INFORMATION (Further description of features and resoruces on continuation page)

Property Category: Building	Chimney Placement:	Outbuildings (list, describe on continuation sheet:)
Arch. Style and/or Vernacular Type: Jacobethan	Structural:	
Plan shape: rectangular	Exterior Cladding: Limestone	
No. of Stories: 3	Foundation Material:	Changes Additions Date(s): 1911 Alteration Date(s): Moved Date(s): Other Date(s): Endangered By:
No. of Bays (1st story):	Basement Type: Limestone	
Roof Type: flat	Front Porch Type:	
Roof Material: tar & gravel	Acreage (rural):	
	Visible from Public Rd <input type="checkbox"/>	

HISTORICAL DATA: (See additional history and sources of information on continuation page)

Construction Date 1906, add 1911	Architect: Charles A. Smith	On Kansas City Regsiter:
Significant Date/Period:		
Areas of Significance C	Builder: Santa Fe Construction Co.	Date: Contributing?:
Original or Significant Owners:	Developer:	On National Register?: Norman School
National Register eligible? <input checked="" type="checkbox"/> Individually Eligible <input type="checkbox"/> District Potential	Previous Surveys: KC Public School Survey & Final Report 1989	Date: 1/15/2014 Contributing?:
		Part of Multiple Property Kansas City School District Pre-1970 MPS

OTHER:

Owner Name Owner Address	Form prepared by (name and organization): Rosin Preservation, LLC	Survey Date: 2012
---	---	-----------------------------

FOR SHPO USE:

Date entered in inventory:	Level of Survey <input type="checkbox"/> reconnaissance <input type="checkbox"/> intensive	Additional Research Needed? <input type="checkbox"/> Yes <input type="checkbox"/> No
National Register Status <input type="checkbox"/> listed <input type="checkbox"/> in listed district Name: <input type="checkbox"/> pending listing <input type="checkbox"/> eligible (individually) <input type="checkbox"/> eligible (district) <input type="checkbox"/> not eligible <input type="checkbox"/> not determined	Other:	

Photographer: Brad Finch**Photo Date** February 2012**Description of Environment and Outbuildings:****Further Description of important architectural features**

The building stands at the north end of the 1.6 acre property, facing south toward a large semi-circular paved playground. It was constructed in two phases in 1906 and 1911. The two-story building has a rectangular plan with a one story block extending from the north elevation. Projecting pavilions at the center and end bays of the building create the symmetrical five-part plan characteristic of the Elementary School sub-type of Early Twentieth Century/ Progressive Era School property type outlined in the Multiple Property Documentation Form (MPDF) "Historic Resources of the Kansas City, Missouri School District Pre 1970." The building stands on a limestone foundation and is capped with a flat roof. It features rusticated limestone cladding, accented by dressed limestone. The standardized form of the building is enhanced by applied Jacobethan Revival elements, including masonry cladding, shaped gables, strapwork ornament, and crenelated parapets. Stone details consist of quoining around the window openings, dentils below the projecting cornice at the parapet, and curvilinear carved limestone ornamentation at the parapet. The interiors retain the original layout and features designed to improve ventilation and safety in public schools, including wide corridors, mechanical ventilation systems, and large open transoms above the doors.

History and Significance:

The Norman School is locally significant under National Register Criterion C for the area of ARCHITECTURE. It is an intact example of the Elementary School sub-type of the Early Twentieth Century/ Progressive Era School property type as outlined in the MPDF "Historic Resources of the Kansas City Missouri School District Pre-1970" (MPDF). Construction of the two-story building occurred in two planned phases, beginning with the center, west, and north wings in 1906 and ending with the east wing in 1911. Charles A. Smith, architect for the Kansas City School Board from 1898 to 1936, utilized his standard five-part plan for the building that exemplified the newest technologies and safety concerns highlighted during the Progressive Era. Typical of Progressive Era schools, a dense residential community surrounds the property; the primary elevation faces the playground on the large, open lot; and the building displays distinctive Jacobethan Revival details, fenestration, and materials as applied to the standardized building form.

Sources of Information: KC Star March 18, 1906, p.7, KC Journal Dec. 28, 1906; "Norman School History."vertical file. Missouri Valley Special Collections, Kansas City Public Library; "Plans for Norman School," Kansas City Public School Archives

Water Permit(s) #: 25587**Building Permit(s) #** 10334, 60459

ARCHITECTURAL/HISTORIC INVENTORY FORM

Survey No.: JA-KCPS-057

Survey No.: JA-KCPS-057		Survey Name(s): Kansas City Public School Survey 2012	
County: Jackson	City: Kansas City	<input type="checkbox"/> Vicinity	Zip Code 64132
Address: 6410 Swope Pkwy		Ownership: <input type="checkbox"/> Private <input type="checkbox"/> Public	
Historic Name: Southeast Junior High School		Present Name:	
UTM: Zone: E: N	Township/Range/Section: Twn: Rng: Sec:		
Historic Use (if known): educational: public		Current Use:	
Legal Descrip: PARK GATE Lots 1 Thru 63 & Part SE 1/4 SEC 3 48 33 Beginning 50 Feet S & 30 Feet E of NW Corner Said 1/4 The E 630 Feet The S 610 FTTH E 200 Feet The N 469.6 Feet The E 387.95 Feet to W Line SWOPE PKWY The S Along Said W Line to C/L 65TH			

ARCHITECTURAL INFORMATION (Further description of features and resoruces on continuation page)

Property Category: Building	Chimney Placement:	Outbuildings (list, describe on continuation sheet:)
Arch. Style and/or Vernacular Type: Modern Movement	Structural:	
Plan shape:	Exterior Cladding:	
No. of Stories:	Foundation Material:	Changes Additions Date(s): Alteration Date(s): Moved Date(s): Other Date(s): Endangered By:
No. of Bays (1st story):	Basement Type:	
Roof Type:	Front Porch Type:	
Roof Material:	Acreage (rural):	
	Visible from Public Rd <input type="checkbox"/>	

HISTORICAL DATA: (See additional history and sources of information on continuation page)

Construction Date 1962	Architect: Keene, Simpson & Murphy	On Kansas City Regsiter: Date: Contributing?:
Significant Date/Period:	Builder: Bennett Construction Co.	
Areas of Significance	Developer:	On National Register?:
Original or Significant Owners:		Date: Contributing?:
National Register eligible? <input checked="" type="checkbox"/> Individually Eligible <input type="checkbox"/> District Potential	Previous Surveys:	Part of Multiple Property

OTHER:

Owner Name Owner Address	Form prepared by (name and organization): Rosin Preservation, LLC	Survey Date: 2012
---	---	-----------------------------

FOR SHPO USE:

Date entered in inventory:	Level of Survey <input type="checkbox"/> reconnaissance <input type="checkbox"/> intensive	Additional Research Needed? <input type="checkbox"/> Yes <input type="checkbox"/> No
National Register Status <input type="checkbox"/> listed <input type="checkbox"/> in listed district Name: <input type="checkbox"/> pending listing <input type="checkbox"/> eligible (individually) <input type="checkbox"/> eligible (district) <input type="checkbox"/> not eligible <input type="checkbox"/> not determined	Other:	

Photographer: Brad Finch**Photo Date** February 2012**Description of Environment and Outbuildings:****Further Description of important architectural features****History and Significance:**

Note: built as junior high building & field house

**Sources of
Information:****Water Permit(s) #:****Building Permit(s) #** 19302

ARCHITECTURAL/HISTORIC INVENTORY FORM

Survey No.: JA-KCPS-052

Survey No.: JA-KCPS-052		Survey Name(s): Kansas City Public School Survey 2012	
County: Jackson	City: Kansas City	<input type="checkbox"/> Vicinity	Zip Code 64123
Address: 327 N Topping Ave		Ownership: <input type="checkbox"/> Private <input checked="" type="checkbox"/> Public	
Historic Name: James, J. Crawford School		Present Name: James, J. Crawford School	
UTM: Zone: E: N	Township/Range/Section: Twn: Rng: Sec:		
Historic Use (if known): educational: public		Current Use: educational: public	
Legal Descrip: Lots 37-60 & Vacated Alley W & Adjacent Lots 43-48, Cecil Heights			

ARCHITECTURAL INFORMATION (Further description of features and resoruces on continuation page)

Property Category: Building	Chimney Placement:	Outbuildings (list, describe on continuation sheet:)
Arch. Style and/or Vernacular Type: Flemish	Structural: Reinforced concrete	
Plan shape: Rectangular	Exterior Cladding: Brick with terra cotta and limestone trim	
No. of Stories: 2	Foundation Material: Stone	
No. of Bays (1st story):	Basement Type: full	Changes Additions Date(s): 1927 Alteration Date(s): Moved Date(s): Other Date(s): Endangered By:
Roof Type: Flat	Front Porch Type:	
Roof Material: tar & gravel	Acreage (rural):	
	Visible from Public Rd <input checked="" type="checkbox"/>	

HISTORICAL DATA: (See additional history and sources of information on continuation page)

Construction Date 1910-11	Architect: Charles A. Smith	On Kansas City Regsiter: Date: Contributing?:
Significant Date/Period:	Builder: Shinnick and Woodling	
Areas of Significance	Developer:	On National Register?:
Original or Significant Owners:		Date: Contributing?:
National Register eligible? <input checked="" type="checkbox"/> Individually Eligible <input type="checkbox"/> District Potential	Previous Surveys: KC Public School Survey & Final Report 1989	Part of Multiple Property

OTHER:

Owner Name Owner Address	Form prepared by (name and organization): Rosin Preservation, LLC	Survey Date: 2012
---	---	-----------------------------

FOR SHPO USE:

Date entered in inventory:	Level of Survey <input type="checkbox"/> reconnaissance <input type="checkbox"/> intensive	Additional Research Needed? <input type="checkbox"/> Yes <input type="checkbox"/> No
National Register Status <input type="checkbox"/> listed <input type="checkbox"/> in listed district Name: <input type="checkbox"/> pending listing <input type="checkbox"/> eligible (individually) <input type="checkbox"/> eligible (district) <input type="checkbox"/> not eligible <input type="checkbox"/> not determined	Other:	

Photographer: Brad Finch**Photo Date** February 2012**Description of Environment and Outbuildings:**

An area immediately north of the building is paved for parking. The rest of the lot north of the building has play fields and equipment. The neighborhood surrounding the property is residential.

Further Description of important architectural features

The two-story red brick building has a raised stone and brick base. The symmetrical front (south) façade has five-part composition with projecting center and end bays. The center bay has an arched entry with historic fan- and sidelights. Vents flank the center stone bay window. The bay is capped with a shaped parapet. The building has single and paired 1/1 replacement windows with transoms. The boiler room wing is centered on the rear façade. A historic wing is attached to the east end of the building and exhibits similar decorative details. The building has a flat roof and parapet with patterned brick and terra cotta panels. Ornament at main entry is similar to Faxon.

Situated on the northeast corner of Scarritt Street and Topping Avenue, the building measures approximately 171' x 100'. The building is executed in red vitrified brick crowned with Carthage stone. The front (south) façade displays a five-part composition with a small, one-story addition to the east. The projecting central bay has an arched entranceway displaying a fanlight, rosettes, and a gargoyle. The three-part arched bay is located above the entrance. An arched pediment with decorative Doric columns crowns the top. Pediments and gargoyles are also located at the end bay. A belt course surrounds the building above the raised basement. Terra cotta panels are located at the attic level. Fenestration includes paired, rectangular windows with stone lintels and sills.

History and Significance:

Constructed in September of 1902, the first James School was a frame, two-room building with a five-room addition. A larger, brick building was constructed in 1910-11 to meet the needs of a growing student population. Costing approximately \$100,000, the school was designed with 16 classrooms, an assembly room and offices. The first floor assembly room was also used as a kindergarden. The basement housed the boiler room, lavatories, boys and girls playrooms, a manual training room and a domestic science room. In 1927, a gymnasium, auditorium and cafeteria were constructed. The building was named for J. Crawford James, who served on the school board from 1894-1912. Also known as 5810 Scarritt Ave. (Previous Survey: Melanie Betz, Landmarks Commission (1989))

Sources of Information: KC Times, 11/17/1910, 11/21/1959, 5/17/1911, 10/23/1924; Kansas City Post, 2/17/1929

Water Permit(s) #: 35065**Building Permit(s) #**

ARCHITECTURAL/HISTORIC INVENTORY FORM

Survey No.: JA-KCPS-016

Survey No.: JA-KCPS-016		Survey Name(s): Kansas City Public School Survey 2012	
County: Jackson	City: Kansas City	<input type="checkbox"/> Vicinity	Zip Code 64127
Address: 2630 Topping Ave		Ownership: <input type="checkbox"/> Private <input type="checkbox"/> Public	
Historic Name: Askew School		Present Name:	
UTM: Zone: E: N	Township/Range/Section: Twn: Rng: Sec:		
Historic Use (if known): educational: public		Current Use: vacant	
Legal Descrip: SEC 11 49 33 PT SE SE 1/4 DAF: Beginning at The SE Corner of The N 329.50 Feet The W 327.75 Feet The S 329.50 Feet The E 327.75 Feet to Point of Beginning (Except Part in Streets)			

ARCHITECTURAL INFORMATION (Further description of features and resoruces on continuation page)

Property Category: Building	Chimney Placement:	Outbuildings (list, describe on continuation sheet:)
Arch. Style and/or Vernacular Type: Gothic Revival	Structural: Masonry/Concrete	
Plan shape: H-Shaped	Exterior Cladding: Brick; TC trim; Limestone base	
No. of Stories: 2	Foundation Material: Stone	Changes Additions Date(s): Alteration Date(s): Moved Date(s): Other Date(s): Endangered By:
No. of Bays (1st story):	Basement Type: full	
Roof Type: Flat, gable, pent, asphalt shingles	Front Porch Type:	
Roof Material: composition shingle	Acreage (rural):	
	Visible from Public Rd <input checked="" type="checkbox"/>	

HISTORICAL DATA: (See additional history and sources of information on continuation page)

Construction Date 1922-23	Architect:	On Kansas City Regsiter:
Significant Date/Period:	Charles A. Smith	
Areas of Significance	Builder: Rosenthal & Company	Date: Contributing?:
Original or Significant Owners:	Developer:	On National Register?:
National Register eligible? <input checked="" type="checkbox"/> Individually Eligible <input type="checkbox"/> District Potential	Previous Surveys: KC Public School Survey & Final Report 1989	Date: Contributing?: Part of Multiple Property

OTHER:

Owner Name	Form prepared by (name and organization):	Survey Date:
Owner Address	Rosin Preservation, LLC	2012

FOR SHPO USE:

Date entered in inventory:	Level of Survey <input type="checkbox"/> reconnaissance <input type="checkbox"/> intensive	Additional Research Needed? <input type="checkbox"/> Yes <input type="checkbox"/> No
National Register Status <input type="checkbox"/> listed <input type="checkbox"/> in listed district Name: <input type="checkbox"/> pending listing <input type="checkbox"/> eligible (individually) <input type="checkbox"/> eligible (district) <input type="checkbox"/> not eligible <input type="checkbox"/> not determined	Other:	

Photographer: Brad Finch**Photo Date** February 2012**Description of Environment and Outbuildings:**

North, East and West - Residential; South - Open/Residential; Stone retaining walls on east side. There is a parking lot on the south and a paved playground on the north.

Further Description of important architectural features

Situated on a ridge facing east on Topping, the H-shaped red brick building displays Gothic Revival terra cotta trim. The elaborate parapet above the front (east) entrance has flanking turrets crowned with conical roofs. Brick pilasters with stone caps visually separate the front façade into eleven divisions. Two large wings flank the main section of the school building. The wings have stone belt courses, brick pilasters and decorative parapets. The steep mansard roofs conceal historic skylights. Fenestration includes 1/1 replacement windows with stone surrounds. The front entrance and upper level windows have arched stone lintels.

Situated on a ridge facing east on Topping, the building displays both classical and neo-classical design elements; The elaborate parapet above the front (east) entrance has flanking turrets crowned with conical roofs. Decorative rosettes are located in the large stone lintel above the second level. Brick pilasters with stone caps visually separate the front façade into eleven divisions. A stone belt course is located between the first and second levels of the building. Neo-Gothic tracery executed in stone is located above the large, second level stone lintels. Two large wings flank the main section of the school building. The wings display classical elements including stone belt courses, brick pilasters and decorative parapets. Fenestration includes one-over-one sash rectangular windows with stone surrounds. The front entrance and upper level windows have arched stone lintels. Additions to the west elevations of the wings were constructed in 1956.

History and Significance:

The present Askew School was built in 1923 and replaced a two room frame building. Executed in brick with cut stone trim, Askew School was originally constructed with 12 classrooms, an auditorium with a seating capacity of 750, a gymnasium, and domestic and manual training rooms. Two of the classrooms were to be used as open air rooms located over the front entrance, which faces east. A Santa Fe Trail marker had to be moved several feet during the construction of the building. The marker now stands close to the steps near the Topping St entrance. The school was named from Col. Frank Askew, who was actively involved with the educational affairs of Kansas City. The first principal of the school was Miss Florence Betton. (Previous Survey: Melanie Betz, Landmarks Commission (1989))

Sources of Information: Kansas City Star 12/31/1922, 7/29/1923, 11/17/1923

Water Permit(s) #: 52663**Building Permit(s) #** 13380, 78599

ARCHITECTURAL/HISTORIC INVENTORY FORM

Survey No.: JA-KCPS-044

Survey No.: JA-KCPS-044		Survey Name(s): Kansas City Public School Survey 2012			
County: Jackson	City: Kansas City	<input type="checkbox"/> Vicinity	Zip Code 64110		
Address: 4300 Tracy Ave			Ownership: <input checked="" type="checkbox"/> Private <input type="checkbox"/> Public		
Historic Name: Bancroft School			Present Name:		
UTM: Zone: E: N	Township/Range/Section:		Twn:	Rng:	Sec:
Historic Use (if known): educational: public			Current Use: vacant		
Legal Descrip: Lots 1 Thru 6 & Lots 17 Thru 22 Block 2, Wightman & Henderson's Troost Avenue Addition					

ARCHITECTURAL INFORMATION (Further description of features and resoruces on continuation page)

Property Category: Building	Chimney Placement:	Outbuildings (list, describe on continuation sheet:)
Arch. Style and/or Vernacular Type: Classical revival	Structural: Reinforced concrete	
Plan shape: Irregular	Exterior Cladding: Brick	
No. of Stories: 3	Foundation Material: Stone	
No. of Bays (1st story):	Basement Type: full	Changes Additions Date(s): 1913, 1927 Alteration Date(s): Moved Date(s): Other Date(s): Endangered By:
Roof Type: Flat	Front Porch Type:	
Roof Material: tar & gravel	Acreage (rural):	
	Visible from Public Rd <input checked="" type="checkbox"/>	

HISTORICAL DATA: (See additional history and sources of information on continuation page)


Construction Date 1909, 1913, 1922	Architect: Charles A. Smith	On Kansas City Regsiter:
Significant Date/Period: 1909		
Areas of Significance education	Builder: James O. Lea	Date: Contributing?:
Original or Significant Owners:	Developer:	On National Register?: Bancroft School
National Register eligible? <input checked="" type="checkbox"/> Individually Eligible <input type="checkbox"/> District Potential	Previous Surveys: KC Public School Survey & Final Report 1989	Date: 1/12/12 Contributing?:
		Part of Multiple Property

OTHER:

Owner Name Larabee Services, LLC	Form prepared by (name and organization):	Survey Date:
Owner Address 803 Gladstone, KC, MO 64214	Rosin Preservation, LLC	2012

FOR SHPO USE:

Date entered in inventory:	Level of Survey <input type="checkbox"/> reconnaissance <input type="checkbox"/> intensive	Additional Research Needed? <input type="checkbox"/> Yes <input type="checkbox"/> No
National Register Status <input type="checkbox"/> listed <input type="checkbox"/> in listed district Name: <input type="checkbox"/> pending listing <input type="checkbox"/> eligible (individually) <input type="checkbox"/> eligible (district) <input type="checkbox"/> not eligible <input type="checkbox"/> not determined	Other:	

Photographer: Brad Finch	Photo Date February 2012
	

Description of Environment and Outbuildings:

The building stands at the center of the lot, surrounded by paved parking and play areas. The surrounding neighborhood is mostly residential with the commercial corridor, Troost Avenue, one block west.

Further Description of important architectural features

Facing east on Tracy, the Bancroft School exhibits a 5-part composition with an addition on the south. The main entrance bay is crowned with a decorative parapet. A small bay window is located above the door. The name of the school is displayed over the main and secondary entrances. A stone belt course runs above the first and third levels. Fenestration includes paired 4-light replacement windows with stone sills. Decorative brick work executed in a diamond-pattern at the attic level. A boiler room wing is attached at the center of the rear elevation. The south addition continues the original pattern of fenestration and materials.

Facing east on Tracy, the Bancroft School exhibits a six-part composition. The main entrance bay is crowned with a decorative parapet. A small bay window is located above the door. The name of the school is displayed over both the main and secondary entrances. A stone belt course is located above the first and third levels. Fenestration includes paired rectangular windows with stone sills. Decorative brick work executed in a diamond-pattern design is displayed at the attic level.

History and Significance:

Named in honor of George Bancroft, a historian, the first Bancroft School was a two-room frame building constructed in 1904. Between 1904 and 1909, three additional frame buildings were constructed as classrooms. In 1910, the first unit (containing nine rooms) of the permanent school building was erected. Another addition was made in 1913 providing a total of 18 rooms. The auditorium, gymnasium, and several classrooms were added in 1922. Also known as 4309 Forest. (Previous Survey: Melanie Betz, Landmarks Commission (1989))

Sources of Information: Kansas City Star, May 3, 1909, December 12, 1915, February 27, 1913; Kansas City Times, November 30, 1927; Cora Campbell, Principal Bancroft School, Manuscript Dated 1922

Water Permit(s) #: 25610

Building Permit(s) #

ARCHITECTURAL/HISTORIC INVENTORY FORM

Survey No.: JA-KCPS-005

Survey No.: JA-KCPS-005		Survey Name(s): Kansas City Public School Survey 2012	
County: Jackson	City: Kansas City	<input type="checkbox"/> Vicinity	Zip Code 64106
Address: 1215 E Truman Rd		Ownership: <input type="checkbox"/> Private <input type="checkbox"/> Public	
Historic Name: Manual School		Present Name:	
UTM: Zone: E: N	Township/Range/Section: Twn: Rng: Sec:		
Historic Use (if known): educational: public		Current Use:	
Legal Descrip: Dundee Place & Beatty Place & Oglebay's 1st & 2nd Addition & Vacated Streets & Alleys & Part SW 1/4 SW 1/4 SEC 4 49 33 Beginning SE Corner Truman Rd & Troost Ave The E to SW Corner Lydia Ave & Truman Rd The S Along W Line Lydia Ave 444.93			

ARCHITECTURAL INFORMATION (Further description of features and resoruces on continuation page)

Property Category: Building	Chimney Placement:	Outbuildings (list, describe on continuation sheet:)
Arch. Style and/or Vernacular Type: Modern Movement	Structural:	
Plan shape:	Exterior Cladding:	
No. of Stories:	Foundation Material:	Changes Additions Date(s): Alteration Date(s): Moved Date(s): Other Date(s): Endangered By:
No. of Bays (1st story):	Basement Type:	
Roof Type:	Front Porch Type:	
Roof Material:	Acreage (rural):	
	Visible from Public Rd <input type="checkbox"/>	

HISTORICAL DATA: (See additional history and sources of information on continuation page)


Construction Date 1968	Architect:	On Kansas City Regsiter:
Significant Date/Period:	Neville, Sharp & Simon	
Areas of Significance	Builder:	Date: Contributing?:
Original or Significant Owners:	Developer:	On National Register?:
National Register eligible? <input type="checkbox"/> Individually Eligible <input type="checkbox"/> District Potential	Previous Surveys:	Date: Contributing?:
		Part of Multiple Property

OTHER:

Owner Name	Form prepared by (name and organization):	Survey Date:
Owner Address	Rosin Preservation, LLC	2012

FOR SHPO USE:

Date entered in inventory:	Level of Survey <input type="checkbox"/> reconnaissance <input type="checkbox"/> intensive	Additional Research Needed? <input type="checkbox"/> Yes <input type="checkbox"/> No
National Register Status <input type="checkbox"/> listed <input type="checkbox"/> in listed district Name: <input type="checkbox"/> pending listing <input type="checkbox"/> eligible (individually) <input type="checkbox"/> eligible (district) <input type="checkbox"/> not eligible <input type="checkbox"/> not determined	Other:	

Photographer: Brad Finch	Photo Date February 2012	
		

Description of Environment and Outbuildings:

--

Further Description of important architectural features

--

History and Significance:

--

**Sources of
Information:****Water Permit(s) #:****Building Permit(s) #** 42246

ARCHITECTURAL/HISTORIC INVENTORY FORM

Survey No.: JA-KCPS-059

Survey No.: JA-KCPS-059		Survey Name(s): Kansas City Public School Survey 2012	
County: Jackson	City: Kansas City	<input type="checkbox"/> Vicinity	Zip Code 64126
Address: 6835 E Truman Rd		Ownership: <input checked="" type="checkbox"/> Private <input type="checkbox"/> Public	
Historic Name: Manchester School		Present Name:	
UTM: Zone: E: N	Township/Range/Section: Twn: Rng: Sec:		
Historic Use (if known): educational: public		Current Use: vacant	
Legal Descrip: 315.88 Feet Fronting on S Line 15th Street Lying W of & Adjacent W Line Winchester Ave & Ranging S 611.23 Feet SW 1/4 SE 1/4 SEC 1 49 33			

ARCHITECTURAL INFORMATION (Further description of features and resources on continuation page)

Property Category: Building	Chimney Placement:	Outbuildings (list, describe on continuation sheet:)
Arch. Style and/or Vernacular Type: Mission/Spanish Colonial Revival	Structural:	
Plan shape:	Exterior Cladding:	
No. of Stories:	Foundation Material:	Changes Additions Date(s): Alteration Date(s): Moved Date(s): Other Date(s): Endangered By:
No. of Bays (1st story):	Basement Type:	
Roof Type:	Front Porch Type:	
Roof Material:	Acreage (rural):	
	Visible from Public Rd <input checked="" type="checkbox"/>	

HISTORICAL DATA: (See additional history and sources of information on continuation page)

Construction Date 1920	Architect:	On Kansas City Regsiter:
Significant Date/Period:	Smith, Rea & Lovitt	
Areas of Significance	Builder: George Huggins	Date: Contributing?:
Original or Significant Owners:	Developer:	On National Register?:
National Register eligible? <input checked="" type="checkbox"/> Individually Eligible <input type="checkbox"/> District Potential	Previous Surveys:	Date: Contributing?:
		Part of Multiple Property

OTHER:

Owner Name	Form prepared by (name and organization):	Survey Date:
Owner Address	Rosin Preservation, LLC	2012

FOR SHPO USE:

Date entered in inventory:	Level of Survey <input type="checkbox"/> reconnaissance <input type="checkbox"/> intensive	Additional Research Needed? <input type="checkbox"/> Yes <input type="checkbox"/> No
National Register Status <input type="checkbox"/> listed <input type="checkbox"/> in listed district Name: <input type="checkbox"/> pending listing <input type="checkbox"/> eligible (individually) <input type="checkbox"/> eligible (district) <input type="checkbox"/> not eligible <input type="checkbox"/> not determined	Other:	

Photographer: Brad Finch**Photo Date** February 2012**Description of Environment and Outbuildings:****Further Description of important architectural features****History and Significance:****Sources of
Information:****Water Permit(s) #:****Building Permit(s) #** 12595

ARCHITECTURAL/HISTORIC INVENTORY FORM

Survey No.: JA-KCPS-040

Survey No.: JA-KCPS-040		Survey Name(s): Kansas City Public School Survey 2012	
County: Jackson	City: Kansas City	<input type="checkbox"/> Vicinity	Zip Code 64124
Address: 415 Van Brunt Blvd		Ownership: <input type="checkbox"/> Private <input checked="" type="checkbox"/> Public	
Historic Name: Northeast High School		Present Name:	
UTM: Zone: E: N	Township/Range/Section: Twn: Rng: Sec:		
Historic Use (if known): educational: public		Current Use: educational: public	
Legal Descrip: Lots 1-27 Block 5, South Abington			

ARCHITECTURAL INFORMATION (Further description of features and resources on continuation page)

Property Category: Building	Chimney Placement:	Outbuildings (list, describe on continuation sheet:)
Arch. Style and/or Vernacular Type: Neoclassical	Structural: Reinforced concrete	
Plan shape: Rectangular	Exterior Cladding: Brick/terra cotta/carthage stone	
No. of Stories: 4	Foundation Material: Concrete	Changes Additions Date(s): 1927, 1937 Alteration Date(s): Moved Date(s): Other Date(s): Endangered By:
No. of Bays (1st story):	Basement Type: full	
Roof Type: Flat	Front Porch Type:	
Roof Material: tar & gravel	Acreage (rural): Visible from Public Rd <input checked="" type="checkbox"/>	

HISTORICAL DATA: (See additional history and sources of information on continuation page)

Construction Date 1913-14	Architect:	On Kansas City Regsiter:
Significant Date/Period:	Smith, Rea & Lovitt	
Areas of Significance	Builder: Charles W. Lovitt	Date: Contributing?:
Original or Significant Owners:	Developer:	On National Register?:
National Register eligible? <input checked="" type="checkbox"/> Individually Eligible <input type="checkbox"/> District Potential	Previous Surveys: KC Public School Survey & Final Report 1989	Date: Contributing?: Part of Multiple Property

OTHER:

Owner Name Owner Address	Form prepared by (name and organization): Rosin Preservation, LLC	Survey Date: 2012
---	---	-----------------------------

FOR SHPO USE:

Date entered in inventory:	Level of Survey <input type="checkbox"/> reconnaissance <input type="checkbox"/> intensive	Additional Research Needed? <input type="checkbox"/> Yes <input type="checkbox"/> No
National Register Status <input type="checkbox"/> listed <input type="checkbox"/> in listed district Name: <input type="checkbox"/> pending listing <input type="checkbox"/> eligible (individually) <input type="checkbox"/> eligible (district) <input type="checkbox"/> not eligible <input type="checkbox"/> not determined	Other:	

Photographer: Brad Finch**Photo Date** February 2012**Description of Environment and Outbuildings:**

The building occupies the northwest corner of the block. A non-historic building was constructed south of the building. Parking and playing fields occupy the block immediately east. The surrounding neighborhood is residential

Further Description of important architectural features

The 4-story brown brick building has a symmetrical front (west) façade with high-style Classical features and a 5-part composition with projecting center and end bays. The 1st-story base has stone banding. The upper stories have 3-story pilasters with stone engaged columns in the end bays. The center bay has the raised entry and pedimented parapet. The stone cornice has large dentils and medallions. The rear elevation has 1- and 3-story blocks with simple stone beltcourses. The main footprint of the building contains three light wells. The windows are multi-light replacement windows.

Facing west on Van Brunt, Northeast High School measures approximately 300' x 195' with later additions measuring approximately 38' x 56' (1927) and 34' x 42' (1937). A 200' x 250' athletic field is located to the east. The building exhibits classical elements including the 35' high, 3 1/2' wide fluted Doric columns executed in Carthage stone, a terra cotta cornice with dentils, brick pilasters, a pedimented gable crowning the entrance bay, and belt courses above brick pilasters, a pedimented gable crowning the entrance bay, and belt courses above the ground and fourth levels. The transom over the front (west) entrance displays a stained glass window. Parapets distinguished the end bays and crown the centrally located side (north and south) entrance bays. The ground level displays bands of Carthage stone. Fenestration includes evenly spaced, multi-sash rectangular windows with stone lintels and sills.

History and Significance:

On May 25, 1911, the Northeast Improvement Association met to discuss the establishment of a new high school in the northeast area. On Nov. 2, 1911, the Board of Education purchased a tract for \$30,000 from the Abington Land Co. measuring 600' by 249' for a new high school. In 1914, construction began on the building. Costing approximately \$625,000, the building was designed around a 75' x 85' auditorium that could seat about 1,600 people. The plan also included the following rooms: on the ground level, a branch public library, a vocational training department, an auxiliary gymnasium, showers, a swimming pool, a laundry, a kitchen, and a cafeteria. On the second floor, offices, a 100' x 60' gymnasium, and chemistry and physics departments. The third floor included commercial departments, the physiography department, zoology and domestic arts classrooms, study halls, a reference library and an emergency room. Fourth floor, a model flat, a domestic science laboratory, an art room, and music. Charles B. Reynolds was the first principal. (Previous Survey: Melanie Betz, Landmarks Commission (1989))

Sources of Information: Kansas City Star, 2/27/1913, 2/29/1912, 12/7/1937, 9/12/1915, 7/6/1912, 1/17/1914, 4/29/1914, 5/4/1914, 5/8/1914, 7/6/1914; Northeast Courier 3/8/1927; Kansas City Journal, 2/22/1914, 5/3/1914, 5/15/1914; Kansas City Times, 11/6/1911, 11/8/1911

Water Permit(s) #:**Building Permit(s) #** 85693, 5061A

ARCHITECTURAL/HISTORIC INVENTORY FORM

Survey No.: JA-KCPS-012

Survey No.: JA-KCPS-012		Survey Name(s): Kansas City Public School Survey 2012	
County: Jackson	City: Kansas City	<input type="checkbox"/> Vicinity	Zip Code 64127
Address: 1924 Van Brunt Blvd		Ownership: <input type="checkbox"/> Private <input checked="" type="checkbox"/> Public	
Historic Name: East High School		Present Name: East High School	
UTM: Zone: E: N	Township/Range/Section: Twn: Rng: Sec:		
Historic Use (if known): educational: public		Current Use: educational: public	
Legal Descrip: NW 1/4 NE 1/4 SEC 11 49 33 All NW 1/4 NE 1/4 SEC 11 49 33 Lying S of 17th Street & N of 20th Street Except Part in Boulevard & Also E 1/2 Vacated Brighton Ave Lying W of & Adjacent N 627.61 Feet of S 627.61 Feet of Said 1/4 1/4			

ARCHITECTURAL INFORMATION (Further description of features and resources on continuation page)

Property Category: Building	Chimney Placement: interior	Outbuildings (list, describe on continuation sheet:)
Arch. Style and/or Vernacular Type: Neo-Classical	Structural: Reinforced concrete	
Plan shape: Irregular	Exterior Cladding: Brick; limestone trim	
No. of Stories: 4	Foundation Material: Stone/concrete	Changes Additions Date(s): 1932,1937,1953 Alteration Date(s): Moved Date(s): Other Date(s): Endangered By:
No. of Bays (1st story):	Basement Type: full	
Roof Type: Flat	Front Porch Type:	
Roof Material: tar & gravel	Acreage (rural): Visible from Public Rd <input checked="" type="checkbox"/>	

HISTORICAL DATA: (See additional history and sources of information on continuation page)

Construction Date 1926	Architect: Charles A. Smith	On Kansas City Regsiter: Date: Contributing?:
Significant Date/Period:	Builder:	
Areas of Significance	Developer:	On National Register?:
Original or Significant Owners:	Previous Surveys: KC Public School Survey & Final Report 1989	Date: Contributing?: Part of Multiple Property
National Register eligible? <input checked="" type="checkbox"/> Individually Eligible <input type="checkbox"/> District Potential		

OTHER:

Owner Name Owner Address	Form prepared by (name and organization): Rosin Preservation, LLC	Survey Date: 2012
---	---	-----------------------------

FOR SHPO USE:

Date entered in inventory:	Level of Survey <input type="checkbox"/> reconnaissance <input type="checkbox"/> intensive	Additional Research Needed? <input type="checkbox"/> Yes <input type="checkbox"/> No
National Register Status <input type="checkbox"/> listed <input type="checkbox"/> in listed district Name: <input type="checkbox"/> pending listing <input type="checkbox"/> eligible (individually) <input type="checkbox"/> eligible (district) <input type="checkbox"/> not eligible <input type="checkbox"/> not determined	Other:	

Photographer: Brad Finch**Photo Date** February 2012**Description of Environment and Outbuildings:**

There are paved parking areas at the northeast and southwest corners of the property. The area east of the building is a landscaped lawn. There are sports fields west of the building. The surrounding neighborhood is residential, with Van Brunt Park to the north.

Further Description of important architectural features

The four-story red-brick building has a symmetrical front (east) façade has the classical tri-part façade arrangement of one-story base, two-story shaft, and one-story cap. The building has a stone foundation and projecting center and end bays. The center bay has a stone base, recessed entrances, two-story stone pilasters, and a pedimented cap. The projecting cornice has dentils. The building has single and paired 1/1 replacement windows. The 2nd and 3rd story windows have stone sills with ornate keystones. The building has a series of additions on the rear elevation.

Facing east on Van Brunt, the building displays classical elements including fluted pilasters, antefixae, stylized volutes, a decorative school medallion, a pedimented gable, a three-part entrance and a architrave with triglyphs and small medallions in the metopes. A decorative cornice with dentils is located above the fourth level. Fenestration includes evenly spaced rectangular windows with stone lintels & keystones. Stone belt courses are located above and below the raised basement (1st level) and below the second and fourth levels.

History and Significance:

East High school was constructed to relieve some of the congestions from Central, Northeast and Manual Training High Schools. The land on which the building is situated was once owned by R.A. Long. Erected in 1925, the school followed the same plans as Southwest High School which included 20 classrooms to accommodate 800 students. In 1931-32, 19 additional classrooms, 2 gymnasiums, a cafeteria, an enlarged auditorium, a branch library and various auxiliary rooms were constructed in a \$400,000, 185' x 120' addition. In 1937, four rooms were constructed to the east of the building. The 1937 addition was built by Universal Construction Company and designed by J.B. Green. The 1953-54 addition was built by Bennett Construction and designed by Sigmund Sieben. (Previous Survey: Melanie Betz, Landmarks Commission (1989))

Sources of Information: Kansas City Star 8/27/1926, 2/14/1933, 12/7/1937, 2/6/1953; Kansas City Times, 8/27/1931;

Water Permit(s) #:**Building Permit(s) #** 14358, 94505, 37278A.

ARCHITECTURAL/HISTORIC INVENTORY FORM

Survey No.: JA-KCPS-074

Survey No.: JA-KCPS-074		Survey Name(s): Kansas City Public School Survey 2012	
County: Jackson	City: Kansas City	<input type="checkbox"/> Vicinity	Zip Code 64127
Address: 1310 Wabash Ave		Ownership: <input type="checkbox"/> Private <input type="checkbox"/> Public	
Historic Name: Jefferson School		Present Name:	
UTM: Zone: E: N	Township/Range/Section: Twn: Rng: Sec:		
Historic Use (if known): educational: public		Current Use:	
Legal Descrip: 1310 WABASH 1301-17 OLIVE 2413 E 13TH ST BRIGHAMS 2ND ADD LOTS 18 THRU 27 & KATE GOODIN PLACE LOTS 1 THRU 8 & 19 THRU 24 BLK B			

ARCHITECTURAL INFORMATION (Further description of features and resoruces on continuation page)

Property Category: Building	Chimney Placement:	Outbuildings (list, describe on continuation sheet:)
Arch. Style and/or Vernacular Type: Gothic Revival	Structural:	
Plan shape:	Exterior Cladding:	
No. of Stories:	Foundation Material:	Changes Additions Date(s): Alteration Date(s): Moved Date(s): Other Date(s): Endangered By:
No. of Bays (1st story):	Basement Type:	
Roof Type:	Front Porch Type:	
Roof Material:	Acreage (rural):	
	Visible from Public Rd <input type="checkbox"/>	

HISTORICAL DATA: (See additional history and sources of information on continuation page)

Construction Date 1926	Architect:	On Kansas City Regsiter:
Signficant Date/Period:		
Areas of Significance	Builder:	Date: Contributing?:
Original or Significant Owners:	Developer:	On National Register?:
National Register eligible? <input checked="" type="checkbox"/> Individually Eligible <input type="checkbox"/> District Potential	Previous Surveys:	Date: Contributing?:
		Part of Multiple Property

OTHER:

Owner Name Owner Address	Form prepared by (name and organization): Rosin Preservation, LLC	Survey Date: 2012
---	---	-----------------------------

FOR SHPO USE:

Date entered in inventory:	Level of Survey <input type="checkbox"/> reconnaissance <input type="checkbox"/> intensive	Additional Research Needed? <input type="checkbox"/> Yes <input type="checkbox"/> No
National Register Status <input type="checkbox"/> listed <input type="checkbox"/> in listed district Name: <input type="checkbox"/> pending listing <input type="checkbox"/> eligible (individually) <input type="checkbox"/> eligible (district) <input type="checkbox"/> not eligible <input type="checkbox"/> not determined	Other:	

Photographer: Brad Finch**Photo Date** February 2012**Description of Environment and Outbuildings:****Further Description of important architectural features****History and Significance:****Sources of
Information:****Water Permit(s) #:****Building Permit(s) #**

ARCHITECTURAL/HISTORIC INVENTORY FORM

Survey No.: JA-KCPS-038

Survey No.: JA-KCPS-038		Survey Name(s): Kansas City Public School Survey 2012	
County: Jackson	City: Kansas City	<input type="checkbox"/> Vicinity	Zip Code 64125
Address: 414 Wallace Ave		Ownership: <input type="checkbox"/> Private <input checked="" type="checkbox"/> Public	
Historic Name: Harrison, Benjamin School		Present Name: Renaissance Academy	
UTM: Zone: E: N	Township/Range/Section: Twn: Rng: Sec:		
Historic Use (if known): educational: public		Current Use: educational: charter	
Legal Descrip: Lots 1 Thru 5 & Vacated Alley Lying S & Adjacent Said Lots Also Lots 6 Thru 10 & Lots 26 Thru 31 Block 26, Washington			

ARCHITECTURAL INFORMATION (Further description of features and resoruces on continuation page)

Property Category: Building	Chimney Placement:	Outbuildings (list, describe on continuation sheet:)
Arch. Style and/or Vernacular Type: Classical Revival	Structural: Masonry/Concrete	
Plan shape: Rectangular	Exterior Cladding: Brick; TC trim	
No. of Stories: 3	Foundation Material: Stone	Changes Additions Date(s): 1925 Alteration Date(s): Moved Date(s): Other Date(s): Endangered By:
No. of Bays (1st story):	Basement Type:	
Roof Type: Flat	Front Porch Type:	
Roof Material:	Acreage (rural): Visible from Public Rd <input checked="" type="checkbox"/>	

HISTORICAL DATA: (See additional history and sources of information on continuation page)

Construction Date 1913	Architect:	On Kansas City Regsiter:
Significant Date/Period:	Charles A. Smith	
Areas of Significance	Builder:	Date: Contributing?:
Original or Significant Owners:	Developer:	On National Register?:
National Register eligible? <input checked="" type="checkbox"/> Individually Eligible <input type="checkbox"/> District Potential	Previous Surveys:	Date: Contributing?: Part of Multiple Property

OTHER:

Owner Name Owner Address	Form prepared by (name and organization): Rosin Preservation, LLC	Survey Date: 2012
---	---	-----------------------------

FOR SHPO USE:

Date entered in inventory:	Level of Survey <input type="checkbox"/> reconnaissance <input type="checkbox"/> intensive	Additional Research Needed? <input type="checkbox"/> Yes <input type="checkbox"/> No
National Register Status <input type="checkbox"/> listed <input type="checkbox"/> in listed district Name: <input type="checkbox"/> pending listing <input type="checkbox"/> eligible (individually) <input type="checkbox"/> eligible (district) <input type="checkbox"/> not eligible <input type="checkbox"/> not determined	Other:	

Photographer: Brad Finch**Photo Date** February 2012**Description of Environment and Outbuildings:****Further Description of important architectural features****History and Significance:****Sources of
Information:****Water Permit(s) #:** 46556**Building Permit(s) #** 10983; 14528

ARCHITECTURAL/HISTORIC INVENTORY FORM

Survey No.: JA-KCPS-006

Survey No.: JA-KCPS-006		Survey Name(s): Kansas City Public School Survey 2012			
County: Jackson	City: Kansas City	<input type="checkbox"/> Vicinity	Zip Code 64114		
Address: 8030 Ward Parkway Plz			Ownership: <input type="checkbox"/> Private <input type="checkbox"/> Public		
Historic Name: Ruhl School			Present Name:		
UTM: Zone: E: N	Township/Range/Section:		Twn:	Rng:	Sec:
Historic Use (if known): educational: public			Current Use:		
Legal Descrip: S 1/2 Lot 11 & All Lots 12 Thru 16, Home Gardens					

ARCHITECTURAL INFORMATION (Further description of features and resources on continuation page)

Property Category: Building	Chimney Placement:	Outbuildings (list, describe on continuation sheet:)
Arch. Style and/or Vernacular Type: Classical Revival	Structural:	
Plan shape:	Exterior Cladding:	
No. of Stories:	Foundation Material:	Changes Additions Date(s): 1950 & 1955 Alteration Date(s): Moved Date(s): Other Date(s): Endangered By:
No. of Bays (1st story):	Basement Type:	
Roof Type:	Front Porch Type:	
Roof Material:	Acreage (rural):	
	Visible from Public Rd <input type="checkbox"/>	

HISTORICAL DATA: (See additional history and sources of information on continuation page)

Construction Date 1948	Architect:	On Kansas City Regsiter:
Significant Date/Period:	Peterson & Scharhag (1955)	
Areas of Significance	Builder:	Date: Contributing?:
Original or Significant Owners:	Developer:	On National Register?:
National Register eligible? <input checked="" type="checkbox"/> Individually Eligible <input type="checkbox"/> District Potential	Previous Surveys:	Date: Contributing?:
		Part of Multiple Property

OTHER:

Owner Name	Form prepared by (name and organization):	Survey Date:
Owner Address	Rosin Preservation, LLC	2012

FOR SHPO USE:

Date entered in inventory:	Level of Survey <input type="checkbox"/> reconnaissance <input type="checkbox"/> intensive	Additional Research Needed? <input type="checkbox"/> Yes <input type="checkbox"/> No
National Register Status <input type="checkbox"/> listed <input type="checkbox"/> in listed district Name: <input type="checkbox"/> pending listing <input type="checkbox"/> eligible (individually) <input type="checkbox"/> eligible (district) <input type="checkbox"/> not eligible <input type="checkbox"/> not determined	Other:	

Photographer: Brad Finch**Photo Date** February 2012**Description of Environment and Outbuildings:****Further Description of important architectural features****History and Significance:**

In 1925, A. Louis Ruhl gave his residence at 8164 Wyoming to the community for use as a school. In honor of his generosity, a new school was named after him. Constructed in 1927, the building had four classrooms and a gymnasium. The building became the Ruhl High School in 1933. (Previous Survey: Melanie Betz, Landmarks Commission (1989))

Sources of Information: KC Times, 2,13,1956; Kansas City Star, 8/22/1947; The Graphic, "A. Louis Ruhl Grade School: by Vera Wiley, 1934; Kansas City Star, May 22, 1955

Water Permit(s) #: 77350**Building Permit(s) #** 29018A, 42373

ARCHITECTURAL/HISTORIC INVENTORY FORM

Survey No.: JA-KCPS-022

Survey No.: JA-KCPS-022		Survey Name(s): Kansas City Public School Survey 2012	
County: Jackson	City: Kansas City	<input type="checkbox"/> Vicinity	Zip Code 64113
Address: 319 Westover Rd		Ownership: <input type="checkbox"/> Private <input checked="" type="checkbox"/> Public	
Historic Name: Bryant, William C. School		Present Name:	
UTM: Zone: E: N	Township/Range/Section: Twn: Rng: Sec:		
Historic Use (if known): educational: public		Current Use: vacant	
Legal Descrip: SEC 32-49-33 NW1/4 SW1/4 PT of NW SW 1/4 DAF: Beginning 35' E & 35' N of SW Corner of NW SW 1/4 The E 270.29' The N 382.07' The SWLY Along S Line of Right of Way 279.75' The S 320' to Point of Beginning & All of Vacated Central Street E of &			

ARCHITECTURAL INFORMATION (Further description of features and resoruces on continuation page)

Property Category: Building	Chimney Placement:	Outbuildings (list, describe on continuation sheet:)
Arch. Style and/or Vernacular Type: Jacobethan	Structural: Masonry/Concrete	
Plan shape: U-Shaped	Exterior Cladding: Brick; Carthage stone trim	
No. of Stories: 3	Foundation Material: Limestone	Changes Additions Date(s): 1938 Alteration Date(s): Moved Date(s): Other Date(s): Endangered By:
No. of Bays (1st story):	Basement Type: full	
Roof Type: Flat	Front Porch Type:	
Roof Material: tar & gravel	Acreage (rural): Visible from Public Rd <input checked="" type="checkbox"/>	

HISTORICAL DATA: (See additional history and sources of information on continuation page)


Construction Date 1915	Architect:	On Kansas City Regsiter:
Signficant Date/Period:	Charles A. Smith	
Areas of Significance	Builder: J.R. Vansant Construction Co.	Date: Contributing?:
Original or Significant Owners:	Developer:	On National Register?:
National Register eligible? <input checked="" type="checkbox"/> Individually Eligible <input type="checkbox"/> District Potential	Previous Surveys: KC Public School Survey & Final Report 1989	Date: Contributing?: Part of Multiple Property

OTHER:

Owner Name Owner Address	Form prepared by (name and organization): Rosin Preservation, LLC	Survey Date: 2012
---	---	-----------------------------

FOR SHPO USE:

Date entered in inventory:	Level of Survey <input type="checkbox"/> reconnaissance <input type="checkbox"/> intensive	Additional Research Needed? <input type="checkbox"/> Yes <input type="checkbox"/> No
National Register Status <input type="checkbox"/> listed <input type="checkbox"/> in listed district Name: <input type="checkbox"/> pending listing <input type="checkbox"/> eligible (individually) <input type="checkbox"/> eligible (district) <input type="checkbox"/> not eligible <input type="checkbox"/> not determined	Other:	

Photographer: Brad Finch	Photo Date February 2012
	

Description of Environment and Outbuildings:

There are paved areas north and east of the building, with a grassy play area at the northeast corner of the property.

Further Description of important architectural features

The three-story U-shaped building has a 1938 two-story addition at the center of the north elevation. Spandrel panels on the addition have green glazed tile insets. Stone beltcourses encircle the building above the basement and second levels. Two entries inset within shallow Tudor arches flank the addition. Above the entrances are single and paired windows with terra cotta surrounds. Small curvilinear parapets and decorative pinnacles cap each bay. The windows have 1/1 replacement sashes with fixed transoms. Terra cotta ornament includes a "B" cartouche. A brick chimney projects from the south façade.

Situated on the northeast corner of West 57th St and Wornall, the Bryant School faces north on Westover Rd. A centrally located two-story addition, constructed in 1938, displays long, three-sash rectangular windows (five on each level). Stone string courses are located above the second level windows and follow the coping of the wall. Flanking this addition are two entrances crowned with modified Tudor arches. Each entranceway has three doors with transoms. Above the entrance are long, three-sash rectangular windows with terra cotta surrounds. Small curvilinear parapets and decorative pinnacles are located above the third level windows. A brick chimney projects from the south façade.

History and Significance:

Constructed in 1912, the first Bryant School was a two-room frame building erected on land that was once part of the Old Wornall farm. The school had forty-nine pupils and two teachers. Miss Amanda Rucker was the first principal. In 1924, a new building was constructed at a cost of approximately \$100,000. The school was designed with seventeen classrooms, an auditorium, a gymnasium, shower rooms, domestic science rooms, a branch library and manual training rooms. An 18' x 65' addition was made in 1938. The school was named in honor of William Cullen Bryant, an American poet. (Previous Survey: Melanie Betz, Landmarks Commission (1989))

Sources of Information: KC Star, 4/23/1915, 4/26/1915, 12/5/1915, 12/22/1937, 9/21/1938; KC Times, 4/26/1915, 12/22/1937, 9/21/1938

Water Permit(s) #:

Building Permit(s) #

ARCHITECTURAL/HISTORIC INVENTORY FORM

Survey No.: JA-KCPS-009

Survey No.: JA-KCPS-009		Survey Name(s): Kansas City Public School Survey 2012	
County: Jackson	City: Kansas City	<input type="checkbox"/> Vicinity	Zip Code 64126
Address: 1524 White Ave		Ownership: <input checked="" type="checkbox"/> Private <input type="checkbox"/> Public	
Historic Name: McCoy School		Present Name:	
UTM: Zone: E: N	Township/Range/Section: Twn: Rng: Sec:		
Historic Use (if known): educational: public		Current Use: vacant	
Legal Descrip: Lots 120 Thru 141 & Lots 157 Thru 164, High Point			

ARCHITECTURAL INFORMATION (Further description of features and resources on continuation page)

Property Category: Building	Chimney Placement:	Outbuildings (list, describe on continuation sheet:)
Arch. Style and/or Vernacular Type: Sullivan-esque	Structural: Reinforced concrete	
Plan shape: U-Shaped	Exterior Cladding: Brick with terra cotta trim	
No. of Stories: 3	Foundation Material: Limestone	
No. of Bays (1st story):	Basement Type: full	Changes Additions Date(s): Alteration Date(s): Moved Date(s): Other Date(s): Endangered By:
Roof Type: Flat	Front Porch Type:	
Roof Material: tar & gravel	Acreage (rural):	
	Visible from Public Rd <input checked="" type="checkbox"/>	

HISTORICAL DATA: (See additional history and sources of information on continuation page)

Construction Date 1914	Architect: Charles A. Smith	On Kansas City Register: Date: Contributing?:
Significant Date/Period:	Builder: George W. Goodlander	
Areas of Significance	Developer:	On National Register?:
Original or Significant Owners:		Date: Contributing?:
National Register eligible? <input checked="" type="checkbox"/> Individually Eligible <input type="checkbox"/> District Potential	Previous Surveys: KC Public School Survey & Final Report 1989	Part of Multiple Property

OTHER:

Owner Name Owner Address	Form prepared by (name and organization): Rosin Preservation, LLC	Survey Date: 2012
---	---	-----------------------------

FOR SHPO USE:

Date entered in inventory:	Level of Survey <input type="checkbox"/> reconnaissance <input type="checkbox"/> intensive	Additional Research Needed? <input type="checkbox"/> Yes <input type="checkbox"/> No
National Register Status <input type="checkbox"/> listed <input type="checkbox"/> in listed district Name: <input type="checkbox"/> pending listing <input type="checkbox"/> eligible (individually) <input type="checkbox"/> eligible (district) <input type="checkbox"/> not eligible <input type="checkbox"/> not determined	Other:	

Photographer: Brad Finch**Photo Date** February 2012**Description of Environment and Outbuildings:**

The building occupies the east end of the lot. The west end of the lot is paved for parking and play. The neighborhood south, east, and west of the building is residential. Truman Road, one block north of the building, is a commercial thoroughfare.

Further Description of important architectural features

The 3-story U-shaped building has a symmetrical front façade with a center 2-story block flanked by recessed entry bays, flanked by larger projecting wings. The entry bays have 2-story ornamental terra cotta surrounds. Simple ornament on the façade consists of beltcourses and geometric ornament. The south elevation contains a three-story curved bay. The three-part single and paired windows have of 1/1 replacement sashes with opaque transoms. The rear elevation has a large chimney and a non-historic elevator shaft addition. The stone basement is exposed on the south side of the building.

Facing east on White Street, the McCoy School measures approximately 138' x 80'. The front façade displays a three-part composition. A balustrade crowns the central section of the building which contains the gymnasium (lower level) and auditorium (upper level). Fenestration includes paired, one-over-one sash rectangular windows with stone lintels and sills (an enclosed with modern glass). Some of the windows have transoms. The lower (raised basement) level windows have been boarded up. Stone belt courses are located above the basement level, and below the third level. A five-sided wing with an unadorned cornice extends from the south façade.

History and Significance:

Costing approximately \$75,000, the building included several "fresh air" classrooms, a roof playground, a 62' x 42' gymnasium, an auditorium, manual training and domestic science rooms, a branch library, and girl's and boy's playrooms. The school was named for John Calvin McCoy, an early pioneer who made the government survey of the site of Westport. (Previous Survey: Melanie Betz, Landmarks Commission (1989))

Sources of Information: Kansas City Times 1/21/1914; Kansas City Journal-Post, 9/23/1928; Kansas City Star, 9/12/1915; Kansas City Times 4/30/1914

Water Permit(s) #:**Building Permit(s) #** 11164

ARCHITECTURAL/HISTORIC INVENTORY FORM

Survey No.: JA-KCPS-062

Survey No.: JA-KCPS-062		Survey Name(s): Kansas City Public School Survey 2012	
County: Jackson	City: Kansas City	<input type="checkbox"/> Vicinity	Zip Code 64124
Address: 711 Woodland Ave		Ownership: <input type="checkbox"/> Private <input checked="" type="checkbox"/> Public	
Historic Name: Woodland Elementary School		Present Name: Woodland Elementary School	
UTM: Zone: E: N	Township/Range/Section: Twn: Rng: Sec:		
Historic Use (if known): educational: public		Current Use: vacant	
Legal Descrip: Jon Chicks Addition Lots 1 Thru 10& Strongs Addition All Lots 1 Thru 10 Cox Addition All Lots 1 Thru 18 & Garland Place Lots 2 Thru 18& All Vacated Streets & ALYS DAF: Beginning NE Corner Coss Addition Lot 1 The S 680Feet M/L to N Line 9TH Street			

ARCHITECTURAL INFORMATION (Further description of features and resoruces on continuation page)

Property Category: Building	Chimney Placement:	Outbuildings (list, describe on continuation sheet:)
Arch. Style and/or Vernacular Type: Romanesque Revival	Structural: Concrete	
Plan shape: U-Shaped	Exterior Cladding: Brick with cast stone and terra cotta trim	
No. of Stories: 3	Foundation Material: Concrete	Changes Additions Date(s): 1936 Alteration Date(s): Moved Date(s): Other Date(s): Endangered By:
No. of Bays (1st story):	Basement Type: full	
Roof Type: Cross-gable; Flat	Front Porch Type:	
Roof Material: barrel tile/tar & gravel	Acreage (rural):	
	Visible from Public Rd <input checked="" type="checkbox"/>	

HISTORICAL DATA: (See additional history and sources of information on continuation page)


Construction Date 1921	Architect:	On Kansas City Regsiter:
Signficant Date/Period:	Charles A. Smith	
Areas of Significance	Builder: Collins Brothers	Date: Contributing?:
Original or Significant Owners:	Developer:	On National Register?:
National Register eligible? <input checked="" type="checkbox"/> Individually Eligible <input type="checkbox"/> District Potential	Previous Surveys: KC Public School Survey & Final Report 1989	Date: Contributing?: Part of Multiple Property

OTHER:

Owner Name Owner Address	Form prepared by (name and organization): Rosin Preservation, LLC	Survey Date: 2012
---	---	-----------------------------

FOR SHPO USE:

Date entered in inventory:	Level of Survey <input type="checkbox"/> reconnaissance <input type="checkbox"/> intensive	Additional Research Needed? <input type="checkbox"/> Yes <input type="checkbox"/> No
National Register Status <input type="checkbox"/> listed <input type="checkbox"/> in listed district Name: <input type="checkbox"/> pending listing <input type="checkbox"/> eligible (individually) <input type="checkbox"/> eligible (district) <input type="checkbox"/> not eligible <input type="checkbox"/> not determined	Other:	

Photographer: Brad Finch	Photo Date February 2012
	

Description of Environment and Outbuildings:

The building occupies the center of the north end of the block. There is a paved parking lot to the west and a paved play area to the east. Playing fields occupy the south end of the lot. The surrounding neighborhood is a mixture of commercial, institutional, and residential properties.

Further Description of important architectural features

The 3-story L-shaped building has a symmetrical front (south) façade with 2 projecting blocks flanking a recessed center block. A 1-story block with arcaded windows projects outward from between the outer blocks. The 1st story has single window openings with segmental arches while the 2nd story has paired windows set within recessed blind arches. The 3rd story has arcades of rectangular windows with columns at the mullions and blind arch caps. The gable ends of the projecting blocks have blind arcades terra cotta ornament. An addition with brick walls and gable roof attaches to the north end of the original block.

Facing south, the Woodland School displays a three-part composition. The end wings have gable roofs with brackets beneath the eaves and small towers projecting from the ends of the roof. The center section of the building is recessed with a one-story addition to the front. The second level windows are crowned with blind arches. A large wing (containing the gymnasium) extends from the rear.

History and Significance:

Replacing an impressive second empire school building constructed in 1871 (and demolished ca. 1921), the Woodland School was built in 1921 for a cost of approximately \$475,000. The school was designed with twenty-seven classrooms, offices, a kindergarden, a dispensary, a lunchroom, domestic science and manual training rooms, and two "open air rooms." Nine rooms in the east wing were used by the Teacher's Training College. (Previous Survey: Melanie Betz, Landmarks Commission (1989))

Sources of Information: KC Star, 9/10/1905, 10/13/1907, 5/14/1922, 4/14/1923, 5/20/1915, 9/25/1921, 10/23/1937, 2/27/1921, 9/4/1933; KC Times, 1/26/1917, 1/27/1917, 6/6/1923, 1/30/1924, 6/23/1933, 2/28/1921, 6/4/1915, 1/24/1917

Water Permit(s) #:**Building Permit(s) #**

ARCHITECTURAL/HISTORIC INVENTORY FORM

Survey No.: JA-KCPS-014

Survey No.: JA-KCPS-014		Survey Name(s): Kansas City Public School Survey 2012	
County: Jackson	City: Kansas City	<input type="checkbox"/> Vicinity	Zip Code 64127
Address: 2111 Woodland Ave		Ownership: <input type="checkbox"/> Private <input checked="" type="checkbox"/> Public	
Historic Name: Lincoln High School		Present Name: Lincoln Academy for Accelerated Study	
UTM: Zone: E: N	Township/Range/Section: Twn: Rng: Sec:		
Historic Use (if known): educational: public		Current Use: educational: public	
Legal Descrip: All Block 6, Ridge Heights & Part SW 1/4 NE 1/4 SEC 9 49 33 Beginning NW Corner Said Block The S Along E Line of Woodland Ave 627.5 Feet to N Line of An Alley The E Along Said N Line 627.6 Feet to C/L Vacated Euclid Ave The N Along S			

ARCHITECTURAL INFORMATION (Further description of features and resoruces on continuation page)

Property Category: Building	Chimney Placement:	Outbuildings (list, describe on continuation sheet:)
Arch. Style and/or Vernacular Type: Art Deco/Gothic Revival/Modern Move	Structural: Masonry/Concrete	
Plan shape: Irregular	Exterior Cladding: Brick with limestone trim	
No. of Stories: 3	Foundation Material: Stone and concret	
No. of Bays (1st story):	Basement Type: full	Changes Additions Date(s): 1966-68 Alteration Date(s): Moved Date(s): Other Date(s): Endangered By:
Roof Type: Flat	Front Porch Type:	
Roof Material: tar & gravel	Acreage (rural):	
	Visible from Public Rd <input checked="" type="checkbox"/>	

HISTORICAL DATA: (See additional history and sources of information on continuation page)

Construction Date 1935	Architect: Charles A. Smith	On Kansas City Regsiter: Lincoln High School
Signficant Date/Period:	Builder: Swenson Construction Co	
Areas of Significance	Developer:	Date: 2/21/2002 Contributing?: C
Original or Significant Owners:		On National Register?:
National Register eligible? <input checked="" type="checkbox"/> Individually Eligible <input type="checkbox"/> District Potential	Previous Surveys: KC Public School Survey & Final Report 1989	Date: Contributing?:
		Part of Multiple Property

OTHER:

Owner Name Owner Address	Form prepared by (name and organization): Rosin Preservation, LLC	Survey Date: 2012
---	---	-----------------------------

FOR SHPO USE:

Date entered in inventory:	Level of Survey <input type="checkbox"/> reconnaissance <input type="checkbox"/> intensive	Additional Research Needed? <input type="checkbox"/> Yes <input type="checkbox"/> No
National Register Status <input type="checkbox"/> listed <input type="checkbox"/> in listed district Name: <input type="checkbox"/> pending listing <input type="checkbox"/> eligible (individually) <input type="checkbox"/> eligible (district) <input type="checkbox"/> not eligible <input type="checkbox"/> not determined	Other:	

Photographer: Brad Finch**Photo Date** February 2012**Description of Environment and Outbuildings:**

The building stands in the middle of the lot with paved parking areas to the north and a track and playing fields to the east. The west side of the property is landscaped. The area north is commercial and industrial, east is residential, west is vacant, and south is Lincoln Junior High School

Further Description of important architectural features

The 3-story building has a red brick walls with limestone beltcourses and a crenulated parapet. The building has an irregular plan and an asymmetrical façade with a tower and projecting entry vestibule. Ornament includes shallow geometrical relief carvings in stone and terra cotta. Brick pilasters define fenestration patterns. The building has single and paired 1/1 replacement windows. Two historic wings project eastward from the rear elevation. Two non-historic(?) hexagonal three-story additions were constructed at the south end of the building.

Measuring approximately 260' (east side of Woodland Avenue) and 180' keep, the building faces west on Woodland. Although a 1934 Kansas City Star article described the school as a "fireproof Tudor Gothic" building, the elements used to adorn the building would today be described as Art Deco. These elements include the decoration on the tower, the terra cotta surround with volutes and geometric designs around the centrally located entranceway, and the Art Deco motifs (executed in terra cotta) above some of the windows. Fenestration includes rectangular windows with stone sills. Belt courses are located above the second, third and fourth levels. A stone retaining wall is located in front of the building.

History and Significance:

Replacing the original Lincoln High School that was located at 19th & Tracy, Lincoln High School was constructed at Woodland Avenue and 21st Street to accommodate 1000 African American pupils. The building contained an auditorium, a cafeteria and a branch library. The total cost was approximately \$600,000 and \$700,000. The Lincoln Academy for Accelerated Study currently occupies the building. (Previous Survey: Melanie Betz, Landmarks Commission (1989))

Sources of Information: Kansas City Star, 11/21/1934, 3/17/1927, 12/27/1933, 11/21/1934, 9/13/1936; Kansas City Journal, 6/14/1923, 6/18/1923, 8/29/1923; Kansas City Times, 6/14/1923, 8/7/1936; Mid-West Contractor, 1/2/1935

Water Permit(s) #: 10307**Building Permit(s) #** 15771, 30217

ARCHITECTURAL/HISTORIC INVENTORY FORM

Survey No.: JA-KCPS-055

Survey No.: JA-KCPS-055		Survey Name(s): Kansas City Public School Survey 2012	
County: Jackson	City: Kansas City	<input type="checkbox"/> Vicinity	Zip Code 64113
Address: 6321 Wornall Rd		Ownership: <input type="checkbox"/> Private <input checked="" type="checkbox"/> Public	
Historic Name: Border Star School		Present Name: Border Star School	
UTM: Zone: E: N	Township/Range/Section: Twn: Rng: Sec:		
Historic Use (if known): educational: public		Current Use: educational: public	
Legal Descrip: SEC 5-48-33 NW1/4 SW1/4 PT of NW SW 1/4 DAF: Beginning at The NW Corner of NW SW1/4 The S 420 Feet The E 210 Feet THN 420 Feet The W 210 Feet to Point of Beginning (Except Part in Streets)			

ARCHITECTURAL INFORMATION (Further description of features and resoruces on continuation page)

Property Category: Building	Chimney Placement:	Outbuildings (list, describe on continuation sheet:)
Arch. Style and/or Vernacular Type: Neo-Classical	interior, brick	
Plan shape: T-Shaped	Structural: Reinforced concrete	
No. of Stories: 2	Exterior Cladding: Brick; Limestone Trim	Changes Additions Date(s): 1926, 1931 Alteration Date(s): Moved Date(s): Other Date(s): Endangered By:
No. of Bays (1st story):	Foundation Material: Brick	
Roof Type: Flat	Basement Type: full	
Roof Material: tar & gravel	Front Porch Type:	
	Acreage (rural):	
	Visible from Public Rd <input checked="" type="checkbox"/>	

HISTORICAL DATA: (See additional history and sources of information on continuation page)

Construction Date 1924	Architect:	On Kansas City Regsiter:
Significant Date/Period:	Charles A. Smith	
Areas of Significance	Builder: John Gosling	Date: Contributing?:
Original or Significant Owners:	Developer:	On National Register?:
National Register eligible? <input checked="" type="checkbox"/> Individually Eligible <input type="checkbox"/> District Potential	Previous Surveys: KC Public School Survey & Final Report 1989	Date: Contributing?: Part of Multiple Property

OTHER:

Owner Name Owner Address	Form prepared by (name and organization): Rosin Preservation, LLC	Survey Date: 2012
---	---	-----------------------------

FOR SHPO USE:

Date entered in inventory:	Level of Survey <input type="checkbox"/> reconnaissance <input type="checkbox"/> intensive	Additional Research Needed? <input type="checkbox"/> Yes <input type="checkbox"/> No
National Register Status <input type="checkbox"/> listed <input type="checkbox"/> in listed district Name: <input type="checkbox"/> pending listing <input type="checkbox"/> eligible (individually) <input type="checkbox"/> eligible (district) <input type="checkbox"/> not eligible <input type="checkbox"/> not determined	Other:	

Photographer: Brad Finch**Photo Date** February 2012**Description of Environment and Outbuildings:**

South - playground (paved); East parking, West - church; Paved parking lot at NE corner, paved playground on south and east sides

Further Description of important architectural features

Facing west on Wornall, the building is divided into seven irregular bays. Narrow entry bays flank the center bay with its five paired windows. The outer bays have evenly spaced single windows with stone sills and blind arches; windows in the end bays have stone lintels. Two front (west) entry bays have pedimented gables, stone surrounds, and stone pilasters. Brick pilasters are located on each façade near the corners of the building. A large chimney (with classical ornamentation) projects from the roof. Stone belt courses are located above the second level and above the raised basement.

Facing west on Wornall, the building displays evenly spaced rectangular windows with stone sills. Some of the lower level windows are crowned with blind arches; other lower level windows have stone lintels. Two front (west) entrances are crowned with pedimented gables and have stone surrounds. Brick pilasters are located on each façade near the corners of the building. A large chimney (with classical ornamentation) projects from the roof. Stone belt courses are located above the second level and above the raised basement.

History and Significance:

The Border Star School District was added to the Kansas City School District in 1911. At the time of incorporation, the original ca. 1873 frame "little red schoolhouse" was still standing. Around 1919, a temporary frame eight-room building was erected to meet the needs of a growing student population. The present Border Star School, completed in 1931 (in three phases: 1924, 1926, and 1931) contained 25 classrooms, an auditorium, a gymnasium, domestic science rooms, a cafeteria, storerooms, a hospital room, and shower rooms. Architect Charles A. Smith incorporated a decorative window in the form of a star over the entrance to represent the individuality of the school. The builder for the 1926 addition was the Sharp Brothers. (Previous Survey: Melanie Betz, Landmarks Commission (1989))

Sources of Information: Kansas City Star, 8/24/1924; Waldo Country Club Weekly, 9/25/1925; Kansas City Times, 10/6/1924, 8/27/1931; Kansas City Journal, 1/15/1928; Kansas City Southwestern, 6/24/1928, 7/27/1928

Water Permit(s) #:**Building Permit(s) #** 14129, 14792, 92784

ARCHITECTURAL/HISTORIC INVENTORY FORM

Survey No.: JA-KCPS-058

Survey No.: JA-KCPS-058		Survey Name(s): Kansas City Public School Survey 2012	
County: Jackson	City: Kansas City	<input type="checkbox"/> Vicinity	Zip Code 64113
Address: 6512 Wornall Rd		Ownership: <input type="checkbox"/> Private <input checked="" type="checkbox"/> Public	
Historic Name: Southwest High School		Present Name:	
UTM: Zone: E: N	Township/Range/Section: Twn: Rng: Sec:		
Historic Use (if known): educational: public		Current Use: educational: public	
Legal Descrip: A Tract Bounded as Follows on N By S Line of 65th Street on E By W Line Wornall Rd on S BY N Line of 66th Street Terr on W By Penn Ave SE 1/4 SE 1/4 SEC 6 48 33			

ARCHITECTURAL INFORMATION (Further description of features and resoruces on continuation page)

Property Category: Building	Chimney Placement:	Outbuildings (list, describe on continuation sheet:)
Arch. Style and/or Vernacular Type: Neo-Classical	Structural: Reinforced concrete	
Plan shape: Rectangular	Exterior Cladding: Brick with Bedford limestone trim	
No. of Stories: 4	Foundation Material: Stone/Concrete	Changes Additions Date(s): 1931, 1938, 1962 Alteration Date(s): Moved Date(s): Other Date(s): Endangered By:
No. of Bays (1st story):	Basement Type: full	
Roof Type: Flat	Front Porch Type:	
Roof Material: tar & gravel	Acreage (rural): Visible from Public Rd <input checked="" type="checkbox"/>	

HISTORICAL DATA: (See additional history and sources of information on continuation page)

Construction Date 1925-26	Architect: Charles A. Smith	On Kansas City Regsiter: Date: Contributing?:
Signficant Date/Period:	Builder: Sharp Brothers Const. Co.	
Areas of Significance	Developer:	On National Register?:
Original or Significant Owners:		Date: Contributing?:
National Register eligible? <input checked="" type="checkbox"/> Individually Eligible <input type="checkbox"/> District Potential	Previous Surveys: KC Public School Survey & Final Report 1989	Part of Multiple Property

OTHER:

Owner Name Owner Address	Form prepared by (name and organization): Rosin Preservation, LLC	Survey Date: 2012
---	---	-----------------------------

FOR SHPO USE:

Date entered in inventory:	Level of Survey <input type="checkbox"/> reconnaissance <input type="checkbox"/> intensive	Additional Research Needed? <input type="checkbox"/> Yes <input type="checkbox"/> No
National Register Status <input type="checkbox"/> listed <input type="checkbox"/> in listed district Name: <input type="checkbox"/> pending listing <input type="checkbox"/> eligible (individually) <input type="checkbox"/> eligible (district) <input type="checkbox"/> not eligible <input type="checkbox"/> not determined	Other:	

Photographer: Brad Finch**Photo Date** February 2012**Description of Environment and Outbuildings:**

The building occupies the northeast corner of the property with playing fields to the south and west. The surrounding neighborhood is residential with some commercial and religious entities along Wornall Road.

Further Description of important architectural features

The 4-story red brick building has a symmetrical 5-part front (east) façade with projecting center and end bays with wide recessed bays between them. The center entry bay has 3-story stone columns supporting an entablature and balustrade. The top story has stone blind arches, swag panels, medallions, and urns at the parapet. The recessed bays have recessed coursing on the 1st story, 2-story brick pilasters on the 2nd and 3rd stories, and tripartite windows on the 4th story. The windows are 1/1 replacements. There are a series of 1-4 story wings and additions attached to the rear elevation.

Facing east on Wornall Rd, the building displays a five-part composition with a one-story wing (ca. 1962) to the south. The centrally located entrance is distinguished by six, stylized Corinthian columns which support an entablature with dentils. Blind arches are located above the paired, almost square, windows on the fourth level above the balustrade. Small medallions are located between the blind arches. Decorative urns project from the centrally located parapet. Fenestration includes paired rectangular windows with stone lintels and sills (levels one through three) and three-part rectangular windows on level four. Brick pilasters are located at evenly spaced intervals. Other decorative elements displayed on the building include Bedford stone belt courses located above the ground, third and fourth levels, brick quoins at the end bays, and panels displaying swag relief located along the attic level.

History and Significance:

As Kansas City grew to the south, a new high school was needed to meet the demands of a growing student population. In 1925, the central portion of Southwest High School was constructed for approximately \$300,000. The building, which measured approximately 210' x 69', contained 8 classrooms, a temporary gymnasium, and domestic science rooms. Although Charles A Smith was credited as the original architect of Southwest High School, a KC Star Article on 2/24/1935, reveals that Edgar A. Welty, "an artist in the office of Charles A. Smith" was responsible for at least a portion of the design. Nineteen additional classrooms were added in 1926 as well as a branch of the public library. This section of the school measured approximately 184' x 267'. In 1931, the auditorium was completed for approximately \$34,350. A 1938 addition, measuring approximately 125' x 134', provided 9 additional classrooms. In 1962, a wing was constructed to the south. It contained a new gymnasium. (Previous Survey: Melanie Betz, Landmarks Commission (1989))

Sources of Information: KC Star, 1/8/1925, 9/2/1925, 5/12/1926, 5/2/1926, p.1D, 8/9/1925, 11/5/1935, 2/24/1935, 11/5/1935; KC Journal, 2/6/1925, 6/1/1925, KC Times, 10/4/1930, 8/27/1931, 12/22/1938, 6/1/1925, 5/26/1938

Water Permit(s) #: 79447**Building Permit(s) #** 14667, 14273, 14667, 93869, 5608-A, 7052

ARCHITECTURAL/HISTORIC INVENTORY FORM

Survey No.: JA-KCPS-010

Survey No.: JA-KCPS-010		Survey Name(s): Kansas City Public School Survey 2012	
County: Jackson	City: Kansas City	<input type="checkbox"/> Vicinity	Zip Code 64108
Address: 1644 Wyandotte St		Ownership: <input checked="" type="checkbox"/> Private <input type="checkbox"/> Public	
Historic Name: Webster School		Present Name: Webster House	
UTM: Zone: E: N	Township/Range/Section: Twn: Rng: Sec:		
Historic Use (if known): educational: public		Current Use: commercial: restaurant and store	
Legal Descrip: SW 1/4 SW 1/4 SEC 5 49 33 140 Feet Fronting on W Line Wyandotte Street Lying N of & Adjacent N Line 17th Street & Ranging W 171.75 Feet to C/L Vacated Alley Lying W & Adjacent			

ARCHITECTURAL INFORMATION (Further description of features and resources on continuation page)

Property Category: Building	Chimney Placement:	Outbuildings (list, describe on continuation sheet:)
Arch. Style and/or Vernacular Type: High Victorian Gothic	Structural: Masonry	
Plan shape: Rectangular	Exterior Cladding: Brick with limestone trim	
No. of Stories: 2	Foundation Material: Limestone	
No. of Bays (1st story): 3	Basement Type: full	Changes Additions Date(s): 1887 Alteration Date(s): Moved Date(s): Other Date(s): Endangered By:
Roof Type: Hipped/Mansard; slate with copper ridges	Front Porch Type: Front, shed slate roof, turned wood posts, b	
Roof Material: composition shingle	Acreage (rural):	
	Visible from Public Rd <input checked="" type="checkbox"/>	

HISTORICAL DATA: (See additional history and sources of information on continuation page)

Construction Date 1885	Architect: Manuel A. Diaz	On Kansas City Regsiter: Webster School
Significant Date/Period:	Builder: Mumma & Wood	
Areas of Significance	Developer:	Date: 2/6/1982 Contributing?:
Original or Significant Owners:		On National Register?: Webster School
National Register eligible? <input checked="" type="checkbox"/> Individually Eligible <input type="checkbox"/> District Potential	Previous Surveys: Midtown Survey 1981-85; KC Public School Survey & Final Report 1989	Date: 9/2/1982 Contributing?:
		Part of Multiple Property

OTHER:

Owner Name Owner Address	Form prepared by (name and organization): Rosin Preservation, LLC	Survey Date: 2012
---	---	-----------------------------

FOR SHPO USE:

Date entered in inventory:	Level of Survey <input type="checkbox"/> reconnaissance <input type="checkbox"/> intensive	Additional Research Needed? <input type="checkbox"/> Yes <input type="checkbox"/> No
National Register Status <input type="checkbox"/> listed <input type="checkbox"/> in listed district Name: <input type="checkbox"/> pending listing <input type="checkbox"/> eligible (individually) <input type="checkbox"/> eligible (district) <input type="checkbox"/> not eligible <input type="checkbox"/> not determined	Other:	

Photographer: Brad Finch**Photo Date** February 2012**Description of Environment and Outbuildings:**

The building occupies most of the lot. There are brick patios and landscaped areas immediately surrounding the building. A stone retaining wall runs along the south and east sides of the property. The surrounding neighborhood is predominantly commercial, industrial, and cultural.

Further Description of important architectural features

The 2-story brick building consists of 2 sections connected by a narrow passageway. The symmetrical front (east) façade has a recessed center bay and a hip and mansard roof with a tall cupola. The red brick building has simple stone beltcourses and patterned brickwork. The tall windows have 1/1 wood sashes with multi-light stained glass transoms with brick flat and segmental arches. The north and south elevations have two-story curved bays. The west wing exhibits the same decorative details and fenestration patterns as the main block. The front porch has a slate shed roof and turned wood posts. The building was recently restored.

The building consist of two sections, connected by a narrow passageway. The main façade faces east and is marked by a portico supported by sandstone piers. The transoms of the rectangular 1st floor windows have been filled in. The rectangular 2nd floor windows are surmounted by relieving arched. String courses are placed above the basement level and below the 2nd floor windows. The brick cornice is corbelled.

History and Significance:

This elementary school was constructed with four classrooms on each floor. In 1887, it was enlarged with a four room addition placed on the west, connected by a hallway. William F. Hackney was the architect of the addition. The school occupied the building until 1932. After sitting vacant for six years it was utilized by various concerns, including the Helping Hand institute and the Midland Radio School. (Previous Survey: Sherri Piland, Landmarks Commission, 1985) In 2003, the building was restored and converted to retail and restaurant venue. This project reconstructed the belltower

**Sources of
Information:****Water Permit(s) #:** 4749**Building Permit(s) #**

ARCHITECTURAL/HISTORIC INVENTORY FORM

Survey No.: JA-KCPS-065

Survey No.: JA-KCPS-065		Survey Name(s): Kansas City Public School Survey 2012	
County: Jackson	City: Kansas City	<input type="checkbox"/> Vicinity	Zip Code 64114
Address: 7618 Wyandotte St		Ownership: <input type="checkbox"/> Private <input type="checkbox"/> Public	
Historic Name: Bingham, George Junior High School		Present Name:	
UTM: Zone: E: N	Township/Range/Section: Twn: Rng: Sec:		
Historic Use (if known): educational: public		Current Use: vacant	
Legal Descrip: Beginning on E Line R/WK C WPT BELT RY 662.45 Feet S of N Line NW 1/4 NW 1/4 SEC 17 48 33 The E to W Line Wyandotte Street The S to N Line 77th Street The W to E Line Said R/W The NLY Along Said R/W to Beginning			

ARCHITECTURAL INFORMATION (Further description of features and resoruces on continuation page)

Property Category: Building	Chimney Placement:	Outbuildings (list, describe on continuation sheet:)
Arch. Style and/or Vernacular Type: Modern Movement	Structural: Concrete	
Plan shape: Irregular	Exterior Cladding: Brick; Concrete	
No. of Stories: 1, 2, 3	Foundation Material: Concrete	
No. of Bays (1st story):	Basement Type:	Changes Additions Date(s): Alteration Date(s): Moved Date(s): Other Date(s): Endangered By:
Roof Type: Flat	Front Porch Type:	
Roof Material:	Acreage (rural):	
	Visible from Public Rd <input type="checkbox"/>	

HISTORICAL DATA: (See additional history and sources of information on continuation page)

Construction Date 1959	Architect:	On Kansas City Regsiter:
Significant Date/Period:	Kivett, Myers & McCallum	
Areas of Significance	Builder:	Date: Contributing?:
Original or Significant Owners:	Developer:	On National Register?:
National Register eligible? <input checked="" type="checkbox"/> Individually Eligible <input type="checkbox"/> District Potential	Previous Surveys:	Date: Contributing?:
		Part of Multiple Property

OTHER:

Owner Name Owner Address	Form prepared by (name and organization): Rosin Preservation, LLC	Survey Date: 2012
---	---	-----------------------------

FOR SHPO USE:

Date entered in inventory:	Level of Survey <input type="checkbox"/> reconnaissance <input type="checkbox"/> intensive	Additional Research Needed? <input type="checkbox"/> Yes <input type="checkbox"/> No
National Register Status <input type="checkbox"/> listed <input type="checkbox"/> in listed district Name: <input type="checkbox"/> pending listing <input type="checkbox"/> eligible (individually) <input type="checkbox"/> eligible (district) <input type="checkbox"/> not eligible <input type="checkbox"/> not determined	Other:	

Photographer: Brad Finch**Photo Date** February 2012**Description of Environment and Outbuildings:**

There are paved parking areas north and south of the building at the west end of the property. The rest of the property is grass sports fields.

Further Description of important architectural features

This sprawling concrete Junior High building is composed of three distinct rectangular blocks with flat roofs, connected by enclosed walkways. The long elevations of each of these blocks have steel ribbon windows with awning sashes below fixed windows and above large aggregate concrete panels. The narrow elevations have buff brick walls.

History and Significance:**Sources of
Information:****Water Permit(s) #:** 15825**Building Permit(s) #** 18795

ARCHITECTURAL/HISTORIC INVENTORY FORM

Survey No.: JA-KCPS-033

Survey No.: JA-KCPS-033		Survey Name(s): Kansas City Public School Survey 2012	
County: Jackson	City: Kansas City	<input type="checkbox"/> Vicinity	Zip Code 64111
Address: 3715 Wyoming St		Ownership: <input type="checkbox"/> Private <input checked="" type="checkbox"/> Public	
Historic Name: Van Horn School (William Volker)		Present Name: William Volker School	
UTM: Zone: E: N	Township/Range/Section: Twn: Rng: Sec:		
Historic Use (if known): educational: public		Current Use: educational: charter	
Legal Descrip: SE 1/4 NW 1/4 SEC 19 49 33 Beginning NE Corner Lot 1 Block 1 Bonfils Heights The W 33.66 Feet The NLY 259.63 Feet THNELY 236.67 Feet Along SLY Line of Park Property The S 24 DEG E to NLY Line Roanoke Park The SWLY Along NLY Line			

ARCHITECTURAL INFORMATION (Further description of features and resoruces on continuation page)

Property Category: Building	Chimney Placement:	Outbuildings (list, describe on continuation sheet:)
Arch. Style and/or Vernacular Type: Gothic Revival	Structural: Reinforced Concrete	
Plan shape: L-Shaped	Exterior Cladding: Brick with stone and terra cotta trim	
No. of Stories: 3	Foundation Material: Stone	
No. of Bays (1st story):	Basement Type: full	Changes Additions Date(s): 1938 Alteration Date(s): Moved Date(s): Other Date(s): Endangered By:
Roof Type: Flat	Front Porch Type:	
Roof Material: tar & gravel	Acreage (rural):	
	Visible from Public Rd <input checked="" type="checkbox"/>	

HISTORICAL DATA: (See additional history and sources of information on continuation page)

Construction Date 1912	Architect:	On Kansas City Regsiter:
Signficant Date/Period:	Charles A. Smith	
Areas of Significance	Builder:	Date: Contributing?:
Original or Significant Owners:	Developer:	On National Register?:
National Register eligible? <input checked="" type="checkbox"/> Individually Eligible <input type="checkbox"/> District Potential	Previous Surveys: KC Public School Survey & Final Report 1989	Date: Contributing?: Part of Multiple Property

OTHER:

Owner Name Owner Address	Form prepared by (name and organization): Rosin Preservation, LLC	Survey Date: 2012
---	---	-----------------------------

FOR SHPO USE:

Date entered in inventory:	Level of Survey <input type="checkbox"/> reconnaissance <input type="checkbox"/> intensive	Additional Research Needed? <input type="checkbox"/> Yes <input type="checkbox"/> No
National Register Status <input type="checkbox"/> listed <input type="checkbox"/> in listed district Name: <input type="checkbox"/> pending listing <input type="checkbox"/> eligible (individually) <input type="checkbox"/> eligible (district) <input type="checkbox"/> not eligible <input type="checkbox"/> not determined	Other:	

Photographer: Brad Finch**Photo Date** February 2012**Description of Environment and Outbuildings:**

The building sits at the center of an irregular lot at the crest of a hill. There is a paved parking lot south of the building and a paved play area east of the building. The surrounding neighborhood is residential with Roanoke Park to the east. Large set of stone steps at front of building.

Further Description of important architectural features

The 3-story building has a raised stone base and red brick walls with simple stone ornament. The symmetrical 5-part composition has projecting center and end bays. The center entry bay has Gothic Revival stone entry surround with blind peaked arches, stone window surrounds, and a parapet ornamented with patterned brickwork and stone dentils. The parapet is peaked and crenulated. The building has single and paired windows with 2/2 replacement sashes. A 2-story brick wing is attached to the southeast corner of the building and has simple ornament. The rear elevation has a large brick chimney.

Situated on a hill and facing west on Wyoming, the building displays a five-part composition. The centrally located entrance has a terra cotta surround. Fenestration includes rectangular windows with stone sills. Parapets crown the wings and the entrance bay. Belt courses wrap around the building above the basement and third level windows. A chimney projects from the flat roof.

History and Significance:

The William Volker School had its origins as the Van Horn School. Named for Col. R.T. Van Horn in recognition of his contributions to the Kansas City School system, the first schoolhouse was originally a "small building" that was later sold to the Roanoke Baptist Church. In 1913, a new building was constructed with twelve classrooms and a large assembly room that also was used as a kindergarden. The design included wide corridors with cement floors and finished brick wainscoting. In 1913, a 55' x 82' addition, which included a gymnasium, was added to the rear. The School board later changed the name to Volker School after William Volker, who contributed to the educational system of Kansas City. (Previous Survey: Melanie Betz, Landmarks Commission (1989))

Sources of Information: KC Star 5/33/1912, p.1B, 2/27/1913, 9/12/1915; KC Journal, 9/27/1913, 12/8/1913, 8/3/1912; KC Times, 9/27/1913

Water Permit(s) #: 49527**Building Permit(s) #** 5498A