



ARCHITECTURAL/HISTORIC INVENTORY FORM

Survey No.: cc -cse-001

Survey No.: cc -cse-001		Survey Name(s): Country Side East Survey 2008-09	
County: Jackson	City: Kansas City <input type="checkbox"/> Vicinity	Zip Code 64112	
Address: 5200 Brookside Blvd		Ownership: <input checked="" type="checkbox"/> Private <input type="checkbox"/> Public	
Historic Name: Charles & Frances Mitchell Residence		Present Name	
UTM: Zone: 15 E: 362853 N: 4321513	Township/Range/Section: Twn: 49 Rng: 33 Sec: 32		
Historic Use (if known): single family dwelling		Current Use: single family dwelling	
Legal Descrip: Part Lots 1 Thru 3 Also, Rockhill Place Part Lot B All Said Lots Lying Northerly of Line Beginning 125.81 Feet North of Inter of West Line Brookside Boulevard & Southwesterly Line Said Lot 2 Then Westerly at R/A With West Line Said Boulevard to East Line			

ARCHITECTURAL INFORMATION (Further description of features and resources on continuation page)

Property Category: Building	Chimney Placement:	Outbuildings (list, describe on continuation sheet:)
Arch. Style and/or Vernacular Type: Split-Level	slope	
Plan shape: Irregular	Structural:	Changes/Integrity Fair <input type="checkbox"/> Additions Date(s): <input type="checkbox"/> Alterations Dates: <input type="checkbox"/> Moved Date(s): <input type="checkbox"/> Other Date(s): Endangered By:
No. of Stories: 1	Exterior Cladding: brick and wood shingle	
No. of Bays (1st story): 4	Foundation Material: poured concrete	
Roof Type: side gable/hipped	Basement Type: garage	
Roof Material: composition shingle	Front Porch Type: stoop	
	Acreage (rural):	
	Visible from Public Rd <input checked="" type="checkbox"/>	

HISTORICAL DATA: (See additional history and sources of information on continuation page)

Construction Date 1952	Architect: unknown	On Kansas City Register?:
Significant Date/Period:		
Areas of Significance	Builder:	Date: Contributing?:
Original or Significant Owners: Charles & Frances Mitchell	Developer: B.E. Seaman	On National Register?:
National Register eligible? <input type="checkbox"/> Individually Eligible <input type="checkbox"/> District Potential	Previous Surveys:	Date: Contributing?:
		Part of Multiple Property?:

OTHER:

Owner Name	Form prepared by (name and organization):	Survey Date:
Owner Address	John Otto, Andrew Schofield, Bradley Wolf, KCHPO	July 1, 2009

FOR SHPO USE:

Date entered in inventory:	Level of Survey <input type="checkbox"/> reconnaissance <input type="checkbox"/> intensive	Additional Research Needed? <input type="checkbox"/> Yes <input type="checkbox"/> No
National Register Status <input type="checkbox"/> listed <input type="checkbox"/> in listed district Name: <input type="checkbox"/> pending listing <input type="checkbox"/> eligible (individually) <input type="checkbox"/> eligible (district) <input type="checkbox"/> not eligible <input type="checkbox"/> not determined	Other:	

Address: 5200

Brookside

Blvd

Photographer: Bradley Wolf**Photo Date** September 25, 2008**ADDITIONAL INFORMATION****Description of Environment and Outbuildings:****Further Description of important architectural features**

This split level ranch house has 2/2 double hung wood windows, a new metal front door, and a 1 1/2 car garage in the basement with an overhead door.

History and Significance:

The first resident was Charles Mitchell, a pressroom supervisor at the KC Star.

Eligibility: Not eligible

This property falls outside the period of significance for the neighborhood.

Sources of Information:

1955 City Directory

Water Permit(s) #: 101224**Building Permit(s) #:** 64784

ARCHITECTURAL/HISTORIC INVENTORY FORM

Survey No.: cc -cse-002

Survey No.: cc -cse-002		Survey Name(s): Country Side East Survey 2008-09	
County: Jackson	City: Kansas City <input type="checkbox"/> Vicinity	Zip Code 64112	
Address: 5204 Brookside Blvd		Ownership: <input checked="" type="checkbox"/> Private <input type="checkbox"/> Public	
Historic Name: Herschel & Betty McMillen Residence		Present Name	
UTM: Zone: 15 E: 362855 N: 4321492	Township/Range/Section: Twn: 49 Rng: 33 Sec: 32		
Historic Use (if known): single family dwelling		Current Use: single family dwelling	
Legal Descrip: Part Lots 1 Thru 3 Also, Rockhill Place Part Lot B All Said Lots Lying Southerly of Line Beginning 125.81 Feet North of INTER West Line Brookside Boulevard & SWLY Line Said Lot 2 Then Westerly at R/A With West Line Said Boulevard to East Line Grand Ave &			

ARCHITECTURAL INFORMATION (Further description of features and resources on continuation page)

Property Category: Building	Chimney Placement:	Outbuildings (list, describe on continuation sheet:)
Arch. Style and/or Vernacular Type: Split-Level	center slope	
Plan shape: Rectangular	Structural: frame	Changes/Integrity Good <input type="checkbox"/> Additions Date(s): <input type="checkbox"/> Alterations Dates: <input type="checkbox"/> Moved Date(s): <input type="checkbox"/> Other Date(s): Endangered By:
No. of Stories: 1 1/2	Exterior Cladding: Brick & wood shingle	
No. of Bays (1st story): 3	Foundation Material: poured concrete	
Roof Type: cross gable	Basement Type: partial garage	
Roof Material: composition shingle	Front Porch Type: stoop	
	Acreage (rural):	
	Visible from Public Rd <input checked="" type="checkbox"/>	

HISTORICAL DATA: (See additional history and sources of information on continuation page)

Construction Date 1952	Architect: unknown	On Kansas City Register?:
Significant Date/Period:		
Areas of Significance	Builder:	Date: Contributing?:
Original or Significant Owners: Herschel & Betty McMillen	Developer: B.E. Seaman	On National Register?:
National Register eligible? <input type="checkbox"/> Individually Eligible <input type="checkbox"/> District Potential	Previous Surveys:	Date: Contributing?:
		Part of Multiple Property?:

OTHER:

Owner Name	Form prepared by (name and organization):	Survey Date:
Owner Address	John Otto, Andrew Schofield, Bradley Wolf, KCHPO	July 1, 2009

FOR SHPO USE:

Date entered in inventory:	Level of Survey <input type="checkbox"/> reconnaissance <input type="checkbox"/> intensive	Additional Research Needed? <input type="checkbox"/> Yes <input type="checkbox"/> No
National Register Status <input type="checkbox"/> listed <input type="checkbox"/> in listed district Name: <input type="checkbox"/> pending listing <input type="checkbox"/> eligible (individually) <input type="checkbox"/> eligible (district) <input type="checkbox"/> not eligible <input type="checkbox"/> not determined	Other:	

Address: 5204

Brookside

Blvd

Photographer: Bradley Wolf**Photo Date** September 25, 2008**ADDITIONAL INFORMATION****Description of Environment and Outbuildings:****Further Description of important architectural features**

This split level ranch house had a fire in 2008. All of the windows and doors have been replaced and new wood shake has been installed.

History and Significance:

The first resident was Herschel McMillen, an employee of Phillips Petroleum.

Eligibility: Not eligible

This property falls outside the period of significance for the neighborhood.

Sources of Information:

1955 City Directory

Water Permit(s) #: 101225**Building Permit(s) #:** 64784

ARCHITECTURAL/HISTORIC INVENTORY FORM

Survey No.: cc -cse-003

Survey No.: cc -cse-003		Survey Name(s): Country Side East Survey 2008-09	
County: Jackson	City: Kansas City <input type="checkbox"/> Vicinity	Zip Code 64112	
Address: 5212 Brookside Blvd		Ownership: <input checked="" type="checkbox"/> Private <input type="checkbox"/> Public	
Historic Name:		Present Name	
UTM: Zone: 15 E: 362854 N: 4321463	Township/Range/Section: Twn: 49 Rng: 33 Sec: 32		
Historic Use (if known): single family dwelling		Current Use: single family dwelling	
Legal Descrip: Part Lots 2 Thru 5 Also, Rockhill Place Part Lot B Beginning 50 Feet North of INTER of West Line Brookside Boulevard & SWLY Line Said Lot 2 Then Westerly to East Line GRAND AVE ALG Line MAKING A northwest angle of 77 DEG 58 MIN 50 SEC,			

ARCHITECTURAL INFORMATION (Further description of features and resources on continuation page)

Property Category: Building	Chimney Placement:	Outbuildings (list, describe on continuation sheet:) garage built 2008
Arch. Style and/or Vernacular Type: Craftsman	gable end exterior slope Structural:	
Plan shape: Rectangular	Exterior Cladding: stone and stucco	Changes/Integrity Excellent <input type="checkbox"/> Additions Date(s): <input type="checkbox"/> Alterations Dates: <input type="checkbox"/> Moved Date(s): <input type="checkbox"/> Other Date(s): Endangered By:
No. of Stories: 2 1/2	Foundation Material: limestone	
No. of Bays (1st story): 3	Basement Type: full	
Roof Type: side gable	Front Porch Type: wrap	
Roof Material: composition shingle	Acreage (rural): Visible from Public Rd <input checked="" type="checkbox"/>	

HISTORICAL DATA: (See additional history and sources of information on continuation page)

Construction Date 1910	Architect: unknown	On Kansas City Register?: Date: Contributing?:
Significant Date/Period:		
Areas of Significance	Builder: William M. Walker	On National Register?: Date: Contributing?:
Original or Significant Owners:	Developer:	
National Register eligible? <input type="checkbox"/> Individually Eligible <input type="checkbox"/> District Potential	Previous Surveys:	Part of Multiple Property?:

OTHER:

Owner Name	Form prepared by (name and organization):	Survey Date:
Owner Address	John Otto, Andrew Schofield, Bradley Wolf, KCHPO	July 1, 2009

FOR SHPO USE:

Date entered in inventory:	Level of Survey <input type="checkbox"/> reconnaissance <input type="checkbox"/> intensive	Additional Research Needed? <input type="checkbox"/> Yes <input type="checkbox"/> No
National Register Status <input type="checkbox"/> listed <input type="checkbox"/> in listed district Name: <input type="checkbox"/> pending listing <input type="checkbox"/> eligible (individually) <input type="checkbox"/> eligible (district) <input type="checkbox"/> not eligible <input type="checkbox"/> not determined	Other:	

Address: 5212

Brookside

Blvd

Photographer: Bradley Wolf

Photo Date September 25, 2008

**ADDITIONAL INFORMATION****Description of Environment and Outbuildings:**

There is a two car stucco garage that was built in 2008 located on the west (rear) of the property.

Further Description of important architectural features

This 1 1/2 story Craftsman house has wood double hung windows with prairie style muntins and a full view front door. The house has a side gable roof with exposed cut rafters, and two gable dormers on the front (east) façade. The full width front porch has a gable roof supported by limestone columns and decorative brackets.

History and Significance:

BP Owner: Ora S. Gould, a real estate salesman
1917 City Directory: DeWitt C. Ellsworth
William M. Walker is listed as a carpenter in the 1911 city directory.

Eligibility: Eligible as part of District

Sources of Information:

Water Permit(s) #: 42253

Building Permit(s) #: 25241

ARCHITECTURAL/HISTORIC INVENTORY FORM

Survey No.: cc -cse-004

Survey No.: cc -cse-004	Survey Name(s): Country Side East Survey 2008-09		
County: Jackson	City: Kansas City <input type="checkbox"/> Vicinity	Zip Code 64112	
Address: 5230 Brookside Blvd	Ownership: <input checked="" type="checkbox"/> Private <input type="checkbox"/> Public		
Historic Name: Adrian and Myrtle Morehead Residence		Present Name	
UTM: Zone: 15 E: 362841 N: 4321429	Township/Range/Section: Twn: 49 Rng: 33 Sec: 32		
Historic Use (if known): single family dwelling		Current Use: single family dwelling	
Legal Descrip: Part Lots 4 & 5 Also, Rockhill Place Part Lot B All Said Lots Lying Southerly of Line DRN FRM ELY Line Said Lot 5 at Point 17.5 Feet Southerly of Northeast Corner to Easterly Line Grand Ave at Point 42.55 Feet Southerly of ELY PROLG of South Line Concord,			

ARCHITECTURAL INFORMATION (Further description of features and resources on continuation page)

Property Category: Building	Chimney Placement: side exterior ridgeline	Outbuildings (list, describe on continuation sheet:) garage
Arch. Style and/or Vernacular Type: Craftsman Bungalow	Structural:	
Plan shape: L-Shaped	Exterior Cladding: stone	Changes/Integrity Excellent <input type="checkbox"/> Additions Date(s): <input type="checkbox"/> Alterations Dates: <input type="checkbox"/> Moved Date(s): <input type="checkbox"/> Other Date(s): Endangered By:
No. of Stories: 1 1/2	Foundation Material: limestone	
No. of Bays (1st story): 3	Basement Type: full	
Roof Type: side gable	Front Porch Type: entry	
Roof Material: composition shingle	Acreage (rural):	
	Visible from Public Rd <input checked="" type="checkbox"/>	

HISTORICAL DATA: (See additional history and sources of information on continuation page)

Construction Date 1909	Architect: unknown	On Kansas City Register?:
Significant Date/Period:		
Areas of Significance	Builder: William M. Walker	Date: Contributing?:
Original or Significant Owners: Adrian and Myrtle Morehead	Developer:	On National Register?:
National Register eligible? <input type="checkbox"/> Individually Eligible <input type="checkbox"/> District Potential	Previous Surveys:	Date: Contributing?:
		Part of Multiple Property?:

OTHER:

Owner Name	Form prepared by (name and organization):	Survey Date:
Owner Address	John Otto, Andrew Schofield, Bradley Wolf, KCHPO	July 1, 2009

FOR SHPO USE:

Date entered in inventory:	Level of Survey <input type="checkbox"/> reconnaissance <input type="checkbox"/> intensive	Additional Research Needed? <input type="checkbox"/> Yes <input type="checkbox"/> No
National Register Status <input type="checkbox"/> listed <input type="checkbox"/> in listed district	Other:	
Name: <input type="checkbox"/> pending listing <input type="checkbox"/> eligible (individually) <input type="checkbox"/> eligible (district) <input type="checkbox"/> not eligible <input type="checkbox"/> not determined		

Address: 5230

Brookside

Blvd

Photographer: Bradley Wolf**Photo Date** September 25, 2008**ADDITIONAL INFORMATION****Description of Environment and Outbuildings:**

There is a two car garage with stucco cladding and a side gabled composite shingle roof located on the west (rear) side of the property. There is a low stone retaining wall on some parts of the property.

Further Description of important architectural features

This stone bungalow has a side gable roof and two gable dormers on the front (east) façade. The windows are 1/1 double hung windows with a diamond paned muntin pattern. The front portico has a gable roof supported by stone columns.

History and Significance:

The first residents of this house were Adrian and Myrtle Morehead. Adrian Morehead was in the real estate industry.

Eligibility: Eligible as part of District**Sources of Information:**

1910 Federal Census

Water Permit(s) #: 41160**Building Permit(s) #:** 24741

ARCHITECTURAL/HISTORIC INVENTORY FORM

Survey No.: cc -cse-005

Survey No.: cc -cse-005		Survey Name(s): Country Side East Survey 2008-09	
County: Jackson	City: Kansas City <input type="checkbox"/> Vicinity	Zip Code 64112	
Address: 5300 Brookside Blvd		Ownership: <input checked="" type="checkbox"/> Private <input type="checkbox"/> Public	
Historic Name:		Present Name	
UTM: Zone: 15 E: 362832 N: 4321367	Township/Range/Section: Twn: 49 Rng: 33 Sec: 32		
Historic Use (if known): single family dwelling		Current Use: single family dwelling	
Legal Descrip: East 84.08 Feet Measuring on South Line Lot 14 Also That Part Vacated Brookside Boulevard East of & Adjacent, Rockhill Park Extension			

ARCHITECTURAL INFORMATION (Further description of features and resources on continuation page)

Property Category: Building	Chimney Placement:	Outbuildings (list, describe on continuation sheet:) two car garage (2004)
Arch. Style and/or Vernacular Type: Craftsman	side exterior ridgeline	
Plan shape: Rectangular	Structural:	Changes/Integrity Excellent <input type="checkbox"/> Additions Date(s): <input type="checkbox"/> Alterations Dates: <input type="checkbox"/> Moved Date(s): <input type="checkbox"/> Other Date(s): Endangered By:
No. of Stories: 1 1/2	Exterior Cladding: stucco	
No. of Bays (1st story): 3	Foundation Material: limestone	
Roof Type: side gable	Basement Type: full	
Roof Material: composition shingle	Front Porch Type: full width	
	Acreage (rural):	
	Visible from Public Rd <input checked="" type="checkbox"/>	

HISTORICAL DATA: (See additional history and sources of information on continuation page)

Construction Date 1910	Architect: Sanneman & Van Trump	On Kansas City Register?: Date: Contributing?:
Significant Date/Period:		
Areas of Significance	Builder: O.E. Flanders	On National Register?: Date: Contributing?:
Original or Significant Owners:	Developer:	
National Register eligible? <input type="checkbox"/> Individually Eligible <input type="checkbox"/> District Potential	Previous Surveys:	Part of Multiple Property?:

OTHER:

Owner Name	Form prepared by (name and organization):	Survey Date:
Owner Address	John Otto, Andrew Schofield, Bradley Wolf, KCHPO	July 1, 2009

FOR SHPO USE:

Date entered in inventory:	Level of Survey <input type="checkbox"/> reconnaissance <input type="checkbox"/> intensive	Additional Research Needed? <input type="checkbox"/> Yes <input type="checkbox"/> No
National Register Status <input type="checkbox"/> listed <input type="checkbox"/> in listed district Name: <input type="checkbox"/> pending listing <input type="checkbox"/> eligible (individually) <input type="checkbox"/> eligible (district) <input type="checkbox"/> not eligible <input type="checkbox"/> not determined	Other:	

Address: 5300

Brookside

Blvd

Photographer: Bradley Wolf**Photo Date** September 25, 2008**ADDITIONAL INFORMATION****Description of Environment and Outbuildings:**

A non original fence and burm surround the front (east) yard. The is a two car garage located at the southeast corner of the property facing Brookside Blvd was built in 2004.

Further Description of important architectural features

The 1 1/2 story craftsman bungalow features a side gable roof with a shed dormer extending most of the front façade. The house has six light casement windows. The full width front porch is integrated under the gable roof with large Tuscan columns.

History and Significance:

BP Owner: Mrs. M. Merritt -1917- widow Wm. H. Merritt

Eligibility: Eligible as part of District

Sources of Information:

1917 City Directory

Water Permit(s) #: 43656**Building Permit(s) #:** 25898

ARCHITECTURAL/HISTORIC INVENTORY FORM

Survey No.: cc -cse-006

Survey No.: cc -cse-006		Survey Name(s): Country Side East Survey 2008-09	
County: Jackson	City: Kansas City <input type="checkbox"/> Vicinity	Zip Code 64112	
Address: 5320 Brookside Blvd		Ownership: <input checked="" type="checkbox"/> Private <input type="checkbox"/> Public	
Historic Name: Clarence E. Lilley Residence		Present Name	
UTM: Zone: 15 E: 362833 N: 4321279	Township/Range/Section: Twn: 49 Rng: 33 Sec: 32		
Historic Use (if known): single family dwelling		Current Use: single family dwelling	
Legal Descrip: East 40 Feet Lot 16 Block 2 All West of Boulevard of Lot 17 Block 2, Rockhill Park			

ARCHITECTURAL INFORMATION (Further description of features and resources on continuation page)

Property Category: Building	Chimney Placement: side exterior ridgeline	Outbuildings (list, describe on continuation sheet:) garage (2005)
Arch. Style and/or Vernacular Type: Craftsman Bungalow	Structural:	
Plan shape: L Shaped	Exterior Cladding: wood shingle	Changes/Integrity Excellent <input type="checkbox"/> Additions Date(s): <input type="checkbox"/> Alterations Dates: <input type="checkbox"/> Moved Date(s): <input type="checkbox"/> Other Date(s): Endangered By:
No. of Stories: 1 1/2	Foundation Material: limestone	
No. of Bays (1st story): 3	Basement Type: full	
Roof Type: side gable	Front Porch Type: partial width	
Roof Material: composition shingle	Acreage (rural):	
	Visible from Public Rd <input checked="" type="checkbox"/>	

HISTORICAL DATA: (See additional history and sources of information on continuation page)

Construction Date 1926	Architect: Frank R. Graves	On Kansas City Register?:
Significant Date/Period:		
Areas of Significance	Builder:	Date: Contributing?:
Original or Significant Owners: Clarence E. Lilly	Developer:	On National Register?:
National Register eligible? <input type="checkbox"/> Individually Eligible <input type="checkbox"/> District Potential	Previous Surveys:	Date: Contributing?:
		Part of Multiple Property?:

OTHER:

Owner Name	Form prepared by (name and organization):	Survey Date:
Owner Address	John Otto, Andrew Schofield, Bradley Wolf, KCHPO	July 1, 2009

FOR SHPO USE:

Date entered in inventory:	Level of Survey <input type="checkbox"/> reconnaissance <input type="checkbox"/> intensive	Additional Research Needed? <input type="checkbox"/> Yes <input type="checkbox"/> No
National Register Status <input type="checkbox"/> listed <input type="checkbox"/> in listed district Name: <input type="checkbox"/> pending listing <input type="checkbox"/> eligible (individually) <input type="checkbox"/> eligible (district) <input type="checkbox"/> not eligible <input type="checkbox"/> not determined	Other:	

Address: 5320

Brookside

Blvd

Photographer: Bradley Wolf**Photo Date** September 25, 2008**ADDITIONAL INFORMATION****Description of Environment and Outbuildings:**

This is a 1 1/2 story two-car garage with a side gable composite shingle roof, wood shingle siding on the southeast corner of the property. It was built in 2005. A stone retaining wall extends along the driveway.

Further Description of important architectural features

This 1 1/2 story Craftsman bungalow has a side-gable roof,

History and Significance:

The first resident was Clarence E. Lilley, a Civil Engineer.

Eligibility: Eligible as part of District

Sources of Information:

1930 City Directory

Water Permit(s) #: 84001**Building Permit(s) #:** 52556

ARCHITECTURAL/HISTORIC INVENTORY FORM

Survey No.: cc -cse-007

Survey No.: cc -cse-007		Survey Name(s): Country Side East Survey 2008-09	
County: Jackson	City: Kansas City <input type="checkbox"/> Vicinity	Zip Code 64112	
Address: 5401 Brookside Blvd		Ownership: <input checked="" type="checkbox"/> Private <input type="checkbox"/> Public	
Historic Name: Brookside Hotel		Present Name The Crestwood	
UTM: Zone: 15 E: 362921 N: 4321131	Township/Range/Section: Twn: 49 Rng: 33 Sec: 32		
Historic Use (if known): multifamily dwelling		Current Use: multifamily dwelling	
Legal Descrip: Lot 1, The Crestwood			

ARCHITECTURAL INFORMATION (Further description of features and resources on continuation page)

Property Category: Building	Chimney Placement: N/A	Outbuildings (list, describe on continuation sheet:) multiple garage constructed 2006 to 2008
Arch. Style and/or Vernacular Type: high rise residential	Structural: reinforced concrete	
Plan shape: Irregular	Exterior Cladding: brick and stucco and concrete block	Changes/Integrity Poor <input type="checkbox"/> Additions Date(s): 2006 <input type="checkbox"/> Alterations Dates: 2006 <input type="checkbox"/> Moved Date(s): <input type="checkbox"/> Other Date(s): Endangered By:
No. of Stories: 7	Foundation Material: poured concrete	
No. of Bays (1st story):	Basement Type: unknown	
Roof Type: gable	Front Porch Type: unknown	
Roof Material: standing seam metal	Acreage (rural): n/a	
	Visible from Public Rd <input checked="" type="checkbox"/>	

HISTORICAL DATA: (See additional history and sources of information on continuation page)

Construction Date 1917-19	Architect: McKecknie & Trask	On Kansas City Register?: Date: Contributing?:
Significant Date/Period:		
Areas of Significance	Builder:	On National Register?: Date: Contributing?:
Original or Significant Owners:	Developer: Brookside Investment Company	
National Register eligible? <input type="checkbox"/> Individually Eligible <input type="checkbox"/> District Potential	Previous Surveys:	Part of Multiple Property?:

OTHER:

Owner Name	Form prepared by (name and organization):	Survey Date:
Owner Address	John Otto, Andrew Schofield, Bradley Wolf, KCHPO	July 1, 2009

FOR SHPO USE:

Date entered in inventory:	Level of Survey <input type="checkbox"/> reconnaissance <input type="checkbox"/> intensive	Additional Research Needed? <input type="checkbox"/> Yes <input type="checkbox"/> No
National Register Status <input type="checkbox"/> listed <input type="checkbox"/> in listed district Name: <input type="checkbox"/> pending listing <input type="checkbox"/> eligible (individually) <input type="checkbox"/> eligible (district) <input type="checkbox"/> not eligible <input type="checkbox"/> not determined	Other:	

Address: 5401

Brookside

Blvd

Photographer: Bradley Wolf**Photo Date** September 25, 2008**ADDITIONAL INFORMATION****Description of Environment and Outbuildings:**

The property is located on the east side of Brookside Blvd and the Trolley Trail. One story garages surround the north, east and west sides of the property. They have gabled roofs with composition shingles and cementious lap siding. The were built from 2006 to 2008 for the condominium conversion.

Further Description of important architectural features**History and Significance:****Eligibility:** Not eligible due to alterations**Sources of Information:**

Western Manuscript Collection, WHMC, "Treadway Hall Hotel," location BX4X3; Western Manuscript Collection, JC Nichols, "Brookside Apts.," location KC0106 Box 005x3

Water Permit(s) #: 61068**Building Permit(s) #:** 12328

ARCHITECTURAL/HISTORIC INVENTORY FORM

Survey No.: cc -cse-008

Survey No.: cc -cse-008	Survey Name(s): Country Side East Survey 2008-09		
County: Jackson	City: Kansas City <input type="checkbox"/> Vicinity	Zip Code 64112	
Address: 5412 Brookside Blvd	Ownership: <input checked="" type="checkbox"/> Private <input type="checkbox"/> Public		
Historic Name: George L. Wade Residence		Present Name	
UTM: Zone: 15 E: 362801 N: 4321115	Township/Range/Section: Twn: 49 Rng: 33 Sec: 32		
Historic Use (if known): single family dwelling		Current Use: single family dwelling	
Legal Descrip: Lot 8 Except Part Lying South of Westerly Prolo South Line Lot 9 Being South 75 Feet Said Lot 8 Measuring Parl East Line Said Lot & All Lot 9 Except Part in Blvd, Resurvey Lots A & B Block 5 Rockhill Park			

ARCHITECTURAL INFORMATION (Further description of features and resources on continuation page)

Property Category: Building	Chimney Placement:	Outbuildings (list, describe on continuation sheet:)
Arch. Style and/or Vernacular Type: Prairie	slope	
Plan shape: Rectangular	Structural:	
No. of Stories: 3	Exterior Cladding: brick and vinyl	
No. of Bays (1st story): 1	Foundation Material: limestone	Changes/Integrity Poor
Roof Type: flat w/ parapet	Basement Type: full	<input type="checkbox"/> Additions Date(s):
Roof Material: tar & gravel	Front Porch Type: portico	<input type="checkbox"/> Alterations Dates:
	Acreage (rural):	<input type="checkbox"/> Moved Date(s):
	Visible from Public Rd <input checked="" type="checkbox"/>	<input type="checkbox"/> Other Date(s):
		Endangered By:

HISTORICAL DATA: (See additional history and sources of information on continuation page)

Construction Date 1915	Architect: Opel & Torbitt Miller	On Kansas City Register?:
Significant Date/Period:		
Areas of Significance	Builder: F.M. Calhoun	Date: Contributing?:
Original or Significant Owners: George L. Wade	Developer:	On National Register?:
National Register eligible? <input type="checkbox"/> Individually Eligible <input type="checkbox"/> District Potential	Previous Surveys:	Date: Contributing?:
		Part of Multiple Property?:

OTHER:

Owner Name	Form prepared by (name and organization):	Survey Date:
Owner Address	John Otto, Andrew Schofield, Bradley Wolf, KCHPO	July 1, 2009

FOR SHPO USE:

Date entered in inventory:	Level of Survey <input type="checkbox"/> reconnaissance <input type="checkbox"/> intensive	Additional Research Needed? <input type="checkbox"/> Yes <input type="checkbox"/> No
National Register Status <input type="checkbox"/> listed <input type="checkbox"/> in listed district Name: <input type="checkbox"/> pending listing <input type="checkbox"/> eligible (individually) <input type="checkbox"/> eligible (district) <input type="checkbox"/> not eligible <input type="checkbox"/> not determined	Other:	

Address: 5412

Brookside

Blvd

Photographer: Bradley Wolf**Photo Date** September 25, 2008**ADDITIONAL INFORMATION****Description of Environment and Outbuildings:**

monument sign, broken

Further Description of important architectural features**History and Significance:**

The first resident was George L. Wade who worked for the Railway

Eligibility: Not eligible due to alterations**Sources of Information:**

Western Contractor June 23, 1925, p.28

Water Permit(s) #: 56382**Building Permit(s) #:** 11515

ARCHITECTURAL/HISTORIC INVENTORY FORM

Survey No.: cc -cse-009

Survey No.: cc -cse-009	Survey Name(s): Country Side East Survey 2008-09		
County: Jackson	City: Kansas City <input type="checkbox"/> Vicinity	Zip Code 64112	
Address: 5416 Brookside Blvd	Ownership: <input checked="" type="checkbox"/> Private <input type="checkbox"/> Public		
Historic Name: Joy D. Cornell Residence		Present Name	
UTM: Zone: 15 E: 362795 N: 4321083	Township/Range/Section: Twn: 49 Rng: 33 Sec: 32		
Historic Use (if known): single family dwelling		Current Use: single family dwelling	
Legal Descrip: South 75 Feet Lot 8 Lying South of Westerly Prolo South Line Lot 9 & All Lot 10 Except Part IN BLVD, Resurvey Lots A & B Block 5 Rockhill Park			

ARCHITECTURAL INFORMATION (Further description of features and resources on continuation page)

Property Category: Building	Chimney Placement:	Outbuildings (list, describe on continuation sheet:)
Arch. Style and/or Vernacular Type: Prairie	slope	
Plan shape: Rectangular	Structural:	
No. of Stories: 2	Exterior Cladding: brick & wood lap siding	
No. of Bays (1st story): 2	Foundation Material: limestone	Changes/Integrity Fair <input type="checkbox"/> Additions Date(s): <input type="checkbox"/> Alterations Dates: <input type="checkbox"/> Moved Date(s): <input type="checkbox"/> Other Date(s):
Roof Type: hip	Basement Type: full	
Roof Material: composition shingle	Front Porch Type: stoop	
	Acreage (rural):	
	Visible from Public Rd <input checked="" type="checkbox"/>	Endangered By:

HISTORICAL DATA: (See additional history and sources of information on continuation page)

Construction Date 1919	Architect: unknown	On Kansas City Register?:
Significant Date/Period:		
Areas of Significance	Builder: J. Ray Miner	Date: Contributing?:
Original or Significant Owners: Joy D. Cornell	Developer:	On National Register?:
National Register eligible? <input type="checkbox"/> Individually Eligible <input type="checkbox"/> District Potential	Previous Surveys:	Date: Contributing?:
		Part of Multiple Property?:

OTHER:

Owner Name	Form prepared by (name and organization):	Survey Date:
Owner Address	John Otto, Andrew Schofield, Bradley Wolf, KCHPO	July 1, 2009

FOR SHPO USE:

Date entered in inventory:	Level of Survey <input type="checkbox"/> reconnaissance <input type="checkbox"/> intensive	Additional Research Needed? <input type="checkbox"/> Yes <input type="checkbox"/> No
National Register Status <input type="checkbox"/> listed <input type="checkbox"/> in listed district Name: <input type="checkbox"/> pending listing <input type="checkbox"/> eligible (individually) <input type="checkbox"/> eligible (district) <input type="checkbox"/> not eligible <input type="checkbox"/> not determined	Other:	

Address: 5416

Brookside

Blvd

Photographer: Bradley Wolf**Photo Date** September 25, 2008**ADDITIONAL INFORMATION****Description of Environment and Outbuildings:****Further Description of important architectural features**

wooden windows & door
vinyl soffits

History and Significance:

The first resident was Joy D. Cornell, a traffic engineer. 1920 Census: Ray Miner is listed as a house builder.

Eligibility: Eligible as part of District**Sources of Information:**

1920 City Directory, 1920 Federal Census

Water Permit(s) #: 63192**Building Permit(s) #:** 27238

ARCHITECTURAL/HISTORIC INVENTORY FORM

Survey No.: cc -cse-010

Survey No.: cc -cse-010		Survey Name(s): Country Side East Survey 2008-09	
County: Jackson	City: Kansas City <input type="checkbox"/> Vicinity	Zip Code 64113	
Address: 5500 Brookside Blvd		Ownership: <input checked="" type="checkbox"/> Private <input type="checkbox"/> Public	
Historic Name: Hugh Tanzey Residence		Present Name	
UTM: Zone: 15 E: 362785 N: 4320999	Township/Range/Section: Twn: 49 Rng: 33 Sec: 32		
Historic Use (if known): single family dwelling		Current Use: single family dwelling	
Legal Descrip: All West of Boulevard & South of 55th ST Lot 1, Bowling Green			

ARCHITECTURAL INFORMATION (Further description of features and resources on continuation page)

Property Category: Building	Chimney Placement:	Outbuildings (list, describe on continuation sheet:) garage
Arch. Style and/or Vernacular Type: Craftsman Bungalow	slope	
Plan shape: Irregular	Structural:	
No. of Stories: 1 1/2	Exterior Cladding: stone and stucco	
No. of Bays (1st story): 3	Foundation Material: limestone	Changes/Integrity Good <input type="checkbox"/> Additions Date(s): <input type="checkbox"/> Alterations Dates: <input type="checkbox"/> Moved Date(s): <input type="checkbox"/> Other Date(s): Endangered By:
Roof Type: front gable	Basement Type: full	
Roof Material: composition shingle	Front Porch Type: stoop	
	Acreage (rural):	
	Visible from Public Rd <input checked="" type="checkbox"/>	

HISTORICAL DATA: (See additional history and sources of information on continuation page)

Construction Date 1918	Architect: unknown	On Kansas City Register?: Date: Contributing?:
Significant Date/Period:		
Areas of Significance	Builder: Clay Alexander	On National Register?: Date: Contributing?:
Original or Significant Owners: Hugh G. Tanzey	Developer:	
National Register eligible? <input type="checkbox"/> Individually Eligible <input type="checkbox"/> District Potential	Previous Surveys:	Part of Multiple Property?:

OTHER:

Owner Name	Form prepared by (name and organization):	Survey Date:
Owner Address	John Otto, Andrew Schofield, Bradley Wolf, KCHPO	July 1, 2009

FOR SHPO USE:

Date entered in inventory:	Level of Survey <input type="checkbox"/> reconnaissance <input type="checkbox"/> intensive	Additional Research Needed? <input type="checkbox"/> Yes <input type="checkbox"/> No
National Register Status <input type="checkbox"/> listed <input type="checkbox"/> in listed district Name: <input type="checkbox"/> pending listing <input type="checkbox"/> eligible (individually) <input type="checkbox"/> eligible (district) <input type="checkbox"/> not eligible <input type="checkbox"/> not determined	Other:	

Address: 5500

Brookside

Blvd

Photographer: Bradley Wolf**Photo Date** September 25, 2008**ADDITIONAL INFORMATION****Description of Environment and Outbuildings:**

garage- wood, stone, flat roof, earth contact

Further Description of important architectural features

wooden windows & door

History and Significance:

The first resident was Hugh G. Tanzey, an Orthodontist.

Eligibility: Eligible as part of District**Sources of Information:**

1920 Federal Census

Water Permit(s) #: 61669**Building Permit(s) #:** 36127

ARCHITECTURAL/HISTORIC INVENTORY FORM

Survey No.: cc -cse-011

Survey No.: cc -cse-011		Survey Name(s): Country Side East Survey 2008-09	
County: Jackson	City: Kansas City <input type="checkbox"/> Vicinity	Zip Code 64113	
Address: 5544 Brookside Blvd		Ownership: <input checked="" type="checkbox"/> Private <input type="checkbox"/> Public	
Historic Name:		Present Name	
UTM: Zone: 15 E: 362734 N: 4320860	Township/Range/Section: Twn: 49 Rng: 33 Sec: 32		
Historic Use (if known): single family dwelling		Current Use: single family dwelling	
Legal Descrip: All Lot 36 West of Boulevard, Bowling Green			

ARCHITECTURAL INFORMATION (Further description of features and resources on continuation page)

Property Category: Building	Chimney Placement:	Outbuildings (list, describe on continuation sheet:) garage
Arch. Style and/or Vernacular Type: Tudor Revival	front exterior	
Plan shape: Rectangular	Structural:	
No. of Stories: 2 1/2	Exterior Cladding: stucco	
No. of Bays (1st story): 4	Foundation Material: limestone	Changes/Integrity Excellent <input type="checkbox"/> Additions Date(s): <input type="checkbox"/> Alterations Dates: <input type="checkbox"/> Moved Date(s): <input type="checkbox"/> Other Date(s): Endangered By:
Roof Type: side gable	Basement Type: full	
Roof Material: composition shingle	Front Porch Type: partial width	
	Acreage (rural):	
	Visible from Public Rd <input checked="" type="checkbox"/>	

HISTORICAL DATA: (See additional history and sources of information on continuation page)

Construction Date 1912	Architect: unknown	On Kansas City Register?: Date: Contributing?:
Significant Date/Period:		
Areas of Significance	Builder: Clarence L. Brown	On National Register?: Date: Contributing?:
Original or Significant Owners:	Developer:	
National Register eligible? <input type="checkbox"/> Individually Eligible <input type="checkbox"/> District Potential	Previous Surveys:	Part of Multiple Property?:

OTHER:

Owner Name	Form prepared by (name and organization):	Survey Date:
Owner Address	John Otto, Andrew Schofield, Bradley Wolf, KCHPO	July 1, 2009

FOR SHPO USE:

Date entered in inventory:	Level of Survey <input type="checkbox"/> reconnaissance <input type="checkbox"/> intensive	Additional Research Needed? <input type="checkbox"/> Yes <input type="checkbox"/> No
National Register Status <input type="checkbox"/> listed <input type="checkbox"/> in listed district Name: <input type="checkbox"/> pending listing <input type="checkbox"/> eligible (individually) <input type="checkbox"/> eligible (district) <input type="checkbox"/> not eligible <input type="checkbox"/> not determined	Other:	

Address: 5544

Brookside

Blvd

Photographer: Bradley Wolf**Photo Date** September 25, 2008**ADDITIONAL INFORMATION****Description of Environment and Outbuildings:**

stone wall
one car stucco garage

Further Description of important architectural features

wooden windows & door

History and Significance:

1933 City Directory: Mrs. Agnes Benjamin
Widow

Eligibility: Eligible as part of District**Sources of Information:****Water Permit(s) #:** 49204**Building Permit(s) #:**

ARCHITECTURAL/HISTORIC INVENTORY FORM

Survey No.: cc -cse-012

Survey No.: cc -cse-012		Survey Name(s): Country Side East Survey 2008-09	
County: Jackson	City: Kansas City <input type="checkbox"/> Vicinity	Zip Code 64113	
Address: 5600 Brookside Blvd		Ownership: <input checked="" type="checkbox"/> Private <input type="checkbox"/> Public	
Historic Name:		Present Name	
UTM: Zone: 15 E: 362708 N: 4320804	Township/Range/Section: Twn: 49 Rng: 33 Sec: 32		
Historic Use (if known): single family dwelling		Current Use: single family dwelling	
Legal Descrip: All Lot 37 West of Boulevard, Bowling Green			

ARCHITECTURAL INFORMATION (Further description of features and resources on continuation page)

Property Category: Building	Chimney Placement:	Outbuildings (list, describe on continuation sheet:) garage
Arch. Style and/or Vernacular Type: Craftsman	side exterior	
Plan shape: T-Shaped	Structural:	
No. of Stories: 2	Exterior Cladding: stucco	
No. of Bays (1st story): 2	Foundation Material: limestone	Changes/Integrity Excellent <input type="checkbox"/> Additions Date(s): <input type="checkbox"/> Alterations Dates: <input type="checkbox"/> Moved Date(s): <input type="checkbox"/> Other Date(s): Endangered By:
Roof Type: front gable	Basement Type: full	
Roof Material: composition shingle	Front Porch Type: wrap	
	Acreage (rural):	
	Visible from Public Rd <input checked="" type="checkbox"/>	

HISTORICAL DATA: (See additional history and sources of information on continuation page)

Construction Date 1913	Architect: unknown	On Kansas City Register?: Date: Contributing?:
Significant Date/Period:		
Areas of Significance	Builder: Clarence L. Brown	On National Register?: Date: Contributing?:
Original or Significant Owners:	Developer:	
National Register eligible? <input type="checkbox"/> Individually Eligible <input type="checkbox"/> District Potential	Previous Surveys:	Part of Multiple Property?:

OTHER:

Owner Name	Form prepared by (name and organization):	Survey Date:
Owner Address	John Otto, Andrew Schofield, Bradley Wolf, KCHPO	July 1, 2009

FOR SHPO USE:

Date entered in inventory:	Level of Survey <input type="checkbox"/> reconnaissance <input type="checkbox"/> intensive	Additional Research Needed? <input type="checkbox"/> Yes <input type="checkbox"/> No
National Register Status <input type="checkbox"/> listed <input type="checkbox"/> in listed district Name: <input type="checkbox"/> pending listing <input type="checkbox"/> eligible (individually) <input type="checkbox"/> eligible (district) <input type="checkbox"/> not eligible <input type="checkbox"/> not determined	Other:	

Address: 5600

Brookside

Blvd

Photographer: Bradley Wolf**Photo Date** September 25, 2008**ADDITIONAL INFORMATION****Description of Environment and Outbuildings:**

garage- 2 car, stucco flat roof

Further Description of important architectural features

wooden windows & door

History and Significance:

1933 City Directory: F.S. Dey

Eligibility: Eligible as part of District**Sources of Information:****Water Permit(s) #:** 51428**Building Permit(s) #:**

ARCHITECTURAL/HISTORIC INVENTORY FORM

Survey No.: cc -cse-013

Survey No.: cc -cse-013		Survey Name(s): Country Side East Survey 2008-09	
County: Jackson	City: Kansas City <input type="checkbox"/> Vicinity	Zip Code 64113	
Address: 5630 Brookside Blvd		Ownership: <input checked="" type="checkbox"/> Private <input type="checkbox"/> Public	
Historic Name: Lewis H. Schwald Residence		Present Name	
UTM: Zone: 15 E: 362677 N: 4320700	Township/Range/Section: Twn: 49 Rng: 33 Sec: 32		
Historic Use (if known): single family dwelling		Current Use: single family dwelling	
Legal Descrip: All Lot 51 West of Boulevard & East 20 Feet Lot 52, Bowling Green			

ARCHITECTURAL INFORMATION (Further description of features and resources on continuation page)

Property Category: Building	Chimney Placement: gable end ridgeline exterior	Outbuildings (list, describe on continuation sheet:)
Arch. Style and/or Vernacular Type: Colonial Revival	Structural:	
Plan shape: Rectangular	Exterior Cladding: wood lap siding	Changes/Integrity Excellent <input type="checkbox"/> Additions Date(s): <input type="checkbox"/> Alterations Dates: <input type="checkbox"/> Moved Date(s): <input type="checkbox"/> Other Date(s): Endangered By:
No. of Stories: 2 1/2	Foundation Material: limestone	
No. of Bays (1st story): 4	Basement Type: full	
Roof Type: side gable	Front Porch Type: stoop	
Roof Material: composition shingle	Acreage (rural):	
	Visible from Public Rd <input checked="" type="checkbox"/>	

HISTORICAL DATA: (See additional history and sources of information on continuation page)

Construction Date 1910	Architect: unknown	On Kansas City Register?:
Significant Date/Period:		
Areas of Significance	Builder: Clarence L. Brown	Date: Contributing?:
Original or Significant Owners: Lewis H. Schwald	Developer:	On National Register?:
National Register eligible? <input type="checkbox"/> Individually Eligible <input type="checkbox"/> District Potential	Previous Surveys:	Date: Contributing?:
		Part of Multiple Property?:

OTHER:

Owner Name	Form prepared by (name and organization):	Survey Date:
Owner Address	John Otto, Andrew Schofield, Bradley Wolf, KCHPO	July 1, 2009

FOR SHPO USE:

Date entered in inventory:	Level of Survey <input type="checkbox"/> reconnaissance <input type="checkbox"/> intensive	Additional Research Needed? <input type="checkbox"/> Yes <input type="checkbox"/> No
National Register Status <input type="checkbox"/> listed <input type="checkbox"/> in listed district Name: <input type="checkbox"/> pending listing <input type="checkbox"/> eligible (individually) <input type="checkbox"/> eligible (district) <input type="checkbox"/> not eligible <input type="checkbox"/> not determined	Other:	

Address: 5630

Brookside

Blvd

Photographer: Bradley Wolf**Photo Date** September 25, 2008**ADDITIONAL INFORMATION****Description of Environment and Outbuildings:**

wood windows & door

Further Description of important architectural features**History and Significance:**

1933 City Directory: Leon H. Schwald, VP of Petroleum Oils Corp. and Arrow Oil Corps.
During the 2008 Presidential Campaign, Barack Obama watched his wife's speech at the Democratic National Convention with the Girardeau family.

Eligibility: Eligible as part of District**Sources of Information:**

1920 Census, 1933 City Directory

Water Permit(s) #: 44635**Building Permit(s) #:**

ARCHITECTURAL/HISTORIC INVENTORY FORM

Survey No.: cc -cse-014

Survey No.: cc -cse-014	Survey Name(s): Country Side East Survey 2008-09		
County: Jackson	City: Kansas City <input type="checkbox"/> Vicinity	Zip Code 64112	
Address: 2 E Concord Ave	Ownership: <input checked="" type="checkbox"/> Private <input type="checkbox"/> Public		
Historic Name: Mr. W.G. Baird Residence		Present Name	
UTM: Zone: 15 E: 362617 N: 4321521	Township/Range/Section: Twn: 49 Rng: 33 Sec: 32		
Historic Use (if known): single family dwelling		Current Use: single family dwelling	
Legal Descrip: Lot 31 West 25 Feet Lot 32, Rockhill Place			

ARCHITECTURAL INFORMATION (Further description of features and resources on continuation page)

Property Category: Building	Chimney Placement: side ridgeline exterior	Outbuildings (list, describe on continuation sheet:)
Arch. Style and/or Vernacular Type: Colonial Revival	Structural:	
Plan shape: L Shaped	Exterior Cladding: stucco	Changes/Integrity Fair <input type="checkbox"/> Additions Date(s): <input type="checkbox"/> Alterations Dates: <input type="checkbox"/> Moved Date(s): <input type="checkbox"/> Other Date(s): Endangered By:
No. of Stories: 2 1/2	Foundation Material: limestone	
No. of Bays (1st story): 3	Basement Type: full	
Roof Type: side gable	Front Porch Type: full width	
Roof Material: composition shingle	Acreage (rural):	
	Visible from Public Rd <input checked="" type="checkbox"/>	

HISTORICAL DATA: (See additional history and sources of information on continuation page)

Construction Date 1909	Architect: unknown	On Kansas City Register?: Date: Contributing?:
Significant Date/Period:		
Areas of Significance	Builder: Adam E. Madorie	On National Register?: Date: Contributing?:
Original or Significant Owners:	Developer:	
National Register eligible? <input type="checkbox"/> Individually Eligible <input type="checkbox"/> District Potential	Previous Surveys:	Part of Multiple Property?:

OTHER:

Owner Name	Form prepared by (name and organization):	Survey Date:
Owner Address	John Otto, Andrew Schofield, Bradley Wolf, KCHPO	July 1, 2009

FOR SHPO USE:

Date entered in inventory:	Level of Survey <input type="checkbox"/> reconnaissance <input type="checkbox"/> intensive	Additional Research Needed? <input type="checkbox"/> Yes <input type="checkbox"/> No
National Register Status <input type="checkbox"/> listed <input type="checkbox"/> in listed district Name: <input type="checkbox"/> pending listing <input type="checkbox"/> eligible (individually) <input type="checkbox"/> eligible (district) <input type="checkbox"/> not eligible <input type="checkbox"/> not determined	Other:	

Address: 2 E Concord Ave

Photographer: Bradley Wolf

Photo Date September 25, 2008

**ADDITIONAL INFORMATION****Description of Environment and Outbuildings:**

stone planters

Further Description of important architectural features

new windows

History and Significance:

1917 City Directory: Charles N. Seidlitz- Jr. Pres. Seidlitz Varnish Co.

Eligibility: Eligible as part of District**Sources of Information:****Water Permit(s) #:** 42002**Building Permit(s) #:** 25122

ARCHITECTURAL/HISTORIC INVENTORY FORM

Survey No.: cc -cse-015

Survey No.: cc -cse-015		Survey Name(s): Country Side East Survey 2008-09	
County: Jackson	City: Kansas City <input type="checkbox"/> Vicinity	Zip Code 64112	
Address: 3 E Concord Ave		Ownership: <input checked="" type="checkbox"/> Private <input type="checkbox"/> Public	
Historic Name: Frank L. Miller Residence		Present Name	
UTM: Zone: 15 E: 362611 N: 4321475	Township/Range/Section: Twn: 49 Rng: 33 Sec: 32		
Historic Use (if known): single family dwelling		Current Use: single family dwelling	
Legal Descrip: West 25 Feet Lot 55 All Lot 56, Rockhill Place			

ARCHITECTURAL INFORMATION (Further description of features and resources on continuation page)

Property Category: Building	Chimney Placement:	Outbuildings (list, describe on continuation sheet:)
Arch. Style and/or Vernacular Type: Prairie	side	
Plan shape: L-Shaped	Structural:	
No. of Stories: 2	Exterior Cladding: stucco	
No. of Bays (1st story): 3	Foundation Material: limestone	Changes/Integrity Excellent
Roof Type: hip	Basement Type: full	<input type="checkbox"/> Additions Date(s):
Roof Material: composition shingle	Front Porch Type: wrap	<input type="checkbox"/> Alterations Dates:
	Acreage (rural):	<input type="checkbox"/> Moved Date(s):
	Visible from Public Rd <input checked="" type="checkbox"/>	<input type="checkbox"/> Other Date(s):
		Endangered By:

HISTORICAL DATA: (See additional history and sources of information on continuation page)

Construction Date 1919	Architect: unknown	On Kansas City Register?:
Significant Date/Period:		
Areas of Significance	Builder: J.C. Nichols Company	Date: Contributing?:
Original or Significant Owners: Frank L. Miller	Developer: J.C. Nichols Company	On National Register?:
National Register eligible? <input type="checkbox"/> Individually Eligible <input type="checkbox"/> District Potential	Previous Surveys:	Date: Contributing?:
		Part of Multiple Property?:

OTHER:

Owner Name	Form prepared by (name and organization):	Survey Date:
Owner Address	John Otto, Andrew Schofield, Bradley Wolf, KCHPO	July 1, 2009

FOR SHPO USE:

Date entered in inventory:	Level of Survey <input type="checkbox"/> reconnaissance <input type="checkbox"/> intensive	Additional Research Needed? <input type="checkbox"/> Yes <input type="checkbox"/> No
National Register Status <input type="checkbox"/> listed <input type="checkbox"/> in listed district Name: <input type="checkbox"/> pending listing <input type="checkbox"/> eligible (individually) <input type="checkbox"/> eligible (district) <input type="checkbox"/> not eligible <input type="checkbox"/> not determined	Other:	

Address: 3 E Concord Ave

Photographer: Bradley Wolf

Photo Date September 25, 2008

**ADDITIONAL INFORMATION****Description of Environment and Outbuildings:****Further Description of important architectural features**

original wooden door, wooden windows, vinyl soffits

History and Significance:

The first resident was Frank L. Miller, Vice President of the Miller Petroleum Company

Eligibility: Eligible as part of District**Sources of Information:**

Western Manuscript Collection, JC Nichols, kc0106 Box 008x3

Water Permit(s) #: 62083**Building Permit(s) #:** 37244

ARCHITECTURAL/HISTORIC INVENTORY FORM

Survey No.: cc -cse-016

Survey No.: cc -cse-016		Survey Name(s): Country Side East Survey 2008-09	
County: Jackson	City: Kansas City <input type="checkbox"/> Vicinity	Zip Code 64112	
Address: 10 E Concord Ave		Ownership: <input checked="" type="checkbox"/> Private <input type="checkbox"/> Public	
Historic Name: Ida B. Burr Residence		Present Name	
UTM: Zone: 15 E: 362632 N: 4321519	Township/Range/Section: Twn: 49 Rng: 33 Sec: 32		
Historic Use (if known): single family dwelling		Current Use: single family dwelling	
Legal Descrip: East 25 Feet Lot 32 West 25 Feet Lot 33, Rockhill Place			

ARCHITECTURAL INFORMATION (Further description of features and resources on continuation page)

Property Category: Building	Chimney Placement:	Outbuildings (list, describe on continuation sheet:) garage
Arch. Style and/or Vernacular Type: Dutch Colonial	side	
Plan shape: L-Shaped	Structural:	
No. of Stories: 2 1/2	Exterior Cladding: stone and wood shingle	
No. of Bays (1st story): 3	Foundation Material: limestone	Changes/Integrity Excellent <input type="checkbox"/> Additions Date(s): <input type="checkbox"/> Alterations Dates: <input type="checkbox"/> Moved Date(s): <input type="checkbox"/> Other Date(s):
Roof Type: front gambrel	Basement Type: full	
Roof Material: composition shingle	Front Porch Type: full width	
	Acreage (rural):	
	Visible from Public Rd <input checked="" type="checkbox"/>	Endangered By:

HISTORICAL DATA: (See additional history and sources of information on continuation page)

Construction Date 1914	Architect: Michaelis & Eyssell	On Kansas City Register?: Date: Contributing?:
Significant Date/Period:		
Areas of Significance	Builder:	On National Register?: Date: Contributing?:
Original or Significant Owners: Ida B. Burr	Developer:	
National Register eligible? <input type="checkbox"/> Individually Eligible <input type="checkbox"/> District Potential	Previous Surveys:	Part of Multiple Property?:

OTHER:

Owner Name	Form prepared by (name and organization):	Survey Date:
Owner Address	John Otto, Andrew Schofield, Bradley Wolf, KCHPO	July 1, 2009

FOR SHPO USE:

Date entered in inventory:	Level of Survey <input type="checkbox"/> reconnaissance <input type="checkbox"/> intensive	Additional Research Needed? <input type="checkbox"/> Yes <input type="checkbox"/> No
National Register Status <input type="checkbox"/> listed <input type="checkbox"/> in listed district Name: <input type="checkbox"/> pending listing <input type="checkbox"/> eligible (individually) <input type="checkbox"/> eligible (district) <input type="checkbox"/> not eligible <input type="checkbox"/> not determined	Other:	

Address: 10 E Concord Ave

Photographer: Bradley Wolf

Photo Date September 25, 2008

**ADDITIONAL INFORMATION****Description of Environment and Outbuildings:**

garage- 2 car, horizontal & vertical boards, front gable, composite shingle roof

Further Description of important architectural features**History and Significance:**

The first resident was Ida Burr and retail manager. By 1917, the house was occupied by John H. Outland, a physician.

Eligibility: Eligible as part of District

Sources of Information:

Western Contractor, September. 30, 1914, p.31; 1920 Federal Census; 1910 Federal Census

Water Permit(s) #: 41386

Building Permit(s) #: 32326

ARCHITECTURAL/HISTORIC INVENTORY FORM

Survey No.: cc -cse-017

Survey No.: cc -cse-017		Survey Name(s): Country Side East Survey 2008-09	
County: Jackson	City: Kansas City <input type="checkbox"/> Vicinity	Zip Code 64112	
Address: 11 E Concord Ave		Ownership: <input checked="" type="checkbox"/> Private <input type="checkbox"/> Public	
Historic Name: Charles E. Thompson Residence		Present Name	
UTM: Zone: 15 E: 362629 N: 4321474	Township/Range/Section: Twn: 49 Rng: 33 Sec: 32		
Historic Use (if known): single family dwelling		Current Use: single family dwelling	
Legal Descrip: West 37.5 Feet Lot 54 East 25 Feet Lot 55, Rockhill Place			

ARCHITECTURAL INFORMATION (Further description of features and resources on continuation page)

Property Category: Building	Chimney Placement:	Outbuildings (list, describe on continuation sheet:)
Arch. Style and/or Vernacular Type: Prairie	slope	
Plan shape: L Shaped	Structural:	
No. of Stories: 2	Exterior Cladding: stucco	
No. of Bays (1st story): 3	Foundation Material: limestone	Changes/Integrity Excellent <input type="checkbox"/> Additions Date(s): <input type="checkbox"/> Alterations Dates: <input type="checkbox"/> Moved Date(s): <input type="checkbox"/> Other Date(s): Endangered By:
Roof Type: hip	Basement Type: full	
Roof Material: composition shingle	Front Porch Type: entry	
	Acreage (rural):	
	Visible from Public Rd <input checked="" type="checkbox"/>	

HISTORICAL DATA: (See additional history and sources of information on continuation page)

Construction Date 1909	Architect: Owen & Payson	On Kansas City Register?:
Significant Date/Period:		
Areas of Significance	Builder: Albert E. Shahane	Date: Contributing?:
Original or Significant Owners: Charles E. Thompson	Developer:	On National Register?:
National Register eligible? <input type="checkbox"/> Individually Eligible <input type="checkbox"/> District Potential	Previous Surveys:	Date: Contributing?:
		Part of Multiple Property?:

OTHER:

Owner Name	Form prepared by (name and organization):	Survey Date:
Owner Address	John Otto, Andrew Schofield, Bradley Wolf, KCHPO	July 1, 2009

FOR SHPO USE:

Date entered in inventory:	Level of Survey <input type="checkbox"/> reconnaissance <input type="checkbox"/> intensive	Additional Research Needed? <input type="checkbox"/> Yes <input type="checkbox"/> No
National Register Status <input type="checkbox"/> listed <input type="checkbox"/> in listed district Name: <input type="checkbox"/> pending listing <input type="checkbox"/> eligible (individually) <input type="checkbox"/> eligible (district) <input type="checkbox"/> not eligible <input type="checkbox"/> not determined	Other:	

Address: 11 E Concord Ave

Photographer: Bradley Wolf

Photo Date September 25, 2008

**ADDITIONAL INFORMATION****Description of Environment and Outbuildings:****Further Description of important architectural features**

original wooden door, wooden windows & soffits

History and Significance:

The first residents of this house were Charles E. and Nannie Thompson. Charles is listed as a cigar salesman.

Eligibility: Eligible as part of District**Sources of Information:**

1910 and 1920 Census

Water Permit(s) #: 39795**Building Permit(s) #:** 24601

ARCHITECTURAL/HISTORIC INVENTORY FORM

Survey No.: cc -cse-018

Survey No.: cc -cse-018		Survey Name(s): Country Side East Survey 2008-09	
County: Jackson	City: Kansas City <input type="checkbox"/> Vicinity	Zip Code 64112	
Address: 12 E Concord Ave		Ownership: <input checked="" type="checkbox"/> Private <input type="checkbox"/> Public	
Historic Name: George P. Whyte Residence		Present Name	
UTM: Zone: 15 E: 362650 N: 4321518	Township/Range/Section: Twn: 49 Rng: 33 Sec: 32		
Historic Use (if known): single family dwelling		Current Use: single family dwelling	
Legal Descrip: East 25 Feet LOT33 All Lot 34, Rockhill Place			

ARCHITECTURAL INFORMATION (Further description of features and resources on continuation page)

Property Category: Building	Chimney Placement:	Outbuildings (list, describe on continuation sheet:) garage
Arch. Style and/or Vernacular Type: Prairie	slope Structural:	
Plan shape: Rectangular	Exterior Cladding: stucco	Changes/Integrity Excellent <input type="checkbox"/> Additions Date(s): <input type="checkbox"/> Alterations Dates: <input type="checkbox"/> Moved Date(s): <input type="checkbox"/> Other Date(s): Endangered By:
No. of Stories: 2	Foundation Material: limestone	
No. of Bays (1st story): 3	Basement Type: full	
Roof Type: hip	Front Porch Type: entry	
Roof Material: composition shingle	Acreage (rural): Visible from Public Rd <input checked="" type="checkbox"/>	

HISTORICAL DATA: (See additional history and sources of information on continuation page)

Construction Date 1914	Architect: unknown	On Kansas City Register?: Date: Contributing?:
Significant Date/Period:		
Areas of Significance	Builder:	On National Register?: Date: Contributing?:
Original or Significant Owners: George P. Whyte	Developer:	
National Register eligible? <input type="checkbox"/> Individually Eligible <input type="checkbox"/> District Potential	Previous Surveys:	Part of Multiple Property?:

OTHER:

Owner Name	Form prepared by (name and organization):	Survey Date:
Owner Address	John Otto, Andrew Schofield, Bradley Wolf, KCHPO	July 1, 2009

FOR SHPO USE:

Date entered in inventory:	Level of Survey <input type="checkbox"/> reconnaissance <input type="checkbox"/> intensive	Additional Research Needed? <input type="checkbox"/> Yes <input type="checkbox"/> No
National Register Status <input type="checkbox"/> listed <input type="checkbox"/> in listed district Name: <input type="checkbox"/> pending listing <input type="checkbox"/> eligible (individually) <input type="checkbox"/> eligible (district) <input type="checkbox"/> not eligible <input type="checkbox"/> not determined	Other:	

Address: 12 E Concord Ave

Photographer: Bradley Wolf

Photo Date September 25, 2008

**ADDITIONAL INFORMATION****Description of Environment and Outbuildings:**

garage- 1 car, front gable, composite shingle roof, horizontal boards

Further Description of important architectural features

wooden windows & door

History and Significance:

WP Owner. George P. Whyte -1917 sec. E Whyte Grocery & Fruit Co. 1117 McGee; 1920 Census: George P. Whyte is listed as a merchant grocer.

Eligibility: Eligible as part of District**Sources of Information:**

1920 Census, City Directory

Water Permit(s) #: 54980**Building Permit(s) #:**

ARCHITECTURAL/HISTORIC INVENTORY FORM

Survey No.: cc -cse-019

Survey No.: cc -cse-019		Survey Name(s): Country Side East Survey 2008-09	
County: Jackson	City: Kansas City <input type="checkbox"/> Vicinity	Zip Code 64112	
Address: 15 E Concord Ave		Ownership: <input checked="" type="checkbox"/> Private <input type="checkbox"/> Public	
Historic Name: Oscar A. Brown Residence		Present Name	
UTM: Zone: 15 E: 362648 N: 4321470	Township/Range/Section: Twn: 49 Rng: 33 Sec: 32		
Historic Use (if known): single family dwelling		Current Use: single family dwelling	
Legal Descrip: Lot 53 & East 12.5 Feet Lot 54, Rockhill Place			

ARCHITECTURAL INFORMATION (Further description of features and resources on continuation page)

Property Category: Building	Chimney Placement:	Outbuildings (list, describe on continuation sheet:)
Arch. Style and/or Vernacular Type: Craftsman Bungalow	back ridge	
Plan shape: Square	Structural:	
No. of Stories: 2	Exterior Cladding: stucco	
No. of Bays (1st story): 4	Foundation Material: limestone	Changes/Integrity Fair
Roof Type: front gable	Basement Type: full	<input type="checkbox"/> Additions Date(s):
Roof Material: composition shingle	Front Porch Type: full width	<input type="checkbox"/> Alterations Dates:
	Acreage (rural):	<input type="checkbox"/> Moved Date(s):
	Visible from Public Rd <input checked="" type="checkbox"/>	<input type="checkbox"/> Other Date(s):
		Endangered By:

HISTORICAL DATA: (See additional history and sources of information on continuation page)

Construction Date 1909	Architect: Herman J. Stroeh	On Kansas City Register?:
Significant Date/Period:		
Areas of Significance	Builder: Shahoue and Johnston	Date: Contributing?:
Original or Significant Owners: Oscar A. Brown	Developer:	On National Register?:
National Register eligible? <input type="checkbox"/> Individually Eligible <input type="checkbox"/> District Potential	Previous Surveys:	Date: Contributing?:
		Part of Multiple Property?:

OTHER:

Owner Name	Form prepared by (name and organization):	Survey Date:
Owner Address	John Otto, Andrew Schofield, Bradley Wolf, KCHPO	July 1, 2009

FOR SHPO USE:

Date entered in inventory:	Level of Survey <input type="checkbox"/> reconnaissance <input type="checkbox"/> intensive	Additional Research Needed? <input type="checkbox"/> Yes <input type="checkbox"/> No
National Register Status <input type="checkbox"/> listed <input type="checkbox"/> in listed district	Other:	
Name: <input type="checkbox"/> pending listing <input type="checkbox"/> eligible (individually) <input type="checkbox"/> eligible (district) <input type="checkbox"/> not eligible <input type="checkbox"/> not determined		

Address: 15 E Concord Ave

Photographer: Bradley Wolf

Photo Date September 25, 2008

**ADDITIONAL INFORMATION****Description of Environment and Outbuildings:****Further Description of important architectural features**

original wooden door, wooden windows
some remodeling of front façade since 1940s. Roof overhang removed.

History and Significance:

The first residents of this house were Oscar and Anna Brown. Oscar was the Secretary of a manufacturing company.

Eligibility: Eligible as part of District

Sources of Information:

Western Contractor, June 23, 1909. p.11; 1910 Federal Census

Water Permit(s) #: 39796

Building Permit(s) #: 24339

ARCHITECTURAL/HISTORIC INVENTORY FORM

Survey No.: cc -cse-020

Survey No.: cc -cse-020		Survey Name(s): Country Side East Survey 2008-09	
County: Jackson	City: Kansas City <input type="checkbox"/> Vicinity	Zip Code 64112	
Address: 16 E Concord Ave		Ownership: <input checked="" type="checkbox"/> Private <input type="checkbox"/> Public	
Historic Name: William E. Smith Residence		Present Name	
UTM: Zone: 15 E: 362667 N: 4321516	Township/Range/Section: Twn: 49 Rng: 33 Sec: 32		
Historic Use (if known): single family dwelling		Current Use: single family dwelling	
Legal Descrip: Lot 35, Rockhill Place			

ARCHITECTURAL INFORMATION (Further description of features and resources on continuation page)

Property Category: Building	Chimney Placement:	Outbuildings (list, describe on continuation sheet:)
Arch. Style and/or Vernacular Type: Prairie/Craftsman	slope	
Plan shape: Rectangular	Structural:	
No. of Stories: 2 1/2	Exterior Cladding: stucco	
No. of Bays (1st story): 3	Foundation Material: limestone	Changes/Integrity Excellent
Roof Type: side gable	Basement Type: full	<input type="checkbox"/> Additions Date(s):
Roof Material: composition shingle	Front Porch Type: partial width	<input type="checkbox"/> Alterations Dates:
	Acreage (rural):	<input type="checkbox"/> Moved Date(s):
	Visible from Public Rd <input checked="" type="checkbox"/>	<input type="checkbox"/> Other Date(s):
		Endangered By:

HISTORICAL DATA: (See additional history and sources of information on continuation page)

Construction Date 1915	Architect: unknown	On Kansas City Register?:
Significant Date/Period:		
Areas of Significance	Builder:	Date: Contributing?:
Original or Significant Owners: William E. Smith	Developer: Robert O. Smith	On National Register?:
National Register eligible? <input type="checkbox"/> Individually Eligible <input type="checkbox"/> District Potential	Previous Surveys:	Date: Contributing?:
		Part of Multiple Property?:

OTHER:

Owner Name	Form prepared by (name and organization):	Survey Date:
Owner Address	John Otto, Andrew Schofield, Bradley Wolf, KCHPO	July 1, 2009

FOR SHPO USE:

Date entered in inventory:	Level of Survey <input type="checkbox"/> reconnaissance <input type="checkbox"/> intensive	Additional Research Needed? <input type="checkbox"/> Yes <input type="checkbox"/> No
National Register Status <input type="checkbox"/> listed <input type="checkbox"/> in listed district	Other:	
Name: <input type="checkbox"/> pending listing <input type="checkbox"/> eligible (individually) <input type="checkbox"/> eligible (district) <input type="checkbox"/> not eligible <input type="checkbox"/> not determined		

Address: 16 E Concord Ave

Photographer: Bradley Wolf

Photo Date September 25, 2008

**ADDITIONAL INFORMATION****Description of Environment and Outbuildings:****Further Description of important architectural features**

addition on back, probably is a garage

History and Significance:

The first resident was William E. Smith, a traveling salesman.

Eligibility: Eligible as part of District**Sources of Information:**

1917 City Directory

Water Permit(s) #: 56879**Building Permit(s) #:** 33377

ARCHITECTURAL/HISTORIC INVENTORY FORM

Survey No.: cc -cse-021

Survey No.: cc -cse-021		Survey Name(s): Country Side East Survey 2008-09	
County: Jackson	City: Kansas City <input type="checkbox"/> Vicinity	Zip Code 64112	
Address: 19 E Concord Ave		Ownership: <input checked="" type="checkbox"/> Private <input type="checkbox"/> Public	
Historic Name: W. Scott Bates Residence		Present Name	
UTM: Zone: 15 E: 362665 N: 4321470	Township/Range/Section: Twn: 49 Rng: 33 Sec: 32		
Historic Use (if known): single family dwelling		Current Use: single family dwelling	
Legal Descrip: Lot 52, Rockhill Place			

ARCHITECTURAL INFORMATION (Further description of features and resources on continuation page)

Property Category: Building	Chimney Placement:	Outbuildings (list, describe on continuation sheet:)
Arch. Style and/or Vernacular Type: Kansas City Shirtwaist	slope	
Plan shape: Rectangular	Structural:	
No. of Stories: 2 1/2	Exterior Cladding: stone and wood shingle	
No. of Bays (1st story): 3	Foundation Material: limestone	Changes/Integrity Excellent <input type="checkbox"/> Additions Date(s): <input type="checkbox"/> Alterations Dates: <input type="checkbox"/> Moved Date(s): <input type="checkbox"/> Other Date(s):
Roof Type: front gable	Basement Type: full	
Roof Material: composition shingle	Front Porch Type: wrap	
	Acreage (rural):	
	Visible from Public Rd <input type="checkbox"/>	Endangered By:

HISTORICAL DATA: (See additional history and sources of information on continuation page)

Construction Date 1910	Architect: unknown	On Kansas City Register?:
Significant Date/Period:		
Areas of Significance	Builder: John V. Walker	Date: Contributing?:
Original or Significant Owners: W. Scott Bates	Developer: Russell Land Company	On National Register?:
National Register eligible? <input type="checkbox"/> Individually Eligible <input type="checkbox"/> District Potential	Previous Surveys:	Date: Contributing?:
		Part of Multiple Property?:

OTHER:

Owner Name	Form prepared by (name and organization):	Survey Date:
Owner Address	John Otto, Andrew Schofield, Bradley Wolf, KCHPO	July 1, 2009

FOR SHPO USE:

Date entered in inventory:	Level of Survey <input type="checkbox"/> reconnaissance <input type="checkbox"/> intensive	Additional Research Needed? <input type="checkbox"/> Yes <input type="checkbox"/> No
National Register Status <input type="checkbox"/> listed <input type="checkbox"/> in listed district Name: <input type="checkbox"/> pending listing <input type="checkbox"/> eligible (individually) <input type="checkbox"/> eligible (district) <input type="checkbox"/> not eligible <input type="checkbox"/> not determined	Other:	

Address: 19 E Concord Ave

Photographer: Bradley Wolf

Photo Date September 25, 2008

**ADDITIONAL INFORMATION****Description of Environment and Outbuildings:****Further Description of important architectural features**

wooden windows, doors, & soffits

History and Significance:

The first resident was W. Scott Bates, the owner of W.S. Bates & Co. Lumber 216 R.A. Long Bldg. According to the 1920 Census, John V. Walker was a contractor that resided at 514 E. 8th ST

Eligibility: Eligible as part of District**Sources of Information:**

1910 Census, 1917 City Directory

Water Permit(s) #: 43099**Building Permit(s) #:** 25312

ARCHITECTURAL/HISTORIC INVENTORY FORM

Survey No.: cc -cse-022

Survey No.: cc -cse-022		Survey Name(s): Country Side East Survey 2008-09	
County: Jackson	City: Kansas City <input type="checkbox"/> Vicinity	Zip Code 64112	
Address: 21 E Concord Ave		Ownership: <input checked="" type="checkbox"/> Private <input type="checkbox"/> Public	
Historic Name: Dr. G. Wilse Robinson Residence		Present Name	
UTM: Zone: 15 E: 362683 N: 4321469	Township/Range/Section: Twn: 49 Rng: 33 Sec: 32		
Historic Use (if known): single family dwelling		Current Use: single family dwelling	
Legal Descrip: West 25 Feet Lot 50 All Lot 51, Rockhill Place			

ARCHITECTURAL INFORMATION (Further description of features and resources on continuation page)

Property Category: Building	Chimney Placement:	Outbuildings (list, describe on continuation sheet:)
Arch. Style and/or Vernacular Type: Colonial Revival	slope	
Plan shape: Rectangular	Structural:	
No. of Stories: 2 1/2	Exterior Cladding: wood lap siding	
No. of Bays (1st story): 3	Foundation Material: brick	Changes/Integrity Excellent
Roof Type: side gable	Basement Type: full	<input type="checkbox"/> Additions Date(s):
Roof Material: composition shingle	Front Porch Type: full width	<input type="checkbox"/> Alterations Dates:
	Acreage (rural):	<input type="checkbox"/> Moved Date(s):
	Visible from Public Rd <input checked="" type="checkbox"/>	<input type="checkbox"/> Other Date(s):
		Endangered By:

HISTORICAL DATA: (See additional history and sources of information on continuation page)

Construction Date 1910	Architect: Frederick C. Gunn	On Kansas City Register?:
Significant Date/Period:		
Areas of Significance	Builder: Patrick J. Morley	Date: Contributing?:
Original or Significant Owners: Dr. G. Wilse Robinson	Developer:	On National Register?:
National Register eligible? <input type="checkbox"/> Individually Eligible <input type="checkbox"/> District Potential	Previous Surveys:	Date: Contributing?:
		Part of Multiple Property?:

OTHER:

Owner Name	Form prepared by (name and organization):	Survey Date:
Owner Address	John Otto, Andrew Schofield, Bradley Wolf, KCHPO	July 1, 2009

FOR SHPO USE:

Date entered in inventory:	Level of Survey <input type="checkbox"/> reconnaissance <input type="checkbox"/> intensive	Additional Research Needed? <input type="checkbox"/> Yes <input type="checkbox"/> No
National Register Status <input type="checkbox"/> listed <input type="checkbox"/> in listed district	Other:	
Name: <input type="checkbox"/> pending listing <input type="checkbox"/> eligible (individually) <input type="checkbox"/> eligible (district) <input type="checkbox"/> not eligible <input type="checkbox"/> not determined		

Address: 21 E Concord Ave

Photographer: Bradley Wolf

Photo Date September 25, 2008

**ADDITIONAL INFORMATION****Description of Environment and Outbuildings:****Further Description of important architectural features**

wooden windows, original wooden door

History and Significance:

In 1917, Dr. G. Wilse Robinson, a physician of Nervous Diseases and supt. Pulton Sanitarium 3001 Paseo, resided here.

Eligibility: Eligible as part of District**Sources of Information:**

1917 City Directory

Water Permit(s) #: 44186**Building Permit(s) #:** 26265

ARCHITECTURAL/HISTORIC INVENTORY FORM

Survey No.: cc -cse-023

Survey No.: cc -cse-023	Survey Name(s): Country Side East Survey 2008-09		
County: Jackson	City: Kansas City <input type="checkbox"/> Vicinity	Zip Code 64112	
Address: 24 E Concord Ave	Ownership: <input checked="" type="checkbox"/> Private <input type="checkbox"/> Public		
Historic Name: Harry A. & Viola Allshouse Residence		Present Name	
UTM: Zone: 15 E: 362681 N: 4321517	Township/Range/Section: Twn: 49 Rng: 33 Sec: 32		
Historic Use (if known): single family dwelling		Current Use: single family dwelling	
Legal Descrip: Lot 36, Rockhill Place			

ARCHITECTURAL INFORMATION (Further description of features and resources on continuation page)

Property Category: Building	Chimney Placement: side slope exterior	Outbuildings (list, describe on continuation sheet:) shared garage
Arch. Style and/or Vernacular Type: Craftsman	Structural:	
Plan shape: Rectangular	Exterior Cladding: stone and stucco	Changes/Integrity Excellent <input type="checkbox"/> Additions Date(s): <input type="checkbox"/> Alterations Dates: <input type="checkbox"/> Moved Date(s): <input type="checkbox"/> Other Date(s): Endangered By:
No. of Stories: 2	Foundation Material: limestone	
No. of Bays (1st story): 3	Basement Type: full	
Roof Type: side gable	Front Porch Type: full width	
Roof Material: composition shingle	Acreage (rural):	
	Visible from Public Rd <input checked="" type="checkbox"/>	

HISTORICAL DATA: (See additional history and sources of information on continuation page)

Construction Date 1909	Architect: unknown	On Kansas City Register?: Date: Contributing?:
Significant Date/Period:		
Areas of Significance	Builder: Clarence D. Remely	On National Register?: Date: Contributing?:
Original or Significant Owners: Harry A. & Viola Allshouse	Developer: Pratt & Thompson Investment	
National Register eligible? <input type="checkbox"/> Individually Eligible <input type="checkbox"/> District Potential	Previous Surveys:	Part of Multiple Property?:

OTHER:

Owner Name	Form prepared by (name and organization):	Survey Date:
Owner Address	John Otto, Andrew Schofield, Bradley Wolf, KCHPO	July 1, 2009

FOR SHPO USE:

Date entered in inventory:	Level of Survey <input type="checkbox"/> reconnaissance <input type="checkbox"/> intensive	Additional Research Needed? <input type="checkbox"/> Yes <input type="checkbox"/> No
National Register Status <input type="checkbox"/> listed <input type="checkbox"/> in listed district Name: <input type="checkbox"/> pending listing <input type="checkbox"/> eligible (individually) <input type="checkbox"/> eligible (district) <input type="checkbox"/> not eligible <input type="checkbox"/> not determined	Other:	

Address: 24 E Concord Ave

Photographer: Bradley Wolf

Photo Date September 25, 2008

**ADDITIONAL INFORMATION****Description of Environment and Outbuildings:**

shared garage w/ next door, parallel front gabled, vinyl siding

Further Description of important architectural features

wooden windows & door

History and Significance:

The first residents of this house were Harry A. & Viola Allshouse. Harry was a druggist. This was 1 of 3 houses built by Remely on this block.

Eligibility: Eligible as part of District**Sources of Information:**

1910 Federal Census

Water Permit(s) #: 40723**Building Permit(s) #:** 24677

ARCHITECTURAL/HISTORIC INVENTORY FORM

Survey No.: cc -cse-024

Survey No.: cc -cse-024		Survey Name(s): Country Side East Survey 2008-09	
County: Jackson	City: Kansas City <input type="checkbox"/> Vicinity	Zip Code 64112	
Address: 26 E Concord Ave		Ownership: <input checked="" type="checkbox"/> Private <input type="checkbox"/> Public	
Historic Name: Charles P. Bryant Residence		Present Name	
UTM: Zone: 15 E: 362698 N: 4321516	Township/Range/Section: Twn: 49 Rng: 33 Sec: 32		
Historic Use (if known): single family dwelling		Current Use: single family dwelling	
Legal Descrip: Lot 37, Rockhill Place			

ARCHITECTURAL INFORMATION (Further description of features and resources on continuation page)

Property Category: Building	Chimney Placement:	Outbuildings (list, describe on continuation sheet:) shared garage
Arch. Style and/or Vernacular Type: Kansas City Shirtwaist	side exterior	
Plan shape: Rectangular	Structural:	
No. of Stories: 2 1/2	Exterior Cladding: stone and stucco	
No. of Bays (1st story): 3	Foundation Material: limestone	Changes/Integrity Excellent <input type="checkbox"/> Additions Date(s): <input type="checkbox"/> Alterations Dates: <input type="checkbox"/> Moved Date(s): <input type="checkbox"/> Other Date(s):
Roof Type: hip	Basement Type: full	
Roof Material: composition shingle	Front Porch Type: full width	
	Acreage (rural):	
	Visible from Public Rd <input checked="" type="checkbox"/>	Endangered By:

HISTORICAL DATA: (See additional history and sources of information on continuation page)

Construction Date 1909	Architect: unknown	On Kansas City Register?:
Significant Date/Period:		
Areas of Significance	Builder: Clarence D. Remely	Date: Contributing?:
Original or Significant Owners: Charles P. Bryant	Developer: Pratt & Thompson Investment	On National Register?:
National Register eligible? <input type="checkbox"/> Individually Eligible <input type="checkbox"/> District Potential	Previous Surveys:	Date: Contributing?:
		Part of Multiple Property?:

OTHER:

Owner Name	Form prepared by (name and organization):	Survey Date:
Owner Address	John Otto, Andrew Schofield, Bradley Wolf, KCHPO	July 1, 2009

FOR SHPO USE:

Date entered in inventory:	Level of Survey <input type="checkbox"/> reconnaissance <input type="checkbox"/> intensive	Additional Research Needed? <input type="checkbox"/> Yes <input type="checkbox"/> No
National Register Status <input type="checkbox"/> listed <input type="checkbox"/> in listed district Name: <input type="checkbox"/> pending listing <input type="checkbox"/> eligible (individually) <input type="checkbox"/> eligible (district) <input type="checkbox"/> not eligible <input type="checkbox"/> not determined	Other:	

Address: 26 E Concord Ave

Photographer: Bradley Wolf

Photo Date September 25, 2008

**ADDITIONAL INFORMATION****Description of Environment and Outbuildings:**

shared garage w/ next door, parallel front gabled, vinyl siding

Further Description of important architectural features

vinyl soffits

History and Significance:

The first resident was Charles P. Bryant, a mortgage broker at. Prescott & Snider in the First National Bank Building.

Eligibility: Eligible as part of District**Sources of Information:**

1917 City Directory

Water Permit(s) #: 40724**Building Permit(s) #:** 24677

ARCHITECTURAL/HISTORIC INVENTORY FORM

Survey No.: cc -cse-025

Survey No.: cc -cse-025		Survey Name(s): Country Side East Survey 2008-09	
County: Jackson	City: Kansas City <input type="checkbox"/> Vicinity	Zip Code 64112	
Address: 27 E Concord Ave		Ownership: <input checked="" type="checkbox"/> Private <input type="checkbox"/> Public	
Historic Name: John E. Beatt Residence		Present Name	
UTM: Zone: 15 E: 362705 N: 4321465	Township/Range/Section: Twn: 49 Rng: 33 Sec: 32		
Historic Use (if known): single family dwelling		Current Use: single family dwelling	
Legal Descrip: West 40 Feet Lot 49 East 25 Feet Lot 50, Rockhill Place			

ARCHITECTURAL INFORMATION (Further description of features and resources on continuation page)

Property Category: Building	Chimney Placement:	Outbuildings (list, describe on continuation sheet:)
Arch. Style and/or Vernacular Type: Colonial Revival/Craftsman	ridgeline	
Plan shape: Rectangular	Structural:	
No. of Stories: 2 1/2	Exterior Cladding: stucco	
No. of Bays (1st story): 2	Foundation Material: limestone	Changes/Integrity Excellent
Roof Type: side gable	Basement Type: full	<input type="checkbox"/> Additions Date(s):
Roof Material: composition shingle	Front Porch Type: full width	<input type="checkbox"/> Alterations Dates:
	Acreage (rural):	<input type="checkbox"/> Moved Date(s):
	Visible from Public Rd <input checked="" type="checkbox"/>	<input type="checkbox"/> Other Date(s):
		Endangered By:

HISTORICAL DATA: (See additional history and sources of information on continuation page)

Construction Date 1913	Architect:	On Kansas City Register?:
Significant Date/Period:	Andrew B. Anderson	
Areas of Significance	Builder: Joseph O. Swanson	Date: Contributing?:
Original or Significant Owners: John E. Beatt	Developer:	On National Register?:
National Register eligible? <input type="checkbox"/> Individually Eligible <input type="checkbox"/> District Potential	Previous Surveys:	Date: Contributing?:
		Part of Multiple Property?:

OTHER:

Owner Name	Form prepared by (name and organization):	Survey Date:
Owner Address	John Otto, Andrew Schofield, Bradley Wolf, KCHPO	July 1, 2009


FOR SHPO USE:

Date entered in inventory:	Level of Survey <input type="checkbox"/> reconnaissance <input type="checkbox"/> intensive	Additional Research Needed? <input type="checkbox"/> Yes <input type="checkbox"/> No
National Register Status <input type="checkbox"/> listed <input type="checkbox"/> in listed district Name: <input type="checkbox"/> pending listing <input type="checkbox"/> eligible (individually) <input type="checkbox"/> eligible (district) <input type="checkbox"/> not eligible <input type="checkbox"/> not determined	Other:	

Address: 27 E Concord Ave

Photographer: Bradley Wolf

Photo Date September 25, 2008

**ADDITIONAL INFORMATION****Description of Environment and Outbuildings:****Further Description of important architectural features**

wooden windows, original wooden door

History and Significance:

The first resident was John E. Beatt.

Eligibility: Eligible as part of District**Sources of Information:**

1917 City Directory

Water Permit(s) #: 25916**Building Permit(s) #:** 30750

ARCHITECTURAL/HISTORIC INVENTORY FORM

Survey No.: cc -cse-026

Survey No.: cc -cse-026		Survey Name(s): Country Side East Survey 2008-09	
County: Jackson	City: Kansas City <input type="checkbox"/> Vicinity	Zip Code 64112	
Address: 28 E Concord Ave		Ownership: <input checked="" type="checkbox"/> Private <input type="checkbox"/> Public	
Historic Name: William. B. Davis Residence		Present Name	
UTM: Zone: 15 E: 362714 N: 4321514	Township/Range/Section: Twn: 49 Rng: 33 Sec: 32		
Historic Use (if known): single family dwelling		Current Use: single family dwelling	
Legal Descrip: Lot 38 West 25 Feet Lot 39, Rockhill Place			

ARCHITECTURAL INFORMATION (Further description of features and resources on continuation page)

Property Category: Building	Chimney Placement:	Outbuildings (list, describe on continuation sheet:) garage
Arch. Style and/or Vernacular Type: Kansas City Shirtwaist	side	
Plan shape: Rectangular	Structural:	
No. of Stories: 2 1/2	Exterior Cladding: stone and stucco	
No. of Bays (1st story): 2	Foundation Material: limestone	Changes/Integrity Excellent <input type="checkbox"/> Additions Date(s): <input type="checkbox"/> Alterations Dates: <input type="checkbox"/> Moved Date(s): <input type="checkbox"/> Other Date(s):
Roof Type: side gable	Basement Type: full	
Roof Material: composition shingle	Front Porch Type: wrap	
	Acreage (rural):	
	Visible from Public Rd <input checked="" type="checkbox"/>	Endangered By:

HISTORICAL DATA: (See additional history and sources of information on continuation page)

Construction Date 1909	Architect: unknown	On Kansas City Register?:
Significant Date/Period:		
Areas of Significance	Builder: Clarence D. Remely	Date: Contributing?:
Original or Significant Owners: William. B. Davis	Developer: Pratt & Thompson Investment	On National Register?:
National Register eligible? <input type="checkbox"/> Individually Eligible <input type="checkbox"/> District Potential	Previous Surveys:	Date: Contributing?:
		Part of Multiple Property?:

OTHER:

Owner Name	Form prepared by (name and organization):	Survey Date:
Owner Address	John Otto, Andrew Schofield, Bradley Wolf, KCHPO	July 1, 2009

FOR SHPO USE:

Date entered in inventory:	Level of Survey <input type="checkbox"/> reconnaissance <input type="checkbox"/> intensive	Additional Research Needed? <input type="checkbox"/> Yes <input type="checkbox"/> No
National Register Status <input type="checkbox"/> listed <input type="checkbox"/> in listed district Name: <input type="checkbox"/> pending listing <input type="checkbox"/> eligible (individually) <input type="checkbox"/> eligible (district) <input type="checkbox"/> not eligible <input type="checkbox"/> not determined	Other:	

Address: 28 E Concord Ave

Photographer: Bradley Wolf

Photo Date September 25, 2008

**ADDITIONAL INFORMATION****Description of Environment and Outbuildings:**

garage- 1 car, stucco, front gabled, composite roof

Further Description of important architectural featureslarge rear addition, attached garage added also
vinyl soffits**History and Significance:**

The first resident was William. B. Davis, owner of Wm. B. Davis & Son Insurance in the Commerce Building.

Eligibility: Eligible as part of District**Sources of Information:**

1917 City Directory

Water Permit(s) #: 40725**Building Permit(s) #:** 24677

ARCHITECTURAL/HISTORIC INVENTORY FORM

Survey No.: cc -cse-027

Survey No.: cc -cse-027		Survey Name(s): Country Side East Survey 2008-09	
County: Jackson	City: Kansas City <input type="checkbox"/> Vicinity	Zip Code 64112	
Address: 32 E Concord Ave		Ownership: <input checked="" type="checkbox"/> Private <input type="checkbox"/> Public	
Historic Name: Hunter C. Moore Residence		Present Name	
UTM: Zone: 15 E: 362739 N: 4321515	Township/Range/Section: Twn: 49 Rng: 33 Sec: 32		
Historic Use (if known): single family dwelling		Current Use: single family dwelling	
Legal Descrip: East 25 Feet Lot 39 West 46 Feet Lot 40, Rockhill Place			

ARCHITECTURAL INFORMATION (Further description of features and resources on continuation page)

Property Category: Building	Chimney Placement:	Outbuildings (list, describe on continuation sheet:)
Arch. Style and/or Vernacular Type: Colonial Revival	side ridgeline	
Plan shape: L-Shaped	Structural:	Changes/Integrity Excellent <input type="checkbox"/> Additions Date(s): <input type="checkbox"/> Alterations Dates: <input type="checkbox"/> Moved Date(s): <input type="checkbox"/> Other Date(s): Endangered By:
No. of Stories: 2	Exterior Cladding: brick	
No. of Bays (1st story): 3	Foundation Material: limestone	
Roof Type: side gable	Basement Type: full	
Roof Material: composition shingle	Front Porch Type: entry	
	Acreage (rural):	
	Visible from Public Rd <input checked="" type="checkbox"/>	

HISTORICAL DATA: (See additional history and sources of information on continuation page)

Construction Date 1913	Architect: Harry I. Goddard	On Kansas City Register?:
Significant Date/Period:		
Areas of Significance	Builder: William B. Wear	Date: Contributing?:
Original or Significant Owners: Hunt C. Moore	Developer:	On National Register?:
National Register eligible? <input type="checkbox"/> Individually Eligible <input type="checkbox"/> District Potential	Previous Surveys:	Date: Contributing?:
		Part of Multiple Property?:

OTHER:

Owner Name	Form prepared by (name and organization):	Survey Date:
Owner Address	John Otto, Andrew Schofield, Bradley Wolf, KCHPO	July 1, 2009

FOR SHPO USE:

Date entered in inventory:	Level of Survey <input type="checkbox"/> reconnaissance <input type="checkbox"/> intensive	Additional Research Needed? <input type="checkbox"/> Yes <input type="checkbox"/> No
National Register Status <input type="checkbox"/> listed <input type="checkbox"/> in listed district Name: <input type="checkbox"/> pending listing <input type="checkbox"/> eligible (individually) <input type="checkbox"/> eligible (district) <input type="checkbox"/> not eligible <input type="checkbox"/> not determined	Other:	

Address: 32 E Concord Ave

Photographer: Bradley Wolf

Photo Date September 25, 2008

**ADDITIONAL INFORMATION****Description of Environment and Outbuildings:****Further Description of important architectural features**

vinyl soffits
wooden windows & door

History and Significance:

The first resident was Hunt C. Moore, a County Prosecuting Attorney.

Eligibility: Eligible as part of District

Sources of Information:

1917 City Directory

Water Permit(s) #: 52208

Building Permit(s) #: 11042

ARCHITECTURAL/HISTORIC INVENTORY FORM

Survey No.: cc -cse-028

Survey No.: cc -cse-028		Survey Name(s): Country Side East Survey 2008-09	
County: Jackson	City: Kansas City <input type="checkbox"/> Vicinity	Zip Code 64112	
Address: 37 E Concord Ave		Ownership: <input checked="" type="checkbox"/> Private <input type="checkbox"/> Public	
Historic Name: Ludlow Shonnard Residence		Present Name	
UTM: Zone: 15 E: 362724 N: 4321467	Township/Range/Section: Twn: 49 Rng: 33 Sec: 32		
Historic Use (if known): single family dwelling		Current Use: single family dwelling	
Legal Descrip: West 40 Feet Lot 48 East 10 Feet Lot 49, Rockhill Place			

ARCHITECTURAL INFORMATION (Further description of features and resources on continuation page)

Property Category: Building	Chimney Placement:	Outbuildings (list, describe on continuation sheet:) Two car detached garage built 1924
Arch. Style and/or Vernacular Type: Prairie	side	
Plan shape: L-Shaped	Structural:	
No. of Stories: 2 1/2	Exterior Cladding: brick and stucco	
No. of Bays (1st story): 3	Foundation Material: limestone	Changes/Integrity Excellent <input type="checkbox"/> Additions Date(s): <input type="checkbox"/> Alterations Dates: <input type="checkbox"/> Moved Date(s): <input type="checkbox"/> Other Date(s):
Roof Type: hip	Basement Type: full	
Roof Material: composition shingle	Front Porch Type: full width	
	Acreage (rural):	
	Visible from Public Rd <input checked="" type="checkbox"/>	Endangered By:

HISTORICAL DATA: (See additional history and sources of information on continuation page)

Construction Date: 1909	Architect: Frank R. Graves	On Kansas City Register?: Date: Contributing?:
Significant Date/Period:		
Areas of Significance:	Builder: J.C. Nichols Company	On National Register?: Date: Contributing?:
Original or Significant Owners: Ludlow Shonnard	Developer: J.C. Nichols Company	
National Register eligible?: <input type="checkbox"/> Individually Eligible <input type="checkbox"/> District Potential	Previous Surveys:	Part of Multiple Property?:

OTHER:

Owner Name	Form prepared by (name and organization):	Survey Date:
Owner Address	John Otto, Andrew Schofield, Bradley Wolf, KCHPO	July 1, 2009

FOR SHPO USE:

Date entered in inventory:	Level of Survey <input type="checkbox"/> reconnaissance <input type="checkbox"/> intensive	Additional Research Needed? <input type="checkbox"/> Yes <input type="checkbox"/> No
National Register Status <input type="checkbox"/> listed <input type="checkbox"/> in listed district Name: <input type="checkbox"/> pending listing <input type="checkbox"/> eligible (individually) <input type="checkbox"/> eligible (district) <input type="checkbox"/> not eligible <input type="checkbox"/> not determined	Other:	

Address: 37 E Concord Ave

Photographer: Bradley Wolf

Photo Date September 25, 2008

**ADDITIONAL INFORMATION:****Description of Environment and Outbuildings:**

two-car detached garage, hipped roof, built 1924

Further Description of important architectural features:

original wooden door, wooden windows

History and Significance:

1915-17 City Directories: Ludlow Shonnard was a manger of the Otis Elevator Company; 1926 City Directory: Gustave A. Kuhn, an assistant city gas inspector

Eligibility: Eligible as part of District**Sources of Information:**

1915, 1916, 1926 City Directories

Water Permit(s) #: 40656**Building Permit(s) #:** 24617

ARCHITECTURAL/HISTORIC INVENTORY FORM

Survey No.: cc -cse-029

Survey No.: cc -cse-029		Survey Name(s): Country Side East Survey 2008-09	
County: Jackson	City: Kansas City <input type="checkbox"/> Vicinity	Zip Code 64112	
Address: 39 E Concord Ave		Ownership: <input checked="" type="checkbox"/> Private <input type="checkbox"/> Public	
Historic Name: James B. and Dorothy Wallace Residence		Present Name	
UTM: Zone: 15 E: 362738 N: 4321466	Township/Range/Section: Twn: 49 Rng: 33 Sec: 32		
Historic Use (if known): single family dwelling		Current Use: single family dwelling	
Legal Descrip: West 40 Feet Lot 47 East 10 Feet Lot 48, Rockhill Place			

ARCHITECTURAL INFORMATION (Further description of features and resources on continuation page)

Property Category: Building	Chimney Placement:	Outbuildings (list, describe on continuation sheet:)
Arch. Style and/or Vernacular Type: Craftsman/Prairie	slope	
Plan shape: Rectangular	Structural:	
No. of Stories: 2	Exterior Cladding: stucco	
No. of Bays (1st story): 2	Foundation Material: limestone	Changes/Integrity Fair
Roof Type: side gable	Basement Type: full	<input type="checkbox"/> Additions Date(s):
Roof Material: composition shingle	Front Porch Type: wrap	<input type="checkbox"/> Alterations Dates:
	Acreage (rural):	<input type="checkbox"/> Moved Date(s):
	Visible from Public Rd <input checked="" type="checkbox"/>	<input type="checkbox"/> Other Date(s):
		Endangered By:

HISTORICAL DATA: (See additional history and sources of information on continuation page)

Construction Date 1910	Architect:	On Kansas City Register?:
Significant Date/Period:	Clarence E. Shepard	
Areas of Significance	Builder: Clarence E. Shepard	Date: Contributing?:
Original or Significant Owners: James B. and Dorothy Wallace	Developer:	On National Register?:
National Register eligible? <input type="checkbox"/> Individually Eligible <input type="checkbox"/> District Potential	Previous Surveys:	Date: Contributing?:
		Part of Multiple Property?:

OTHER:

Owner Name	Form prepared by (name and organization):	Survey Date:
Owner Address	John Otto, Andrew Schofield, Bradley Wolf, KCHPO	July 1, 2009

FOR SHPO USE:

Date entered in inventory:	Level of Survey <input type="checkbox"/> reconnaissance <input type="checkbox"/> intensive	Additional Research Needed? <input type="checkbox"/> Yes <input type="checkbox"/> No
National Register Status <input type="checkbox"/> listed <input type="checkbox"/> in listed district Name: <input type="checkbox"/> pending listing <input type="checkbox"/> eligible (individually) <input type="checkbox"/> eligible (district) <input type="checkbox"/> not eligible <input type="checkbox"/> not determined	Other:	

Address: 39 E Concord Ave

Photographer: Bradley Wolf

Photo Date September 25, 2008

**ADDITIONAL INFORMATION****Description of Environment and Outbuildings:****Further Description of important architectural features**

wooden beams vertically lining porch, wooden windows, non-original door
porch and door added to front since 1940s

History and Significance:

The first residents of this house were James B. and Dorothy Wallace. James headed the Wallace Insurance Agency at 405 Grand Ave.

Eligibility: Eligible as part of District**Sources of Information:**

1910 Federal Census, 1917 City Directory

Water Permit(s) #: 43851**Building Permit(s) #:** 25996

ARCHITECTURAL/HISTORIC INVENTORY FORM

Survey No.: cc -cse-030

Survey No.: cc -cse-030		Survey Name(s): Country Side East Survey 2008-09	
County: Jackson	City: Kansas City <input type="checkbox"/> Vicinity	Zip Code 64112	
Address: 40 E Concord Ave		Ownership: <input checked="" type="checkbox"/> Private <input type="checkbox"/> Public	
Historic Name: Clifford R. Murry Residence		Present Name	
UTM: Zone: 15 E: 362759 N: 4321512	Township/Range/Section: Twn: 49 Rng: 33 Sec: 32		
Historic Use (if known): single family dwelling		Current Use: single family dwelling	
Legal Descrip: East 4 Feet Lot 40 All Lot 41, Rockhill Place			

ARCHITECTURAL INFORMATION (Further description of features and resources on continuation page)

Property Category: Building	Chimney Placement:	Outbuildings (list, describe on continuation sheet:)
Arch. Style and/or Vernacular Type: Craftsman	side slope exterior	
Plan shape: Rectangular	Structural:	
No. of Stories: 2 1/2	Exterior Cladding: brick & wood lap siding	
No. of Bays (1st story): 2	Foundation Material: limestone	Changes/Integrity Excellent <input type="checkbox"/> Additions Date(s): <input type="checkbox"/> Alterations Dates: <input type="checkbox"/> Moved Date(s): <input type="checkbox"/> Other Date(s): Endangered By:
Roof Type: side gable	Basement Type: full	
Roof Material: composition shingle	Front Porch Type: full width	
	Acreage (rural):	
	Visible from Public Rd <input checked="" type="checkbox"/>	

HISTORICAL DATA: (See additional history and sources of information on continuation page)

Construction Date 1909	Architect: Frank R. Graves	On Kansas City Register?:
Significant Date/Period:		
Areas of Significance	Builder: J.C. Nichols Company	Date: Contributing?:
Original or Significant Owners: Clifford R. Murry	Developer: J.C. Nichols Company	On National Register?:
National Register eligible? <input type="checkbox"/> Individually Eligible <input type="checkbox"/> District Potential	Previous Surveys:	Date: Contributing?:
		Part of Multiple Property?:

OTHER:

Owner Name	Form prepared by (name and organization):	Survey Date:
Owner Address	John Otto, Andrew Schofield, Bradley Wolf, KCHPO	July 1, 2009

FOR SHPO USE:

Date entered in inventory:	Level of Survey <input type="checkbox"/> reconnaissance <input type="checkbox"/> intensive	Additional Research Needed? <input type="checkbox"/> Yes <input type="checkbox"/> No
National Register Status <input type="checkbox"/> listed <input type="checkbox"/> in listed district Name: <input type="checkbox"/> pending listing <input type="checkbox"/> eligible (individually) <input type="checkbox"/> eligible (district) <input type="checkbox"/> not eligible <input type="checkbox"/> not determined	Other:	

Address: 40 E Concord Ave

Photographer: Bradley Wolf

Photo Date September 25, 2008

**ADDITIONAL INFORMATION****Description of Environment and Outbuildings:****Further Description of important architectural features**

wooden windows & door
some decorative windows

History and Significance:

The first resident was Clifford R. Murry.

Eligibility: Eligible as part of District

Sources of Information:

1917 City Directory

Water Permit(s) #: 40862

Building Permit(s) #: 24690

ARCHITECTURAL/HISTORIC INVENTORY FORM

Survey No.: cc -cse-031

Survey No.: cc -cse-031		Survey Name(s): Country Side East Survey 2008-09	
County: Jackson	City: Kansas City <input type="checkbox"/> Vicinity	Zip Code 64112	
Address: 43 E Concord Ave		Ownership: <input checked="" type="checkbox"/> Private <input type="checkbox"/> Public	
Historic Name: Joseph E. Hoopes Residence		Present Name	
UTM: Zone: 15 E: 362754 N: 4321465	Township/Range/Section: Twn: 49 Rng: 33 Sec: 32		
Historic Use (if known): single family dwelling		Current Use: single family dwelling	
Legal Descrip: West 40 Feet Lot 46 East 10 Feet Lot 47, Rockhill Place			

ARCHITECTURAL INFORMATION (Further description of features and resources on continuation page)

Property Category: Building	Chimney Placement:	Outbuildings (list, describe on continuation sheet:)
Arch. Style and/or Vernacular Type: Craftsman	back ridge	
Plan shape: L-Shaped	Structural:	
No. of Stories: 2	Exterior Cladding: stucco	
No. of Bays (1st story): 3	Foundation Material: limestone	Changes/Integrity Excellent <input type="checkbox"/> Additions Date(s): <input type="checkbox"/> Alterations Dates: <input type="checkbox"/> Moved Date(s): <input type="checkbox"/> Other Date(s): Endangered By:
Roof Type: front gable	Basement Type: full	
Roof Material: composition shingle	Front Porch Type: entry	
	Acreage (rural):	
	Visible from Public Rd <input checked="" type="checkbox"/>	

HISTORICAL DATA: (See additional history and sources of information on continuation page)

Construction Date 1918	Architect: unknown	On Kansas City Register?:
Significant Date/Period:		
Areas of Significance	Builder:	Date: Contributing?:
Original or Significant Owners: Joseph E. Hoopes	Developer:	On National Register?:
National Register eligible? <input type="checkbox"/> Individually Eligible <input type="checkbox"/> District Potential	Previous Surveys:	Date: Contributing?:
		Part of Multiple Property?:

OTHER:

Owner Name	Form prepared by (name and organization):	Survey Date:
Owner Address	John Otto, Andrew Schofield, Bradley Wolf, KCHPO	July 1, 2009

FOR SHPO USE:

Date entered in inventory:	Level of Survey <input type="checkbox"/> reconnaissance <input type="checkbox"/> intensive	Additional Research Needed? <input type="checkbox"/> Yes <input type="checkbox"/> No
National Register Status <input type="checkbox"/> listed <input type="checkbox"/> in listed district Name: <input type="checkbox"/> pending listing <input type="checkbox"/> eligible (individually) <input type="checkbox"/> eligible (district) <input type="checkbox"/> not eligible <input type="checkbox"/> not determined	Other:	

Address: 43 E Concord Ave

Photographer: Bradley Wolf

Photo Date September 25, 2008

**ADDITIONAL INFORMATION****Description of Environment and Outbuildings:****Further Description of important architectural features**

original wooden door, wooden windows & soffits

History and Significance:

The first resident was Joseph E. Hoopes.

Eligibility: Eligible as part of District**Sources of Information:**

1920 City Directory

Water Permit(s) #: 61636**Building Permit(s) #:** 35138

ARCHITECTURAL/HISTORIC INVENTORY FORM

Survey No.: cc -cse-032

Survey No.: cc -cse-032		Survey Name(s): Country Side East Survey 2008-09	
County: Jackson	City: Kansas City <input type="checkbox"/> Vicinity	Zip Code 64112	
Address: 44 E Concord Ave		Ownership: <input checked="" type="checkbox"/> Private <input type="checkbox"/> Public	
Historic Name: Curtis Hill Residence		Present Name	
UTM: Zone: 15 E: 362776 N: 4321511	Township/Range/Section: Twn: 49 Rng: 33 Sec: 32		
Historic Use (if known): single family dwelling		Current Use: single family dwelling	
Legal Descrip: Lot 42, Rockhill Place			

ARCHITECTURAL INFORMATION (Further description of features and resources on continuation page)

Property Category: Building	Chimney Placement:	Outbuildings (list, describe on continuation sheet:)
Arch. Style and/or Vernacular Type: Craftsman	side	
Plan shape: Rectangular	Structural:	
No. of Stories: 1 1/2	Exterior Cladding: vinyl siding	
No. of Bays (1st story): 3	Foundation Material: limestone	Changes/Integrity Poor <input type="checkbox"/> Additions Date(s): <input type="checkbox"/> Alterations Dates: <input type="checkbox"/> Moved Date(s): <input type="checkbox"/> Other Date(s):
Roof Type: front gable	Basement Type: full	
Roof Material: composition shingle	Front Porch Type: stoop	
	Acreage (rural):	
	Visible from Public Rd <input checked="" type="checkbox"/>	Endangered By:

HISTORICAL DATA: (See additional history and sources of information on continuation page)

Construction Date 1911	Architect: unknown	On Kansas City Register?:
Significant Date/Period:		
Areas of Significance	Builder: Edgar B. Albertson	Date: Contributing?:
Original or Significant Owners: Curtis Hill	Developer: Edgar B. Albertson	On National Register?:
National Register eligible? <input type="checkbox"/> Individually Eligible <input type="checkbox"/> District Potential	Previous Surveys:	Date: Contributing?:
		Part of Multiple Property?:

OTHER:

Owner Name	Form prepared by (name and organization):	Survey Date:
Owner Address	John Otto, Andrew Schofield, Bradley Wolf, KCHPO	July 1, 2009

FOR SHPO USE:

Date entered in inventory:	Level of Survey <input type="checkbox"/> reconnaissance <input type="checkbox"/> intensive	Additional Research Needed? <input type="checkbox"/> Yes <input type="checkbox"/> No
National Register Status <input type="checkbox"/> listed <input type="checkbox"/> in listed district Name: <input type="checkbox"/> pending listing <input type="checkbox"/> eligible (individually) <input type="checkbox"/> eligible (district) <input type="checkbox"/> not eligible <input type="checkbox"/> not determined	Other:	

Address: 44 E Concord Ave

Photographer: Bradley Wolf

Photo Date September 25, 2008

**ADDITIONAL INFORMATION****Description of Environment and Outbuildings:**

stone retaining wall

Further Description of important architectural featuresnew doors, windows
front room originally was porch**History and Significance:**

The first resident was Curtis Hill, a City engineer.

Eligibility: Not eligible due to alterations**Sources of Information:**

1917 City Directory

Water Permit(s) #: 45317**Building Permit(s) #:** 26786

ARCHITECTURAL/HISTORIC INVENTORY FORM

Survey No.: cc -cse-033

Survey No.: cc -cse-033		Survey Name(s): Country Side East Survey 2008-09	
County: Jackson	City: Kansas City <input type="checkbox"/> Vicinity	Zip Code 64112	
Address: 47 E Concord Ave		Ownership: <input checked="" type="checkbox"/> Private <input type="checkbox"/> Public	
Historic Name: Frank P. & Nellie McGuigan Residence		Present Name	
UTM: Zone: 15 E: 362771 N: 4321462	Township/Range/Section: Twn: 49 Rng: 33 Sec: 32		
Historic Use (if known): single family dwelling		Current Use: single family dwelling	
Legal Descrip: West 40 Feet Lot 45 East 10 Feet Lot 46, Rockhill Place			

ARCHITECTURAL INFORMATION (Further description of features and resources on continuation page)

Property Category: Building	Chimney Placement:	Outbuildings (list, describe on continuation sheet:)
Arch. Style and/or Vernacular Type: Colonial Revival	side ridge	
Plan shape: L-Shaped	Structural:	
No. of Stories: 2 1/2	Exterior Cladding: stucco	
No. of Bays (1st story): 3	Foundation Material: limestone	Changes/Integrity Excellent <input type="checkbox"/> Additions Date(s): <input type="checkbox"/> Alterations Dates: <input type="checkbox"/> Moved Date(s): <input type="checkbox"/> Other Date(s): Endangered By:
Roof Type: side gable	Basement Type: full	
Roof Material: composition shingle	Front Porch Type: portico	
	Acreage (rural):	
	Visible from Public Rd <input checked="" type="checkbox"/>	

HISTORICAL DATA: (See additional history and sources of information on continuation page)

Construction Date 1911	Architect: unknown	On Kansas City Regsiter?:
Significant Date/Period:		
Areas of Significance	Builder: Clarence L. Brown	Date: Contributing?:
Original or Significant Owners: Frank P. & Nellie McGuigan	Developer:	On National Register?:
National Register eligible? <input type="checkbox"/> Individually Eligible <input type="checkbox"/> District Potential	Previous Surveys:	Date: Contributing?:
		Part of Multiple Property?:

OTHER:

Owner Name	Form prepared by (name and organization):	Survey Date:
Owner Address	John Otto, Andrew Schofield, Bradley Wolf, KCHPO	July 1, 2009

FOR SHPO USE:

Date entered in inventory:	Level of Survey <input type="checkbox"/> reconnaissance <input type="checkbox"/> intensive	Additional Research Needed? <input type="checkbox"/> Yes <input type="checkbox"/> No
National Register Status <input type="checkbox"/> listed <input type="checkbox"/> in listed district Name: <input type="checkbox"/> pending listing <input type="checkbox"/> eligible (individually) <input type="checkbox"/> eligible (district) <input type="checkbox"/> not eligible <input type="checkbox"/> not determined	Other:	

Address: 47 E Concord Ave

Photographer: Bradley Wolf

Photo Date September 25, 2008

**ADDITIONAL INFORMATION****Description of Environment and Outbuildings:****Further Description of important architectural features**

wooden door & windows

History and Significance:

The first residents of this house were Frank Preston and Nellie McGuigan. Frank was a traveling salesman..

Eligibility: Eligible as part of District**Sources of Information:**

1910 Federal Census, 1917 City Directory

Water Permit(s) #: 46824**Building Permit(s) #:** 27549

ARCHITECTURAL/HISTORIC INVENTORY FORM

Survey No.: cc -cse-034

Survey No.: cc -cse-034		Survey Name(s): Country Side East Survey 2008-09	
County: Jackson	City: Kansas City <input type="checkbox"/> Vicinity	Zip Code 64112	
Address: 5220 Grand Ave		Ownership: <input checked="" type="checkbox"/> Private <input type="checkbox"/> Public	
Historic Name: George Hayward Residence		Present Name	
UTM: Zone: 15 E: 362793 N: 4321513	Township/Range/Section: Twn: 49 Rng: 33 Sec: 32		
Historic Use (if known): single family dwelling		Current Use: single family dwelling	
Legal Descrip: Lot 43, Rockhill Place			

ARCHITECTURAL INFORMATION (Further description of features and resources on continuation page)

Property Category: Building	Chimney Placement:	Outbuildings (list, describe on continuation sheet:)
Arch. Style and/or Vernacular Type: Prairie	back exterior	
Plan shape: Square	Structural:	Changes/Integrity Poor <input type="checkbox"/> Additions Date(s): <input type="checkbox"/> Alterations Dates: <input type="checkbox"/> Moved Date(s): <input type="checkbox"/> Other Date(s): Endangered By:
No. of Stories: 2	Exterior Cladding: stucco & vertical boards	
No. of Bays (1st story): 3	Foundation Material: limestone	
Roof Type: hip	Basement Type: full	
Roof Material: composition shingle	Front Porch Type: stoop	
	Acreage (rural):	
	Visible from Public Rd <input checked="" type="checkbox"/>	

HISTORICAL DATA: (See additional history and sources of information on continuation page)

Construction Date 1921	Architect: Alice G. Jackson	On Kansas City Register?:
Significant Date/Period:		
Areas of Significance	Builder:	Date: Contributing?:
Original or Significant Owners: George Haywood	Developer:	On National Register?:
National Register eligible? <input type="checkbox"/> Individually Eligible <input type="checkbox"/> District Potential	Previous Surveys:	Date: Contributing?:
		Part of Multiple Property?:

OTHER:

Owner Name	Form prepared by (name and organization):	Survey Date:
Owner Address	John Otto, Andrew Schofield, Bradley Wolf, KCHPO	July 1, 2009

FOR SHPO USE:

Date entered in inventory:	Level of Survey <input type="checkbox"/> reconnaissance <input type="checkbox"/> intensive	Additional Research Needed? <input type="checkbox"/> Yes <input type="checkbox"/> No
National Register Status <input type="checkbox"/> listed <input type="checkbox"/> in listed district Name: <input type="checkbox"/> pending listing <input type="checkbox"/> eligible (individually) <input type="checkbox"/> eligible (district) <input type="checkbox"/> not eligible <input type="checkbox"/> not determined	Other:	

Address: 5220

Grand

Ave

Photographer: Bradley Wolf**Photo Date** September 25, 2008**ADDITIONAL INFORMATION****Description of Environment and Outbuildings:****Further Description of important architectural features**

The house has had numerous alterations including enclosure of the front porch and an addition to the front

History and Significance:

Permit issued under 50 E. Concord
1933 City Directory: Taylor Fletcher

Eligibility: Not eligible due to alterations**Sources of Information:**

1922 and 1933 City Directories

Water Permit(s) #: 65370**Building Permit(s) #:** 38499

ARCHITECTURAL/HISTORIC INVENTORY FORM

Survey No.: cc -cse-035

Survey No.: cc -cse-035		Survey Name(s): Country Side East Survey 2008-09	
County: Jackson	City: Kansas City <input type="checkbox"/> Vicinity	Zip Code 64112	
Address: 5230 Grand Ave		Ownership: <input checked="" type="checkbox"/> Private <input type="checkbox"/> Public	
Historic Name: Frederick & Gussie Wheeler Residence		Present Name	
UTM: Zone: 15 E: 362791 N: 4321463	Township/Range/Section: Twn: 49 Rng: 33 Sec: 32		
Historic Use (if known): single family dwelling		Current Use: single family dwelling	
Legal Descrip: Lot 44 East 10 Feet Lot 45, Rockhill Place			

ARCHITECTURAL INFORMATION (Further description of features and resources on continuation page)

Property Category: Building	Chimney Placement:	Outbuildings (list, describe on continuation sheet:) garage
Arch. Style and/or Vernacular Type: Craftsman	side exterior	
Plan shape: Irregular	Structural:	
No. of Stories: 1 1/2	Exterior Cladding: wood shingle	
No. of Bays (1st story): 3	Foundation Material: limestone	Changes/Integrity Excellent <input type="checkbox"/> Additions Date(s): <input type="checkbox"/> Alterations Dates: <input type="checkbox"/> Moved Date(s): <input type="checkbox"/> Other Date(s): Endangered By:
Roof Type: front gable saltbox	Basement Type: full	
Roof Material: composition shingle	Front Porch Type: wrap	
	Acreage (rural):	
	Visible from Public Rd <input checked="" type="checkbox"/>	

HISTORICAL DATA: (See additional history and sources of information on continuation page)

Construction Date 1909	Architect: Washington Irving Morley	On Kansas City Register?: Date: Contributing?:
Significant Date/Period:		
Areas of Significance	Builder: William M. Walker	On National Register?: Date: Contributing?:
Original or Significant Owners: Frederick E. Wheeler	Developer:	
National Register eligible? <input type="checkbox"/> Individually Eligible <input type="checkbox"/> District Potential	Previous Surveys:	Part of Multiple Property?:

OTHER:

Owner Name	Form prepared by (name and organization):	Survey Date:
Owner Address	John Otto, Andrew Schofield, Bradley Wolf, KCHPO	July 1, 2009

FOR SHPO USE:

Date entered in inventory:	Level of Survey <input type="checkbox"/> reconnaissance <input type="checkbox"/> intensive	Additional Research Needed? <input type="checkbox"/> Yes <input type="checkbox"/> No
National Register Status <input type="checkbox"/> listed <input type="checkbox"/> in listed district Name: <input type="checkbox"/> pending listing <input type="checkbox"/> eligible (individually) <input type="checkbox"/> eligible (district) <input type="checkbox"/> not eligible <input type="checkbox"/> not determined	Other:	

Address: 5230

Grand

Ave

Photographer: Bradley Wolf**Photo Date** September 25, 2008**ADDITIONAL INFORMATION****Description of Environment and Outbuildings:**

garage- 1 car, wood shingle, front gable composite shingle roof
stone retaining wall- Ivy covered

Further Description of important architectural features**History and Significance:**

The first residents of this house were Frederick E. and Gussi Wheeler. Frederick was the Secretary/Treasurer of the McElwain-Barton Shoe Company.

Eligibility: Eligible as part of District**Sources of Information:**

1910 Federal Census, 1917 City Directory

Water Permit(s) #: 41233**Building Permit(s) #:** 24984

ARCHITECTURAL/HISTORIC INVENTORY FORM

Survey No.: cc -cse-036

Survey No.: cc -cse-036		Survey Name(s): Country Side East Survey 2008-09	
County: Jackson	City: Kansas City <input type="checkbox"/> Vicinity	Zip Code 64112	
Address: 5421 Main St		Ownership: <input checked="" type="checkbox"/> Private <input type="checkbox"/> Public	
Historic Name: Roger Rankin Residence		Present Name	
UTM: Zone: 15 E: 362585 N: 4321113	Township/Range/Section: Twn: 49 Rng: 33 Sec: 32		
Historic Use (if known): single family dwelling		Current Use: single family dwelling	
Legal Descrip: Lot 1, Block 4, Rockhill Park			

ARCHITECTURAL INFORMATION (Further description of features and resources on continuation page)

Property Category: Building	Chimney Placement:	Outbuildings (list, describe on continuation sheet:)
Arch. Style and/or Vernacular Type: Colonial Revival/Craftsman	slope	
Plan shape: Rectangular	Structural:	
No. of Stories: 2 1/2	Exterior Cladding: wood lap siding	
No. of Bays (1st story): 4	Foundation Material: limestone	Changes/Integrity Good <input type="checkbox"/> Additions Date(s): <input type="checkbox"/> Alterations Dates: <input type="checkbox"/> Moved Date(s): <input type="checkbox"/> Other Date(s):
Roof Type: hip on gable	Basement Type: full	
Roof Material: composition shingle	Front Porch Type: stoop	
	Acreage (rural):	
	Visible from Public Rd <input checked="" type="checkbox"/>	Endangered By:

HISTORICAL DATA: (See additional history and sources of information on continuation page)

Construction Date 1912	Architect: unknown	On Kansas City Register?:
Significant Date/Period:		
Areas of Significance	Builder: Day K. Smith	Date: Contributing?:
Original or Significant Owners: Roger Rankin	Developer:	On National Register?:
National Register eligible? <input type="checkbox"/> Individually Eligible <input type="checkbox"/> District Potential	Previous Surveys:	Date: Contributing?:
		Part of Multiple Property?:

OTHER:

Owner Name	Form prepared by (name and organization):	Survey Date:
Owner Address	John Otto, Andrew Schofield, Bradley Wolf, KCHPO	July 1, 2009

FOR SHPO USE:

Date entered in inventory:	Level of Survey <input type="checkbox"/> reconnaissance <input type="checkbox"/> intensive	Additional Research Needed? <input type="checkbox"/> Yes <input type="checkbox"/> No
National Register Status <input type="checkbox"/> listed <input type="checkbox"/> in listed district Name: <input type="checkbox"/> pending listing <input type="checkbox"/> eligible (individually) <input type="checkbox"/> eligible (district) <input type="checkbox"/> not eligible <input type="checkbox"/> not determined	Other:	

Address: 5421

Main

St

Photographer: Bradley Wolf**Photo Date** September 25, 2008**ADDITIONAL INFORMATION****Description of Environment and Outbuildings:**

two-car garage with a gabled roof and shingle siding, built in 1917 for the owner, Roger Rankin.

Further Description of important architectural features

wooden windows & door

History and Significance:

Roger Rankin a special Agent for Rankin-Benedict Underwriting Co., 839 Lathrop Bldg, resided here in 1917.

Eligibility: Eligible as part of District

Sources of Information:

1917 City Directory

Water Permit(s) #:**Building Permit(s) #:** 29401

ARCHITECTURAL/HISTORIC INVENTORY FORM

Survey No.: cc -cse-037

Survey No.: cc -cse-037		Survey Name(s): Country Side East Survey 2008-09	
County: Jackson	City: Kansas City <input type="checkbox"/> Vicinity	Zip Code 64112	
Address: 5431 Main St		Ownership: <input checked="" type="checkbox"/> Private <input type="checkbox"/> Public	
Historic Name: Budd and Ira W. Anderson Residence		Present Name	
UTM: Zone: 15 E: 362591 N: 4321076	Township/Range/Section: Twn: 49 Rng: 33 Sec: 32		
Historic Use (if known): single family dwelling		Current Use: single family dwelling	
Legal Descrip: Lot 8 Block 4, Rockhill Park			

ARCHITECTURAL INFORMATION (Further description of features and resources on continuation page)

Property Category: Building	Chimney Placement:	Outbuildings (list, describe on continuation sheet:)
Arch. Style and/or Vernacular Type: Minimal Traditional	ridgeline	
Plan shape: L-Shaped	Structural:	
No. of Stories: 1 1/2	Exterior Cladding: brick & vinyl siding	
No. of Bays (1st story): 5	Foundation Material: limestone	Changes/Integrity Fair <input type="checkbox"/> Additions Date(s): <input type="checkbox"/> Alterations Dates: <input type="checkbox"/> Moved Date(s): <input type="checkbox"/> Other Date(s):
Roof Type: cross gable	Basement Type: full	
Roof Material: composition shingle	Front Porch Type: stoop	
	Acreage (rural):	
	Visible from Public Rd <input checked="" type="checkbox"/>	Endangered By:

HISTORICAL DATA: (See additional history and sources of information on continuation page)

Construction Date 1954	Architect: unknown	On Kansas City Register?:
Significant Date/Period:		
Areas of Significance	Builder: Charles Brooder	Date: Contributing?:
Original or Significant Owners: Budd and Ira W. Anderson	Developer:	On National Register?:
National Register eligible? <input type="checkbox"/> Individually Eligible <input type="checkbox"/> District Potential	Previous Surveys:	Date: Contributing?:
		Part of Multiple Property?:

OTHER:

Owner Name	Form prepared by (name and organization):	Survey Date:
Owner Address	John Otto, Andrew Schofield, Bradley Wolf, KCHPO	July 1, 2009

FOR SHPO USE:

Date entered in inventory:	Level of Survey <input type="checkbox"/> reconnaissance <input type="checkbox"/> intensive	Additional Research Needed? <input type="checkbox"/> Yes <input type="checkbox"/> No
National Register Status <input type="checkbox"/> listed <input type="checkbox"/> in listed district Name: <input type="checkbox"/> pending listing <input type="checkbox"/> eligible (individually) <input type="checkbox"/> eligible (district) <input type="checkbox"/> not eligible <input type="checkbox"/> not determined	Other:	

Address: 5431

Main

St

Photographer: Bradley Wolf**Photo Date** September 25, 2008**ADDITIONAL INFORMATION****Description of Environment and Outbuildings:****Further Description of important architectural features**

wooden windows & door

History and Significance:**Eligibility:** Not eligible

This property falls outside the period of significance for the neighborhood.

Sources of Information:**Water Permit(s) #:** 7061**Building Permit(s) #:** 66454

ARCHITECTURAL/HISTORIC INVENTORY FORM

Survey No.: cc -cse-038

Survey No.: cc -cse-038		Survey Name(s): Country Side East Survey 2008-09	
County: Jackson	City: Kansas City <input type="checkbox"/> Vicinity	Zip Code 64112	
Address: 5433 Main St		Ownership: <input checked="" type="checkbox"/> Private <input type="checkbox"/> Public	
Historic Name: James E. Houston Residence		Present Name	
UTM: Zone: 15 E: 362588 N: 4321060	Township/Range/Section: Twn: 49 Rng: 33 Sec: 32		
Historic Use (if known): single family dwelling		Current Use: single family dwelling	
Legal Descrip: North 70.08 Feet Lot 9 Block 4, Rockhill Park			

ARCHITECTURAL INFORMATION (Further description of features and resources on continuation page)

Property Category: Building	Chimney Placement:	Outbuildings (list, describe on continuation sheet:)
Arch. Style and/or Vernacular Type: Prairie	slope	
Plan shape: T-Shaped	Structural:	
No. of Stories: 2	Exterior Cladding: stucco	
No. of Bays (1st story): 4	Foundation Material: limestone	Changes/Integrity Good
Roof Type: hip	Basement Type: full	<input type="checkbox"/> Additions Date(s):
Roof Material: composition shingle	Front Porch Type: portico	<input type="checkbox"/> Alterations Dates:
	Acreage (rural):	<input type="checkbox"/> Moved Date(s):
	Visible from Public Rd <input checked="" type="checkbox"/>	<input type="checkbox"/> Other Date(s):
		Endangered By:

HISTORICAL DATA: (See additional history and sources of information on continuation page)

Construction Date 1920	Architect:	On Kansas City Register?:
Significant Date/Period:	unknown	
Areas of Significance	Builder: James Murray	Date: Contributing?:
Original or Significant Owners:	Developer:	On National Register?:
National Register eligible? <input type="checkbox"/> Individually Eligible <input type="checkbox"/> District Potential	Previous Surveys:	Date: Contributing?:
		Part of Multiple Property?:

OTHER:

Owner Name	Form prepared by (name and organization):	Survey Date:
Owner Address	John Otto, Andrew Schofield, Bradley Wolf, KCHPO	July 1, 2009

FOR SHPO USE:

Date entered in inventory:	Level of Survey <input type="checkbox"/> reconnaissance <input type="checkbox"/> intensive	Additional Research Needed? <input type="checkbox"/> Yes <input type="checkbox"/> No
National Register Status <input type="checkbox"/> listed <input type="checkbox"/> in listed district Name: <input type="checkbox"/> pending listing <input type="checkbox"/> eligible (individually) <input type="checkbox"/> eligible (district) <input type="checkbox"/> not eligible <input type="checkbox"/> not determined	Other:	

Address: 5433

Main

St

Photographer: Bradley Wolf**Photo Date** September 25, 2008**ADDITIONAL INFORMATION****Description of Environment and Outbuildings:****Further Description of important architectural features**

possibly modern doors
wooden windows

History and Significance:

1922 City Directory: James E Houston, owner of Houston Grain Company

Eligibility: Eligible as part of District**Sources of Information:**

1922 City Directory

Water Permit(s) #: 64335**Building Permit(s) #:** 38001

ARCHITECTURAL/HISTORIC INVENTORY FORM

Survey No.: cc -cse-039

Survey No.: cc -cse-039		Survey Name(s): Country Side East Survey 2008-09	
County: Jackson	City: Kansas City <input type="checkbox"/> Vicinity	Zip Code 64112	
Address: 5200 Oak St		Ownership: <input checked="" type="checkbox"/> Private <input type="checkbox"/> Public	
Historic Name: Charles A. Murdock Residence		Present Name	
UTM: Zone: 15 E: 362962 N: 4321498	Township/Range/Section: Twn: 49 Rng: 33 Sec: 32		
Historic Use (if known): single family dwelling		Current Use: religious facility: student union	
Legal Descrip: That Part Lot 1 Lying South of Line Beginning 35 Feet South of Northeast Corner Then on Curve to Left RAD 15 Feet Thru Angle of 90 DEGT West 52.86 Feet Then on Curve to Left RAD 111.47 Feet 105.06 Feet to West End of Curve of Northerly Line said lot			

ARCHITECTURAL INFORMATION (Further description of features and resources on continuation page)

Property Category: Building	Chimney Placement:	Outbuildings (list, describe on continuation sheet:) garage
Arch. Style and/or Vernacular Type: Prairie	front edge exterior & center ridgeline Structural:	
Plan shape: L-Shaped	Exterior Cladding: stucco	Changes/Integrity Excellent <input type="checkbox"/> Additions Date(s): <input type="checkbox"/> Alterations Date(s): <input type="checkbox"/> Moved Date(s): <input type="checkbox"/> Other Date(s): Endangered By:
No. of Stories: 2	Foundation Material: brick	
No. of Bays (1st story): 5	Basement Type: full	
Roof Type: hip	Front Porch Type: portico	
Roof Material: composition shingle	Acreage (rural): Visible from Public Rd <input checked="" type="checkbox"/>	

HISTORICAL DATA: (See additional history and sources of information on continuation page)

Construction Date 1911	Architect: Owen & Payson	On Kansas City Register?: Date: Contributing?:
Significant Date/Period:		
Areas of Significance	Builder: Carlos Harris & Samuel Graha	On National Register?: Date: Contributing?:
Original or Significant Owners: Charles A. Murdock	Developer:	
National Register eligible? <input type="checkbox"/> Individually Eligible <input type="checkbox"/> District Potential	Previous Surveys:	Part of Multiple Property?:

OTHER:

Owner Name	Form prepared by (name and organization):	Survey Date:
Owner Address	John Otto, Andrew Schofield, Bradley Wolf, KCHPO	July 1, 2009

FOR SHPO USE:

Date entered in inventory:	Level of Survey <input type="checkbox"/> reconnaissance <input type="checkbox"/> intensive	Additional Research Needed? <input type="checkbox"/> Yes <input type="checkbox"/> No
National Register Status <input type="checkbox"/> listed <input type="checkbox"/> in listed district Name: <input type="checkbox"/> pending listing <input type="checkbox"/> eligible (individually) <input type="checkbox"/> eligible (district) <input type="checkbox"/> not eligible <input type="checkbox"/> not determined	Other:	

Address: 5200

Oak

St

Photographer: Bradley Wolf**Photo Date** September 25, 2008**ADDITIONAL INFORMATION****Description of Environment and Outbuildings:**

stone wall
garage- stucco, hipped composite shingle roof, 1 car

Further Description of important architectural features

wooden windows & door

History and Significance:

The first resident was Charles A. Murdock, Jr. Treasurer of the C.A. Murdock Mnfg. Co. at 1225-1227 Union Ave.

Eligibility: Eligible as part of District

Sources of Information:

1910 Federal Census, 1917 City Directory

Water Permit(s) #: 45093

Building Permit(s) #: 26925

ARCHITECTURAL/HISTORIC INVENTORY FORM

Survey No.: cc -cse-040

Survey No.: cc -cse-040		Survey Name(s): Country Side East Survey 2008-09	
County: Jackson	City: Kansas City <input type="checkbox"/> Vicinity	Zip Code 64112	
Address: 5218 Oak St		Ownership: <input checked="" type="checkbox"/> Private <input type="checkbox"/> Public	
Historic Name: Bert W. Railey Residence		Present Name	
UTM: Zone: 15 E: 362963 N: 4321462	Township/Range/Section: Twn: 49 Rng: 33 Sec: 32		
Historic Use (if known): single family dwelling		Current Use: single family dwelling	
Legal Descrip: Lot 2 & North 10 Feet Lot 3 Southwood Extension			

ARCHITECTURAL INFORMATION (Further description of features and resources on continuation page)

Property Category: Building	Chimney Placement:	Outbuildings (list, describe on continuation sheet:)
Arch. Style and/or Vernacular Type: Prairie	ridgeline	
Plan shape: T-Shaped	Structural:	
No. of Stories: 2	Exterior Cladding:	
No. of Bays (1st story): 4	stucco	
Roof Type:	Foundation Material: limestone	Changes/Integrity Excellent <input type="checkbox"/> Additions Date(s): <input type="checkbox"/> Alterations Dates: <input type="checkbox"/> Moved Date(s): <input type="checkbox"/> Other Date(s): Endangered By:
Roof Material: composition shingle	Basement Type: full	
	Front Porch Type:	
	stoop	
	Acreage (rural):	
	Visible from Public Rd <input checked="" type="checkbox"/>	

HISTORICAL DATA: (See additional history and sources of information on continuation page)

Construction Date 1913	Architect: Clarence E. Shepard	On Kansas City Register?:
Significant Date/Period:		
Areas of Significance	Builder: Clarence E. Shepard	Date: Contributing?:
Original or Significant Owners: Bert W. Railey	Developer:	On National Register?:
National Register eligible? <input type="checkbox"/> Individually Eligible <input type="checkbox"/> District Potential	Previous Surveys:	Date: Contributing?:
		Part of Multiple Property?:

OTHER:

Owner Name	Form prepared by (name and organization):	Survey Date:
Owner Address	John Otto, Andrew Schofield, Bradley Wolf, KCHPO	July 1, 2009

FOR SHPO USE:

Date entered in inventory:	Level of Survey <input type="checkbox"/> reconnaissance <input type="checkbox"/> intensive	Additional Research Needed? <input type="checkbox"/> Yes <input type="checkbox"/> No
National Register Status <input type="checkbox"/> listed <input type="checkbox"/> in listed district Name: <input type="checkbox"/> pending listing <input type="checkbox"/> eligible (individually) <input type="checkbox"/> eligible (district) <input type="checkbox"/> not eligible <input type="checkbox"/> not determined	Other:	

Address: 5218

Oak

St

Photographer: Bradley Wolf**Photo Date** September 25, 2008**ADDITIONAL INFORMATION****Description of Environment and Outbuildings:**

stone wall

Further Description of important architectural features

wooden windows & door

History and Significance:

The first resident was Bert W. Railey and advt. mngr. at Pert Bros. Mnfg. Co. 15th & Kansas in KCK.

Eligibility: Eligible as part of District**Sources of Information:**

1917 City Directory, 1920 Federal Census

Water Permit(s) #: 50628**Building Permit(s) #:** 30194

ARCHITECTURAL/HISTORIC INVENTORY FORM

Survey No.: cc -cse-041

Survey No.: cc -cse-041		Survey Name(s): Country Side East Survey 2008-09	
County: Jackson	City: Kansas City <input type="checkbox"/> Vicinity	Zip Code 64112	
Address: 5226 Oak St		Ownership: <input checked="" type="checkbox"/> Private <input type="checkbox"/> Public	
Historic Name: Joseph A. Guthrie Residence		Present Name	
UTM: Zone: 15 E: 362959 N: 4321431	Township/Range/Section: Twn: 49 Rng: 33 Sec: 32		
Historic Use (if known): single family dwelling		Current Use: single family dwelling	
Legal Descrip: S 90 Feet Lot 3 North 20 Feet Measuring on East Line Lot 4 Southwood Extension			

ARCHITECTURAL INFORMATION (Further description of features and resources on continuation page)

Property Category: Building	Chimney Placement:	Outbuildings (list, describe on continuation sheet:)
Arch. Style and/or Vernacular Type: Craftsman	center ridgeline	
Plan shape: T-Shaped	Structural:	
No. of Stories: 1 1/2	Exterior Cladding: stone and wood shingle	
No. of Bays (1st story): 4	Foundation Material: limestone	Changes/Integrity Good <input type="checkbox"/> Additions Date(s): <input type="checkbox"/> Alterations Dates: <input type="checkbox"/> Moved Date(s): <input type="checkbox"/> Other Date(s):
Roof Type: cross gable	Basement Type: full	
Roof Material: composition shingle	Front Porch Type: wrap	
	Acreage (rural):	
	Visible from Public Rd <input checked="" type="checkbox"/>	Endangered By:

HISTORICAL DATA: (See additional history and sources of information on continuation page)

Construction Date 1913	Architect:	On Kansas City Register?:
Significant Date/Period:		
Areas of Significance	Builder:	Date: Contributing?:
Original or Significant Owners: Joseph A. Guthrie	Developer:	On National Register?:
National Register eligible? <input type="checkbox"/> Individually Eligible <input type="checkbox"/> District Potential	Previous Surveys:	Date: Contributing?:
		Part of Multiple Property?:

OTHER:

Owner Name	Form prepared by (name and organization):	Survey Date:
Owner Address	John Otto, Andrew Schofield, Bradley Wolf, KCHPO	July 1, 2009

FOR SHPO USE:

Date entered in inventory:	Level of Survey <input type="checkbox"/> reconnaissance <input type="checkbox"/> intensive	Additional Research Needed? <input type="checkbox"/> Yes <input type="checkbox"/> No
National Register Status <input type="checkbox"/> listed <input type="checkbox"/> in listed district Name: <input type="checkbox"/> pending listing <input type="checkbox"/> eligible (individually) <input type="checkbox"/> eligible (district) <input type="checkbox"/> not eligible <input type="checkbox"/> not determined	Other:	

Address: 5226

Oak

St

Photographer: Bradley Wolf**Photo Date** September 25, 2008**ADDITIONAL INFORMATION****Description of Environment and Outbuildings:**

stone wall

Further Description of important architectural features

windows- some new, some older
door- possibly new, mismatched color

History and Significance:

The first resident was Joseph A. Guthrie an attorney with Ingram, Guthrie & Durham.

Eligibility: Eligible as part of District**Sources of Information:**

Western Contractor, June 9, 1909, p.11

Water Permit(s) #: 39286**Building Permit(s) #:**

ARCHITECTURAL/HISTORIC INVENTORY FORM

Survey No.: cc -cse-042

Survey No.: cc -cse-042		Survey Name(s): Country Side East Survey 2008-09	
County: Jackson	City: Kansas City <input type="checkbox"/> Vicinity	Zip Code 64112	
Address: 5232 Oak St		Ownership: <input checked="" type="checkbox"/> Private <input type="checkbox"/> Public	
Historic Name: Judge Harris Robinson Residence		Present Name	
UTM: Zone: 15 E: 362959 N: 4321398	Township/Range/Section: Twn: 49 Rng: 33 Sec: 32		
Historic Use (if known): single family dwelling		Current Use: single family dwelling	
Legal Descrip: Measuring on East Line South 80 Feet Lot 4 Measuring on East Line North 20 Feet Lot 5 Southwood Extension			

ARCHITECTURAL INFORMATION (Further description of features and resources on continuation page)

Property Category: Building	Chimney Placement:	Outbuildings (list, describe on continuation sheet:)
Arch. Style and/or Vernacular Type: Colonial Revival	back	
Plan shape: L-Shaped	Structural:	
No. of Stories: 2 1/2	Exterior Cladding: stone	
No. of Bays (1st story): 3	Foundation Material: limestone	Changes/Integrity Good <input type="checkbox"/> Additions Date(s): <input type="checkbox"/> Alterations Dates: <input type="checkbox"/> Moved Date(s): <input type="checkbox"/> Other Date(s): Endangered By:
Roof Type: side gable	Basement Type: full	
Roof Material: clay tile	Front Porch Type: portico	
	Acreage (rural):	
	Visible from Public Rd <input checked="" type="checkbox"/>	

HISTORICAL DATA: (See additional history and sources of information on continuation page)

Construction Date 1911	Architect:	On Kansas City Register?:
Significant Date/Period:		
Areas of Significance	Builder:	Date: Contributing?:
Original or Significant Owners: Harris Robinson	Developer:	On National Register?:
National Register eligible? <input type="checkbox"/> Individually Eligible <input type="checkbox"/> District Potential	Previous Surveys:	Date: Contributing?:
		Part of Multiple Property?:

OTHER:

Owner Name	Form prepared by (name and organization):	Survey Date:
Owner Address	John Otto, Andrew Schofield, Bradley Wolf, KCHPO	July 1, 2009

FOR SHPO USE:

Date entered in inventory:	Level of Survey <input type="checkbox"/> reconnaissance <input type="checkbox"/> intensive	Additional Research Needed? <input type="checkbox"/> Yes <input type="checkbox"/> No
National Register Status <input type="checkbox"/> listed <input type="checkbox"/> in listed district Name: <input type="checkbox"/> pending listing <input type="checkbox"/> eligible (individually) <input type="checkbox"/> eligible (district) <input type="checkbox"/> not eligible <input type="checkbox"/> not determined	Other:	

Address: 5232

Oak

St

Photographer: Bradley Wolf**Photo Date** September 25, 2008**ADDITIONAL INFORMATION****Description of Environment and Outbuildings:****Further Description of important architectural features**

vinyl-clad addition on left side of house
wooden windows & door

History and Significance:

The first resident was Harris Robinson a judge in the Circuit Court Division 9.

Eligibility: Eligible as part of District**Sources of Information:**

1917 City Directory, 1920 Federal Census

Water Permit(s) #: 44446**Building Permit(s) #:**

ARCHITECTURAL/HISTORIC INVENTORY FORM

Survey No.: cc -cse-043

Survey No.: cc -cse-043		Survey Name(s): Country Side East Survey 2008-09	
County: Jackson	City: Kansas City <input type="checkbox"/> Vicinity	Zip Code 64112	
Address: 5300 Oak St		Ownership: <input checked="" type="checkbox"/> Private <input type="checkbox"/> Public	
Historic Name: Harry B. Walker Residence		Present Name	
UTM: Zone: 15 E: 362957 N: 4321365	Township/Range/Section: Twn: 49 Rng: 33 Sec: 32		
Historic Use (if known): single family dwelling		Current Use: single family dwelling	
Legal Descrip: Measuring on East Line North 100 Feet of South 142.4 Feet Lot 5 Southwood Extension			

ARCHITECTURAL INFORMATION (Further description of features and resources on continuation page)

Property Category: Building	Chimney Placement:	Outbuildings (list, describe on continuation sheet:)
Arch. Style and/or Vernacular Type: Colonial Revival	ridgeline exterior both sides	
Plan shape: Rectangular	Structural:	Changes/Integrity Good <input type="checkbox"/> Additions Date(s): <input type="checkbox"/> Alterations Dates: <input type="checkbox"/> Moved Date(s): <input type="checkbox"/> Other Date(s): Endangered By:
No. of Stories: 2 1/2	Exterior Cladding: brick & stucco	
No. of Bays (1st story): 5	Foundation Material: limestone	
Roof Type: side gable	Basement Type: full	
Roof Material: composition shingle	Front Porch Type: entry	
	Acreage (rural):	
	Visible from Public Rd <input checked="" type="checkbox"/>	

HISTORICAL DATA: (See additional history and sources of information on continuation page)

Construction Date 1913	Architect: unknown	On Kansas City Register?:
Significant Date/Period:		
Areas of Significance	Builder: James B. Hayden	Date: Contributing?:
Original or Significant Owners: Harry B. Walker	Developer:	On National Register?:
National Register eligible? <input type="checkbox"/> Individually Eligible <input type="checkbox"/> District Potential	Previous Surveys:	Date: Contributing?:
		Part of Multiple Property?:

OTHER:

Owner Name	Form prepared by (name and organization):	Survey Date:
Owner Address	John Otto, Andrew Schofield, Bradley Wolf, KCHPO	July 1, 2009

FOR SHPO USE:

Date entered in inventory:	Level of Survey <input type="checkbox"/> reconnaissance <input type="checkbox"/> intensive	Additional Research Needed? <input type="checkbox"/> Yes <input type="checkbox"/> No
National Register Status <input type="checkbox"/> listed <input type="checkbox"/> in listed district Name: <input type="checkbox"/> pending listing <input type="checkbox"/> eligible (individually) <input type="checkbox"/> eligible (district) <input type="checkbox"/> not eligible <input type="checkbox"/> not determined	Other:	

Address: 5300

Oak

St

Photographer: Bradley Wolf**Photo Date** September 25, 2008**ADDITIONAL INFORMATION****Description of Environment and Outbuildings:****Further Description of important architectural features**

new windows

History and Significance:

The first resident was Harry B. Walker an attorney with the Commerce Trust Company.

Eligibility: Eligible as part of District**Sources of Information:**

1917 City Directory

Water Permit(s) #: 51681**Building Permit(s) #:** 30865

ARCHITECTURAL/HISTORIC INVENTORY FORM

Survey No.: cc -cse-044

Survey No.: cc -cse-044	Survey Name(s): Country Side East Survey 2008-09		
County: Jackson	City: Kansas City <input type="checkbox"/> Vicinity	Zip Code 64112	
Address: 5308 Oak St		Ownership: <input checked="" type="checkbox"/> Private <input type="checkbox"/> Public	
Historic Name: George and D.D. Bolen Residence		Present Name	
UTM: Zone: 15 E: 362956 N: 4321337	Township/Range/Section: Twn: 49 Rng: 33 Sec: 32		
Historic Use (if known): single family dwelling		Current Use: single family dwelling	
Legal Descrip: Lot 1 South 42.4 Feet Lot 5 Southwood Extension Measuring on East Line Southwood Annex			

ARCHITECTURAL INFORMATION (Further description of features and resources on continuation page)

Property Category: Building	Chimney Placement: center	Outbuildings (list, describe on continuation sheet:)
Arch. Style and/or Vernacular Type: Prairie	Structural: reinforce concrete	
Plan shape: Irregular	Exterior Cladding: stucco	Changes/Integrity Excellent <input type="checkbox"/> Additions Date(s): <input type="checkbox"/> Alterations Dates: <input type="checkbox"/> Moved Date(s): <input type="checkbox"/> Other Date(s): Endangered By:
No. of Stories: 2	Foundation Material: limestone	
No. of Bays (1st story): 5	Basement Type: full	
Roof Type: flat w/ parapet & eaves	Front Porch Type: stoop	
Roof Material: tar & gravel	Acreage (rural): Visible from Public Rd <input checked="" type="checkbox"/>	

HISTORICAL DATA: (See additional history and sources of information on continuation page)

Construction Date 1916	Architect: Shepard & Belcher	On Kansas City Register?: Date: Contributing?:
Significant Date/Period:		
Areas of Significance	Builder:	On National Register?: Date: Contributing?:
Original or Significant Owners: George and D.D. Bolen	Developer:	
National Register eligible? <input type="checkbox"/> Individually Eligible <input type="checkbox"/> District Potential	Previous Surveys:	Part of Multiple Property?:

OTHER:

Owner Name	Form prepared by (name and organization):	Survey Date:
Owner Address	John Otto, Andrew Schofield, Bradley Wolf, KCHPO	July 1, 2009

FOR SHPO USE:

Date entered in inventory:	Level of Survey <input type="checkbox"/> reconnaissance <input type="checkbox"/> intensive	Additional Research Needed? <input type="checkbox"/> Yes <input type="checkbox"/> No
National Register Status <input type="checkbox"/> listed <input type="checkbox"/> in listed district Name: <input type="checkbox"/> pending listing <input type="checkbox"/> eligible (individually) <input type="checkbox"/> eligible (district) <input type="checkbox"/> not eligible <input type="checkbox"/> not determined	Other:	

Address: 5308

Oak

St

Photographer: Bradley Wolf**Photo Date** September 25, 2008**ADDITIONAL INFORMATION****Description of Environment and Outbuildings:**

stone wall

Further Description of important architectural features

wooden windows & door

History and Significance:

The first residents were George and D.D. Bolen . George worked for Schwartz, Bolen & Co. Identical to 215 W. 53rd St.

Eligibility: Eligible as part of District**Sources of Information:**

1917 City Directory

Water Permit(s) #: 58166**Building Permit(s) #:**

ARCHITECTURAL/HISTORIC INVENTORY FORM

Survey No.: cc -cse-045

Survey No.: cc -cse-045	Survey Name(s): Country Side East Survey 2008-09		
County: Jackson	City: Kansas City <input type="checkbox"/> Vicinity	Zip Code 64112	
Address: 5316 Oak St		Ownership: <input checked="" type="checkbox"/> Private <input type="checkbox"/> Public	
Historic Name: Walter L. Lampkin Residence		Present Name	
UTM: Zone: 15 E: 362953 N: 4321307	Township/Range/Section: Twn: 49 Rng: 33 Sec: 32		
Historic Use (if known): single family dwelling		Current Use: single family dwelling	
Legal Descrip: Lot 2 Southwood Annex			

ARCHITECTURAL INFORMATION (Further description of features and resources on continuation page)

Property Category: Building	Chimney Placement:	Outbuildings (list, describe on continuation sheet:)
Arch. Style and/or Vernacular Type: American Foursquare	side exterior	
Plan shape: T-Shaped	Structural:	
No. of Stories: 2	Exterior Cladding: stucco	
No. of Bays (1st story): 4	Foundation Material: limestone	Changes/Integrity Poor
Roof Type: front gable	Basement Type: full	<input type="checkbox"/> Additions Date(s):
Roof Material: composition shingle	Front Porch Type: full width	<input type="checkbox"/> Alterations Dates:
	Acreage (rural):	<input type="checkbox"/> Moved Date(s):
	Visible from Public Rd <input checked="" type="checkbox"/>	<input type="checkbox"/> Other Date(s):
		Endangered By:

HISTORICAL DATA: (See additional history and sources of information on continuation page)

Construction Date 1913	Architect: unknown	On Kansas City Register?:
Significant Date/Period:		
Areas of Significance	Builder: George M. Ellsworth	Date: Contributing?:
Original or Significant Owners: Walter L. Lampkin	Developer:	On National Register?:
National Register eligible? <input type="checkbox"/> Individually Eligible <input type="checkbox"/> District Potential	Previous Surveys:	Date: Contributing?:
		Part of Multiple Property?:

OTHER:

Owner Name	Form prepared by (name and organization):	Survey Date:
Owner Address	John Otto, Andrew Schofield, Bradley Wolf, KCHPO	July 1, 2009

FOR SHPO USE:

Date entered in inventory:	Level of Survey <input type="checkbox"/> reconnaissance <input type="checkbox"/> intensive	Additional Research Needed? <input type="checkbox"/> Yes <input type="checkbox"/> No
National Register Status <input type="checkbox"/> listed <input type="checkbox"/> in listed district Name: <input type="checkbox"/> pending listing <input type="checkbox"/> eligible (individually) <input type="checkbox"/> eligible (district) <input type="checkbox"/> not eligible <input type="checkbox"/> not determined	Other:	

Address: 5316

Oak

St

Photographer: Bradley Wolf**Photo Date** September 25, 2008**ADDITIONAL INFORMATION****Description of Environment and Outbuildings:**

metal gate & large metal artwork

Further Description of important architectural features**History and Significance:**

The first resident was Walter L. Lampkin- a Lawyer who practiced in Room 1104 of the Gloyd Bldg.

Eligibility: Not eligible due to alterations**Sources of Information:**

1920 Federal Census

Water Permit(s) #: 52456**Building Permit(s) #:** 30931

ARCHITECTURAL/HISTORIC INVENTORY FORM

Survey No.: cc -cse-046

Survey No.: cc -cse-046		Survey Name(s): Country Side East Survey 2008-09	
County: Jackson	City: Kansas City <input type="checkbox"/> Vicinity	Zip Code 64112	
Address: 5324 Oak St		Ownership: <input checked="" type="checkbox"/> Private <input type="checkbox"/> Public	
Historic Name:		Present Name	
UTM: Zone: 15 E: 362952 N: 4321275	Township/Range/Section: Twn: 49 Rng: 33 Sec: 32		
Historic Use (if known): single family dwelling		Current Use: single family dwelling	
Legal Descrip: Lot 3 Southwood Annex			

ARCHITECTURAL INFORMATION (Further description of features and resources on continuation page)

Property Category: Building	Chimney Placement:	Outbuildings (list, describe on continuation sheet:) garage
Arch. Style and/or Vernacular Type: Spanish Eclectic	side	
Plan shape: T-Shaped	Structural:	
No. of Stories: 2	Exterior Cladding: stucco	
No. of Bays (1st story): 3	Foundation Material: limestone	Changes/Integrity Excellent <input type="checkbox"/> Additions Date(s): <input type="checkbox"/> Alterations Dates: <input type="checkbox"/> Moved Date(s): <input type="checkbox"/> Other Date(s): Endangered By:
Roof Type: cross gable	Basement Type: full	
Roof Material: composition shingle	Front Porch Type: stoop	
	Acreage (rural):	
	Visible from Public Rd <input checked="" type="checkbox"/>	

HISTORICAL DATA: (See additional history and sources of information on continuation page)

Construction Date 1911	Architect: unknown	On Kansas City Register?:
Significant Date/Period:		
Areas of Significance	Builder:	Date: Contributing?:
Original or Significant Owners:	Developer:	On National Register?:
National Register eligible? <input type="checkbox"/> Individually Eligible <input type="checkbox"/> District Potential	Previous Surveys:	Date: Contributing?:
		Part of Multiple Property?:

OTHER:

Owner Name	Form prepared by (name and organization):	Survey Date:
Owner Address	John Otto, Andrew Schofield, Bradley Wolf, KCHPO	July 1, 2009

FOR SHPO USE:

Date entered in inventory:	Level of Survey <input type="checkbox"/> reconnaissance <input type="checkbox"/> intensive	Additional Research Needed? <input type="checkbox"/> Yes <input type="checkbox"/> No
National Register Status <input type="checkbox"/> listed <input type="checkbox"/> in listed district Name: <input type="checkbox"/> pending listing <input type="checkbox"/> eligible (individually) <input type="checkbox"/> eligible (district) <input type="checkbox"/> not eligible <input type="checkbox"/> not determined	Other:	

Address: 5324

Oak

St

Photographer: Bradley Wolf**Photo Date** September 25, 2008**ADDITIONAL INFORMATION****Description of Environment and Outbuildings:**

1 car garage, vinyl siding
stone wall

Further Description of important architectural features

wooden windows

History and Significance:

The first resident was Charles D. Henry, Vice President of Swift & Henry Live Stock Com. Co., at 140 Live Stock Exchange.

Eligibility: Eligible as part of District

Sources of Information:

1917 City Directory, 1920 Federal Census

Water Permit(s) #: 45150

Building Permit(s) #:

ARCHITECTURAL/HISTORIC INVENTORY FORM

Survey No.: cc -cse-047

Survey No.: cc -cse-047		Survey Name(s): Country Side East Survey 2008-09	
County: Jackson	City: Kansas City <input type="checkbox"/> Vicinity	Zip Code 64112	
Address: 5330 Oak St		Ownership: <input checked="" type="checkbox"/> Private <input type="checkbox"/> Public	
Historic Name: Sebastian C. Dilley Residence		Present Name	
UTM: Zone: 15 E: 362951 N: 4321251	Township/Range/Section: Twn: 49 Rng: 33 Sec: 32		
Historic Use (if known): single family dwelling		Current Use: single family dwelling	
Legal Descrip: Lot 4 Southwood Annex			

ARCHITECTURAL INFORMATION (Further description of features and resources on continuation page)

Property Category: Building	Chimney Placement: back	Outbuildings (list, describe on continuation sheet:) garage
Arch. Style and/or Vernacular Type: Craftsman	Structural:	
Plan shape: Rectangular	Exterior Cladding: stucco & brick	Changes/Integrity Excellent <input type="checkbox"/> Additions Date(s): <input type="checkbox"/> Alterations Dates: <input type="checkbox"/> Moved Date(s): <input type="checkbox"/> Other Date(s): Endangered By:
No. of Stories: 2 1/2	Foundation Material: limestone	
No. of Bays (1st story): 3	Basement Type: full	
Roof Type: cross gable	Front Porch Type: partial width	
Roof Material: composition shingle	Acreage (rural):	
	Visible from Public Rd <input checked="" type="checkbox"/>	

HISTORICAL DATA: (See additional history and sources of information on continuation page)

Construction Date 1911	Architect: Clarence E. Shepard	On Kansas City Register?: Date: Contributing?:
Significant Date/Period:		
Areas of Significance	Builder: Clarence E. Shepard	On National Register?: Date: Contributing?:
Original or Significant Owners: Sebastian C. Dilley	Developer:	
National Register eligible? <input type="checkbox"/> Individually Eligible <input type="checkbox"/> District Potential	Previous Surveys:	Part of Multiple Property?:

OTHER:

Owner Name	Form prepared by (name and organization):	Survey Date:
Owner Address	John Otto, Andrew Schofield, Bradley Wolf, KCHPO	July 1, 2009

FOR SHPO USE:

Date entered in inventory:	Level of Survey <input type="checkbox"/> reconnaissance <input type="checkbox"/> intensive	Additional Research Needed? <input type="checkbox"/> Yes <input type="checkbox"/> No
National Register Status <input type="checkbox"/> listed <input type="checkbox"/> in listed district Name: <input type="checkbox"/> pending listing <input type="checkbox"/> eligible (individually) <input type="checkbox"/> eligible (district) <input type="checkbox"/> not eligible <input type="checkbox"/> not determined	Other:	

Address: 5330

Oak

St

Photographer: Bradley Wolf**Photo Date** September 25, 2008**ADDITIONAL INFORMATION****Description of Environment and Outbuildings:**

stone wall

garage- 1 car, front gabled, wood/vinyl

Further Description of important architectural features**History and Significance:**

The first resident was Sebastian C. Dilley.

Eligibility: Eligible as part of District**Sources of Information:**

1917 City Directory, 1920 Federal Census

Water Permit(s) #: 45312**Building Permit(s) #:**

ARCHITECTURAL/HISTORIC INVENTORY FORM

Survey No.: cc -cse-048

Survey No.: cc -cse-048		Survey Name(s): Country Side East Survey 2008-09	
County: Jackson	City: Kansas City <input type="checkbox"/> Vicinity	Zip Code 64112	
Address: 5334 Oak St		Ownership: <input checked="" type="checkbox"/> Private <input type="checkbox"/> Public	
Historic Name:		Present Name	
UTM: Zone: 15 E: 362952 N: 4321230	Township/Range/Section: Twn: 49 Rng: 33 Sec: 32		
Historic Use (if known): single family dwelling		Current Use: single family dwelling	
Legal Descrip: Lots 5 & 6 Southwood Annex			

ARCHITECTURAL INFORMATION (Further description of features and resources on continuation page)

Property Category: Building	Chimney Placement:	Outbuildings (list, describe on continuation sheet:) garage
Arch. Style and/or Vernacular Type: Craftsman Bungalow	side exterior slope	
Plan shape: Rectangular	Structural:	
No. of Stories: 2	Exterior Cladding: stone	
No. of Bays (1st story): 3	Foundation Material: limestone	Changes/Integrity Excellent <input type="checkbox"/> Additions Date(s): <input type="checkbox"/> Alterations Dates: <input type="checkbox"/> Moved Date(s): <input type="checkbox"/> Other Date(s): Endangered By:
Roof Type: side gable	Basement Type: full	
Roof Material: clay tile	Front Porch Type: wrap	
	Acreage (rural):	
	Visible from Public Rd <input checked="" type="checkbox"/>	

HISTORICAL DATA: (See additional history and sources of information on continuation page)

Construction Date 1912	Architect: unknown	On Kansas City Register?: Date: Contributing?:
Significant Date/Period:		
Areas of Significance	Builder:	On National Register?: Date: Contributing?:
Original or Significant Owners:	Developer:	
National Register eligible? <input type="checkbox"/> Individually Eligible <input type="checkbox"/> District Potential	Previous Surveys:	Part of Multiple Property?:

OTHER:

Owner Name	Form prepared by (name and organization):	Survey Date:
Owner Address	John Otto, Andrew Schofield, Bradley Wolf, KCHPO	July 1, 2009

FOR SHPO USE:

Date entered in inventory:	Level of Survey <input type="checkbox"/> reconnaissance <input type="checkbox"/> intensive	Additional Research Needed? <input type="checkbox"/> Yes <input type="checkbox"/> No
National Register Status <input type="checkbox"/> listed <input type="checkbox"/> in listed district Name: <input type="checkbox"/> pending listing <input type="checkbox"/> eligible (individually) <input type="checkbox"/> eligible (district) <input type="checkbox"/> not eligible <input type="checkbox"/> not determined	Other:	

Address: 5334

Oak

St

Photographer: Bradley Wolf**Photo Date** September 25, 2008**ADDITIONAL INFORMATION****Description of Environment and Outbuildings:**

stone wall

2 car garage- wood siding, composite shingle roof

Further Description of important architectural features**History and Significance:**

The Water Permit Owner was W.L. Blum.

Eligibility: Eligible as part of District**Sources of Information:****Water Permit(s) #:** 48971**Building Permit(s) #:**

ARCHITECTURAL/HISTORIC INVENTORY FORM

Survey No.: cc -cse-049

Survey No.: cc -cse-049		Survey Name(s): Country Side East Survey 2008-09	
County: Jackson	City: Kansas City <input type="checkbox"/> Vicinity	Zip Code 64113	
Address: 5520 Oak St		Ownership: <input checked="" type="checkbox"/> Private <input type="checkbox"/> Public	
Historic Name: August G. Chapman Residence		Present Name	
UTM: Zone: 15 E: 362939 N: 4320948	Township/Range/Section: Twn: 49 Rng: 33 Sec: 32		
Historic Use (if known): single family dwelling		Current Use: single family dwelling	
Legal Descrip: South 122.83 Feet Lot 69 PLAT of Lots 62 to 84 & A Bowling Green			

ARCHITECTURAL INFORMATION (Further description of features and resources on continuation page)

Property Category: Building	Chimney Placement:	Outbuildings (list, describe on continuation sheet:) garage
Arch. Style and/or Vernacular Type: Prairie	slope	
Plan shape: Irregular	Structural:	
No. of Stories: 2	Exterior Cladding: stucco	
No. of Bays (1st story): 3	Foundation Material: limestone	Changes/Integrity Excellent <input type="checkbox"/> Additions Date(s): <input type="checkbox"/> Alterations Dates: <input type="checkbox"/> Moved Date(s): <input type="checkbox"/> Other Date(s): Endangered By:
Roof Type: hip	Basement Type: full	
Roof Material: composition shingle	Front Porch Type: entry	
	Acreage (rural):	
	Visible from Public Rd <input checked="" type="checkbox"/>	

HISTORICAL DATA: (See additional history and sources of information on continuation page)

Construction Date 1916	Architect: Herman J. Stroeh	On Kansas City Register?: Date: Contributing?:
Significant Date/Period:		
Areas of Significance	Builder: Earl C. Hallar Construction Co.	On National Register?: Date: Contributing?:
Original or Significant Owners: August G. Chapman	Developer:	
National Register eligible? <input type="checkbox"/> Individually Eligible <input type="checkbox"/> District Potential	Previous Surveys:	Part of Multiple Property?:

OTHER:

Owner Name	Form prepared by (name and organization):	Survey Date:
Owner Address	John Otto, Andrew Schofield, Bradley Wolf, KCHPO	July 1, 2009

FOR SHPO USE:

Date entered in inventory:	Level of Survey <input type="checkbox"/> reconnaissance <input type="checkbox"/> intensive	Additional Research Needed? <input type="checkbox"/> Yes <input type="checkbox"/> No
National Register Status <input type="checkbox"/> listed <input type="checkbox"/> in listed district Name: <input type="checkbox"/> pending listing <input type="checkbox"/> eligible (individually) <input type="checkbox"/> eligible (district) <input type="checkbox"/> not eligible <input type="checkbox"/> not determined	Other:	

Address: 5520

Oak

St

Photographer: Bradley Wolf**Photo Date** September 25, 2008**ADDITIONAL INFORMATION****Description of Environment and Outbuildings:**

circle drive
1 car stucco garage

Further Description of important architectural features

wooden windows & door

History and Significance:

The first resident was August G. Chapman. By 1933, Grant B. Lamberton resided here. He was a superintendent at S S Kresge Company.

Eligibility: Eligible as part of District

Sources of Information:

1920 Federal Census, 1933 City Directory

Water Permit(s) #: 59184

Building Permit(s) #: 34527

ARCHITECTURAL/HISTORIC INVENTORY FORM

Survey No.: cc -cse-050

Survey No.: cc -cse-050		Survey Name(s): Country Side East Survey 2008-09	
County: Jackson	City: Kansas City <input type="checkbox"/> Vicinity	Zip Code 64113	
Address: 5530 Oak St		Ownership: <input checked="" type="checkbox"/> Private <input type="checkbox"/> Public	
Historic Name: James F. Oliphant Residence		Present Name	
UTM: Zone: 15 E: 362938 N: 4320887	Township/Range/Section: Twn: 49 Rng: 33 Sec: 32		
Historic Use (if known): single family dwelling		Current Use: single family dwelling	
Legal Descrip: Lot 70, PLAT of Lots 62 to 84 & A Bowling Green			

ARCHITECTURAL INFORMATION (Further description of features and resources on continuation page)

Property Category: Building	Chimney Placement:	Outbuildings (list, describe on continuation sheet:) garage
Arch. Style and/or Vernacular Type: Colonial Revival	back	
Plan shape: Rectangular	Structural:	
No. of Stories: 2	Exterior Cladding: stucco	
No. of Bays (1st story): 4	Foundation Material: limestone	Changes/Integrity Good <input type="checkbox"/> Additions Date(s): <input type="checkbox"/> Alterations Dates: <input type="checkbox"/> Moved Date(s): <input type="checkbox"/> Other Date(s): Endangered By:
Roof Type: hip	Basement Type: full	
Roof Material: composition shingle	Front Porch Type: wrap around	
	Acreage (rural):	
	Visible from Public Rd <input checked="" type="checkbox"/>	

HISTORICAL DATA: (See additional history and sources of information on continuation page)

Construction Date 1912	Architect: unknown	On Kansas City Register?: Date: Contributing?:
Significant Date/Period:		
Areas of Significance	Builder: Clarence L. Brown	On National Register?: Date: Contributing?:
Original or Significant Owners: James F. Oliphant	Developer:	
National Register eligible? <input type="checkbox"/> Individually Eligible <input type="checkbox"/> District Potential	Previous Surveys:	Part of Multiple Property?:

OTHER:

Owner Name	Form prepared by (name and organization):	Survey Date:
Owner Address	John Otto, Andrew Schofield, Bradley Wolf, KCHPO	July 1, 2009

FOR SHPO USE:

Date entered in inventory:	Level of Survey <input type="checkbox"/> reconnaissance <input type="checkbox"/> intensive	Additional Research Needed? <input type="checkbox"/> Yes <input type="checkbox"/> No
National Register Status <input type="checkbox"/> listed <input type="checkbox"/> in listed district Name: <input type="checkbox"/> pending listing <input type="checkbox"/> eligible (individually) <input type="checkbox"/> eligible (district) <input type="checkbox"/> not eligible <input type="checkbox"/> not determined	Other:	

Address: 5530

Oak

St

Photographer: Bradley Wolf**Photo Date** September 25, 2008**ADDITIONAL INFORMATION****Description of Environment and Outbuildings:**

stone wall
2 car, stucco garage, hipped roof

Further Description of important architectural features

wooden windows & door
vinyl soffits

History and Significance:

The first resident was J.F. Oliphant a traffic manager for McPike Drug. Company. The 1920 Census lists this as the residence of Wilbur D. Wight, an architect.

Eligibility: Eligible as part of District**Sources of Information:**

1917 City Directory, 1920 Census

Water Permit(s) #: 47768**Building Permit(s) #:** 28348

ARCHITECTURAL/HISTORIC INVENTORY FORM

Survey No.: cc -cse-051

Survey No.: cc -cse-051		Survey Name(s): Country Side East Survey 2008-09	
County: Jackson	City: Kansas City	<input type="checkbox"/> Vicinity	Zip Code 64112
Address: 5400 Westover Rd		Ownership: <input checked="" type="checkbox"/> Private <input type="checkbox"/> Public	
Historic Name:		Present Name	
UTM: Zone: 15 E: 362797 N: 4321186	Township/Range/Section: Twn: 49 Rng: 33 Sec: 32		
Historic Use (if known): single family dwelling		Current Use: single family dwelling	
Legal Descrip: Lot 14 Except South 12 Feet Block 3, Rockhill Park			

ARCHITECTURAL INFORMATION (Further description of features and resources on continuation page)

Property Category: Building	Chimney Placement:	Outbuildings (list, describe on continuation sheet:)
Arch. Style and/or Vernacular Type: Split-Level	back	
Plan shape: Rectangular	Structural:	
No. of Stories: 1 1/2	Exterior Cladding: brick, board & batten	
No. of Bays (1st story): 3	Foundation Material: poured concrete	Changes/Integrity Good <input type="checkbox"/> Additions Date(s): <input type="checkbox"/> Alterations Dates: <input type="checkbox"/> Moved Date(s): <input type="checkbox"/> Other Date(s):
Roof Type: cross gable	Basement Type: partial	
Roof Material: composition shingle	Front Porch Type: partial width	
	Acreage (rural):	
	Visible from Public Rd <input checked="" type="checkbox"/>	Endangered By:

HISTORICAL DATA: (See additional history and sources of information on continuation page)

Construction Date 1972	Architect: unknown	On Kansas City Register?:
Significant Date/Period:		
Areas of Significance	Builder:	Date: Contributing?:
Original or Significant Owners:	Developer:	On National Register?:
National Register eligible? <input type="checkbox"/> Individually Eligible <input type="checkbox"/> District Potential	Previous Surveys:	Date: Contributing?:
		Part of Multiple Property?:

OTHER:

Owner Name	Form prepared by (name and organization):	Survey Date:
Owner Address	John Otto, Andrew Schofield, Bradley Wolf, KCHPO	July 1, 2009

FOR SHPO USE:

Date entered in inventory:	Level of Survey <input type="checkbox"/> reconnaissance <input type="checkbox"/> intensive	Additional Research Needed? <input type="checkbox"/> Yes <input type="checkbox"/> No
National Register Status <input type="checkbox"/> listed <input type="checkbox"/> in listed district Name: <input type="checkbox"/> pending listing <input type="checkbox"/> eligible (individually) <input type="checkbox"/> eligible (district) <input type="checkbox"/> not eligible <input type="checkbox"/> not determined	Other:	

Address: 5400

Westover

Rd

Photographer: Bradley Wolf

Photo Date September 25, 2008

**ADDITIONAL INFORMATION****Description of Environment and Outbuildings:****Further Description of important architectural features****History and Significance:**

WP Owner: Harris

Eligibility: Not eligible due to age**Sources of Information:****Water Permit(s) #:** 27867**Building Permit(s) #:**

ARCHITECTURAL/HISTORIC INVENTORY FORM

Survey No.: cc -cse-052

Survey No.: cc -cse-052		Survey Name(s): Country Side East Survey 2008-09	
County: Jackson	City: Kansas City <input type="checkbox"/> Vicinity	Zip Code 64112	
Address: 5410 Westover Rd		Ownership: <input checked="" type="checkbox"/> Private <input type="checkbox"/> Public	
Historic Name: Herbert M. Hayward Residence		Present Name	
UTM: Zone: 15 E: 362768 N: 4321158	Township/Range/Section: Twn: 49 Rng: 33 Sec: 32		
Historic Use (if known): single family dwelling		Current Use: single family dwelling	
Legal Descrip: Beginning at Northeast Corner Lot 15 Then Wes to Northwest Corner Lot 16 Then South 7.04 Feet Then SELY on Line MAK Southeast Angle of 49 DEG 13 MIN 10 SEC WI West Line Lot 16 104.11 Feet to Easterly Line Lot 15 Then NELY 90.09 Feet to			

ARCHITECTURAL INFORMATION (Further description of features and resources on continuation page)

Property Category: Building	Chimney Placement:	Outbuildings (list, describe on continuation sheet:)
Arch. Style and/or Vernacular Type: Prairie	slope	
Plan shape: Rectangular	Structural:	
No. of Stories: 2	Exterior Cladding: vinyl siding	
No. of Bays (1st story): 1	Foundation Material: limestone	Changes/Integrity Fair <input type="checkbox"/> Additions Date(s): <input type="checkbox"/> Alterations Dates: <input type="checkbox"/> Moved Date(s): <input type="checkbox"/> Other Date(s):
Roof Type: hip	Basement Type: full	
Roof Material: composition shingle	Front Porch Type: stoop	
	Acreage (rural):	
	Visible from Public Rd <input checked="" type="checkbox"/>	Endangered By:

HISTORICAL DATA: (See additional history and sources of information on continuation page)

Construction Date 1916	Architect: unknown	On Kansas City Regsiter?:
Significant Date/Period:		
Areas of Significance	Builder:	Date: Contributing?:
Original or Significant Owners: Herbert M. Hayward	Developer: Earl E. Moffett Realty Co.	On National Register?:
National Register eligible? <input type="checkbox"/> Individually Eligible <input type="checkbox"/> District Potential	Previous Surveys:	Date: Contributing?:
		Part of Multiple Property?:

OTHER:

Owner Name	Form prepared by (name and organization):	Survey Date:
Owner Address	John Otto, Andrew Schofield, Bradley Wolf, KCHPO	July 1, 2009

FOR SHPO USE:

Date entered in inventory:	Level of Survey <input type="checkbox"/> reconnaissance <input type="checkbox"/> intensive	Additional Research Needed? <input type="checkbox"/> Yes <input type="checkbox"/> No
National Register Status <input type="checkbox"/> listed <input type="checkbox"/> in listed district Name: <input type="checkbox"/> pending listing <input type="checkbox"/> eligible (individually) <input type="checkbox"/> eligible (district) <input type="checkbox"/> not eligible <input type="checkbox"/> not determined	Other:	

Address: 5410

Westover

Rd

Photographer: Bradley Wolf**Photo Date** September 25, 2008**ADDITIONAL INFORMATION****Description of Environment and Outbuildings:****Further Description of important architectural features**

The house has vinyl siding and soffits but the siding does not obscure any features and matches the design of the original wood lap siding, therefore it would still contribute to the district. The house also retains its original wood windows.

History and Significance:

The first resident was Herbert M. Hayward, who worked in the lumber industry.

Eligibility: Eligible as part of District**Sources of Information:**

1917 City Directory

Water Permit(s) #: 58112**Building Permit(s) #:**

ARCHITECTURAL/HISTORIC INVENTORY FORM

Survey No.: cc -cse-053

Survey No.: cc -cse-053	Survey Name(s): Country Side East Survey 2008-09		
County: Jackson	City: Kansas City <input type="checkbox"/> Vicinity	Zip Code 64112	
Address: 5414 Westover Rd		Ownership: <input checked="" type="checkbox"/> Private <input type="checkbox"/> Public	
Historic Name: Earl E. Moffett Residence		Present Name	
UTM: Zone: 15 E: 362756 N: 4321148	Township/Range/Section: Twn: 49 Rng: 33 Sec: 32		
Historic Use (if known): single family dwelling		Current Use: single family dwelling	
Legal Descrip: Part Lots 15 16 & 17 Block 3 Beginning on West Line Lot 16 at Point 7.04 Feet South of Northwest Corner Then SELY 104.11 Feet ALG Line That MAKES Southeast Angle of 49 DEG 13 MIN 10 SEC WITH WLI Lot 16 to Point IN ELY Line Lot 15 at Point 90.09			

ARCHITECTURAL INFORMATION (Further description of features and resources on continuation page)

Property Category: Building	Chimney Placement:	Outbuildings (list, describe on continuation sheet:)
Arch. Style and/or Vernacular Type: Prairie	back	
Plan shape: L-Shaped	Structural:	
No. of Stories: 2	Exterior Cladding: brick & stone	
No. of Bays (1st story): 3	Foundation Material: limestone	Changes/Integrity Excellent <input type="checkbox"/> Additions Date(s): <input type="checkbox"/> Alterations Dates: <input type="checkbox"/> Moved Date(s): <input type="checkbox"/> Other Date(s):
Roof Type: hip	Basement Type: full	
Roof Material: composition shingle	Front Porch Type: wrap	
	Acreage (rural):	
	Visible from Public Rd <input checked="" type="checkbox"/>	Endangered By:

HISTORICAL DATA: (See additional history and sources of information on continuation page)

Construction Date 1916	Architect: unknown	On Kansas City Register?:
Significant Date/Period:		
Areas of Significance	Builder:	Date: Contributing?:
Original or Significant Owners: Earl E. Moffett	Developer: Earl E. Moffett Realty Co.	On National Register?:
National Register eligible? <input type="checkbox"/> Individually Eligible <input type="checkbox"/> District Potential	Previous Surveys:	Date: Contributing?:
		Part of Multiple Property?:

OTHER:

Owner Name	Form prepared by (name and organization):	Survey Date:
Owner Address	John Otto, Andrew Schofield, Bradley Wolf, KCHPO	July 1, 2009

FOR SHPO USE:

Date entered in inventory:	Level of Survey <input type="checkbox"/> reconnaissance <input type="checkbox"/> intensive	Additional Research Needed? <input type="checkbox"/> Yes <input type="checkbox"/> No
National Register Status <input type="checkbox"/> listed <input type="checkbox"/> in listed district Name: <input type="checkbox"/> pending listing <input type="checkbox"/> eligible (individually) <input type="checkbox"/> eligible (district) <input type="checkbox"/> not eligible <input type="checkbox"/> not determined	Other:	

Address: 5414

Westover

Rd

Photographer: Bradley Wolf**Photo Date** September 25, 2008**ADDITIONAL INFORMATION****Description of Environment and Outbuildings:****Further Description of important architectural features**

wooden windows & door

History and Significance:

The first resident was Earl E. Moffett owner of Moffett Realty Company, who developed seven houses in this subdivision.

Eligibility: Eligible as part of District**Sources of Information:**

1917City Directory

Water Permit(s) #: 58111**Building Permit(s) #:**

ARCHITECTURAL/HISTORIC INVENTORY FORM

Survey No.: cc -cse-054

Survey No.: cc -cse-054	Survey Name(s): Country Side East Survey 2008-09		
County: Jackson	City: Kansas City <input type="checkbox"/> Vicinity	Zip Code 64112	
Address: 5418 Westover Rd		Ownership: <input checked="" type="checkbox"/> Private <input type="checkbox"/> Public	
Historic Name: Frank B. Root Residence		Present Name	
UTM: Zone: 15 E: 362739 N: 4321143	Township/Range/Section: Twn: 49 Rng: 33 Sec: 32		
Historic Use (if known): single family dwelling		Current Use: single family dwelling	
Legal Descrip: Part Lot 17 Beginning 20 Feet West of Northeast Corner T/O Then West to Northwest Corner Then South to Southwest Corner Then Northeast to Southeast Corner Then North 67.67 Feet Then Northwest to POB & East 25 Feet Lot 18 Block 3, Rockhill Park			

ARCHITECTURAL INFORMATION (Further description of features and resources on continuation page)

Property Category: Building	Chimney Placement:	Outbuildings (list, describe on continuation sheet:)
Arch. Style and/or Vernacular Type: Craftsman	front facing	
Plan shape: Irregular	Structural:	
No. of Stories: 2 1/2	Exterior Cladding: wood shingle	
No. of Bays (1st story): 4	Foundation Material: limestone	Changes/Integrity Excellent <input type="checkbox"/> Additions Date(s): <input type="checkbox"/> Alterations Dates: <input type="checkbox"/> Moved Date(s): <input type="checkbox"/> Other Date(s): Endangered By:
Roof Type: front gable	Basement Type: full	
Roof Material: composition shingle	Front Porch Type: stoop	
	Acreage (rural):	
	Visible from Public Rd <input checked="" type="checkbox"/>	

HISTORICAL DATA: (See additional history and sources of information on continuation page)

Construction Date 1916	Architect: unknown	On Kansas City Register?:
Significant Date/Period:		
Areas of Significance	Builder: Joseph Albert Rose	Date: Contributing?:
Original or Significant Owners: Frank B. Root	Developer:	On National Register?:
National Register eligible? <input type="checkbox"/> Individually Eligible <input type="checkbox"/> District Potential	Previous Surveys:	Date: Contributing?:
		Part of Multiple Property?:

OTHER:

Owner Name	Form prepared by (name and organization):	Survey Date:
Owner Address	John Otto, Andrew Schofield, Bradley Wolf, KCHPO	July 1, 2009

FOR SHPO USE:

Date entered in inventory:	Level of Survey <input type="checkbox"/> reconnaissance <input type="checkbox"/> intensive	Additional Research Needed? <input type="checkbox"/> Yes <input type="checkbox"/> No
National Register Status <input type="checkbox"/> listed <input type="checkbox"/> in listed district Name: <input type="checkbox"/> pending listing <input type="checkbox"/> eligible (individually) <input type="checkbox"/> eligible (district) <input type="checkbox"/> not eligible <input type="checkbox"/> not determined	Other:	

Address: 5418

Westover

Rd

Photographer: Bradley Wolf**Photo Date** September 25, 2008**ADDITIONAL INFORMATION****Description of Environment and Outbuildings:****Further Description of important architectural features****History and Significance:**

The first resident was Frank B. Root a city ticket agent at CB&Q Railroad.

Eligibility: Eligible as part of District**Sources of Information:**

1917 City Directory

Water Permit(s) #: 18460**Building Permit(s) #:**

ARCHITECTURAL/HISTORIC INVENTORY FORM

Survey No.: cc -cse-055

Survey No.: cc -cse-055	Survey Name(s): Country Side East Survey 2008-09		
County: Jackson	City: Kansas City <input type="checkbox"/> Vicinity	Zip Code 64112	
Address: 5422 Westover Rd		Ownership: <input checked="" type="checkbox"/> Private <input type="checkbox"/> Public	
Historic Name: Ida Downs Murray Residence		Present Name	
UTM: Zone: 15 E: 362711 N: 4321145	Township/Range/Section: Twn: 49 Rng: 33 Sec: 32		
Historic Use (if known): single family dwelling		Current Use: single family dwelling	
Legal Descrip: West 25Feet Lot 18 & All Lot 19 Block 3, Rockhill Park			

ARCHITECTURAL INFORMATION (Further description of features and resources on continuation page)

Property Category: Building	Chimney Placement:	Outbuildings (list, describe on continuation sheet:)
Arch. Style and/or Vernacular Type: Colonial Revival	side	
Plan shape: L-Shaped	Structural:	
No. of Stories: 2	Exterior Cladding: vinyl siding	
No. of Bays (1st story): 4	Foundation Material: limestone	Changes/Integrity Fair <input type="checkbox"/> Additions Date(s): <input type="checkbox"/> Alterations Dates: <input type="checkbox"/> Moved Date(s): <input type="checkbox"/> Other Date(s):
Roof Type: hip	Basement Type: garage	
Roof Material: composition shingle	Front Porch Type: stoop	
	Acreage (rural):	
	Visible from Public Rd <input checked="" type="checkbox"/>	Endangered By:

HISTORICAL DATA: (See additional history and sources of information on continuation page)

Construction Date 1916	Architect: unknown	On Kansas City Register?:
Significant Date/Period:		
Areas of Significance	Builder:	Date: Contributing?:
Original or Significant Owners: Ida Downs Murray	Developer: Terminal Investment Company	On National Register?:
National Register eligible? <input type="checkbox"/> Individually Eligible <input type="checkbox"/> District Potential	Previous Surveys:	Date: Contributing?:
		Part of Multiple Property?:

OTHER:

Owner Name	Form prepared by (name and organization):	Survey Date:
Owner Address	John Otto, Andrew Schofield, Bradley Wolf, KCHPO	July 1, 2009

FOR SHPO USE:

Date entered in inventory:	Level of Survey <input type="checkbox"/> reconnaissance <input type="checkbox"/> intensive	Additional Research Needed? <input type="checkbox"/> Yes <input type="checkbox"/> No
National Register Status <input type="checkbox"/> listed <input type="checkbox"/> in listed district Name: <input type="checkbox"/> pending listing <input type="checkbox"/> eligible (individually) <input type="checkbox"/> eligible (district) <input type="checkbox"/> not eligible <input type="checkbox"/> not determined	Other:	

Address: 5422

Westover

Rd

Photographer: Bradley Wolf**Photo Date** September 25, 2008**ADDITIONAL INFORMATION****Description of Environment and Outbuildings:****Further Description of important architectural features****History and Significance:**

The first resident was Ida Downs Murray, a Christian Science Practitioner.

Eligibility: Eligible as part of District**Sources of Information:**

1917 City Directory

Water Permit(s) #: 57855**Building Permit(s) #:**

ARCHITECTURAL/HISTORIC INVENTORY FORM

Survey No.: cc -cse-056

Survey No.: cc -cse-056		Survey Name(s): Country Side East Survey 2008-09	
County: Jackson	City: Kansas City	<input type="checkbox"/> Vicinity	Zip Code 64112
Address: 5425 Westover Rd		Ownership: <input checked="" type="checkbox"/> Private <input type="checkbox"/> Public	
Historic Name: Samuel Fletcher Residence		Present Name	
UTM: Zone: 15 E: 362763 N: 4321094	Township/Range/Section: Twn: 49 Rng: 33 Sec: 32		
Historic Use (if known): single family dwelling		Current Use: single family dwelling	
Legal Descrip: Lot 7, Resurvey Lots A & B Block 5 Rockhill Park			

ARCHITECTURAL INFORMATION (Further description of features and resources on continuation page)

Property Category: Building	Chimney Placement:	Outbuildings (list, describe on continuation sheet:)
Arch. Style and/or Vernacular Type: Craftsman	front ridge	
Plan shape: L-Shaped	Structural:	
No. of Stories: 2	Exterior Cladding: wood lap siding	
No. of Bays (1st story): 3	Foundation Material: limestone	Changes/Integrity Excellent <input type="checkbox"/> Additions Date(s): <input type="checkbox"/> Alterations Dates: <input type="checkbox"/> Moved Date(s): <input type="checkbox"/> Other Date(s): Endangered By:
Roof Type: front gable	Basement Type: garage	
Roof Material: composition shingle	Front Porch Type: entry	
	Acreage (rural):	
	Visible from Public Rd <input checked="" type="checkbox"/>	

HISTORICAL DATA: (See additional history and sources of information on continuation page)

Construction Date 1910	Architect: Elmer Boillot	On Kansas City Register?:
Significant Date/Period:		
Areas of Significance	Builder: Boggers	Date: Contributing?:
Original or Significant Owners: Samuel Fletcher	Developer: Robert O. Smith	On National Register?:
National Register eligible? <input type="checkbox"/> Individually Eligible <input type="checkbox"/> District Potential	Previous Surveys:	Date: Contributing?:
		Part of Multiple Property?:

OTHER:

Owner Name	Form prepared by (name and organization):	Survey Date:
Owner Address	John Otto, Andrew Schofield, Bradley Wolf, KCHPO	July 1, 2009

FOR SHPO USE:

Date entered in inventory:	Level of Survey <input type="checkbox"/> reconnaissance <input type="checkbox"/> intensive	Additional Research Needed? <input type="checkbox"/> Yes <input type="checkbox"/> No
National Register Status <input type="checkbox"/> listed <input type="checkbox"/> in listed district Name: <input type="checkbox"/> pending listing <input type="checkbox"/> eligible (individually) <input type="checkbox"/> eligible (district) <input type="checkbox"/> not eligible <input type="checkbox"/> not determined	Other:	

Address: 5425

Westover

Rd

Photographer: Bradley Wolf**Photo Date** September 25, 2008**ADDITIONAL INFORMATION****Description of Environment and Outbuildings:****Further Description of important architectural features**

wooden windows & soffits

History and Significance:

The first resident was Samuel Fletcher who worked at the Licensee Monarch Metal Weather Strip Co. at 107 W. 8th Street. Elmer Boillot is listed as a draftsman for Shepard, Farrar & Wiser Architects in the 1910 city directory. Robert O. Smith is listed with Murrell & Smith Real Estate in the 1911 city directory.

Eligibility: Eligible as part of District**Sources of Information:**

1917 City Directory

Water Permit(s) #: 44289**Building Permit(s) #:** 26332

ARCHITECTURAL/HISTORIC INVENTORY FORM

Survey No.: cc -cse-057

Survey No.: cc -cse-057		Survey Name(s): Country Side East Survey 2008-09	
County: Jackson	City: Kansas City <input type="checkbox"/> Vicinity	Zip Code 64112	
Address: 5427 Westover Rd		Ownership: <input checked="" type="checkbox"/> Private <input type="checkbox"/> Public	
Historic Name:		Present Name	
UTM: Zone: 15 E: 362750 N: 4321085	Township/Range/Section: Twn: 49 Rng: 33 Sec: 32		
Historic Use (if known): single family dwelling		Current Use: single family dwelling	
Legal Descrip: Lot 6, Resurvey of Lots A & B Block 5 Rockhill Park			

ARCHITECTURAL INFORMATION (Further description of features and resources on continuation page)

Property Category: Building	Chimney Placement: back	Outbuildings (list, describe on continuation sheet:)
Arch. Style and/or Vernacular Type: Craftsman Bungalow	Structural: frame	
Plan shape: Irregular	Exterior Cladding: wood lap siding	Changes/Integrity Good <input type="checkbox"/> Additions Date(s): <input type="checkbox"/> Alterations Dates: <input type="checkbox"/> Moved Date(s): 1953 <input type="checkbox"/> Other Date(s): Endangered By:
No. of Stories: 1	Foundation Material: poured concrete	
No. of Bays (1st story): 2	Basement Type: full	
Roof Type: hip	Front Porch Type: partial width	
Roof Material: composition shingle	Acreage (rural):	
	Visible from Public Rd <input checked="" type="checkbox"/>	

HISTORICAL DATA: (See additional history and sources of information on continuation page)

Construction Date 1921 (moved 1953)	Architect: unknown	On Kansas City Register?:
Significant Date/Period:		
Areas of Significance	Builder: H.C. Anderson Construction Co	Date: Contributing?:
Original or Significant Owners:	Developer:	On National Register?:
National Register eligible? <input type="checkbox"/> Individually Eligible <input type="checkbox"/> District Potential	Previous Surveys:	Date: Contributing?:
		Part of Multiple Property?:

OTHER:

Owner Name	Form prepared by (name and organization): John Otto, Andrew Schofield, Bradley Wolf, KCHPO	Survey Date: July 1, 2009
Owner Address		

FOR SHPO USE:

Date entered in inventory:	Level of Survey <input type="checkbox"/> reconnaissance <input type="checkbox"/> intensive	Additional Research Needed? <input type="checkbox"/> Yes <input type="checkbox"/> No
National Register Status <input type="checkbox"/> listed <input type="checkbox"/> in listed district Name: <input type="checkbox"/> pending listing <input type="checkbox"/> eligible (individually) <input type="checkbox"/> eligible (district) <input type="checkbox"/> not eligible <input type="checkbox"/> not determined	Other:	

Address: 5427

Westover

Rd

Photographer: Bradley Wolf**Photo Date** September 25, 2008**ADDITIONAL INFORMATION****Description of Environment and Outbuildings:****Further Description of important architectural features**

original wooden door, wooden soffits & windows

History and Significance:

This building was moved from 5009 Main Street in 1953.

Eligibility: Eligible as part of District

Even though this building has moved, it was moved front only 3 Block away in another J.C. Nichols subdivision and fits the architectural styles of this area. It has also been in this location for over 50 years.

Sources of Information:**Water Permit(s) #:** 103683**Building Permit(s) #:** 39451, 36552A

ARCHITECTURAL/HISTORIC INVENTORY FORM

Survey No.: cc -cse-058

Survey No.: cc -cse-058	Survey Name(s): Country Side East Survey 2008-09		
County: Jackson	City: Kansas City <input type="checkbox"/> Vicinity	Zip Code 64112	
Address: 5438 Westover Rd		Ownership: <input checked="" type="checkbox"/> Private <input type="checkbox"/> Public	
Historic Name: George E. West		Present Name	
UTM: Zone: 15 E: 362679 N: 4321095	Township/Range/Section: Twn: 49 Rng: 33 Sec: 32		
Historic Use (if known): single family dwelling		Current Use: single family dwelling	
Legal Descrip: Lot 1 Weavers Resurvey Lot 6 Block 4 Rockhill Park			

ARCHITECTURAL INFORMATION (Further description of features and resources on continuation page)

Property Category: Building	Chimney Placement:	Outbuildings (list, describe on continuation sheet:)
Arch. Style and/or Vernacular Type: Colonial Revival	side ridge	
Plan shape: Rectangular	Structural:	
No. of Stories: 2 1/2	Exterior Cladding: stucco	
No. of Bays (1st story): 3	Foundation Material: limestone	Changes/Integrity Excellent <input type="checkbox"/> Additions Date(s): <input type="checkbox"/> Alterations Dates: <input type="checkbox"/> Moved Date(s): <input type="checkbox"/> Other Date(s): Endangered By:
Roof Type: side gable	Basement Type: full	
Roof Material: composition shingle	Front Porch Type: full width	
	Acreage (rural):	
	Visible from Public Rd <input checked="" type="checkbox"/>	

HISTORICAL DATA: (See additional history and sources of information on continuation page)

Construction Date 1912	Architect: unknown	On Kansas City Register?:
Significant Date/Period:		
Areas of Significance	Builder: Butler-Weaver Realty Co.	Date: Contributing?:
Original or Significant Owners: George E. West	Developer:	On National Register?:
National Register eligible? <input type="checkbox"/> Individually Eligible <input type="checkbox"/> District Potential	Previous Surveys:	Date: Contributing?:
		Part of Multiple Property?:

OTHER:

Owner Name	Form prepared by (name and organization):	Survey Date:
Owner Address	John Otto, Andrew Schofield, Bradley Wolf, KCHPO	July 1, 2009

FOR SHPO USE:

Date entered in inventory:	Level of Survey <input type="checkbox"/> reconnaissance <input type="checkbox"/> intensive	Additional Research Needed? <input type="checkbox"/> Yes <input type="checkbox"/> No
National Register Status <input type="checkbox"/> listed <input type="checkbox"/> in listed district Name: <input type="checkbox"/> pending listing <input type="checkbox"/> eligible (individually) <input type="checkbox"/> eligible (district) <input type="checkbox"/> not eligible <input type="checkbox"/> not determined	Other:	

Address: 5438

Westover

Rd

Photographer: Bradley Wolf**Photo Date** September 25, 2008**ADDITIONAL INFORMATION****Description of Environment and Outbuildings:****Further Description of important architectural features****History and Significance:**

The first resident was George E. West.

Eligibility: Eligible as part of District

Sources of Information:

1917 City Directory

Water Permit(s) #: 48189**Building Permit(s) #:** 28134

ARCHITECTURAL/HISTORIC INVENTORY FORM

Survey No.: cc -cse-059

Survey No.: cc -cse-059		Survey Name(s): Country Side East Survey 2008-09	
County: Jackson	City: Kansas City <input type="checkbox"/> Vicinity	Zip Code 64112	
Address: 5448 Westover Rd		Ownership: <input checked="" type="checkbox"/> Private <input type="checkbox"/> Public	
Historic Name:		Present Name	
UTM: Zone: 15 E: 362659 N: 4321077	Township/Range/Section: Twn: 49 Rng: 33 Sec: 32		
Historic Use (if known): single family dwelling		Current Use: single family dwelling	
Legal Descrip: Lot 3 Weavers Resurvey; Lot 6 Block 4 Rockhill Park			

ARCHITECTURAL INFORMATION (Further description of features and resources on continuation page)

Property Category: Building	Chimney Placement:	Outbuildings (list, describe on continuation sheet:)
Arch. Style and/or Vernacular Type: Craftsman	side ridge	
Plan shape: Square	Structural:	
No. of Stories: 2	Exterior Cladding: brick & wood shingle	
No. of Bays (1st story): 3	Foundation Material: brick	Changes/Integrity Excellent <input type="checkbox"/> Additions Date(s): <input type="checkbox"/> Alterations Dates: <input type="checkbox"/> Moved Date(s): <input type="checkbox"/> Other Date(s): Endangered By:
Roof Type: side gable	Basement Type: full	
Roof Material: composition shingle	Front Porch Type: wrap	
	Acreage (rural):	
	Visible from Public Rd <input checked="" type="checkbox"/>	

HISTORICAL DATA: (See additional history and sources of information on continuation page)

Construction Date 1912	Architect: unknown	On Kansas City Register?:
Significant Date/Period:		
Areas of Significance	Builder: Butler-Weaver Realty Co.	Date: Contributing?:
Original or Significant Owners:	Developer:	On National Register?:
National Register eligible? <input type="checkbox"/> Individually Eligible <input type="checkbox"/> District Potential	Previous Surveys:	Date: Contributing?:
		Part of Multiple Property?:

OTHER:

Owner Name	Form prepared by (name and organization):	Survey Date:
Owner Address	John Otto, Andrew Schofield, Bradley Wolf, KCHPO	July 1, 2009

FOR SHPO USE:

Date entered in inventory:	Level of Survey <input type="checkbox"/> reconnaissance <input type="checkbox"/> intensive	Additional Research Needed? <input type="checkbox"/> Yes <input type="checkbox"/> No
National Register Status <input type="checkbox"/> listed <input type="checkbox"/> in listed district Name: <input type="checkbox"/> pending listing <input type="checkbox"/> eligible (individually) <input type="checkbox"/> eligible (district) <input type="checkbox"/> not eligible <input type="checkbox"/> not determined	Other:	

Address: 5448

Westover

Rd

Photographer: Bradley Wolf**Photo Date** September 25, 2008**ADDITIONAL INFORMATION****Description of Environment and Outbuildings:****Further Description of important architectural features****History and Significance:**

The 1933 City Directory lists this as the residence of Carl D. Stowell and Sharlene Sweet

Eligibility: Eligible as part of District**Sources of Information:****Water Permit(s) #:** 47598**Building Permit(s) #:** 28135

ARCHITECTURAL/HISTORIC INVENTORY FORM

Survey No.: cc -cse-060

Survey No.: cc -cse-060		Survey Name(s): Country Side East Survey 2008-09	
County: Jackson	City: Kansas City <input type="checkbox"/> Vicinity	Zip Code 64112	
Address: 3 E 52nd St		Ownership: <input checked="" type="checkbox"/> Private <input type="checkbox"/> Public	
Historic Name: Wallace J. Ferry-Resident		Present Name	
UTM: Zone: 15 E: 362620 N: 4321570	Township/Range/Section: Twn: 49 Rng: 33 Sec: 32		
Historic Use (if known): single family dwelling		Current Use: single family dwelling	
Legal Descrip: Lot 29 & 30, Rockhill Place			

ARCHITECTURAL INFORMATION (Further description of features and resources on continuation page)

Property Category: Building	Chimney Placement:	Outbuildings (list, describe on continuation sheet:)
Arch. Style and/or Vernacular Type: Colonial Revival	ridgeline	
Plan shape: Rectangular	Structural:	
No. of Stories: 2 1/2	Exterior Cladding: stucco	
No. of Bays (1st story): 3	Foundation Material: limestone	Changes/Integrity Excellent <input type="checkbox"/> Additions Date(s): <input type="checkbox"/> Alterations Dates: <input type="checkbox"/> Moved Date(s): <input type="checkbox"/> Other Date(s): Endangered By:
Roof Type: side gable	Basement Type: full	
Roof Material: composition shingle	Front Porch Type: entry	
	Acreage (rural):	
	Visible from Public Rd <input checked="" type="checkbox"/>	

HISTORICAL DATA: (See additional history and sources of information on continuation page)

Construction Date 1912	Architect: Shepherd & Belcher	On Kansas City Register?:
Significant Date/Period:		
Areas of Significance	Builder: J.C. Nichols Company	Date: Contributing?:
Original or Significant Owners: Wallace J. Ferry	Developer: J.C. Nichols Company	On National Register?:
National Register eligible? <input type="checkbox"/> Individually Eligible <input type="checkbox"/> District Potential	Previous Surveys:	Date: Contributing?:
		Part of Multiple Property?:

OTHER:

Owner Name	Form prepared by (name and organization):	Survey Date:
Owner Address	John Otto, Andrew Schofield, Bradley Wolf, KCHPO	July 1, 2009

FOR SHPO USE:

Date entered in inventory:	Level of Survey <input type="checkbox"/> reconnaissance <input type="checkbox"/> intensive	Additional Research Needed? <input type="checkbox"/> Yes <input type="checkbox"/> No
National Register Status <input type="checkbox"/> listed <input type="checkbox"/> in listed district Name: <input type="checkbox"/> pending listing <input type="checkbox"/> eligible (individually) <input type="checkbox"/> eligible (district) <input type="checkbox"/> not eligible <input type="checkbox"/> not determined	Other:	

Address: 3 E 52nd St

Photographer: Bradley Wolf

Photo Date September 25, 2008

**ADDITIONAL INFORMATION****Description of Environment and Outbuildings:****Further Description of important architectural features**

wooden windows, original wooden door

History and Significance:

The first resident was Wallace J. Ferry, President of Ferry-Hanly Advertising Co.

Eligibility: Eligible as part of District**Sources of Information:**

Garden Homes Planned and Executed by J.C. Nichols. 1917 Federal Census

Water Permit(s) #: 53609**Building Permit(s) #:**

ARCHITECTURAL/HISTORIC INVENTORY FORM

Survey No.: cc -cse-061

Survey No.: cc -cse-061	Survey Name(s): Country Side East Survey 2008-09		
County: Jackson	City: Kansas City <input type="checkbox"/> Vicinity	Zip Code 64112	
Address: 11 E 52nd St	Ownership: <input checked="" type="checkbox"/> Private <input type="checkbox"/> Public		
Historic Name: Henry J. Owens Residence		Present Name	
UTM: Zone: 15 E: 362643 N: 4321569	Township/Range/Section: Twn: 49 Rng: 33 Sec: 32		
Historic Use (if known): single family dwelling		Current Use: single family dwelling	
Legal Descrip: Lot 28, Rockhill Place			

ARCHITECTURAL INFORMATION (Further description of features and resources on continuation page)

Property Category: Building	Chimney Placement:	Outbuildings (list, describe on continuation sheet:)
Arch. Style and/or Vernacular Type: Tudor Revival	slope	
Plan shape: L Shaped	Structural:	
No. of Stories: 2	Exterior Cladding: stucco	
No. of Bays (1st story): 3	Foundation Material: limestone	Changes/Integrity Fair
Roof Type: front gable	Basement Type: full	<input type="checkbox"/> Additions Date(s):
Roof Material: composition shingle	Front Porch Type: entry	<input type="checkbox"/> Alterations Dates:
	Acreage (rural):	<input type="checkbox"/> Moved Date(s):
	Visible from Public Rd <input checked="" type="checkbox"/>	<input type="checkbox"/> Other Date(s):
		Endangered By:

HISTORICAL DATA: (See additional history and sources of information on continuation page)

Construction Date 1923	Architect:	On Kansas City Register?:
Significant Date/Period:	Harry S. Bill	
Areas of Significance	Builder:	Date: Contributing?:
Original or Significant Owners: Henry J. Owens	Developer:	On National Register?:
National Register eligible? <input type="checkbox"/> Individually Eligible <input type="checkbox"/> District Potential	Previous Surveys:	Date: Contributing?:
		Part of Multiple Property?:

OTHER:

Owner Name	Form prepared by (name and organization):	Survey Date:
Owner Address	John Otto, Andrew Schofield, Bradley Wolf, KCHPO	July 1, 2009

FOR SHPO USE:

Date entered in inventory:	Level of Survey <input type="checkbox"/> reconnaissance <input type="checkbox"/> intensive	Additional Research Needed? <input type="checkbox"/> Yes <input type="checkbox"/> No
National Register Status <input type="checkbox"/> listed <input type="checkbox"/> in listed district Name: <input type="checkbox"/> pending listing <input type="checkbox"/> eligible (individually) <input type="checkbox"/> eligible (district) <input type="checkbox"/> not eligible <input type="checkbox"/> not determined	Other:	

Address: 11 E 52nd St

Photographer: Bradley Wolf

Photo Date September 25, 2008

**ADDITIONAL INFORMATION****Description of Environment and Outbuildings:****Further Description of important architectural features**

wooden windows & soffits, newer door

History and Significance:

The first resident of this house was Henry J. Owens, Vice-President of Kansas Flour Mills.

Eligibility: Eligible as part of District**Sources of Information:**

1926 City Directory, Garden Homes Planned and Executed by J.C. Nichols

Water Permit(s) #: 73588**Building Permit(s) #:** 44529

ARCHITECTURAL/HISTORIC INVENTORY FORM

Survey No.: cc -cse-062

Survey No.: cc -cse-062		Survey Name(s): Country Side East Survey 2008-09	
County: Jackson	City: Kansas City	<input type="checkbox"/> Vicinity	Zip Code 64112
Address: 15 E 52nd St		Ownership: <input checked="" type="checkbox"/> Private <input type="checkbox"/> Public	
Historic Name: Rev. Claudius B. and Mary Spencer		Present Name	
UTM: Zone: 15 E: 362657 N: 4321568	Township/Range/Section: Twn: 49 Rng: 33 Sec: 32		
Historic Use (if known): single family dwelling		Current Use: single family dwelling	
Legal Descrip: Lot 27, Rockhill Place			

ARCHITECTURAL INFORMATION (Further description of features and resources on continuation page)

Property Category: Building	Chimney Placement:	Outbuildings (list, describe on continuation sheet:)
Arch. Style and/or Vernacular Type: Craftsman	slope	
Plan shape: Rectangular	Structural:	
No. of Stories: 2 1/2	Exterior Cladding: stone and wood lap siding	
No. of Bays (1st story): 2	Foundation Material: limestone	Changes/Integrity Good <input type="checkbox"/> Additions Date(s): <input type="checkbox"/> Alterations Dates: <input type="checkbox"/> Moved Date(s): <input type="checkbox"/> Other Date(s):
Roof Type: side gable	Basement Type: full	
Roof Material: composition shingle	Front Porch Type: full width	
	Acreage (rural):	
	Visible from Public Rd <input checked="" type="checkbox"/>	Endangered By:

HISTORICAL DATA: (See additional history and sources of information on continuation page)

Construction Date 1908	Architect: unknown	On Kansas City Register?:
Significant Date/Period:		
Areas of Significance	Builder:	Date: Contributing?:
Original or Significant Owners: Rev. Claudius B. and Mary Spencer	Developer: Raymond N. Eaton	On National Register?:
National Register eligible? <input type="checkbox"/> Individually Eligible <input type="checkbox"/> District Potential	Previous Surveys:	Date: Contributing?:
		Part of Multiple Property?:

OTHER:

Owner Name	Form prepared by (name and organization):	Survey Date:
Owner Address	John Otto, Andrew Schofield, Bradley Wolf, KCHPO	July 1, 2009


FOR SHPO USE:

Date entered in inventory:	Level of Survey <input type="checkbox"/> reconnaissance <input type="checkbox"/> intensive	Additional Research Needed? <input type="checkbox"/> Yes <input type="checkbox"/> No
National Register Status <input type="checkbox"/> listed <input type="checkbox"/> in listed district Name: <input type="checkbox"/> pending listing <input type="checkbox"/> eligible (individually) <input type="checkbox"/> eligible (district) <input type="checkbox"/> not eligible <input type="checkbox"/> not determined	Other:	

Address: 15 E 52nd St

Photographer: Bradley Wolf

Photo Date September 25, 2008

**ADDITIONAL INFORMATION****Description of Environment and Outbuildings:****Further Description of important architectural features**

non-original doors & wooden windows

History and Significance:

The first residents of this house were Rev. Claudius B. and Mary Spencer. Claudius was the Editor of Central Christian Advocate.

Eligibility: Eligible as part of District**Sources of Information:**

1920 Federal Census

Water Permit(s) #: 37270**Building Permit(s) #:**

ARCHITECTURAL/HISTORIC INVENTORY FORM

Survey No.: cc -cse-063

Survey No.: cc -cse-063		Survey Name(s): Country Side East Survey 2008-09	
County: Jackson	City: Kansas City <input type="checkbox"/> Vicinity	Zip Code 64112	
Address: 17 E 52nd St		Ownership: <input checked="" type="checkbox"/> Private <input type="checkbox"/> Public	
Historic Name: Walter G. and Mattie Basinger Residence		Present Name	
UTM: Zone: 15 E: 362673 N: 4321569	Township/Range/Section: Twn: 49 Rng: 33 Sec: 32		
Historic Use (if known): single family dwelling		Current Use: single family dwelling	
Legal Descrip: Lot 26, Rockhill Place			

ARCHITECTURAL INFORMATION (Further description of features and resources on continuation page)

Property Category: Building	Chimney Placement: exterior-both sides	Outbuildings (list, describe on continuation sheet:)
Arch. Style and/or Vernacular Type: American Foursquare: Colonial Revival	Structural:	
Plan shape: L-Shaped	Exterior Cladding: wood lap siding	Changes/Integrity Excellent <input type="checkbox"/> Additions Date(s): <input type="checkbox"/> Alterations Dates: <input type="checkbox"/> Moved Date(s): <input type="checkbox"/> Other Date(s): Endangered By:
No. of Stories: 2 1/2	Foundation Material: brick	
No. of Bays (1st story): 3	Basement Type: full	
Roof Type: hip	Front Porch Type: portico	
Roof Material: composition shingle	Acreage (rural):	
	Visible from Public Rd <input checked="" type="checkbox"/>	

HISTORICAL DATA: (See additional history and sources of information on continuation page)

Construction Date 1915	Architect: Shepard & Farrar	On Kansas City Register?: Date: Contributing?:
Significant Date/Period:		
Areas of Significance	Builder: J.C. Nichols Company	On National Register?: Date: Contributing?:
Original or Significant Owners: Walter G. and Mattie Basinger	Developer: J.C. Nichols Company	
National Register eligible? <input type="checkbox"/> Individually Eligible <input type="checkbox"/> District Potential	Previous Surveys:	Part of Multiple Property?:

OTHER:

Owner Name	Form prepared by (name and organization):	Survey Date:
Owner Address	John Otto, Andrew Schofield, Bradley Wolf, KCHPO	July 1, 2009

FOR SHPO USE:

Date entered in inventory:	Level of Survey <input type="checkbox"/> reconnaissance <input type="checkbox"/> intensive	Additional Research Needed? <input type="checkbox"/> Yes <input type="checkbox"/> No
National Register Status <input type="checkbox"/> listed <input type="checkbox"/> in listed district Name: <input type="checkbox"/> pending listing <input type="checkbox"/> eligible (individually) <input type="checkbox"/> eligible (district) <input type="checkbox"/> not eligible <input type="checkbox"/> not determined	Other:	

Address: 17 E 52nd St

Photographer: Bradley Wolf

Photo Date September 25, 2008

**ADDITIONAL INFORMATION****Description of Environment and Outbuildings:****Further Description of important architectural features**

wooden windows, & a possibly original wooden door

History and Significance:

The first residents of this house were Walter G. and Mattie Basinger. Walter worked in real estate.

Eligibility: Eligible as part of District**Sources of Information:**

Western Manuscript Collection, JC Nichols, kc0106 Box 010x3; 1917 City Directory, 1920 Federal Census

Water Permit(s) #: 56650**Building Permit(s) #:** 33245

ARCHITECTURAL/HISTORIC INVENTORY FORM

Survey No.: cc -cse-064

Survey No.: cc -cse-064		Survey Name(s): Country Side East Survey 2008-09	
County: Jackson	City: Kansas City	<input type="checkbox"/> Vicinity	Zip Code 64112
Address: 21 E 52nd St		Ownership: <input checked="" type="checkbox"/> Private <input type="checkbox"/> Public	
Historic Name: Louis R. Caffery Residence		Present Name	
UTM: Zone: 15 E: 362686 N: 4321566	Township/Range/Section: Twn: 49 Rng: 33 Sec: 32		
Historic Use (if known): single family dwelling		Current Use: single family dwelling	
Legal Descrip: Lot 25, Rockhill Place			

ARCHITECTURAL INFORMATION (Further description of features and resources on continuation page)

Property Category: Building	Chimney Placement:	Outbuildings (list, describe on continuation sheet:)
Arch. Style and/or Vernacular Type: Kansas City Shirtwaist	front gable	
Plan shape: Rectangular	Structural:	
No. of Stories: 2 1/2	Exterior Cladding: stone and stucco	
No. of Bays (1st story): 2	Foundation Material: limestone	Changes/Integrity Excellent <input type="checkbox"/> Additions Date(s): <input type="checkbox"/> Alterations Dates: <input type="checkbox"/> Moved Date(s): <input type="checkbox"/> Other Date(s): Endangered By:
Roof Type: front gable	Basement Type: full	
Roof Material: composition shingle	Front Porch Type: wrap	
	Acreage (rural):	
	Visible from Public Rd <input checked="" type="checkbox"/>	

HISTORICAL DATA: (See additional history and sources of information on continuation page)

Construction Date 1908	Architect: unknown	On Kansas City Register?:
Significant Date/Period:		
Areas of Significance	Builder: Butler-Weaver Realty Co.	Date: Contributing?:
Original or Significant Owners: Louis R. Caffery	Developer:	On National Register?:
National Register eligible? <input type="checkbox"/> Individually Eligible <input type="checkbox"/> District Potential	Previous Surveys:	Date: Contributing?:
		Part of Multiple Property?:

OTHER:

Owner Name	Form prepared by (name and organization):	Survey Date:
Owner Address	John Otto, Andrew Schofield, Bradley Wolf, KCHPO	July 1, 2009

FOR SHPO USE:

Date entered in inventory:	Level of Survey <input type="checkbox"/> reconnaissance <input type="checkbox"/> intensive	Additional Research Needed? <input type="checkbox"/> Yes <input type="checkbox"/> No
National Register Status <input type="checkbox"/> listed <input type="checkbox"/> in listed district	Other:	
Name:		
<input type="checkbox"/> pending listing <input type="checkbox"/> eligible (individually)		
<input type="checkbox"/> eligible (district) <input type="checkbox"/> not eligible		
<input type="checkbox"/> not determined		

Address: 21

E

52nd

St

Photographer: Bradley Wolf**Photo Date** September 25, 2008**ADDITIONAL INFORMATION****Description of Environment and Outbuildings:****Further Description of important architectural features**

wooden windows & soffits

History and Significance:

The first resident of this house was Louis R. Caffery, who had an office in the Gumbel Building.

Eligibility: Eligible as part of District**Sources of Information:**

1910 Federal Census

Water Permit(s) #: 37271**Building Permit(s) #:**

ARCHITECTURAL/HISTORIC INVENTORY FORM

Survey No.: cc -cse-065

Survey No.: cc -cse-065		Survey Name(s): Country Side East Survey 2008-09	
County: Jackson	City: Kansas City <input type="checkbox"/> Vicinity	Zip Code 64112	
Address: 25 E 52nd St		Ownership: <input checked="" type="checkbox"/> Private <input type="checkbox"/> Public	
Historic Name: Charles O. Barr Residence		Present Name	
UTM: Zone: 15 E: 362704 N: 4321564	Township/Range/Section: Twn: 49 Rng: 33 Sec: 32		
Historic Use (if known): single family dwelling		Current Use: single family dwelling	
Legal Descrip: Lot 24, Rockhill Place			

ARCHITECTURAL INFORMATION (Further description of features and resources on continuation page)

Property Category: Building	Chimney Placement:	Outbuildings (list, describe on continuation sheet:)
Arch. Style and/or Vernacular Type: Split-Level	back	
Plan shape: L-Shaped	Structural:	
No. of Stories: 1 1/2	Exterior Cladding: brick and vinyl	
No. of Bays (1st story): 4	Foundation Material: poured concrete	Changes/Integrity Good <input type="checkbox"/> Additions Date(s): <input type="checkbox"/> Alterations Dates: <input type="checkbox"/> Moved Date(s): <input type="checkbox"/> Other Date(s):
Roof Type: side gabled and simple hipped	Basement Type: full	
Roof Material: composition shingle	Front Porch Type: stoop	
	Acreage (rural):	
	Visible from Public Rd <input checked="" type="checkbox"/>	Endangered By:

HISTORICAL DATA: (See additional history and sources of information on continuation page)

Construction Date 1964	Architect: unknown	On Kansas City Register?:
Significant Date/Period:		
Areas of Significance	Builder: Dierkson Homes	Date: Contributing?:
Original or Significant Owners: Charles O. Barr	Developer:	On National Register?:
National Register eligible? <input type="checkbox"/> Individually Eligible <input type="checkbox"/> District Potential	Previous Surveys:	Date: Contributing?:
		Part of Multiple Property?:

OTHER:

Owner Name	Form prepared by (name and organization):	Survey Date:
Owner Address	John Otto, Andrew Schofield, Bradley Wolf, KCHPO	July 1, 2009

FOR SHPO USE:

Date entered in inventory:	Level of Survey <input type="checkbox"/> reconnaissance <input type="checkbox"/> intensive	Additional Research Needed? <input type="checkbox"/> Yes <input type="checkbox"/> No
National Register Status <input type="checkbox"/> listed <input type="checkbox"/> in listed district Name: <input type="checkbox"/> pending listing <input type="checkbox"/> eligible (individually) <input type="checkbox"/> eligible (district) <input type="checkbox"/> not eligible <input type="checkbox"/> not determined	Other:	

Address: 25 E 52nd St

Photographer: Bradley Wolf

Photo Date September 25, 2008

**ADDITIONAL INFORMATION****Description of Environment and Outbuildings:****Further Description of important architectural features**

non-wooden doors & windows

History and Significance:

The first resident of this house was Charles O. Barr

Eligibility: Not eligible due to age**Sources of Information:****Water Permit(s) #:****Building Permit(s) #:** 3512

ARCHITECTURAL/HISTORIC INVENTORY FORM

Survey No.: cc -cse-066

Survey No.: cc -cse-066		Survey Name(s): Country Side East Survey 2008-09	
County: Jackson	City: Kansas City	<input type="checkbox"/> Vicinity	Zip Code 64112
Address: 31 E 52nd St		Ownership: <input checked="" type="checkbox"/> Private <input type="checkbox"/> Public	
Historic Name: Luman H. Cochrane Residence		Present Name	
UTM: Zone: 15 E: 362717 N: 4321565	Township/Range/Section: Twn: 49 Rng: 33 Sec: 32		
Historic Use (if known): single family dwelling		Current Use: single family dwelling	
Legal Descrip: Lot 23, Rockhill Place			

ARCHITECTURAL INFORMATION (Further description of features and resources on continuation page)

Property Category: Building	Chimney Placement:	Outbuildings (list, describe on continuation sheet:)
Arch. Style and/or Vernacular Type: Prairie	back	
Plan shape: L-Shaped	Structural:	
No. of Stories: 2	Exterior Cladding: stucco	
No. of Bays (1st story): 2	Foundation Material: limestone	Changes/Integrity Excellent <input type="checkbox"/> Additions Date(s): <input type="checkbox"/> Alterations Dates: <input type="checkbox"/> Moved Date(s): <input type="checkbox"/> Other Date(s): Endangered By:
Roof Type: hip	Basement Type: full	
Roof Material: composition shingle	Front Porch Type: entry	
	Acreage (rural):	
	Visible from Public Rd <input checked="" type="checkbox"/>	

HISTORICAL DATA: (See additional history and sources of information on continuation page)

Construction Date 1911	Architect: C.F. Maud	On Kansas City Register?:
Significant Date/Period:		
Areas of Significance	Builder: Clarence L. Brown	Date: Contributing?:
Original or Significant Owners: Luman H. Cochrane	Developer:	On National Register?:
National Register eligible? <input type="checkbox"/> Individually Eligible <input type="checkbox"/> District Potential	Previous Surveys:	Date: Contributing?:
		Part of Multiple Property?:

OTHER:

Owner Name	Form prepared by (name and organization):	Survey Date:
Owner Address	John Otto, Andrew Schofield, Bradley Wolf, KCHPO	July 1, 2009

FOR SHPO USE:

Date entered in inventory:	Level of Survey <input type="checkbox"/> reconnaissance <input type="checkbox"/> intensive	Additional Research Needed? <input type="checkbox"/> Yes <input type="checkbox"/> No
National Register Status <input type="checkbox"/> listed <input type="checkbox"/> in listed district Name: <input type="checkbox"/> pending listing <input type="checkbox"/> eligible (individually) <input type="checkbox"/> eligible (district) <input type="checkbox"/> not eligible <input type="checkbox"/> not determined	Other:	

Address: 31 E 52nd St

Photographer: Bradley Wolf

Photo Date September 25, 2008

**ADDITIONAL INFORMATION****Description of Environment and Outbuildings:****Further Description of important architectural features**

wooden, original door, wooden windows

History and Significance:

The first resident was Luman H. Cochrane of Cochrane Brokerage Co.

Eligibility: Eligible as part of District**Sources of Information:**

1917 City Directory

Water Permit(s) #: 46474**Building Permit(s) #:** 27438

ARCHITECTURAL/HISTORIC INVENTORY FORM

Survey No.: cc -cse-067

Survey No.: cc -cse-067		Survey Name(s): Country Side East Survey 2008-09	
County: Jackson	City: Kansas City <input type="checkbox"/> Vicinity	Zip Code 64112	
Address: 35 E 52nd St		Ownership: <input checked="" type="checkbox"/> Private <input type="checkbox"/> Public	
Historic Name: Burr S. Stottle Residence		Present Name	
UTM: Zone: 15 E: 362732 N: 4321563	Township/Range/Section: Twn: 49 Rng: 33 Sec: 32		
Historic Use (if known): single family dwelling		Current Use: single family dwelling	
Legal Descrip: Lot 22, Rockhill Place			

ARCHITECTURAL INFORMATION (Further description of features and resources on continuation page)

Property Category: Building	Chimney Placement:	Outbuildings (list, describe on continuation sheet:)
Arch. Style and/or Vernacular Type: Craftsman Bungalow	slope	
Plan shape: T-Shaped	Structural:	
No. of Stories: 1 1/2	Exterior Cladding: stone and stucco	
No. of Bays (1st story): 3	Foundation Material: limestone	Changes/Integrity Good <input type="checkbox"/> Additions Date(s): <input type="checkbox"/> Alterations Dates: <input type="checkbox"/> Moved Date(s): <input type="checkbox"/> Other Date(s):
Roof Type: side gable	Basement Type: full	
Roof Material: composition shingle	Front Porch Type: entry	
	Acreage (rural):	
	Visible from Public Rd <input checked="" type="checkbox"/>	Endangered By:

HISTORICAL DATA: (See additional history and sources of information on continuation page)

Construction Date 1921	Architect: unknown	On Kansas City Register?:
Significant Date/Period:		
Areas of Significance	Builder: Carl A. Brand	Date: Contributing?:
Original or Significant Owners: Burr S. Stottle	Developer:	On National Register?:
National Register eligible? <input type="checkbox"/> Individually Eligible <input type="checkbox"/> District Potential	Previous Surveys:	Date: Contributing?:
		Part of Multiple Property?:

OTHER:

Owner Name	Form prepared by (name and organization):	Survey Date:
Owner Address	John Otto, Andrew Schofield, Bradley Wolf, KCHPO	July 1, 2009

FOR SHPO USE:

Date entered in inventory:	Level of Survey <input type="checkbox"/> reconnaissance <input type="checkbox"/> intensive	Additional Research Needed? <input type="checkbox"/> Yes <input type="checkbox"/> No
National Register Status <input type="checkbox"/> listed <input type="checkbox"/> in listed district Name: <input type="checkbox"/> pending listing <input type="checkbox"/> eligible (individually) <input type="checkbox"/> eligible (district) <input type="checkbox"/> not eligible <input type="checkbox"/> not determined	Other:	

Address: 35 E 52nd St

Photographer: Bradley Wolf

Photo Date September 25, 2008

**ADDITIONAL INFORMATION****Description of Environment and Outbuildings:****Further Description of important architectural features**

wooden windows, original wooden door

History and Significance:

1922 City Directory: Burr S. Stottle was a lawyer for Hale Petroleum Co. ; 1933 City Directory: John M. Collins, Reporter for KC Star

Eligibility: Eligible as part of District**Sources of Information:**

1922 and 1933 City Directory

Water Permit(s) #: 65882**Building Permit(s) #:** 38802

ARCHITECTURAL/HISTORIC INVENTORY FORM

Survey No.: cc -cse-068

Survey No.: cc -cse-068		Survey Name(s): Country Side East Survey 2008-09	
County: Jackson	City: Kansas City <input type="checkbox"/> Vicinity	Zip Code 64112	
Address: 39 E 52nd St		Ownership: <input checked="" type="checkbox"/> Private <input type="checkbox"/> Public	
Historic Name: John & Lucie Crandall Residence		Present Name	
UTM: Zone: 15 E: 362746 N: 4321563	Township/Range/Section: Twn: 49 Rng: 33 Sec: 32		
Historic Use (if known): single family dwelling		Current Use: single family dwelling	
Legal Descrip: West 15 Feet Lot 20 All Lot 21, Rockhill Place			

ARCHITECTURAL INFORMATION (Further description of features and resources on continuation page)

Property Category: Building	Chimney Placement:	Outbuildings (list, describe on continuation sheet:)
Arch. Style and/or Vernacular Type: Craftsman	exterior-right	
Plan shape: L-Shaped	Structural:	
No. of Stories: 2	Exterior Cladding: brick and wood lap siding	
No. of Bays (1st story): 2	Foundation Material: brick	Changes/Integrity Excellent <input type="checkbox"/> Additions Date(s): <input type="checkbox"/> Alterations Dates: <input type="checkbox"/> Moved Date(s): <input type="checkbox"/> Other Date(s):
Roof Type: front gable	Basement Type: full	
Roof Material: composition shingle	Front Porch Type: wrap	
	Acreage (rural):	
	Visible from Public Rd <input checked="" type="checkbox"/>	Endangered By:

HISTORICAL DATA: (See additional history and sources of information on continuation page)

Construction Date 1908	Architect: unknown	On Kansas City Register?:
Significant Date/Period:		
Areas of Significance	Builder: Butler-Weaver Realty Co.	Date: Contributing?:
Original or Significant Owners: John & Lucie Crandall	Developer:	On National Register?:
National Register eligible? <input type="checkbox"/> Individually Eligible <input type="checkbox"/> District Potential	Previous Surveys:	Date: Contributing?:
		Part of Multiple Property?:

OTHER:

Owner Name	Form prepared by (name and organization):	Survey Date:
Owner Address	John Otto, Andrew Schofield, Bradley Wolf, KCHPO	July 1, 2009

FOR SHPO USE:

Date entered in inventory:	Level of Survey <input type="checkbox"/> reconnaissance <input type="checkbox"/> intensive	Additional Research Needed? <input type="checkbox"/> Yes <input type="checkbox"/> No
National Register Status <input type="checkbox"/> listed <input type="checkbox"/> in listed district Name: <input type="checkbox"/> pending listing <input type="checkbox"/> eligible (individually) <input type="checkbox"/> eligible (district) <input type="checkbox"/> not eligible <input type="checkbox"/> not determined	Other:	

Address: 39 E 52nd St

Photographer: Bradley Wolf

Photo Date September 25, 2008

**ADDITIONAL INFORMATION****Description of Environment and Outbuildings:****Further Description of important architectural features**

wooden windows & soffits

History and Significance:

The first residents of this house were John & Lucie Crandall. John owned the Shorthand Reporting Company.

Eligibility: Eligible as part of District**Sources of Information:**

1910 Federal Census, 1917 City Directory

Water Permit(s) #: 36368**Building Permit(s) #:**

ARCHITECTURAL/HISTORIC INVENTORY FORM

Survey No.: cc -cse-069

Survey No.: cc -cse-069		Survey Name(s): Country Side East Survey 2008-09	
County: Jackson	City: Kansas City <input type="checkbox"/> Vicinity	Zip Code 64112	
Address: 43 E 52nd St		Ownership: <input checked="" type="checkbox"/> Private <input type="checkbox"/> Public	
Historic Name: David B. Childs Residence		Present Name	
UTM: Zone: 15 E: 362769 N: 4321562	Township/Range/Section: Twn: 49 Rng: 33 Sec: 32		
Historic Use (if known): single family dwelling		Current Use: single family dwelling	
Legal Descrip: West 20 Feet Lot 19 East 35 Feet Lot 20, Rockhill Place			

ARCHITECTURAL INFORMATION (Further description of features and resources on continuation page)

Property Category: Building	Chimney Placement:	Outbuildings (list, describe on continuation sheet:)
Arch. Style and/or Vernacular Type: Craftsman	front exterior ridgeline	
Plan shape: Rectangular	Structural:	
No. of Stories: 2	Exterior Cladding: stucco	
No. of Bays (1st story): 2	Foundation Material: limestone	Changes/Integrity Excellent
Roof Type: front gable	Basement Type: full	<input type="checkbox"/> Additions Date(s):
Roof Material: composition shingle	Front Porch Type: wrap	<input type="checkbox"/> Alterations Dates:
	Acreage (rural):	<input type="checkbox"/> Moved Date(s):
	Visible from Public Rd <input checked="" type="checkbox"/>	<input type="checkbox"/> Other Date(s):
		Endangered By:

HISTORICAL DATA: (See additional history and sources of information on continuation page)

Construction Date 1911	Architect:	On Kansas City Register?:
Significant Date/Period:	unknown	
Areas of Significance	Builder: Butler-Weaver Realty Co.	Date: Contributing?:
Original or Significant Owners: David B. Childs	Developer:	On National Register?:
National Register eligible? <input type="checkbox"/> Individually Eligible <input type="checkbox"/> District Potential	Previous Surveys:	Date: Contributing?:
		Part of Multiple Property?:

OTHER:

Owner Name	Form prepared by (name and organization):	Survey Date:
Owner Address	John Otto, Andrew Schofield, Bradley Wolf, KCHPO	July 1, 2009

FOR SHPO USE:

Date entered in inventory:	Level of Survey <input type="checkbox"/> reconnaissance <input type="checkbox"/> intensive	Additional Research Needed? <input type="checkbox"/> Yes <input type="checkbox"/> No
National Register Status <input type="checkbox"/> listed <input type="checkbox"/> in listed district Name: <input type="checkbox"/> pending listing <input type="checkbox"/> eligible (individually) <input type="checkbox"/> eligible (district) <input type="checkbox"/> not eligible <input type="checkbox"/> not determined	Other:	

Address: 43 E 52nd St

Photographer: Bradley Wolf

Photo Date September 25, 2008

**ADDITIONAL INFORMATION****Description of Environment and Outbuildings:****Further Description of important architectural features**

wooden windows & soffits

History and Significance:

The first resident was David B. Childs, an Insurance Agent.

Eligibility: Eligible as part of District**Sources of Information:**

1917 City Directory

Water Permit(s) #: 45076**Building Permit(s) #:** 26562

ARCHITECTURAL/HISTORIC INVENTORY FORM

Survey No.: cc -cse-070

Survey No.: cc -cse-070		Survey Name(s): Country Side East Survey 2008-09	
County: Jackson	City: Kansas City <input type="checkbox"/> Vicinity	Zip Code 64112	
Address: 47 E 52nd St		Ownership: <input checked="" type="checkbox"/> Private <input type="checkbox"/> Public	
Historic Name: Charles Jack Residence		Present Name	
UTM: Zone: 15 E: 362786 N: 4321559	Township/Range/Section: Twn: 49 Rng: 33 Sec: 32		
Historic Use (if known): single family dwelling		Current Use: single family dwelling	
Legal Descrip: West 35 Feet Lot 18 East 30 Feet Lot 19, Rockhill Place			

ARCHITECTURAL INFORMATION (Further description of features and resources on continuation page)

Property Category: Building	Chimney Placement:	Outbuildings (list, describe on continuation sheet:)
Arch. Style and/or Vernacular Type: Craftsman	front exterior ridgeline	
Plan shape: Rectangular	Structural:	
No. of Stories: 2	Exterior Cladding: wood shingle	
No. of Bays (1st story): 2	Foundation Material: limestone	Changes/Integrity Excellent <input type="checkbox"/> Additions Date(s): <input type="checkbox"/> Alterations Dates: <input type="checkbox"/> Moved Date(s): <input type="checkbox"/> Other Date(s):
Roof Type: front gable	Basement Type: full	
Roof Material: wood shingle	Front Porch Type: wrap	
	Acreage (rural):	
	Visible from Public Rd <input checked="" type="checkbox"/>	Endangered By:

HISTORICAL DATA: (See additional history and sources of information on continuation page)

Construction Date 1908	Architect: unknown	On Kansas City Register?:
Significant Date/Period:		
Areas of Significance	Builder: Butler-Weaver Realty Co.	Date: Contributing?:
Original or Significant Owners: Charles Jack	Developer:	On National Register?:
National Register eligible? <input type="checkbox"/> Individually Eligible <input type="checkbox"/> District Potential	Previous Surveys:	Date: Contributing?:
		Part of Multiple Property?:

OTHER:

Owner Name	Form prepared by (name and organization):	Survey Date:
Owner Address	John Otto, Andrew Schofield, Bradley Wolf, KCHPO	July 1, 2009

FOR SHPO USE:

Date entered in inventory:	Level of Survey <input type="checkbox"/> reconnaissance <input type="checkbox"/> intensive	Additional Research Needed? <input type="checkbox"/> Yes <input type="checkbox"/> No
National Register Status <input type="checkbox"/> listed <input type="checkbox"/> in listed district Name: <input type="checkbox"/> pending listing <input type="checkbox"/> eligible (individually) <input type="checkbox"/> eligible (district) <input type="checkbox"/> not eligible <input type="checkbox"/> not determined	Other:	

Address: 47 E 52nd St

Photographer: Bradley Wolf

Photo Date September 25, 2008

**ADDITIONAL INFORMATION****Description of Environment and Outbuildings:**

One car, wood shingle garage

Further Description of important architectural featuresStone Chimney, wooden windows
wood shingles different from 1940s**History and Significance:**

The first resident of this house was Charles Jack, an accountant.

Eligibility: Eligible as part of District**Sources of Information:**

1910 Federal Census

Water Permit(s) #: 36367**Building Permit(s) #:**

ARCHITECTURAL/HISTORIC INVENTORY FORM

Survey No.: cc -cse-071

Survey No.: cc -cse-071		Survey Name(s): Country Side East Survey 2008-09	
County: Jackson	City: Kansas City <input type="checkbox"/> Vicinity	Zip Code 64112	
Address: 51 E 52nd St		Ownership: <input checked="" type="checkbox"/> Private <input type="checkbox"/> Public	
Historic Name: Harry L. Altenburg Residence		Present Name	
UTM: Zone: 15 E: 362807 N: 4321557	Township/Range/Section: Twn: 49 Rng: 33 Sec: 32		
Historic Use (if known): single family dwelling		Current Use: single family dwelling	
Legal Descrip: Lot 17 East 15 Feet Lot 18, Rockhill Place			

ARCHITECTURAL INFORMATION (Further description of features and resources on continuation page)

Property Category: Building	Chimney Placement:	Outbuildings (list, describe on continuation sheet:)
Arch. Style and/or Vernacular Type: Colonial Revival/Craftsman	Left slope	
Plan shape: L-Shaped	Structural:	
No. of Stories: 2	Exterior Cladding: stucco	
No. of Bays (1st story): 3	Foundation Material: limestone	Changes/Integrity Excellent
Roof Type: side gable	Basement Type: full	<input type="checkbox"/> Additions Date(s):
Roof Material: composition shingle	Front Porch Type: wrap	<input type="checkbox"/> Alterations Dates:
	Acreage (rural):	<input type="checkbox"/> Moved Date(s):
	Visible from Public Rd <input checked="" type="checkbox"/>	<input type="checkbox"/> Other Date(s):
		Endangered By:

HISTORICAL DATA: (See additional history and sources of information on continuation page)

Construction Date 1908	Architect: unknown	On Kansas City Register?:
Significant Date/Period:		
Areas of Significance	Builder:	Date: Contributing?:
Original or Significant Owners: Harry L. Altenburg	Developer:	On National Register?:
National Register eligible? <input type="checkbox"/> Individually Eligible <input type="checkbox"/> District Potential	Previous Surveys:	Date: Contributing?:
		Part of Multiple Property?:

OTHER:

Owner Name	Form prepared by (name and organization):	Survey Date:
Owner Address	John Otto, Andrew Schofield, Bradley Wolf, KCHPO	July 1, 2009

FOR SHPO USE:

Date entered in inventory:	Level of Survey <input type="checkbox"/> reconnaissance <input type="checkbox"/> intensive	Additional Research Needed? <input type="checkbox"/> Yes <input type="checkbox"/> No
National Register Status <input type="checkbox"/> listed <input type="checkbox"/> in listed district Name: <input type="checkbox"/> pending listing <input type="checkbox"/> eligible (individually) <input type="checkbox"/> eligible (district) <input type="checkbox"/> not eligible <input type="checkbox"/> not determined	Other:	

Address: 51 E 52nd St

Photographer: Bradley Wolf

Photo Date September 25, 2008

**ADDITIONAL INFORMATION****Description of Environment and Outbuildings:**

One car stucco garage

Further Description of important architectural features

wooden windows & a possibly non-original wooden door

History and Significance:

The first resident of this house was Harry L. Altenburg, a dental salesman.

Eligibility: Eligible as part of District**Sources of Information:**

1917 City Directory, 1910 Federal Census

Water Permit(s) #: 37122**Building Permit(s) #:**

ARCHITECTURAL/HISTORIC INVENTORY FORM

Survey No.: cc -cse-072

Survey No.: cc -cse-072		Survey Name(s): Country Side East Survey 2008-09	
County: Jackson	City: Kansas City <input type="checkbox"/> Vicinity	Zip Code 64112	
Address: 1 E 53rd St		Ownership: <input checked="" type="checkbox"/> Private <input type="checkbox"/> Public	
Historic Name: Emil C. Jedlicka Residence		Present Name	
UTM: Zone: 15 E: 362602 N: 4321382	Township/Range/Section: Twn: 49 Rng: 33 Sec: 32		
Historic Use (if known): single family dwelling		Current Use: single family dwelling	
Legal Descrip: Lot 1 Block 1, Rockhill Park			

ARCHITECTURAL INFORMATION (Further description of features and resources on continuation page)

Property Category: Building	Chimney Placement: exterior side	Outbuildings (list, describe on continuation sheet:)
Arch. Style and/or Vernacular Type: Prairie	Structural:	
Plan shape: L-Shaped	Exterior Cladding: stucco	Changes/Integrity Excellent <input type="checkbox"/> Additions Date(s): <input type="checkbox"/> Alterations Dates: <input type="checkbox"/> Moved Date(s): <input type="checkbox"/> Other Date(s): Endangered By:
No. of Stories: 2	Foundation Material: limestone	
No. of Bays (1st story): 3	Basement Type: full	
Roof Type: hip	Front Porch Type: portico	
Roof Material: composition shingle	Acreage (rural):	
	Visible from Public Rd <input checked="" type="checkbox"/>	

HISTORICAL DATA: (See additional history and sources of information on continuation page)

Construction Date 1920	Architect: unknown	On Kansas City Register?:
Significant Date/Period:		
Areas of Significance	Builder: Elihu W. Hayes	Date: Contributing?:
Original or Significant Owners: Emil C. Jedlicka	Developer: Elihu W. Hayes	On National Register?:
National Register eligible? <input type="checkbox"/> Individually Eligible <input type="checkbox"/> District Potential	Previous Surveys:	Date: Contributing?:
		Part of Multiple Property?:

OTHER:

Owner Name	Form prepared by (name and organization):	Survey Date:
Owner Address	John Otto, Andrew Schofield, Bradley Wolf, KCHPO	July 1, 2009

FOR SHPO USE:

Date entered in inventory:	Level of Survey <input type="checkbox"/> reconnaissance <input type="checkbox"/> intensive	Additional Research Needed? <input type="checkbox"/> Yes <input type="checkbox"/> No
National Register Status <input type="checkbox"/> listed <input type="checkbox"/> in listed district Name: <input type="checkbox"/> pending listing <input type="checkbox"/> eligible (individually) <input type="checkbox"/> eligible (district) <input type="checkbox"/> not eligible <input type="checkbox"/> not determined	Other:	

Address: 1 E 53rd St

Photographer: Bradley Wolf

Photo Date September 25, 2008

**ADDITIONAL INFORMATION****Description of Environment and Outbuildings:****Further Description of important architectural features**

wooden windows & soffits & an original wooden door

History and Significance:

The first resident was Emil C. Jedlicka, a bookkeeper
Elihu W. Hayes was a Real Estate Agent and Builder

Eligibility: Eligible as part of District**Sources of Information:**

1922 City Directory

Water Permit(s) #: 64297**Building Permit(s) #:** 37930

ARCHITECTURAL/HISTORIC INVENTORY FORM

Survey No.: cc -cse-073

Survey No.: cc -cse-073		Survey Name(s): Country Side East Survey 2008-09	
County: Jackson	City: Kansas City <input type="checkbox"/> Vicinity	Zip Code 64112	
Address: 2 E 53rd St		Ownership: <input checked="" type="checkbox"/> Private <input type="checkbox"/> Public	
Historic Name: George & Lula Conkey Residence		Present Name	
UTM: Zone: 15 E: 362605 N: 4321427	Township/Range/Section: Twn: 49 Rng: 33 Sec: 32		
Historic Use (if known): single family dwelling		Current Use: single family dwelling	
Legal Descrip: Lots 57 & 58, Rockhill Place			

ARCHITECTURAL INFORMATION (Further description of features and resources on continuation page)

Property Category: Building	Chimney Placement:	Outbuildings (list, describe on continuation sheet:) garage
Arch. Style and/or Vernacular Type: Prairie	back	
Plan shape: Irregular	Structural:	
No. of Stories: 2 1/2	Exterior Cladding: stucco	
No. of Bays (1st story): 3	Foundation Material: limestone	Changes/Integrity Good <input type="checkbox"/> Additions Date(s): <input type="checkbox"/> Alterations Dates: <input type="checkbox"/> Moved Date(s): <input type="checkbox"/> Other Date(s):
Roof Type: side gable	Basement Type: full	
Roof Material: composition shingle	Front Porch Type: wrap	
	Acreage (rural):	
	Visible from Public Rd <input checked="" type="checkbox"/>	Endangered By:

HISTORICAL DATA: (See additional history and sources of information on continuation page)

Construction Date 1909	Architect: George L. Conkey	On Kansas City Register?: Date: Contributing?:
Significant Date/Period:		
Areas of Significance	Builder: Joseph W. Marshall	On National Register?: Date: Contributing?:
Original or Significant Owners: George & Lula Conkey	Developer:	
National Register eligible? <input type="checkbox"/> Individually Eligible <input type="checkbox"/> District Potential	Previous Surveys:	Part of Multiple Property?:

OTHER:

Owner Name	Form prepared by (name and organization):	Survey Date:
Owner Address	John Otto, Andrew Schofield, Bradley Wolf, KCHPO	July 1, 2009

FOR SHPO USE:

Date entered in inventory:	Level of Survey <input type="checkbox"/> reconnaissance <input type="checkbox"/> intensive	Additional Research Needed? <input type="checkbox"/> Yes <input type="checkbox"/> No
National Register Status <input type="checkbox"/> listed <input type="checkbox"/> in listed district Name: <input type="checkbox"/> pending listing <input type="checkbox"/> eligible (individually) <input type="checkbox"/> eligible (district) <input type="checkbox"/> not eligible <input type="checkbox"/> not determined	Other:	

Address: 2 E 53rd St

Photographer: Bradley Wolf

Photo Date September 25, 2008

**ADDITIONAL INFORMATION****Description of Environment and Outbuildings:**

2 car garage, side gabled, composite shingle, vinyl siding

Further Description of important architectural features

new windows,
older, wooden door

History and Significance:

The first residents of this house were George and Lula Conkey. George is listed as an architect or "house draftsman." Joseph W. Marshall is listed as a carpenter in 1910

Eligibility: Eligible as part of District

Sources of Information:

1910 Federal Census, 1917 City Directory

Water Permit(s) #: 40047

Building Permit(s) #: 24324

ARCHITECTURAL/HISTORIC INVENTORY FORM

Survey No.: cc -cse-074

Survey No.: cc -cse-074		Survey Name(s): Country Side East Survey 2008-09	
County: Jackson	City: Kansas City <input type="checkbox"/> Vicinity	Zip Code 64112	
Address: 5 E 53rd St		Ownership: <input checked="" type="checkbox"/> Private <input type="checkbox"/> Public	
Historic Name: George E. Burley Residence		Present Name	
UTM: Zone: 15 E: 362615 N: 4321383	Township/Range/Section: Twn: 49 Rng: 33 Sec: 32		
Historic Use (if known): single family dwelling		Current Use: single family dwelling	
Legal Descrip: Lot 2 Block 1, Rockhill Park			

ARCHITECTURAL INFORMATION (Further description of features and resources on continuation page)

Property Category: Building	Chimney Placement:	Outbuildings (list, describe on continuation sheet:)
Arch. Style and/or Vernacular Type: Prairie	side exterior	
Plan shape: Rectangular	Structural:	
No. of Stories: 2	Exterior Cladding: stucco	
No. of Bays (1st story): 3	Foundation Material: limestone	Changes/Integrity Good
Roof Type: hip	Basement Type: full	<input type="checkbox"/> Additions Date(s):
Roof Material: composition shingle	Front Porch Type: full width	<input type="checkbox"/> Alterations Dates:
	Acreage (rural):	<input type="checkbox"/> Moved Date(s):
	Visible from Public Rd <input checked="" type="checkbox"/>	<input type="checkbox"/> Other Date(s):
		Endangered By:

HISTORICAL DATA: (See additional history and sources of information on continuation page)

Construction Date 1920	Architect: unknown	On Kansas City Register?:
Significant Date/Period:		
Areas of Significance	Builder: Elihu W. Hayes	Date: Contributing?:
Original or Significant Owners: George E. Burley	Developer: Elihu W. Hayes	On National Register?:
National Register eligible? <input type="checkbox"/> Individually Eligible <input type="checkbox"/> District Potential	Previous Surveys:	Date: Contributing?:
		Part of Multiple Property?:

OTHER:

Owner Name	Form prepared by (name and organization):	Survey Date:
Owner Address	John Otto, Andrew Schofield, Bradley Wolf, KCHPO	July 1, 2009

FOR SHPO USE:

Date entered in inventory:	Level of Survey <input type="checkbox"/> reconnaissance <input type="checkbox"/> intensive	Additional Research Needed? <input type="checkbox"/> Yes <input type="checkbox"/> No
National Register Status <input type="checkbox"/> listed <input type="checkbox"/> in listed district	Other:	
Name: <input type="checkbox"/> pending listing <input type="checkbox"/> eligible (individually) <input type="checkbox"/> eligible (district) <input type="checkbox"/> not eligible <input type="checkbox"/> not determined		

Address: 5

E

53rd

St

Photographer: Bradley Wolf**Photo Date** September 25, 2008**ADDITIONAL INFORMATION****Description of Environment and Outbuildings:****Further Description of important architectural features**

vinyl soffits, wooden windows, & non-original wooden door

History and Significance:

1922 City Directory: George E. Burley, Asst. Cashier for the Federal Reserve Bank
Elihu W. Hayes was a Real Estate Agent and Builder

Eligibility: Eligible as part of District**Sources of Information:**

1922 City Directory

Water Permit(s) #: 64298**Building Permit(s) #:** 37931

ARCHITECTURAL/HISTORIC INVENTORY FORM

Survey No.: cc -cse-075

Survey No.: cc -cse-075		Survey Name(s): Country Side East Survey 2008-09	
County: Jackson	City: Kansas City <input type="checkbox"/> Vicinity	Zip Code 64112	
Address: 9 E 53rd St		Ownership: <input checked="" type="checkbox"/> Private <input type="checkbox"/> Public	
Historic Name: Charles J. Settel Residence		Present Name	
UTM: Zone: 15 E: 362629 N: 4321382	Township/Range/Section: Twn: 49 Rng: 33 Sec: 32		
Historic Use (if known): single family dwelling		Current Use: single family dwelling	
Legal Descrip: Lot 3 Block 1, Rockhill Park			

ARCHITECTURAL INFORMATION (Further description of features and resources on continuation page)

Property Category: Building	Chimney Placement:	Outbuildings (list, describe on continuation sheet:)
Arch. Style and/or Vernacular Type: Craftsman	side ridge	
Plan shape: Rectangular	Structural:	
No. of Stories: 2 1/2	Exterior Cladding: stucco and wood shingle	
No. of Bays (1st story): 3	Foundation Material: limestone	Changes/Integrity Excellent <input type="checkbox"/> Additions Date(s): <input type="checkbox"/> Alterations Dates: <input type="checkbox"/> Moved Date(s): <input type="checkbox"/> Other Date(s): Endangered By:
Roof Type: cross gable	Basement Type: full	
Roof Material: composition shingle	Front Porch Type: full width	
	Acreage (rural):	
	Visible from Public Rd <input checked="" type="checkbox"/>	

HISTORICAL DATA: (See additional history and sources of information on continuation page)

Construction Date 1909	Architect: unknown	On Kansas City Register?:
Significant Date/Period:		
Areas of Significance	Builder: Orr H. Gray	Date: Contributing?:
Original or Significant Owners: Charles J. Settel	Developer:	On National Register?:
National Register eligible? <input type="checkbox"/> Individually Eligible <input type="checkbox"/> District Potential	Previous Surveys:	Date: Contributing?:
		Part of Multiple Property?:

OTHER:

Owner Name	Form prepared by (name and organization):	Survey Date:
Owner Address	John Otto, Andrew Schofield, Bradley Wolf, KCHPO	July 1, 2009

FOR SHPO USE:

Date entered in inventory:	Level of Survey <input type="checkbox"/> reconnaissance <input type="checkbox"/> intensive	Additional Research Needed? <input type="checkbox"/> Yes <input type="checkbox"/> No
National Register Status <input type="checkbox"/> listed <input type="checkbox"/> in listed district Name: <input type="checkbox"/> pending listing <input type="checkbox"/> eligible (individually) <input type="checkbox"/> eligible (district) <input type="checkbox"/> not eligible <input type="checkbox"/> not determined	Other:	

Address: 9

E

53rd

St

Photographer: Bradley Wolf**Photo Date** September 25, 2008**ADDITIONAL INFORMATION****Description of Environment and Outbuildings:**

One-car stucco garage

Further Description of important architectural features

wooden windows & soffits, original wooden door

History and Significance:

The first resident was Charles J. Settel, By 1917, Robert C. House resided here. Orr H. Gray is listed as a bricklayer in 1910

Eligibility: Eligible as part of District**Sources of Information:**

1910 Census, 1917 City Directory

Water Permit(s) #: 40711**Building Permit(s) #:** 24817

ARCHITECTURAL/HISTORIC INVENTORY FORM

Survey No.: cc -cse-076

Survey No.: cc -cse-076		Survey Name(s): Country Side East Survey 2008-09	
County: Jackson	City: Kansas City <input type="checkbox"/> Vicinity	Zip Code 64112	
Address: 10 E 53rd St		Ownership: <input checked="" type="checkbox"/> Private <input type="checkbox"/> Public	
Historic Name: John H. Gregory Residence		Present Name	
UTM: Zone: 15 E: 362632 N: 4321427	Township/Range/Section: Twn: 49 Rng: 33 Sec: 32		
Historic Use (if known): single family dwelling		Current Use: single family dwelling	
Legal Descrip: Lot 59, Rockhill Place			

ARCHITECTURAL INFORMATION (Further description of features and resources on continuation page)

Property Category: Building	Chimney Placement:	Outbuildings (list, describe on continuation sheet:) garage
Arch. Style and/or Vernacular Type: Prairie	exterior side	
Plan shape: Rectangular	Structural:	
No. of Stories: 2	Exterior Cladding: wood lap siding	
No. of Bays (1st story): 3	Foundation Material: limestone	Changes/Integrity Excellent <input type="checkbox"/> Additions Date(s): <input type="checkbox"/> Alterations Dates: <input type="checkbox"/> Moved Date(s): <input type="checkbox"/> Other Date(s): Endangered By:
Roof Type: hip	Basement Type: full	
Roof Material: composition shingle	Front Porch Type: full width	
	Acreage (rural):	
	Visible from Public Rd <input checked="" type="checkbox"/>	

HISTORICAL DATA: (See additional history and sources of information on continuation page)

Construction Date 1920	Architect: unknown	On Kansas City Register?: Date: Contributing?:
Significant Date/Period:		
Areas of Significance	Builder: Elihu W. Hayes	On National Register?: Date: Contributing?:
Original or Significant Owners: John H. Gregory	Developer: Elihu W. Hayes	
National Register eligible? <input type="checkbox"/> Individually Eligible <input type="checkbox"/> District Potential	Previous Surveys:	Part of Multiple Property?:

OTHER:

Owner Name	Form prepared by (name and organization):	Survey Date:
Owner Address	John Otto, Andrew Schofield, Bradley Wolf, KCHPO	July 1, 2009

FOR SHPO USE:

Date entered in inventory:	Level of Survey <input type="checkbox"/> reconnaissance <input type="checkbox"/> intensive	Additional Research Needed? <input type="checkbox"/> Yes <input type="checkbox"/> No
National Register Status <input type="checkbox"/> listed <input type="checkbox"/> in listed district Name: <input type="checkbox"/> pending listing <input type="checkbox"/> eligible (individually) <input type="checkbox"/> eligible (district) <input type="checkbox"/> not eligible <input type="checkbox"/> not determined	Other:	

Address: 10 E 53rd St

Photographer: Bradley Wolf

Photo Date September 25, 2008

**ADDITIONAL INFORMATION****Description of Environment and Outbuildings:**

garage- horizontal board wooden siding

Further Description of important architectural features**History and Significance:**

1922 City Directory: John H. Gregory, Agent for CB&Q
Elihu W. Hayes was a Real Estate Agent and Builder

Eligibility: Eligible as part of District**Sources of Information:**

1922 City Directory

Water Permit(s) #: 63725**Building Permit(s) #:** 37531

ARCHITECTURAL/HISTORIC INVENTORY FORM

Survey No.: cc -cse-077

Survey No.: cc -cse-077		Survey Name(s): Country Side East Survey 2008-09	
County: Jackson	City: Kansas City <input type="checkbox"/> Vicinity	Zip Code 64112	
Address: 14 E 53rd St		Ownership: <input checked="" type="checkbox"/> Private <input type="checkbox"/> Public	
Historic Name: Earl B. Mill Residence		Present Name	
UTM: Zone: 15 E: 362645 N: 4321426	Township/Range/Section: Twn: 49 Rng: 33 Sec: 32		
Historic Use (if known): single family dwelling		Current Use: single family dwelling	
Legal Descrip: Lot 60, Rockhill Place			

ARCHITECTURAL INFORMATION (Further description of features and resources on continuation page)

Property Category: Building	Chimney Placement:	Outbuildings (list, describe on continuation sheet:) garage
Arch. Style and/or Vernacular Type: Prairie	side exterior	
Plan shape: T-Shaped	Structural:	
No. of Stories: 2	Exterior Cladding: stucco	
No. of Bays (1st story): 2	Foundation Material: limestone	Changes/Integrity Excellent <input type="checkbox"/> Additions Date(s): <input type="checkbox"/> Alterations Dates: <input type="checkbox"/> Moved Date(s): <input type="checkbox"/> Other Date(s): Endangered By:
Roof Type: hip	Basement Type: full	
Roof Material: composition shingle	Front Porch Type: partial width	
	Acreage (rural):	
	Visible from Public Rd <input checked="" type="checkbox"/>	

HISTORICAL DATA: (See additional history and sources of information on continuation page)

Construction Date 1920	Architect: unknown	On Kansas City Register?: Date: Contributing?:
Significant Date/Period:		
Areas of Significance	Builder: Elihu W. Hayes	On National Register?: Date: Contributing?:
Original or Significant Owners: Earl B. Mill	Developer: Elihu W. Hayes	
National Register eligible? <input type="checkbox"/> Individually Eligible <input type="checkbox"/> District Potential	Previous Surveys:	Part of Multiple Property?:

OTHER:

Owner Name	Form prepared by (name and organization):	Survey Date:
Owner Address	John Otto, Andrew Schofield, Bradley Wolf, KCHPO	July 1, 2009

FOR SHPO USE:

Date entered in inventory:	Level of Survey <input type="checkbox"/> reconnaissance <input type="checkbox"/> intensive	Additional Research Needed? <input type="checkbox"/> Yes <input type="checkbox"/> No
National Register Status <input type="checkbox"/> listed <input type="checkbox"/> in listed district Name: <input type="checkbox"/> pending listing <input type="checkbox"/> eligible (individually) <input type="checkbox"/> eligible (district) <input type="checkbox"/> not eligible <input type="checkbox"/> not determined	Other:	

Address: 14 E 53rd St

Photographer: Bradley Wolf

Photo Date September 25, 2008

**ADDITIONAL INFORMATION****Description of Environment and Outbuildings:**

garage- 1 car, hipped composite shingle roof, horizontal boards

Further Description of important architectural features

wooden windows & door

History and Significance:1922 City Directory: Earl B. Mill, Mill Gentry and Mill
Elihu W. Hayes was a Real Estate Agent and Builder**Eligibility:** Eligible as part of District**Sources of Information:**

1922 City Directory

Water Permit(s) #: 63729**Building Permit(s) #:** 37532

ARCHITECTURAL/HISTORIC INVENTORY FORM

Survey No.: cc -cse-078

Survey No.: cc -cse-078		Survey Name(s): Country Side East Survey 2008-09	
County: Jackson	City: Kansas City <input type="checkbox"/> Vicinity	Zip Code 64112	
Address: 15 E 53rd St		Ownership: <input checked="" type="checkbox"/> Private <input type="checkbox"/> Public	
Historic Name: Joseph W. and Constance Deal Residence		Present Name	
UTM: Zone: 15 E: 362644 N: 4321380	Township/Range/Section: Twn: 49 Rng: 33 Sec: 32		
Historic Use (if known): single family dwelling		Current Use: single family dwelling	
Legal Descrip: Lot 4 Block 1, Rockhill Park			

ARCHITECTURAL INFORMATION (Further description of features and resources on continuation page)

Property Category: Building	Chimney Placement:	Outbuildings (list, describe on continuation sheet:)
Arch. Style and/or Vernacular Type: Kansas City Shirtwaist	front exterior	
Plan shape: T-Shaped	Structural:	
No. of Stories: 2 1/2	Exterior Cladding: stone and wood shingle	
No. of Bays (1st story): 3	Foundation Material: limestone	Changes/Integrity Excellent
Roof Type: front gable	Basement Type: garage	<input type="checkbox"/> Additions Date(s):
Roof Material: composition shingle	Front Porch Type: wrap	<input type="checkbox"/> Alterations Dates:
	Acreage (rural):	<input type="checkbox"/> Moved Date(s):
	Visible from Public Rd <input checked="" type="checkbox"/>	<input type="checkbox"/> Other Date(s):
		Endangered By:

HISTORICAL DATA: (See additional history and sources of information on continuation page)

Construction Date 1909	Architect: Walter Munch	On Kansas City Register?:
Significant Date/Period:		
Areas of Significance	Builder: Joseph Odom	Date: Contributing?:
Original or Significant Owners: Joseph W. and Constance Deal	Developer:	On National Register?:
National Register eligible? <input type="checkbox"/> Individually Eligible <input type="checkbox"/> District Potential	Previous Surveys:	Date: Contributing?:
		Part of Multiple Property?:

OTHER:

Owner Name	Form prepared by (name and organization):	Survey Date:
Owner Address	John Otto, Andrew Schofield, Bradley Wolf, KCHPO	July 1, 2009

FOR SHPO USE:

Date entered in inventory:	Level of Survey <input type="checkbox"/> reconnaissance <input type="checkbox"/> intensive	Additional Research Needed? <input type="checkbox"/> Yes <input type="checkbox"/> No
National Register Status <input type="checkbox"/> listed <input type="checkbox"/> in listed district Name: <input type="checkbox"/> pending listing <input type="checkbox"/> eligible (individually) <input type="checkbox"/> eligible (district) <input type="checkbox"/> not eligible <input type="checkbox"/> not determined	Other:	

Address: 15

E

53rd

St

Photographer: Bradley Wolf**Photo Date** September 25, 2008**ADDITIONAL INFORMATION****Description of Environment and Outbuildings:****Further Description of important architectural features**

wooden soffits & windows, original wooden door

History and Significance:

The first residents of this house were Joseph W. and Constance Deal. Joseph was the Asst. Dept. Manager for Long-Bell Lumber Co.

Eligibility: Eligible as part of District**Sources of Information:**

1910 Federal Census, 1917 City Directory

Water Permit(s) #: 40051**Building Permit(s) #:** 24335

ARCHITECTURAL/HISTORIC INVENTORY FORM

Survey No.: cc -cse-079

Survey No.: cc -cse-079		Survey Name(s): Country Side East Survey 2008-09	
County: Jackson	City: Kansas City <input type="checkbox"/> Vicinity	Zip Code 64112	
Address: 17 E 53rd St		Ownership: <input checked="" type="checkbox"/> Private <input type="checkbox"/> Public	
Historic Name: Edwin F. Shinn Residence		Present Name	
UTM: Zone: 15 E: 362662 N: 4321382	Township/Range/Section: Twn: 49 Rng: 33 Sec: 32		
Historic Use (if known): single family dwelling		Current Use: single family dwelling	
Legal Descrip: Lot 5 Block 1, Rockhill Park			

ARCHITECTURAL INFORMATION (Further description of features and resources on continuation page)

Property Category: Building	Chimney Placement:	Outbuildings (list, describe on continuation sheet:)
Arch. Style and/or Vernacular Type: Bungalow	back ridge	
Plan shape: Rectangular	Structural:	
No. of Stories: 1 1/2	Exterior Cladding: brick and wood shingle	
No. of Bays (1st story): 3	Foundation Material: brick	Changes/Integrity Good <input type="checkbox"/> Additions Date(s): <input type="checkbox"/> Alterations Dates: <input type="checkbox"/> Moved Date(s): <input type="checkbox"/> Other Date(s):
Roof Type: front gable	Basement Type: full	
Roof Material: composition shingle	Front Porch Type: wrap	
	Acreage (rural):	
	Visible from Public Rd <input checked="" type="checkbox"/>	Endangered By:

HISTORICAL DATA: (See additional history and sources of information on continuation page)

Construction Date 1923	Architect: unknown	On Kansas City Register?:
Significant Date/Period:		
Areas of Significance	Builder: Carl A. Brand	Date: Contributing?:
Original or Significant Owners: Edwin F. Shinn	Developer:	On National Register?:
National Register eligible? <input type="checkbox"/> Individually Eligible <input type="checkbox"/> District Potential	Previous Surveys:	Date: Contributing?:
		Part of Multiple Property?:

OTHER:

Owner Name	Form prepared by (name and organization):	Survey Date:
Owner Address	John Otto, Andrew Schofield, Bradley Wolf, KCHPO	July 1, 2009

FOR SHPO USE:

Date entered in inventory:	Level of Survey <input type="checkbox"/> reconnaissance <input type="checkbox"/> intensive	Additional Research Needed? <input type="checkbox"/> Yes <input type="checkbox"/> No
National Register Status <input type="checkbox"/> listed <input type="checkbox"/> in listed district Name: <input type="checkbox"/> pending listing <input type="checkbox"/> eligible (individually) <input type="checkbox"/> eligible (district) <input type="checkbox"/> not eligible <input type="checkbox"/> not determined	Other:	

Address: 17

E

53rd

St

Photographer: Bradley Wolf**Photo Date** September 25, 2008**ADDITIONAL INFORMATION****Description of Environment and Outbuildings:****Further Description of important architectural features**

wooden windows & soffits, original wooden door
porch screen added

History and Significance:

1926 City Directory: Edwin F. Shinn, VP of Hemp-Cooper Manufacturing

Eligibility: Eligible as part of District**Sources of Information:**

1926 City Directory

Water Permit(s) #: 2561**Building Permit(s) #:** 45225

ARCHITECTURAL/HISTORIC INVENTORY FORM

Survey No.: cc -cse-080

Survey No.: cc -cse-080		Survey Name(s): Country Side East Survey 2008-09	
County: Jackson	City: Kansas City <input type="checkbox"/> Vicinity	Zip Code 64112	
Address: 20 E 53rd St		Ownership: <input checked="" type="checkbox"/> Private <input type="checkbox"/> Public	
Historic Name: Thomas P. & Stella Humphrey Residence		Present Name	
UTM: Zone: 15 E: 362664 N: 4321423	Township/Range/Section: Twn: 49 Rng: 33 Sec: 32		
Historic Use (if known): single family dwelling		Current Use: single family dwelling	
Legal Descrip: Lot 61, Rockhill Place			

ARCHITECTURAL INFORMATION (Further description of features and resources on continuation page)

Property Category: Building	Chimney Placement: side ridge exterior	Outbuildings (list, describe on continuation sheet:) garage
Arch. Style and/or Vernacular Type: Craftsman	Structural:	
Plan shape: Rectangular	Exterior Cladding: wood shingle & stone	Changes/Integrity Excellent <input type="checkbox"/> Additions Date(s): <input type="checkbox"/> Alterations Dates: <input type="checkbox"/> Moved Date(s): <input type="checkbox"/> Other Date(s): Endangered By:
No. of Stories: 1 1/2	Foundation Material: limestone	
No. of Bays (1st story): 2	Basement Type: full	
Roof Type: side gable saltbox	Front Porch Type: full width	
Roof Material: wood shingle	Acreage (rural):	
	Visible from Public Rd <input checked="" type="checkbox"/>	

HISTORICAL DATA: (See additional history and sources of information on continuation page)

Construction Date 1915	Architect: unknown	On Kansas City Register?: Date: Contributing?:
Significant Date/Period:		
Areas of Significance	Builder:	On National Register?: Date: Contributing?:
Original or Significant Owners: Thomas P. & Stella Humphrey	Developer:	
National Register eligible? <input type="checkbox"/> Individually Eligible <input type="checkbox"/> District Potential	Previous Surveys:	Part of Multiple Property?:

OTHER:

Owner Name	Form prepared by (name and organization):	Survey Date:
Owner Address	John Otto, Andrew Schofield, Bradley Wolf, KCHPO	July 1, 2009

FOR SHPO USE:

Date entered in inventory:	Level of Survey <input type="checkbox"/> reconnaissance <input type="checkbox"/> intensive	Additional Research Needed? <input type="checkbox"/> Yes <input type="checkbox"/> No
National Register Status <input type="checkbox"/> listed <input type="checkbox"/> in listed district Name: <input type="checkbox"/> pending listing <input type="checkbox"/> eligible (individually) <input type="checkbox"/> eligible (district) <input type="checkbox"/> not eligible <input type="checkbox"/> not determined	Other:	

Address: 20

E

53rd

St

Photographer: Bradley Wolf**Photo Date** September 25, 2008**ADDITIONAL INFORMATION****Description of Environment and Outbuildings:**

stone retaining wall & gate
garage- 2 car, side gable, shingle roof, wood shingle

Further Description of important architectural features

wooden windows & door

History and Significance:

The first residents of this house were Thomas P. & Stella Humphrey . Thomas was a wholesale grocer.

Eligibility: Eligible as part of District

Sources of Information:

1910 Federal Census

Water Permit(s) #: 56882

Building Permit(s) #: 33083

ARCHITECTURAL/HISTORIC INVENTORY FORM

Survey No.: cc -cse-081

Survey No.: cc -cse-081		Survey Name(s): Country Side East Survey 2008-09	
County: Jackson	City: Kansas City <input type="checkbox"/> Vicinity	Zip Code 64112	
Address: 23 E 53rd St		Ownership: <input checked="" type="checkbox"/> Private <input type="checkbox"/> Public	
Historic Name: Michael A. Nigro Residence		Present Name	
UTM: Zone: 15 E: 362677 N: 4321379	Township/Range/Section: Twn: 49 Rng: 33 Sec: 32		
Historic Use (if known): single family dwelling		Current Use: single family dwelling	
Legal Descrip: Lot 6 Block 1, Rockhill Park			

ARCHITECTURAL INFORMATION (Further description of features and resources on continuation page)

Property Category: Building	Chimney Placement:	Outbuildings (list, describe on continuation sheet:)
Arch. Style and/or Vernacular Type: Prairie	back	
Plan shape: Square	Structural:	
No. of Stories: 2	Exterior Cladding: stucco	
No. of Bays (1st story): 3	Foundation Material: limestone	Changes/Integrity Excellent <input type="checkbox"/> Additions Date(s): <input type="checkbox"/> Alterations Dates: <input type="checkbox"/> Moved Date(s): <input type="checkbox"/> Other Date(s):
Roof Type: hip	Basement Type: full	
Roof Material: composition shingle	Front Porch Type: portico	
	Acreage (rural):	
	Visible from Public Rd <input checked="" type="checkbox"/>	Endangered By:

HISTORICAL DATA: (See additional history and sources of information on continuation page)

Construction Date 1923	Architect: unknown	On Kansas City Register?:
Significant Date/Period:		
Areas of Significance	Builder: Albert P. Rader	Date: Contributing?:
Original or Significant Owners: Michael A. Nigro	Developer:	On National Register?:
National Register eligible? <input type="checkbox"/> Individually Eligible <input type="checkbox"/> District Potential	Previous Surveys:	Date: Contributing?:
		Part of Multiple Property?:

OTHER:

Owner Name	Form prepared by (name and organization):	Survey Date:
Owner Address	John Otto, Andrew Schofield, Bradley Wolf, KCHPO	July 1, 2009

FOR SHPO USE:

Date entered in inventory:	Level of Survey <input type="checkbox"/> reconnaissance <input type="checkbox"/> intensive	Additional Research Needed? <input type="checkbox"/> Yes <input type="checkbox"/> No
National Register Status <input type="checkbox"/> listed <input type="checkbox"/> in listed district Name: <input type="checkbox"/> pending listing <input type="checkbox"/> eligible (individually) <input type="checkbox"/> eligible (district) <input type="checkbox"/> not eligible <input type="checkbox"/> not determined	Other:	

Address: 23 E 53rd St

Photographer: Bradley Wolf

Photo Date September 25, 2008

**ADDITIONAL INFORMATION****Description of Environment and Outbuildings:****Further Description of important architectural features**

wooden windows & soffits, non-original wooden door

History and Significance:

The first resident was Michael A. Nigro, who owned Drug Store at 1213 Linwood.

Eligibility: Eligible as part of District**Sources of Information:****Water Permit(s) #:** 73842**Building Permit(s) #:** 44573

ARCHITECTURAL/HISTORIC INVENTORY FORM

Survey No.: cc -cse-082

Survey No.: cc -cse-082		Survey Name(s): Country Side East Survey 2008-09	
County: Jackson	City: Kansas City <input type="checkbox"/> Vicinity	Zip Code 64112	
Address: 24 E 53rd St		Ownership: <input checked="" type="checkbox"/> Private <input type="checkbox"/> Public	
Historic Name: Robert LeMond Residence		Present Name	
UTM: Zone: 15 E: 362679 N: 4321424	Township/Range/Section: Twn: 49 Rng: 33 Sec: 32		
Historic Use (if known): single family dwelling		Current Use: single family dwelling	
Legal Descrip: Lot 62, Rockhill Place			

ARCHITECTURAL INFORMATION (Further description of features and resources on continuation page)

Property Category: Building	Chimney Placement:	Outbuildings (list, describe on continuation sheet:)
Arch. Style and/or Vernacular Type: Craftsman	side ridge exterior & center slope	
Plan shape: Rectangular	Structural:	
No. of Stories: 2	Exterior Cladding: vinyl siding	
No. of Bays (1st story): 3	Foundation Material: limestone	Changes/Integrity Good <input type="checkbox"/> Additions Date(s): <input type="checkbox"/> Alterations Dates: <input type="checkbox"/> Moved Date(s): <input type="checkbox"/> Other Date(s): Endangered By:
Roof Type: side gable	Basement Type: garage	
Roof Material: composition shingle	Front Porch Type: entry	
	Acreage (rural):	
	Visible from Public Rd <input checked="" type="checkbox"/>	

HISTORICAL DATA: (See additional history and sources of information on continuation page)

Construction Date 1915	Architect: unknown	On Kansas City Register?:
Significant Date/Period:		
Areas of Significance	Builder: Prather and Shull	Date: Contributing?:
Original or Significant Owners: Robert LeMond	Developer:	On National Register?:
National Register eligible? <input type="checkbox"/> Individually Eligible <input type="checkbox"/> District Potential	Previous Surveys:	Date: Contributing?:
		Part of Multiple Property?:

OTHER:

Owner Name	Form prepared by (name and organization):	Survey Date:
Owner Address	John Otto, Andrew Schofield, Bradley Wolf, KCHPO	July 1, 2009

FOR SHPO USE:

Date entered in inventory:	Level of Survey <input type="checkbox"/> reconnaissance <input type="checkbox"/> intensive	Additional Research Needed? <input type="checkbox"/> Yes <input type="checkbox"/> No
National Register Status <input type="checkbox"/> listed <input type="checkbox"/> in listed district Name: <input type="checkbox"/> pending listing <input type="checkbox"/> eligible (individually) <input type="checkbox"/> eligible (district) <input type="checkbox"/> not eligible <input type="checkbox"/> not determined	Other:	

Address: 24 E 53rd St

Photographer: Bradley Wolf

Photo Date September 25, 2008

**ADDITIONAL INFORMATION****Description of Environment and Outbuildings:****Further Description of important architectural features**

basement garage wooden windows & ornate front door

History and Significance:

The first resident was Robert LeMond, a real estate dealer. By 1917, Chester W. Cantrell, a salesman at D. Case Grocery, resided here.

Eligibility: Eligible as part of District**Sources of Information:**

1917 City Directory, 1910 Federal Census

Water Permit(s) #: 1070**Building Permit(s) #:** 32768

ARCHITECTURAL/HISTORIC INVENTORY FORM

Survey No.: cc -cse-083

Survey No.: cc -cse-083		Survey Name(s): Country Side East Survey 2008-09	
County: Jackson	City: Kansas City	<input type="checkbox"/> Vicinity	Zip Code 64112
Address: 25 E 53rd St		Ownership: <input checked="" type="checkbox"/> Private <input type="checkbox"/> Public	
Historic Name: Bertrand F. Moon Residence		Present Name	
UTM: Zone: 15 E: 362692 N: 4321377	Township/Range/Section: Twn: 49 Rng: 33 Sec: 32		
Historic Use (if known): single family dwelling		Current Use: single family dwelling	
Legal Descrip: Lot 7 Block 1, Rockhill Park			

ARCHITECTURAL INFORMATION (Further description of features and resources on continuation page)

Property Category: Building	Chimney Placement:	Outbuildings (list, describe on continuation sheet:)
Arch. Style and/or Vernacular Type: Dutch Colonial	front exterior	
Plan shape: T-Shaped	Structural:	
No. of Stories: 2	Exterior Cladding: stucco	
No. of Bays (1st story): 2	Foundation Material: limestone	Changes/Integrity Excellent
Roof Type: gambrel	Basement Type: full	<input type="checkbox"/> Additions Date(s):
Roof Material: composition shingle	Front Porch Type: wrap	<input type="checkbox"/> Alterations Dates:
	Acreage (rural):	<input type="checkbox"/> Moved Date(s):
	Visible from Public Rd <input checked="" type="checkbox"/>	<input type="checkbox"/> Other Date(s):
		Endangered By:

HISTORICAL DATA: (See additional history and sources of information on continuation page)

Construction Date 1912	Architect:	On Kansas City Register?:
Significant Date/Period:	Harry S. Bill	
Areas of Significance	Builder:	Date: Contributing?:
Original or Significant Owners: Bertrand F. Moon	Developer: Vincent R. Andrus, Jr.	On National Register?:
National Register eligible? <input type="checkbox"/> Individually Eligible <input type="checkbox"/> District Potential	Previous Surveys:	Date: Contributing?:
		Part of Multiple Property?:

OTHER:

Owner Name	Form prepared by (name and organization):	Survey Date:
Owner Address	John Otto, Andrew Schofield, Bradley Wolf, KCHPO	July 1, 2009

FOR SHPO USE:

Date entered in inventory:	Level of Survey <input type="checkbox"/> reconnaissance <input type="checkbox"/> intensive	Additional Research Needed? <input type="checkbox"/> Yes <input type="checkbox"/> No
National Register Status <input type="checkbox"/> listed <input type="checkbox"/> in listed district Name: <input type="checkbox"/> pending listing <input type="checkbox"/> eligible (individually) <input type="checkbox"/> eligible (district) <input type="checkbox"/> not eligible <input type="checkbox"/> not determined	Other:	

Address: 25 E 53rd St

Photographer: Bradley Wolf

Photo Date September 25, 2008

**ADDITIONAL INFORMATION****Description of Environment and Outbuildings:****Further Description of important architectural features**

wooden windows & soffits, original wooden door

History and Significance:

The first resident was Bertrand F. Moon, successor to Philbrook Moon Co. Merchant. Vincent R. Andrus, Jr. listed with the W.W. Kimball Co. in 1913.

Eligibility: Eligible as part of District**Sources of Information:**

1913 City Directory

Water Permit(s) #: 47298**Building Permit(s) #:** 28459

ARCHITECTURAL/HISTORIC INVENTORY FORM

Survey No.: cc -cse-084

Survey No.: cc -cse-084	Survey Name(s): Country Side East Survey 2008-09		
County: Jackson	City: Kansas City <input type="checkbox"/> Vicinity	Zip Code 64112	
Address: 26 E 53rd St	Ownership: <input checked="" type="checkbox"/> Private <input type="checkbox"/> Public		
Historic Name: Rudolf H. and Cornelia Bichler Residence		Present Name	
UTM: Zone: 15 E: 362694 N: 4321422	Township/Range/Section: Twn: 49 Rng: 33 Sec: 32		
Historic Use (if known): single family dwelling		Current Use: single family dwelling	
Legal Descrip: Lot 63, Rockhill Place			

ARCHITECTURAL INFORMATION (Further description of features and resources on continuation page)

Property Category: Building	Chimney Placement:	Outbuildings (list, describe on continuation sheet:) garage
Arch. Style and/or Vernacular Type: Craftsman	side ridge exterior	
Plan shape: Rectangular	Structural:	
No. of Stories: 2	Exterior Cladding: brick & wood lap siding	
No. of Bays (1st story): 3	Foundation Material: limestone	Changes/Integrity Excellent <input type="checkbox"/> Additions Date(s): <input type="checkbox"/> Alterations Dates: <input type="checkbox"/> Moved Date(s): <input type="checkbox"/> Other Date(s): Endangered By:
Roof Type: side gable	Basement Type: full	
Roof Material: composition shingle	Front Porch Type: full width	
	Acreage (rural):	
	Visible from Public Rd <input checked="" type="checkbox"/>	

HISTORICAL DATA: (See additional history and sources of information on continuation page)

Construction Date 1910	Architect: unknown	On Kansas City Register?:
Significant Date/Period:		
Areas of Significance	Builder: Miles L. Slade	Date: Contributing?:
Original or Significant Owners: Rudolf H. and Cornelia Bichler	Developer:	On National Register?:
National Register eligible? <input type="checkbox"/> Individually Eligible <input type="checkbox"/> District Potential	Previous Surveys:	Date: Contributing?:
		Part of Multiple Property?:

OTHER:

Owner Name	Form prepared by (name and organization):	Survey Date:
Owner Address	John Otto, Andrew Schofield, Bradley Wolf, KCHPO	July 1, 2009

FOR SHPO USE:

Date entered in inventory:	Level of Survey <input type="checkbox"/> reconnaissance <input type="checkbox"/> intensive	Additional Research Needed? <input type="checkbox"/> Yes <input type="checkbox"/> No
National Register Status <input type="checkbox"/> listed <input type="checkbox"/> in listed district Name: <input type="checkbox"/> pending listing <input type="checkbox"/> eligible (individually) <input type="checkbox"/> eligible (district) <input type="checkbox"/> not eligible <input type="checkbox"/> not determined	Other:	

Address: 26

E

53rd

St

Photographer: Bradley Wolf**Photo Date** September 25, 2008**ADDITIONAL INFORMATION****Description of Environment and Outbuildings:**

garage- 1 car, front gable, vinyl

Further Description of important architectural features

wooden windows & door

porch roof slope changed from front gable to shed

History and Significance:

The first residents of this house were Rudolf H. and Cornelia Bichler.

Eligibility: Eligible as part of District**Sources of Information:**

1910 Federal Census

Water Permit(s) #: 55861**Building Permit(s) #:** 27728

ARCHITECTURAL/HISTORIC INVENTORY FORM

Survey No.: cc -cse-085

Survey No.: cc -cse-085		Survey Name(s): Country Side East Survey 2008-09	
County: Jackson	City: Kansas City	<input type="checkbox"/> Vicinity	Zip Code 64112
Address: 29 E 53rd St		Ownership: <input checked="" type="checkbox"/> Private <input type="checkbox"/> Public	
Historic Name: George Eldridge Residence		Present Name	
UTM: Zone: 15 E: 362706 N: 4321378	Township/Range/Section: Twn: 49 Rng: 33 Sec: 32		
Historic Use (if known): single family dwelling		Current Use: single family dwelling	
Legal Descrip: Lot 8 Block 1, Rockhill Park			

ARCHITECTURAL INFORMATION (Further description of features and resources on continuation page)

Property Category: Building	Chimney Placement:	Outbuildings (list, describe on continuation sheet:)
Arch. Style and/or Vernacular Type: Kansas City Shirtwaist	slope	
Plan shape: L-Shaped	Structural:	
No. of Stories: 2 1/2	Exterior Cladding: stone and vinyl siding	
No. of Bays (1st story): 2	Foundation Material: limestone	Changes/Integrity Good <input type="checkbox"/> Additions Date(s): <input type="checkbox"/> Alterations Dates: <input type="checkbox"/> Moved Date(s): <input type="checkbox"/> Other Date(s):
Roof Type: front gable	Basement Type: full	
Roof Material: composition shingle	Front Porch Type: wrap	
	Acreage (rural):	
	Visible from Public Rd <input checked="" type="checkbox"/>	Endangered By:

HISTORICAL DATA: (See additional history and sources of information on continuation page)

Construction Date 1909	Architect: unknown	On Kansas City Register?:
Significant Date/Period:		
Areas of Significance	Builder: Curtis W. Colvin	Date: Contributing?:
Original or Significant Owners: George Eldridge	Developer:	On National Register?:
National Register eligible? <input type="checkbox"/> Individually Eligible <input type="checkbox"/> District Potential	Previous Surveys:	Date: Contributing?:
		Part of Multiple Property?:

OTHER:

Owner Name	Form prepared by (name and organization):	Survey Date:
Owner Address	John Otto, Andrew Schofield, Bradley Wolf, KCHPO	July 1, 2009

FOR SHPO USE:

Date entered in inventory:	Level of Survey <input type="checkbox"/> reconnaissance <input type="checkbox"/> intensive	Additional Research Needed? <input type="checkbox"/> Yes <input type="checkbox"/> No
National Register Status <input type="checkbox"/> listed <input type="checkbox"/> in listed district Name: <input type="checkbox"/> pending listing <input type="checkbox"/> eligible (individually) <input type="checkbox"/> eligible (district) <input type="checkbox"/> not eligible <input type="checkbox"/> not determined	Other:	

Address: 29

E

53rd

St

Photographer: Bradley Wolf**Photo Date** September 25, 2008**ADDITIONAL INFORMATION****Description of Environment and Outbuildings:****Further Description of important architectural features**

vinyl soffits, wooden windows, original wooden door
was a dark color in the 40s

History and Significance:

The first resident of this house was George Eldridge, a bookkeeper at a wholesale company.

Eligibility: Eligible as part of District**Sources of Information:**

1910 Federal Census

Water Permit(s) #: 39609**Building Permit(s) #:** 24109

ARCHITECTURAL/HISTORIC INVENTORY FORM

Survey No.: cc -cse-086

Survey No.: cc -cse-086		Survey Name(s): Country Side East Survey 2008-09	
County: Jackson	City: Kansas City <input type="checkbox"/> Vicinity	Zip Code 64112	
Address: 30 E 53rd St		Ownership: <input checked="" type="checkbox"/> Private <input type="checkbox"/> Public	
Historic Name: Ralph Parker Residence		Present Name	
UTM: Zone: 15 E: 362708 N: 4321420	Township/Range/Section: Twn: 49 Rng: 33 Sec: 32		
Historic Use (if known): single family dwelling		Current Use: single family dwelling	
Legal Descrip: Lot 64, Rockhill Place			

ARCHITECTURAL INFORMATION (Further description of features and resources on continuation page)

Property Category: Building	Chimney Placement: back	Outbuildings (list, describe on continuation sheet:) garage
Arch. Style and/or Vernacular Type: Craftsman/Colonial Revival	Structural:	
Plan shape: Rectangular	Exterior Cladding: stucco	Changes/Integrity Good <input type="checkbox"/> Additions Date(s): <input type="checkbox"/> Alterations Dates: <input type="checkbox"/> Moved Date(s): <input type="checkbox"/> Other Date(s): Endangered By:
No. of Stories: 2	Foundation Material: limestone	
No. of Bays (1st story): 3	Basement Type: full	
Roof Type: side gable	Front Porch Type: full width	
Roof Material: composition shingle	Acreage (rural):	
	Visible from Public Rd <input checked="" type="checkbox"/>	

HISTORICAL DATA: (See additional history and sources of information on continuation page)

Construction Date 1910	Architect: unknown	On Kansas City Register?: Date: Contributing?:
Significant Date/Period:		
Areas of Significance	Builder: Sibley A. Pierce	On National Register?: Date: Contributing?:
Original or Significant Owners: Ralph Parker	Developer:	
National Register eligible? <input type="checkbox"/> Individually Eligible <input type="checkbox"/> District Potential	Previous Surveys:	Part of Multiple Property?:

OTHER:

Owner Name	Form prepared by (name and organization):	Survey Date:
Owner Address	John Otto, Andrew Schofield, Bradley Wolf, KCHPO	July 1, 2009

FOR SHPO USE:

Date entered in inventory:	Level of Survey <input type="checkbox"/> reconnaissance <input type="checkbox"/> intensive	Additional Research Needed? <input type="checkbox"/> Yes <input type="checkbox"/> No
National Register Status <input type="checkbox"/> listed <input type="checkbox"/> in listed district Name: <input type="checkbox"/> pending listing <input type="checkbox"/> eligible (individually) <input type="checkbox"/> eligible (district) <input type="checkbox"/> not eligible <input type="checkbox"/> not determined	Other:	

Address: 30 E 53rd St

Photographer: Bradley Wolf

Photo Date September 25, 2008

**ADDITIONAL INFORMATION****Description of Environment and Outbuildings:**

Garage- 2 car, stucco exterior, flat roof

Further Description of important architectural featuresnew windows
wooden door**History and Significance:**

The first resident of this house was Ralph Parker, a real estate agent who work at the Commerce Building.

Eligibility: Eligible as part of District**Sources of Information:**

1917 City Directory

Water Permit(s) #: 44221**Building Permit(s) #:** 262311

ARCHITECTURAL/HISTORIC INVENTORY FORM

Survey No.: cc -cse-087

Survey No.: cc -cse-087		Survey Name(s): Country Side East Survey 2008-09	
County: Jackson	City: Kansas City <input type="checkbox"/> Vicinity	Zip Code 64112	
Address: 33 E 53rd St		Ownership: <input checked="" type="checkbox"/> Private <input type="checkbox"/> Public	
Historic Name: Ralph Fennal Residence		Present Name	
UTM: Zone: 15 E: 362721 N: 4321380		Township/Range/Section: Twn: 49 Rng: 33 Sec: 32	
Historic Use (if known): single family dwelling		Current Use: single family dwelling	
Legal Descrip: Lot 9 Block 1, Rockhill Park			

ARCHITECTURAL INFORMATION (Further description of features and resources on continuation page)

Property Category: Building	Chimney Placement:	Outbuildings (list, describe on continuation sheet:)
Arch. Style and/or Vernacular Type: Craftsman Bungalow	back	
Plan shape: Rectangular	Structural:	
No. of Stories: 1 1/2	Exterior Cladding: stucco	
No. of Bays (1st story): 2	Foundation Material: limestone	Changes/Integrity Excellent <input type="checkbox"/> Additions Date(s): <input type="checkbox"/> Alterations Dates: <input type="checkbox"/> Moved Date(s): <input type="checkbox"/> Other Date(s): Endangered By:
Roof Type: side gable	Basement Type: full	
Roof Material: composition shingle	Front Porch Type: full width	
	Acreage (rural):	
	Visible from Public Rd <input checked="" type="checkbox"/>	

HISTORICAL DATA: (See additional history and sources of information on continuation page)

Construction Date 1911	Architect: Clarence E. Shepard	On Kansas City Register?:
Significant Date/Period:		
Areas of Significance	Builder: Clarence E. Shepard	Date: Contributing?:
Original or Significant Owners: Ralph Fennal	Developer:	On National Register?:
National Register eligible? <input type="checkbox"/> Individually Eligible <input type="checkbox"/> District Potential	Previous Surveys:	Date: Contributing?:
		Part of Multiple Property?:

OTHER:

Owner Name	Form prepared by (name and organization):	Survey Date:
Owner Address	John Otto, Andrew Schofield, Bradley Wolf, KCHPO	July 1, 2009

FOR SHPO USE:

Date entered in inventory:	Level of Survey <input type="checkbox"/> reconnaissance <input type="checkbox"/> intensive	Additional Research Needed? <input type="checkbox"/> Yes <input type="checkbox"/> No
National Register Status <input type="checkbox"/> listed <input type="checkbox"/> in listed district Name: <input type="checkbox"/> pending listing <input type="checkbox"/> eligible (individually) <input type="checkbox"/> eligible (district) <input type="checkbox"/> not eligible <input type="checkbox"/> not determined	Other:	

Address: 33 E 53rd St

Photographer: Bradley Wolf

Photo Date September 25, 2008

**ADDITIONAL INFORMATION****Description of Environment and Outbuildings:****Further Description of important architectural features**

wooden windows & soffits, non-original wooden doors

History and Significance:

The first resident was Ralph Fennal. By 1917 Kathleen J. Marley, an attendant at the Public Library Museum, resided here.

Eligibility: Eligible as part of District**Sources of Information:**

1917 City Directory

Water Permit(s) #: 47158**Building Permit(s) #:** 27840

ARCHITECTURAL/HISTORIC INVENTORY FORM

Survey No.: cc -cse-088

Survey No.: cc -cse-088		Survey Name(s): Country Side East Survey 2008-09	
County: Jackson	City: Kansas City <input type="checkbox"/> Vicinity	Zip Code 64112	
Address: 34 E 53rd St		Ownership: <input checked="" type="checkbox"/> Private <input type="checkbox"/> Public	
Historic Name: David and Mellia Case Residence		Present Name	
UTM: Zone: 15 E: 362723 N: 4321420	Township/Range/Section: Twn: 49 Rng: 33 Sec: 32		
Historic Use (if known): single family dwelling		Current Use: single family dwelling	
Legal Descrip: Lot 65, Rockhill Place			

ARCHITECTURAL INFORMATION (Further description of features and resources on continuation page)

Property Category: Building	Chimney Placement:	Outbuildings (list, describe on continuation sheet:)
Arch. Style and/or Vernacular Type: Kansas City Shirtwaist	side exterior	
Plan shape: Rectangular	Structural:	
No. of Stories: 2 1/2	Exterior Cladding: brick, wood lap siding and shingles	
No. of Bays (1st story): 2	Foundation Material: limestone	Changes/Integrity Excellent <input type="checkbox"/> Additions Date(s): <input type="checkbox"/> Alterations Dates: <input type="checkbox"/> Moved Date(s): <input type="checkbox"/> Other Date(s): Endangered By:
Roof Type: front gable	Basement Type: full	
Roof Material: composition shingle	Front Porch Type: full width	
	Acreage (rural):	
	Visible from Public Rd <input checked="" type="checkbox"/>	

HISTORICAL DATA: (See additional history and sources of information on continuation page)

Construction Date 1909	Architect: unknown	On Kansas City Register?:
Significant Date/Period:		
Areas of Significance	Builder: Monroe Brown	Date: Contributing?:
Original or Significant Owners: David and Mellia Case	Developer:	On National Register?:
National Register eligible? <input type="checkbox"/> Individually Eligible <input type="checkbox"/> District Potential	Previous Surveys:	Date: Contributing?:
		Part of Multiple Property?:

OTHER:

Owner Name	Form prepared by (name and organization):	Survey Date:
Owner Address	John Otto, Andrew Schofield, Bradley Wolf, KCHPO	July 1, 2009

FOR SHPO USE:

Date entered in inventory:	Level of Survey <input type="checkbox"/> reconnaissance <input type="checkbox"/> intensive	Additional Research Needed? <input type="checkbox"/> Yes <input type="checkbox"/> No
National Register Status <input type="checkbox"/> listed <input type="checkbox"/> in listed district Name: <input type="checkbox"/> pending listing <input type="checkbox"/> eligible (individually) <input type="checkbox"/> eligible (district) <input type="checkbox"/> not eligible <input type="checkbox"/> not determined	Other:	

Address: 34 E 53rd St

Photographer: Bradley Wolf

Photo Date September 25, 2008

**ADDITIONAL INFORMATION****Description of Environment and Outbuildings:****Further Description of important architectural features**

wooden windows & door

History and Significance:

The first residents of this house were David and Mellia Case. Mr. Case was the President of Case Grocery at 1400 Union Ave.

Eligibility: Eligible as part of District**Sources of Information:**

1910 Federal Census, 1917 City Directory

Water Permit(s) #: 40294**Building Permit(s) #:** 24525

ARCHITECTURAL/HISTORIC INVENTORY FORM

Survey No.: cc -cse-089

Survey No.: cc -cse-089		Survey Name(s): Country Side East Survey 2008-09	
County: Jackson	City: Kansas City <input type="checkbox"/> Vicinity	Zip Code 64112	
Address: 37 E 53rd St		Ownership: <input checked="" type="checkbox"/> Private <input type="checkbox"/> Public	
Historic Name: Frank E. Davis Residence		Present Name	
UTM: Zone: 15 E: 362736 N: 4321377	Township/Range/Section: Twn: 49 Rng: 33 Sec: 32		
Historic Use (if known): single family dwelling		Current Use: single family dwelling	
Legal Descrip: Lot 10 Block 1, Rockhill Park			

ARCHITECTURAL INFORMATION (Further description of features and resources on continuation page)

Property Category: Building	Chimney Placement:	Outbuildings (list, describe on continuation sheet:)
Arch. Style and/or Vernacular Type: American Four Square	exterior side	
Plan shape: Rectangular	Structural:	
No. of Stories: 2	Exterior Cladding: brick and wood lap siding	
No. of Bays (1st story): 2	Foundation Material: limestone	Changes/Integrity Excellent <input type="checkbox"/> Additions Date(s): <input type="checkbox"/> Alterations Dates: <input type="checkbox"/> Moved Date(s): <input type="checkbox"/> Other Date(s): Endangered By:
Roof Type: hip	Basement Type: full	
Roof Material: composition shingle	Front Porch Type: full width	
	Acreage (rural):	
	Visible from Public Rd <input checked="" type="checkbox"/>	

HISTORICAL DATA: (See additional history and sources of information on continuation page)

Construction Date 1910	Architect: unknown	On Kansas City Register?:
Significant Date/Period:		
Areas of Significance	Builder: Sibley A. Pierce	Date: Contributing?:
Original or Significant Owners: Frank E. Davis	Developer:	On National Register?:
National Register eligible? <input type="checkbox"/> Individually Eligible <input type="checkbox"/> District Potential	Previous Surveys:	Date: Contributing?:
		Part of Multiple Property?:

OTHER:

Owner Name	Form prepared by (name and organization):	Survey Date:
Owner Address	John Otto, Andrew Schofield, Bradley Wolf, KCHPO	July 1, 2009

FOR SHPO USE:

Date entered in inventory:	Level of Survey <input type="checkbox"/> reconnaissance <input type="checkbox"/> intensive	Additional Research Needed? <input type="checkbox"/> Yes <input type="checkbox"/> No
National Register Status <input type="checkbox"/> listed <input type="checkbox"/> in listed district Name: <input type="checkbox"/> pending listing <input type="checkbox"/> eligible (individually) <input type="checkbox"/> eligible (district) <input type="checkbox"/> not eligible <input type="checkbox"/> not determined	Other:	

Address: 37 E 53rd St

Photographer: Bradley Wolf

Photo Date September 25, 2008

**ADDITIONAL INFORMATION****Description of Environment and Outbuildings:****Further Description of important architectural features**

wooden windows & soffits, original wooden door

History and Significance:

The first resident was Frank E. Davis, a traveling salesman.

Eligibility: Eligible as part of District**Sources of Information:**

1917 City Directory

Water Permit(s) #: 44249**Building Permit(s) #:** 26310

ARCHITECTURAL/HISTORIC INVENTORY FORM

Survey No.: cc -cse-090

Survey No.: cc -cse-090		Survey Name(s): Country Side East Survey 2008-09	
County: Jackson	City: Kansas City <input type="checkbox"/> Vicinity	Zip Code 64112	
Address: 40 E 53rd St		Ownership: <input checked="" type="checkbox"/> Private <input type="checkbox"/> Public	
Historic Name: Chester & Louise Cantrel Residence		Present Name	
UTM: Zone: 15 E: 362740 N: 4321422	Township/Range/Section: Twn: 49 Rng: 33 Sec: 32		
Historic Use (if known): single family dwelling		Current Use: single family dwelling	
Legal Descrip: Lot 66, Rockhill Place			

ARCHITECTURAL INFORMATION (Further description of features and resources on continuation page)

Property Category: Building	Chimney Placement: center	Outbuildings (list, describe on continuation sheet:) garage
Arch. Style and/or Vernacular Type: Craftsman/Colonial Revival	Structural:	
Plan shape: L-Shaped	Exterior Cladding: wood lap siding	Changes/Integrity Excellent <input type="checkbox"/> Additions Date(s): <input type="checkbox"/> Alterations Dates: <input type="checkbox"/> Moved Date(s): <input type="checkbox"/> Other Date(s): Endangered By:
No. of Stories: 2	Foundation Material: limestone	
No. of Bays (1st story): 2	Basement Type: full	
Roof Type: front gable	Front Porch Type: stoop	
Roof Material: composition shingle	Acreage (rural):	
	Visible from Public Rd <input checked="" type="checkbox"/>	

HISTORICAL DATA: (See additional history and sources of information on continuation page)

Construction Date 1922	Architect: unknown	On Kansas City Register?: Date: Contributing?:
Significant Date/Period:		
Areas of Significance	Builder: William Boekhouse	On National Register?: Date: Contributing?:
Original or Significant Owners: Chester & Louise Cantrel	Developer:	
National Register eligible? <input type="checkbox"/> Individually Eligible <input type="checkbox"/> District Potential	Previous Surveys:	Part of Multiple Property?:

OTHER:

Owner Name	Form prepared by (name and organization): John Otto, Andrew Schofield, Bradley Wolf, KCHPO	Survey Date: July 1, 2009
Owner Address		

FOR SHPO USE:

Date entered in inventory:	Level of Survey <input type="checkbox"/> reconnaissance <input type="checkbox"/> intensive	Additional Research Needed? <input type="checkbox"/> Yes <input type="checkbox"/> No
National Register Status <input type="checkbox"/> listed <input type="checkbox"/> in listed district Name: <input type="checkbox"/> pending listing <input type="checkbox"/> eligible (individually) <input type="checkbox"/> eligible (district) <input type="checkbox"/> not eligible <input type="checkbox"/> not determined	Other:	

Address: 40

E

53rd

St

Photographer: Bradley Wolf**Photo Date** September 25, 2008**ADDITIONAL INFORMATION****Description of Environment and Outbuildings:**

2 car garage, front gable, shingle roof, horizontal boards
stone walkway

Further Description of important architectural features

wooden windows & door

History and Significance:

WP: Louise Cantrel

1933 City Directory: Chester W. Cantrell

Eligibility: Eligible as part of District

Sources of Information:

1933 City Directory

Water Permit(s) #: 70861

Building Permit(s) #: 42742

ARCHITECTURAL/HISTORIC INVENTORY FORM

Survey No.: cc -cse-091

Survey No.: cc -cse-091	Survey Name(s): Country Side East Survey 2008-09		
County: Jackson	City: Kansas City <input type="checkbox"/> Vicinity	Zip Code 64112	
Address: 41 E 53rd St	Ownership: <input checked="" type="checkbox"/> Private <input type="checkbox"/> Public		
Historic Name: William C. Helmers Residence		Present Name	
UTM: Zone: 15 E: 362751 N: 4321374	Township/Range/Section: Twn: 49 Rng: 33 Sec: 32		
Historic Use (if known): single family dwelling		Current Use: single family dwelling	
Legal Descrip: Lot 11 Block 1, Rockhill Park			

ARCHITECTURAL INFORMATION (Further description of features and resources on continuation page)

Property Category: Building	Chimney Placement:	Outbuildings (list, describe on continuation sheet:)
Arch. Style and/or Vernacular Type: Craftsman	slope	
Plan shape: L-Shaped	Structural:	
No. of Stories: 2	Exterior Cladding: stucco	
No. of Bays (1st story): 3	Foundation Material: limestone	Changes/Integrity Excellent <input type="checkbox"/> Additions Date(s): <input type="checkbox"/> Alterations Dates: <input type="checkbox"/> Moved Date(s): <input type="checkbox"/> Other Date(s):
Roof Type: side gable	Basement Type: full	
Roof Material: composition shingle	Front Porch Type: full width	
	Acreage (rural):	
	Visible from Public Rd <input checked="" type="checkbox"/>	Endangered By:

HISTORICAL DATA: (See additional history and sources of information on continuation page)

Construction Date 1913	Architect: George Fuller Green	On Kansas City Register?:
Significant Date/Period:		
Areas of Significance	Builder: Charles H. McFee	Date: Contributing?:
Original or Significant Owners: William C. Helmers	Developer:	On National Register?:
National Register eligible? <input type="checkbox"/> Individually Eligible <input type="checkbox"/> District Potential	Previous Surveys:	Date: Contributing?:
		Part of Multiple Property?:

OTHER:

Owner Name	Form prepared by (name and organization):	Survey Date:
Owner Address	John Otto, Andrew Schofield, Bradley Wolf, KCHPO	July 1, 2009

FOR SHPO USE:

Date entered in inventory:	Level of Survey <input type="checkbox"/> reconnaissance <input type="checkbox"/> intensive	Additional Research Needed? <input type="checkbox"/> Yes <input type="checkbox"/> No
National Register Status <input type="checkbox"/> listed <input type="checkbox"/> in listed district Name: <input type="checkbox"/> pending listing <input type="checkbox"/> eligible (individually) <input type="checkbox"/> eligible (district) <input type="checkbox"/> not eligible <input type="checkbox"/> not determined	Other:	

Address: 41 E 53rd St

Photographer: Bradley Wolf

Photo Date September 25, 2008

**ADDITIONAL INFORMATION****Description of Environment and Outbuildings:****Further Description of important architectural features**

wooden windows & soffits, non-original wooden doors

History and Significance:

The first resident was William C. Helmers, Secretary of Helmers Manufacturing Co. (Furniture).

Eligibility: Eligible as part of District**Sources of Information:**

1917 City Directory

Water Permit(s) #: 50692**Building Permit(s) #:** 30134

ARCHITECTURAL/HISTORIC INVENTORY FORM

Survey No.: cc -cse-092

Survey No.: cc -cse-092		Survey Name(s): Country Side East Survey 2008-09	
County: Jackson	City: Kansas City	<input type="checkbox"/> Vicinity	Zip Code 64112
Address: 44 E 53rd St		Ownership: <input checked="" type="checkbox"/> Private <input type="checkbox"/> Public	
Historic Name: Joseph S. Strother Residence		Present Name	
UTM: Zone: 15 E: 362755 N: 4321421	Township/Range/Section: Twn: 49 Rng: 33 Sec: 32		
Historic Use (if known): single family dwelling		Current Use: single family dwelling	
Legal Descrip: Lot 67, Rockhill Place			

ARCHITECTURAL INFORMATION (Further description of features and resources on continuation page)

Property Category: Building	Chimney Placement:	Outbuildings (list, describe on continuation sheet:) garage
Arch. Style and/or Vernacular Type: Kansas City Shirtwaist	side	
Plan shape: L-Shaped	Structural:	
No. of Stories: 2 1/2	Exterior Cladding: stone and stucco	
No. of Bays (1st story): 2	Foundation Material: limestone	Changes/Integrity Good <input type="checkbox"/> Additions Date(s): <input type="checkbox"/> Alterations Dates: <input type="checkbox"/> Moved Date(s): <input type="checkbox"/> Other Date(s):
Roof Type: front gable	Basement Type: full	
Roof Material: composition shingle	Front Porch Type: partial/wrap	
	Acreage (rural):	
	Visible from Public Rd <input checked="" type="checkbox"/>	Endangered By:

HISTORICAL DATA: (See additional history and sources of information on continuation page)

Construction Date 1909	Architect: unknown	On Kansas City Register?: Date: Contributing?:
Significant Date/Period:		
Areas of Significance	Builder: Earl B. Ferrell	On National Register?: Date: Contributing?:
Original or Significant Owners: Joseph S. Strother	Developer:	
National Register eligible? <input type="checkbox"/> Individually Eligible <input type="checkbox"/> District Potential	Previous Surveys:	Part of Multiple Property?:

OTHER:

Owner Name	Form prepared by (name and organization):	Survey Date:
Owner Address	John Otto, Andrew Schofield, Bradley Wolf, KCHPO	July 1, 2009

FOR SHPO USE:

Date entered in inventory:	Level of Survey <input type="checkbox"/> reconnaissance <input type="checkbox"/> intensive	Additional Research Needed? <input type="checkbox"/> Yes <input type="checkbox"/> No
National Register Status <input type="checkbox"/> listed <input type="checkbox"/> in listed district Name: <input type="checkbox"/> pending listing <input type="checkbox"/> eligible (individually) <input type="checkbox"/> eligible (district) <input type="checkbox"/> not eligible <input type="checkbox"/> not determined	Other:	

Address: 44 E 53rd St

Photographer: Bradley Wolf

Photo Date September 25, 2008

**ADDITIONAL INFORMATION****Description of Environment and Outbuildings:**

2 car garage, front gable, stucco

Further Description of important architectural features

wooden windows & door
original front door blocked off, main entrance now on side.

History and Significance:

The first resident was Joseph S. Strother, a physician in the Rialto Building. Earl B. Farrell is listed as a stonemason in 1910.

Eligibility: Eligible as part of District

Sources of Information:

1917 City Directory, 1910 Federal Census

Water Permit(s) #: 41424

Building Permit(s) #: 25025

ARCHITECTURAL/HISTORIC INVENTORY FORM

Survey No.: cc -cse-093

Survey No.: cc -cse-093		Survey Name(s): Country Side East Survey 2008-09	
County: Jackson	City: Kansas City <input type="checkbox"/> Vicinity	Zip Code 64112	
Address: 45 E 53rd St		Ownership: <input checked="" type="checkbox"/> Private <input type="checkbox"/> Public	
Historic Name: W.W. Dillard Residence		Present Name	
UTM: Zone: 15 E: 362768 N: 4321373	Township/Range/Section: Twn: 49 Rng: 33 Sec: 32		
Historic Use (if known): single family dwelling		Current Use: single family dwelling	
Legal Descrip: Lot 12 Block 1, Rockhill Park			

ARCHITECTURAL INFORMATION (Further description of features and resources on continuation page)

Property Category: Building	Chimney Placement:	Outbuildings (list, describe on continuation sheet:)
Arch. Style and/or Vernacular Type: Craftsman	slope	
Plan shape: Rectangular	Structural:	
No. of Stories: 2 1/2	Exterior Cladding: stone and wood shingle	
No. of Bays (1st story): 3	Foundation Material: limestone	Changes/Integrity Excellent <input type="checkbox"/> Additions Date(s): <input type="checkbox"/> Alterations Dates: <input type="checkbox"/> Moved Date(s): <input type="checkbox"/> Other Date(s): Endangered By:
Roof Type: front gable	Basement Type: garage	
Roof Material: composition shingle	Front Porch Type: wrap	
	Acreage (rural):	
	Visible from Public Rd <input checked="" type="checkbox"/>	

HISTORICAL DATA: (See additional history and sources of information on continuation page)

Construction Date 1909	Architect: unknown	On Kansas City Register?:
Significant Date/Period:		
Areas of Significance	Builder: James W. Foster	Date: Contributing?:
Original or Significant Owners: W.W. Dillard	Developer:	On National Register?:
National Register eligible? <input type="checkbox"/> Individually Eligible <input type="checkbox"/> District Potential	Previous Surveys:	Date: Contributing?:
		Part of Multiple Property?:

OTHER:

Owner Name	Form prepared by (name and organization):	Survey Date:
Owner Address	John Otto, Andrew Schofield, Bradley Wolf, KCHPO	July 1, 2009

FOR SHPO USE:

Date entered in inventory:	Level of Survey <input type="checkbox"/> reconnaissance <input type="checkbox"/> intensive	Additional Research Needed? <input type="checkbox"/> Yes <input type="checkbox"/> No
National Register Status <input type="checkbox"/> listed <input type="checkbox"/> in listed district Name: <input type="checkbox"/> pending listing <input type="checkbox"/> eligible (individually) <input type="checkbox"/> eligible (district) <input type="checkbox"/> not eligible <input type="checkbox"/> not determined	Other:	

Address: 45 E 53rd St

Photographer: Bradley Wolf

Photo Date September 25, 2008

**ADDITIONAL INFORMATION****Description of Environment and Outbuildings:****Further Description of important architectural features**

wooden windows & soffits, wooden original door

History and Significance:

The first residents of this house were W.W. Dillard and his wife. Mr. Dillard was a coffee salesman. James W. Foster is listed as an engineer in 1910.

Eligibility: Eligible as part of District**Sources of Information:**

1910 Federal Census

Water Permit(s) #: 40278**Building Permit(s) #:** 24303

ARCHITECTURAL/HISTORIC INVENTORY FORM

Survey No.: cc -cse-094

Survey No.: cc -cse-094		Survey Name(s): Country Side East Survey 2008-09	
County: Jackson	City: Kansas City <input type="checkbox"/> Vicinity	Zip Code 64112	
Address: 48 E 53rd St		Ownership: <input checked="" type="checkbox"/> Private <input type="checkbox"/> Public	
Historic Name:		Present Name	
UTM: Zone: 15 E: 362771 N: 4321421		Township/Range/Section: Twn: 49 Rng: 33 Sec: 32	
Historic Use (if known): single family dwelling		Current Use: single family dwelling	
Legal Descrip: Lot 68, Rockhill Place			

ARCHITECTURAL INFORMATION (Further description of features and resources on continuation page)

Property Category: Building	Chimney Placement:	Outbuildings (list, describe on continuation sheet:)
Arch. Style and/or Vernacular Type: Craftsman	side exterior ridge	
Plan shape: Rectangular	Structural:	
No. of Stories: 1 1/2	Exterior Cladding: wood shingle	
No. of Bays (1st story): 3	Foundation Material: limestone	Changes/Integrity Good <input type="checkbox"/> Additions Date(s): <input type="checkbox"/> Alterations Dates: <input type="checkbox"/> Moved Date(s): <input type="checkbox"/> Other Date(s):
Roof Type: side gable	Basement Type: full	
Roof Material: composition shingle	Front Porch Type: full front	
	Acreage (rural):	
	Visible from Public Rd <input checked="" type="checkbox"/>	Endangered By:

HISTORICAL DATA: (See additional history and sources of information on continuation page)

Construction Date 1910	Architect: Green & Dart	On Kansas City Register?:
Significant Date/Period:		
Areas of Significance	Builder: George H. Davis	Date: Contributing?:
Original or Significant Owners: George H. Davis	Developer:	On National Register?:
National Register eligible? <input type="checkbox"/> Individually Eligible <input type="checkbox"/> District Potential	Previous Surveys:	Date: Contributing?:
		Part of Multiple Property?:

OTHER:

Owner Name	Form prepared by (name and organization):	Survey Date:
Owner Address	John Otto, Andrew Schofield, Bradley Wolf, KCHPO	July 1, 2009

FOR SHPO USE:

Date entered in inventory:	Level of Survey <input type="checkbox"/> reconnaissance <input type="checkbox"/> intensive	Additional Research Needed? <input type="checkbox"/> Yes <input type="checkbox"/> No
National Register Status <input type="checkbox"/> listed <input type="checkbox"/> in listed district Name: <input type="checkbox"/> pending listing <input type="checkbox"/> eligible (individually) <input type="checkbox"/> eligible (district) <input type="checkbox"/> not eligible <input type="checkbox"/> not determined	Other:	

Address: 48

E

53rd

St

Photographer: Bradley Wolf**Photo Date** September 25, 2008**ADDITIONAL INFORMATION****Description of Environment and Outbuildings:**

stone retaining wall

Further Description of important architectural features

attached garage added

History and Significance:

The first resident was George H. Davis, a manager at the Western Cabinet & Fixture Mnfg. Co. In 1910, Whitman Dart, of Green & Dart, is listed as a draftsman,

Eligibility: Eligible as part of District**Sources of Information:**

1910 Federal Census, 1917 City Directory

Water Permit(s) #: 44496**Building Permit(s) #:** 26379

ARCHITECTURAL/HISTORIC INVENTORY FORM

Survey No.: cc -cse-095

Survey No.: cc -cse-095	Survey Name(s): Country Side East Survey 2008-09		
County: Jackson	City: Kansas City <input type="checkbox"/> Vicinity	Zip Code 64112	
Address: 49 E 53rd St	Ownership: <input checked="" type="checkbox"/> Private <input type="checkbox"/> Public		
Historic Name: Arthur & Nina Damon Residence		Present Name	
UTM: Zone: 15 E: 362783 N: 4321374	Township/Range/Section: Twn: 49 Rng: 33 Sec: 32		
Historic Use (if known): single family dwelling		Current Use: single family dwelling	
Legal Descrip: Lot 13 Block 1, Rockhill Park			

ARCHITECTURAL INFORMATION (Further description of features and resources on continuation page)

Property Category: Building	Chimney Placement:	Outbuildings (list, describe on continuation sheet:)
Arch. Style and/or Vernacular Type: Craftsman	back	
Plan shape: Rectangular	Structural:	
No. of Stories: 2	Exterior Cladding: brick and wood lap siding	
No. of Bays (1st story): 2	Foundation Material: limestone	Changes/Integrity Excellent <input type="checkbox"/> Additions Date(s): <input type="checkbox"/> Alterations Dates: <input type="checkbox"/> Moved Date(s): <input type="checkbox"/> Other Date(s):
Roof Type: side gable	Basement Type: full	
Roof Material: composition shingle	Front Porch Type: full width	
	Acreage (rural):	
	Visible from Public Rd <input checked="" type="checkbox"/>	Endangered By:

HISTORICAL DATA: (See additional history and sources of information on continuation page)

Construction Date 1908	Architect: unknown	On Kansas City Register?:
Significant Date/Period:		
Areas of Significance	Builder:	Date: Contributing?:
Original or Significant Owners: Arthur & Nina Damon	Developer:	On National Register?:
National Register eligible? <input type="checkbox"/> Individually Eligible <input type="checkbox"/> District Potential	Previous Surveys:	Date: Contributing?:
		Part of Multiple Property?:

OTHER:

Owner Name	Form prepared by (name and organization):	Survey Date:
Owner Address	John Otto, Andrew Schofield, Bradley Wolf, KCHPO	July 1, 2009

FOR SHPO USE:

Date entered in inventory:	Level of Survey <input type="checkbox"/> reconnaissance <input type="checkbox"/> intensive	Additional Research Needed? <input type="checkbox"/> Yes <input type="checkbox"/> No
National Register Status <input type="checkbox"/> listed <input type="checkbox"/> in listed district Name: <input type="checkbox"/> pending listing <input type="checkbox"/> eligible (individually) <input type="checkbox"/> eligible (district) <input type="checkbox"/> not eligible <input type="checkbox"/> not determined	Other:	

Address: 49

E

53rd

St

Photographer: Bradley Wolf**Photo Date** September 25, 2008**ADDITIONAL INFORMATION****Description of Environment and Outbuildings:****Further Description of important architectural features**

wooden windows & soffits, original wooden door

History and Significance:

The first residents of this house were Arthur & Nina Damon. Arthur was a bookkeeper at a wholesale operation.

Eligibility: Eligible as part of District**Sources of Information:**

1910 Federal Census

Water Permit(s) #: 38326**Building Permit(s) #:**

ARCHITECTURAL/HISTORIC INVENTORY FORM

Survey No.: cc -cse-096

Survey No.: cc -cse-096		Survey Name(s): Country Side East Survey 2008-09	
County: Jackson	City: Kansas City <input type="checkbox"/> Vicinity	Zip Code 64112	
Address: 50 E 53rd St		Ownership: <input checked="" type="checkbox"/> Private <input type="checkbox"/> Public	
Historic Name: George E. Minor Residence		Present Name	
UTM: Zone: 15 E: 362787 N: 4321418	Township/Range/Section: Twn: 49 Rng: 33 Sec: 32		
Historic Use (if known): single family dwelling		Current Use: single family dwelling	
Legal Descrip: Lot 69, Rockhill Place			

ARCHITECTURAL INFORMATION (Further description of features and resources on continuation page)

Property Category: Building	Chimney Placement:	Outbuildings (list, describe on continuation sheet:) garage
Arch. Style and/or Vernacular Type: Craftsman	front ridge Structural:	
Plan shape: Rectangular	Exterior Cladding: stucco	Changes/Integrity Good <input type="checkbox"/> Additions Date(s): <input type="checkbox"/> Alterations Dates: <input type="checkbox"/> Moved Date(s): <input type="checkbox"/> Other Date(s): Endangered By:
No. of Stories: 2 1/2	Foundation Material: brick	
No. of Bays (1st story): 1	Basement Type: full	
Roof Type: front gable	Front Porch Type: side	
Roof Material: composition shingle	Acreage (rural): Visible from Public Rd <input checked="" type="checkbox"/>	

HISTORICAL DATA: (See additional history and sources of information on continuation page)

Construction Date 1912	Architect: unknown	On Kansas City Register?: Date: Contributing?:
Significant Date/Period:		
Areas of Significance	Builder:	On National Register?: Date: Contributing?:
Original or Significant Owners: George E. Minor	Developer:	
National Register eligible? <input type="checkbox"/> Individually Eligible <input type="checkbox"/> District Potential	Previous Surveys:	Part of Multiple Property?:

OTHER:

Owner Name	Form prepared by (name and organization):	Survey Date:
Owner Address	John Otto, Andrew Schofield, Bradley Wolf, KCHPO	July 1, 2009

FOR SHPO USE:

Date entered in inventory:	Level of Survey <input type="checkbox"/> reconnaissance <input type="checkbox"/> intensive	Additional Research Needed? <input type="checkbox"/> Yes <input type="checkbox"/> No
National Register Status <input type="checkbox"/> listed <input type="checkbox"/> in listed district Name: <input type="checkbox"/> pending listing <input type="checkbox"/> eligible (individually) <input type="checkbox"/> eligible (district) <input type="checkbox"/> not eligible <input type="checkbox"/> not determined	Other:	

Address: 50 E 53rd St

Photographer: Bradley Wolf

Photo Date September 25, 2008

**ADDITIONAL INFORMATION****Description of Environment and Outbuildings:**

stone retaining wall
garage- 2 car, stucco, front gabled, shingle roof

Further Description of important architectural features**History and Significance:**

The first resident was George E. Minor a western sales manager at A.M. Collins Manufacturing Company.

Eligibility: Eligible as part of District**Sources of Information:**

1910 Federal Census

Water Permit(s) #: 49589**Building Permit(s) #:**

ARCHITECTURAL/HISTORIC INVENTORY FORM

Survey No.: cc -cse-097

Survey No.: cc -cse-097		Survey Name(s): Country Side East Survey 2008-09	
County: Jackson	City: Kansas City <input type="checkbox"/> Vicinity	Zip Code 64112	
Address: 53 E 53rd St		Ownership: <input checked="" type="checkbox"/> Private <input type="checkbox"/> Public	
Historic Name: Dr. Robert J. Ireland Residence		Present Name	
UTM: Zone: 15 E: 362799 N: 4321372	Township/Range/Section: Twn: 49 Rng: 33 Sec: 32		
Historic Use (if known): single family dwelling		Current Use: single family dwelling	
Legal Descrip: Lot 14 Block 1, Rockhill Park			

ARCHITECTURAL INFORMATION (Further description of features and resources on continuation page)

Property Category: Building	Chimney Placement:	Outbuildings (list, describe on continuation sheet:)
Arch. Style and/or Vernacular Type: Craftsman	side	
Plan shape: Rectangular	Structural:	
No. of Stories: 2	Exterior Cladding: stucco	
No. of Bays (1st story): 2	Foundation Material: limestone	Changes/Integrity Good
Roof Type: hip	Basement Type: full	<input type="checkbox"/> Additions Date(s):
Roof Material: composition shingle	Front Porch Type: full width	<input type="checkbox"/> Alterations Dates:
	Acreage (rural):	<input type="checkbox"/> Moved Date(s):
	Visible from Public Rd <input checked="" type="checkbox"/>	<input type="checkbox"/> Other Date(s):
		Endangered By:

HISTORICAL DATA: (See additional history and sources of information on continuation page)

Construction Date 1912	Architect: unknown	On Kansas City Register?:
Significant Date/Period:		
Areas of Significance	Builder: Alexander Hutchenson	Date: Contributing?:
Original or Significant Owners: Dr. Robert J. Ireland	Developer:	On National Register?:
National Register eligible? <input type="checkbox"/> Individually Eligible <input type="checkbox"/> District Potential	Previous Surveys:	Date: Contributing?:
		Part of Multiple Property?:

OTHER:

Owner Name	Form prepared by (name and organization):	Survey Date:
Owner Address	John Otto, Andrew Schofield, Bradley Wolf, KCHPO	July 1, 2009

FOR SHPO USE:

Date entered in inventory:	Level of Survey <input type="checkbox"/> reconnaissance <input type="checkbox"/> intensive	Additional Research Needed? <input type="checkbox"/> Yes <input type="checkbox"/> No
National Register Status <input type="checkbox"/> listed <input type="checkbox"/> in listed district	Other:	
Name: <input type="checkbox"/> pending listing <input type="checkbox"/> eligible (individually) <input type="checkbox"/> eligible (district) <input type="checkbox"/> not eligible <input type="checkbox"/> not determined		

Address: 53

E

53rd

St

Photographer: Bradley Wolf**Photo Date** September 25, 2008**ADDITIONAL INFORMATION****Description of Environment and Outbuildings:****Further Description of important architectural features**

non-original wooden doors, wooden windows

History and Significance:

In 1917 Robert J. Ireland, a physician, resided here.

Eligibility: Eligible as part of District**Sources of Information:**

1917 City Directory

Water Permit(s) #: 5490**Building Permit(s) #:** 29167

ARCHITECTURAL/HISTORIC INVENTORY FORM

Survey No.: cc -cse-098

Survey No.: cc -cse-098		Survey Name(s): Country Side East Survey 2008-09	
County: Jackson	City: Kansas City <input type="checkbox"/> Vicinity	Zip Code 64112	
Address: 55 E 53rd St		Ownership: <input checked="" type="checkbox"/> Private <input type="checkbox"/> Public	
Historic Name: Mrs. Jennie Craft Residence		Present Name	
UTM: Zone: 15 E: 362814 N: 4321371	Township/Range/Section: Twn: 49 Rng: 33 Sec: 32		
Historic Use (if known): single family dwelling		Current Use: single family dwelling	
Legal Descrip: West 50 Feet Lot 14, Rockhill Park Extension			

ARCHITECTURAL INFORMATION (Further description of features and resources on continuation page)

Property Category: Building	Chimney Placement:	Outbuildings (list, describe on continuation sheet:)
Arch. Style and/or Vernacular Type: American Foursquare/Craftsman element	back ridgeline	
Plan shape: Rectangular	Structural:	
No. of Stories: 2 1/2	Exterior Cladding: stucco	
No. of Bays (1st story): 3	Foundation Material: limestone	Changes/Integrity Fair
Roof Type: end gable	Basement Type: full	<input type="checkbox"/> Additions Date(s):
Roof Material: composition shingle	Front Porch Type: full width	<input type="checkbox"/> Alterations Dates:
	Acreage (rural):	<input type="checkbox"/> Moved Date(s):
	Visible from Public Rd <input checked="" type="checkbox"/>	<input type="checkbox"/> Other Date(s):
		Endangered By:

HISTORICAL DATA: (See additional history and sources of information on continuation page)

Construction Date 1910	Architect: unknown	On Kansas City Register?:
Significant Date/Period:		
Areas of Significance	Builder:	Date: Contributing?:
Original or Significant Owners: Mrs. Jennie Craft	Developer:	On National Register?:
National Register eligible? <input type="checkbox"/> Individually Eligible <input type="checkbox"/> District Potential	Previous Surveys:	Date: Contributing?:
		Part of Multiple Property?:

OTHER:

Owner Name	Form prepared by (name and organization):	Survey Date:
Owner Address	John Otto, Andrew Schofield, Bradley Wolf, KCHPO	July 1, 2009

FOR SHPO USE:

Date entered in inventory:	Level of Survey <input type="checkbox"/> reconnaissance <input type="checkbox"/> intensive	Additional Research Needed? <input type="checkbox"/> Yes <input type="checkbox"/> No
National Register Status <input type="checkbox"/> listed <input type="checkbox"/> in listed district Name: <input type="checkbox"/> pending listing <input type="checkbox"/> eligible (individually) <input type="checkbox"/> eligible (district) <input type="checkbox"/> not eligible <input type="checkbox"/> not determined	Other:	

Address: 55 E 53rd St

Photographer: Bradley Wolf

Photo Date September 25, 2008

**ADDITIONAL INFORMATION****Description of Environment and Outbuildings:****Further Description of important architectural features**

non-original door, wooden windows & soffits

History and Significance:

The first resident was Mrs. Jennie Craft.

Eligibility: Eligible as part of District**Sources of Information:**

1910 Federal Census

Water Permit(s) #: 44159**Building Permit(s) #:**

ARCHITECTURAL/HISTORIC INVENTORY FORM

Survey No.: cc -cse-099

Survey No.: cc -cse-099		Survey Name(s): Country Side East Survey 2008-09	
County: Jackson	City: Kansas City <input type="checkbox"/> Vicinity	Zip Code 64112	
Address: 1 E 53rd		Ownership: <input checked="" type="checkbox"/> Private <input type="checkbox"/> Public	
Historic Name: Ace W. Aikens Residence		Present Name	
UTM: Zone: 15 E: 362596 N: 4321291	Township/Range/Section: Twn: 49 Rng: 33 Sec: 32		
Historic Use (if known): single family dwelling		Current Use: single family dwelling	
Legal Descrip: Lot 1 Block 2, Rockhill Park			

ARCHITECTURAL INFORMATION (Further description of features and resources on continuation page)

Property Category: Building	Chimney Placement:	Outbuildings (list, describe on continuation sheet:)
Arch. Style and/or Vernacular Type: American Foursquare	front exterior	
Plan shape: L-Shaped	Structural:	
No. of Stories: 2	Exterior Cladding: vinyl siding	
No. of Bays (1st story): 2	Foundation Material: limestone	Changes/Integrity Fair
Roof Type: hip	Basement Type: full	<input type="checkbox"/> Additions Date(s):
Roof Material: composition shingle	Front Porch Type: None	<input type="checkbox"/> Alterations Dates:
	Acreage (rural):	<input type="checkbox"/> Moved Date(s):
	Visible from Public Rd <input checked="" type="checkbox"/>	<input type="checkbox"/> Other Date(s):
		Endangered By:

HISTORICAL DATA: (See additional history and sources of information on continuation page)

Construction Date 1919	Architect: unknown	On Kansas City Register?:
Significant Date/Period:		
Areas of Significance	Builder: Elihu W. Hayes	Date: Contributing?:
Original or Significant Owners: Ace W. Aikens	Developer: Elihu W. Hayes	On National Register?:
National Register eligible? <input type="checkbox"/> Individually Eligible <input type="checkbox"/> District Potential	Previous Surveys:	Date: Contributing?:
		Part of Multiple Property?:

OTHER:

Owner Name	Form prepared by (name and organization):	Survey Date:
Owner Address	John Otto, Andrew Schofield, Bradley Wolf, KCHPO	July 1, 2009

FOR SHPO USE:

Date entered in inventory:	Level of Survey <input type="checkbox"/> reconnaissance <input type="checkbox"/> intensive	Additional Research Needed? <input type="checkbox"/> Yes <input type="checkbox"/> No
National Register Status <input type="checkbox"/> listed <input type="checkbox"/> in listed district	Other:	
Name: <input type="checkbox"/> pending listing <input type="checkbox"/> eligible (individually) <input type="checkbox"/> eligible (district) <input type="checkbox"/> not eligible <input type="checkbox"/> not determined		

Address: 1

E

53rd

Ter

Photographer: Bradley Wolf**Photo Date** September 25, 2008**ADDITIONAL INFORMATION****Description of Environment and Outbuildings:**

One car garage with vinyl siding

Further Description of important architectural features

wooden windows & soffits, non-original wooden door

History and Significance:

The first resident was Ace W. Aikens.

Eligibility: Eligible as part of District**Sources of Information:**

1920 City Directory

Water Permit(s) #: 8766**Building Permit(s) #:** 36761

ARCHITECTURAL/HISTORIC INVENTORY FORM

Survey No.: cc -cse-100

Survey No.: cc -cse-100		Survey Name(s): Country Side East Survey 2008-09	
County: Jackson	City: Kansas City	<input type="checkbox"/> Vicinity	Zip Code 64112
Address: 4 E 53rd		Ter	Ownership: <input checked="" type="checkbox"/> Private <input type="checkbox"/> Public
Historic Name: Bernard B. Zahner Residence		Present Name	
UTM: Zone: 15 E: 362600 N: 4321339	Township/Range/Section: Twn: 49 Rng: 33 Sec: 32		
Historic Use (if known): single family dwelling		Current Use: single family dwelling	
Legal Descrip: Lot 31 West 25 Feet Lot 30 Block 1, Rockhill Park			

ARCHITECTURAL INFORMATION (Further description of features and resources on continuation page)

Property Category: Building	Chimney Placement:	Outbuildings (list, describe on continuation sheet:) garage
Arch. Style and/or Vernacular Type: Tudor Revival	ridge	
Plan shape: T-Shaped	Structural:	
No. of Stories: 1 1/2	Exterior Cladding: brick & stucco	
No. of Bays (1st story): 5	Foundation Material: limestone	Changes/Integrity Excellent <input type="checkbox"/> Additions Date(s): <input type="checkbox"/> Alterations Dates: <input type="checkbox"/> Moved Date(s): <input type="checkbox"/> Other Date(s):
Roof Type: cross gable	Basement Type: full	
Roof Material: composition shingle	Front Porch Type: stoop	
	Acreage (rural):	
	Visible from Public Rd <input checked="" type="checkbox"/>	Endangered By:

HISTORICAL DATA: (See additional history and sources of information on continuation page)

Construction Date 1930	Architect: unknown	On Kansas City Register?:
Significant Date/Period:		
Areas of Significance	Builder: Fisher Building & Investment C	Date: Contributing?:
Original or Significant Owners: Bernard B. Zahner	Developer: Fisher Building & Investment C	On National Register?:
National Register eligible? <input type="checkbox"/> Individually Eligible <input type="checkbox"/> District Potential	Previous Surveys:	Date: Contributing?:
		Part of Multiple Property?:

OTHER:

Owner Name	Form prepared by (name and organization):	Survey Date:
Owner Address	John Otto, Andrew Schofield, Bradley Wolf, KCHPO	July 1, 2009

FOR SHPO USE:

Date entered in inventory:	Level of Survey <input type="checkbox"/> reconnaissance <input type="checkbox"/> intensive	Additional Research Needed? <input type="checkbox"/> Yes <input type="checkbox"/> No
National Register Status <input type="checkbox"/> listed <input type="checkbox"/> in listed district Name: <input type="checkbox"/> pending listing <input type="checkbox"/> eligible (individually) <input type="checkbox"/> eligible (district) <input type="checkbox"/> not eligible <input type="checkbox"/> not determined	Other:	

Address: 4

E

53rd

Ter

Photographer: Bradley Wolf**Photo Date** September 25, 2008**ADDITIONAL INFORMATION****Description of Environment and Outbuildings:**

2 car garage, stucco, front gable, shingle roof

Further Description of important architectural features

wooden windows & door

History and Significance:

1933 City Directory: Bernard B. Zahner

Eligibility: Eligible as part of District**Sources of Information:**

1933 City Directory

Water Permit(s) #: 29820**Building Permit(s) #:** 57476

ARCHITECTURAL/HISTORIC INVENTORY FORM

Survey No.: cc -cse-101

Survey No.: cc -cse-101		Survey Name(s): Country Side East Survey 2008-09	
County: Jackson	City: Kansas City <input type="checkbox"/> Vicinity	Zip Code 64112	
Address: 5 E 53rd		Ownership: <input checked="" type="checkbox"/> Private <input type="checkbox"/> Public	
Historic Name: Richard D. Ehrecke Residence		Present Name	
UTM: Zone: 15 E: 362610 N: 4321290	Township/Range/Section: Twn: 49 Rng: 33 Sec: 32		
Historic Use (if known): single family dwelling		Current Use: single family dwelling	
Legal Descrip: Lot 2 Block 2, Rockhill Park			

ARCHITECTURAL INFORMATION (Further description of features and resources on continuation page)

Property Category: Building	Chimney Placement:	Outbuildings (list, describe on continuation sheet:)
Arch. Style and/or Vernacular Type: Prairie	side	
Plan shape: Rectangular	Structural:	
No. of Stories: 2	Exterior Cladding: wood lap siding	
No. of Bays (1st story): 2	Foundation Material: limestone	Changes/Integrity Excellent <input type="checkbox"/> Additions Date(s): <input type="checkbox"/> Alterations Dates: <input type="checkbox"/> Moved Date(s): <input type="checkbox"/> Other Date(s):
Roof Type: hip	Basement Type: full	
Roof Material: composition shingle	Front Porch Type: partial width	
	Acreage (rural):	
	Visible from Public Rd <input checked="" type="checkbox"/>	Endangered By:

HISTORICAL DATA: (See additional history and sources of information on continuation page)

Construction Date 1919	Architect: unknown	On Kansas City Register?:
Significant Date/Period:		
Areas of Significance	Builder: Elihu W. Hayes	Date: Contributing?:
Original or Significant Owners: Richard D. Ehrecke	Developer: Elihu W. Hayes	On National Register?:
National Register eligible? <input type="checkbox"/> Individually Eligible <input type="checkbox"/> District Potential	Previous Surveys:	Date: Contributing?:
		Part of Multiple Property?:

OTHER:

Owner Name	Form prepared by (name and organization):	Survey Date:
Owner Address	John Otto, Andrew Schofield, Bradley Wolf, KCHPO	July 1, 2009

FOR SHPO USE:

Date entered in inventory:	Level of Survey <input type="checkbox"/> reconnaissance <input type="checkbox"/> intensive	Additional Research Needed? <input type="checkbox"/> Yes <input type="checkbox"/> No
National Register Status <input type="checkbox"/> listed <input type="checkbox"/> in listed district Name: <input type="checkbox"/> pending listing <input type="checkbox"/> eligible (individually) <input type="checkbox"/> eligible (district) <input type="checkbox"/> not eligible <input type="checkbox"/> not determined	Other:	

Address: 5

E

53rd

Ter

Photographer: Bradley Wolf**Photo Date** September 25, 2008**ADDITIONAL INFORMATION****Description of Environment and Outbuildings:****Further Description of important architectural features**

original wooden door, wooden windows

History and Significance:

The first resident was Richard D. Ehrecke, a designer.

Eligibility: Eligible as part of District
1920 City Directory**Sources of Information:****Water Permit(s) #:** 8729**Building Permit(s) #:** 36762

ARCHITECTURAL/HISTORIC INVENTORY FORM

Survey No.: cc -cse-102

Survey No.: cc -cse-102		Survey Name(s): Country Side East Survey 2008-09	
County: Jackson	City: Kansas City <input type="checkbox"/> Vicinity	Zip Code 64112	
Address: 8 E 53rd		Ownership: <input checked="" type="checkbox"/> Private <input type="checkbox"/> Public	
Historic Name: Leo and Mary Wassmer Residence		Present Name	
UTM: Zone: 15 E: 362625 N: 4321335	Township/Range/Section: Twn: 49 Rng: 33 Sec: 32		
Historic Use (if known): single family dwelling		Current Use: single family dwelling	
Legal Descrip: Lot 29 & East 25 Feet Lot 30 Block 1, Rockhill Park			

ARCHITECTURAL INFORMATION (Further description of features and resources on continuation page)

Property Category: Building	Chimney Placement:	Outbuildings (list, describe on continuation sheet:) garage
Arch. Style and/or Vernacular Type: Kansas City Shirtwaist	side	
Plan shape: Rectangular	Structural:	
No. of Stories: 2 1/2	Exterior Cladding: brick & wood lap siding	
No. of Bays (1st story): 2	Foundation Material: limestone	Changes/Integrity Excellent <input type="checkbox"/> Additions Date(s): <input type="checkbox"/> Alterations Dates: <input type="checkbox"/> Moved Date(s): <input type="checkbox"/> Other Date(s):
Roof Type: hip	Basement Type: full	
Roof Material: composition shingle	Front Porch Type: wrap	
	Acreage (rural):	
	Visible from Public Rd <input checked="" type="checkbox"/>	Endangered By:

HISTORICAL DATA: (See additional history and sources of information on continuation page)

Construction Date 1909	Architect: unknown	On Kansas City Register?:
Significant Date/Period:		
Areas of Significance	Builder: Clarence L. Brown	Date: Contributing?:
Original or Significant Owners: Leo and Mary Wassmer	Developer: Reed & Nichols Co.	On National Register?:
National Register eligible? <input type="checkbox"/> Individually Eligible <input type="checkbox"/> District Potential	Previous Surveys:	Date: Contributing?:
		Part of Multiple Property?:

OTHER:

Owner Name	Form prepared by (name and organization):	Survey Date:
Owner Address	John Otto, Andrew Schofield, Bradley Wolf, KCHPO	July 1, 2009

FOR SHPO USE:

Date entered in inventory:	Level of Survey <input type="checkbox"/> reconnaissance <input type="checkbox"/> intensive	Additional Research Needed? <input type="checkbox"/> Yes <input type="checkbox"/> No
National Register Status <input type="checkbox"/> listed <input type="checkbox"/> in listed district Name: <input type="checkbox"/> pending listing <input type="checkbox"/> eligible (individually) <input type="checkbox"/> eligible (district) <input type="checkbox"/> not eligible <input type="checkbox"/> not determined	Other:	

Address: 8

E

53rd

Ter

Photographer: Bradley Wolf**Photo Date** September 25, 2008**ADDITIONAL INFORMATION****Description of Environment and Outbuildings:**

2 car garage, side gable, horizontal boards

Further Description of important architectural features

wooden windows & door

History and Significance:

The first residents of this house were Leo and Mary Wessemmer.

Eligibility: Eligible as part of District**Sources of Information:**

1910 Federal Census

Water Permit(s) #: 40054**Building Permit(s) #:** 24341

ARCHITECTURAL/HISTORIC INVENTORY FORM

Survey No.: cc -cse-103

Survey No.: cc -cse-103		Survey Name(s): Country Side East Survey 2008-09	
County: Jackson	City: Kansas City <input type="checkbox"/> Vicinity	Zip Code 64112	
Address: 9 E 53rd		Ownership: <input checked="" type="checkbox"/> Private <input type="checkbox"/> Public	
Historic Name: Burton J. Hickman Residence		Present Name	
UTM: Zone: 15 E: 362625 N: 4321288	Township/Range/Section: Twn: 49 Rng: 33 Sec: 32		
Historic Use (if known): single family dwelling		Current Use: single family dwelling	
Legal Descrip: Lot 3 Block 2, Rockhill Park			

ARCHITECTURAL INFORMATION (Further description of features and resources on continuation page)

Property Category: Building	Chimney Placement:	Outbuildings (list, describe on continuation sheet:)
Arch. Style and/or Vernacular Type: Bungalow w/ Tudor features	back	
Plan shape: L-Shaped	Structural:	
No. of Stories: 1 1/2	Exterior Cladding: stucco	
No. of Bays (1st story): 5	Foundation Material: limestone	Changes/Integrity Good
Roof Type: side gable	Basement Type: full	<input type="checkbox"/> Additions Date(s):
Roof Material: composition shingle	Front Porch Type: partial width	<input type="checkbox"/> Alterations Dates:
	Acreage (rural):	<input type="checkbox"/> Moved Date(s):
	Visible from Public Rd <input checked="" type="checkbox"/>	<input type="checkbox"/> Other Date(s):
		Endangered By:

HISTORICAL DATA: (See additional history and sources of information on continuation page)

Construction Date 1909	Architect: Charles C. Vandenberg	On Kansas City Register?:
Significant Date/Period:		
Areas of Significance	Builder: James E. Eldridge	Date: Contributing?:
Original or Significant Owners: Burton J. Hickman	Developer:	On National Register?:
National Register eligible? <input type="checkbox"/> Individually Eligible <input type="checkbox"/> District Potential	Previous Surveys:	Date: Contributing?:
		Part of Multiple Property?:

OTHER:

Owner Name	Form prepared by (name and organization):	Survey Date:
Owner Address	John Otto, Andrew Schofield, Bradley Wolf, KCHPO	July 1, 2009

FOR SHPO USE:

Date entered in inventory:	Level of Survey <input type="checkbox"/> reconnaissance <input type="checkbox"/> intensive	Additional Research Needed? <input type="checkbox"/> Yes <input type="checkbox"/> No
National Register Status <input type="checkbox"/> listed <input type="checkbox"/> in listed district	Other:	
Name: <input type="checkbox"/> pending listing <input type="checkbox"/> eligible (individually) <input type="checkbox"/> eligible (district) <input type="checkbox"/> not eligible <input type="checkbox"/> not determined		

Address: 9

E

53rd

Ter

Photographer: Bradley Wolf**Photo Date** September 25, 2008**ADDITIONAL INFORMATION****Description of Environment and Outbuildings:****Further Description of important architectural features**

wooden windows & soffits, non-original wooden door

History and Significance:

The first residents of this house were Burton and Margaret J. Hickman. Burton worked at Hickman Bros. Butler Company.

Eligibility: Eligible as part of District**Sources of Information:**

1910 Federal Census, 1917 City Directory

Water Permit(s) #: 40420**Building Permit(s) #:** 24678

ARCHITECTURAL/HISTORIC INVENTORY FORM

Survey No.: cc -cse-104

Survey No.: cc -cse-104		Survey Name(s): Country Side East Survey 2008-09	
County: Jackson	City: Kansas City <input type="checkbox"/> Vicinity	Zip Code 64112	
Address: 11 E 53rd		Ownership: <input checked="" type="checkbox"/> Private <input type="checkbox"/> Public	
Historic Name:		Present Name	
UTM: Zone: 15 E: 362641 N: 4321290		Township/Range/Section: Twn: 49 Rng: 33 Sec: 32	
Historic Use (if known): single family dwelling		Current Use: single family dwelling	
Legal Descrip: Lot 4 Block 2, Rockhill Park			

ARCHITECTURAL INFORMATION (Further description of features and resources on continuation page)

Property Category: Building	Chimney Placement:	Outbuildings (list, describe on continuation sheet:)
Arch. Style and/or Vernacular Type: Dutch Colonial	slope	
Plan shape: Rectangular	Structural:	
No. of Stories: 1 1/2	Exterior Cladding: stucco	
No. of Bays (1st story): 3	Foundation Material: limestone	Changes/Integrity Excellent
Roof Type: gambrel	Basement Type: full	<input type="checkbox"/> Additions Date(s):
Roof Material: composition shingle	Front Porch Type: full width	<input type="checkbox"/> Alterations Dates:
	Acreage (rural):	<input type="checkbox"/> Moved Date(s):
	Visible from Public Rd <input checked="" type="checkbox"/>	<input type="checkbox"/> Other Date(s):
		Endangered By:

HISTORICAL DATA: (See additional history and sources of information on continuation page)

Construction Date 1912	Architect: unknown	On Kansas City Register?:
Significant Date/Period:		
Areas of Significance	Builder: Charles E. Phillips	Date: Contributing?:
Original or Significant Owners:	Developer: Charles E. Phillips	On National Register?:
National Register eligible? <input type="checkbox"/> Individually Eligible <input type="checkbox"/> District Potential	Previous Surveys:	Date: Contributing?:
		Part of Multiple Property?:

OTHER:

Owner Name	Form prepared by (name and organization):	Survey Date:
Owner Address	John Otto, Andrew Schofield, Bradley Wolf, KCHPO	July 1, 2009

FOR SHPO USE:

Date entered in inventory:	Level of Survey <input type="checkbox"/> reconnaissance <input type="checkbox"/> intensive	Additional Research Needed? <input type="checkbox"/> Yes <input type="checkbox"/> No
National Register Status <input type="checkbox"/> listed <input type="checkbox"/> in listed district	Other:	
Name: <input type="checkbox"/> pending listing <input type="checkbox"/> eligible (individually) <input type="checkbox"/> eligible (district) <input type="checkbox"/> not eligible <input type="checkbox"/> not determined		

Address: 11

E

53rd

Ter

Photographer: Bradley Wolf**Photo Date** September 25, 2008**ADDITIONAL INFORMATION****Description of Environment and Outbuildings:****Further Description of important architectural features**

wooden windows & soffits, original wooden door

History and Significance:

In 1933 this was the residence of Mrs. Bertha Duvall, a widow.

Eligibility: Eligible as part of District**Sources of Information:****Water Permit(s) #:** 48428**Building Permit(s) #:** 28711

ARCHITECTURAL/HISTORIC INVENTORY FORM

Survey No.: cc -cse-105

Survey No.: cc -cse-105		Survey Name(s): Country Side East Survey 2008-09	
County: Jackson	City: Kansas City <input type="checkbox"/> Vicinity	Zip Code 64112	
Address: 12 E 53rd		Ter	Ownership: <input checked="" type="checkbox"/> Private <input type="checkbox"/> Public
Historic Name: Newton Ashby Residence		Present Name	
UTM: Zone: 15 E: 362646 N: 4321333	Township/Range/Section: Twn: 49 Rng: 33 Sec: 32		
Historic Use (if known): single family dwelling		Current Use: single family dwelling	
Legal Descrip: Lots 27 & 28 Block 1, Rockhill Park			

ARCHITECTURAL INFORMATION (Further description of features and resources on continuation page)

Property Category: Building	Chimney Placement:	Outbuildings (list, describe on continuation sheet:) garage
Arch. Style and/or Vernacular Type: Craftsman	slope Structural:	
Plan shape: L-Shaped	Exterior Cladding: Asbestos shingle	Changes/Integrity Fair <input type="checkbox"/> Additions Date(s): <input type="checkbox"/> Alterations Dates: <input type="checkbox"/> Moved Date(s): <input type="checkbox"/> Other Date(s): Endangered By:
No. of Stories: 2 1/2	Foundation Material: limestone	
No. of Bays (1st story): 3	Basement Type: full	
Roof Type: front gable	Front Porch Type: partial width	
Roof Material: composition shingle	Acreage (rural): Visible from Public Rd <input checked="" type="checkbox"/>	

HISTORICAL DATA: (See additional history and sources of information on continuation page)

Construction Date 1909	Architect: unknown	On Kansas City Register?: Date: Contributing?:
Significant Date/Period:		
Areas of Significance	Builder:	On National Register?: Date: Contributing?:
Original or Significant Owners: Newton Ashby	Developer:	
National Register eligible? <input type="checkbox"/> Individually Eligible <input type="checkbox"/> District Potential	Previous Surveys:	Part of Multiple Property?:

OTHER:

Owner Name	Form prepared by (name and organization):	Survey Date:
Owner Address	John Otto, Andrew Schofield, Bradley Wolf, KCHPO	July 1, 2009

FOR SHPO USE:

Date entered in inventory:	Level of Survey <input type="checkbox"/> reconnaissance <input type="checkbox"/> intensive	Additional Research Needed? <input type="checkbox"/> Yes <input type="checkbox"/> No
National Register Status <input type="checkbox"/> listed <input type="checkbox"/> in listed district Name: <input type="checkbox"/> pending listing <input type="checkbox"/> eligible (individually) <input type="checkbox"/> eligible (district) <input type="checkbox"/> not eligible <input type="checkbox"/> not determined	Other:	

Address: 12

E

53rd

Ter

Photographer: Bradley Wolf**Photo Date** September 25, 2008**ADDITIONAL INFORMATION****Description of Environment and Outbuildings:**

2 car garage, side gable

Further Description of important architectural features

wooden windows & door

History and Significance:

The first resident of this house was Newton Ashby, a city alderman. By 1917, the City Directory lists Marie P. Lombard, a vice president Puglsey Realty Co., as the resident.

Eligibility: Eligible as part of District**Sources of Information:**

1910 Federal Census; 1917 City Directory

Water Permit(s) #: 38614**Building Permit(s) #:**

ARCHITECTURAL/HISTORIC INVENTORY FORM

Survey No.: cc -cse-106

Survey No.: cc -cse-106		Survey Name(s): Country Side East Survey 2008-09	
County: Jackson	City: Kansas City <input type="checkbox"/> Vicinity	Zip Code 64112	
Address: 17 E 53rd		Ownership: <input checked="" type="checkbox"/> Private <input type="checkbox"/> Public	
Historic Name: James Scott Residence		Present Name	
UTM: Zone: 15 E: 362655 N: 4321288	Township/Range/Section: Twn: 49 Rng: 33 Sec: 32		
Historic Use (if known): single family dwelling		Current Use: single family dwelling	
Legal Descrip: Lot 5 Block 2, Rockhill Park			

ARCHITECTURAL INFORMATION (Further description of features and resources on continuation page)

Property Category: Building	Chimney Placement:	Outbuildings (list, describe on continuation sheet:)
Arch. Style and/or Vernacular Type: Colonial Revival/Craftsman	side exterior	
Plan shape: Rectangular	Structural:	
No. of Stories: 2	Exterior Cladding: vinyl siding	
No. of Bays (1st story): 3	Foundation Material: limestone	Changes/Integrity Fair <input type="checkbox"/> Additions Date(s): <input type="checkbox"/> Alterations Dates: <input type="checkbox"/> Moved Date(s): <input type="checkbox"/> Other Date(s):
Roof Type: hip	Basement Type: full	
Roof Material: composition shingle	Front Porch Type: partial width	
	Acreage (rural):	
	Visible from Public Rd <input checked="" type="checkbox"/>	Endangered By:

HISTORICAL DATA: (See additional history and sources of information on continuation page)

Construction Date 1910	Architect: unknown	On Kansas City Register?:
Significant Date/Period:		
Areas of Significance	Builder:	Date: Contributing?:
Original or Significant Owners: James Scott	Developer:	On National Register?:
National Register eligible? <input type="checkbox"/> Individually Eligible <input type="checkbox"/> District Potential	Previous Surveys:	Date: Contributing?:
		Part of Multiple Property?:

OTHER:

Owner Name	Form prepared by (name and organization):	Survey Date:
Owner Address	John Otto, Andrew Schofield, Bradley Wolf, KCHPO	July 1, 2009

FOR SHPO USE:

Date entered in inventory:	Level of Survey <input type="checkbox"/> reconnaissance <input type="checkbox"/> intensive	Additional Research Needed? <input type="checkbox"/> Yes <input type="checkbox"/> No
National Register Status <input type="checkbox"/> listed <input type="checkbox"/> in listed district Name: <input type="checkbox"/> pending listing <input type="checkbox"/> eligible (individually) <input type="checkbox"/> eligible (district) <input type="checkbox"/> not eligible <input type="checkbox"/> not determined	Other:	

Address: 17

E

53rd

Ter

Photographer: Bradley Wolf**Photo Date** September 25, 2008**ADDITIONAL INFORMATION****Description of Environment and Outbuildings:****Further Description of important architectural features**

original wooden door, wooden windows, vinyl soffits

History and Significance:

The first resident was James M. Scott, owner of Scott Jewelry Company.

Eligibility: Eligible as part of District**Sources of Information:**

1917 City Directory

Water Permit(s) #: 43686**Building Permit(s) #:**

ARCHITECTURAL/HISTORIC INVENTORY FORM

Survey No.: cc -cse-107

Survey No.: cc -cse-107		Survey Name(s): Country Side East Survey 2008-09	
County: Jackson	City: Kansas City <input type="checkbox"/> Vicinity	Zip Code 64112	
Address: 20 E 53rd		Ownership: <input checked="" type="checkbox"/> Private <input type="checkbox"/> Public	
Historic Name: Harry Bleau Residence		Present Name	
UTM: Zone: 15 E: 362671 N: 4321331	Township/Range/Section: Twn: 49 Rng: 33 Sec: 32		
Historic Use (if known): single family dwelling		Current Use: single family dwelling	
Legal Descrip: Lot 26 Block 1, Rockhill Park			

ARCHITECTURAL INFORMATION (Further description of features and resources on continuation page)

Property Category: Building	Chimney Placement:	Outbuildings (list, describe on continuation sheet:)
Arch. Style and/or Vernacular Type: Prairie	side exterior	
Plan shape: L-Shaped	Structural:	Changes/Integrity Excellent <input type="checkbox"/> Additions Date(s): <input type="checkbox"/> Alterations Dates: <input type="checkbox"/> Moved Date(s): <input type="checkbox"/> Other Date(s): Endangered By:
No. of Stories: 2	Exterior Cladding: stucco	
No. of Bays (1st story): 2	Foundation Material: limestone	
Roof Type: hip	Basement Type: full	
Roof Material: composition shingle	Front Porch Type: stoop	
	Acreage (rural):	
	Visible from Public Rd <input checked="" type="checkbox"/>	

HISTORICAL DATA: (See additional history and sources of information on continuation page)

Construction Date 1921	Architect: Burtin L. Austin	On Kansas City Register?:
Significant Date/Period:		
Areas of Significance	Builder:	Date: Contributing?:
Original or Significant Owners: Harry E Bleau	Developer:	On National Register?:
National Register eligible? <input type="checkbox"/> Individually Eligible <input type="checkbox"/> District Potential	Previous Surveys:	Date: Contributing?:
		Part of Multiple Property?:

OTHER:

Owner Name	Form prepared by (name and organization):	Survey Date:
Owner Address	John Otto, Andrew Schofield, Bradley Wolf, KCHPO	July 1, 2009

FOR SHPO USE:

Date entered in inventory:	Level of Survey <input type="checkbox"/> reconnaissance <input type="checkbox"/> intensive	Additional Research Needed? <input type="checkbox"/> Yes <input type="checkbox"/> No
National Register Status <input type="checkbox"/> listed <input type="checkbox"/> in listed district Name: <input type="checkbox"/> pending listing <input type="checkbox"/> eligible (individually) <input type="checkbox"/> eligible (district) <input type="checkbox"/> not eligible <input type="checkbox"/> not determined	Other:	

Address: 20

E

53rd

Ter

Photographer: Bradley Wolf**Photo Date** September 25, 2008**ADDITIONAL INFORMATION****Description of Environment and Outbuildings:****Further Description of important architectural features**

wooden windows & door

History and Significance:

1922 City Directory: Harry E. Bleau, 1933 City Directory: O.H. Johnston, President of Bard-Johnston-Miles Labor Co.

Eligibility: Eligible as part of District**Sources of Information:****Water Permit(s) #:** 66397**Building Permit(s) #:** 39561

ARCHITECTURAL/HISTORIC INVENTORY FORM

Survey No.: cc -cse-108

Survey No.: cc -cse-108		Survey Name(s): Country Side East Survey 2008-09	
County: Jackson	City: Kansas City <input type="checkbox"/> Vicinity	Zip Code 64112	
Address: 21 E 53rd		Ownership: <input checked="" type="checkbox"/> Private <input type="checkbox"/> Public	
Historic Name: William A. Miller Residence		Present Name	
UTM: Zone: 15 E: 362673 N: 4321288	Township/Range/Section: Twn: 49 Rng: 33 Sec: 32		
Historic Use (if known): single family dwelling		Current Use: single family dwelling	
Legal Descrip: Lot 6 Block 2, Rockhill Park			

ARCHITECTURAL INFORMATION (Further description of features and resources on continuation page)

Property Category: Building	Chimney Placement:	Outbuildings (list, describe on continuation sheet:)
Arch. Style and/or Vernacular Type: Tudor Revival	back	
Plan shape: Rectangular	Structural:	
No. of Stories: 2	Exterior Cladding: stucco	
No. of Bays (1st story): 2	Foundation Material: limestone	Changes/Integrity Excellent <input type="checkbox"/> Additions Date(s): <input type="checkbox"/> Alterations Dates: <input type="checkbox"/> Moved Date(s): <input type="checkbox"/> Other Date(s): Endangered By:
Roof Type: front gable	Basement Type: full	
Roof Material: composition shingle	Front Porch Type: stoop	
	Acreage (rural):	
	Visible from Public Rd <input checked="" type="checkbox"/>	

HISTORICAL DATA: (See additional history and sources of information on continuation page)

Construction Date 1923	Architect: Harry S. Bill	On Kansas City Register?:
Significant Date/Period:		
Areas of Significance	Builder: Jacob Nulf & Jesep Hansen	Date: Contributing?:
Original or Significant Owners: Residence	Developer:	On National Register?:
National Register eligible? <input type="checkbox"/> Individually Eligible <input type="checkbox"/> District Potential	Previous Surveys:	Date: Contributing?:
		Part of Multiple Property?:

OTHER:

Owner Name	Form prepared by (name and organization):	Survey Date:
Owner Address	John Otto, Andrew Schofield, Bradley Wolf, KCHPO	July 1, 2009

FOR SHPO USE:

Date entered in inventory:	Level of Survey <input type="checkbox"/> reconnaissance <input type="checkbox"/> intensive	Additional Research Needed? <input type="checkbox"/> Yes <input type="checkbox"/> No
National Register Status <input type="checkbox"/> listed <input type="checkbox"/> in listed district Name: <input type="checkbox"/> pending listing <input type="checkbox"/> eligible (individually) <input type="checkbox"/> eligible (district) <input type="checkbox"/> not eligible <input type="checkbox"/> not determined	Other:	

Address: 21

E

53rd

Ter

Photographer: Bradley Wolf**Photo Date** September 25, 2008**ADDITIONAL INFORMATION****Description of Environment and Outbuildings:****Further Description of important architectural features**

wooden windows & soffits, original wooden door

History and Significance:

The first resident of this house was William A. Miller, who worked in real estate.

Eligibility: Eligible as part of District**Sources of Information:**

1910 Federal Census, Garden Homes Planned and Executed by J.C. Nichols

Water Permit(s) #: 71500**Building Permit(s) #:**

ARCHITECTURAL/HISTORIC INVENTORY FORM

Survey No.: cc -cse-109

Survey No.: cc -cse-109		Survey Name(s): Country Side East Survey 2008-09	
County: Jackson	City: Kansas City <input type="checkbox"/> Vicinity	Zip Code 64112	
Address: 24 E 53rd		Ownership: <input checked="" type="checkbox"/> Private <input type="checkbox"/> Public	
Historic Name: Charles D. Wright Residence		Present Name	
UTM: Zone: 15 E: 362688 N: 4321332	Township/Range/Section: Twn: 49 Rng: 33 Sec: 32		
Historic Use (if known): single family dwelling		Current Use: single family dwelling	
Legal Descrip: Lot 25 Block 1, Rockhill Park			

ARCHITECTURAL INFORMATION (Further description of features and resources on continuation page)

Property Category: Building	Chimney Placement:	Outbuildings (list, describe on continuation sheet:) garage
Arch. Style and/or Vernacular Type: American Four Square	side exterior	
Plan shape: Rectangular	Structural:	
No. of Stories: 2 1/2	Exterior Cladding: stucco & wood shingle	
No. of Bays (1st story): 3	Foundation Material: limestone	Changes/Integrity Excellent <input type="checkbox"/> Additions Date(s): <input type="checkbox"/> Alterations Dates: <input type="checkbox"/> Moved Date(s): <input type="checkbox"/> Other Date(s): Endangered By:
Roof Type: hip	Basement Type: full	
Roof Material: composition shingle	Front Porch Type: full width	
	Acreage (rural):	
	Visible from Public Rd <input checked="" type="checkbox"/>	

HISTORICAL DATA: (See additional history and sources of information on continuation page)

Construction Date 1910	Architect: Oden J. Ashley	On Kansas City Register?: Date: Contributing?:
Significant Date/Period:		
Areas of Significance	Builder: E.D. Hall	On National Register?: Date: Contributing?:
Original or Significant Owners: Charles D. Wright	Developer:	
National Register eligible? <input type="checkbox"/> Individually Eligible <input type="checkbox"/> District Potential	Previous Surveys:	Part of Multiple Property?:

OTHER:

Owner Name	Form prepared by (name and organization):	Survey Date:
Owner Address	John Otto, Andrew Schofield, Bradley Wolf, KCHPO	July 1, 2009

FOR SHPO USE:

Date entered in inventory:	Level of Survey <input type="checkbox"/> reconnaissance <input type="checkbox"/> intensive	Additional Research Needed? <input type="checkbox"/> Yes <input type="checkbox"/> No
National Register Status <input type="checkbox"/> listed <input type="checkbox"/> in listed district Name: <input type="checkbox"/> pending listing <input type="checkbox"/> eligible (individually) <input type="checkbox"/> eligible (district) <input type="checkbox"/> not eligible <input type="checkbox"/> not determined	Other:	

Address: 24

E

53rd

Ter

Photographer: Bradley Wolf**Photo Date** September 25, 2008**ADDITIONAL INFORMATION****Description of Environment and Outbuildings:**

2 car garage, hip, wood shingle

Further Description of important architectural features

wooden windows & door

History and Significance:

The first resident of this house was Charles D. Wright. E.D. Hall is listed as a carpenter in the 1911 city directory.

Eligibility: Eligible as part of District**Sources of Information:**

1917 City Directory

Water Permit(s) #: 43770**Building Permit(s) #:** 25861

ARCHITECTURAL/HISTORIC INVENTORY FORM

Survey No.: cc -cse-110

Survey No.: cc -cse-110		Survey Name(s): Country Side East Survey 2008-09	
County: Jackson	City: Kansas City <input type="checkbox"/> Vicinity	Zip Code 64112	
Address: 25 E 53rd		Ter	Ownership: <input checked="" type="checkbox"/> Private <input type="checkbox"/> Public
Historic Name: Wallace J. Dano Residence		Present Name	
UTM: Zone: 15 E: 362686 N: 4321290	Township/Range/Section: Twn: 49 Rng: 33 Sec: 32		
Historic Use (if known): single family dwelling		Current Use: single family dwelling	
Legal Descrip: Lot 7 Block 2, Rockhill Park			

ARCHITECTURAL INFORMATION (Further description of features and resources on continuation page)

Property Category: Building	Chimney Placement:	Outbuildings (list, describe on continuation sheet:)
Arch. Style and/or Vernacular Type: Prairie	side exterior	
Plan shape: Rectangular	Structural:	
No. of Stories: 2	Exterior Cladding: stucco	
No. of Bays (1st story): 2	Foundation Material: limestone	Changes/Integrity Excellent
Roof Type: hip	Basement Type: full	<input type="checkbox"/> Additions Date(s):
Roof Material: composition shingle	Front Porch Type: full width	<input type="checkbox"/> Alterations Dates:
	Acreage (rural):	<input type="checkbox"/> Moved Date(s):
	Visible from Public Rd <input checked="" type="checkbox"/>	<input type="checkbox"/> Other Date(s):
		Endangered By:

HISTORICAL DATA: (See additional history and sources of information on continuation page)

Construction Date 1910	Architect: unknown	On Kansas City Register?:
Significant Date/Period:		
Areas of Significance	Builder: Clarence L. Brown	Date: Contributing?:
Original or Significant Owners: Wallace J. Dano	Developer:	On National Register?:
National Register eligible? <input type="checkbox"/> Individually Eligible <input type="checkbox"/> District Potential	Previous Surveys:	Date: Contributing?:
		Part of Multiple Property?:

OTHER:

Owner Name	Form prepared by (name and organization):	Survey Date:
Owner Address	John Otto, Andrew Schofield, Bradley Wolf, KCHPO	July 1, 2009

FOR SHPO USE:

Date entered in inventory:	Level of Survey <input type="checkbox"/> reconnaissance <input type="checkbox"/> intensive	Additional Research Needed? <input type="checkbox"/> Yes <input type="checkbox"/> No
National Register Status <input type="checkbox"/> listed <input type="checkbox"/> in listed district Name: <input type="checkbox"/> pending listing <input type="checkbox"/> eligible (individually) <input type="checkbox"/> eligible (district) <input type="checkbox"/> not eligible <input type="checkbox"/> not determined	Other:	

Address: 25

E

53rd

Ter

Photographer: Bradley Wolf**Photo Date** September 25, 2008**ADDITIONAL INFORMATION****Description of Environment and Outbuildings:****Further Description of important architectural features**

vinyl soffits, wooden windows, original wooden door

History and Significance:

The first resident was Wallace J. Dano a clerk.

Eligibility: Eligible as part of District**Sources of Information:**

1917 City Directory, 1910 Census

Water Permit(s) #: 43977**Building Permit(s) #:** 26479

ARCHITECTURAL/HISTORIC INVENTORY FORM

Survey No.: cc -cse-111

Survey No.: cc -cse-111		Survey Name(s): Country Side East Survey 2008-09	
County: Jackson	City: Kansas City <input type="checkbox"/> Vicinity	Zip Code 64112	
Address: 26 E 53rd		Ter	Ownership: <input checked="" type="checkbox"/> Private <input type="checkbox"/> Public
Historic Name: John M. Taylor Residence		Present Name	
UTM: Zone: 15 E: 362706 N: 4321334	Township/Range/Section: Twn: 49 Rng: 33 Sec: 32		
Historic Use (if known): single family dwelling		Current Use: single family dwelling	
Legal Descrip: Lot 24 Block 1, Rockhill Park			

ARCHITECTURAL INFORMATION (Further description of features and resources on continuation page)

Property Category: Building	Chimney Placement:	Outbuildings (list, describe on continuation sheet:) garage
Arch. Style and/or Vernacular Type: Bungalow	side exterior slope	
Plan shape: L-Shaped	Structural:	
No. of Stories: 1 1/2	Exterior Cladding: wood shingle	
No. of Bays (1st story): 3	Foundation Material: limestone	Changes/Integrity Excellent <input type="checkbox"/> Additions Date(s): <input type="checkbox"/> Alterations Dates: <input type="checkbox"/> Moved Date(s): <input type="checkbox"/> Other Date(s): Endangered By:
Roof Type: side gable	Basement Type: full	
Roof Material: composition shingle	Front Porch Type: partial width	
	Acreage (rural):	
	Visible from Public Rd <input checked="" type="checkbox"/>	

HISTORICAL DATA: (See additional history and sources of information on continuation page)

Construction Date 1912	Architect: unknown	On Kansas City Register?:
Significant Date/Period:		
Areas of Significance	Builder: Hattie Rinker	Date: Contributing?:
Original or Significant Owners: John M. Taylor	Developer:	On National Register?:
National Register eligible? <input type="checkbox"/> Individually Eligible <input type="checkbox"/> District Potential	Previous Surveys:	Date: Contributing?:
		Part of Multiple Property?:

OTHER:

Owner Name	Form prepared by (name and organization):	Survey Date:
Owner Address	John Otto, Andrew Schofield, Bradley Wolf, KCHPO	July 1, 2009

FOR SHPO USE:

Date entered in inventory:	Level of Survey <input type="checkbox"/> reconnaissance <input type="checkbox"/> intensive	Additional Research Needed? <input type="checkbox"/> Yes <input type="checkbox"/> No
National Register Status <input type="checkbox"/> listed <input type="checkbox"/> in listed district Name: <input type="checkbox"/> pending listing <input type="checkbox"/> eligible (individually) <input type="checkbox"/> eligible (district) <input type="checkbox"/> not eligible <input type="checkbox"/> not determined	Other:	

Address: 26

E

53rd

Ter

Photographer: Bradley Wolf**Photo Date** September 25, 2008**ADDITIONAL INFORMATION****Description of Environment and Outbuildings:**

1 car garage, front gable, horizontal boards

Further Description of important architectural features

wooden windows & door

History and Significance:

The first resident was John M. Taylor resided here.

Eligibility: Eligible as part of District**Sources of Information:**

1917 City Directory

Water Permit(s) #: 49762**Building Permit(s) #:** 29770

ARCHITECTURAL/HISTORIC INVENTORY FORM

Survey No.: cc -cse-112

Survey No.: cc -cse-112		Survey Name(s): Country Side East Survey 2008-09	
County: Jackson	City: Kansas City <input type="checkbox"/> Vicinity	Zip Code 64112	
Address: 27 E 53rd		Ter	Ownership: <input checked="" type="checkbox"/> Private <input type="checkbox"/> Public
Historic Name: Roy H. Potter Residence		Present Name	
UTM: Zone: 15 E: 362702 N: 4321287	Township/Range/Section: Twn: 49 Rng: 33 Sec: 32		
Historic Use (if known): single family dwelling		Current Use: single family dwelling	
Legal Descrip: Lot 8 Block 2, Rockhill Park			

ARCHITECTURAL INFORMATION (Further description of features and resources on continuation page)

Property Category: Building	Chimney Placement:	Outbuildings (list, describe on continuation sheet:)
Arch. Style and/or Vernacular Type: Prairie	back	
Plan shape: L-Shaped	Structural:	
No. of Stories: 2	Exterior Cladding: stucco	
No. of Bays (1st story): 3	Foundation Material: limestone	Changes/Integrity Excellent
Roof Type: hip	Basement Type: garage	<input type="checkbox"/> Additions Date(s):
Roof Material: composition shingle	Front Porch Type: stoop	<input type="checkbox"/> Alterations Dates:
	Acreage (rural):	<input type="checkbox"/> Moved Date(s):
	Visible from Public Rd <input checked="" type="checkbox"/>	<input type="checkbox"/> Other Date(s):
		Endangered By:

HISTORICAL DATA: (See additional history and sources of information on continuation page)

Construction Date 1920	Architect: unknown	On Kansas City Register?:
Significant Date/Period:		
Areas of Significance	Builder: John M. Smithers	Date: Contributing?:
Original or Significant Owners: Roy H. Potter	Developer:	On National Register?:
National Register eligible? <input type="checkbox"/> Individually Eligible <input type="checkbox"/> District Potential	Previous Surveys:	Date: Contributing?:
		Part of Multiple Property?:

OTHER:

Owner Name	Form prepared by (name and organization):	Survey Date:
Owner Address	John Otto, Andrew Schofield, Bradley Wolf, KCHPO	July 1, 2009

FOR SHPO USE:

Date entered in inventory:	Level of Survey <input type="checkbox"/> reconnaissance <input type="checkbox"/> intensive	Additional Research Needed? <input type="checkbox"/> Yes <input type="checkbox"/> No
National Register Status <input type="checkbox"/> listed <input type="checkbox"/> in listed district Name: <input type="checkbox"/> pending listing <input type="checkbox"/> eligible (individually) <input type="checkbox"/> eligible (district) <input type="checkbox"/> not eligible <input type="checkbox"/> not determined	Other:	

Address: 27

E

53rd

Ter

Photographer: Bradley Wolf**Photo Date** September 25, 2008**ADDITIONAL INFORMATION****Description of Environment and Outbuildings:****Further Description of important architectural features**

wooden windows & soffits, non-original wooden doors

History and Significance:

Roy H. Potter, a manufacturing agent was the first resident. 1933 City Directory: Detlef Diederichsen, Chiropractor

Eligibility: Eligible as part of District**Sources of Information:**

1922 and 1933 City Directories

Water Permit(s) #: 64737**Building Permit(s) #:** 38096

ARCHITECTURAL/HISTORIC INVENTORY FORM

Survey No.: cc -cse-113

Survey No.: cc -cse-113		Survey Name(s): Country Side East Survey 2008-09	
County: Jackson	City: Kansas City <input type="checkbox"/> Vicinity	Zip Code 64112	
Address: 33 E 53rd		Ownership: <input checked="" type="checkbox"/> Private <input type="checkbox"/> Public	
Historic Name: William T. Huoni Residence		Present Name	
UTM: Zone: 15 E: 362716 N: 4321287	Township/Range/Section: Twn: 49 Rng: 33 Sec: 32		
Historic Use (if known): single family dwelling		Current Use: single family dwelling	
Legal Descrip: Lot 9 Block 2, Rockhill Park			

ARCHITECTURAL INFORMATION (Further description of features and resources on continuation page)

Property Category: Building	Chimney Placement:	Outbuildings (list, describe on continuation sheet:)
Arch. Style and/or Vernacular Type: Craftsman	slope	
Plan shape: L-Shaped	Structural:	
No. of Stories: 2 1/2	Exterior Cladding: stucco	
No. of Bays (1st story): 3	Foundation Material: limestone	Changes/Integrity Excellent
Roof Type: front gable	Basement Type: full	<input type="checkbox"/> Additions Date(s):
Roof Material: composition shingle	Front Porch Type: partial width	<input type="checkbox"/> Alterations Dates:
	Acreage (rural):	<input type="checkbox"/> Moved Date(s):
	Visible from Public Rd <input checked="" type="checkbox"/>	<input type="checkbox"/> Other Date(s):
		Endangered By:

HISTORICAL DATA: (See additional history and sources of information on continuation page)

Construction Date 1913	Architect:	On Kansas City Register?:
Significant Date/Period:	Samuel B. Tarbet	
Areas of Significance	Builder: Clarence D. Remley	Date: Contributing?:
Original or Significant Owners: William T. Huoni	Developer:	On National Register?:
National Register eligible? <input type="checkbox"/> Individually Eligible <input type="checkbox"/> District Potential	Previous Surveys:	Date: Contributing?:
		Part of Multiple Property?:

OTHER:

Owner Name	Form prepared by (name and organization):	Survey Date:
Owner Address	John Otto, Andrew Schofield, Bradley Wolf, KCHPO	July 1, 2009

FOR SHPO USE:

Date entered in inventory:	Level of Survey <input type="checkbox"/> reconnaissance <input type="checkbox"/> intensive	Additional Research Needed? <input type="checkbox"/> Yes <input type="checkbox"/> No
National Register Status <input type="checkbox"/> listed <input type="checkbox"/> in listed district Name: <input type="checkbox"/> pending listing <input type="checkbox"/> eligible (individually) <input type="checkbox"/> eligible (district) <input type="checkbox"/> not eligible <input type="checkbox"/> not determined	Other:	

Address: 33

E

53rd

Ter

Photographer: Bradley Wolf**Photo Date** September 25, 2008**ADDITIONAL INFORMATION****Description of Environment and Outbuildings:****Further Description of important architectural features**

wooden windows & soffits

History and Significance:

The first resident was William T. Huoni who worked at Thilenius and Huoni Produce.

Eligibility: Eligible as part of District**Sources of Information:**

1917 City Directory, Western Contractor, March 19, 1913, p.29

Water Permit(s) #: 50888**Building Permit(s) #:** 30250

ARCHITECTURAL/HISTORIC INVENTORY FORM

Survey No.: cc -cse-114

Survey No.: cc -cse-114		Survey Name(s): Country Side East Survey 2008-09	
County: Jackson	City: Kansas City <input type="checkbox"/> Vicinity	Zip Code 64112	
Address: 34 E 53rd		Ter	Ownership: <input checked="" type="checkbox"/> Private <input type="checkbox"/> Public
Historic Name: Carl C. Weaver Residence		Present Name	
UTM: Zone: 15 E: 362719 N: 4321330	Township/Range/Section: Twn: 49 Rng: 33 Sec: 32		
Historic Use (if known): single family dwelling		Current Use: single family dwelling	
Legal Descrip: Lot 23 Block 1, Rockhill Park			

ARCHITECTURAL INFORMATION (Further description of features and resources on continuation page)

Property Category: Building	Chimney Placement:	Outbuildings (list, describe on continuation sheet:) garage
Arch. Style and/or Vernacular Type: Craftsman Bungalow	side ridge	
Plan shape: Rectangular	Structural:	
No. of Stories: 1 1/2	Exterior Cladding: wood lap siding & wood shingles	
No. of Bays (1st story): 2	Foundation Material: limestone	Changes/Integrity Fair <input type="checkbox"/> Additions Date(s): <input type="checkbox"/> Alterations Dates: <input type="checkbox"/> Moved Date(s): <input type="checkbox"/> Other Date(s):
Roof Type: side gable	Basement Type: full	
Roof Material: composition shingle	Front Porch Type: wrap	
	Acreage (rural):	
	Visible from Public Rd <input checked="" type="checkbox"/>	Endangered By:

HISTORICAL DATA: (See additional history and sources of information on continuation page)

Construction Date 1915	Architect: unknown	On Kansas City Register?: Date: Contributing?:
Significant Date/Period:		
Areas of Significance	Builder: Carl C. Weaver	On National Register?: Date: Contributing?:
Original or Significant Owners: Carl C. Weaver	Developer: Western Cities Investment Co.	
National Register eligible? <input type="checkbox"/> Individually Eligible <input type="checkbox"/> District Potential	Previous Surveys:	Part of Multiple Property?:

OTHER:

Owner Name	Form prepared by (name and organization):	Survey Date:
Owner Address	John Otto, Andrew Schofield, Bradley Wolf, KCHPO	July 1, 2009

FOR SHPO USE:

Date entered in inventory:	Level of Survey <input type="checkbox"/> reconnaissance <input type="checkbox"/> intensive	Additional Research Needed? <input type="checkbox"/> Yes <input type="checkbox"/> No
National Register Status <input type="checkbox"/> listed <input type="checkbox"/> in listed district Name: <input type="checkbox"/> pending listing <input type="checkbox"/> eligible (individually) <input type="checkbox"/> eligible (district) <input type="checkbox"/> not eligible <input type="checkbox"/> not determined	Other:	

Address: 34 E 53rd Ter

Photographer: Bradley Wolf

Photo Date September 25, 2008

**ADDITIONAL INFORMATION****Description of Environment and Outbuildings:**

1 car garage, front gable, vertical and horizontal boards

Further Description of important architectural features**History and Significance:**

The first resident was Carl C. Weaver, a Foreman at J W Jenkins Sons Music Co.

Eligibility: Eligible as part of District**Sources of Information:**

1925 City Directory

Water Permit(s) #: 8693**Building Permit(s) #:** 32977

ARCHITECTURAL/HISTORIC INVENTORY FORM

Survey No.: cc -cse-115

Survey No.: cc -cse-115		Survey Name(s): Country Side East Survey 2008-09	
County: Jackson	City: Kansas City <input type="checkbox"/> Vicinity	Zip Code 64112	
Address: 35 E 53rd		Ownership: <input checked="" type="checkbox"/> Private <input type="checkbox"/> Public	
Historic Name: William L. Newcomer Residence		Present Name	
UTM: Zone: 15 E: 362729 N: 4321285	Township/Range/Section: Twn: 49 Rng: 33 Sec: 32		
Historic Use (if known): single family dwelling		Current Use: single family dwelling	
Legal Descrip: Lot 10 Block 2, Rockhill Park			

ARCHITECTURAL INFORMATION (Further description of features and resources on continuation page)

Property Category: Building	Chimney Placement:	Outbuildings (list, describe on continuation sheet:)
Arch. Style and/or Vernacular Type: Colonial Revival	slope	
Plan shape: L-Shaped	Structural:	
No. of Stories: 2 1/2	Exterior Cladding: brick	
No. of Bays (1st story): 3	Foundation Material: limestone	Changes/Integrity Excellent <input type="checkbox"/> Additions Date(s): <input type="checkbox"/> Alterations Dates: <input type="checkbox"/> Moved Date(s): <input type="checkbox"/> Other Date(s): Endangered By:
Roof Type: side gable	Basement Type: full	
Roof Material: composition shingle	Front Porch Type: full width	
	Acreage (rural):	
	Visible from Public Rd <input checked="" type="checkbox"/>	

HISTORICAL DATA: (See additional history and sources of information on continuation page)

Construction Date 1908	Architect: unknown	On Kansas City Register?:
Significant Date/Period:		
Areas of Significance	Builder:	Date: Contributing?:
Original or Significant Owners: William L. Newcomer	Developer:	On National Register?:
National Register eligible? <input type="checkbox"/> Individually Eligible <input type="checkbox"/> District Potential	Previous Surveys:	Date: Contributing?:
		Part of Multiple Property?:

OTHER:

Owner Name	Form prepared by (name and organization):	Survey Date:
Owner Address	John Otto, Andrew Schofield, Bradley Wolf, KCHPO	July 1, 2009

FOR SHPO USE:

Date entered in inventory:	Level of Survey <input type="checkbox"/> reconnaissance <input type="checkbox"/> intensive	Additional Research Needed? <input type="checkbox"/> Yes <input type="checkbox"/> No
National Register Status <input type="checkbox"/> listed <input type="checkbox"/> in listed district Name: <input type="checkbox"/> pending listing <input type="checkbox"/> eligible (individually) <input type="checkbox"/> eligible (district) <input type="checkbox"/> not eligible <input type="checkbox"/> not determined	Other:	

Address: 35

E

53rd

Ter

Photographer: Bradley Wolf**Photo Date** September 25, 2008**ADDITIONAL INFORMATION****Description of Environment and Outbuildings:****Further Description of important architectural features**

wooden windows, & original wooden door

History and Significance:

The first resident was William L. Newcomer, a salesman.

Eligibility: Eligible as part of District**Sources of Information:**

1910 Federal Census

Water Permit(s) #: 36040**Building Permit(s) #:**

ARCHITECTURAL/HISTORIC INVENTORY FORM

Survey No.: cc -cse-116

Survey No.: cc -cse-116		Survey Name(s): Country Side East Survey 2008-09	
County: Jackson	City: Kansas City <input type="checkbox"/> Vicinity	Zip Code 64112	
Address: 38 E 53rd		Ownership: <input checked="" type="checkbox"/> Private <input type="checkbox"/> Public	
Historic Name: Albert H. Crocker Resident		Present Name	
UTM: Zone: 15 E: 362736 N: 4321328	Township/Range/Section: Twn: 49 Rng: 33 Sec: 32		
Historic Use (if known): single family dwelling		Current Use: single family dwelling	
Legal Descrip: Lot 22 Block 1, Rockhill Park			

ARCHITECTURAL INFORMATION (Further description of features and resources on continuation page)

Property Category: Building	Chimney Placement: side slope & ridgeline	Outbuildings (list, describe on continuation sheet:) garage
Arch. Style and/or Vernacular Type: Craftsman Bungalow	Structural:	
Plan shape: Rectangular	Exterior Cladding: wood lap siding	Changes/Integrity Excellent <input type="checkbox"/> Additions Date(s): <input type="checkbox"/> Alterations Dates: <input type="checkbox"/> Moved Date(s): <input type="checkbox"/> Other Date(s): Endangered By:
No. of Stories: 1 1/2	Foundation Material: limestone	
No. of Bays (1st story): 3	Basement Type: full	
Roof Type: side gable	Front Porch Type: partial width	
Roof Material: composition shingle	Acreage (rural):	
	Visible from Public Rd <input checked="" type="checkbox"/>	

HISTORICAL DATA: (See additional history and sources of information on continuation page)

Construction Date 1914	Architect: unknown	On Kansas City Register?: Date: Contributing?:
Significant Date/Period:		
Areas of Significance	Builder: Wells Brothers	On National Register?: Date: Contributing?:
Original or Significant Owners: Albert H. Crocker	Developer:	
National Register eligible? <input type="checkbox"/> Individually Eligible <input type="checkbox"/> District Potential	Previous Surveys:	Part of Multiple Property?:

OTHER:

Owner Name	Form prepared by (name and organization):	Survey Date:
Owner Address	John Otto, Andrew Schofield, Bradley Wolf, KCHPO	July 1, 2009

FOR SHPO USE:

Date entered in inventory:	Level of Survey <input type="checkbox"/> reconnaissance <input type="checkbox"/> intensive	Additional Research Needed? <input type="checkbox"/> Yes <input type="checkbox"/> No
National Register Status <input type="checkbox"/> listed <input type="checkbox"/> in listed district Name: <input type="checkbox"/> pending listing <input type="checkbox"/> eligible (individually) <input type="checkbox"/> eligible (district) <input type="checkbox"/> not eligible <input type="checkbox"/> not determined	Other:	

Address: 38

E

53rd

Ter

Photographer: Bradley Wolf**Photo Date** September 25, 2008**ADDITIONAL INFORMATION****Description of Environment and Outbuildings:**

1 car garage, front gabled, horizontal boards

Further Description of important architectural features

wooden windows & door

History and Significance:

The first resident was Albert H. Crocker a manager at Indian Motorcycle Sales.

Eligibility: Eligible as part of District

Sources of Information:

1910 Federal Census

Water Permit(s) #: 54643

Building Permit(s) #: 32148

ARCHITECTURAL/HISTORIC INVENTORY FORM

Survey No.: cc -cse-117

Survey No.: cc -cse-117		Survey Name(s): Country Side East Survey 2008-09	
County: Jackson	City: Kansas City <input type="checkbox"/> Vicinity	Zip Code 64112	
Address: 39 E 53rd		Ownership: <input checked="" type="checkbox"/> Private <input type="checkbox"/> Public	
Historic Name: Andrew S. Barada Residence		Present Name	
UTM: Zone: 15 E: 362747 N: 4321283	Township/Range/Section: Twn: 49 Rng: 33 Sec: 32		
Historic Use (if known): single family dwelling		Current Use: single family dwelling	
Legal Descrip: Lot 11 Block 2, Rockhill Park			

ARCHITECTURAL INFORMATION (Further description of features and resources on continuation page)

Property Category: Building	Chimney Placement:	Outbuildings (list, describe on continuation sheet:)
Arch. Style and/or Vernacular Type: Craftsman Bungalow	slope	
Plan shape: Rectangular	Structural:	
No. of Stories: 1 1/2	Exterior Cladding: wood lap siding	
No. of Bays (1st story): 2	Foundation Material: limestone	Changes/Integrity Excellent <input type="checkbox"/> Additions Date(s): <input type="checkbox"/> Alterations Dates: <input type="checkbox"/> Moved Date(s): <input type="checkbox"/> Other Date(s):
Roof Type: side gable	Basement Type: full	
Roof Material: composition shingle	Front Porch Type: full width	
	Acreage (rural):	
	Visible from Public Rd <input checked="" type="checkbox"/>	Endangered By:

HISTORICAL DATA: (See additional history and sources of information on continuation page)

Construction Date 1926	Architect: unknown	On Kansas City Register?:
Significant Date/Period:		
Areas of Significance	Builder: Ernest J. Straub	Date: Contributing?:
Original or Significant Owners: Andrew S. Barada	Developer: Reed Nichols & Co.	On National Register?:
National Register eligible? <input type="checkbox"/> Individually Eligible <input type="checkbox"/> District Potential	Previous Surveys:	Date: Contributing?:
		Part of Multiple Property?:

OTHER:

Owner Name	Form prepared by (name and organization):	Survey Date:
Owner Address	John Otto, Andrew Schofield, Bradley Wolf, KCHPO	July 1, 2009

FOR SHPO USE:


Date entered in inventory:	Level of Survey <input type="checkbox"/> reconnaissance <input type="checkbox"/> intensive	Additional Research Needed? <input type="checkbox"/> Yes <input type="checkbox"/> No
National Register Status <input type="checkbox"/> listed <input type="checkbox"/> in listed district Name: <input type="checkbox"/> pending listing <input type="checkbox"/> eligible (individually) <input type="checkbox"/> eligible (district) <input type="checkbox"/> not eligible <input type="checkbox"/> not determined	Other:	

Address: 39

E

53rd

Ter

Photographer: Bradley Wolf**Photo Date** September 25, 2008**ADDITIONAL INFORMATION****Description of Environment and Outbuildings:****Further Description of important architectural features**

wooden windows & non-original wooden door

History and Significance:1925 City Directory: Andrew S. Barada
A.S. Barada and Co. (Chemicals)**Eligibility:** Eligible as part of District**Sources of Information:**

1925 and 1926 City Directory

Water Permit(s) #: 34614**Building Permit(s) #:** 53746

ARCHITECTURAL/HISTORIC INVENTORY FORM

Survey No.: cc -cse-118

Survey No.: cc -cse-118		Survey Name(s): Country Side East Survey 2008-09	
County: Jackson	City: Kansas City <input type="checkbox"/> Vicinity	Zip Code 64112	
Address: 40 E 53rd		Ownership: <input checked="" type="checkbox"/> Private <input type="checkbox"/> Public	
Historic Name: B.F. Moots Residence		Present Name	
UTM: Zone: 15 E: 362752 N: 4321328	Township/Range/Section: Twn: 49 Rng: 33 Sec: 32		
Historic Use (if known): single family dwelling		Current Use: single family dwelling	
Legal Descrip: Lot 21 Block 1, Rockhill Park			

ARCHITECTURAL INFORMATION (Further description of features and resources on continuation page)

Property Category: Building	Chimney Placement:	Outbuildings (list, describe on continuation sheet:) garage
Arch. Style and/or Vernacular Type: Craftsman	slope	
Plan shape: Irregular	Structural:	
No. of Stories: 2 1/2	Exterior Cladding: vinyl siding	
No. of Bays (1st story): 4	Foundation Material: limestone	Changes/Integrity Fair <input type="checkbox"/> Additions Date(s): <input type="checkbox"/> Alterations Dates: <input type="checkbox"/> Moved Date(s): <input type="checkbox"/> Other Date(s): Endangered By:
Roof Type: front gable	Basement Type: full	
Roof Material: composition shingle	Front Porch Type: stoop	
	Acreage (rural):	
	Visible from Public Rd <input checked="" type="checkbox"/>	

HISTORICAL DATA: (See additional history and sources of information on continuation page)

Construction Date 1914	Architect: unknown	On Kansas City Register?: Date: Contributing?:
Significant Date/Period:		
Areas of Significance	Builder:	On National Register?: Date: Contributing?:
Original or Significant Owners: B.F. Moots	Developer:	
National Register eligible? <input type="checkbox"/> Individually Eligible <input type="checkbox"/> District Potential	Previous Surveys:	Part of Multiple Property?:

OTHER:

Owner Name	Form prepared by (name and organization):	Survey Date:
Owner Address	John Otto, Andrew Schofield, Bradley Wolf, KCHPO	July 1, 2009

FOR SHPO USE:

Date entered in inventory:	Level of Survey <input type="checkbox"/> reconnaissance <input type="checkbox"/> intensive	Additional Research Needed? <input type="checkbox"/> Yes <input type="checkbox"/> No
National Register Status <input type="checkbox"/> listed <input type="checkbox"/> in listed district Name: <input type="checkbox"/> pending listing <input type="checkbox"/> eligible (individually) <input type="checkbox"/> eligible (district) <input type="checkbox"/> not eligible <input type="checkbox"/> not determined	Other:	

Address: 40

E

53rd

Ter

Photographer: Bradley Wolf**Photo Date** September 25, 2008**ADDITIONAL INFORMATION****Description of Environment and Outbuildings:**

2 car garage, wood shingle side, side gable shingle roof

Further Description of important architectural features

new door & some new windows

History and Significance:

The first resident was B.F. Moots.

Eligibility: Eligible as part of District**Sources of Information:**

1925 City Directory

Water Permit(s) #: 54869**Building Permit(s) #:**

ARCHITECTURAL/HISTORIC INVENTORY FORM

Survey No.: cc -cse-119

Survey No.: cc -cse-119		Survey Name(s): Country Side East Survey 2008-09	
County: Jackson	City: Kansas City <input type="checkbox"/> Vicinity	Zip Code 64112	
Address: 44 E 53rd		Ter	Ownership: <input checked="" type="checkbox"/> Private <input type="checkbox"/> Public
Historic Name:		Present Name	
UTM: Zone: 15 E: 362767 N: 4321328		Township/Range/Section: Twn: 49 Rng: 33 Sec: 32	
Historic Use (if known): single family dwelling		Current Use: single family dwelling	
Legal Descrip: Lot 20 Block 1, Rockhill Park			

ARCHITECTURAL INFORMATION (Further description of features and resources on continuation page)

Property Category: Building	Chimney Placement:	Outbuildings (list, describe on continuation sheet:)
Arch. Style and/or Vernacular Type: Split-Level	back	
Plan shape: L-Shaped	Structural: frame	Changes/Integrity Good <input type="checkbox"/> Additions Date(s): <input type="checkbox"/> Alterations Dates: <input type="checkbox"/> Moved Date(s): <input type="checkbox"/> Other Date(s): Endangered By:
No. of Stories: 1	Exterior Cladding: wood shingle & brick	
No. of Bays (1st story): 3	Foundation Material: poured concrete	
Roof Type: hip	Basement Type: garage	
Roof Material: composition shingle	Front Porch Type: stoop	
	Acreage (rural):	
	Visible from Public Rd <input checked="" type="checkbox"/>	

HISTORICAL DATA: (See additional history and sources of information on continuation page)

Construction Date 1963	Architect: unknown	On Kansas City Register?:
Significant Date/Period:		
Areas of Significance	Builder: Charles Musick	Date: Contributing?:
Original or Significant Owners:	Developer:	On National Register?:
National Register eligible? <input type="checkbox"/> Individually Eligible <input type="checkbox"/> District Potential	Previous Surveys:	Date: Contributing?:
		Part of Multiple Property?:

OTHER:

Owner Name	Form prepared by (name and organization):	Survey Date:
Owner Address	John Otto, Andrew Schofield, Bradley Wolf, KCHPO	July 1, 2009

FOR SHPO USE:

Date entered in inventory:	Level of Survey <input type="checkbox"/> reconnaissance <input type="checkbox"/> intensive	Additional Research Needed? <input type="checkbox"/> Yes <input type="checkbox"/> No
National Register Status <input type="checkbox"/> listed <input type="checkbox"/> in listed district Name: <input type="checkbox"/> pending listing <input type="checkbox"/> eligible (individually) <input type="checkbox"/> eligible (district) <input type="checkbox"/> not eligible <input type="checkbox"/> not determined	Other:	

Address: 44

E

53rd

Ter

Photographer: Bradley Wolf**Photo Date** September 25, 2008**ADDITIONAL INFORMATION****Description of Environment and Outbuildings:****Further Description of important architectural features**

wooden windows & door

History and Significance:**Eligibility:** Not eligible due to age**Sources of Information:****Water Permit(s) #:** 126751**Building Permit(s) #:** 3397

ARCHITECTURAL/HISTORIC INVENTORY FORM

Survey No.: cc -cse-120

Survey No.: cc -cse-120		Survey Name(s): Country Side East Survey 2008-09	
County: Jackson	City: Kansas City <input type="checkbox"/> Vicinity	Zip Code 64112	
Address: 45 E 53rd		Ownership: <input checked="" type="checkbox"/> Private <input type="checkbox"/> Public	
Historic Name: Edward McGrade Residence		Present Name	
UTM: Zone: 15 E: 362764 N: 4321281	Township/Range/Section: Twn: 49 Rng: 33 Sec: 32		
Historic Use (if known): single family dwelling		Current Use: single family dwelling	
Legal Descrip: Lot 12 Block 2, Rockhill Park			

ARCHITECTURAL INFORMATION (Further description of features and resources on continuation page)

Property Category: Building	Chimney Placement:	Outbuildings (list, describe on continuation sheet:)
Arch. Style and/or Vernacular Type: Prairie	front exterior	
Plan shape: L-Shaped	Structural:	
No. of Stories: 2	Exterior Cladding: stone and stucco	
No. of Bays (1st story): 3	Foundation Material: limestone	Changes/Integrity Excellent <input type="checkbox"/> Additions Date(s): <input type="checkbox"/> Alterations Dates: <input type="checkbox"/> Moved Date(s): <input type="checkbox"/> Other Date(s):
Roof Type: hip	Basement Type: full	
Roof Material: composition shingle	Front Porch Type: stoop	
	Acreage (rural):	
	Visible from Public Rd <input checked="" type="checkbox"/>	Endangered By:

HISTORICAL DATA: (See additional history and sources of information on continuation page)

Construction Date 1915	Architect: Shepard & Belcher	On Kansas City Register?:
Significant Date/Period:		
Areas of Significance	Builder:	Date: Contributing?:
Original or Significant Owners: Edward McGrade	Developer:	On National Register?:
National Register eligible? <input type="checkbox"/> Individually Eligible <input type="checkbox"/> District Potential	Previous Surveys:	Date: Contributing?:
		Part of Multiple Property?:

OTHER:

Owner Name	Form prepared by (name and organization):	Survey Date:
Owner Address	John Otto, Andrew Schofield, Bradley Wolf, KCHPO	July 1, 2009

FOR SHPO USE:

Date entered in inventory:	Level of Survey <input type="checkbox"/> reconnaissance <input type="checkbox"/> intensive	Additional Research Needed? <input type="checkbox"/> Yes <input type="checkbox"/> No
National Register Status <input type="checkbox"/> listed <input type="checkbox"/> in listed district Name: <input type="checkbox"/> pending listing <input type="checkbox"/> eligible (individually) <input type="checkbox"/> eligible (district) <input type="checkbox"/> not eligible <input type="checkbox"/> not determined	Other:	

Address: 45

E

53rd

Ter

Photographer: Bradley Wolf**Photo Date** September 25, 2008**ADDITIONAL INFORMATION****Description of Environment and Outbuildings:****Further Description of important architectural features**

wooden windows & door

History and Significance:

The first resident was Edward McGrade, a City Ticket Agent for C&A Railroad.

Eligibility: Eligible as part of District**Sources of Information:**

1917 City Directory

Water Permit(s) #: 57813**Building Permit(s) #:** 33783

ARCHITECTURAL/HISTORIC INVENTORY FORM

Survey No.: cc -cse-121

Survey No.: cc -cse-121		Survey Name(s): Country Side East Survey 2008-09	
County: Jackson	City: Kansas City <input type="checkbox"/> Vicinity	Zip Code 64112	
Address: 49 E 53rd		Ter	Ownership: <input checked="" type="checkbox"/> Private <input type="checkbox"/> Public
Historic Name:		Present Name	
UTM: Zone: 15 E: 362777 N: 4321282	Township/Range/Section: Twn: 49 Rng: 33 Sec: 32		
Historic Use (if known): single family dwelling		Current Use: single family dwelling	
Legal Descrip: Lot 13 Block 2, Rockhill Park			

ARCHITECTURAL INFORMATION (Further description of features and resources on continuation page)

Property Category: Building	Chimney Placement:	Outbuildings (list, describe on continuation sheet:)
Arch. Style and/or Vernacular Type: American Foursquare	slope	
Plan shape: Rectangular	Structural:	
No. of Stories: 2 1/2	Exterior Cladding: stucco	
No. of Bays (1st story): 3	Foundation Material: limestone	Changes/Integrity Excellent
Roof Type: front gable	Basement Type: full	<input type="checkbox"/> Additions Date(s):
Roof Material: composition shingle	Front Porch Type: full width	<input type="checkbox"/> Alterations Dates:
	Acreage (rural):	<input type="checkbox"/> Moved Date(s):
	Visible from Public Rd <input checked="" type="checkbox"/>	<input type="checkbox"/> Other Date(s):
		Endangered By:

HISTORICAL DATA: (See additional history and sources of information on continuation page)

Construction Date 1913	Architect:	On Kansas City Register?:
Significant Date/Period:	unknown	
Areas of Significance	Builder: Charles E. Phillips	Date: Contributing?:
Original or Significant Owners:	Developer: William D. Stringer	On National Register?:
National Register eligible? <input type="checkbox"/> Individually Eligible <input type="checkbox"/> District Potential	Previous Surveys:	Date: Contributing?:
		Part of Multiple Property?:

OTHER:

Owner Name	Form prepared by (name and organization):	Survey Date:
Owner Address	John Otto, Andrew Schofield, Bradley Wolf, KCHPO	July 1, 2009

FOR SHPO USE:

Date entered in inventory:	Level of Survey <input type="checkbox"/> reconnaissance <input type="checkbox"/> intensive	Additional Research Needed? <input type="checkbox"/> Yes <input type="checkbox"/> No
National Register Status <input type="checkbox"/> listed <input type="checkbox"/> in listed district Name: <input type="checkbox"/> pending listing <input type="checkbox"/> eligible (individually) <input type="checkbox"/> eligible (district) <input type="checkbox"/> not eligible <input type="checkbox"/> not determined	Other:	

Address: 49

E

53rd

Ter

Photographer: Bradley Wolf**Photo Date** September 25, 2008**ADDITIONAL INFORMATION****Description of Environment and Outbuildings:****Further Description of important architectural features**

wooden windows, door, & soffits

History and Significance:

The resident in 1925 was Joseph R. Adams a salesman at Bailey-Reynolds Company.

Eligibility: Eligible as part of District**Sources of Information:****Water Permit(s) #:** 50875**Building Permit(s) #:** 30254

ARCHITECTURAL/HISTORIC INVENTORY FORM

Survey No.: cc -cse-122

Survey No.: cc -cse-122		Survey Name(s): Country Side East Survey 2008-09	
County: Jackson	City: Kansas City <input type="checkbox"/> Vicinity	Zip Code 64112	
Address: 50 E 53rd		Ownership: <input checked="" type="checkbox"/> Private <input type="checkbox"/> Public	
Historic Name: William L. Campbell Residence		Present Name	
UTM: Zone: 15 E: 362783 N: 4321322	Township/Range/Section: Twn: 49 Rng: 33 Sec: 32		
Historic Use (if known): single family dwelling		Current Use: single family dwelling	
Legal Descrip: Lot 19 Block 1, Rockhill Park			

ARCHITECTURAL INFORMATION (Further description of features and resources on continuation page)

Property Category: Building	Chimney Placement:	Outbuildings (list, describe on continuation sheet:) garage
Arch. Style and/or Vernacular Type: Tudor Revival	side exterior	
Plan shape: Square	Structural:	
No. of Stories: 2	Exterior Cladding: wood shingle	
No. of Bays (1st story): 3	Foundation Material: limestone	Changes/Integrity Good <input type="checkbox"/> Additions Date(s): <input type="checkbox"/> Alterations Dates: <input type="checkbox"/> Moved Date(s): <input type="checkbox"/> Other Date(s):
Roof Type: cross gable	Basement Type: full	
Roof Material: composition shingle	Front Porch Type: stoop	
	Acreage (rural):	
	Visible from Public Rd <input checked="" type="checkbox"/>	Endangered By:

HISTORICAL DATA: (See additional history and sources of information on continuation page)

Construction Date 1924	Architect: unknown	On Kansas City Register?: Date: Contributing?:
Significant Date/Period:		
Areas of Significance	Builder: Rader Brothers	On National Register?: Date: Contributing?:
Original or Significant Owners: William L. Campbell	Developer:	
National Register eligible? <input type="checkbox"/> Individually Eligible <input type="checkbox"/> District Potential	Previous Surveys:	Part of Multiple Property?:

OTHER:

Owner Name	Form prepared by (name and organization):	Survey Date:
Owner Address	John Otto, Andrew Schofield, Bradley Wolf, KCHPO	July 1, 2009

FOR SHPO USE:

Date entered in inventory:	Level of Survey <input type="checkbox"/> reconnaissance <input type="checkbox"/> intensive	Additional Research Needed? <input type="checkbox"/> Yes <input type="checkbox"/> No
National Register Status <input type="checkbox"/> listed <input type="checkbox"/> in listed district Name: <input type="checkbox"/> pending listing <input type="checkbox"/> eligible (individually) <input type="checkbox"/> eligible (district) <input type="checkbox"/> not eligible <input type="checkbox"/> not determined	Other:	

Address: 50

E

53rd

Ter

Photographer: Bradley Wolf**Photo Date** September 25, 2008**ADDITIONAL INFORMATION****Description of Environment and Outbuildings:**

garage- 1 1/2 story, 2 car, wood shingle, front gable shingle roof
stone retaining wall on driveway

Further Description of important architectural features**History and Significance:**

1925 City Directory: William L. Campbell
Sales at Taylor D&G Co.

Eligibility: Eligible as part of District**Sources of Information:**

1925 City Directory

Water Permit(s) #: 76387**Building Permit(s) #:** 46231

ARCHITECTURAL/HISTORIC INVENTORY FORM

Survey No.: cc -cse-123

Survey No.: cc -cse-123		Survey Name(s): Country Side East Survey 2008-09	
County: Jackson	City: Kansas City <input type="checkbox"/> Vicinity	Zip Code 64112	
Address: 51 E 53rd		Ownership: <input checked="" type="checkbox"/> Private <input type="checkbox"/> Public	
Historic Name: Harry C. Graham Residence		Present Name	
UTM: Zone: 15 E: 362792 N: 4321278	Township/Range/Section: Twn: 49 Rng: 33 Sec: 32		
Historic Use (if known): single family dwelling		Current Use: single family dwelling	
Legal Descrip: West 48 Feet Lot 14 East 2 Feet of North 100 Feet Lot 14 West 5 Feet of North 100 Feet Lot 15 Block 2, Rockhill Park			

ARCHITECTURAL INFORMATION (Further description of features and resources on continuation page)

Property Category: Building	Chimney Placement:	Outbuildings (list, describe on continuation sheet:)
Arch. Style and/or Vernacular Type: American Foursquare	side exterior	
Plan shape: L-Shaped	Structural:	
No. of Stories: 2	Exterior Cladding: stone and stucco	
No. of Bays (1st story): 2	Foundation Material: limestone	Changes/Integrity Excellent <input type="checkbox"/> Additions Date(s): <input type="checkbox"/> Alterations Dates: <input type="checkbox"/> Moved Date(s): <input type="checkbox"/> Other Date(s):
Roof Type: hip	Basement Type: full	
Roof Material: composition shingle	Front Porch Type: stoop	
	Acreage (rural):	
	Visible from Public Rd <input checked="" type="checkbox"/>	Endangered By:

HISTORICAL DATA: (See additional history and sources of information on continuation page)

Construction Date 1907	Architect: unknown	On Kansas City Register?:
Significant Date/Period:		
Areas of Significance	Builder:	Date: Contributing?:
Original or Significant Owners: Harry C. Graham	Developer: Reed Nichols & Co.	On National Register?:
National Register eligible? <input type="checkbox"/> Individually Eligible <input type="checkbox"/> District Potential	Previous Surveys:	Date: Contributing?:
		Part of Multiple Property?:

OTHER:

Owner Name	Form prepared by (name and organization):	Survey Date:
Owner Address	John Otto, Andrew Schofield, Bradley Wolf, KCHPO	July 1, 2009

FOR SHPO USE:

Date entered in inventory:	Level of Survey <input type="checkbox"/> reconnaissance <input type="checkbox"/> intensive	Additional Research Needed? <input type="checkbox"/> Yes <input type="checkbox"/> No
National Register Status <input type="checkbox"/> listed <input type="checkbox"/> in listed district Name: <input type="checkbox"/> pending listing <input type="checkbox"/> eligible (individually) <input type="checkbox"/> eligible (district) <input type="checkbox"/> not eligible <input type="checkbox"/> not determined	Other:	

Address: 51

E

53rd

Ter

Photographer: Bradley Wolf**Photo Date** September 25, 2008**ADDITIONAL INFORMATION****Description of Environment and Outbuildings:****Further Description of important architectural features**

wooden windows & soffits, original wooden door

History and Significance:

The first resident was Harry C. Graham, a chemical salesman.

Eligibility: Eligible as part of District**Sources of Information:**

1910 Federal Census

Water Permit(s) #: 34649**Building Permit(s) #:**

ARCHITECTURAL/HISTORIC INVENTORY FORM

Survey No.: cc -cse-124

Survey No.: cc -cse-124		Survey Name(s): Country Side East Survey 2008-09	
County: Jackson	City: Kansas City <input type="checkbox"/> Vicinity	Zip Code 64112	
Address: 54 E 53rd		Ter	Ownership: <input checked="" type="checkbox"/> Private <input type="checkbox"/> Public
Historic Name: James R. Talcott Residence		Present Name	
UTM: Zone: 15 E: 362795 N: 4321324	Township/Range/Section: Twn: 49 Rng: 33 Sec: 32		
Historic Use (if known): single family dwelling		Current Use: single family dwelling	
Legal Descrip: Lot 18 Block 1, Rockhill Park			

ARCHITECTURAL INFORMATION (Further description of features and resources on continuation page)

Property Category: Building	Chimney Placement:	Outbuildings (list, describe on continuation sheet:) garage
Arch. Style and/or Vernacular Type: Craftsman	side	
Plan shape: L-Shaped	Structural:	
No. of Stories: 1 1/2	Exterior Cladding: wood lap siding	
No. of Bays (1st story): 2	Foundation Material: brick	Changes/Integrity Fair <input type="checkbox"/> Additions Date(s): <input type="checkbox"/> Alterations Dates: <input type="checkbox"/> Moved Date(s): <input type="checkbox"/> Other Date(s):
Roof Type: front gable salt box	Basement Type: full	
Roof Material: composition shingle	Front Porch Type: side	
	Acreage (rural):	
	Visible from Public Rd <input checked="" type="checkbox"/>	Endangered By:

HISTORICAL DATA: (See additional history and sources of information on continuation page)

Construction Date 1908	Architect: Mary Rockwell Hook	On Kansas City Register?:
Significant Date/Period:		
Areas of Significance architecture	Builder:	Date: Contributing?:
Original or Significant Owners: James R. Talcott	Developer:	On National Register?: House at 54 E. 53rd Street
National Register eligible? <input checked="" type="checkbox"/> Individually Eligible <input type="checkbox"/> District Potential	Previous Surveys:	Date: 9/8/1983 Contributing?: yes
		Part of Multiple Property?: Residential Structures by Mary Rockwell Hook MPS

OTHER:

Owner Name	Form prepared by (name and organization):	Survey Date:
Owner Address	John Otto, Andrew Schofield, Bradley Wolf, KCHPO	July 1, 2009

FOR SHPO USE:

Date entered in inventory:	Level of Survey <input type="checkbox"/> reconnaissance <input type="checkbox"/> intensive	Additional Research Needed? <input type="checkbox"/> Yes <input type="checkbox"/> No
National Register Status <input type="checkbox"/> listed <input type="checkbox"/> in listed district Name: <input type="checkbox"/> pending listing <input type="checkbox"/> eligible (individually) <input type="checkbox"/> eligible (district) <input type="checkbox"/> not eligible <input type="checkbox"/> not determined	Other:	

Address: 54

E

53rd

Ter

Photographer: Bradley Wolf**Photo Date** September 25, 2008**ADDITIONAL INFORMATION****Description of Environment and Outbuildings:**

There is a two-car garage in the rear with a side gabled roof with composition shingle and vinyl siding.

Further Description of important architectural features

This house is designed as a compact, rectangular residence which presents its narrower face to the street. Covering an open porch (later enclosed), the asymmetrical roof rakes down from its ridge. Two shed roofs pierce the east roof slope. Casement windows (nonoriginal) are utilized throughout the first floor, a b& of five projecting slightly on the front facade. Above this is a narrow balcony connected to the master bedroom by French doors. The original brown wooden shingles are covered with asbestos siding. Mrs. Hook characterized the plan as following "the latest trends in California cottages." She was probably referring to the type of verdahed bungalows, designed by Greene & Greene.

History and Significance:

In 1908, Bertrand Rockwell purchased this lot in a new residential area so his daughter, Mary, could build her first house. This is the smallest of Mrs. Hook's residential designs in Kansas City and prefigures in many aspects her later works: the adaptation of the architecture to a sloping site; the use of casement windows; the use of balconies; and an asymmetrical plan. As in many of the later works, her sister Bertha painted a mural as part of the interior decoration. Mrs. Hook and an aunt lived in the house for a month as a way of testing the success of the design. The 1925 City Directory listed Jesse C. Wingert, a Clerk, as residing here.

Eligibility: Eligible as part of District

This building was listed in the National Register on 9/8/1983 as part of the Residential Structures of Mary Rockwell Hook MPS. It would also be a contributing to as an element to a residential historic district in the area.

Sources of Information:

National Register Nomination: Residential Structures of Mary Rockwell Hook MPS 9/8/1983

Water Permit(s) #: 36208**Building Permit(s) #:**

ARCHITECTURAL/HISTORIC INVENTORY FORM

Survey No.: cc -cse-125

Survey No.: cc -cse-125		Survey Name(s): Country Side East Survey 2008-09	
County: Jackson	City: Kansas City <input type="checkbox"/> Vicinity	Zip Code 64112	
Address: 55 E 53rd		Ownership: <input checked="" type="checkbox"/> Private <input type="checkbox"/> Public	
Historic Name: Edwin T. Chester Residence		Present Name	
UTM: Zone: 15 E: 362811 N: 4321278	Township/Range/Section: Twn: 49 Rng: 33 Sec: 32		
Historic Use (if known): single family dwelling		Current Use: single family dwelling	
Legal Descrip: East 2 Feet of South 24.55 Feet Lot 14 West 5 Feet of South 24.55 Feet Lot 15 East 45 Feet Lot 15 West 10 Feet Lot 16 Block 2, Rockhill Park			

ARCHITECTURAL INFORMATION (Further description of features and resources on continuation page)

Property Category: Building	Chimney Placement: exterior side ridge	Outbuildings (list, describe on continuation sheet:)
Arch. Style and/or Vernacular Type: Prairie	Structural:	
Plan shape: T-Shaped	Exterior Cladding: stucco	Changes/Integrity Excellent <input type="checkbox"/> Additions Date(s): <input type="checkbox"/> Alterations Dates: <input type="checkbox"/> Moved Date(s): <input type="checkbox"/> Other Date(s): Endangered By:
No. of Stories: 2	Foundation Material: limestone	
No. of Bays (1st story): 3	Basement Type: full	
Roof Type: side gable	Front Porch Type: stoop	
Roof Material: composition shingle	Acreage (rural):	
	Visible from Public Rd <input checked="" type="checkbox"/>	

HISTORICAL DATA: (See additional history and sources of information on continuation page)

Construction Date 1915	Architect: unknown	On Kansas City Register?:
Significant Date/Period:		
Areas of Significance	Builder:	Date: Contributing?:
Original or Significant Owners: Edwin T. Chester	Developer:	On National Register?:
National Register eligible? <input type="checkbox"/> Individually Eligible <input type="checkbox"/> District Potential	Previous Surveys:	Date: Contributing?:
		Part of Multiple Property?:

OTHER:

Owner Name	Form prepared by (name and organization):	Survey Date:
Owner Address	John Otto, Andrew Schofield, Bradley Wolf, KCHPO	July 1, 2009

FOR SHPO USE:


Date entered in inventory:	Level of Survey <input type="checkbox"/> reconnaissance <input type="checkbox"/> intensive	Additional Research Needed? <input type="checkbox"/> Yes <input type="checkbox"/> No
National Register Status <input type="checkbox"/> listed <input type="checkbox"/> in listed district	Other:	
Name: <input type="checkbox"/> pending listing <input type="checkbox"/> eligible (individually) <input type="checkbox"/> eligible (district) <input type="checkbox"/> not eligible <input type="checkbox"/> not determined		

Address: 55

E

53rd

Ter

Photographer: Bradley Wolf**Photo Date** September 25, 2008**ADDITIONAL INFORMATION****Description of Environment and Outbuildings:****Further Description of important architectural features**

wooden windows, doors, & soffits

History and Significance:

The first resident was Edwin T. Chester, who worked in the Advertising Dept. at Peet Brothers Manufacturing Company.

Eligibility: Eligible as part of District**Sources of Information:****Water Permit(s) #:** 55963**Building Permit(s) #:** 32662

ARCHITECTURAL/HISTORIC INVENTORY FORM

Survey No.: cc -cse-126

Survey No.: cc -cse-126		Survey Name(s): Country Side East Survey 2008-09	
County: Jackson	City: Kansas City <input type="checkbox"/> Vicinity	Zip Code 64112	
Address: 58 E 53rd		Ownership: <input checked="" type="checkbox"/> Private <input type="checkbox"/> Public	
Historic Name: Alice & Anna Barbour Residence		Present Name	
UTM: Zone: 15 E: 362810 N: 4321323	Township/Range/Section: Twn: 49 Rng: 33 Sec: 32		
Historic Use (if known): single family dwelling		Current Use: single family dwelling	
Legal Descrip: Lot 17 Block 1, Rockhill Park			

ARCHITECTURAL INFORMATION (Further description of features and resources on continuation page)

Property Category: Building	Chimney Placement:	Outbuildings (list, describe on continuation sheet:) garage
Arch. Style and/or Vernacular Type: Bungalow with Colonial elements	slope	
Plan shape: Rectangular	Structural:	
No. of Stories: 1 1/2	Exterior Cladding: wood lap siding	
No. of Bays (1st story): 3	Foundation Material: limestone	Changes/Integrity Fair <input type="checkbox"/> Additions Date(s): <input type="checkbox"/> Alterations Dates: <input type="checkbox"/> Moved Date(s): <input type="checkbox"/> Other Date(s):
Roof Type: front gable	Basement Type: full	
Roof Material: composition shingle	Front Porch Type: full width	
	Acreage (rural):	
	Visible from Public Rd <input checked="" type="checkbox"/>	Endangered By:

HISTORICAL DATA: (See additional history and sources of information on continuation page)

Construction Date 1920	Architect: unknown	On Kansas City Register?:
Significant Date/Period:		
Areas of Significance	Builder:	Date: Contributing?:
Original or Significant Owners: Alice & Anna Barbour	Developer:	On National Register?:
National Register eligible? <input type="checkbox"/> Individually Eligible <input type="checkbox"/> District Potential	Previous Surveys:	Date: Contributing?:
		Part of Multiple Property?:

OTHER:

Owner Name	Form prepared by (name and organization):	Survey Date:
Owner Address	John Otto, Andrew Schofield, Bradley Wolf, KCHPO	July 1, 2009

FOR SHPO USE:

Date entered in inventory:	Level of Survey <input type="checkbox"/> reconnaissance <input type="checkbox"/> intensive	Additional Research Needed? <input type="checkbox"/> Yes <input type="checkbox"/> No
National Register Status <input type="checkbox"/> listed <input type="checkbox"/> in listed district Name: <input type="checkbox"/> pending listing <input type="checkbox"/> eligible (individually) <input type="checkbox"/> eligible (district) <input type="checkbox"/> not eligible <input type="checkbox"/> not determined	Other:	

Address: 58

E

53rd

Ter

Photographer: Bradley Wolf**Photo Date** September 25, 2008**ADDITIONAL INFORMATION****Description of Environment and Outbuildings:**

stone tree planter & garden wall

Further Description of important architectural features

garage- 2 story, front gable, 2 car, vinyl siding, shingle roof

History and Significance:

Anna Barbour, a clerk at Peck Dry Goods Company and Alice Barbour, an artist, where the first residents.

Eligibility: Eligible as part of District**Sources of Information:**

1922 and 1925 City Directory

Water Permit(s) #: 64649**Building Permit(s) #:**

ARCHITECTURAL/HISTORIC INVENTORY FORM

Survey No.: cc -cse-127

Survey No.: cc -cse-127		Survey Name(s): Country Side East Survey 2008-09	
County: Jackson	City: Kansas City <input type="checkbox"/> Vicinity	Zip Code 64112	
Address: 62 E 53rd		Ter	Ownership: <input checked="" type="checkbox"/> Private <input type="checkbox"/> Public
Historic Name: W.F. Anderson Residence		Present Name	
UTM: Zone: 15 E: 362827 N: 4321325	Township/Range/Section: Twn: 49 Rng: 33 Sec: 32		
Historic Use (if known): single family dwelling		Current Use: single family dwelling	
Legal Descrip: All West of Boulevard of Lot 13, Rockhill Park Extension			

ARCHITECTURAL INFORMATION (Further description of features and resources on continuation page)

Property Category: Building	Chimney Placement:	Outbuildings (list, describe on continuation sheet:)
Arch. Style and/or Vernacular Type: Craftsman	slope & back ridge	
Plan shape: Rectangular	Structural:	
No. of Stories: 1 1/2	Exterior Cladding: brick & wood shingle	
No. of Bays (1st story): 4	Foundation Material: limestone	Changes/Integrity Excellent <input type="checkbox"/> Additions Date(s): <input type="checkbox"/> Alterations Dates: <input type="checkbox"/> Moved Date(s): <input type="checkbox"/> Other Date(s): Endangered By:
Roof Type: front gable	Basement Type: full	
Roof Material: composition shingle	Front Porch Type: stoop	
	Acreage (rural):	
	Visible from Public Rd <input checked="" type="checkbox"/>	

HISTORICAL DATA: (See additional history and sources of information on continuation page)

Construction Date 1922	Architect: unknown	On Kansas City Register?:
Significant Date/Period:		
Areas of Significance	Builder:	Date: Contributing?:
Original or Significant Owners: W.F. Anderson	Developer:	On National Register?:
National Register eligible? <input type="checkbox"/> Individually Eligible <input type="checkbox"/> District Potential	Previous Surveys:	Date: Contributing?:
		Part of Multiple Property?:

OTHER:

Owner Name	Form prepared by (name and organization):	Survey Date:
Owner Address	John Otto, Andrew Schofield, Bradley Wolf, KCHPO	July 1, 2009

FOR SHPO USE:

Date entered in inventory:	Level of Survey <input type="checkbox"/> reconnaissance <input type="checkbox"/> intensive	Additional Research Needed? <input type="checkbox"/> Yes <input type="checkbox"/> No
National Register Status <input type="checkbox"/> listed <input type="checkbox"/> in listed district Name: <input type="checkbox"/> pending listing <input type="checkbox"/> eligible (individually) <input type="checkbox"/> eligible (district) <input type="checkbox"/> not eligible <input type="checkbox"/> not determined	Other:	

Address: 62

E

53rd

Ter

Photographer: Bradley Wolf

Photo Date September 25, 2008

**ADDITIONAL INFORMATION****Description of Environment and Outbuildings:**

stone wall

Further Description of important architectural features

wooden windows & door

History and Significance:

1925 City Directory: William F. Anderson
W F Anderson Real Estate Co.

Eligibility: Eligible as part of District**Sources of Information:**

1925 City Directory

Water Permit(s) #: 69812**Building Permit(s) #:** 41397

ARCHITECTURAL/HISTORIC INVENTORY FORM

Survey No.: cc -cse-128

Survey No.: cc -cse-128		Survey Name(s): Country Side East Survey 2008-09	
County: Jackson	City: Kansas City <input type="checkbox"/> Vicinity	Zip Code 64112	
Address: 1 E 54th St		Ownership: <input checked="" type="checkbox"/> Private <input type="checkbox"/> Public	
Historic Name: Meyer Peltzman		Present Name	
UTM: Zone: 15 E: 362589 N: 4321200	Township/Range/Section: Twn: 49 Rng: 33 Sec: 32		
Historic Use (if known): single family dwelling		Current Use: single family dwelling	
Legal Descrip: Lot 1 Block 3, Rockhill Park			

ARCHITECTURAL INFORMATION (Further description of features and resources on continuation page)

Property Category: Building	Chimney Placement:	Outbuildings (list, describe on continuation sheet:)
Arch. Style and/or Vernacular Type: Craftsman Bungalow	exterior side	
Plan shape: Rectangular	Structural:	Changes/Integrity Excellent <input type="checkbox"/> Additions Date(s): <input type="checkbox"/> Alterations Dates: <input type="checkbox"/> Moved Date(s): <input type="checkbox"/> Other Date(s): Endangered By:
No. of Stories: 1 1/2	Exterior Cladding: stone	
No. of Bays (1st story): 2	Foundation Material: limestone	
Roof Type: side gable	Basement Type: full	
Roof Material: composition shingle	Front Porch Type: full width	
	Acreage (rural):	
	Visible from Public Rd <input checked="" type="checkbox"/>	

HISTORICAL DATA: (See additional history and sources of information on continuation page)

Construction Date 1910	Architect: unknown	On Kansas City Register?:
Significant Date/Period:		
Areas of Significance	Builder: Fred B. Gibbs	Date: Contributing?:
Original or Significant Owners: Meyer Peltzman	Developer:	On National Register?:
National Register eligible? <input type="checkbox"/> Individually Eligible <input type="checkbox"/> District Potential	Previous Surveys:	Date: Contributing?:
		Part of Multiple Property?:

OTHER:

Owner Name	Form prepared by (name and organization):	Survey Date:
Owner Address	John Otto, Andrew Schofield, Bradley Wolf, KCHPO	July 1, 2009

FOR SHPO USE:

Date entered in inventory:	Level of Survey <input type="checkbox"/> reconnaissance <input type="checkbox"/> intensive	Additional Research Needed? <input type="checkbox"/> Yes <input type="checkbox"/> No
National Register Status <input type="checkbox"/> listed <input type="checkbox"/> in listed district Name: <input type="checkbox"/> pending listing <input type="checkbox"/> eligible (individually) <input type="checkbox"/> eligible (district) <input type="checkbox"/> not eligible <input type="checkbox"/> not determined	Other:	

Address: 1 E 54th St

Photographer: Bradley Wolf

Photo Date September 25, 2008

**ADDITIONAL INFORMATION****Description of Environment and Outbuildings:****Further Description of important architectural features**

wooden windows & original wooden door

History and Significance:

The first resident was Meyer Peltzman of the R. Peltzman Bottle Co. Fred B. Gibbs is listed as a carpenter in the 1910 city directory.

Eligibility: Eligible as part of District**Sources of Information:**

1910 and 1925 City Directory

Water Permit(s) #: 42397**Building Permit(s) #:** 25475

ARCHITECTURAL/HISTORIC INVENTORY FORM

Survey No.: cc -cse-129

Survey No.: cc -cse-129	Survey Name(s): Country Side East Survey 2008-09		
County: Jackson	City: Kansas City <input type="checkbox"/> Vicinity	Zip Code 64112	
Address: 2 E 54th St	Ownership: <input checked="" type="checkbox"/> Private <input type="checkbox"/> Public		
Historic Name: Newton M. Cameron Residence		Present Name	
UTM: Zone: 15 E: 362590 N: 4321242	Township/Range/Section: Twn: 49 Rng: 33 Sec: 32		
Historic Use (if known): single family dwelling		Current Use: single family dwelling	
Legal Descrip: Lot 34 Block 2, Rockhill Park			

ARCHITECTURAL INFORMATION (Further description of features and resources on continuation page)

Property Category: Building	Chimney Placement:	Outbuildings (list, describe on continuation sheet:)
Arch. Style and/or Vernacular Type: Colonial Revival	slope	
Plan shape: L-Shaped	Structural:	
No. of Stories: 1 1/2	Exterior Cladding: brick & stucco	
No. of Bays (1st story): 3	Foundation Material: limestone	Changes/Integrity Excellent <input type="checkbox"/> Additions Date(s): <input type="checkbox"/> Alterations Dates: <input type="checkbox"/> Moved Date(s): <input type="checkbox"/> Other Date(s): Endangered By:
Roof Type: side gable	Basement Type: full	
Roof Material: composition shingle	Front Porch Type: entry	
	Acreage (rural):	
	Visible from Public Rd <input checked="" type="checkbox"/>	

HISTORICAL DATA: (See additional history and sources of information on continuation page)

Construction Date 1922	Architect: unknown	On Kansas City Register?:
Significant Date/Period:		
Areas of Significance	Builder:	Date: Contributing?:
Original or Significant Owners: Newton M. Cameron	Developer: W.L. Morrison Investment Co.	On National Register?:
National Register eligible? <input type="checkbox"/> Individually Eligible <input type="checkbox"/> District Potential	Previous Surveys:	Date: Contributing?:
		Part of Multiple Property?:

OTHER:

Owner Name	Form prepared by (name and organization):	Survey Date:
Owner Address	John Otto, Andrew Schofield, Bradley Wolf, KCHPO	July 1, 2009

FOR SHPO USE:

Date entered in inventory:	Level of Survey <input type="checkbox"/> reconnaissance <input type="checkbox"/> intensive	Additional Research Needed? <input type="checkbox"/> Yes <input type="checkbox"/> No
National Register Status <input type="checkbox"/> listed <input type="checkbox"/> in listed district Name: <input type="checkbox"/> pending listing <input type="checkbox"/> eligible (individually) <input type="checkbox"/> eligible (district) <input type="checkbox"/> not eligible <input type="checkbox"/> not determined	Other:	

Address: 2 E 54th St

Photographer: Bradley Wolf

Photo Date September 25, 2008

**ADDITIONAL INFORMATION****Description of Environment and Outbuildings:**

1 car garage, front gable, stucco

Further Description of important architectural features

wooden windows & door

History and Significance:1925 City Directory: Newton M. Cameron
President of W L Morrison Investment Co.**Eligibility:** Eligible as part of District**Sources of Information:**

Western Manuscript Collection, ARC, apcard 126.012

Water Permit(s) #: 69310**Building Permit(s) #:** 41198

ARCHITECTURAL/HISTORIC INVENTORY FORM

Survey No.: cc -cse-130

Survey No.: cc -cse-130		Survey Name(s): Country Side East Survey 2008-09	
County: Jackson	City: Kansas City	<input type="checkbox"/> Vicinity	Zip Code 64112
Address: 4 E 54th St		Ownership: <input checked="" type="checkbox"/> Private <input type="checkbox"/> Public	
Historic Name:		Present Name	
UTM: Zone: 15 E: 362604 N: 4321243	Township/Range/Section: Twn: 49 Rng: 33 Sec: 32		
Historic Use (if known): single family dwelling		Current Use: single family dwelling	
Legal Descrip: Lot 33 Block 2, Rockhill Park			

ARCHITECTURAL INFORMATION (Further description of features and resources on continuation page)

Property Category: Building	Chimney Placement:	Outbuildings (list, describe on continuation sheet:)
Arch. Style and/or Vernacular Type: Prairie	slope	
Plan shape: T-Shaped	Structural:	
No. of Stories: 2	Exterior Cladding: stone and stucco	
No. of Bays (1st story): 2	Foundation Material: limestone	Changes/Integrity Excellent <input type="checkbox"/> Additions Date(s): <input type="checkbox"/> Alterations Dates: <input type="checkbox"/> Moved Date(s): <input type="checkbox"/> Other Date(s):
Roof Type: hip	Basement Type: full	
Roof Material: clay tile	Front Porch Type: wrap	
	Acreage (rural):	
	Visible from Public Rd <input checked="" type="checkbox"/>	Endangered By:

HISTORICAL DATA: (See additional history and sources of information on continuation page)

Construction Date 1913	Architect: Michaelis & Eyssell	On Kansas City Register?:
Significant Date/Period:		
Areas of Significance	Builder:	Date: Contributing?:
Original or Significant Owners:	Developer:	On National Register?:
National Register eligible? <input type="checkbox"/> Individually Eligible <input type="checkbox"/> District Potential	Previous Surveys:	Date: Contributing?:
		Part of Multiple Property?:

OTHER:

Owner Name	Form prepared by (name and organization):	Survey Date:
Owner Address	John Otto, Andrew Schofield, Bradley Wolf, KCHPO	July 1, 2009

FOR SHPO USE:

Date entered in inventory:	Level of Survey <input type="checkbox"/> reconnaissance <input type="checkbox"/> intensive	Additional Research Needed? <input type="checkbox"/> Yes <input type="checkbox"/> No
National Register Status <input type="checkbox"/> listed <input type="checkbox"/> in listed district Name: <input type="checkbox"/> pending listing <input type="checkbox"/> eligible (individually) <input type="checkbox"/> eligible (district) <input type="checkbox"/> not eligible <input type="checkbox"/> not determined	Other:	

Address: 4 E 54th St

Photographer: Bradley Wolf

Photo Date September 25, 2008

**ADDITIONAL INFORMATION****Description of Environment and Outbuildings:****Further Description of important architectural features**

wooden windows & door
clay tile roof added since 1940s

History and Significance:

In 1925, Jesse A. Buxton, an Asst. Cashier at Missouri Savings Assurance Bank, resided here.

Eligibility: Eligible as part of District

Sources of Information:

1925 City Directory

Water Permit(s) #: 51709

Building Permit(s) #: 30709

ARCHITECTURAL/HISTORIC INVENTORY FORM

Survey No.: cc -cse-131

Survey No.: cc -cse-131		Survey Name(s): Country Side East Survey 2008-09	
County: Jackson	City: Kansas City <input type="checkbox"/> Vicinity	Zip Code 64112	
Address: 5 E 54th St		Ownership: <input checked="" type="checkbox"/> Private <input type="checkbox"/> Public	
Historic Name: Warren & Matilda Davis Residence		Present Name	
UTM: Zone: 15 E: 362606 N: 4321201	Township/Range/Section: Twn: 49 Rng: 33 Sec: 32		
Historic Use (if known): single family dwelling		Current Use: single family dwelling	
Legal Descrip: Lot 2 & West 1/2 Lot 3 Block 3, Rockhill Park			

ARCHITECTURAL INFORMATION (Further description of features and resources on continuation page)

Property Category: Building	Chimney Placement:	Outbuildings (list, describe on continuation sheet:)
Arch. Style and/or Vernacular Type: Kansas City Shirtwaist	slope	
Plan shape: Rectangular	Structural:	
No. of Stories: 2	Exterior Cladding: brick and stucco	
No. of Bays (1st story): 2	Foundation Material: limestone	Changes/Integrity Excellent <input type="checkbox"/> Additions Date(s): <input type="checkbox"/> Alterations Dates: <input type="checkbox"/> Moved Date(s): <input type="checkbox"/> Other Date(s):
Roof Type: hip	Basement Type: full	
Roof Material: composition shingle	Front Porch Type: wrap	
	Acreage (rural):	
	Visible from Public Rd <input checked="" type="checkbox"/>	Endangered By:

HISTORICAL DATA: (See additional history and sources of information on continuation page)

Construction Date 1912	Architect: unknown	On Kansas City Register?:
Significant Date/Period:		
Areas of Significance	Builder:	Date: Contributing?:
Original or Significant Owners: Warren & Matilda Davis	Developer: Lottie M. Seymour	On National Register?:
National Register eligible? <input type="checkbox"/> Individually Eligible <input type="checkbox"/> District Potential	Previous Surveys:	Date: Contributing?:
		Part of Multiple Property?:

OTHER:

Owner Name	Form prepared by (name and organization):	Survey Date:
Owner Address	John Otto, Andrew Schofield, Bradley Wolf, KCHPO	July 1, 2009

FOR SHPO USE:

Date entered in inventory:	Level of Survey <input type="checkbox"/> reconnaissance <input type="checkbox"/> intensive	Additional Research Needed? <input type="checkbox"/> Yes <input type="checkbox"/> No
National Register Status <input type="checkbox"/> listed <input type="checkbox"/> in listed district Name: <input type="checkbox"/> pending listing <input type="checkbox"/> eligible (individually) <input type="checkbox"/> eligible (district) <input type="checkbox"/> not eligible <input type="checkbox"/> not determined	Other:	

Address: 5 E 54th St

Photographer: Bradley Wolf

Photo Date September 25, 2008

**ADDITIONAL INFORMATION****Description of Environment and Outbuildings:****Further Description of important architectural features**

wooden windows & soffits

History and Significance:**Eligibility:** Eligible as part of District**Sources of Information:**

Western Contractor, June 5, 1912, p.27, 1920 Federal Census

Water Permit(s) #: 48845**Building Permit(s) #:** 28820

ARCHITECTURAL/HISTORIC INVENTORY FORM

Survey No.: cc -cse-132

Survey No.: cc -cse-132		Survey Name(s): Country Side East Survey 2008-09	
County: Jackson	City: Kansas City <input type="checkbox"/> Vicinity	Zip Code 64112	
Address: 8 E 54th St		Ownership: <input checked="" type="checkbox"/> Private <input type="checkbox"/> Public	
Historic Name: Alpha A. Ziner Residence		Present Name	
UTM: Zone: 15 E: 362622 N: 4321241	Township/Range/Section: Twn: 49 Rng: 33 Sec: 32		
Historic Use (if known): single family dwelling		Current Use: single family dwelling	
Legal Descrip: Lot 32 Block 2, Rockhill Park			

ARCHITECTURAL INFORMATION (Further description of features and resources on continuation page)

Property Category: Building	Chimney Placement:	Outbuildings (list, describe on continuation sheet:) garage
Arch. Style and/or Vernacular Type: Colonial Revival/Prairie	side ridge	
Plan shape: Square	Structural:	
No. of Stories: 2 1/2	Exterior Cladding: stone and stucco	
No. of Bays (1st story): 3	Foundation Material: limestone	Changes/Integrity Excellent <input type="checkbox"/> Additions Date(s): <input type="checkbox"/> Alterations Dates: <input type="checkbox"/> Moved Date(s): <input type="checkbox"/> Other Date(s): Endangered By:
Roof Type: side gable	Basement Type: full	
Roof Material: composition shingle	Front Porch Type: full width	
	Acreage (rural):	
	Visible from Public Rd <input checked="" type="checkbox"/>	

HISTORICAL DATA: (See additional history and sources of information on continuation page)

Construction Date 1912	Architect: Samuel B. Tarbet	On Kansas City Register?: Date: Contributing?:
Significant Date/Period:		
Areas of Significance	Builder: Clarence D. Remely	On National Register?: Date: Contributing?:
Original or Significant Owners: Alpha A. Ziner	Developer:	
National Register eligible? <input type="checkbox"/> Individually Eligible <input type="checkbox"/> District Potential	Previous Surveys:	Part of Multiple Property?:

OTHER:

Owner Name	Form prepared by (name and organization):	Survey Date:
Owner Address	John Otto, Andrew Schofield, Bradley Wolf, KCHPO	July 1, 2009

FOR SHPO USE:


Date entered in inventory:	Level of Survey <input type="checkbox"/> reconnaissance <input type="checkbox"/> intensive	Additional Research Needed? <input type="checkbox"/> Yes <input type="checkbox"/> No
National Register Status <input type="checkbox"/> listed <input type="checkbox"/> in listed district Name: <input type="checkbox"/> pending listing <input type="checkbox"/> eligible (individually) <input type="checkbox"/> eligible (district) <input type="checkbox"/> not eligible <input type="checkbox"/> not determined	Other:	

Address: 8

E

54th

St

Photographer: Bradley Wolf**Photo Date** September 25, 2008**ADDITIONAL INFORMATION****Description of Environment and Outbuildings:**

garage, 1 car, stucco, front gable

Further Description of important architectural features

wooden windows & door

History and Significance:

The first resident was Alpha A. Ziner, a VP of Southwest Trust Co.

Eligibility: Eligible as part of District**Sources of Information:**

1917 City Directory

Water Permit(s) #: 49707**Building Permit(s) #:** 29590

ARCHITECTURAL/HISTORIC INVENTORY FORM

Survey No.: cc -cse-133

Survey No.: cc -cse-133		Survey Name(s): Country Side East Survey 2008-09	
County: Jackson	City: Kansas City <input type="checkbox"/> Vicinity	Zip Code 64112	
Address: 15 E 54th St		Ownership: <input checked="" type="checkbox"/> Private <input type="checkbox"/> Public	
Historic Name: Joseph & Estella Chandler Residence		Present Name	
UTM: Zone: 15 E: 362632 N: 4321199	Township/Range/Section: Twn: 49 Rng: 33 Sec: 32		
Historic Use (if known): single family dwelling		Current Use: single family dwelling	
Legal Descrip: East 25 Feet Lot 3 & All Lot 4 Block 3, Rockhill Park			

ARCHITECTURAL INFORMATION (Further description of features and resources on continuation page)

Property Category: Building	Chimney Placement:	Outbuildings (list, describe on continuation sheet:)
Arch. Style and/or Vernacular Type: American Four Square	side exterior	
Plan shape: L-Shaped	Structural:	
No. of Stories: 2 1/2	Exterior Cladding: stucco	
No. of Bays (1st story): 3	Foundation Material: limestone	Changes/Integrity Excellent <input type="checkbox"/> Additions Date(s): <input type="checkbox"/> Alterations Dates: <input type="checkbox"/> Moved Date(s): <input type="checkbox"/> Other Date(s): Endangered By:
Roof Type: side gable	Basement Type: full	
Roof Material: composition shingle	Front Porch Type: full width	
	Acreage (rural):	
	Visible from Public Rd <input checked="" type="checkbox"/>	

HISTORICAL DATA: (See additional history and sources of information on continuation page)

Construction Date 1911	Architect: unknown	On Kansas City Register?:
Significant Date/Period:		
Areas of Significance	Builder:	Date: Contributing?:
Original or Significant Owners: Joseph & Estella Chandler Residence	Developer: Harry B. Gengnagel	On National Register?:
National Register eligible? <input type="checkbox"/> Individually Eligible <input type="checkbox"/> District Potential	Previous Surveys:	Date: Contributing?:
		Part of Multiple Property?:

OTHER:

Owner Name	Form prepared by (name and organization):	Survey Date:
Owner Address	John Otto, Andrew Schofield, Bradley Wolf, KCHPO	July 1, 2009

FOR SHPO USE:

Date entered in inventory:	Level of Survey <input type="checkbox"/> reconnaissance <input type="checkbox"/> intensive	Additional Research Needed? <input type="checkbox"/> Yes <input type="checkbox"/> No
National Register Status <input type="checkbox"/> listed <input type="checkbox"/> in listed district Name: <input type="checkbox"/> pending listing <input type="checkbox"/> eligible (individually) <input type="checkbox"/> eligible (district) <input type="checkbox"/> not eligible <input type="checkbox"/> not determined	Other:	

Address: 15 E 54th St

Photographer: Bradley Wolf

Photo Date September 25, 2008

**ADDITIONAL INFORMATION****Description of Environment and Outbuildings:****Further Description of important architectural features**

stone one-car garage add-on, wooden windows & soffits, original wooden door

History and Significance:

The first residents were Joseph & Estella Chandler. Harry B. Gengnagel is listed with Provident Land Co. in the 1912 city directory.

Eligibility: Eligible as part of District**Sources of Information:**

1920 Census, 1912 Cit Directory

Water Permit(s) #: 47353**Building Permit(s) #:** 27712

ARCHITECTURAL/HISTORIC INVENTORY FORM

Survey No.: cc -cse-134

Survey No.: cc -cse-134	Survey Name(s): Country Side East Survey 2008-09		
County: Jackson	City: Kansas City <input type="checkbox"/> Vicinity	Zip Code 64112	
Address: 16 E 54th St		Ownership: <input checked="" type="checkbox"/> Private <input type="checkbox"/> Public	
Historic Name: Mrs. William Hyde Residence		Present Name	
UTM: Zone: 15 E: 362642 N: 4321241	Township/Range/Section: Twn: 49 Rng: 33 Sec: 32		
Historic Use (if known): single family dwelling		Current Use: single family dwelling	
Legal Descrip: Lots 30 & 31 Block 2, Rockhill Park			

ARCHITECTURAL INFORMATION (Further description of features and resources on continuation page)

Property Category: Building	Chimney Placement:	Outbuildings (list, describe on continuation sheet:) garage
Arch. Style and/or Vernacular Type: Craftsman	side	
Plan shape: Irregular	Structural:	
No. of Stories: 2 1/2	Exterior Cladding: stone	
No. of Bays (1st story): 3	Foundation Material: limestone	Changes/Integrity Excellent <input type="checkbox"/> Additions Date(s): <input type="checkbox"/> Alterations Dates: <input type="checkbox"/> Moved Date(s): <input type="checkbox"/> Other Date(s): Endangered By:
Roof Type: side gable	Basement Type: full	
Roof Material: clay tile	Front Porch Type: full width	
	Acreage (rural):	
	Visible from Public Rd <input checked="" type="checkbox"/>	

HISTORICAL DATA: (See additional history and sources of information on continuation page)

Construction Date 1909	Architect: unknown	On Kansas City Register?: Date: Contributing?:
Significant Date/Period:		
Areas of Significance	Builder:	On National Register?: Date: Contributing?:
Original or Significant Owners: Mrs. William Hyde Residence	Developer:	
National Register eligible? <input type="checkbox"/> Individually Eligible <input type="checkbox"/> District Potential	Previous Surveys:	Part of Multiple Property?:

OTHER:

Owner Name	Form prepared by (name and organization):	Survey Date:
Owner Address	John Otto, Andrew Schofield, Bradley Wolf, KCHPO	July 1, 2009

FOR SHPO USE:

Date entered in inventory:	Level of Survey <input type="checkbox"/> reconnaissance <input type="checkbox"/> intensive	Additional Research Needed? <input type="checkbox"/> Yes <input type="checkbox"/> No
National Register Status <input type="checkbox"/> listed <input type="checkbox"/> in listed district Name: <input type="checkbox"/> pending listing <input type="checkbox"/> eligible (individually) <input type="checkbox"/> eligible (district) <input type="checkbox"/> not eligible <input type="checkbox"/> not determined	Other:	

Address: 16

E

54th

St

Photographer: Bradley Wolf**Photo Date** September 25, 2008**ADDITIONAL INFORMATION****Description of Environment and Outbuildings:**

2 car garage, 2 story, stone & horizontal boards

Further Description of important architectural features

wooden windows & door

History and Significance:

This was the residence of William Hyde, who was a clerk for the Loose brothers who owned the Corle Cracker and Confectionary Company in Kansas City, Missouri. He was a local 19th century amateur photographer.

Eligibility: Eligible as part of District

Sources of Information:

KC Public Library Missouri Valley Room, William Hyde Photo Collection, 1925 City Directory

Water Permit(s) #: 41274

Building Permit(s) #:

ARCHITECTURAL/HISTORIC INVENTORY FORM

Survey No.: cc -cse-135

Survey No.: cc -cse-135		Survey Name(s): Country Side East Survey 2008-09	
County: Jackson	City: Kansas City <input type="checkbox"/> Vicinity	Zip Code 64112	
Address: 17 E 54th St		Ownership: <input checked="" type="checkbox"/> Private <input type="checkbox"/> Public	
Historic Name:		Present Name	
UTM: Zone: 15 E: 362648 N: 4321198	Township/Range/Section: Twn: 49 Rng: 33 Sec: 32		
Historic Use (if known): single family dwelling		Current Use: single family dwelling	
Legal Descrip: Lot 5 Block 3, Rockhill Park			

ARCHITECTURAL INFORMATION (Further description of features and resources on continuation page)

Property Category: Building	Chimney Placement:	Outbuildings (list, describe on continuation sheet:)
Arch. Style and/or Vernacular Type: Kansas City Shirtwaist	side exterior	
Plan shape: Rectangular	Structural:	
No. of Stories: 2 1/2	Exterior Cladding: stone and stucco	
No. of Bays (1st story): 2	Foundation Material: limestone	Changes/Integrity Excellent <input type="checkbox"/> Additions Date(s): <input type="checkbox"/> Alterations Dates: <input type="checkbox"/> Moved Date(s): <input type="checkbox"/> Other Date(s):
Roof Type: cross gable	Basement Type: full	
Roof Material: composition shingle	Front Porch Type: wrap	
	Acreage (rural):	
	Visible from Public Rd <input checked="" type="checkbox"/>	Endangered By:

HISTORICAL DATA: (See additional history and sources of information on continuation page)

Construction Date 1910	Architect: unknown	On Kansas City Register?:
Significant Date/Period:		
Areas of Significance	Builder: Sibley A. Pierce	Date: Contributing?:
Original or Significant Owners:	Developer:	On National Register?:
National Register eligible? <input type="checkbox"/> Individually Eligible <input type="checkbox"/> District Potential	Previous Surveys:	Date: Contributing?:
		Part of Multiple Property?:

OTHER:

Owner Name	Form prepared by (name and organization):	Survey Date:
Owner Address	John Otto, Andrew Schofield, Bradley Wolf, KCHPO	July 1, 2009

FOR SHPO USE:

Date entered in inventory:	Level of Survey <input type="checkbox"/> reconnaissance <input type="checkbox"/> intensive	Additional Research Needed? <input type="checkbox"/> Yes <input type="checkbox"/> No
National Register Status <input type="checkbox"/> listed <input type="checkbox"/> in listed district Name: <input type="checkbox"/> pending listing <input type="checkbox"/> eligible (individually) <input type="checkbox"/> eligible (district) <input type="checkbox"/> not eligible <input type="checkbox"/> not determined	Other:	

Address: 17

E

54th

St

Photographer: Bradley Wolf**Photo Date** September 25, 2008**ADDITIONAL INFORMATION****Description of Environment and Outbuildings:**

1.5 story car garage with Stone

Further Description of important architectural features

wooden windows & soffits, non-original wooden door

History and Significance:

In 1925, the city directory lists Howard M. Clarke as a resident.

Eligibility: Eligible as part of District**Sources of Information:**

1925 City Directory

Water Permit(s) #: 44176**Building Permit(s) #:** 26309

ARCHITECTURAL/HISTORIC INVENTORY FORM

Survey No.: cc -cse-136

Survey No.: cc -cse-136		Survey Name(s): Country Side East Survey 2008-09	
County: Jackson	City: Kansas City <input type="checkbox"/> Vicinity	Zip Code 64112	
Address: 20 E 54th St		Ownership: <input checked="" type="checkbox"/> Private <input type="checkbox"/> Public	
Historic Name: Harry E. Fisher Residence		Present Name	
UTM: Zone: 15 E: 362666 N: 4321239	Township/Range/Section: Twn: 49 Rng: 33 Sec: 32		
Historic Use (if known): single family dwelling		Current Use: single family dwelling	
Legal Descrip: Lot 29 Block 2, Rockhill Park			

ARCHITECTURAL INFORMATION (Further description of features and resources on continuation page)

Property Category: Building	Chimney Placement:	Outbuildings (list, describe on continuation sheet:) garage
Arch. Style and/or Vernacular Type: Prairie	slope Structural:	
Plan shape: L-Shaped	Exterior Cladding: stucco	Changes/Integrity Excellent <input type="checkbox"/> Additions Date(s): <input type="checkbox"/> Alterations Dates: <input type="checkbox"/> Moved Date(s): <input type="checkbox"/> Other Date(s): Endangered By:
No. of Stories: 2	Foundation Material: limestone	
No. of Bays (1st story): 4	Basement Type: full	
Roof Type: hip	Front Porch Type: stoop	
Roof Material: composition shingle	Acreage (rural): Visible from Public Rd <input checked="" type="checkbox"/>	

HISTORICAL DATA: (See additional history and sources of information on continuation page)

Construction Date 1919	Architect: unknown	On Kansas City Register?: Date: Contributing?:
Significant Date/Period:		
Areas of Significance	Builder: John M. Smither	On National Register?: Date: Contributing?:
Original or Significant Owners: Harry E. Fisher	Developer:	
National Register eligible? <input type="checkbox"/> Individually Eligible <input type="checkbox"/> District Potential	Previous Surveys:	Part of Multiple Property?:

OTHER:

Owner Name	Form prepared by (name and organization):	Survey Date:
Owner Address	John Otto, Andrew Schofield, Bradley Wolf, KCHPO	July 1, 2009

FOR SHPO USE:

Date entered in inventory:	Level of Survey <input type="checkbox"/> reconnaissance <input type="checkbox"/> intensive	Additional Research Needed? <input type="checkbox"/> Yes <input type="checkbox"/> No
National Register Status <input type="checkbox"/> listed <input type="checkbox"/> in listed district Name: <input type="checkbox"/> pending listing <input type="checkbox"/> eligible (individually) <input type="checkbox"/> eligible (district) <input type="checkbox"/> not eligible <input type="checkbox"/> not determined	Other:	

Address: 20

E

54th

St

Photographer: Bradley Wolf**Photo Date** September 25, 2008**ADDITIONAL INFORMATION****Description of Environment and Outbuildings:**

2 car garage, wood, hip roof

Further Description of important architectural features

wooden windows & door

History and Significance:

The first resident was Harry E. Fisher, President of Fisher Realty Company.

Eligibility: Eligible as part of District**Sources of Information:**

1920 City Directory

Water Permit(s) #: 63089**Building Permit(s) #:** 37199

ARCHITECTURAL/HISTORIC INVENTORY FORM

Survey No.: cc -cse-137

Survey No.: cc -cse-137		Survey Name(s): Country Side East Survey 2008-09	
County: Jackson	City: Kansas City <input type="checkbox"/> Vicinity	Zip Code 64112	
Address: 21 E 54th St		Ownership: <input checked="" type="checkbox"/> Private <input type="checkbox"/> Public	
Historic Name: H.G. Hayes Residence		Present Name	
UTM: Zone: 15 E: 362665 N: 4321198	Township/Range/Section: Twn: 49 Rng: 33 Sec: 32		
Historic Use (if known): single family dwelling		Current Use: single family dwelling	
Legal Descrip: Lot 6 Block 3, Rockhill Park			

ARCHITECTURAL INFORMATION (Further description of features and resources on continuation page)

Property Category: Building	Chimney Placement:	Outbuildings (list, describe on continuation sheet:)
Arch. Style and/or Vernacular Type: Craftsman	exterior side	
Plan shape: Rectangular	Structural:	
No. of Stories: 2	Exterior Cladding: stone and vinyl siding	
No. of Bays (1st story): 3	Foundation Material: limestone	Changes/Integrity Good <input type="checkbox"/> Additions Date(s): <input type="checkbox"/> Alterations Dates: <input type="checkbox"/> Moved Date(s): <input type="checkbox"/> Other Date(s):
Roof Type: side gable	Basement Type: full	
Roof Material: composition shingle	Front Porch Type: full width	
	Acreage (rural):	
	Visible from Public Rd <input checked="" type="checkbox"/>	Endangered By:

HISTORICAL DATA: (See additional history and sources of information on continuation page)

Construction Date 1911	Architect: unknown	On Kansas City Register?:
Significant Date/Period:		
Areas of Significance	Builder: Thomas D. Drumheller	Date: Contributing?:
Original or Significant Owners: H.G. Hayes	Developer:	On National Register?:
National Register eligible? <input type="checkbox"/> Individually Eligible <input type="checkbox"/> District Potential	Previous Surveys:	Date: Contributing?:
		Part of Multiple Property?:

OTHER:

Owner Name	Form prepared by (name and organization):	Survey Date:
Owner Address	John Otto, Andrew Schofield, Bradley Wolf, KCHPO	July 1, 2009

FOR SHPO USE:

Date entered in inventory:	Level of Survey <input type="checkbox"/> reconnaissance <input type="checkbox"/> intensive	Additional Research Needed? <input type="checkbox"/> Yes <input type="checkbox"/> No
National Register Status <input type="checkbox"/> listed <input type="checkbox"/> in listed district Name: <input type="checkbox"/> pending listing <input type="checkbox"/> eligible (individually) <input type="checkbox"/> eligible (district) <input type="checkbox"/> not eligible <input type="checkbox"/> not determined	Other:	

Address: 21

E

54th

St

Photographer: Bradley Wolf**Photo Date** September 25, 2008**ADDITIONAL INFORMATION****Description of Environment and Outbuildings:****Further Description of important architectural features**

wooden windows & soffits, original wooden door

History and Significance:

The 1925 City Directory lists Thomas D. Drumheler as a contractor.

Eligibility: Eligible as part of District**Sources of Information:****Water Permit(s) #:** 47267**Building Permit(s) #:** 27995

ARCHITECTURAL/HISTORIC INVENTORY FORM

Survey No.: cc -cse-138

Survey No.: cc -cse-138		Survey Name(s): Country Side East Survey 2008-09	
County: Jackson	City: Kansas City <input type="checkbox"/> Vicinity	Zip Code 64112	
Address: 24 E 54th St		Ownership: <input checked="" type="checkbox"/> Private <input type="checkbox"/> Public	
Historic Name: Paul F. Cropper Residence		Present Name	
UTM: Zone: 15 E: 362683 N: 4321239	Township/Range/Section: Twn: 49 Rng: 33 Sec: 32		
Historic Use (if known): single family dwelling		Current Use: single family dwelling	
Legal Descrip: Lot 28 Block 2, Rockhill Park			

ARCHITECTURAL INFORMATION (Further description of features and resources on continuation page)

Property Category: Building	Chimney Placement:	Outbuildings (list, describe on continuation sheet:) garage
Arch. Style and/or Vernacular Type: Prairie Bungalow	slope	
Plan shape: L-Shaped	Structural:	
No. of Stories: 1 1/2	Exterior Cladding: stucco	
No. of Bays (1st story): 3	Foundation Material: limestone	Changes/Integrity Excellent <input type="checkbox"/> Additions Date(s): <input type="checkbox"/> Alterations Dates: <input type="checkbox"/> Moved Date(s): <input type="checkbox"/> Other Date(s): Endangered By:
Roof Type: cross gable	Basement Type: full	
Roof Material: composition shingle	Front Porch Type: entry	
	Acreage (rural):	
	Visible from Public Rd <input checked="" type="checkbox"/>	

HISTORICAL DATA: (See additional history and sources of information on continuation page)

Construction Date 1919	Architect: unknown	On Kansas City Register?: Date: Contributing?:
Significant Date/Period:		
Areas of Significance	Builder: John M. Smither	On National Register?: Date: Contributing?:
Original or Significant Owners: Paul F. Cropper	Developer:	
National Register eligible? <input type="checkbox"/> Individually Eligible <input type="checkbox"/> District Potential	Previous Surveys:	Part of Multiple Property?:

OTHER:

Owner Name	Form prepared by (name and organization):	Survey Date:
Owner Address	John Otto, Andrew Schofield, Bradley Wolf, KCHPO	July 1, 2009

FOR SHPO USE:

Date entered in inventory:	Level of Survey <input type="checkbox"/> reconnaissance <input type="checkbox"/> intensive	Additional Research Needed? <input type="checkbox"/> Yes <input type="checkbox"/> No
National Register Status <input type="checkbox"/> listed <input type="checkbox"/> in listed district Name: <input type="checkbox"/> pending listing <input type="checkbox"/> eligible (individually) <input type="checkbox"/> eligible (district) <input type="checkbox"/> not eligible <input type="checkbox"/> not determined	Other:	

Address: 24 E 54th St

Photographer: Bradley Wolf

Photo Date September 25, 2008

**ADDITIONAL INFORMATION****Description of Environment and Outbuildings:**

2 car garage, hip shingle roof

Further Description of important architectural features

wooden windows & door

History and Significance:

The first resident was Paul F. Cropper, an employee at Union Bank Note Company.

Eligibility: Eligible as part of District**Sources of Information:****Water Permit(s) #:** 63090**Building Permit(s) #:** 37209

ARCHITECTURAL/HISTORIC INVENTORY FORM

Survey No.: cc -cse-139

Survey No.: cc -cse-139		Survey Name(s): Country Side East Survey 2008-09	
County: Jackson	City: Kansas City	<input type="checkbox"/> Vicinity	Zip Code 64112
Address: 27 E 54th St		Ownership: <input checked="" type="checkbox"/> Private <input type="checkbox"/> Public	
Historic Name: Don A. Kable Residence		Present Name	
UTM: Zone: 15 E: 362679 N: 4321197	Township/Range/Section: Twn: 49 Rng: 33 Sec: 32		
Historic Use (if known): single family dwelling		Current Use: single family dwelling	
Legal Descrip: Lot 7 Block 3, Rockhill Park			

ARCHITECTURAL INFORMATION (Further description of features and resources on continuation page)

Property Category: Building	Chimney Placement:	Outbuildings (list, describe on continuation sheet:)
Arch. Style and/or Vernacular Type: Prairie	side	
Plan shape: L-Shaped	Structural:	
No. of Stories: 2	Exterior Cladding: stucco	
No. of Bays (1st story): 4	Foundation Material: limestone	Changes/Integrity Excellent <input type="checkbox"/> Additions Date(s): <input type="checkbox"/> Alterations Dates: <input type="checkbox"/> Moved Date(s): <input type="checkbox"/> Other Date(s): Endangered By:
Roof Type: hip	Basement Type: full	
Roof Material: composition shingle	Front Porch Type: stoop	
	Acreage (rural):	
	Visible from Public Rd <input checked="" type="checkbox"/>	

HISTORICAL DATA: (See additional history and sources of information on continuation page)

Construction Date 1921	Architect: unknown	On Kansas City Register?:
Significant Date/Period:		
Areas of Significance	Builder: John W. Gunn, Jr.	Date: Contributing?:
Original or Significant Owners: Don A. Kable	Developer:	On National Register?:
National Register eligible? <input type="checkbox"/> Individually Eligible <input type="checkbox"/> District Potential	Previous Surveys:	Date: Contributing?:
		Part of Multiple Property?:

OTHER:

Owner Name	Form prepared by (name and organization):	Survey Date:
Owner Address	John Otto, Andrew Schofield, Bradley Wolf, KCHPO	July 1, 2009

FOR SHPO USE:

Date entered in inventory:	Level of Survey <input type="checkbox"/> reconnaissance <input type="checkbox"/> intensive	Additional Research Needed? <input type="checkbox"/> Yes <input type="checkbox"/> No
National Register Status <input type="checkbox"/> listed <input type="checkbox"/> in listed district Name: <input type="checkbox"/> pending listing <input type="checkbox"/> eligible (individually) <input type="checkbox"/> eligible (district) <input type="checkbox"/> not eligible <input type="checkbox"/> not determined	Other:	

Address: 27 E 54th St

Photographer: Bradley Wolf

Photo Date September 25, 2008

**ADDITIONAL INFORMATION****Description of Environment and Outbuildings:****Further Description of important architectural features**

non-original door, wooden soffits & windows

History and Significance:

1925 City Directory: Don A. Kable- Dept. Manager at Russel Brokerage

Eligibility: Eligible as part of District**Sources of Information:**

1925 City Directory

Water Permit(s) #: 65417**Building Permit(s) #:** 38646

ARCHITECTURAL/HISTORIC INVENTORY FORM

Survey No.: cc -cse-140

Survey No.: cc -cse-140		Survey Name(s): Country Side East Survey 2008-09	
County: Jackson	City: Kansas City <input type="checkbox"/> Vicinity	Zip Code 64112	
Address: 28 E 54th St		Ownership: <input checked="" type="checkbox"/> Private <input type="checkbox"/> Public	
Historic Name: R.R. Cope Residence		Present Name	
UTM: Zone: 15 E: 362691 N: 4321230	Township/Range/Section: Twn: 49 Rng: 33 Sec: 32		
Historic Use (if known): single family dwelling		Current Use: single family dwelling	
Legal Descrip: Lot 27 Block 2, Rockhill Park			

ARCHITECTURAL INFORMATION (Further description of features and resources on continuation page)

Property Category: Building	Chimney Placement:	Outbuildings (list, describe on continuation sheet:)
Arch. Style and/or Vernacular Type: Prairie/Colonial Revival	side	
Plan shape: Rectangular	Structural:	
No. of Stories: 2	Exterior Cladding: wood lap siding	
No. of Bays (1st story): 2	Foundation Material: limestone	Changes/Integrity Excellent <input type="checkbox"/> Additions Date(s): <input type="checkbox"/> Alterations Dates: <input type="checkbox"/> Moved Date(s): <input type="checkbox"/> Other Date(s):
Roof Type: hip	Basement Type: full	
Roof Material: composition shingle	Front Porch Type: entry	
	Acreage (rural):	
	Visible from Public Rd <input checked="" type="checkbox"/>	Endangered By:

HISTORICAL DATA: (See additional history and sources of information on continuation page)

Construction Date 1916	Architect: Michaelis & Eyssell	On Kansas City Register?:
Significant Date/Period:		
Areas of Significance	Builder: Earl C. Hallar Construction Co.	Date: Contributing?:
Original or Significant Owners: R.R. Cope	Developer:	On National Register?:
National Register eligible? <input type="checkbox"/> Individually Eligible <input type="checkbox"/> District Potential	Previous Surveys:	Date: Contributing?:
		Part of Multiple Property?:

OTHER:

Owner Name	Form prepared by (name and organization):	Survey Date:
Owner Address	John Otto, Andrew Schofield, Bradley Wolf, KCHPO	July 1, 2009

FOR SHPO USE:

Date entered in inventory:	Level of Survey <input type="checkbox"/> reconnaissance <input type="checkbox"/> intensive	Additional Research Needed? <input type="checkbox"/> Yes <input type="checkbox"/> No
National Register Status <input type="checkbox"/> listed <input type="checkbox"/> in listed district Name: <input type="checkbox"/> pending listing <input type="checkbox"/> eligible (individually) <input type="checkbox"/> eligible (district) <input type="checkbox"/> not eligible <input type="checkbox"/> not determined	Other:	

Address: 28

E

54th

St

Photographer: Bradley Wolf**Photo Date** September 25, 2008**ADDITIONAL INFORMATION****Description of Environment and Outbuildings:****Further Description of important architectural features**

wooden windows & door

History and Significance:

The first resident was R.R. Cope. In 1925, Earl C. Hallar worked in Real Estate and Building in the R.A. Long Building

Eligibility: Eligible as part of District**Sources of Information:**

1925 City Directory

Water Permit(s) #: 59556**Building Permit(s) #:** 32393

ARCHITECTURAL/HISTORIC INVENTORY FORM

Survey No.: cc -cse-141

Survey No.: cc -cse-141		Survey Name(s): Country Side East Survey 2008-09	
County: Jackson	City: Kansas City	<input type="checkbox"/> Vicinity	Zip Code 64112
Address: 31 E 54th St		Ownership: <input checked="" type="checkbox"/> Private <input type="checkbox"/> Public	
Historic Name: W.S. Duggan Residence		Present Name	
UTM: Zone: 15 E: 362694 N: 4321194	Township/Range/Section: Twn: 49 Rng: 33 Sec: 32		
Historic Use (if known): single family dwelling		Current Use: single family dwelling	
Legal Descrip: Lot 8 Block 3, Rockhill Park			

ARCHITECTURAL INFORMATION (Further description of features and resources on continuation page)

Property Category: Building	Chimney Placement:	Outbuildings (list, describe on continuation sheet:)
Arch. Style and/or Vernacular Type: Craftsman Bungalow	side ridge	
Plan shape: Rectangular	Structural:	
No. of Stories: 1 1/2	Exterior Cladding: stucco	
No. of Bays (1st story): 5	Foundation Material: limestone	Changes/Integrity Excellent
Roof Type: side gable	Basement Type: full	<input type="checkbox"/> Additions Date(s):
Roof Material: composition shingle	Front Porch Type: wrap	<input type="checkbox"/> Alterations Dates:
	Acreage (rural):	<input type="checkbox"/> Moved Date(s):
	Visible from Public Rd <input checked="" type="checkbox"/>	<input type="checkbox"/> Other Date(s):
		Endangered By:

HISTORICAL DATA: (See additional history and sources of information on continuation page)

Construction Date 1911	Architect: unknown	On Kansas City Register?:
Significant Date/Period:		
Areas of Significance	Builder: Clarence L. Brown	Date: Contributing?:
Original or Significant Owners: W.S. Duggan	Developer:	On National Register?:
National Register eligible? <input type="checkbox"/> Individually Eligible <input type="checkbox"/> District Potential	Previous Surveys:	Date: Contributing?:
		Part of Multiple Property?:

OTHER:

Owner Name	Form prepared by (name and organization):	Survey Date:
Owner Address	John Otto, Andrew Schofield, Bradley Wolf, KCHPO	July 1, 2009

FOR SHPO USE:

Date entered in inventory:	Level of Survey <input type="checkbox"/> reconnaissance <input type="checkbox"/> intensive	Additional Research Needed? <input type="checkbox"/> Yes <input type="checkbox"/> No
National Register Status <input type="checkbox"/> listed <input type="checkbox"/> in listed district Name: <input type="checkbox"/> pending listing <input type="checkbox"/> eligible (individually) <input type="checkbox"/> eligible (district) <input type="checkbox"/> not eligible <input type="checkbox"/> not determined	Other:	

Address: 31 E 54th St

Photographer: Bradley Wolf

Photo Date September 25, 2008

**ADDITIONAL INFORMATION****Description of Environment and Outbuildings:****Further Description of important architectural features**

original wooden door, wooden windows & soffits

History and Significance:

The first resident was W.S. Duggan a salesman at the Robert Keith Furniture Store.

Eligibility: Eligible as part of District**Sources of Information:**

1925 City Directory

Water Permit(s) #: 45189**Building Permit(s) #:** 26790

ARCHITECTURAL/HISTORIC INVENTORY FORM

Survey No.: cc -cse-142

Survey No.: cc -cse-142	Survey Name(s): Country Side East Survey 2008-09		
County: Jackson	City: Kansas City <input type="checkbox"/> Vicinity	Zip Code 64112	
Address: 33 E 54th St	Ownership: <input checked="" type="checkbox"/> Private <input type="checkbox"/> Public		
Historic Name: William L. Jones Residence		Present Name	
UTM: Zone: 15 E: 362711 N: 4321195	Township/Range/Section: Twn: 49 Rng: 33 Sec: 32		
Historic Use (if known): single family dwelling		Current Use: single family dwelling	
Legal Descrip: Lot 9 Block 3, Rockhill Park			

ARCHITECTURAL INFORMATION (Further description of features and resources on continuation page)

Property Category: Building	Chimney Placement:	Outbuildings (list, describe on continuation sheet:)
Arch. Style and/or Vernacular Type: Colonial Revival/Craftsman	side exterior	
Plan shape: L-Shaped	Structural:	
No. of Stories: 2	Exterior Cladding: wood lap siding	
No. of Bays (1st story): 3	Foundation Material: limestone	Changes/Integrity Excellent <input type="checkbox"/> Additions Date(s): <input type="checkbox"/> Alterations Dates: <input type="checkbox"/> Moved Date(s): <input type="checkbox"/> Other Date(s): Endangered By:
Roof Type: hip	Basement Type: full	
Roof Material: composition shingle	Front Porch Type: entry	
	Acreage (rural): Visible from Public Rd <input checked="" type="checkbox"/>	

HISTORICAL DATA: (See additional history and sources of information on continuation page)

Construction Date 1917	Architect: unknown	On Kansas City Register?:
Significant Date/Period:		
Areas of Significance	Builder: Samuel D. Eiche	Date: Contributing?:
Original or Significant Owners: William L. Jones	Developer: Eiche & Jennings	On National Register?:
National Register eligible? <input type="checkbox"/> Individually Eligible <input type="checkbox"/> District Potential	Previous Surveys:	Date: Contributing?:
		Part of Multiple Property?:

OTHER:

Owner Name	Form prepared by (name and organization):	Survey Date:
Owner Address	John Otto, Andrew Schofield, Bradley Wolf, KCHPO	July 1, 2009

FOR SHPO USE:

Date entered in inventory:	Level of Survey <input type="checkbox"/> reconnaissance <input type="checkbox"/> intensive	Additional Research Needed? <input type="checkbox"/> Yes <input type="checkbox"/> No
National Register Status <input type="checkbox"/> listed <input type="checkbox"/> in listed district Name: <input type="checkbox"/> pending listing <input type="checkbox"/> eligible (individually) <input type="checkbox"/> eligible (district) <input type="checkbox"/> not eligible <input type="checkbox"/> not determined	Other:	

Address: 33 E 54th St

Photographer: Bradley Wolf

Photo Date September 25, 2008

**ADDITIONAL INFORMATION****Description of Environment and Outbuildings:****Further Description of important architectural features**

original wooden door, wooden windows & soffits

History and Significance:

The first resident was William L. Jones, who worked in the mortgage industry.

Eligibility: Eligible as part of District**Sources of Information:**

1920 City Directory

Water Permit(s) #: 60911**Building Permit(s) #:** 35674

ARCHITECTURAL/HISTORIC INVENTORY FORM

Survey No.: cc -cse-143

Survey No.: cc -cse-143		Survey Name(s): Country Side East Survey 2008-09	
County: Jackson	City: Kansas City <input type="checkbox"/> Vicinity	Zip Code 64112	
Address: 34 E 54th St		Ownership: <input checked="" type="checkbox"/> Private <input type="checkbox"/> Public	
Historic Name: Harry G. Harris Residence		Present Name	
UTM: Zone: 15 E: 362710 N: 4321236	Township/Range/Section: Twn: 49 Rng: 33 Sec: 32		
Historic Use (if known): single family dwelling		Current Use: single family dwelling	
Legal Descrip: Lot 26 Block 2, Rockhill Park			

ARCHITECTURAL INFORMATION (Further description of features and resources on continuation page)

Property Category: Building	Chimney Placement:	Outbuildings (list, describe on continuation sheet:) garage
Arch. Style and/or Vernacular Type: Prairie	side	
Plan shape: Square	Structural:	
No. of Stories: 2	Exterior Cladding: wood lap siding & stucco	
No. of Bays (1st story): 2	Foundation Material: limestone	Changes/Integrity Excellent <input type="checkbox"/> Additions Date(s): <input type="checkbox"/> Alterations Dates: <input type="checkbox"/> Moved Date(s): <input type="checkbox"/> Other Date(s):
Roof Type: hip	Basement Type: full	
Roof Material: composition shingle	Front Porch Type: wrap	
	Acreage (rural):	
	Visible from Public Rd <input checked="" type="checkbox"/>	Endangered By:

HISTORICAL DATA: (See additional history and sources of information on continuation page)

Construction Date 1911	Architect: Clyde F. Mack	On Kansas City Register?: Date: Contributing?:
Significant Date/Period:		
Areas of Significance	Builder: Clarence L. Brown	On National Register?: Date: Contributing?:
Original or Significant Owners: Harry G. Harris	Developer:	
National Register eligible? <input type="checkbox"/> Individually Eligible <input type="checkbox"/> District Potential	Previous Surveys:	Part of Multiple Property?:

OTHER:

Owner Name	Form prepared by (name and organization):	Survey Date:
Owner Address	John Otto, Andrew Schofield, Bradley Wolf, KCHPO	July 1, 2009

FOR SHPO USE:

Date entered in inventory:	Level of Survey <input type="checkbox"/> reconnaissance <input type="checkbox"/> intensive	Additional Research Needed? <input type="checkbox"/> Yes <input type="checkbox"/> No
National Register Status <input type="checkbox"/> listed <input type="checkbox"/> in listed district Name: <input type="checkbox"/> pending listing <input type="checkbox"/> eligible (individually) <input type="checkbox"/> eligible (district) <input type="checkbox"/> not eligible <input type="checkbox"/> not determined	Other:	

Address: 34 E 54th St

Photographer: Bradley Wolf

Photo Date September 25, 2008

**ADDITIONAL INFORMATION****Description of Environment and Outbuildings:**

garage, hip roof, horizontal boards, 1 car

Further Description of important architectural features

wooden windows & door

History and Significance:

The first resident was Harry G. Harris.

Eligibility: Eligible as part of District**Sources of Information:**

1920 Federal Census

Water Permit(s) #: 46475**Building Permit(s) #:** 27439

ARCHITECTURAL/HISTORIC INVENTORY FORM

Survey No.: cc -cse-144

Survey No.: cc -cse-144	Survey Name(s): Country Side East Survey 2008-09		
County: Jackson	City: Kansas City <input type="checkbox"/> Vicinity	Zip Code 64112	
Address: 36 E 54th St	Ownership: <input checked="" type="checkbox"/> Private <input type="checkbox"/> Public		
Historic Name: John A. Theis Residence		Present Name	
UTM: Zone: 15 E: 362729 N: 4321237	Township/Range/Section: Twn: 49 Rng: 33 Sec: 32		
Historic Use (if known): single family dwelling		Current Use: single family dwelling	
Legal Descrip: Lot 25 Block 2, Rockhill Park			

ARCHITECTURAL INFORMATION (Further description of features and resources on continuation page)

Property Category: Building	Chimney Placement:	Outbuildings (list, describe on continuation sheet:) garage
Arch. Style and/or Vernacular Type: Craftsman Bungalow	slope	
Plan shape: L-Shaped	Structural:	
No. of Stories: 1 1/2	Exterior Cladding: vinyl siding	
No. of Bays (1st story): 3	Foundation Material: limestone	Changes/Integrity Fair <input type="checkbox"/> Additions Date(s): <input type="checkbox"/> Alterations Dates: <input type="checkbox"/> Moved Date(s): <input type="checkbox"/> Other Date(s):
Roof Type: side gable	Basement Type: full	
Roof Material: composition shingle	Front Porch Type: full width	
	Acreage (rural):	
	Visible from Public Rd <input checked="" type="checkbox"/>	Endangered By:

HISTORICAL DATA: (See additional history and sources of information on continuation page)

Construction Date 1915	Architect: unknown	On Kansas City Register?:
Significant Date/Period:		
Areas of Significance	Builder: Zurn Building & Investment Co	Date: Contributing?:
Original or Significant Owners: John A. Theis	Developer:	On National Register?:
National Register eligible? <input type="checkbox"/> Individually Eligible <input type="checkbox"/> District Potential	Previous Surveys:	Date: Contributing?:
		Part of Multiple Property?:

OTHER:

Owner Name	Form prepared by (name and organization):	Survey Date:
Owner Address	John Otto, Andrew Schofield, Bradley Wolf, KCHPO	July 1, 2009

FOR SHPO USE:

Date entered in inventory:	Level of Survey <input type="checkbox"/> reconnaissance <input type="checkbox"/> intensive	Additional Research Needed? <input type="checkbox"/> Yes <input type="checkbox"/> No
National Register Status <input type="checkbox"/> listed <input type="checkbox"/> in listed district Name: <input type="checkbox"/> pending listing <input type="checkbox"/> eligible (individually) <input type="checkbox"/> eligible (district) <input type="checkbox"/> not eligible <input type="checkbox"/> not determined	Other:	

Address: 36

E

54th

St

Photographer: Bradley Wolf**Photo Date** September 25, 2008**ADDITIONAL INFORMATION****Description of Environment and Outbuildings:**

garage, 2 car, horizontal boards, side gable

Further Description of important architectural features**History and Significance:**

The first resident was John A. Theis.

Eligibility: Eligible as part of District**Sources of Information:**

1920 Federal Census

Water Permit(s) #: 55229**Building Permit(s) #:** 33378

ARCHITECTURAL/HISTORIC INVENTORY FORM

Survey No.: cc -cse-145

Survey No.: cc -cse-145		Survey Name(s): Country Side East Survey 2008-09	
County: Jackson	City: Kansas City <input type="checkbox"/> Vicinity	Zip Code 64112	
Address: 37 E 54th St		Ownership: <input checked="" type="checkbox"/> Private <input type="checkbox"/> Public	
Historic Name: George H. Pipkin Residence		Present Name	
UTM: Zone: 15 E: 362726 N: 4321195	Township/Range/Section: Twn: 49 Rng: 33 Sec: 32		
Historic Use (if known): single family dwelling		Current Use: single family dwelling	
Legal Descrip: Lot 10 Block 3, Rockhill Park			

ARCHITECTURAL INFORMATION (Further description of features and resources on continuation page)

Property Category: Building	Chimney Placement:	Outbuildings (list, describe on continuation sheet:)
Arch. Style and/or Vernacular Type: Prairie Bungalow	side exterior	
Plan shape: L-Shaped	Structural:	
No. of Stories: 1 1/2	Exterior Cladding: stucco	
No. of Bays (1st story): 3	Foundation Material: limestone	Changes/Integrity Excellent <input type="checkbox"/> Additions Date(s): <input type="checkbox"/> Alterations Dates: <input type="checkbox"/> Moved Date(s): <input type="checkbox"/> Other Date(s): Endangered By:
Roof Type: cross gable	Basement Type: full	
Roof Material: composition shingle	Front Porch Type: entry	
	Acreage (rural):	
	Visible from Public Rd <input checked="" type="checkbox"/>	

HISTORICAL DATA: (See additional history and sources of information on continuation page)

Construction Date 1920	Architect: unknown	On Kansas City Register?:
Significant Date/Period:		
Areas of Significance	Builder: John M. Smither	Date: Contributing?:
Original or Significant Owners: George H. Pipkin	Developer:	On National Register?:
National Register eligible? <input type="checkbox"/> Individually Eligible <input type="checkbox"/> District Potential	Previous Surveys:	Date: Contributing?:
		Part of Multiple Property?:

OTHER:

Owner Name	Form prepared by (name and organization):	Survey Date:
Owner Address	John Otto, Andrew Schofield, Bradley Wolf, KCHPO	July 1, 2009

FOR SHPO USE:

Date entered in inventory:	Level of Survey <input type="checkbox"/> reconnaissance <input type="checkbox"/> intensive	Additional Research Needed? <input type="checkbox"/> Yes <input type="checkbox"/> No
National Register Status <input type="checkbox"/> listed <input type="checkbox"/> in listed district Name: <input type="checkbox"/> pending listing <input type="checkbox"/> eligible (individually) <input type="checkbox"/> eligible (district) <input type="checkbox"/> not eligible <input type="checkbox"/> not determined	Other:	

Address: 37 E 54th St

Photographer: Bradley Wolf

Photo Date September 25, 2008

**ADDITIONAL INFORMATION****Description of Environment and Outbuildings:****Further Description of important architectural features**

wooden windows & soffits, original wooden door

History and Significance:

1925 City Directory: George H. Pipkin- Asst. Cashier at Federal Reserve

Eligibility: Eligible as part of District**Sources of Information:**

1925 City Directory

Water Permit(s) #: 63902**Building Permit(s) #:** 37383

ARCHITECTURAL/HISTORIC INVENTORY FORM

Survey No.: cc -cse-146

Survey No.: cc -cse-146		Survey Name(s): Country Side East Survey 2008-09	
County: Jackson	City: Kansas City <input type="checkbox"/> Vicinity	Zip Code 64112	
Address: 40 E 54th St		Ownership: <input checked="" type="checkbox"/> Private <input type="checkbox"/> Public	
Historic Name: William Wooten Residence		Present Name	
UTM: Zone: 15 E: 362744 N: 4321234	Township/Range/Section: Twn: 49 Rng: 33 Sec: 32		
Historic Use (if known): single family dwelling		Current Use: single family dwelling	
Legal Descrip: Lot 24 Block 2, Rockhill Park			

ARCHITECTURAL INFORMATION (Further description of features and resources on continuation page)

Property Category: Building	Chimney Placement:	Outbuildings (list, describe on continuation sheet:)
Arch. Style and/or Vernacular Type: Craftsman Bungalow	slope	
Plan shape: T-Shaped	Structural:	
No. of Stories: 1 1/2	Exterior Cladding: stucco	
No. of Bays (1st story): 3	Foundation Material: limestone	Changes/Integrity Good
Roof Type: hip	Basement Type: full	<input type="checkbox"/> Additions Date(s):
Roof Material: composition shingle	Front Porch Type: partial width	<input type="checkbox"/> Alterations Dates:
	Acreage (rural):	<input type="checkbox"/> Moved Date(s):
	Visible from Public Rd <input checked="" type="checkbox"/>	<input type="checkbox"/> Other Date(s):
		Endangered By:

HISTORICAL DATA: (See additional history and sources of information on continuation page)

Construction Date 1919	Architect: unknown	On Kansas City Register?:
Significant Date/Period:		
Areas of Significance	Builder: John M. Smither	Date: Contributing?:
Original or Significant Owners: William Wooten	Developer:	On National Register?:
National Register eligible? <input type="checkbox"/> Individually Eligible <input type="checkbox"/> District Potential	Previous Surveys:	Date: Contributing?:
		Part of Multiple Property?:

OTHER:

Owner Name	Form prepared by (name and organization):	Survey Date:
Owner Address	John Otto, Andrew Schofield, Bradley Wolf, KCHPO	July 1, 2009

FOR SHPO USE:

Date entered in inventory:	Level of Survey <input type="checkbox"/> reconnaissance <input type="checkbox"/> intensive	Additional Research Needed? <input type="checkbox"/> Yes <input type="checkbox"/> No
National Register Status <input type="checkbox"/> listed <input type="checkbox"/> in listed district	Other:	
Name:		
<input type="checkbox"/> pending listing <input type="checkbox"/> eligible (individually)		
<input type="checkbox"/> eligible (district) <input type="checkbox"/> not eligible		
<input type="checkbox"/> not determined		

Address: 40 E 54th St

Photographer: Bradley Wolf

Photo Date September 25, 2008

**ADDITIONAL INFORMATION****Description of Environment and Outbuildings:****Further Description of important architectural features**

wooden windows & door

History and Significance:

The first resident was William Wooten, Secretary of Pearson Paper Box Company.

Eligibility: Eligible as part of District**Sources of Information:**

1920 City Directory

Water Permit(s) #: 63091**Building Permit(s) #:** 37211

ARCHITECTURAL/HISTORIC INVENTORY FORM

Survey No.: cc -cse-147

Survey No.: cc -cse-147		Survey Name(s): Country Side East Survey 2008-09	
County: Jackson	City: Kansas City <input type="checkbox"/> Vicinity	Zip Code 64112	
Address: 41 E 54th St		Ownership: <input checked="" type="checkbox"/> Private <input type="checkbox"/> Public	
Historic Name: Robert L. Moreland Residence		Present Name	
UTM: Zone: 15 E: 362741 N: 4321193	Township/Range/Section: Twn: 49 Rng: 33 Sec: 32		
Historic Use (if known): single family dwelling		Current Use: single family dwelling	
Legal Descrip: Lot 11 Block 3, Rockhill Park			

ARCHITECTURAL INFORMATION (Further description of features and resources on continuation page)

Property Category: Building	Chimney Placement:	Outbuildings (list, describe on continuation sheet:)
Arch. Style and/or Vernacular Type: Craftsman Bungalow	slope	
Plan shape: T-Shaped	Structural:	
No. of Stories: 1 1/2	Exterior Cladding: stucco	
No. of Bays (1st story): 3	Foundation Material: limestone	Changes/Integrity Good
Roof Type: front gable	Basement Type: full	<input type="checkbox"/> Additions Date(s):
Roof Material: composition shingle	Front Porch Type: partial width	<input type="checkbox"/> Alterations Dates:
	Acreage (rural):	<input type="checkbox"/> Moved Date(s):
	Visible from Public Rd <input checked="" type="checkbox"/>	<input type="checkbox"/> Other Date(s):
		Endangered By:

HISTORICAL DATA: (See additional history and sources of information on continuation page)

Construction Date 1919	Architect: unknown	On Kansas City Register?:
Significant Date/Period:		
Areas of Significance	Builder: John M. Smither	Date: Contributing?:
Original or Significant Owners: Robert L. Moreland	Developer:	On National Register?:
National Register eligible? <input type="checkbox"/> Individually Eligible <input type="checkbox"/> District Potential	Previous Surveys:	Date: Contributing?:
		Part of Multiple Property?:

OTHER:

Owner Name	Form prepared by (name and organization):	Survey Date:
Owner Address	John Otto, Andrew Schofield, Bradley Wolf, KCHPO	July 1, 2009

FOR SHPO USE:

Date entered in inventory:	Level of Survey <input type="checkbox"/> reconnaissance <input type="checkbox"/> intensive	Additional Research Needed? <input type="checkbox"/> Yes <input type="checkbox"/> No
National Register Status <input type="checkbox"/> listed <input type="checkbox"/> in listed district	Other:	
Name: <input type="checkbox"/> pending listing <input type="checkbox"/> eligible (individually) <input type="checkbox"/> eligible (district) <input type="checkbox"/> not eligible <input type="checkbox"/> not determined		

Address: 41

E

54th

St

Photographer: Bradley Wolf**Photo Date** September 25, 2008**ADDITIONAL INFORMATION****Description of Environment and Outbuildings:****Further Description of important architectural features**

wooden windows & soffits, original wooden door

History and Significance:

The first resident was Robert L. Moreland, who work at the Troost Ave. Pharmacy.

Eligibility: Eligible as part of District**Sources of Information:**

1920 City Directory

Water Permit(s) #: 63093**Building Permit(s) #:** 37210

ARCHITECTURAL/HISTORIC INVENTORY FORM

Survey No.: cc -cse-148

Survey No.: cc -cse-148	Survey Name(s): Country Side East Survey 2008-09		
County: Jackson	City: Kansas City <input type="checkbox"/> Vicinity	Zip Code 64112	
Address: 45 E 54th St	Ownership: <input checked="" type="checkbox"/> Private <input type="checkbox"/> Public		
Historic Name: Edward S. North Residence		Present Name	
UTM: Zone: 15 E: 362756 N: 4321193	Township/Range/Section: Twn: 49 Rng: 33 Sec: 32		
Historic Use (if known): single family dwelling		Current Use: single family dwelling	
Legal Descrip: Lot 12 Block 3, Rockhill Park			

ARCHITECTURAL INFORMATION (Further description of features and resources on continuation page)

Property Category: Building	Chimney Placement:	Outbuildings (list, describe on continuation sheet:)
Arch. Style and/or Vernacular Type: Craftsman	side	
Plan shape: L-Shaped	Structural:	
No. of Stories: 2 1/2	Exterior Cladding: brick and stucco	
No. of Bays (1st story): 3	Foundation Material: limestone	Changes/Integrity Good <input type="checkbox"/> Additions Date(s): <input type="checkbox"/> Alterations Dates: <input type="checkbox"/> Moved Date(s): <input type="checkbox"/> Other Date(s): Endangered By:
Roof Type: front gable	Basement Type: full	
Roof Material: composition shingle	Front Porch Type: stoop	
	Acreage (rural):	
	Visible from Public Rd <input checked="" type="checkbox"/>	

HISTORICAL DATA: (See additional history and sources of information on continuation page)

Construction Date 1912	Architect: unknown	On Kansas City Register?:
Significant Date/Period:		
Areas of Significance	Builder:	Date: Contributing?:
Original or Significant Owners: Edward S. North	Developer: Reppell & May Realty Co.	On National Register?:
National Register eligible? <input type="checkbox"/> Individually Eligible <input type="checkbox"/> District Potential	Previous Surveys:	Date: Contributing?:
		Part of Multiple Property?:

OTHER:

Owner Name	Form prepared by (name and organization):	Survey Date:
Owner Address	John Otto, Andrew Schofield, Bradley Wolf, KCHPO	July 1, 2009

FOR SHPO USE:


Date entered in inventory:	Level of Survey <input type="checkbox"/> reconnaissance <input type="checkbox"/> intensive	Additional Research Needed? <input type="checkbox"/> Yes <input type="checkbox"/> No
National Register Status <input type="checkbox"/> listed <input type="checkbox"/> in listed district	Other:	
Name: <input type="checkbox"/> pending listing <input type="checkbox"/> eligible (individually) <input type="checkbox"/> eligible (district) <input type="checkbox"/> not eligible <input type="checkbox"/> not determined		

Address: 45

E

54th

St

Photographer: Bradley Wolf**Photo Date** September 25, 2008**ADDITIONAL INFORMATION****Description of Environment and Outbuildings:****Further Description of important architectural features**

non-original wooden door, wooden windows & soffits

History and Significance:

In 1925 the resident was Edward S. North, with the first of Scarritt, Jones & North.

Eligibility: Eligible as part of District**Sources of Information:**

1925 City Directory

Water Permit(s) #: 53326**Building Permit(s) #:** 29824

ARCHITECTURAL/HISTORIC INVENTORY FORM

Survey No.: cc -cse-149

Survey No.: cc -cse-149		Survey Name(s): Country Side East Survey 2008-09	
County: Jackson	City: Kansas City	<input type="checkbox"/> Vicinity	Zip Code 64112
Address: 46 E 54th St		Ownership: <input checked="" type="checkbox"/> Private <input type="checkbox"/> Public	
Historic Name:		Present Name	
UTM: Zone: 15 E: 362756 N: 4321232	Township/Range/Section: Twn: 49 Rng: 33 Sec: 32		
Historic Use (if known): single family dwelling		Current Use: single family dwelling	
Legal Descrip: Lot 23 Block 2, Rockhill Park			

ARCHITECTURAL INFORMATION (Further description of features and resources on continuation page)

Property Category: Building	Chimney Placement:	Outbuildings (list, describe on continuation sheet:) garage
Arch. Style and/or Vernacular Type: Kansas City Shirtwaist	slope	
Plan shape: Irregular	Structural:	
No. of Stories: 2 1/2	Exterior Cladding: brick and wood lap siding	
No. of Bays (1st story): 2	Foundation Material: brick	Changes/Integrity Excellent <input type="checkbox"/> Additions Date(s): <input type="checkbox"/> Alterations Dates: <input type="checkbox"/> Moved Date(s): <input type="checkbox"/> Other Date(s): Endangered By:
Roof Type: front gable	Basement Type: full	
Roof Material: composition shingle	Front Porch Type: full width	
	Acreage (rural):	
	Visible from Public Rd <input checked="" type="checkbox"/>	

HISTORICAL DATA: (See additional history and sources of information on continuation page)

Construction Date 1907	Architect: unknown	On Kansas City Register?: Date: Contributing?:
Significant Date/Period:		
Areas of Significance	Builder:	On National Register?: Date: Contributing?:
Original or Significant Owners:	Developer: Reed Nichols & Co.	
National Register eligible? <input type="checkbox"/> Individually Eligible <input type="checkbox"/> District Potential	Previous Surveys:	Part of Multiple Property?:

OTHER:

Owner Name	Form prepared by (name and organization):	Survey Date:
Owner Address	John Otto, Andrew Schofield, Bradley Wolf, KCHPO	July 1, 2009

FOR SHPO USE:

Date entered in inventory:	Level of Survey <input type="checkbox"/> reconnaissance <input type="checkbox"/> intensive	Additional Research Needed? <input type="checkbox"/> Yes <input type="checkbox"/> No
National Register Status <input type="checkbox"/> listed <input type="checkbox"/> in listed district Name: <input type="checkbox"/> pending listing <input type="checkbox"/> eligible (individually) <input type="checkbox"/> eligible (district) <input type="checkbox"/> not eligible <input type="checkbox"/> not determined	Other:	

Address: 46

E

54th

St

Photographer: Bradley Wolf**Photo Date** September 25, 2008**ADDITIONAL INFORMATION****Description of Environment and Outbuildings:**

garage- 1 car, front gable, horizontal boards

Further Description of important architectural features**History and Significance:**

In 1925 the City Directory lists Thomas A. Haley, of Haley Advertising Co. and Secretary of KC Poster Advertising Co. as residing here.

Eligibility: Eligible as part of District**Sources of Information:**

1925 City Directory

Water Permit(s) #: 34663**Building Permit(s) #:**

ARCHITECTURAL/HISTORIC INVENTORY FORM

Survey No.: cc -cse-150

Survey No.: cc -cse-150	Survey Name(s): Country Side East Survey 2008-09		
County: Jackson	City: Kansas City <input type="checkbox"/> Vicinity	Zip Code 64112	
Address: 50 E 54th St	Ownership: <input checked="" type="checkbox"/> Private <input type="checkbox"/> Public		
Historic Name: J.B. Glover Residence		Present Name	
UTM: Zone: 15 E: 362773 N: 4321235	Township/Range/Section: Twn: 49 Rng: 33 Sec: 32		
Historic Use (if known): single family dwelling		Current Use: single family dwelling	
Legal Descrip: Lot 22 Block 2, Rockhill Park			

ARCHITECTURAL INFORMATION (Further description of features and resources on continuation page)

Property Category: Building	Chimney Placement:	Outbuildings (list, describe on continuation sheet:)
Arch. Style and/or Vernacular Type: Craftsman Bungalow	side	
Plan shape: Irregular	Structural:	
No. of Stories: 1 1/2	Exterior Cladding: wood lap siding	
No. of Bays (1st story): 2	Foundation Material: limestone	Changes/Integrity Excellent <input type="checkbox"/> Additions Date(s): <input type="checkbox"/> Alterations Dates: <input type="checkbox"/> Moved Date(s): <input type="checkbox"/> Other Date(s): Endangered By:
Roof Type: hip on gable	Basement Type: full	
Roof Material: composition shingle	Front Porch Type: partial width	
	Acreage (rural):	
	Visible from Public Rd <input checked="" type="checkbox"/>	

HISTORICAL DATA: (See additional history and sources of information on continuation page)

Construction Date 1922	Architect: unknown	On Kansas City Register?:
Significant Date/Period:		
Areas of Significance	Builder: Ernest J. Straub	Date: Contributing?:
Original or Significant Owners:	Developer:	On National Register?:
National Register eligible? <input type="checkbox"/> Individually Eligible <input type="checkbox"/> District Potential	Previous Surveys:	Date: Contributing?:
		Part of Multiple Property?:

OTHER:

Owner Name	Form prepared by (name and organization):	Survey Date:
Owner Address	John Otto, Andrew Schofield, Bradley Wolf, KCHPO	July 1, 2009

FOR SHPO USE:

Date entered in inventory:	Level of Survey <input type="checkbox"/> reconnaissance <input type="checkbox"/> intensive	Additional Research Needed? <input type="checkbox"/> Yes <input type="checkbox"/> No
National Register Status <input type="checkbox"/> listed <input type="checkbox"/> in listed district Name: <input type="checkbox"/> pending listing <input type="checkbox"/> eligible (individually) <input type="checkbox"/> eligible (district) <input type="checkbox"/> not eligible <input type="checkbox"/> not determined	Other:	

Address: 50

E

54th

St

Photographer: Bradley Wolf**Photo Date** September 25, 2008**ADDITIONAL INFORMATION****Description of Environment and Outbuildings:****Further Description of important architectural features****History and Significance:**

WP: E.P. Bernadin Jr. (1925)

1926 City Directory: J.B. Glover, A School Supplies Salesman

Eligibility: Eligible as part of District**Sources of Information:**

1926 City Directory

Water Permit(s) #: 70080**Building Permit(s) #:** 41965

ARCHITECTURAL/HISTORIC INVENTORY FORM

Survey No.: cc -cse-151

Survey No.: cc -cse-151	Survey Name(s): Country Side East Survey 2008-09		
County: Jackson	City: Kansas City <input type="checkbox"/> Vicinity	Zip Code 64112	
Address: 51 E 54th St	Ownership: <input checked="" type="checkbox"/> Private <input type="checkbox"/> Public		
Historic Name: George and May Collins Residence		Present Name	
UTM: Zone: 15 E: 362772 N: 4321190	Township/Range/Section: Twn: 49 Rng: 33 Sec: 32		
Historic Use (if known): single family dwelling		Current Use: single family dwelling	
Legal Descrip: Lot 13 & South 12 Feet Lot 14 Block 3, Rockhill Park			

ARCHITECTURAL INFORMATION (Further description of features and resources on continuation page)

Property Category: Building	Chimney Placement:	Outbuildings (list, describe on continuation sheet:)
Arch. Style and/or Vernacular Type: American Four Square	ridgeline	
Plan shape: Rectangular	Structural:	
No. of Stories: 2 1/2	Exterior Cladding: stucco	
No. of Bays (1st story): 3	Foundation Material: limestone	Changes/Integrity Good
Roof Type: front gable	Basement Type: full	<input type="checkbox"/> Additions Date(s):
Roof Material: composition shingle	Front Porch Type: wrap	<input type="checkbox"/> Alterations Dates:
	Acreage (rural):	<input type="checkbox"/> Moved Date(s):
	Visible from Public Rd <input checked="" type="checkbox"/>	<input type="checkbox"/> Other Date(s):
		Endangered By:

HISTORICAL DATA: (See additional history and sources of information on continuation page)

Construction Date 1910	Architect: unknown	On Kansas City Register?:
Significant Date/Period:		
Areas of Significance	Builder: George H. Collins	Date: Contributing?:
Original or Significant Owners: George and May Collins	Developer:	On National Register?:
National Register eligible? <input type="checkbox"/> Individually Eligible <input type="checkbox"/> District Potential	Previous Surveys:	Date: Contributing?:
		Part of Multiple Property?:

OTHER:

Owner Name	Form prepared by (name and organization):	Survey Date:
Owner Address	John Otto, Andrew Schofield, Bradley Wolf, KCHPO	July 1, 2009

FOR SHPO USE:

Date entered in inventory:	Level of Survey <input type="checkbox"/> reconnaissance <input type="checkbox"/> intensive	Additional Research Needed? <input type="checkbox"/> Yes <input type="checkbox"/> No
National Register Status <input type="checkbox"/> listed <input type="checkbox"/> in listed district	Other:	
Name: <input type="checkbox"/> pending listing <input type="checkbox"/> eligible (individually) <input type="checkbox"/> eligible (district) <input type="checkbox"/> not eligible <input type="checkbox"/> not determined		

Address: 51

E

54th

St

Photographer: Bradley Wolf**Photo Date** September 25, 2008**ADDITIONAL INFORMATION****Description of Environment and Outbuildings:**

Stone Wall

Further Description of important architectural features

wooden windows

History and Significance:

The first residents were George and May Collins. George was a contracting engineer.

Eligibility: Eligible as part of District**Sources of Information:**

1920 Federal Census

Water Permit(s) #: 42176**Building Permit(s) #:**

ARCHITECTURAL/HISTORIC INVENTORY FORM

Survey No.: cc -cse-152

Survey No.: cc -cse-152		Survey Name(s): Country Side East Survey 2008-09	
County: Jackson	City: Kansas City	<input type="checkbox"/> Vicinity	Zip Code 64112
Address: 54 E 54th St		Ownership: <input checked="" type="checkbox"/> Private <input type="checkbox"/> Public	
Historic Name: O.A. Schramm Residence		Present Name	
UTM: Zone: 15 E: 362793 N: 4321232	Township/Range/Section: Twn: 49 Rng: 33 Sec: 32		
Historic Use (if known): single family dwelling		Current Use: single family dwelling	
Legal Descrip: Lot 21 Block 2, Rockhill Park			

ARCHITECTURAL INFORMATION (Further description of features and resources on continuation page)

Property Category: Building	Chimney Placement:	Outbuildings (list, describe on continuation sheet:)
Arch. Style and/or Vernacular Type: Colonial Revival	back	
Plan shape: Rectangular	Structural:	
No. of Stories: 2 1/2	Exterior Cladding: brick & vinyl siding	
No. of Bays (1st story): 4	Foundation Material: limestone	Changes/Integrity Fair <input type="checkbox"/> Additions Date(s): <input type="checkbox"/> Alterations Dates: <input type="checkbox"/> Moved Date(s): <input type="checkbox"/> Other Date(s): Endangered By:
Roof Type: side gable	Basement Type: garage	
Roof Material: composition shingle	Front Porch Type: partial width	
	Acreage (rural):	
	Visible from Public Rd <input checked="" type="checkbox"/>	

HISTORICAL DATA: (See additional history and sources of information on continuation page)

Construction Date 1909	Architect: unknown	On Kansas City Register?:
Significant Date/Period:		
Areas of Significance	Builder: Jacob Sonnemann	Date: Contributing?:
Original or Significant Owners: O.A. Schramm	Developer:	On National Register?:
National Register eligible? <input type="checkbox"/> Individually Eligible <input type="checkbox"/> District Potential	Previous Surveys:	Date: Contributing?:
		Part of Multiple Property?:

OTHER:

Owner Name	Form prepared by (name and organization):	Survey Date:
Owner Address	John Otto, Andrew Schofield, Bradley Wolf, KCHPO	July 1, 2009

FOR SHPO USE:

Date entered in inventory:	Level of Survey <input type="checkbox"/> reconnaissance <input type="checkbox"/> intensive	Additional Research Needed? <input type="checkbox"/> Yes <input type="checkbox"/> No
National Register Status <input type="checkbox"/> listed <input type="checkbox"/> in listed district Name: <input type="checkbox"/> pending listing <input type="checkbox"/> eligible (individually) <input type="checkbox"/> eligible (district) <input type="checkbox"/> not eligible <input type="checkbox"/> not determined	Other:	

Address: 54

E

54th

St

Photographer: Bradley Wolf**Photo Date** September 25, 2008**ADDITIONAL INFORMATION****Description of Environment and Outbuildings:****Further Description of important architectural features**

some new windows

History and Significance:

The first resident of this house was O.A. Schramm.

Eligibility: Eligible as part of District**Sources of Information:**

1910 Federal Census

Water Permit(s) #: 41495**Building Permit(s) #:** 24790

ARCHITECTURAL/HISTORIC INVENTORY FORM

Survey No.: cc -cse-153

Survey No.: cc -cse-153		Survey Name(s): Country Side East Survey 2008-09	
County: Jackson	City: Kansas City <input type="checkbox"/> Vicinity	Zip Code 64112	
Address: 60 E 54th St		Ownership: <input checked="" type="checkbox"/> Private <input type="checkbox"/> Public	
Historic Name: W.B. Scott Residence		Present Name	
UTM: Zone: 15 E: 362806 N: 4321233	Township/Range/Section: Twn: 49 Rng: 33 Sec: 32		
Historic Use (if known): single family dwelling		Current Use: single family dwelling	
Legal Descrip: Lot 20 Block 2, Rockhill Park			

ARCHITECTURAL INFORMATION (Further description of features and resources on continuation page)

Property Category: Building	Chimney Placement:	Outbuildings (list, describe on continuation sheet:) garage
Arch. Style and/or Vernacular Type: Kansas City Shirtwaist	slope	
Plan shape: Rectangular	Structural:	
No. of Stories: 2 1/2	Exterior Cladding: stone and wood shingle	
No. of Bays (1st story): 2	Foundation Material: limestone	Changes/Integrity Excellent <input type="checkbox"/> Additions Date(s): <input type="checkbox"/> Alterations Dates: <input type="checkbox"/> Moved Date(s): <input type="checkbox"/> Other Date(s): Endangered By:
Roof Type: front gable	Basement Type: full	
Roof Material: composition shingle	Front Porch Type: full width	
	Acreage (rural):	
	Visible from Public Rd <input checked="" type="checkbox"/>	

HISTORICAL DATA: (See additional history and sources of information on continuation page)

Construction Date 1910	Architect: unknown	On Kansas City Register?: Date: Contributing?:
Significant Date/Period:		
Areas of Significance	Builder: Walden	On National Register?: Date: Contributing?:
Original or Significant Owners: W.B. Scott	Developer:	
National Register eligible? <input type="checkbox"/> Individually Eligible <input type="checkbox"/> District Potential	Previous Surveys:	Part of Multiple Property?:

OTHER:

Owner Name	Form prepared by (name and organization):	Survey Date:
Owner Address	John Otto, Andrew Schofield, Bradley Wolf, KCHPO	July 1, 2009

FOR SHPO USE:

Date entered in inventory:	Level of Survey <input type="checkbox"/> reconnaissance <input type="checkbox"/> intensive	Additional Research Needed? <input type="checkbox"/> Yes <input type="checkbox"/> No
National Register Status <input type="checkbox"/> listed <input type="checkbox"/> in listed district Name: <input type="checkbox"/> pending listing <input type="checkbox"/> eligible (individually) <input type="checkbox"/> eligible (district) <input type="checkbox"/> not eligible <input type="checkbox"/> not determined	Other:	

Address: 60 E 54th St

Photographer: Bradley Wolf

Photo Date September 25, 2008

**ADDITIONAL INFORMATION****Description of Environment and Outbuildings:**

1 car garage, front gable, wood shingle

Further Description of important architectural features

wooden windows & door

History and Significance:

The first resident was W.B. Scott . The 1925 City Directory lists Ernest F. Gardner, an advertiser for Ridge Arcade, as residing here.

Eligibility: Eligible as part of District

Sources of Information:

1925 City Directory

Water Permit(s) #: 43760

Building Permit(s) #: 25866

ARCHITECTURAL/HISTORIC INVENTORY FORM

Survey No.: cc -cse-154

Survey No.: cc -cse-154		Survey Name(s): Country Side East Survey 2008-09	
County: Jackson	City: Kansas City <input type="checkbox"/> Vicinity	Zip Code 64112	
Address: 64 E 54th St		Ownership: <input checked="" type="checkbox"/> Private <input type="checkbox"/> Public	
Historic Name: Frederick and Olive Boxley Residence		Present Name	
UTM: Zone: 15 E: 362825 N: 4321233	Township/Range/Section: Twn: 49 Rng: 33 Sec: 32		
Historic Use (if known): single family dwelling		Current Use: single family dwelling	
Legal Descrip: All West of Boulevard Lot 18 & All Lot 19 Block 2, Rockhill Park			

ARCHITECTURAL INFORMATION (Further description of features and resources on continuation page)

Property Category: Building	Chimney Placement: ridge line	Outbuildings (list, describe on continuation sheet:) garage
Arch. Style and/or Vernacular Type: Colonial Revival	Structural:	
Plan shape: Irregular	Exterior Cladding: stucco	Changes/Integrity Good <input type="checkbox"/> Additions Date(s): <input type="checkbox"/> Alterations Dates: <input type="checkbox"/> Moved Date(s): <input type="checkbox"/> Other Date(s): Endangered By:
No. of Stories: 2 1/2	Foundation Material: limestone	
No. of Bays (1st story): 4	Basement Type: full	
Roof Type: cross gable	Front Porch Type: wrap	
Roof Material: composition shingle	Acreage (rural):	
	Visible from Public Rd <input checked="" type="checkbox"/>	

HISTORICAL DATA: (See additional history and sources of information on continuation page)

Construction Date 1909	Architect: Owen & Payson	On Kansas City Register?:
Significant Date/Period:		
Areas of Significance	Builder:	Date: Contributing?:
Original or Significant Owners: Frederick and Olive Boxley	Developer:	On National Register?:
National Register eligible? <input type="checkbox"/> Individually Eligible <input type="checkbox"/> District Potential	Previous Surveys:	Date: Contributing?:
		Part of Multiple Property?:

OTHER:

Owner Name	Form prepared by (name and organization):	Survey Date:
Owner Address	John Otto, Andrew Schofield, Bradley Wolf, KCHPO	July 1, 2009

FOR SHPO USE:

Date entered in inventory:	Level of Survey <input type="checkbox"/> reconnaissance <input type="checkbox"/> intensive	Additional Research Needed? <input type="checkbox"/> Yes <input type="checkbox"/> No
National Register Status <input type="checkbox"/> listed <input type="checkbox"/> in listed district Name: <input type="checkbox"/> pending listing <input type="checkbox"/> eligible (individually) <input type="checkbox"/> eligible (district) <input type="checkbox"/> not eligible <input type="checkbox"/> not determined	Other:	

Address: 64

E

54th

St

Photographer: Bradley Wolf**Photo Date** September 25, 2008**ADDITIONAL INFORMATION****Description of Environment and Outbuildings:**

2 car garage, stucco, front gable

Further Description of important architectural features**History and Significance:**

The first residents of this house were Frederick and Olive Boxley. Frederick was a lawyer.

Eligibility: Eligible as part of District**Sources of Information:**

1910 Federal Census

Water Permit(s) #: 41916**Building Permit(s) #:** 24895

ARCHITECTURAL/HISTORIC INVENTORY FORM

Survey No.: cc -cse-155

Survey No.: cc -cse-155		Survey Name(s): Country Side East Survey 2008-09	
County: Jackson	City: Kansas City <input type="checkbox"/> Vicinity	Zip Code 64112	
Address: 2 E 54th		Ownership: <input checked="" type="checkbox"/> Private <input type="checkbox"/> Public	
Historic Name:		Present Name	
UTM: Zone: 15 E: 362590 N: 4321151		Township/Range/Section: Twn: 49 Rng: 33 Sec: 32	
Historic Use (if known): single family dwelling		Current Use: single family dwelling	
Legal Descrip: Lots 26 & 27 Block 3, Rockhill Park			

ARCHITECTURAL INFORMATION (Further description of features and resources on continuation page)

Property Category: Building	Chimney Placement:	Outbuildings (list, describe on continuation sheet:) garage
Arch. Style and/or Vernacular Type: Colonial Revival	side ridge	
Plan shape: T-Shaped	Structural:	
No. of Stories: 2 1/2	Exterior Cladding: wood lap siding	
No. of Bays (1st story): 4	Foundation Material: limestone	Changes/Integrity Excellent <input type="checkbox"/> Additions Date(s): <input type="checkbox"/> Alterations Dates: <input type="checkbox"/> Moved Date(s): <input type="checkbox"/> Other Date(s): Endangered By:
Roof Type: side gable	Basement Type: full	
Roof Material: composition shingle	Front Porch Type: entry	
	Acreage (rural):	
	Visible from Public Rd <input checked="" type="checkbox"/>	

HISTORICAL DATA: (See additional history and sources of information on continuation page)

Construction Date 1911	Architect: unknown	On Kansas City Register?: Date: Contributing?:
Significant Date/Period:		
Areas of Significance	Builder:	On National Register?: Date: Contributing?:
Original or Significant Owners:	Developer: C.A. Simkins	
National Register eligible? <input type="checkbox"/> Individually Eligible <input type="checkbox"/> District Potential	Previous Surveys:	Part of Multiple Property?:

OTHER:

Owner Name	Form prepared by (name and organization):	Survey Date:
Owner Address	John Otto, Andrew Schofield, Bradley Wolf, KCHPO	July 1, 2009

FOR SHPO USE:

Date entered in inventory:	Level of Survey <input type="checkbox"/> reconnaissance <input type="checkbox"/> intensive	Additional Research Needed? <input type="checkbox"/> Yes <input type="checkbox"/> No
National Register Status <input type="checkbox"/> listed <input type="checkbox"/> in listed district Name: <input type="checkbox"/> pending listing <input type="checkbox"/> eligible (individually) <input type="checkbox"/> eligible (district) <input type="checkbox"/> not eligible <input type="checkbox"/> not determined	Other:	

Address: 2

E

54th

Ter

Photographer: Bradley Wolf**Photo Date** September 25, 2008**ADDITIONAL INFORMATION****Description of Environment and Outbuildings:**

garage- 2 car, front gable, horizontal boards

Further Description of important architectural features

wooden windows & door

History and Significance:

The 1925 City Directory listed William S. Hogsett as the current resident.

Eligibility: Eligible as part of District**Sources of Information:**

1925 City Directory

Water Permit(s) #: 45310**Building Permit(s) #:** 26803

ARCHITECTURAL/HISTORIC INVENTORY FORM

Survey No.: cc -cse-156

Survey No.: cc -cse-156		Survey Name(s): Country Side East Survey 2008-09	
County: Jackson	City: Kansas City <input type="checkbox"/> Vicinity	Zip Code 64112	
Address: 3 E 54th		Ownership: <input checked="" type="checkbox"/> Private <input type="checkbox"/> Public	
Historic Name: Arthur H. Sherburne Residence		Present Name	
UTM: Zone: 15 E: 362599 N: 4321110	Township/Range/Section: Twn: 49 Rng: 33 Sec: 32		
Historic Use (if known): single family dwelling		Current Use: single family dwelling	
Legal Descrip: Lot 2 Block 4, Rockhill Park			

ARCHITECTURAL INFORMATION (Further description of features and resources on continuation page)

Property Category: Building	Chimney Placement:	Outbuildings (list, describe on continuation sheet:)
Arch. Style and/or Vernacular Type: Craftsman Bungalow	slope	
Plan shape: Rectangular	Structural:	
No. of Stories: 1 1/2	Exterior Cladding: wood lap siding	
No. of Bays (1st story): 4	Foundation Material: limestone	Changes/Integrity Excellent <input type="checkbox"/> Additions Date(s): <input type="checkbox"/> Alterations Dates: <input type="checkbox"/> Moved Date(s): <input type="checkbox"/> Other Date(s): Endangered By:
Roof Type: front gable	Basement Type: full	
Roof Material: composition shingle	Front Porch Type: partial width	
	Acreage (rural):	
	Visible from Public Rd <input checked="" type="checkbox"/>	

HISTORICAL DATA: (See additional history and sources of information on continuation page)

Construction Date 1922	Architect: unknown	On Kansas City Register?:
Significant Date/Period:		
Areas of Significance	Builder:	Date: Contributing?:
Original or Significant Owners: Arthur H. Sherburne	Developer:	On National Register?:
National Register eligible? <input type="checkbox"/> Individually Eligible <input type="checkbox"/> District Potential	Previous Surveys:	Date: Contributing?:
		Part of Multiple Property?:

OTHER:

Owner Name	Form prepared by (name and organization):	Survey Date:
Owner Address	John Otto, Andrew Schofield, Bradley Wolf, KCHPO	July 1, 2009

FOR SHPO USE:

Date entered in inventory:	Level of Survey <input type="checkbox"/> reconnaissance <input type="checkbox"/> intensive	Additional Research Needed? <input type="checkbox"/> Yes <input type="checkbox"/> No
National Register Status <input type="checkbox"/> listed <input type="checkbox"/> in listed district Name: <input type="checkbox"/> pending listing <input type="checkbox"/> eligible (individually) <input type="checkbox"/> eligible (district) <input type="checkbox"/> not eligible <input type="checkbox"/> not determined	Other:	

Address: 3

E

54th

Ter

Photographer: Bradley Wolf**Photo Date** September 25, 2008**ADDITIONAL INFORMATION****Description of Environment and Outbuildings:**

Brick Pathway

Further Description of important architectural features

wooden windows & soffits, original wooden door

History and Significance:

BP Owner: R.F. Anderson

1925 City Directory: Arthur H. Sherburne- Drug Store at 3401 Troost

Eligibility: Eligible as part of District**Sources of Information:**

1925 City Directory

Water Permit(s) #: 67831**Building Permit(s) #:** 40211

ARCHITECTURAL/HISTORIC INVENTORY FORM

Survey No.: cc -cse-157

Survey No.: cc -cse-157		Survey Name(s): Country Side East Survey 2008-09	
County: Jackson	City: Kansas City <input type="checkbox"/> Vicinity	Zip Code 64112	
Address: 5 E 54th		Ownership: <input checked="" type="checkbox"/> Private <input type="checkbox"/> Public	
Historic Name: Fred M. Roach Residence		Present Name	
UTM: Zone: 15 E: 362614 N: 4321108	Township/Range/Section: Twn: 49 Rng: 33 Sec: 32		
Historic Use (if known): single family dwelling		Current Use: single family dwelling	
Legal Descrip: Lot 3 Block 4, Rockhill Park			

ARCHITECTURAL INFORMATION (Further description of features and resources on continuation page)

Property Category: Building	Chimney Placement:	Outbuildings (list, describe on continuation sheet:)
Arch. Style and/or Vernacular Type: Colonial Revival Bungalow	slope	
Plan shape: L-Shaped	Structural:	
No. of Stories: 1	Exterior Cladding: wood lap siding	
No. of Bays (1st story): 3	Foundation Material: limestone	Changes/Integrity Good <input type="checkbox"/> Additions Date(s): <input type="checkbox"/> Alterations Dates: <input type="checkbox"/> Moved Date(s): <input type="checkbox"/> Other Date(s):
Roof Type: side gable	Basement Type: full	
Roof Material: composition shingle	Front Porch Type: portico	
	Acreage (rural):	
	Visible from Public Rd <input checked="" type="checkbox"/>	Endangered By:

HISTORICAL DATA: (See additional history and sources of information on continuation page)

Construction Date 1919	Architect: unknown	On Kansas City Register?:
Significant Date/Period:		
Areas of Significance	Builder: Joseph Ray Miner	Date: Contributing?:
Original or Significant Owners: Fred M. Roach	Developer:	On National Register?:
National Register eligible? <input type="checkbox"/> Individually Eligible <input type="checkbox"/> District Potential	Previous Surveys:	Date: Contributing?:
		Part of Multiple Property?:

OTHER:

Owner Name	Form prepared by (name and organization):	Survey Date:
Owner Address	John Otto, Andrew Schofield, Bradley Wolf, KCHPO	July 1, 2009

FOR SHPO USE:

Date entered in inventory:	Level of Survey <input type="checkbox"/> reconnaissance <input type="checkbox"/> intensive	Additional Research Needed? <input type="checkbox"/> Yes <input type="checkbox"/> No
National Register Status <input type="checkbox"/> listed <input type="checkbox"/> in listed district Name: <input type="checkbox"/> pending listing <input type="checkbox"/> eligible (individually) <input type="checkbox"/> eligible (district) <input type="checkbox"/> not eligible <input type="checkbox"/> not determined	Other:	

Address: 5

E

54th

Ter

Photographer: Bradley Wolf**Photo Date** September 25, 2008**ADDITIONAL INFORMATION****Description of Environment and Outbuildings:****Further Description of important architectural features**

wooden windows & a non-original wooden doors

History and Significance:

The first resident was Fred M. Roach, a manager at Sherwin-Williams.

Eligibility: Eligible as part of District**Sources of Information:**

1920 Federal Census

Water Permit(s) #: 63219**Building Permit(s) #:** 37368

ARCHITECTURAL/HISTORIC INVENTORY FORM

Survey No.: cc -cse-158

Survey No.: cc -cse-158		Survey Name(s): Country Side East Survey 2008-09	
County: Jackson	City: Kansas City <input type="checkbox"/> Vicinity	Zip Code 64112	
Address: 8 E 54th		Ter	Ownership: <input checked="" type="checkbox"/> Private <input type="checkbox"/> Public
Historic Name: John B. Terry Residence		Present Name	
UTM: Zone: 15 E: 362614 N: 4321151	Township/Range/Section: Twn: 49 Rng: 33 Sec: 32		
Historic Use (if known): single family dwelling		Current Use: single family dwelling	
Legal Descrip: Lot 25 Block 3, Rockhill Park			

ARCHITECTURAL INFORMATION (Further description of features and resources on continuation page)

Property Category: Building	Chimney Placement:	Outbuildings (list, describe on continuation sheet:)
Arch. Style and/or Vernacular Type: Prairie/Colonial Revival	slope	
Plan shape: Square	Structural:	
No. of Stories: 2	Exterior Cladding: wood shingle	
No. of Bays (1st story): 3	Foundation Material: limestone	Changes/Integrity Excellent
Roof Type: hip	Basement Type: full	<input type="checkbox"/> Additions Date(s):
Roof Material: composition shingle	Front Porch Type: portico	<input type="checkbox"/> Alterations Dates:
	Acreage (rural):	<input type="checkbox"/> Moved Date(s):
	Visible from Public Rd <input checked="" type="checkbox"/>	<input type="checkbox"/> Other Date(s):
		Endangered By:

HISTORICAL DATA: (See additional history and sources of information on continuation page)

Construction Date 1912	Architect:	On Kansas City Register?:
Significant Date/Period:	Frederick C. Pickett	
Areas of Significance	Builder: Alfred P. Boggess	Date: Contributing?:
Original or Significant Owners:	Developer:	On National Register?:
National Register eligible? <input type="checkbox"/> Individually Eligible <input type="checkbox"/> District Potential	Previous Surveys:	Date: Contributing?:
		Part of Multiple Property?:

OTHER:

Owner Name	Form prepared by (name and organization):	Survey Date:
Owner Address	John Otto, Andrew Schofield, Bradley Wolf, KCHPO	July 1, 2009

FOR SHPO USE:

Date entered in inventory:	Level of Survey <input type="checkbox"/> reconnaissance <input type="checkbox"/> intensive	Additional Research Needed? <input type="checkbox"/> Yes <input type="checkbox"/> No
National Register Status <input type="checkbox"/> listed <input type="checkbox"/> in listed district Name: <input type="checkbox"/> pending listing <input type="checkbox"/> eligible (individually) <input type="checkbox"/> eligible (district) <input type="checkbox"/> not eligible <input type="checkbox"/> not determined	Other:	

Address: 8

E

54th

Ter

Photographer: Bradley Wolf**Photo Date** September 25, 2008**ADDITIONAL INFORMATION****Description of Environment and Outbuildings:****Further Description of important architectural features****History and Significance:**

The 1925 City Directory listed John B. Terry, an accountant of Caddo River Lumber Co., as the residing here. The 1913 City Directory listed Frederick C. Pickett as a draftsman for Shepard, Farrar & Wiser.

Eligibility: Eligible as part of District**Sources of Information:****Water Permit(s) #:** 49140**Building Permit(s) #:** 29242

ARCHITECTURAL/HISTORIC INVENTORY FORM

Survey No.: cc -cse-159

Survey No.: cc -cse-159		Survey Name(s): Country Side East Survey 2008-09	
County: Jackson	City: Kansas City <input type="checkbox"/> Vicinity	Zip Code 64112	
Address: 12 E 54th		Ter	Ownership: <input checked="" type="checkbox"/> Private <input type="checkbox"/> Public
Historic Name:		Present Name	
UTM: Zone: 15 E: 362632 N: 4321149	Township/Range/Section: Twn: 49 Rng: 33 Sec: 32		
Historic Use (if known): single family dwelling		Current Use: single family dwelling	
Legal Descrip: Lot 24 Block 3, Rockhill Park			

ARCHITECTURAL INFORMATION (Further description of features and resources on continuation page)

Property Category: Building	Chimney Placement:	Outbuildings (list, describe on continuation sheet:)
Arch. Style and/or Vernacular Type: Craftsman	side	
Plan shape: L-Shaped	Structural:	
No. of Stories: 2	Exterior Cladding: stucco	
No. of Bays (1st story): 3	Foundation Material: limestone	Changes/Integrity Excellent
Roof Type: hip	Basement Type: full	<input type="checkbox"/> Additions Date(s):
Roof Material: composition shingle	Front Porch Type: partial width	<input type="checkbox"/> Alterations Dates:
	Acreage (rural):	<input type="checkbox"/> Moved Date(s):
	Visible from Public Rd <input checked="" type="checkbox"/>	<input type="checkbox"/> Other Date(s):
		Endangered By:

HISTORICAL DATA: (See additional history and sources of information on continuation page)

Construction Date 1915	Architect: unknown	On Kansas City Register?:
Significant Date/Period:		
Areas of Significance	Builder:	Date: Contributing?:
Original or Significant Owners:	Developer: Robert O. Smith	On National Register?:
National Register eligible? <input type="checkbox"/> Individually Eligible <input type="checkbox"/> District Potential	Previous Surveys:	Date: Contributing?:
		Part of Multiple Property?:

OTHER:

Owner Name	Form prepared by (name and organization):	Survey Date:
Owner Address	John Otto, Andrew Schofield, Bradley Wolf, KCHPO	July 1, 2009

FOR SHPO USE:

Date entered in inventory:	Level of Survey <input type="checkbox"/> reconnaissance <input type="checkbox"/> intensive	Additional Research Needed? <input type="checkbox"/> Yes <input type="checkbox"/> No
National Register Status <input type="checkbox"/> listed <input type="checkbox"/> in listed district Name: <input type="checkbox"/> pending listing <input type="checkbox"/> eligible (individually) <input type="checkbox"/> eligible (district) <input type="checkbox"/> not eligible <input type="checkbox"/> not determined	Other:	

Address: 12

E

54th

Ter

Photographer: Bradley Wolf**Photo Date** September 25, 2008**ADDITIONAL INFORMATION****Description of Environment and Outbuildings:****Further Description of important architectural features****History and Significance:**

The 1925 City Directory lists John A. Scroggs, a Manager of Miniature Billboard Co. of KC, as residing here. Robert O. Smith is listed as a Real Estate Agent

Eligibility: Eligible as part of District**Sources of Information:**

1925 City Directory

Water Permit(s) #: 57153**Building Permit(s) #:** 33499

ARCHITECTURAL/HISTORIC INVENTORY FORM

Survey No.: cc -cse-160

Survey No.: cc -cse-160		Survey Name(s): Country Side East Survey 2008-09	
County: Jackson	City: Kansas City	<input type="checkbox"/> Vicinity	Zip Code 64112
Address: 15 E 54th		Ter	Ownership: <input checked="" type="checkbox"/> Private <input type="checkbox"/> Public
Historic Name: Dominick M. Nigro Residence		Present Name	
UTM: Zone: 15 E: 362629 N: 4321107	Township/Range/Section: Twn: 49 Rng: 33 Sec: 32		
Historic Use (if known): single family dwelling		Current Use: single family dwelling	
Legal Descrip: Lot 4 Block 4, Rockhill Park			

ARCHITECTURAL INFORMATION (Further description of features and resources on continuation page)

Property Category: Building	Chimney Placement:	Outbuildings (list, describe on continuation sheet:)
Arch. Style and/or Vernacular Type: Prairie	slope	
Plan shape: L-Shaped	Structural:	
No. of Stories: 2	Exterior Cladding: stucco	
No. of Bays (1st story): 4	Foundation Material: limestone	Changes/Integrity Excellent
Roof Type: hip	Basement Type: full	<input type="checkbox"/> Additions Date(s):
Roof Material: composition shingle	Front Porch Type: stoop	<input type="checkbox"/> Alterations Dates:
	Acreage (rural):	<input type="checkbox"/> Moved Date(s):
	Visible from Public Rd <input checked="" type="checkbox"/>	<input type="checkbox"/> Other Date(s):
		Endangered By:

HISTORICAL DATA: (See additional history and sources of information on continuation page)

Construction Date 1919	Architect: unknown	On Kansas City Register?:
Significant Date/Period:		
Areas of Significance	Builder: Henry R. Ostrom	Date: Contributing?:
Original or Significant Owners: Dominick M. Nigro	Developer: Earl E. Moffett Realty Co.	On National Register?:
National Register eligible? <input type="checkbox"/> Individually Eligible <input type="checkbox"/> District Potential	Previous Surveys:	Date: Contributing?:
		Part of Multiple Property?:

OTHER:

Owner Name	Form prepared by (name and organization):	Survey Date:
Owner Address	John Otto, Andrew Schofield, Bradley Wolf, KCHPO	July 1, 2009

FOR SHPO USE:

Date entered in inventory:	Level of Survey <input type="checkbox"/> reconnaissance <input type="checkbox"/> intensive	Additional Research Needed? <input type="checkbox"/> Yes <input type="checkbox"/> No
National Register Status <input type="checkbox"/> listed <input type="checkbox"/> in listed district Name: <input type="checkbox"/> pending listing <input type="checkbox"/> eligible (individually) <input type="checkbox"/> eligible (district) <input type="checkbox"/> not eligible <input type="checkbox"/> not determined	Other:	

Address: 15 E 54th

Ter

Photographer: Bradley Wolf**Photo Date** September 25, 2008**ADDITIONAL INFORMATION****Description of Environment and Outbuildings:****Further Description of important architectural features**

wooden windows, & wooden non-original doors

History and Significance:

The first resident was Dominick M. Nigro, a physician.

Eligibility: Eligible as part of District**Sources of Information:**

1920 City Directory

Water Permit(s) #: 63102**Building Permit(s) #:** 37076

ARCHITECTURAL/HISTORIC INVENTORY FORM

Survey No.: cc -cse-161

Survey No.: cc -cse-161		Survey Name(s): Country Side East Survey 2008-09	
County: Jackson	City: Kansas City <input type="checkbox"/> Vicinity	Zip Code 64112	
Address: 16 E 54th		Ownership: <input checked="" type="checkbox"/> Private <input type="checkbox"/> Public	
Historic Name: William Degen Residence		Present Name	
UTM: Zone: 15 E: 362647 N: 4321147	Township/Range/Section: Twn: 49 Rng: 33 Sec: 32		
Historic Use (if known): single family dwelling		Current Use: single family dwelling	
Legal Descrip: Lot 23 Block 3, Rockhill Park			

ARCHITECTURAL INFORMATION (Further description of features and resources on continuation page)

Property Category: Building	Chimney Placement:	Outbuildings (list, describe on continuation sheet:)
Arch. Style and/or Vernacular Type: Kansas City Shirtwaist	side	
Plan shape: Rectangular	Structural:	
No. of Stories: 2 1/2	Exterior Cladding: stone, wood shingle & wood lap siding	
No. of Bays (1st story): 2	Foundation Material: limestone	Changes/Integrity Excellent <input type="checkbox"/> Additions Date(s): <input type="checkbox"/> Alterations Dates: <input type="checkbox"/> Moved Date(s): <input type="checkbox"/> Other Date(s): Endangered By:
Roof Type: front gable	Basement Type: full	
Roof Material: composition shingle	Front Porch Type: full width	
	Acreage (rural):	
	Visible from Public Rd <input checked="" type="checkbox"/>	

HISTORICAL DATA: (See additional history and sources of information on continuation page)

Construction Date 1912	Architect: unknown	On Kansas City Register?: Date: Contributing?:
Significant Date/Period:		
Areas of Significance	Builder: John F. Reeder	On National Register?: Date: Contributing?:
Original or Significant Owners: William Degen	Developer:	
National Register eligible? <input type="checkbox"/> Individually Eligible <input type="checkbox"/> District Potential	Previous Surveys:	Part of Multiple Property?:

OTHER:

Owner Name	Form prepared by (name and organization):	Survey Date:
Owner Address	John Otto, Andrew Schofield, Bradley Wolf, KCHPO	July 1, 2009

FOR SHPO USE:

Date entered in inventory:	Level of Survey <input type="checkbox"/> reconnaissance <input type="checkbox"/> intensive	Additional Research Needed? <input type="checkbox"/> Yes <input type="checkbox"/> No
National Register Status <input type="checkbox"/> listed <input type="checkbox"/> in listed district Name: <input type="checkbox"/> pending listing <input type="checkbox"/> eligible (individually) <input type="checkbox"/> eligible (district) <input type="checkbox"/> not eligible <input type="checkbox"/> not determined	Other:	

Address: 16

E

54th

Ter

Photographer: Bradley Wolf**Photo Date** September 25, 2008**ADDITIONAL INFORMATION****Description of Environment and Outbuildings:****Further Description of important architectural features****History and Significance:**

The first resident was William Degen, a Blacksmith.

Eligibility: Eligible as part of District**Sources of Information:**

1920 Federal Census

Water Permit(s) #: 49938**Building Permit(s) #:** 29692

ARCHITECTURAL/HISTORIC INVENTORY FORM

Survey No.: cc -cse-162

Survey No.: cc -cse-162		Survey Name(s): Country Side East Survey 2008-09	
County: Jackson	City: Kansas City	<input type="checkbox"/> Vicinity	Zip Code 64112
Address: 21 E 54th		Ter	Ownership: <input checked="" type="checkbox"/> Private <input type="checkbox"/> Public
Historic Name: Henry C. Cecil Residence		Present Name	
UTM: Zone: 15 E: 362644 N: 4321109	Township/Range/Section: Twn: 49 Rng: 33 Sec: 32		
Historic Use (if known): single family dwelling		Current Use: single family dwelling	
Legal Descrip: Lot 5 Block 4, Rockhill Park			

ARCHITECTURAL INFORMATION (Further description of features and resources on continuation page)

Property Category: Building	Chimney Placement:	Outbuildings (list, describe on continuation sheet:)
Arch. Style and/or Vernacular Type: Tudor Revival	slope	
Plan shape: Rectangular	Structural:	
No. of Stories: 2	Exterior Cladding: stucco	
No. of Bays (1st story): 3	Foundation Material: limestone	Changes/Integrity Excellent <input type="checkbox"/> Additions Date(s): <input type="checkbox"/> Alterations Dates: <input type="checkbox"/> Moved Date(s): <input type="checkbox"/> Other Date(s):
Roof Type: gable-on-hip	Basement Type: full	
Roof Material: composition shingle	Front Porch Type: stoop	
	Acreage (rural):	
	Visible from Public Rd <input checked="" type="checkbox"/>	Endangered By:

HISTORICAL DATA: (See additional history and sources of information on continuation page)

Construction Date 1924	Architect: Harry S. Bill	On Kansas City Register?:
Significant Date/Period:		
Areas of Significance	Builder: Jacob Nulf & Jesep Hansen	Date: Contributing?:
Original or Significant Owners: Henry C. Cecil	Developer:	On National Register?:
National Register eligible? <input type="checkbox"/> Individually Eligible <input type="checkbox"/> District Potential	Previous Surveys:	Date: Contributing?:
		Part of Multiple Property?:

OTHER:

Owner Name	Form prepared by (name and organization):	Survey Date:
Owner Address	John Otto, Andrew Schofield, Bradley Wolf, KCHPO	July 1, 2009

FOR SHPO USE:

Date entered in inventory:	Level of Survey <input type="checkbox"/> reconnaissance <input type="checkbox"/> intensive	Additional Research Needed? <input type="checkbox"/> Yes <input type="checkbox"/> No
National Register Status <input type="checkbox"/> listed <input type="checkbox"/> in listed district Name: <input type="checkbox"/> pending listing <input type="checkbox"/> eligible (individually) <input type="checkbox"/> eligible (district) <input type="checkbox"/> not eligible <input type="checkbox"/> not determined	Other:	

Address: 21

E

54th

Ter

Photographer: Bradley Wolf**Photo Date** September 25, 2008**ADDITIONAL INFORMATION****Description of Environment and Outbuildings:****Further Description of important architectural features**

original wooden door, wooden windows & soffits

History and Significance:

1928 City Directory: Henry C. Cecil, owner of Star Auto Park

Eligibility: Eligible as part of District**Sources of Information:**

1926 City Directory, Garden Homes Planned and Executed by J.C. Nichols

Water Permit(s) #: 75704**Building Permit(s) #:** 45887

ARCHITECTURAL/HISTORIC INVENTORY FORM

Survey No.: cc -cse-163

Survey No.: cc -cse-163		Survey Name(s): Country Side East Survey 2008-09	
County: Jackson	City: Kansas City	<input type="checkbox"/> Vicinity	Zip Code 64112
Address: 22 E 54th		Ter	Ownership: <input checked="" type="checkbox"/> Private <input type="checkbox"/> Public
Historic Name: Donald R. Black Residence		Present Name	
UTM: Zone: 15 E: 362662 N: 4321146	Township/Range/Section: Twn: 49 Rng: 33 Sec: 32		
Historic Use (if known): single family dwelling		Current Use: single family dwelling	
Legal Descrip: Lot 22 Block 3, Rockhill Park			

ARCHITECTURAL INFORMATION (Further description of features and resources on continuation page)

Property Category: Building	Chimney Placement:	Outbuildings (list, describe on continuation sheet:)
Arch. Style and/or Vernacular Type: Prairie	side	
Plan shape: Rectangular	Structural:	
No. of Stories: 2	Exterior Cladding: stucco	
No. of Bays (1st story): 4	Foundation Material: limestone	Changes/Integrity Good
Roof Type: hip	Basement Type: full	<input type="checkbox"/> Additions Date(s):
Roof Material: composition shingle	Front Porch Type: portico	<input type="checkbox"/> Alterations Dates:
	Acreage (rural):	<input type="checkbox"/> Moved Date(s):
	Visible from Public Rd <input checked="" type="checkbox"/>	<input type="checkbox"/> Other Date(s):
		Endangered By:

HISTORICAL DATA: (See additional history and sources of information on continuation page)

Construction Date 1919	Architect: unknown	On Kansas City Register?:
Significant Date/Period:		
Areas of Significance	Builder: Henry R. Ostrom	Date: Contributing?:
Original or Significant Owners: Donald R. Black	Developer: Earl E. Moffett Realty Co.	On National Register?:
National Register eligible? <input type="checkbox"/> Individually Eligible <input type="checkbox"/> District Potential	Previous Surveys:	Date: Contributing?:
		Part of Multiple Property?:

OTHER:

Owner Name	Form prepared by (name and organization):	Survey Date:
Owner Address	John Otto, Andrew Schofield, Bradley Wolf, KCHPO	July 1, 2009

FOR SHPO USE:

Date entered in inventory:	Level of Survey <input type="checkbox"/> reconnaissance <input type="checkbox"/> intensive	Additional Research Needed? <input type="checkbox"/> Yes <input type="checkbox"/> No
National Register Status <input type="checkbox"/> listed <input type="checkbox"/> in listed district	Other:	
Name: <input type="checkbox"/> pending listing <input type="checkbox"/> eligible (individually) <input type="checkbox"/> eligible (district) <input type="checkbox"/> not eligible <input type="checkbox"/> not determined		

Address: 22

E

54th

Ter

Photographer: Bradley Wolf**Photo Date** September 25, 2008**ADDITIONAL INFORMATION****Description of Environment and Outbuildings:****Further Description of important architectural features****History and Significance:**

The first resident was Donald R. Black, a physician

Eligibility: Eligible as part of District**Sources of Information:**

1920 City Directory

Water Permit(s) #: 63103**Building Permit(s) #:** 37077

ARCHITECTURAL/HISTORIC INVENTORY FORM

Survey No.: cc -cse-164

Survey No.: cc -cse-164		Survey Name(s): Country Side East Survey 2008-09	
County: Jackson	City: Kansas City <input type="checkbox"/> Vicinity	Zip Code 64112	
Address: 25 E 54th		Ter	Ownership: <input checked="" type="checkbox"/> Private <input type="checkbox"/> Public
Historic Name:		Present Name	
UTM: Zone: 15 E: 362661 N: 4321107	Township/Range/Section: Twn: 49 Rng: 33 Sec: 32		
Historic Use (if known): single family dwelling		Current Use: single family dwelling	
Legal Descrip: Lot 6, Block 4, Rockhill Park All Lot 2, Weavers Resurvey			

ARCHITECTURAL INFORMATION (Further description of features and resources on continuation page)

Property Category: Building	Chimney Placement:	Outbuildings (list, describe on continuation sheet:)
Arch. Style and/or Vernacular Type: Craftsman	back side	
Plan shape: L-Shaped	Structural:	
No. of Stories: 2	Exterior Cladding: wood shingle	
No. of Bays (1st story): 3	Foundation Material: limestone	Changes/Integrity Excellent <input type="checkbox"/> Additions Date(s): <input type="checkbox"/> Alterations Dates: <input type="checkbox"/> Moved Date(s): <input type="checkbox"/> Other Date(s):
Roof Type: front gable	Basement Type: full	
Roof Material: composition shingle	Front Porch Type: wrap	
	Acreage (rural):	
	Visible from Public Rd <input checked="" type="checkbox"/>	
	Endangered By:	

HISTORICAL DATA: (See additional history and sources of information on continuation page)

Construction Date 1912	Architect: unknown	On Kansas City Regsiter?:
Significant Date/Period:		
Areas of Significance	Builder: Butler-Weaver Realty Co.	Date: Contributing?:
Original or Significant Owners:	Developer:	On National Register?:
National Register eligible? <input type="checkbox"/> Individually Eligible <input type="checkbox"/> District Potential	Previous Surveys:	Date: Contributing?:
		Part of Multiple Property?:

OTHER:

Owner Name	Form prepared by (name and organization):	Survey Date:
Owner Address	John Otto, Andrew Schofield, Bradley Wolf, KCHPO	July 1, 2009

FOR SHPO USE:

Date entered in inventory:	Level of Survey <input type="checkbox"/> reconnaissance <input type="checkbox"/> intensive	Additional Research Needed? <input type="checkbox"/> Yes <input type="checkbox"/> No
National Register Status <input type="checkbox"/> listed <input type="checkbox"/> in listed district Name: <input type="checkbox"/> pending listing <input type="checkbox"/> eligible (individually) <input type="checkbox"/> eligible (district) <input type="checkbox"/> not eligible <input type="checkbox"/> not determined	Other:	

Address: 25

E

54th

Ter

Photographer: Bradley Wolf**Photo Date** September 25, 2008**ADDITIONAL INFORMATION****Description of Environment and Outbuildings:****Further Description of important architectural features**

wooden windows

History and Significance:

1925 City Directory: Mrs. Orzelia F. Smith- widow

Eligibility: Eligible as part of District**Sources of Information:****Water Permit(s) #:** 48188**Building Permit(s) #:** 28133

ARCHITECTURAL/HISTORIC INVENTORY FORM

Survey No.: cc -cse-165

Survey No.: cc -cse-165		Survey Name(s): Country Side East Survey 2008-09	
County: Jackson	City: Kansas City <input type="checkbox"/> Vicinity	Zip Code 64112	
Address: 26 E 54th		Ownership: <input checked="" type="checkbox"/> Private <input type="checkbox"/> Public	
Historic Name: Herbert H. Smith Residence		Present Name	
UTM: Zone: 15 E: 362678 N: 4321146	Township/Range/Section: Twn: 49 Rng: 33 Sec: 32		
Historic Use (if known): single family dwelling		Current Use: single family dwelling	
Legal Descrip: Lot 21 Block 3, Rockhill Park			

ARCHITECTURAL INFORMATION (Further description of features and resources on continuation page)

Property Category: Building	Chimney Placement:	Outbuildings (list, describe on continuation sheet:)
Arch. Style and/or Vernacular Type: Prairie	slope & side	
Plan shape: Rectangular	Structural:	
No. of Stories: 2	Exterior Cladding: wood lap siding	
No. of Bays (1st story): 4	Foundation Material: limestone	Changes/Integrity Excellent <input type="checkbox"/> Additions Date(s): <input type="checkbox"/> Alterations Dates: <input type="checkbox"/> Moved Date(s): <input type="checkbox"/> Other Date(s): Endangered By:
Roof Type: hip	Basement Type: garage	
Roof Material: composition shingle	Front Porch Type: entry	
	Acreage (rural):	
	Visible from Public Rd <input checked="" type="checkbox"/>	

HISTORICAL DATA: (See additional history and sources of information on continuation page)

Construction Date 1919	Architect: unknown	On Kansas City Register?:
Significant Date/Period:		
Areas of Significance	Builder: Henry R. Ostrom	Date: Contributing?:
Original or Significant Owners: Herbert H. Smith	Developer: Earl E. Moffett Realty Co.	On National Register?:
National Register eligible? <input type="checkbox"/> Individually Eligible <input type="checkbox"/> District Potential	Previous Surveys:	Date: Contributing?:
		Part of Multiple Property?:

OTHER:

Owner Name	Form prepared by (name and organization):	Survey Date:
Owner Address	John Otto, Andrew Schofield, Bradley Wolf, KCHPO	July 1, 2009

FOR SHPO USE:

Date entered in inventory:	Level of Survey <input type="checkbox"/> reconnaissance <input type="checkbox"/> intensive	Additional Research Needed? <input type="checkbox"/> Yes <input type="checkbox"/> No
National Register Status <input type="checkbox"/> listed <input type="checkbox"/> in listed district Name: <input type="checkbox"/> pending listing <input type="checkbox"/> eligible (individually) <input type="checkbox"/> eligible (district) <input type="checkbox"/> not eligible <input type="checkbox"/> not determined	Other:	

Address: 26

E

54th

Ter

Photographer: Bradley Wolf**Photo Date** September 25, 2008**ADDITIONAL INFORMATION****Description of Environment and Outbuildings:****Further Description of important architectural features****History and Significance:**

The first resident was Herbert H. Smith, President Manager H.H. Smith Storage Co.

Eligibility: Eligible as part of District**Sources of Information:**

1920 City Directory

Water Permit(s) #: 63175**Building Permit(s) #:** 37078

ARCHITECTURAL/HISTORIC INVENTORY FORM

Survey No.: cc -cse-166

Survey No.: cc -cse-166		Survey Name(s): Country Side East Survey 2008-09	
County: Jackson	City: Kansas City <input type="checkbox"/> Vicinity	Zip Code 64112	
Address: 30 E 54th		Ownership: <input checked="" type="checkbox"/> Private <input type="checkbox"/> Public	
Historic Name: Claude W. Monser Residence		Present Name	
UTM: Zone: 15 E: 362694 N: 4321149	Township/Range/Section: Twn: 49 Rng: 33 Sec: 32		
Historic Use (if known): single family dwelling		Current Use: single family dwelling	
Legal Descrip: Lot 20 Block 3, Rockhill Park			

ARCHITECTURAL INFORMATION (Further description of features and resources on continuation page)

Property Category: Building	Chimney Placement:	Outbuildings (list, describe on continuation sheet:)
Arch. Style and/or Vernacular Type: Craftsman/Colonial Revival	back	
Plan shape: Rectangular	Structural:	
No. of Stories: 2 1/2	Exterior Cladding: stucco	
No. of Bays (1st story): 4	Foundation Material: limestone	Changes/Integrity Good <input type="checkbox"/> Additions Date(s): <input type="checkbox"/> Alterations Dates: <input type="checkbox"/> Moved Date(s): <input type="checkbox"/> Other Date(s): Endangered By:
Roof Type: side gable	Basement Type: garage	
Roof Material: composition shingle	Front Porch Type: entry	
	Acreage (rural):	
	Visible from Public Rd <input checked="" type="checkbox"/>	

HISTORICAL DATA: (See additional history and sources of information on continuation page)

Construction Date 1919	Architect: unknown	On Kansas City Register?:
Significant Date/Period:		
Areas of Significance	Builder:	Date: Contributing?:
Original or Significant Owners: Claude W. Monser	Developer: Earl E. Moffett Realty Co.	On National Register?:
National Register eligible? <input type="checkbox"/> Individually Eligible <input type="checkbox"/> District Potential	Previous Surveys:	Date: Contributing?:
		Part of Multiple Property?:

OTHER:

Owner Name	Form prepared by (name and organization):	Survey Date:
Owner Address	John Otto, Andrew Schofield, Bradley Wolf, KCHPO	July 1, 2009

FOR SHPO USE:

Date entered in inventory:	Level of Survey <input type="checkbox"/> reconnaissance <input type="checkbox"/> intensive	Additional Research Needed? <input type="checkbox"/> Yes <input type="checkbox"/> No
National Register Status <input type="checkbox"/> listed <input type="checkbox"/> in listed district Name: <input type="checkbox"/> pending listing <input type="checkbox"/> eligible (individually) <input type="checkbox"/> eligible (district) <input type="checkbox"/> not eligible <input type="checkbox"/> not determined	Other:	

Address: 30

E

54th

Ter

Photographer: Bradley Wolf**Photo Date** September 25, 2008**ADDITIONAL INFORMATION****Description of Environment and Outbuildings:****Further Description of important architectural features****History and Significance:**

The first resident was Claude W. Monser, who worked at the Louvre Boot Shop.

Eligibility: Eligible as part of District**Sources of Information:**

1920 City Directory

Water Permit(s) #: 63215**Building Permit(s) #:** 33945

ARCHITECTURAL/HISTORIC INVENTORY FORM

Survey No.: cc -cse-167

Survey No.: cc -cse-167	Survey Name(s): Country Side East Survey 2008-09		
County: Jackson	City: Kansas City <input type="checkbox"/> Vicinity	Zip Code 64113	
Address: 1 E 55th St		Ownership: <input checked="" type="checkbox"/> Private <input type="checkbox"/> Public	
Historic Name: Cole R. Jones Residence		Present Name	
UTM: Zone: 15 E: 362583 N: 4321009	Township/Range/Section: Twn: 49 Rng: 33 Sec: 32		
Historic Use (if known): single family dwelling		Current Use: single family dwelling	
Legal Descrip: All Lot 10 South of 55th Street, Bowling Green			

ARCHITECTURAL INFORMATION (Further description of features and resources on continuation page)

Property Category: Building	Chimney Placement: exterior side slope	Outbuildings (list, describe on continuation sheet:)
Arch. Style and/or Vernacular Type: Craftsman/Colonial Revival	Structural:	
Plan shape: Rectangular	Exterior Cladding: stone and stucco	Changes/Integrity Good <input type="checkbox"/> Additions Date(s): <input type="checkbox"/> Alterations Dates: <input type="checkbox"/> Moved Date(s): <input type="checkbox"/> Other Date(s): Endangered By:
No. of Stories: 1 1/2	Foundation Material: limestone	
No. of Bays (1st story): 2	Basement Type: full	
Roof Type: cross gable	Front Porch Type: wrap	
Roof Material: composition shingle	Acreage (rural):	
	Visible from Public Rd <input checked="" type="checkbox"/>	

HISTORICAL DATA: (See additional history and sources of information on continuation page)

Construction Date 1911	Architect: Walter E. Armentrout	On Kansas City Register?: Date: Contributing?:
Significant Date/Period:		
Areas of Significance	Builder:	On National Register?: Date: Contributing?:
Original or Significant Owners: Cole R. Jones Residence	Developer: H.E. Brown	
National Register eligible? <input type="checkbox"/> Individually Eligible <input type="checkbox"/> District Potential	Previous Surveys:	Part of Multiple Property?:

OTHER:

Owner Name	Form prepared by (name and organization):	Survey Date:
Owner Address	John Otto, Andrew Schofield, Bradley Wolf, KCHPO	July 1, 2009

FOR SHPO USE:

Date entered in inventory:	Level of Survey <input type="checkbox"/> reconnaissance <input type="checkbox"/> intensive	Additional Research Needed? <input type="checkbox"/> Yes <input type="checkbox"/> No
National Register Status <input type="checkbox"/> listed <input type="checkbox"/> in listed district Name: <input type="checkbox"/> pending listing <input type="checkbox"/> eligible (individually) <input type="checkbox"/> eligible (district) <input type="checkbox"/> not eligible <input type="checkbox"/> not determined	Other:	

Address: 1 E 55th St

Photographer: Bradley Wolf

Photo Date September 25, 2008

**ADDITIONAL INFORMATION****Description of Environment and Outbuildings:****Further Description of important architectural features**

new wooden/glass door, new stained glass window, wooden windows

History and Significance:

Cole R. Jones, a court stenographer, was the first resident.

Eligibility: Eligible as part of District**Sources of Information:**

1920 Federal Census

Water Permit(s) #: 46457**Building Permit(s) #:** 27838

ARCHITECTURAL/HISTORIC INVENTORY FORM

Survey No.: cc -cse-168

Survey No.: cc -cse-168		Survey Name(s): Country Side East Survey 2008-09	
County: Jackson	City: Kansas City <input type="checkbox"/> Vicinity	Zip Code 64112	
Address: 8 E 55th St		Ownership: <input checked="" type="checkbox"/> Private <input type="checkbox"/> Public	
Historic Name:		Present Name	
UTM: Zone: 15 E: 362619 N: 4321060		Township/Range/Section: Twn: 49 Rng: 33 Sec: 32	
Historic Use (if known): single family dwelling		Current Use: single family dwelling	
Legal Descrip: West 50 Feet North of 55th Street Lot 7 Block 4, Rockhill Park			

ARCHITECTURAL INFORMATION (Further description of features and resources on continuation page)

Property Category: Building	Chimney Placement:	Outbuildings (list, describe on continuation sheet:)
Arch. Style and/or Vernacular Type: Kansas City Shirtwaist	side	
Plan shape: Rectangular	Structural:	
No. of Stories: 2	Exterior Cladding: brick & wood lap siding	
No. of Bays (1st story): 2	Foundation Material: limestone	Changes/Integrity Excellent <input type="checkbox"/> Additions Date(s): <input type="checkbox"/> Alterations Dates: <input type="checkbox"/> Moved Date(s): <input type="checkbox"/> Other Date(s):
Roof Type: hip	Basement Type: full	
Roof Material: composition shingle	Front Porch Type: partial width	
	Acreage (rural):	
	Visible from Public Rd <input checked="" type="checkbox"/>	Endangered By:

HISTORICAL DATA: (See additional history and sources of information on continuation page)

Construction Date 1914	Architect: Michaelis & Eyssell	On Kansas City Register?:
Significant Date/Period:		
Areas of Significance	Builder:	Date: Contributing?:
Original or Significant Owners:	Developer:	On National Register?:
National Register eligible? <input type="checkbox"/> Individually Eligible <input type="checkbox"/> District Potential	Previous Surveys:	Date: Contributing?:
		Part of Multiple Property?:

OTHER:

Owner Name	Form prepared by (name and organization):	Survey Date:
Owner Address	John Otto, Andrew Schofield, Bradley Wolf, KCHPO	July 1, 2009

FOR SHPO USE:

Date entered in inventory:	Level of Survey <input type="checkbox"/> reconnaissance <input type="checkbox"/> intensive	Additional Research Needed? <input type="checkbox"/> Yes <input type="checkbox"/> No
National Register Status <input type="checkbox"/> listed <input type="checkbox"/> in listed district Name: <input type="checkbox"/> pending listing <input type="checkbox"/> eligible (individually) <input type="checkbox"/> eligible (district) <input type="checkbox"/> not eligible <input type="checkbox"/> not determined	Other:	

Address: 8

E

55th

St

Photographer: Bradley Wolf**Photo Date** September 25, 2008**ADDITIONAL INFORMATION****Description of Environment and Outbuildings:**

1 car garage, hip, vertical boards

Further Description of important architectural features

wooden windows & door

History and Significance:

The 1925 City Directory lists, John P. Sherrod, a salesman at L.H. Denison Real Estate, as residing here.

Eligibility: Eligible as part of District**Sources of Information:**

1925 City Directory

Water Permit(s) #: 54554**Building Permit(s) #:**

ARCHITECTURAL/HISTORIC INVENTORY FORM

Survey No.: cc -cse-169

Survey No.: cc -cse-169		Survey Name(s): Country Side East Survey 2008-09	
County: Jackson	City: Kansas City <input type="checkbox"/> Vicinity	Zip Code 64113	
Address: 9 E 55th St		Ownership: <input checked="" type="checkbox"/> Private <input type="checkbox"/> Public	
Historic Name: Henry L. Fetters Residence		Present Name	
UTM: Zone: 15 E: 362602 N: 4321010		Township/Range/Section: Twn: 49 Rng: 33 Sec: 32	
Historic Use (if known): single family dwelling		Current Use: single family dwelling	
Legal Descrip: All Lot 9 South of 55th Street, Bowling Green			

ARCHITECTURAL INFORMATION (Further description of features and resources on continuation page)

Property Category: Building	Chimney Placement:	Outbuildings (list, describe on continuation sheet:)
Arch. Style and/or Vernacular Type: Craftsman Bungalow	slope	
Plan shape: Rectangular	Structural:	
No. of Stories: 1 1/2	Exterior Cladding: brick	
No. of Bays (1st story): 3	Foundation Material: limestone	Changes/Integrity Excellent
Roof Type: front gable	Basement Type: full	<input type="checkbox"/> Additions Date(s):
Roof Material: composition shingle	Front Porch Type: wrap	<input type="checkbox"/> Alterations Dates:
	Acreage (rural):	<input type="checkbox"/> Moved Date(s):
	Visible from Public Rd <input checked="" type="checkbox"/>	<input type="checkbox"/> Other Date(s):
		Endangered By:

HISTORICAL DATA: (See additional history and sources of information on continuation page)

Construction Date 1925	Architect: unknown	On Kansas City Register?:
Significant Date/Period:		
Areas of Significance	Builder: Frank H. Pavlick	Date: Contributing?:
Original or Significant Owners: Henry L. Fetters	Developer:	On National Register?:
National Register eligible? <input type="checkbox"/> Individually Eligible <input type="checkbox"/> District Potential	Previous Surveys:	Date: Contributing?:
		Part of Multiple Property?:

OTHER:

Owner Name	Form prepared by (name and organization):	Survey Date:
Owner Address	John Otto, Andrew Schofield, Bradley Wolf, KCHPO	July 1, 2009

FOR SHPO USE:

Date entered in inventory:	Level of Survey <input type="checkbox"/> reconnaissance <input type="checkbox"/> intensive	Additional Research Needed? <input type="checkbox"/> Yes <input type="checkbox"/> No
National Register Status <input type="checkbox"/> listed <input type="checkbox"/> in listed district Name: <input type="checkbox"/> pending listing <input type="checkbox"/> eligible (individually) <input type="checkbox"/> eligible (district) <input type="checkbox"/> not eligible <input type="checkbox"/> not determined	Other:	

Address: 9

E

55th

St

Photographer: Bradley Wolf**Photo Date** September 25, 2008**ADDITIONAL INFORMATION****Description of Environment and Outbuildings:****Further Description of important architectural features**

wooden windows & original wooden door

History and Significance:

BP Owner: George Fetter

1933 City Directory: Henry L. Feters

Eligibility: Eligible as part of District**Sources of Information:**

1926 and 1933 City Directories

Water Permit(s) #: 81784**Building Permit(s) #:** 50822

ARCHITECTURAL/HISTORIC INVENTORY FORM

Survey No.: cc -cse-170

Survey No.: cc -cse-170		Survey Name(s): Country Side East Survey 2008-09	
County: Jackson	City: Kansas City <input type="checkbox"/> Vicinity	Zip Code 64112	
Address: 12 E 55th St		Ownership: <input checked="" type="checkbox"/> Private <input type="checkbox"/> Public	
Historic Name: Julian Peycke Residence		Present Name	
UTM: Zone: 15 E: 362635 N: 4321062	Township/Range/Section: Twn: 49 Rng: 33 Sec: 32		
Historic Use (if known): single family dwelling		Current Use: single family dwelling	
Legal Descrip: East 75 Feet North of 55th Street Lot 7 Block 4, Rockhill Park			

ARCHITECTURAL INFORMATION (Further description of features and resources on continuation page)

Property Category: Building	Chimney Placement:	Outbuildings (list, describe on continuation sheet:)
Arch. Style and/or Vernacular Type: Prairie	slope	
Plan shape: T-Shaped	Structural:	
No. of Stories: 2	Exterior Cladding: stucco	
No. of Bays (1st story): 4	Foundation Material: limestone	Changes/Integrity Good
Roof Type: hip	Basement Type: full	<input type="checkbox"/> Additions Date(s):
Roof Material: composition shingle	Front Porch Type: stoop	<input type="checkbox"/> Alterations Dates:
	Acreage (rural):	<input type="checkbox"/> Moved Date(s):
	Visible from Public Rd <input checked="" type="checkbox"/>	<input type="checkbox"/> Other Date(s):
		Endangered By:

HISTORICAL DATA: (See additional history and sources of information on continuation page)

Construction Date 1919	Architect: unknown	On Kansas City Register?:
Significant Date/Period:		
Areas of Significance	Builder:	Date: Contributing?:
Original or Significant Owners: Julian Peycke	Developer: Earl E. Moffett Realty Co.	On National Register?:
National Register eligible? <input type="checkbox"/> Individually Eligible <input type="checkbox"/> District Potential	Previous Surveys:	Date: Contributing?:
		Part of Multiple Property?:

OTHER:

Owner Name	Form prepared by (name and organization):	Survey Date:
Owner Address	John Otto, Andrew Schofield, Bradley Wolf, KCHPO	July 1, 2009

FOR SHPO USE:

Date entered in inventory:	Level of Survey <input type="checkbox"/> reconnaissance <input type="checkbox"/> intensive	Additional Research Needed? <input type="checkbox"/> Yes <input type="checkbox"/> No
National Register Status <input type="checkbox"/> listed <input type="checkbox"/> in listed district Name: <input type="checkbox"/> pending listing <input type="checkbox"/> eligible (individually) <input type="checkbox"/> eligible (district) <input type="checkbox"/> not eligible <input type="checkbox"/> not determined	Other:	

Address: 12 E 55th St

Photographer: Bradley Wolf

Photo Date September 25, 2008

**ADDITIONAL INFORMATION****Description of Environment and Outbuildings:****Further Description of important architectural features**

wooden windows

History and Significance:

The first resident was Julian Peycke, President of Peycke Brothers Commission Company.

Eligibility: Eligible as part of District**Sources of Information:**

1920 City Directory, 1920 Federal Census

Water Permit(s) #: 62986**Building Permit(s) #:**

ARCHITECTURAL/HISTORIC INVENTORY FORM

Survey No.: cc -cse-171

Survey No.: cc -cse-171		Survey Name(s): Country Side East Survey 2008-09	
County: Jackson	City: Kansas City <input type="checkbox"/> Vicinity	Zip Code 64113	
Address: 15 E 55th St		Ownership: <input checked="" type="checkbox"/> Private <input type="checkbox"/> Public	
Historic Name: Dr. James T. Kennery Residence		Present Name	
UTM: Zone: 15 E: 362628 N: 4321010	Township/Range/Section: Twn: 49 Rng: 33 Sec: 32		
Historic Use (if known): single family dwelling		Current Use: single family dwelling	
Legal Descrip: All Lot 8 South of 55th Street, Bowling Green			

ARCHITECTURAL INFORMATION (Further description of features and resources on continuation page)

Property Category: Building	Chimney Placement:	Outbuildings (list, describe on continuation sheet:)
Arch. Style and/or Vernacular Type: Prairie	side	
Plan shape: Rectangular	Structural:	
No. of Stories: 2	Exterior Cladding: brick and stucco	
No. of Bays (1st story): 3	Foundation Material: limestone	Changes/Integrity Good <input type="checkbox"/> Additions Date(s): <input type="checkbox"/> Alterations Dates: <input type="checkbox"/> Moved Date(s): <input type="checkbox"/> Other Date(s):
Roof Type: hip	Basement Type: full	
Roof Material: composition shingle	Front Porch Type: partial width	
	Acreage (rural):	
	Visible from Public Rd <input checked="" type="checkbox"/>	Endangered By:

HISTORICAL DATA: (See additional history and sources of information on continuation page)

Construction Date 1913	Architect: unknown	On Kansas City Register?:
Significant Date/Period:		
Areas of Significance	Builder: Carl Bliss	Date: Contributing?:
Original or Significant Owners: Dr. James T. Kennery	Developer:	On National Register?:
National Register eligible? <input type="checkbox"/> Individually Eligible <input type="checkbox"/> District Potential	Previous Surveys:	Date: Contributing?:
		Part of Multiple Property?:

OTHER:

Owner Name	Form prepared by (name and organization):	Survey Date:
Owner Address	John Otto, Andrew Schofield, Bradley Wolf, KCHPO	July 1, 2009

FOR SHPO USE:

Date entered in inventory:	Level of Survey <input type="checkbox"/> reconnaissance <input type="checkbox"/> intensive	Additional Research Needed? <input type="checkbox"/> Yes <input type="checkbox"/> No
National Register Status <input type="checkbox"/> listed <input type="checkbox"/> in listed district Name: <input type="checkbox"/> pending listing <input type="checkbox"/> eligible (individually) <input type="checkbox"/> eligible (district) <input type="checkbox"/> not eligible <input type="checkbox"/> not determined	Other:	

Address: 15

E

55th

St

Photographer: Bradley Wolf**Photo Date** September 25, 2008**ADDITIONAL INFORMATION****Description of Environment and Outbuildings:**

Stucco One-car garage

Further Description of important architectural features

wooden windows & soffits, newer wooden door

History and Significance:

The first resident was Dr. James T. Kennery. The 1925 City Directory lists Walter Fincher, a Superintendent at Roger Milling Co., as residing here.

Eligibility: Eligible as part of District**Sources of Information:**

1925 City Directory, 1920 Federal Census

Water Permit(s) #: 50328**Building Permit(s) #:** 29935

ARCHITECTURAL/HISTORIC INVENTORY FORM

Survey No.: cc -cse-172

Survey No.: cc -cse-172		Survey Name(s): Country Side East Survey 2008-09	
County: Jackson	City: Kansas City	<input type="checkbox"/> Vicinity	Zip Code 64113
Address: 21 E 55th St		Ownership: <input checked="" type="checkbox"/> Private <input type="checkbox"/> Public	
Historic Name: Charles A. Oldham Residence		Present Name	
UTM: Zone: 15 E: 362652 N: 4321010	Township/Range/Section: Twn: 49 Rng: 33 Sec: 32		
Historic Use (if known): single family dwelling		Current Use: single family dwelling	
Legal Descrip: All Lot 7 South of 55th Street, Bowling Green			

ARCHITECTURAL INFORMATION (Further description of features and resources on continuation page)

Property Category: Building	Chimney Placement:	Outbuildings (list, describe on continuation sheet:)
Arch. Style and/or Vernacular Type: Dutch Colonial	gable end exterior slope	
Plan shape: L-Shaped	Structural:	
No. of Stories: 2	Exterior Cladding: wood lap siding	
No. of Bays (1st story): 3	Foundation Material: limestone	Changes/Integrity Excellent <input type="checkbox"/> Additions Date(s): <input type="checkbox"/> Alterations Dates: <input type="checkbox"/> Moved Date(s): <input type="checkbox"/> Other Date(s):
Roof Type: gambrel	Basement Type: full	
Roof Material: composition shingle	Front Porch Type: stoop	
	Acreage (rural):	
	Visible from Public Rd <input checked="" type="checkbox"/>	Endangered By:

HISTORICAL DATA: (See additional history and sources of information on continuation page)

Construction Date 1919	Architect: unknown	On Kansas City Register?:
Significant Date/Period:		
Areas of Significance	Builder: Earl C. Hallar Construction Co.	Date: Contributing?:
Original or Significant Owners: Charles A. Oldham	Developer:	On National Register?:
National Register eligible? <input type="checkbox"/> Individually Eligible <input type="checkbox"/> District Potential	Previous Surveys:	Date: Contributing?:
		Part of Multiple Property?:

OTHER:

Owner Name	Form prepared by (name and organization):	Survey Date:
Owner Address	John Otto, Andrew Schofield, Bradley Wolf, KCHPO	July 1, 2009

FOR SHPO USE:

Date entered in inventory:	Level of Survey <input type="checkbox"/> reconnaissance <input type="checkbox"/> intensive	Additional Research Needed? <input type="checkbox"/> Yes <input type="checkbox"/> No
National Register Status <input type="checkbox"/> listed <input type="checkbox"/> in listed district Name: <input type="checkbox"/> pending listing <input type="checkbox"/> eligible (individually) <input type="checkbox"/> eligible (district) <input type="checkbox"/> not eligible <input type="checkbox"/> not determined	Other:	

Address: 21

E

55th

St

Photographer: Bradley Wolf**Photo Date** September 25, 2008**ADDITIONAL INFORMATION****Description of Environment and Outbuildings:****Further Description of important architectural features**

original wooden door, wooden windows

History and Significance:

The first resident was Charles A. Oldham, who worked in real estate.

Eligibility: Eligible as part of District**Sources of Information:**

1920 City Directory

Water Permit(s) #: 1902**Building Permit(s) #:** 37174

ARCHITECTURAL/HISTORIC INVENTORY FORM

Survey No.: cc -cse-173

Survey No.: cc -cse-173		Survey Name(s): Country Side East Survey 2008-09	
County: Jackson	City: Kansas City	<input type="checkbox"/> Vicinity	Zip Code 64113
Address: 27 E 55th St		Ownership: <input checked="" type="checkbox"/> Private <input type="checkbox"/> Public	
Historic Name:		Present Name	
UTM: Zone: 15 E: 362672 N: 4321008		Township/Range/Section: Twn: 49 Rng: 33 Sec: 32	
Historic Use (if known): single family dwelling		Current Use: single family dwelling	
Legal Descrip: Lot 6 Except Part in Street, Bowling Green			

ARCHITECTURAL INFORMATION (Further description of features and resources on continuation page)

Property Category: Building	Chimney Placement:	Outbuildings (list, describe on continuation sheet:)
Arch. Style and/or Vernacular Type: Colonial Revival	slope	
Plan shape: Rectangular	Structural:	
No. of Stories: 2 1/2	Exterior Cladding: brick and vinyl	
No. of Bays (1st story): 2	Foundation Material: limestone	Changes/Integrity Good <input type="checkbox"/> Additions Date(s): <input type="checkbox"/> Alterations Dates: <input type="checkbox"/> Moved Date(s): <input type="checkbox"/> Other Date(s):
Roof Type: hip	Basement Type: full	
Roof Material: composition shingle	Front Porch Type: full width	
	Acreage (rural):	
	Visible from Public Rd <input checked="" type="checkbox"/>	Endangered By:

HISTORICAL DATA: (See additional history and sources of information on continuation page)

Construction Date 1913	Architect: unknown	On Kansas City Register?:
Significant Date/Period:		
Areas of Significance	Builder: John P. Nelson	Date: Contributing?:
Original or Significant Owners:	Developer:	On National Register?:
National Register eligible? <input type="checkbox"/> Individually Eligible <input type="checkbox"/> District Potential	Previous Surveys:	Date: Contributing?:
		Part of Multiple Property?:

OTHER:

Owner Name	Form prepared by (name and organization):	Survey Date:
Owner Address	John Otto, Andrew Schofield, Bradley Wolf, KCHPO	July 1, 2009

FOR SHPO USE:

Date entered in inventory:	Level of Survey <input type="checkbox"/> reconnaissance <input type="checkbox"/> intensive	Additional Research Needed? <input type="checkbox"/> Yes <input type="checkbox"/> No
National Register Status <input type="checkbox"/> listed <input type="checkbox"/> in listed district Name: <input type="checkbox"/> pending listing <input type="checkbox"/> eligible (individually) <input type="checkbox"/> eligible (district) <input type="checkbox"/> not eligible <input type="checkbox"/> not determined	Other:	

Address: 27

E

55th

St

Photographer: Bradley Wolf**Photo Date** September 25, 2008**ADDITIONAL INFORMATION****Description of Environment and Outbuildings:**

two car garage with a hipped roof, built in 1936

Further Description of important architectural features

new wooden door, wooden windows & soffits

History and Significance:

The 1925 City Directory lists Frank M. Oldham, owner of the W. D. Oldham Grocery, as residing here. The 1913 City Directory lists Contractor John P. Nelson is listed as a Building Superintendent.

Eligibility: Eligible as part of District

Sources of Information:

1913 and 1925 City Directory

Water Permit(s) #: 50697

Building Permit(s) #: 1895A

ARCHITECTURAL/HISTORIC INVENTORY FORM

Survey No.: cc -cse-174

Survey No.: cc -cse-174	Survey Name(s): Country Side East Survey 2008-09		
County: Jackson	City: Kansas City <input type="checkbox"/> Vicinity	Zip Code 64112	
Address: 30 E 55th St		Ownership: <input checked="" type="checkbox"/> Private <input type="checkbox"/> Public	
Historic Name: Charles Ricker Residence		Present Name	
UTM: Zone: 15 E: 362697 N: 4321055	Township/Range/Section: Twn: 49 Rng: 33 Sec: 32		
Historic Use (if known): single family dwelling		Current Use: single family dwelling	
Legal Descrip: All of Lot 5 Lying West of A Line DAF Beginning at Point on South Line & 30 Feet West of Southeast Corner Said Lot 5 Then North PARL to East Line Said Lot 100 Feet to Point Then Northwesterly to A Point In Southeasterly Line Westover Rd 60 Feet West Of East			

ARCHITECTURAL INFORMATION (Further description of features and resources on continuation page)

Property Category: Building	Chimney Placement:	Outbuildings (list, describe on continuation sheet:)
Arch. Style and/or Vernacular Type: Dutch Colonial	side ridgeline	
Plan shape: L-Shaped	Structural:	Changes/Integrity Excellent <input type="checkbox"/> Additions Date(s): <input type="checkbox"/> Alterations Dates: <input type="checkbox"/> Moved Date(s): <input type="checkbox"/> Other Date(s): Endangered By:
No. of Stories: 1 1/2	Exterior Cladding: brick & wood shingle	
No. of Bays (1st story): 4	Foundation Material: limestone	
Roof Type: gambrel	Basement Type: full	
Roof Material: composition shingle	Front Porch Type: portico	
	Acreage (rural):	
	Visible from Public Rd <input checked="" type="checkbox"/>	

HISTORICAL DATA: (See additional history and sources of information on continuation page)

Construction Date 1910	Architect: Harry I. Goddard	On Kansas City Register?:
Significant Date/Period:		
Areas of Significance	Builder:	Date: Contributing?:
Original or Significant Owners: Charles Ricker	Developer:	On National Register?:
National Register eligible? <input type="checkbox"/> Individually Eligible <input type="checkbox"/> District Potential	Previous Surveys:	Date: Contributing?:
		Part of Multiple Property?:

OTHER:

Owner Name	Form prepared by (name and organization):	Survey Date:
Owner Address	John Otto, Andrew Schofield, Bradley Wolf, KCHPO	July 1, 2009

FOR SHPO USE:

Date entered in inventory:	Level of Survey <input type="checkbox"/> reconnaissance <input type="checkbox"/> intensive	Additional Research Needed? <input type="checkbox"/> Yes <input type="checkbox"/> No
National Register Status <input type="checkbox"/> listed <input type="checkbox"/> in listed district Name: <input type="checkbox"/> pending listing <input type="checkbox"/> eligible (individually) <input type="checkbox"/> eligible (district) <input type="checkbox"/> not eligible <input type="checkbox"/> not determined	Other:	

Address: 30 E 55th St

Photographer: Bradley Wolf

Photo Date September 25, 2008

**ADDITIONAL INFORMATION****Description of Environment and Outbuildings:****Further Description of important architectural features**

wooden windows & door

History and Significance:

The 1920 Census lists this as the residence of Charles Ricker.

Eligibility: Eligible as part of District**Sources of Information:**

1920 Federal Census

Water Permit(s) #: 44172**Building Permit(s) #:** 9940

ARCHITECTURAL/HISTORIC INVENTORY FORM

Survey No.: cc -cse-175

Survey No.: cc -cse-175		Survey Name(s): Country Side East Survey 2008-09	
County: Jackson	City: Kansas City	<input type="checkbox"/> Vicinity	Zip Code 64113
Address: 35 E 55th St		Ownership: <input checked="" type="checkbox"/> Private <input type="checkbox"/> Public	
Historic Name: Dr. Frank B. Hiller Residence		Present Name	
UTM: Zone: 15 E: 362694 N: 4321004	Township/Range/Section: Twn: 49 Rng: 33 Sec: 32		
Historic Use (if known): single family dwelling		Current Use: single family dwelling	
Legal Descrip: All Lot 5 South of 55th Street, Bowling Green			

ARCHITECTURAL INFORMATION (Further description of features and resources on continuation page)

Property Category: Building	Chimney Placement:	Outbuildings (list, describe on continuation sheet:)
Arch. Style and/or Vernacular Type: Tudor Revival	side ridgeline	
Plan shape: T-Shaped	Structural:	
No. of Stories: 2	Exterior Cladding: stucco	
No. of Bays (1st story): 3	Foundation Material: brick	Changes/Integrity Good
Roof Type: side gable	Basement Type: full	<input type="checkbox"/> Additions Date(s):
Roof Material: composition shingle	Front Porch Type: partial width	<input type="checkbox"/> Alterations Dates:
	Acreage (rural):	<input type="checkbox"/> Moved Date(s):
	Visible from Public Rd <input checked="" type="checkbox"/>	<input type="checkbox"/> Other Date(s):
		Endangered By:

HISTORICAL DATA: (See additional history and sources of information on continuation page)

Construction Date 1925	Architect: Frederick H. Michaelis	On Kansas City Register?:
Significant Date/Period:		
Areas of Significance	Builder:	Date: Contributing?:
Original or Significant Owners: Dr. Frank B. Hiller	Developer:	On National Register?:
National Register eligible? <input type="checkbox"/> Individually Eligible <input type="checkbox"/> District Potential	Previous Surveys:	Date: Contributing?:
		Part of Multiple Property?:

OTHER:

Owner Name	Form prepared by (name and organization):	Survey Date:
Owner Address	John Otto, Andrew Schofield, Bradley Wolf, KCHPO	July 1, 2009

FOR SHPO USE:


Date entered in inventory:	Level of Survey <input type="checkbox"/> reconnaissance <input type="checkbox"/> intensive	Additional Research Needed? <input type="checkbox"/> Yes <input type="checkbox"/> No
National Register Status <input type="checkbox"/> listed <input type="checkbox"/> in listed district	Other:	
Name: <input type="checkbox"/> pending listing <input type="checkbox"/> eligible (individually) <input type="checkbox"/> eligible (district) <input type="checkbox"/> not eligible <input type="checkbox"/> not determined		

Address: 35

E

55th

St

Photographer: Bradley Wolf**Photo Date** September 25, 2008**ADDITIONAL INFORMATION****Description of Environment and Outbuildings:**

One car Vinyl Garage

Further Description of important architectural features

wooden windows, new wooden door

History and Significance:

1933 City Directory: Frank B. Hiller-physician

Eligibility: Eligible as part of District**Sources of Information:**

1933 City Directory, Architect Vertical Files of Kansas City HP Office

Water Permit(s) #: 82689**Building Permit(s) #:** 51576

ARCHITECTURAL/HISTORIC INVENTORY FORM

Survey No.: cc -cse-176

Survey No.: cc -cse-176	Survey Name(s): Country Side East Survey 2008-09		
County: Jackson	City: Kansas City <input type="checkbox"/> Vicinity	Zip Code 64113	
Address: 39 E 55th St	Ownership: <input checked="" type="checkbox"/> Private <input type="checkbox"/> Public		
Historic Name: William J. Murray Residence		Present Name	
UTM: Zone: 15 E: 362713 N: 4321004	Township/Range/Section: Twn: 49 Rng: 33 Sec: 32		
Historic Use (if known): single family dwelling		Current Use: single family dwelling	
Legal Descrip: All Lot 4 South of 55th Street, Bowling Green			

ARCHITECTURAL INFORMATION (Further description of features and resources on continuation page)

Property Category: Building	Chimney Placement:	Outbuildings (list, describe on continuation sheet:)
Arch. Style and/or Vernacular Type: Colonial Revival	gable end ridgeline	
Plan shape: Rectangular	Structural:	
No. of Stories: 2 1/2	Exterior Cladding: stucco	
No. of Bays (1st story): 3	Foundation Material: limestone	Changes/Integrity Excellent <input type="checkbox"/> Additions Date(s): <input type="checkbox"/> Alterations Dates: <input type="checkbox"/> Moved Date(s): <input type="checkbox"/> Other Date(s):
Roof Type: side gable	Basement Type: full	
Roof Material: composition shingle	Front Porch Type: portico	
	Acreage (rural):	
	Visible from Public Rd <input checked="" type="checkbox"/>	Endangered By:

HISTORICAL DATA: (See additional history and sources of information on continuation page)

Construction Date 1910	Architect: unknown	On Kansas City Register?:
Significant Date/Period:		
Areas of Significance	Builder: Clarence L. Brown	Date: Contributing?:
Original or Significant Owners: William J. Murray	Developer:	On National Register?:
National Register eligible? <input type="checkbox"/> Individually Eligible <input type="checkbox"/> District Potential	Previous Surveys:	Date: Contributing?:
		Part of Multiple Property?:

OTHER:

Owner Name	Form prepared by (name and organization):	Survey Date:
Owner Address	John Otto, Andrew Schofield, Bradley Wolf, KCHPO	July 1, 2009

FOR SHPO USE:

Date entered in inventory:	Level of Survey <input type="checkbox"/> reconnaissance <input type="checkbox"/> intensive	Additional Research Needed? <input type="checkbox"/> Yes <input type="checkbox"/> No
National Register Status <input type="checkbox"/> listed <input type="checkbox"/> in listed district Name: <input type="checkbox"/> pending listing <input type="checkbox"/> eligible (individually) <input type="checkbox"/> eligible (district) <input type="checkbox"/> not eligible <input type="checkbox"/> not determined	Other:	

Address: 39

E

55th

St

Photographer: Bradley Wolf**Photo Date** September 25, 2008**ADDITIONAL INFORMATION****Description of Environment and Outbuildings:****Further Description of important architectural features**

wooden windows, original wooden door

History and Significance:

The building permit owner was: William J. Murray, a salesman at Christopher Merchandise Co.

Eligibility: Eligible as part of District**Sources of Information:**

1925 City Directory

Water Permit(s) #: 42999**Building Permit(s) #:** 25520

ARCHITECTURAL/HISTORIC INVENTORY FORM

Survey No.: cc -cse-177

Survey No.: cc -cse-177		Survey Name(s): Country Side East Survey 2008-09	
County: Jackson	City: Kansas City <input type="checkbox"/> Vicinity	Zip Code 64112	
Address: 40 E 55th St		Ownership: <input checked="" type="checkbox"/> Private <input type="checkbox"/> Public	
Historic Name:		Present Name	
UTM: Zone: 15 E: 362735 N: 4321055		Township/Range/Section: Twn: 49 Rng: 33 Sec: 32	
Historic Use (if known): single family dwelling		Current Use: single family dwelling	
Legal Descrip: Lot 4 All Lot 5 Lying East of A Line DAF Beginning at Point on South Line & 30 Feet West of Southeast Corner Said Lot 5 Then North PARL to East Line Said Lot 100 Feet to Point Then Northwesterly to A Point in Southwesterly Line Westover Road, Resurvey			

ARCHITECTURAL INFORMATION (Further description of features and resources on continuation page)

Property Category: Building	Chimney Placement:	Outbuildings (list, describe on continuation sheet:) garage
Arch. Style and/or Vernacular Type: Craftsman	slope Structural:	
Plan shape: Rectangular	Exterior Cladding: brick	Changes/Integrity Excellent <input type="checkbox"/> Additions Date(s): <input type="checkbox"/> Alterations Dates: <input type="checkbox"/> Moved Date(s): <input type="checkbox"/> Other Date(s): Endangered By:
No. of Stories: 1 1/2	Foundation Material: limestone	
No. of Bays (1st story): 3	Basement Type: full	
Roof Type: hip	Front Porch Type: full width	
Roof Material: composition shingle	Acreage (rural): Visible from Public Rd <input checked="" type="checkbox"/>	

HISTORICAL DATA: (See additional history and sources of information on continuation page)

Construction Date 1913	Architect: unknown	On Kansas City Register?: Date: Contributing?:
Significant Date/Period:		
Areas of Significance	Builder: Charles D. Gilchrist	On National Register?: Date: Contributing?:
Original or Significant Owners:	Developer:	
National Register eligible? <input type="checkbox"/> Individually Eligible <input type="checkbox"/> District Potential	Previous Surveys:	Part of Multiple Property?:

OTHER:

Owner Name	Form prepared by (name and organization):	Survey Date:
Owner Address	John Otto, Andrew Schofield, Bradley Wolf, KCHPO	July 1, 2009

FOR SHPO USE:

Date entered in inventory:	Level of Survey <input type="checkbox"/> reconnaissance <input type="checkbox"/> intensive	Additional Research Needed? <input type="checkbox"/> Yes <input type="checkbox"/> No
National Register Status <input type="checkbox"/> listed <input type="checkbox"/> in listed district Name: <input type="checkbox"/> pending listing <input type="checkbox"/> eligible (individually) <input type="checkbox"/> eligible (district) <input type="checkbox"/> not eligible <input type="checkbox"/> not determined	Other:	

Address: 40 E 55th St

Photographer: Bradley Wolf

Photo Date September 25, 2008

**ADDITIONAL INFORMATION****Description of Environment and Outbuildings:**

1 car garage, front gable, wood shingle

Further Description of important architectural features**History and Significance:**

The 1925 City Directory lists this as the residence of Hugh Miller, a physician. The water permit lists Lewis Schulte.

Eligibility: Eligible as part of District

Sources of Information:

1925 City Directory

Water Permit(s) #: 53242

Building Permit(s) #: 31153

ARCHITECTURAL/HISTORIC INVENTORY FORM

Survey No.: cc -cse-178

Survey No.: cc -cse-178		Survey Name(s): Country Side East Survey 2008-09	
County: Jackson	City: Kansas City <input type="checkbox"/> Vicinity	Zip Code 64112	
Address: 44 E 55th St		Ownership: <input checked="" type="checkbox"/> Private <input type="checkbox"/> Public	
Historic Name: Albert I. Beach Residence		Present Name	
UTM: Zone: 15 E: 362753 N: 4321053	Township/Range/Section: Twn: 49 Rng: 33 Sec: 32		
Historic Use (if known): single family dwelling		Current Use: single family dwelling	
Legal Descrip: Lot 3 Resurvey Lots A & B Block 5, Rockhill Park			

ARCHITECTURAL INFORMATION (Further description of features and resources on continuation page)

Property Category: Building	Chimney Placement: side	Outbuildings (list, describe on continuation sheet:) garage
Arch. Style and/or Vernacular Type: Prairie	Structural:	
Plan shape: L-Shaped	Exterior Cladding: stone and stucco	Changes/Integrity Good <input type="checkbox"/> Additions Date(s): <input type="checkbox"/> Alterations Dates: <input type="checkbox"/> Moved Date(s): <input type="checkbox"/> Other Date(s): Endangered By:
No. of Stories: 2	Foundation Material: limestone	
No. of Bays (1st story): 3	Basement Type: full	
Roof Type: hip	Front Porch Type: full width	
Roof Material: composition shingle	Acreage (rural):	
	Visible from Public Rd <input checked="" type="checkbox"/>	

HISTORICAL DATA: (See additional history and sources of information on continuation page)

Construction Date 1911	Architect: unknown	On Kansas City Register?: Date: Contributing?:
Significant Date/Period:		
Areas of Significance	Builder: J.W. Strain	On National Register?: Date: Contributing?:
Original or Significant Owners: Albert I. Beach	Developer:	
National Register eligible? <input type="checkbox"/> Individually Eligible <input type="checkbox"/> District Potential	Previous Surveys:	Part of Multiple Property?:

OTHER:

Owner Name	Form prepared by (name and organization):	Survey Date:
Owner Address	John Otto, Andrew Schofield, Bradley Wolf, KCHPO	July 1, 2009

FOR SHPO USE:

Date entered in inventory:	Level of Survey <input type="checkbox"/> reconnaissance <input type="checkbox"/> intensive	Additional Research Needed? <input type="checkbox"/> Yes <input type="checkbox"/> No
National Register Status <input type="checkbox"/> listed <input type="checkbox"/> in listed district Name: <input type="checkbox"/> pending listing <input type="checkbox"/> eligible (individually) <input type="checkbox"/> eligible (district) <input type="checkbox"/> not eligible <input type="checkbox"/> not determined	Other:	

Address: 44

E

55th

St

Photographer: Bradley Wolf**Photo Date** September 25, 2008**ADDITIONAL INFORMATION****Description of Environment and Outbuildings:**

1 car garage, front gable, horizontal boards

Further Description of important architectural features**History and Significance:**

This was the residence of Albert I. Beach, the Mayor of Kansas City from 1924 to 1930. Beach was elected to the lower house of the city council from the fifth ward in 1910 and the fourth ward in 1912. He was elected mayor in 1924 as a reform advocate. The new city charter that also abolished the two-house city council had been secretly backed by Thomas J. Pendergast, the boss of the Democratic machine in Kansas City. Henry F. McElroy, a former county judge, would be the new city manager. When Henry F. McElroy, took office in 1926, Beach's power as mayor was greatly limited. McElroy, a Democrat, moved into the mayor's office, while Beach was relegated to a tiny room on the 26th floor of city hall.

Eligibility: Eligible as part of District**Sources of Information:**

1925 City Directory; Albert Isaac Beach, Mayor of Kansas City, by Nancy J. Hulston

Water Permit(s) #: 45225**Building Permit(s) #:**

ARCHITECTURAL/HISTORIC INVENTORY FORM

Survey No.: cc -cse-179

Survey No.: cc -cse-179		Survey Name(s): Country Side East Survey 2008-09	
County: Jackson	City: Kansas City <input type="checkbox"/> Vicinity	Zip Code 64113	
Address: 45 E 55th St		Ownership: <input checked="" type="checkbox"/> Private <input type="checkbox"/> Public	
Historic Name: Hugh E. Brann Residence		Present Name	
UTM: Zone: 15 E: 362737 N: 4321000		Township/Range/Section: Twn: 49 Rng: 33 Sec: 32	
Historic Use (if known): single family dwelling		Current Use: single family dwelling	
Legal Descrip: West 70 Feet Lot 3 S of 55th Street, Bowling Green			

ARCHITECTURAL INFORMATION (Further description of features and resources on continuation page)

Property Category: Building	Chimney Placement:	Outbuildings (list, describe on continuation sheet:)
Arch. Style and/or Vernacular Type: Colonial Revival	ridgeline	
Plan shape: Rectangular	Structural:	
No. of Stories: 2 1/2	Exterior Cladding: stone and vinyl siding	
No. of Bays (1st story): 3	Foundation Material: limestone	Changes/Integrity Good <input type="checkbox"/> Additions Date(s): <input type="checkbox"/> Alterations Dates: <input type="checkbox"/> Moved Date(s): <input type="checkbox"/> Other Date(s):
Roof Type: side gable	Basement Type: full	
Roof Material: composition shingle	Front Porch Type: portico	
	Acreage (rural):	
	Visible from Public Rd <input checked="" type="checkbox"/>	Endangered By:

HISTORICAL DATA: (See additional history and sources of information on continuation page)

Construction Date 1910	Architect: Walter E. Armentrout	On Kansas City Register?: Date: Contributing?:
Significant Date/Period:		
Areas of Significance	Builder:	On National Register?: Date: Contributing?:
Original or Significant Owners: Hugh E. Brann	Developer:	
National Register eligible? <input type="checkbox"/> Individually Eligible <input type="checkbox"/> District Potential	Previous Surveys:	Part of Multiple Property?:

OTHER:

Owner Name	Form prepared by (name and organization):	Survey Date:
Owner Address	John Otto, Andrew Schofield, Bradley Wolf, KCHPO	July 1, 2009

FOR SHPO USE:

Date entered in inventory:	Level of Survey <input type="checkbox"/> reconnaissance <input type="checkbox"/> intensive	Additional Research Needed? <input type="checkbox"/> Yes <input type="checkbox"/> No
National Register Status <input type="checkbox"/> listed <input type="checkbox"/> in listed district Name: <input type="checkbox"/> pending listing <input type="checkbox"/> eligible (individually) <input type="checkbox"/> eligible (district) <input type="checkbox"/> not eligible <input type="checkbox"/> not determined	Other:	

Address: 45

E

55th

St

Photographer: Bradley Wolf**Photo Date** September 25, 2008**ADDITIONAL INFORMATION****Description of Environment and Outbuildings:**

One car stucco garage, side gabled

Further Description of important architectural features

original wooden door, wooden windows, vinyl soffits

History and Significance:

This was the home of Hugh .E. Brann, a lawyer.

Eligibility: Eligible as part of District

Sources of Information:

Kansas City in Caricature, 1912; 1925 City Directory

Water Permit(s) #: 47235

Building Permit(s) #: 26427

ARCHITECTURAL/HISTORIC INVENTORY FORM

Survey No.: cc -cse-180

Survey No.: cc -cse-180		Survey Name(s): Country Side East Survey 2008-09	
County: Jackson	City: Kansas City <input type="checkbox"/> Vicinity	Zip Code 64113	
Address: 47 E 55th St		Ownership: <input checked="" type="checkbox"/> Private <input type="checkbox"/> Public	
Historic Name: Volney B. Wright Residence		Present Name	
UTM: Zone: 15 E: 362761 N: 4321002	Township/Range/Section: Twn: 49 Rng: 33 Sec: 32		
Historic Use (if known): single family dwelling		Current Use: single family dwelling	
Legal Descrip: All South of 55th Lot 2 East 5 Feet South 55th Street of Lot 3, Bowling Green			

ARCHITECTURAL INFORMATION (Further description of features and resources on continuation page)

Property Category: Building	Chimney Placement:	Outbuildings (list, describe on continuation sheet:)
Arch. Style and/or Vernacular Type: Craftsman Bungalow	slope	
Plan shape: L-Shaped	Structural:	
No. of Stories: 1 1/2	Exterior Cladding: stone	
No. of Bays (1st story): 3	Foundation Material: limestone	Changes/Integrity Excellent <input type="checkbox"/> Additions Date(s): <input type="checkbox"/> Alterations Dates: <input type="checkbox"/> Moved Date(s): <input type="checkbox"/> Other Date(s): Endangered By:
Roof Type: side gable	Basement Type: full	
Roof Material: composition shingle	Front Porch Type: partial width	
	Acreage (rural):	
	Visible from Public Rd <input checked="" type="checkbox"/>	

HISTORICAL DATA: (See additional history and sources of information on continuation page)

Construction Date 1909	Architect: unknown	On Kansas City Register?:
Significant Date/Period:		
Areas of Significance	Builder: Swan E. Johnson	Date: Contributing?:
Original or Significant Owners: Volney B. Wright	Developer:	On National Register?:
National Register eligible? <input type="checkbox"/> Individually Eligible <input type="checkbox"/> District Potential	Previous Surveys:	Date: Contributing?:
		Part of Multiple Property?:

OTHER:

Owner Name	Form prepared by (name and organization):	Survey Date:
Owner Address	John Otto, Andrew Schofield, Bradley Wolf, KCHPO	July 1, 2009

FOR SHPO USE:

Date entered in inventory:	Level of Survey <input type="checkbox"/> reconnaissance <input type="checkbox"/> intensive	Additional Research Needed? <input type="checkbox"/> Yes <input type="checkbox"/> No
National Register Status <input type="checkbox"/> listed <input type="checkbox"/> in listed district Name: <input type="checkbox"/> pending listing <input type="checkbox"/> eligible (individually) <input type="checkbox"/> eligible (district) <input type="checkbox"/> not eligible <input type="checkbox"/> not determined	Other:	

Address: 47

E

55th

St

Photographer: Bradley Wolf**Photo Date** September 25, 2008**ADDITIONAL INFORMATION****Description of Environment and Outbuildings:**

One Car Stucco Garage, Side Gabled

Further Description of important architectural features

wooden windows & soffits

History and Significance:

The first residence was Volney B. Wright, who worked in the live stock business.

Eligibility: Eligible as part of District**Sources of Information:**

1910 City Directory

Water Permit(s) #: 42391**Building Permit(s) #:** 24473

ARCHITECTURAL/HISTORIC INVENTORY FORM

Survey No.: cc -cse-181

Survey No.: cc -cse-181		Survey Name(s): Country Side East Survey 2008-09	
County: Jackson	City: Kansas City <input type="checkbox"/> Vicinity	Zip Code 64112	
Address: 48 E 55th St		Ownership: <input checked="" type="checkbox"/> Private <input type="checkbox"/> Public	
Historic Name: George Belt		Present Name	
UTM: Zone: 15 E: 362772 N: 4321054		Township/Range/Section: Twn: 49 Rng: 33 Sec: 32	
Historic Use (if known): single family dwelling		Current Use: single family dwelling	
Legal Descrip: Lot 2 Resurvey Lots A & B Block 5, Rockhill Park			

ARCHITECTURAL INFORMATION (Further description of features and resources on continuation page)

Property Category: Building	Chimney Placement:	Outbuildings (list, describe on continuation sheet:) garage
Arch. Style and/or Vernacular Type: Craftsman	slope	
Plan shape: Irregular	Structural:	
No. of Stories: 1 1/2	Exterior Cladding: stone and wood shingle	
No. of Bays (1st story): 2	Foundation Material: limestone	Changes/Integrity Excellent <input type="checkbox"/> Additions Date(s): <input type="checkbox"/> Alterations Dates: <input type="checkbox"/> Moved Date(s): <input type="checkbox"/> Other Date(s):
Roof Type: side gable	Basement Type: full	
Roof Material: composition shingle	Front Porch Type: wrap	
	Acreage (rural):	
	Visible from Public Rd <input checked="" type="checkbox"/>	Endangered By:

HISTORICAL DATA: (See additional history and sources of information on continuation page)

Construction Date 1910	Architect: Elmer Boillot	On Kansas City Register?: Date: Contributing?:
Significant Date/Period:		
Areas of Significance	Builder: Smith & Masker	On National Register?: Date: Contributing?:
Original or Significant Owners: George Belt	Developer:	
National Register eligible? <input type="checkbox"/> Individually Eligible <input type="checkbox"/> District Potential	Previous Surveys:	Part of Multiple Property?:

OTHER:

Owner Name	Form prepared by (name and organization):	Survey Date:
Owner Address	John Otto, Andrew Schofield, Bradley Wolf, KCHPO	July 1, 2009

FOR SHPO USE:

Date entered in inventory:	Level of Survey <input type="checkbox"/> reconnaissance <input type="checkbox"/> intensive	Additional Research Needed? <input type="checkbox"/> Yes <input type="checkbox"/> No
National Register Status <input type="checkbox"/> listed <input type="checkbox"/> in listed district Name: <input type="checkbox"/> pending listing <input type="checkbox"/> eligible (individually) <input type="checkbox"/> eligible (district) <input type="checkbox"/> not eligible <input type="checkbox"/> not determined	Other:	

Address: 48

E

55th

St

Photographer: Bradley Wolf**Photo Date** September 25, 2008**ADDITIONAL INFORMATION****Description of Environment and Outbuildings:**

1 car garage, front gable, horizontal boards

Further Description of important architectural features

wooden windows & door

History and Significance:

The water permit lists George Belt as the first resident. The 1925 City Directory lists John P. Swift, sec. treas. Swift and Henry Live Stock Company, as residing here. The 1910 city directory lists Elmer Boillot as a draftsman for Shepard, Farrar & Wiser Architects.

Eligibility: Eligible as part of District

Sources of Information:

1910 City Directory

Water Permit(s) #: 43922

Building Permit(s) #: 26056

ARCHITECTURAL/HISTORIC INVENTORY FORM

Survey No.: cc -cse-182

Survey No.: cc -cse-182		Survey Name(s): Country Side East Survey 2008-09	
County: Jackson	City: Kansas City <input type="checkbox"/> Vicinity	Zip Code 64112	
Address: 54 E 55th St		Ownership: <input checked="" type="checkbox"/> Private <input type="checkbox"/> Public	
Historic Name: M.A. O'Donnell Residence		Present Name	
UTM: Zone: 15 E: 362792 N: 4321053	Township/Range/Section: Twn: 49 Rng: 33 Sec: 32		
Historic Use (if known): single family dwelling		Current Use: single family dwelling	
Legal Descrip: Lot 1 Except Part in Boulevard, Resurvey Lots A & B Block 5 Rockhill Park			

ARCHITECTURAL INFORMATION (Further description of features and resources on continuation page)

Property Category: Building	Chimney Placement:	Outbuildings (list, describe on continuation sheet:)
Arch. Style and/or Vernacular Type: Colonial Revival	front ridge	
Plan shape: L-Shaped	Structural:	
No. of Stories: 2 1/2	Exterior Cladding: wood lap siding	
No. of Bays (1st story): 2	Foundation Material: brick	Changes/Integrity Excellent <input type="checkbox"/> Additions Date(s): <input type="checkbox"/> Alterations Dates: <input type="checkbox"/> Moved Date(s): <input type="checkbox"/> Other Date(s): Endangered By:
Roof Type: front gable	Basement Type: full	
Roof Material: composition shingle	Front Porch Type: wrap	
	Acreage (rural):	
	Visible from Public Rd <input checked="" type="checkbox"/>	

HISTORICAL DATA: (See additional history and sources of information on continuation page)

Construction Date 1915	Architect: Samuel B. Tarbet	On Kansas City Register?:
Significant Date/Period:		
Areas of Significance	Builder: Ford & R.W. Buchanan	Date: Contributing?:
Original or Significant Owners: M.A. O'Donnell	Developer:	On National Register?:
National Register eligible? <input type="checkbox"/> Individually Eligible <input type="checkbox"/> District Potential	Previous Surveys:	Date: Contributing?:
		Part of Multiple Property?:

OTHER:

Owner Name	Form prepared by (name and organization):	Survey Date:
Owner Address	John Otto, Andrew Schofield, Bradley Wolf, KCHPO	July 1, 2009

FOR SHPO USE:

Date entered in inventory:	Level of Survey <input type="checkbox"/> reconnaissance <input type="checkbox"/> intensive	Additional Research Needed? <input type="checkbox"/> Yes <input type="checkbox"/> No
National Register Status <input type="checkbox"/> listed <input type="checkbox"/> in listed district Name: <input type="checkbox"/> pending listing <input type="checkbox"/> eligible (individually) <input type="checkbox"/> eligible (district) <input type="checkbox"/> not eligible <input type="checkbox"/> not determined	Other:	

Address: 54

E

55th

St

Photographer: Bradley Wolf**Photo Date** September 25, 2008**ADDITIONAL INFORMATION****Description of Environment and Outbuildings:****Further Description of important architectural features****History and Significance:****Eligibility:** Eligible as part of District**Sources of Information:**

1920 Federal Census

Water Permit(s) #: 55534**Building Permit(s) #:** 32519

ARCHITECTURAL/HISTORIC INVENTORY FORM

Survey No.: cc -cse-183

Survey No.: cc -cse-183	Survey Name(s): Country Side East Survey 2008-09		
County: Jackson	City: Kansas City <input type="checkbox"/> Vicinity	Zip Code 64113	
Address: 301-337 E 55th St		Ownership: <input checked="" type="checkbox"/> Private <input type="checkbox"/> Public	
Historic Name: Crestwood Shops		Present Name Crestwood Shops	
UTM: Zone: 15 E: 362907 N: 4321001	Township/Range/Section: Twn: 49 Rng: 33 Sec: 32		
Historic Use (if known): commercial		Current Use: commercial	
Legal Descrip: Lots 1 2 23 & 24 & That Part Vacated McGee Street West of & Adjacent Also Plat of Lots 62 to 84 & A, Bowling Green Lots A & 62 Except Part IN 55th ST Bellevue Springs			

ARCHITECTURAL INFORMATION (Further description of features and resources on continuation page)

Property Category: Building	Chimney Placement:	Outbuildings (list, describe on continuation sheet:)
Arch. Style and/or Vernacular Type: Colonial Revival	N/A	
Plan shape: L-Shaped	Structural:	Changes/Integrity Good <input type="checkbox"/> Additions Date(s): <input type="checkbox"/> Alterations Dates: <input type="checkbox"/> Moved Date(s): <input type="checkbox"/> Other Date(s): Endangered By:
No. of Stories: 1	Exterior Cladding: brick	
No. of Bays (1st story): 12	Foundation Material: limestone	
Roof Type: side gable	Basement Type: N/A	
Roof Material: composition shingle	Front Porch Type: N/A	
	Acreage (rural):	
	Visible from Public Rd <input checked="" type="checkbox"/>	

HISTORICAL DATA: (See additional history and sources of information on continuation page)

Construction Date 1922-24	Architect: Edward W. Tanner	On Kansas City Register?:
Significant Date/Period:		
Areas of Significance	Builder: J.C. Nichols Company	Date: Contributing?:
Original or Significant Owners:	Developer: J.C. Nichols Company	On National Register?:
National Register eligible? <input type="checkbox"/> Individually Eligible <input type="checkbox"/> District Potential	Previous Surveys:	Date: Contributing?:
		Part of Multiple Property?:

OTHER:

Owner Name	Form prepared by (name and organization):	Survey Date:
Owner Address	John Otto, Andrew Schofield, Bradley Wolf, KCHPO	July 1, 2009

FOR SHPO USE:

Date entered in inventory:	Level of Survey <input type="checkbox"/> reconnaissance <input type="checkbox"/> intensive	Additional Research Needed? <input type="checkbox"/> Yes <input type="checkbox"/> No
National Register Status <input type="checkbox"/> listed <input type="checkbox"/> in listed district Name: <input type="checkbox"/> pending listing <input type="checkbox"/> eligible (individually) <input type="checkbox"/> eligible (district) <input type="checkbox"/> not eligible <input type="checkbox"/> not determined	Other:	

Address: 301-337 E 55th

St

Photographer: Bradley Wolf**Photo Date** September 25, 2008**ADDITIONAL INFORMATION****Description of Environment and Outbuildings:****Further Description of important architectural features****History and Significance:**

The building was constructed in three phases from 1922 to 1924, starting at the corner of 55th and the Trolley right of way and going east towards Oak St. 1925 Directory Crestwood Shops: Baird and Klee Drugs, Piggly Wiggly Bird Inc., H.H. Jeffrey's Jewelry, Pratt and Warner Interior Decorators, Troy Cleaners, George Muehelbach and Sons Grocers, Matthew La Verrone Tailors, Howard A. Bain Electric, Ethel M. Atwell Beauty Parlor, Christian Science Reading Room, Louise Wagner Bakery, Chester A. Ives Decorator, Hiram A. Pratt Hardware, and Crestwood Tea Room.

Eligibility: Eligible as part of District

Also potentially individually eligible as a good example of the colonial revival style in early twentieth century shopping centers.

Sources of Information:

KC Star, Sept. 3, 1922, p.9A

Water Permit(s) #: 68856**Building Permit(s) #:** 13149, 13592 13591

ARCHITECTURAL/HISTORIC INVENTORY FORM

Survey No.: cc -cse-184

Survey No.: cc -cse-184		Survey Name(s): Country Side East Survey 2008-09	
County: Jackson	City: Kansas City <input type="checkbox"/> Vicinity	Zip Code 64112	
Address: 318 E 55th St		Ownership: <input checked="" type="checkbox"/> Private <input type="checkbox"/> Public	
Historic Name: Second Presbyterian Church		Present Name Second Presbyterian Church	
UTM: Zone: 15 E: 362929 N: 4321062	Township/Range/Section: Twn: 49 Rng: 33 Sec: 32		
Historic Use (if known): religious		Current Use: religious	
Legal Descrip: Southeast 1/4 Northwest 1/4 SEC 32 49 33 BG 216.5 Feet Fronting on West Line Oak Street North of & Adjacent North Line 55th Street & Ranging West to East R/West Line KC West Belt Railway			

ARCHITECTURAL INFORMATION (Further description of features and resources on continuation page)

Property Category: Building	Chimney Placement:	Outbuildings (list, describe on continuation sheet:)
Arch. Style and/or Vernacular Type: Gothic Revival	N/A	
Plan shape: Irregular	Structural: load bearing stone	Changes/Integrity Excellent <input type="checkbox"/> Additions Date(s): <input type="checkbox"/> Alterations Dates: <input type="checkbox"/> Moved Date(s): <input type="checkbox"/> Other Date(s): Endangered By:
No. of Stories: 3 to 4	Exterior Cladding: stone	
No. of Bays (1st story): 10	Foundation Material: limestone	
Roof Type: cross gable w/ dormers & tower	Basement Type: full	
Roof Material: composition shingle	Front Porch Type: none	
	Acreage (rural):	
	Visible from Public Rd <input checked="" type="checkbox"/>	

HISTORICAL DATA: (See additional history and sources of information on continuation page)

Construction Date 1925	Architect: Root & Siemens	On Kansas City Register?:
Significant Date/Period:		
Areas of Significance	Builder:	Date: Contributing?:
Original or Significant Owners:	Developer:	On National Register?:
National Register eligible? <input checked="" type="checkbox"/> Individually Eligible <input type="checkbox"/> District Potential	Previous Surveys: Religious Properties Survey 1992	Date: Contributing?:
		Part of Multiple Property?:

OTHER:

Owner Name	Form prepared by (name and organization):	Survey Date:
Owner Address	John Otto, Andrew Schofield, Bradley Wolf, KCHPO	July 1, 2009

FOR SHPO USE:

Date entered in inventory:	Level of Survey <input type="checkbox"/> reconnaissance <input type="checkbox"/> intensive	Additional Research Needed? <input type="checkbox"/> Yes <input type="checkbox"/> No
National Register Status <input type="checkbox"/> listed <input type="checkbox"/> in listed district Name: <input type="checkbox"/> pending listing <input type="checkbox"/> eligible (individually) <input type="checkbox"/> eligible (district) <input type="checkbox"/> not eligible <input type="checkbox"/> not determined	Other:	

Address: 318

E

55th

St

Photographer: Bradley Wolf**Photo Date** September 25, 2008**ADDITIONAL INFORMATION****Description of Environment and Outbuildings:**

There is a parking lots to the west and north of the building.

Further Description of important architectural features

The main entrances are sited at the west and north end of the three-story tower. Additional features include recessed double-door entries set in pointed arch surrounds; art glass windows with tracery set below prominent stone headers and sills; double-hung sash-type multipaned windows with transoms, wide stone lintels and sills; buttressing featuring amortizements; additional entrances at north end of the east elevation and the far south end of the east elevation. A three-story crenellated tower with pyramidal roof and belfry is located at the southeast corner.

History and Significance:

The western half of the church, completed in Nov. 1915, included the Chapel and Sunday School. The east unit was built in 1916. The cornerstone was laid Sept. 8, 1916, and the church was dedicated Oct. 21, 1917, built at a cost of \$70,000. Entrance portals and art glass from the old church were incorporated in this new building. A two-story addition designed by Keene and Simpson was built in 1925, and houses the Sunday School. The tower was added in 1924. The first educational unit, a 3 story stone building, was added in 1926. The interior was remodeled in 1947, and on April 2, 1954, ground was broken for a youth chapel and assembly room.

Eligibility: Eligible individually

Sources of Information:

Country Club Bulletin, August 1922, p.1; Western Manuscript Collection, Keene and Simpson, "Second Presbyterian Church, Sunday School Bldg.," 0778kc Box 004x3 Roll 37 and "Presbyterian Church School Bldg.," 0778kc Box 003x3

Water Permit(s) #: 83029

Building Permit(s) #: 14313

ARCHITECTURAL/HISTORIC INVENTORY FORM

Survey No.: cc -cse-185

Survey No.: cc -cse-185		Survey Name(s): Country Side East Survey 2008-09	
County: Jackson	City: Kansas City	<input type="checkbox"/> Vicinity	Zip Code 64113
Address: 2 E 55th		Ter	Ownership: <input checked="" type="checkbox"/> Private <input type="checkbox"/> Public
Historic Name: Fred Hutterer Residence		Present Name	
UTM: Zone: 15 E: 362581 N: 4320967	Township/Range/Section: Twn: 49 Rng: 33 Sec: 32		
Historic Use (if known): single family dwelling		Current Use: single family dwelling	
Legal Descrip: Lot 11, Bowling Green			

ARCHITECTURAL INFORMATION (Further description of features and resources on continuation page)

Property Category: Building	Chimney Placement:	Outbuildings (list, describe on continuation sheet:)
Arch. Style and/or Vernacular Type: Colonial Revival	side ridge	
Plan shape: L-Shaped	Structural:	
No. of Stories: 2	Exterior Cladding: vinyl siding	
No. of Bays (1st story): 3	Foundation Material: brick	Changes/Integrity Fair
Roof Type: side gable	Basement Type: full	<input type="checkbox"/> Additions Date(s):
Roof Material: composition shingle	Front Porch Type: portico	<input type="checkbox"/> Alterations Dates:
	Acreage (rural):	<input type="checkbox"/> Moved Date(s):
	Visible from Public Rd <input checked="" type="checkbox"/>	<input type="checkbox"/> Other Date(s):
		Endangered By:

HISTORICAL DATA: (See additional history and sources of information on continuation page)

Construction Date 1922	Architect: unknown	On Kansas City Register?:
Significant Date/Period:		
Areas of Significance	Builder: Orlando O. Concannon	Date: Contributing?:
Original or Significant Owners: Fred Hutterer	Developer:	On National Register?:
National Register eligible? <input type="checkbox"/> Individually Eligible <input type="checkbox"/> District Potential	Previous Surveys:	Date: Contributing?:
		Part of Multiple Property?:

OTHER:

Owner Name	Form prepared by (name and organization):	Survey Date:
Owner Address	John Otto, Andrew Schofield, Bradley Wolf, KCHPO	July 1, 2009

FOR SHPO USE:

Date entered in inventory:	Level of Survey <input type="checkbox"/> reconnaissance <input type="checkbox"/> intensive	Additional Research Needed? <input type="checkbox"/> Yes <input type="checkbox"/> No
National Register Status <input type="checkbox"/> listed <input type="checkbox"/> in listed district Name: <input type="checkbox"/> pending listing <input type="checkbox"/> eligible (individually) <input type="checkbox"/> eligible (district) <input type="checkbox"/> not eligible <input type="checkbox"/> not determined	Other:	

Address: 2

E

55th

Ter

Photographer: Bradley Wolf**Photo Date** September 25, 2008**ADDITIONAL INFORMATION****Description of Environment and Outbuildings:****Further Description of important architectural features****History and Significance:**

1925 City Directory: Fred Hutterer- Hut-Ner Restaurant

Eligibility: Eligible as part of District**Sources of Information:**

1925 City Directory

Water Permit(s) #: 71837**Building Permit(s) #:** 426684

ARCHITECTURAL/HISTORIC INVENTORY FORM

Survey No.: cc -cse-186

Survey No.: cc -cse-186		Survey Name(s): Country Side East Survey 2008-09	
County: Jackson	City: Kansas City <input type="checkbox"/> Vicinity	Zip Code 64113	
Address: 3 E 55th		Ownership: <input checked="" type="checkbox"/> Private <input type="checkbox"/> Public	
Historic Name:		Present Name	
UTM: Zone: 15 E: 362572 N: 4320911		Township/Range/Section: Twn: 49 Rng: 33 Sec: 32	
Historic Use (if known): single family dwelling		Current Use: single family dwelling	
Legal Descrip: Lot 28, Bowling Green			

ARCHITECTURAL INFORMATION (Further description of features and resources on continuation page)

Property Category: Building	Chimney Placement:	Outbuildings (list, describe on continuation sheet:)
Arch. Style and/or Vernacular Type: Colonial Revival	side	
Plan shape: L-Shaped	Structural:	
No. of Stories: 2 1/2	Exterior Cladding: stucco	
No. of Bays (1st story): 3	Foundation Material: limestone	Changes/Integrity Good <input type="checkbox"/> Additions Date(s): <input type="checkbox"/> Alterations Dates: <input type="checkbox"/> Moved Date(s): <input type="checkbox"/> Other Date(s):
Roof Type: side gable	Basement Type: full	
Roof Material: composition shingle	Front Porch Type: portico	
	Acreage (rural):	
	Visible from Public Rd <input checked="" type="checkbox"/>	Endangered By:

HISTORICAL DATA: (See additional history and sources of information on continuation page)

Construction Date 1912	Architect: unknown	On Kansas City Register?:
Significant Date/Period:		
Areas of Significance	Builder: Clarence L. Brown	Date: Contributing?:
Original or Significant Owners:	Developer:	On National Register?:
National Register eligible? <input type="checkbox"/> Individually Eligible <input type="checkbox"/> District Potential	Previous Surveys:	Date: Contributing?:
		Part of Multiple Property?:

OTHER:

Owner Name	Form prepared by (name and organization):	Survey Date:
Owner Address	John Otto, Andrew Schofield, Bradley Wolf, KCHPO	July 1, 2009

FOR SHPO USE:

Date entered in inventory:	Level of Survey <input type="checkbox"/> reconnaissance <input type="checkbox"/> intensive	Additional Research Needed? <input type="checkbox"/> Yes <input type="checkbox"/> No
National Register Status <input type="checkbox"/> listed <input type="checkbox"/> in listed district Name: <input type="checkbox"/> pending listing <input type="checkbox"/> eligible (individually) <input type="checkbox"/> eligible (district) <input type="checkbox"/> not eligible <input type="checkbox"/> not determined	Other:	

Address: 3

E

55th

Ter

Photographer: Bradley Wolf**Photo Date** September 25, 2008**ADDITIONAL INFORMATION****Description of Environment and Outbuildings:****Further Description of important architectural features**

new door, wooden windows

History and Significance:

The 1925 City Directory lists Charles E. Emmert, Secretary Treasurer, C. J. Carter Lbr. Co., as residing here.

Eligibility: Eligible as part of District**Sources of Information:**

1925 City Directory

Water Permit(s) #: 49843**Building Permit(s) #:** 29556

ARCHITECTURAL/HISTORIC INVENTORY FORM

Survey No.: cc -cse-187

Survey No.: cc -cse-187		Survey Name(s): Country Side East Survey 2008-09	
County: Jackson	City: Kansas City <input type="checkbox"/> Vicinity	Zip Code 64113	
Address: 7 E 55th		Ownership: <input checked="" type="checkbox"/> Private <input type="checkbox"/> Public	
Historic Name:		Present Name	
UTM: Zone: 15 E: 362593 N: 4320910		Township/Range/Section: Twn: 49 Rng: 33 Sec: 32	
Historic Use (if known): single family dwelling		Current Use: single family dwelling	
Legal Descrip: Lot 27, Bowling Green			

ARCHITECTURAL INFORMATION (Further description of features and resources on continuation page)

Property Category: Building	Chimney Placement:	Outbuildings (list, describe on continuation sheet:)
Arch. Style and/or Vernacular Type: Prairie	front exterior	
Plan shape: Rectangular	Structural:	
No. of Stories: 2	Exterior Cladding: stucco	
No. of Bays (1st story): 4	Foundation Material: limestone	Changes/Integrity Excellent <input type="checkbox"/> Additions Date(s): <input type="checkbox"/> Alterations Dates: <input type="checkbox"/> Moved Date(s): <input type="checkbox"/> Other Date(s): Endangered By:
Roof Type: side gable	Basement Type: full	
Roof Material: composition shingle	Front Porch Type: stoop	
	Acreage (rural):	
	Visible from Public Rd <input checked="" type="checkbox"/>	

HISTORICAL DATA: (See additional history and sources of information on continuation page)

Construction Date 1914	Architect: Shepard & Belcher	On Kansas City Register?:
Significant Date/Period:		
Areas of Significance	Builder: Shepard & Belcher	Date: Contributing?:
Original or Significant Owners:	Developer:	On National Register?:
National Register eligible? <input type="checkbox"/> Individually Eligible <input type="checkbox"/> District Potential	Previous Surveys:	Date: Contributing?:
		Part of Multiple Property?:

OTHER:

Owner Name	Form prepared by (name and organization):	Survey Date:
Owner Address	John Otto, Andrew Schofield, Bradley Wolf, KCHPO	July 1, 2009

FOR SHPO USE:

Date entered in inventory:	Level of Survey <input type="checkbox"/> reconnaissance <input type="checkbox"/> intensive	Additional Research Needed? <input type="checkbox"/> Yes <input type="checkbox"/> No
National Register Status <input type="checkbox"/> listed <input type="checkbox"/> in listed district Name: <input type="checkbox"/> pending listing <input type="checkbox"/> eligible (individually) <input type="checkbox"/> eligible (district) <input type="checkbox"/> not eligible <input type="checkbox"/> not determined	Other:	

Address: 7

E

55th

Ter

Photographer: Bradley Wolf**Photo Date** September 25, 2008**ADDITIONAL INFORMATION****Description of Environment and Outbuildings:**

One car garage with wooden paneling, Side Gabled

Further Description of important architectural features

original wooden door, wooden windows & soffits

History and Significance:

The 1925 City Directory lists Robert B. Caldwell, of McClune, Caldwell & Downing, as residing here.

Eligibility: Eligible as part of District

Sources of Information:

1925 City Directory

Water Permit(s) #: 54421

Building Permit(s) #:

ARCHITECTURAL/HISTORIC INVENTORY FORM

Survey No.: cc -cse-188

Survey No.: cc -cse-188		Survey Name(s): Country Side East Survey 2008-09	
County: Jackson	City: Kansas City <input type="checkbox"/> Vicinity	Zip Code 64113	
Address: 8 E 55th		Ter	Ownership: <input checked="" type="checkbox"/> Private <input type="checkbox"/> Public
Historic Name:		Present Name	
UTM: Zone: 15 E: 362598 N: 4320964	Township/Range/Section: Twn: 49 Rng: 33 Sec: 32		
Historic Use (if known): single family dwelling		Current Use: single family dwelling	
Legal Descrip: Lot 12, Bowling Green			

ARCHITECTURAL INFORMATION (Further description of features and resources on continuation page)

Property Category: Building	Chimney Placement:	Outbuildings (list, describe on continuation sheet:) garage
Arch. Style and/or Vernacular Type: Prairie/Colonial Revival	side	
Plan shape: L-Shaped	Structural:	
No. of Stories: 2	Exterior Cladding: stucco	
No. of Bays (1st story): 4	Foundation Material: brick	Changes/Integrity Good <input type="checkbox"/> Additions Date(s): <input type="checkbox"/> Alterations Dates: <input type="checkbox"/> Moved Date(s): <input type="checkbox"/> Other Date(s): Endangered By:
Roof Type: hip	Basement Type: full	
Roof Material: composition shingle	Front Porch Type: portico	
	Acreage (rural):	
	Visible from Public Rd <input checked="" type="checkbox"/>	

HISTORICAL DATA: (See additional history and sources of information on continuation page)

Construction Date 1913	Architect: Clyde F. Mack	On Kansas City Register?: Date: Contributing?:
Significant Date/Period:		
Areas of Significance	Builder: Clarence L. Brown	On National Register?: Date: Contributing?:
Original or Significant Owners:	Developer:	
National Register eligible? <input type="checkbox"/> Individually Eligible <input type="checkbox"/> District Potential	Previous Surveys:	Part of Multiple Property?:

OTHER:

Owner Name	Form prepared by (name and organization):	Survey Date:
Owner Address	John Otto, Andrew Schofield, Bradley Wolf, KCHPO	July 1, 2009

FOR SHPO USE:

Date entered in inventory:	Level of Survey <input type="checkbox"/> reconnaissance <input type="checkbox"/> intensive	Additional Research Needed? <input type="checkbox"/> Yes <input type="checkbox"/> No
National Register Status <input type="checkbox"/> listed <input type="checkbox"/> in listed district Name: <input type="checkbox"/> pending listing <input type="checkbox"/> eligible (individually) <input type="checkbox"/> eligible (district) <input type="checkbox"/> not eligible <input type="checkbox"/> not determined	Other:	

Address: 8

E

55th

Ter

Photographer: Bradley Wolf**Photo Date** September 25, 2008**ADDITIONAL INFORMATION****Description of Environment and Outbuildings:**

3 car garage, hip, stucco

Further Description of important architectural features**History and Significance:**

The 1925 City Directory lists Charles R. Goudie, Secretary of Carnie-Goudie Manufacturing, as residing here.

Eligibility: Eligible as part of District**Sources of Information:**

1925 City Directory

Water Permit(s) #: 52763**Building Permit(s) #:** 31164

ARCHITECTURAL/HISTORIC INVENTORY FORM

Survey No.: cc -cse-189

Survey No.: cc -cse-189		Survey Name(s): Country Side East Survey 2008-09	
County: Jackson	City: Kansas City <input type="checkbox"/> Vicinity	Zip Code 64113	
Address: 14 E 55th		Ownership: <input checked="" type="checkbox"/> Private <input type="checkbox"/> Public	
Historic Name: William H. Hoffstott Residence		Present Name	
UTM: Zone: 15 E: 362621 N: 4320964	Township/Range/Section: Twn: 49 Rng: 33 Sec: 32		
Historic Use (if known): single family dwelling		Current Use: single family dwelling	
Legal Descrip: Lot 13, Bowling Green			

ARCHITECTURAL INFORMATION (Further description of features and resources on continuation page)

Property Category: Building	Chimney Placement:	Outbuildings (list, describe on continuation sheet:)
Arch. Style and/or Vernacular Type: Prairie	slope	
Plan shape: L-Shaped	Structural:	
No. of Stories: 2	Exterior Cladding: stucco	
No. of Bays (1st story): 3	Foundation Material: limestone	Changes/Integrity Fair <input type="checkbox"/> Additions Date(s): <input type="checkbox"/> Alterations Dates: <input type="checkbox"/> Moved Date(s): <input type="checkbox"/> Other Date(s): Endangered By:
Roof Type: side gable	Basement Type: full	
Roof Material: clay tile & shingle	Front Porch Type: partial width	
	Acreage (rural):	
	Visible from Public Rd <input checked="" type="checkbox"/>	

HISTORICAL DATA: (See additional history and sources of information on continuation page)

Construction Date 1911	Architect: unknown	On Kansas City Register?:
Significant Date/Period:		
Areas of Significance	Builder: George V. Tracy	Date: Contributing?:
Original or Significant Owners: William H. Hoffstott	Developer:	On National Register?:
National Register eligible? <input type="checkbox"/> Individually Eligible <input type="checkbox"/> District Potential	Previous Surveys:	Date: Contributing?:
		Part of Multiple Property?:

OTHER:

Owner Name	Form prepared by (name and organization):	Survey Date:
Owner Address	John Otto, Andrew Schofield, Bradley Wolf, KCHPO	July 1, 2009

FOR SHPO USE:

Date entered in inventory:	Level of Survey <input type="checkbox"/> reconnaissance <input type="checkbox"/> intensive	Additional Research Needed? <input type="checkbox"/> Yes <input type="checkbox"/> No
National Register Status <input type="checkbox"/> listed <input type="checkbox"/> in listed district Name: <input type="checkbox"/> pending listing <input type="checkbox"/> eligible (individually) <input type="checkbox"/> eligible (district) <input type="checkbox"/> not eligible <input type="checkbox"/> not determined	Other:	

Address: 14 E 55th

Ter

Photographer: Bradley Wolf

Photo Date September 25, 2008

**ADDITIONAL INFORMATION****Description of Environment and Outbuildings:****Further Description of important architectural features**

attached garage addition

History and Significance:

The first resident was William H. Hoffstott, who worked in mail order.

Eligibility: Eligible as part of District**Sources of Information:**

1920 Federal Census

Water Permit(s) #: 45506**Building Permit(s) #:** 27099

ARCHITECTURAL/HISTORIC INVENTORY FORM

Survey No.: cc -cse-190

Survey No.: cc -cse-190		Survey Name(s): Country Side East Survey 2008-09	
County: Jackson	City: Kansas City	<input type="checkbox"/> Vicinity	Zip Code 64113
Address: 15 E 55th		Ter	Ownership: <input checked="" type="checkbox"/> Private <input type="checkbox"/> Public
Historic Name: William E. Pruett Residence		Present Name	
UTM: Zone: 15 E: 362616 N: 4320905	Township/Range/Section: Twn: 49 Rng: 33 Sec: 32		
Historic Use (if known): single family dwelling		Current Use: single family dwelling	
Legal Descrip: Lot 26, Bowling Green			

ARCHITECTURAL INFORMATION (Further description of features and resources on continuation page)

Property Category: Building	Chimney Placement:	Outbuildings (list, describe on continuation sheet:)
Arch. Style and/or Vernacular Type: Colonial Revival	side	
Plan shape: Rectangular	Structural:	
No. of Stories: 2	Exterior Cladding: brick and stucco	
No. of Bays (1st story): 2	Foundation Material: limestone	Changes/Integrity Excellent <input type="checkbox"/> Additions Date(s): <input type="checkbox"/> Alterations Dates: <input type="checkbox"/> Moved Date(s): <input type="checkbox"/> Other Date(s):
Roof Type: front gable	Basement Type: full	
Roof Material: composition shingle	Front Porch Type: portico	
	Acreage (rural):	
	Visible from Public Rd <input checked="" type="checkbox"/>	Endangered By:

HISTORICAL DATA: (See additional history and sources of information on continuation page)

Construction Date 1915	Architect: unknown	On Kansas City Register?:
Significant Date/Period:		
Areas of Significance	Builder: D. Jochem	Date: Contributing?:
Original or Significant Owners: William E. Pruett	Developer:	On National Register?:
National Register eligible? <input type="checkbox"/> Individually Eligible <input type="checkbox"/> District Potential	Previous Surveys:	Date: Contributing?:
		Part of Multiple Property?:

OTHER:

Owner Name	Form prepared by (name and organization):	Survey Date:
Owner Address	John Otto, Andrew Schofield, Bradley Wolf, KCHPO	July 1, 2009

FOR SHPO USE:

Date entered in inventory:	Level of Survey <input type="checkbox"/> reconnaissance <input type="checkbox"/> intensive	Additional Research Needed? <input type="checkbox"/> Yes <input type="checkbox"/> No
National Register Status <input type="checkbox"/> listed <input type="checkbox"/> in listed district Name: <input type="checkbox"/> pending listing <input type="checkbox"/> eligible (individually) <input type="checkbox"/> eligible (district) <input type="checkbox"/> not eligible <input type="checkbox"/> not determined	Other:	

Address: 15

E

55th

Ter

Photographer: Bradley Wolf**Photo Date** September 25, 2008**ADDITIONAL INFORMATION****Description of Environment and Outbuildings:**

One-car stucco garage

Further Description of important architectural features

original wooden door, wooden windows

History and Significance:

The first resident was William E. Pruett, chief clerk at R. J. Hurley Lbr. Co.

Eligibility: Eligible as part of District**Sources of Information:**

1917 City Directory

Water Permit(s) #: 56983**Building Permit(s) #:** 33405

ARCHITECTURAL/HISTORIC INVENTORY FORM

Survey No.: cc -cse-191

Survey No.: cc -cse-191		Survey Name(s): Country Side East Survey 2008-09	
County: Jackson	City: Kansas City	<input type="checkbox"/> Vicinity	Zip Code 64113
Address: 21 E 55th		Ter	Ownership: <input checked="" type="checkbox"/> Private <input type="checkbox"/> Public
Historic Name: William C. McLeod Residence		Present Name	
UTM: Zone: 15 E: 362638 N: 4320907	Township/Range/Section: Twn: 49 Rng: 33 Sec: 32		
Historic Use (if known): single family dwelling		Current Use: single family dwelling	
Legal Descrip: Lot 25, Bowling Green			

ARCHITECTURAL INFORMATION (Further description of features and resources on continuation page)

Property Category: Building	Chimney Placement:	Outbuildings (list, describe on continuation sheet:)
Arch. Style and/or Vernacular Type: Prairie/Colonial Revival	side	
Plan shape: L-Shaped	Structural:	
No. of Stories: 2	Exterior Cladding: stucco	
No. of Bays (1st story): 2	Foundation Material: limestone	Changes/Integrity Excellent
Roof Type: pyramidal	Basement Type: full	<input type="checkbox"/> Additions Date(s):
Roof Material: composition shingle	Front Porch Type: partial width	<input type="checkbox"/> Alterations Dates:
	Acreage (rural):	<input type="checkbox"/> Moved Date(s):
	Visible from Public Rd <input checked="" type="checkbox"/>	<input type="checkbox"/> Other Date(s):
		Endangered By:

HISTORICAL DATA: (See additional history and sources of information on continuation page)

Construction Date 1910	Architect: unknown	On Kansas City Register?:
Significant Date/Period:		
Areas of Significance	Builder: Clarence L. Brown	Date: Contributing?:
Original or Significant Owners: William C. McLeod	Developer:	On National Register?:
National Register eligible? <input type="checkbox"/> Individually Eligible <input type="checkbox"/> District Potential	Previous Surveys:	Date: Contributing?:
		Part of Multiple Property?:

OTHER:

Owner Name	Form prepared by (name and organization):	Survey Date:
Owner Address	John Otto, Andrew Schofield, Bradley Wolf, KCHPO	July 1, 2009

FOR SHPO USE:

Date entered in inventory:	Level of Survey <input type="checkbox"/> reconnaissance <input type="checkbox"/> intensive	Additional Research Needed? <input type="checkbox"/> Yes <input type="checkbox"/> No
National Register Status <input type="checkbox"/> listed <input type="checkbox"/> in listed district	Other:	
Name: <input type="checkbox"/> pending listing <input type="checkbox"/> eligible (individually) <input type="checkbox"/> eligible (district) <input type="checkbox"/> not eligible <input type="checkbox"/> not determined		

Address: 21

E

55th

Ter

Photographer: Bradley Wolf**Photo Date** September 25, 2008**ADDITIONAL INFORMATION****Description of Environment and Outbuildings:**

One car stucco garage

Further Description of important architectural features

original wooden door, wooden windows

History and Significance:

The 1925 City Directory lists William C. McLeod, a manager, as residing here.

Eligibility: Eligible as part of District**Sources of Information:**

1925 City Directory

Water Permit(s) #: 41853**Building Permit(s) #:** 24749

ARCHITECTURAL/HISTORIC INVENTORY FORM

Survey No.: cc -cse-192

Survey No.: cc -cse-192		Survey Name(s): Country Side East Survey 2008-09	
County: Jackson	City: Kansas City <input type="checkbox"/> Vicinity	Zip Code 64113	
Address: 22 E 55th		Ownership: <input checked="" type="checkbox"/> Private <input type="checkbox"/> Public	
Historic Name: Myron M. Blackman Residence		Present Name	
UTM: Zone: 15 E: 362645 N: 4320961	Township/Range/Section: Twn: 49 Rng: 33 Sec: 32		
Historic Use (if known): single family dwelling		Current Use: single family dwelling	
Legal Descrip: Lot 14, Bowling Green			

ARCHITECTURAL INFORMATION (Further description of features and resources on continuation page)

Property Category: Building	Chimney Placement:	Outbuildings (list, describe on continuation sheet:)
Arch. Style and/or Vernacular Type: Craftsman/Tudor Revival	back ridge	
Plan shape: Rectangular	Structural:	
No. of Stories: 2 1/2	Exterior Cladding: wood shingle	
No. of Bays (1st story): 4	Foundation Material: limestone	Changes/Integrity Excellent <input type="checkbox"/> Additions Date(s): <input type="checkbox"/> Alterations Dates: <input type="checkbox"/> Moved Date(s): <input type="checkbox"/> Other Date(s): Endangered By:
Roof Type: hip	Basement Type: full	
Roof Material: composition shingle	Front Porch Type: entry	
	Acreage (rural):	
	Visible from Public Rd <input checked="" type="checkbox"/>	

HISTORICAL DATA: (See additional history and sources of information on continuation page)

Construction Date 1909	Architect: Herbert P. Green	On Kansas City Register?:
Significant Date/Period:		
Areas of Significance	Builder: Logan M. Green	Date: Contributing?:
Original or Significant Owners: Myron M. Blackman	Developer:	On National Register?:
National Register eligible? <input type="checkbox"/> Individually Eligible <input type="checkbox"/> District Potential	Previous Surveys:	Date: Contributing?:
		Part of Multiple Property?:

OTHER:

Owner Name	Form prepared by (name and organization):	Survey Date:
Owner Address	John Otto, Andrew Schofield, Bradley Wolf, KCHPO	July 1, 2009

FOR SHPO USE:

Date entered in inventory:	Level of Survey <input type="checkbox"/> reconnaissance <input type="checkbox"/> intensive	Additional Research Needed? <input type="checkbox"/> Yes <input type="checkbox"/> No
National Register Status <input type="checkbox"/> listed <input type="checkbox"/> in listed district Name: <input type="checkbox"/> pending listing <input type="checkbox"/> eligible (individually) <input type="checkbox"/> eligible (district) <input type="checkbox"/> not eligible <input type="checkbox"/> not determined	Other:	

Address: 22

E

55th

Ter

Photographer: Bradley Wolf**Photo Date** September 25, 2008**ADDITIONAL INFORMATION****Description of Environment and Outbuildings:****Further Description of important architectural features**

wooden windows & door

History and Significance:

The first resident was Myron M. Blackman of Blackman Sales Co. Herbert P. Green is listed as a draftsman at Root and Siemens in 1910. Logan M. Green is listed as a concrete man in 1910.

Eligibility: Eligible as part of District**Sources of Information:**

1910 City Directory, 1920 Federal Census

Water Permit(s) #: 39554**Building Permit(s) #:** 24558

ARCHITECTURAL/HISTORIC INVENTORY FORM

Survey No.: cc -cse-193

Survey No.: cc -cse-193		Survey Name(s): Country Side East Survey 2008-09	
County: Jackson	City: Kansas City	<input type="checkbox"/> Vicinity	Zip Code 64113
Address: 27 E 55th		Ter	Ownership: <input checked="" type="checkbox"/> Private <input type="checkbox"/> Public
Historic Name:		Present Name	
UTM: Zone: 15 E: 362661 N: 4320908	Township/Range/Section: Twn: 49 Rng: 33 Sec: 32		
Historic Use (if known): single family dwelling		Current Use: single family dwelling	
Legal Descrip: Lot 24, Bowling Green			

ARCHITECTURAL INFORMATION (Further description of features and resources on continuation page)

Property Category: Building	Chimney Placement:	Outbuildings (list, describe on continuation sheet:)
Arch. Style and/or Vernacular Type: Kansas City Shirtwaist	slope	
Plan shape: Rectangular	Structural:	
No. of Stories: 2 1/2	Exterior Cladding: stone and wood lap siding	
No. of Bays (1st story): 2	Foundation Material: limestone	Changes/Integrity Excellent <input type="checkbox"/> Additions Date(s): <input type="checkbox"/> Alterations Dates: <input type="checkbox"/> Moved Date(s): <input type="checkbox"/> Other Date(s): Endangered By:
Roof Type: side gable	Basement Type: full	
Roof Material: composition shingle	Front Porch Type: full width	
	Acreage (rural):	
	Visible from Public Rd <input checked="" type="checkbox"/>	

HISTORICAL DATA: (See additional history and sources of information on continuation page)

Construction Date 1910	Architect: unknown	On Kansas City Register?:
Significant Date/Period:		
Areas of Significance	Builder: Clarence L. Brown	Date: Contributing?:
Original or Significant Owners:	Developer:	On National Register?:
National Register eligible? <input type="checkbox"/> Individually Eligible <input type="checkbox"/> District Potential	Previous Surveys:	Date: Contributing?:
		Part of Multiple Property?:

OTHER:

Owner Name	Form prepared by (name and organization):	Survey Date:
Owner Address	John Otto, Andrew Schofield, Bradley Wolf, KCHPO	July 1, 2009

FOR SHPO USE:

Date entered in inventory:	Level of Survey <input type="checkbox"/> reconnaissance <input type="checkbox"/> intensive	Additional Research Needed? <input type="checkbox"/> Yes <input type="checkbox"/> No
National Register Status <input type="checkbox"/> listed <input type="checkbox"/> in listed district Name: <input type="checkbox"/> pending listing <input type="checkbox"/> eligible (individually) <input type="checkbox"/> eligible (district) <input type="checkbox"/> not eligible <input type="checkbox"/> not determined	Other:	

Address: 27

E

55th

Ter

Photographer: Bradley Wolf**Photo Date** September 25, 2008**ADDITIONAL INFORMATION****Description of Environment and Outbuildings:**

One car wood paneled garage, Side Gabled

Further Description of important architectural features

new wooden door, wooden windows & soffits

History and Significance:

The 1920 Census list Mr. Homer Richardson as residing here.

Eligibility: Eligible as part of District**Sources of Information:**

1920 Federal Census

Water Permit(s) #: 41854**Building Permit(s) #:** 30246

ARCHITECTURAL/HISTORIC INVENTORY FORM

Survey No.: cc -cse-194

Survey No.: cc -cse-194		Survey Name(s): Country Side East Survey 2008-09	
County: Jackson	City: Kansas City	<input type="checkbox"/> Vicinity	Zip Code 64113
Address: 28 E 55th		Ter	Ownership: <input checked="" type="checkbox"/> Private <input type="checkbox"/> Public
Historic Name: Marion Stone Residence		Present Name	
UTM: Zone: 15 E: 362665 N: 4320959	Township/Range/Section: Twn: 49 Rng: 33 Sec: 32		
Historic Use (if known): single family dwelling		Current Use: single family dwelling	
Legal Descrip: Lot 15, Bowling Green			

ARCHITECTURAL INFORMATION (Further description of features and resources on continuation page)

Property Category: Building	Chimney Placement:	Outbuildings (list, describe on continuation sheet:) garage
Arch. Style and/or Vernacular Type: Classical Revival	slope	
Plan shape: Rectangular	Structural:	
No. of Stories: 2 1/2	Exterior Cladding: stucco	
No. of Bays (1st story): 5	Foundation Material: limestone	Changes/Integrity Excellent <input type="checkbox"/> Additions Date(s): <input type="checkbox"/> Alterations Dates: <input type="checkbox"/> Moved Date(s): <input type="checkbox"/> Other Date(s): Endangered By:
Roof Type: side gable	Basement Type: full	
Roof Material: composition shingle	Front Porch Type: full front	
	Acreage (rural):	
	Visible from Public Rd <input checked="" type="checkbox"/>	

HISTORICAL DATA: (See additional history and sources of information on continuation page)

Construction Date 1909	Architect: Herbert P. Green	On Kansas City Register?:
Significant Date/Period:		
Areas of Significance	Builder:	Date: Contributing?:
Original or Significant Owners:	Developer:	On National Register?:
National Register eligible? <input type="checkbox"/> Individually Eligible <input type="checkbox"/> District Potential	Previous Surveys:	Date: Contributing?:
		Part of Multiple Property?:

OTHER:

Owner Name	Form prepared by (name and organization):	Survey Date:
Owner Address	John Otto, Andrew Schofield, Bradley Wolf, KCHPO	July 1, 2009

FOR SHPO USE:

Date entered in inventory:	Level of Survey <input type="checkbox"/> reconnaissance <input type="checkbox"/> intensive	Additional Research Needed? <input type="checkbox"/> Yes <input type="checkbox"/> No
National Register Status <input type="checkbox"/> listed <input type="checkbox"/> in listed district Name: <input type="checkbox"/> pending listing <input type="checkbox"/> eligible (individually) <input type="checkbox"/> eligible (district) <input type="checkbox"/> not eligible <input type="checkbox"/> not determined	Other:	

Address: 28

E

55th

Ter

Photographer: Bradley Wolf**Photo Date** September 25, 2008**ADDITIONAL INFORMATION****Description of Environment and Outbuildings:**

1 car garage, 1 1/2 story, stucco

Further Description of important architectural features

wooden door

History and Significance:

1920 Census list Edward H. Hase was residing here. The 1925 City Directory lists John G. Hughes- Vice. President of Commerce Trust. Co. as residing here. Herbert P. Green is listed as a draftsman at Root and Siemens in 1910.

Eligibility: Eligible as part of District**Sources of Information:**

1920 Federal Census, 1925 City Directory

Water Permit(s) #: 1078**Building Permit(s) #:** 25032

ARCHITECTURAL/HISTORIC INVENTORY FORM

Survey No.: cc -cse-195

Survey No.: cc -cse-195		Survey Name(s): Country Side East Survey 2008-09	
County: Jackson	City: Kansas City <input type="checkbox"/> Vicinity	Zip Code 64113	
Address: 31 E 55th		Ownership: <input checked="" type="checkbox"/> Private <input type="checkbox"/> Public	
Historic Name: John T. Riley Residence		Present Name	
UTM: Zone: 15 E: 362686 N: 4320904	Township/Range/Section: Twn: 49 Rng: 33 Sec: 32		
Historic Use (if known): single family dwelling		Current Use: single family dwelling	
Legal Descrip: Lot 23, Bowling Green			

ARCHITECTURAL INFORMATION (Further description of features and resources on continuation page)

Property Category: Building	Chimney Placement:	Outbuildings (list, describe on continuation sheet:)
Arch. Style and/or Vernacular Type: Prairie	side	
Plan shape: Rectangular	Structural:	
No. of Stories: 2	Exterior Cladding: stucco	
No. of Bays (1st story): 3	Foundation Material: limestone	Changes/Integrity Excellent <input type="checkbox"/> Additions Date(s): <input type="checkbox"/> Alterations Dates: <input type="checkbox"/> Moved Date(s): <input type="checkbox"/> Other Date(s): Endangered By:
Roof Type: hip	Basement Type: full	
Roof Material: composition shingle	Front Porch Type: full width	
	Acreage (rural):	
	Visible from Public Rd <input checked="" type="checkbox"/>	

HISTORICAL DATA: (See additional history and sources of information on continuation page)

Construction Date 1910	Architect: unknown	On Kansas City Register?:
Significant Date/Period:		
Areas of Significance	Builder: Clarence L. Brown	Date: Contributing?:
Original or Significant Owners: John T. Riley	Developer:	On National Register?:
National Register eligible? <input type="checkbox"/> Individually Eligible <input type="checkbox"/> District Potential	Previous Surveys:	Date: Contributing?:
		Part of Multiple Property?:

OTHER:

Owner Name	Form prepared by (name and organization):	Survey Date:
Owner Address	John Otto, Andrew Schofield, Bradley Wolf, KCHPO	July 1, 2009

FOR SHPO USE:

Date entered in inventory:	Level of Survey <input type="checkbox"/> reconnaissance <input type="checkbox"/> intensive	Additional Research Needed? <input type="checkbox"/> Yes <input type="checkbox"/> No
National Register Status <input type="checkbox"/> listed <input type="checkbox"/> in listed district Name: <input type="checkbox"/> pending listing <input type="checkbox"/> eligible (individually) <input type="checkbox"/> eligible (district) <input type="checkbox"/> not eligible <input type="checkbox"/> not determined	Other:	

Address: 31 E 55th

Ter

Photographer: Bradley Wolf

Photo Date September 25, 2008

**ADDITIONAL INFORMATION****Description of Environment and Outbuildings:**

One car stucco garage, hipped roof

Further Description of important architectural features

wooden windows & original wooden door

History and Significance:

The first resident was John T. Riley, who worked in oil

Eligibility: Eligible as part of District

Sources of Information:

1920 Federal Census, 1917 City Directory

Water Permit(s) #: 41855

Building Permit(s) #:

ARCHITECTURAL/HISTORIC INVENTORY FORM

Survey No.: cc -cse-196

Survey No.: cc -cse-196		Survey Name(s): Country Side East Survey 2008-09	
County: Jackson	City: Kansas City <input type="checkbox"/> Vicinity	Zip Code 64113	
Address: 34 E 55th		Ownership: <input checked="" type="checkbox"/> Private <input type="checkbox"/> Public	
Historic Name: Oscar C. Lundquist Residence		Present Name	
UTM: Zone: 15 E: 362688 N: 4320960	Township/Range/Section: Twn: 49 Rng: 33 Sec: 32		
Historic Use (if known): single family dwelling		Current Use: single family dwelling	
Legal Descrip: Lot 16, Bowling Green			

ARCHITECTURAL INFORMATION (Further description of features and resources on continuation page)

Property Category: Building	Chimney Placement: front	Outbuildings (list, describe on continuation sheet:)
Arch. Style and/or Vernacular Type: Craftsman Bungalow	Structural:	
Plan shape: L-Shaped	Exterior Cladding: brick & wood lap siding	Changes/Integrity Good <input type="checkbox"/> Additions Date(s): <input type="checkbox"/> Alterations Dates: <input type="checkbox"/> Moved Date(s): <input type="checkbox"/> Other Date(s): Endangered By:
No. of Stories: 1 1/2	Foundation Material: limestone	
No. of Bays (1st story): 5	Basement Type: full	
Roof Type: side gable	Front Porch Type: stoop	
Roof Material: composition shingle	Acreage (rural):	
	Visible from Public Rd <input checked="" type="checkbox"/>	

HISTORICAL DATA: (See additional history and sources of information on continuation page)

Construction Date 1921	Architect: unknown	On Kansas City Register?:
Significant Date/Period:		
Areas of Significance	Builder:	Date: Contributing?:
Original or Significant Owners: Oscar C. Lundquist	Developer:	On National Register?:
National Register eligible? <input type="checkbox"/> Individually Eligible <input type="checkbox"/> District Potential	Previous Surveys:	Date: Contributing?:
		Part of Multiple Property?:

OTHER:

Owner Name	Form prepared by (name and organization):	Survey Date:
Owner Address	John Otto, Andrew Schofield, Bradley Wolf, KCHPO	July 1, 2009

FOR SHPO USE:

Date entered in inventory:	Level of Survey <input type="checkbox"/> reconnaissance <input type="checkbox"/> intensive	Additional Research Needed? <input type="checkbox"/> Yes <input type="checkbox"/> No
National Register Status <input type="checkbox"/> listed <input type="checkbox"/> in listed district Name: <input type="checkbox"/> pending listing <input type="checkbox"/> eligible (individually) <input type="checkbox"/> eligible (district) <input type="checkbox"/> not eligible <input type="checkbox"/> not determined	Other:	

Address: 34

E

55th

Ter

Photographer: Bradley Wolf**Photo Date** September 25, 2008**ADDITIONAL INFORMATION****Description of Environment and Outbuildings:****Further Description of important architectural features**

wooden door

History and Significance:

The first resident was Oscar C. Lundquist, President and Treasurer of Midwest Grocery Co.

Eligibility: Eligible as part of District**Sources of Information:**

1925 City Directory

Water Permit(s) #: 66184**Building Permit(s) #:**

ARCHITECTURAL/HISTORIC INVENTORY FORM

Survey No.: cc -cse-197

Survey No.: cc -cse-197		Survey Name(s): Country Side East Survey 2008-09	
County: Jackson	City: Kansas City	<input type="checkbox"/> Vicinity	Zip Code 64113
Address: 39 E 55th		Ter	Ownership: <input checked="" type="checkbox"/> Private <input type="checkbox"/> Public
Historic Name: Charles E. Salsberry Residence		Present Name	
UTM: Zone: 15 E: 362712 N: 4320901	Township/Range/Section: Twn: 49 Rng: 33 Sec: 32		
Historic Use (if known): single family dwelling		Current Use: single family dwelling	
Legal Descrip: Lot 22, Bowling Green			

ARCHITECTURAL INFORMATION (Further description of features and resources on continuation page)

Property Category: Building	Chimney Placement:	Outbuildings (list, describe on continuation sheet:)
Arch. Style and/or Vernacular Type: Prairie	side	
Plan shape: L-Shaped	Structural:	
No. of Stories: 2 1/2	Exterior Cladding: stucco	
No. of Bays (1st story): 3	Foundation Material: limestone	Changes/Integrity Excellent <input type="checkbox"/> Additions Date(s): <input type="checkbox"/> Alterations Dates: <input type="checkbox"/> Moved Date(s): <input type="checkbox"/> Other Date(s): Endangered By:
Roof Type: gable-on-hip	Basement Type: full	
Roof Material: composition shingle	Front Porch Type: full width	
	Acreage (rural):	
	Visible from Public Rd <input checked="" type="checkbox"/>	

HISTORICAL DATA: (See additional history and sources of information on continuation page)

Construction Date 1910	Architect: unknown	On Kansas City Register?:
Significant Date/Period:		
Areas of Significance	Builder: Clarence L. Brown	Date: Contributing?:
Original or Significant Owners: Charles E. Salsberry	Developer:	On National Register?:
National Register eligible? <input type="checkbox"/> Individually Eligible <input type="checkbox"/> District Potential	Previous Surveys:	Date: Contributing?:
		Part of Multiple Property?:

OTHER:

Owner Name	Form prepared by (name and organization):	Survey Date:
Owner Address	John Otto, Andrew Schofield, Bradley Wolf, KCHPO	July 1, 2009

FOR SHPO USE:

Date entered in inventory:	Level of Survey <input type="checkbox"/> reconnaissance <input type="checkbox"/> intensive	Additional Research Needed? <input type="checkbox"/> Yes <input type="checkbox"/> No
National Register Status <input type="checkbox"/> listed <input type="checkbox"/> in listed district Name: <input type="checkbox"/> pending listing <input type="checkbox"/> eligible (individually) <input type="checkbox"/> eligible (district) <input type="checkbox"/> not eligible <input type="checkbox"/> not determined	Other:	

Address: 39

E

55th

Ter

Photographer: Bradley Wolf**Photo Date** September 25, 2008**ADDITIONAL INFORMATION****Description of Environment and Outbuildings:**

Two car wood-paneled garage

Further Description of important architectural features

wooden windows

History and Significance:

This was the residence of Charles E. Salsberry, President of Jensen Salsberry Labs.

Eligibility: Eligible as part of District**Sources of Information:**

1925 City Directory

Water Permit(s) #: 41856**Building Permit(s) #:** 24747

ARCHITECTURAL/HISTORIC INVENTORY FORM

Survey No.: cc -cse-198

Survey No.: cc -cse-198		Survey Name(s): Country Side East Survey 2008-09	
County: Jackson	City: Kansas City <input type="checkbox"/> Vicinity	Zip Code 64113	
Address: 42 E 55th		Ownership: <input checked="" type="checkbox"/> Private <input type="checkbox"/> Public	
Historic Name: Day and Nana Smith Residence		Present Name	
UTM: Zone: 15 E: 362713 N: 4320958		Township/Range/Section: Twn: 49 Rng: 33 Sec: 32	
Historic Use (if known): single family dwelling		Current Use: single family dwelling	
Legal Descrip: Lot 17, Bowling Green			

ARCHITECTURAL INFORMATION (Further description of features and resources on continuation page)

Property Category: Building	Chimney Placement:	Outbuildings (list, describe on continuation sheet:) garage
Arch. Style and/or Vernacular Type: Colonial Revival	slope	
Plan shape: L-Shaped	Structural:	
No. of Stories: 2 1/2	Exterior Cladding: wood lap siding	
No. of Bays (1st story): 4	Foundation Material: limestone	Changes/Integrity Good <input type="checkbox"/> Additions Date(s): <input type="checkbox"/> Alterations Dates: <input type="checkbox"/> Moved Date(s): <input type="checkbox"/> Other Date(s):
Roof Type: hip	Basement Type: full	
Roof Material: composition shingle	Front Porch Type: stoop	
	Acreage (rural):	
	Visible from Public Rd <input checked="" type="checkbox"/>	Endangered By:

HISTORICAL DATA: (See additional history and sources of information on continuation page)

Construction Date 1910	Architect: Smith, Rea & Lovitt	On Kansas City Register?: Date: Contributing?:
Significant Date/Period:		
Areas of Significance	Builder:	On National Register?: Date: Contributing?:
Original or Significant Owners: Day and Nana Smith	Developer:	
National Register eligible? <input type="checkbox"/> Individually Eligible <input type="checkbox"/> District Potential	Previous Surveys:	Part of Multiple Property?:

OTHER:

Owner Name	Form prepared by (name and organization):	Survey Date:
Owner Address	John Otto, Andrew Schofield, Bradley Wolf, KCHPO	July 1, 2009

FOR SHPO USE:

Date entered in inventory:	Level of Survey <input type="checkbox"/> reconnaissance <input type="checkbox"/> intensive	Additional Research Needed? <input type="checkbox"/> Yes <input type="checkbox"/> No
National Register Status <input type="checkbox"/> listed <input type="checkbox"/> in listed district Name: <input type="checkbox"/> pending listing <input type="checkbox"/> eligible (individually) <input type="checkbox"/> eligible (district) <input type="checkbox"/> not eligible <input type="checkbox"/> not determined	Other:	

Address: 42

E

55th

Ter

Photographer: Bradley Wolf**Photo Date** September 25, 2008**ADDITIONAL INFORMATION****Description of Environment and Outbuildings:**

1 car garage, flat roof, stucco

Further Description of important architectural features**History and Significance:**

The first residents were Day and Nana Smith.

Eligibility: Eligible as part of District**Sources of Information:****Water Permit(s) #:** 42115**Building Permit(s) #:** 25248

ARCHITECTURAL/HISTORIC INVENTORY FORM

Survey No.: cc -cse-199

Survey No.: cc -cse-199		Survey Name(s): Country Side East Survey 2008-09	
County: Jackson	City: Kansas City <input type="checkbox"/> Vicinity	Zip Code 64113	
Address: 45 E 55th		Ownership: <input checked="" type="checkbox"/> Private <input type="checkbox"/> Public	
Historic Name: George E. Rice Residence		Present Name	
UTM: Zone: 15 E: 362739 N: 4320901	Township/Range/Section: Twn: 49 Rng: 33 Sec: 32		
Historic Use (if known): single family dwelling		Current Use: single family dwelling	
Legal Descrip: Lot 20 Except Part in Boulevard & Lot 21, Bowling Green			

ARCHITECTURAL INFORMATION (Further description of features and resources on continuation page)

Property Category: Building	Chimney Placement:	Outbuildings (list, describe on continuation sheet:)
Arch. Style and/or Vernacular Type: Colonial Revival	side ridge	
Plan shape: L-Shaped	Structural:	
No. of Stories: 2 1/2	Exterior Cladding: wood lap siding	
No. of Bays (1st story): 3	Foundation Material: limestone	Changes/Integrity Excellent <input type="checkbox"/> Additions Date(s): <input type="checkbox"/> Alterations Dates: <input type="checkbox"/> Moved Date(s): <input type="checkbox"/> Other Date(s): Endangered By:
Roof Type: side gable	Basement Type: full	
Roof Material: composition shingle	Front Porch Type: wrap	
	Acreage (rural):	
	Visible from Public Rd <input checked="" type="checkbox"/>	

HISTORICAL DATA: (See additional history and sources of information on continuation page)

Construction Date 1912	Architect: unknown	On Kansas City Register?:
Significant Date/Period:		
Areas of Significance	Builder: Clarence L. Brown	Date: Contributing?:
Original or Significant Owners:	Developer:	On National Register?:
National Register eligible? <input type="checkbox"/> Individually Eligible <input type="checkbox"/> District Potential	Previous Surveys:	Date: Contributing?:
		Part of Multiple Property?:

OTHER:

Owner Name	Form prepared by (name and organization):	Survey Date:
Owner Address	John Otto, Andrew Schofield, Bradley Wolf, KCHPO	July 1, 2009

FOR SHPO USE:

Date entered in inventory:	Level of Survey <input type="checkbox"/> reconnaissance <input type="checkbox"/> intensive	Additional Research Needed? <input type="checkbox"/> Yes <input type="checkbox"/> No
National Register Status <input type="checkbox"/> listed <input type="checkbox"/> in listed district Name: <input type="checkbox"/> pending listing <input type="checkbox"/> eligible (individually) <input type="checkbox"/> eligible (district) <input type="checkbox"/> not eligible <input type="checkbox"/> not determined	Other:	

Address: 45

E

55th

Ter

Photographer: Bradley Wolf**Photo Date** September 25, 2008**ADDITIONAL INFORMATION****Description of Environment and Outbuildings:****Further Description of important architectural features**

wooden windows, original wooden door, wooden soffits

History and Significance:

The 1920 Census lists Herbert G. Kirkland as residing here.

Eligibility: Eligible as part of District**Sources of Information:**

1925 City Directory

Water Permit(s) #: 48306**Building Permit(s) #:** 29041

ARCHITECTURAL/HISTORIC INVENTORY FORM

Survey No.: cc -cse-200

Survey No.: cc -cse-200		Survey Name(s): Country Side East Survey 2008-09	
County: Jackson	City: Kansas City	<input type="checkbox"/> Vicinity	Zip Code 64113
Address: 46 E 55th		Ter	Ownership: <input checked="" type="checkbox"/> Private <input type="checkbox"/> Public
Historic Name:		Present Name	
UTM: Zone: 15 E: 362737 N: 4320960	Township/Range/Section: Twn: 49 Rng: 33 Sec: 32		
Historic Use (if known): single family dwelling		Current Use: single family dwelling	
Legal Descrip: Lot 18, Bowling Green			

ARCHITECTURAL INFORMATION (Further description of features and resources on continuation page)

Property Category: Building	Chimney Placement:	Outbuildings (list, describe on continuation sheet:) garage
Arch. Style and/or Vernacular Type: Craftsman	side	
Plan shape: Rectangular	Structural:	
No. of Stories: 2 1/2	Exterior Cladding: stucco	
No. of Bays (1st story): 3	Foundation Material: limestone	Changes/Integrity Excellent <input type="checkbox"/> Additions Date(s): <input type="checkbox"/> Alterations Dates: <input type="checkbox"/> Moved Date(s): <input type="checkbox"/> Other Date(s): Endangered By:
Roof Type: cross hip/gable	Basement Type: full	
Roof Material: composition shingle	Front Porch Type: full width	
	Acreage (rural):	
	Visible from Public Rd <input checked="" type="checkbox"/>	

HISTORICAL DATA: (See additional history and sources of information on continuation page)

Construction Date 1910	Architect: unknown	On Kansas City Register?: Date: Contributing?:
Significant Date/Period:		
Areas of Significance	Builder: Clarence L. Brown	On National Register?: Date: Contributing?:
Original or Significant Owners:	Developer:	
National Register eligible? <input type="checkbox"/> Individually Eligible <input type="checkbox"/> District Potential	Previous Surveys:	Part of Multiple Property?:

OTHER:

Owner Name	Form prepared by (name and organization):	Survey Date:
Owner Address	John Otto, Andrew Schofield, Bradley Wolf, KCHPO	July 1, 2009

FOR SHPO USE:

Date entered in inventory:	Level of Survey <input type="checkbox"/> reconnaissance <input type="checkbox"/> intensive	Additional Research Needed? <input type="checkbox"/> Yes <input type="checkbox"/> No
National Register Status <input type="checkbox"/> listed <input type="checkbox"/> in listed district Name: <input type="checkbox"/> pending listing <input type="checkbox"/> eligible (individually) <input type="checkbox"/> eligible (district) <input type="checkbox"/> not eligible <input type="checkbox"/> not determined	Other:	

Address: 46

E

55th

Ter

Photographer: Bradley Wolf**Photo Date** September 25, 2008**ADDITIONAL INFORMATION****Description of Environment and Outbuildings:**

1 car garage, hip, shingle, stucco

Further Description of important architectural features

wooden windows & door

History and Significance:

The 1925 City Directory lists Daniel H. Robertson of D.H. Robertson & Co. as residing here.

Eligibility: Eligible as part of District**Sources of Information:**

1925 City Directory

Water Permit(s) #: 41857**Building Permit(s) #:** 24746

ARCHITECTURAL/HISTORIC INVENTORY FORM

Survey No.: cc -cse-201

Survey No.: cc -cse-201		Survey Name(s): Country Side East Survey 2008-09	
County: Jackson	City: Kansas City <input type="checkbox"/> Vicinity	Zip Code 64113	
Address: 50 E 55th		Ownership: <input checked="" type="checkbox"/> Private <input type="checkbox"/> Public	
Historic Name:		Present Name	
UTM: Zone: 15 E: 362765 N: 4320959		Township/Range/Section: Twn: 49 Rng: 33 Sec: 32	
Historic Use (if known): single family dwelling		Current Use: single family dwelling	
Legal Descrip: All Lot 19 West of Boulevard, Bowling Green			

ARCHITECTURAL INFORMATION (Further description of features and resources on continuation page)

Property Category: Building	Chimney Placement:	Outbuildings (list, describe on continuation sheet:) garage
Arch. Style and/or Vernacular Type: Colonial Revival/Craftsman	side ridge	
Plan shape: L-Shaped	Structural:	
No. of Stories: 2 1/2	Exterior Cladding: stucco	
No. of Bays (1st story): 5	Foundation Material: limestone	Changes/Integrity Good <input type="checkbox"/> Additions Date(s): <input type="checkbox"/> Alterations Dates: <input type="checkbox"/> Moved Date(s): <input type="checkbox"/> Other Date(s): Endangered By:
Roof Type: side gable	Basement Type: full	
Roof Material: composition shingle	Front Porch Type: partial width	
	Acreage (rural):	
	Visible from Public Rd <input checked="" type="checkbox"/>	

HISTORICAL DATA: (See additional history and sources of information on continuation page)

Construction Date 1912	Architect: unknown	On Kansas City Register?: Date: Contributing?:
Significant Date/Period:		
Areas of Significance	Builder: Clarence L. Brown	On National Register?: Date: Contributing?:
Original or Significant Owners:	Developer:	
National Register eligible? <input type="checkbox"/> Individually Eligible <input type="checkbox"/> District Potential	Previous Surveys:	Part of Multiple Property?:

OTHER:

Owner Name	Form prepared by (name and organization):	Survey Date:
Owner Address	John Otto, Andrew Schofield, Bradley Wolf, KCHPO	July 1, 2009

FOR SHPO USE:

Date entered in inventory:	Level of Survey <input type="checkbox"/> reconnaissance <input type="checkbox"/> intensive	Additional Research Needed? <input type="checkbox"/> Yes <input type="checkbox"/> No
National Register Status <input type="checkbox"/> listed <input type="checkbox"/> in listed district Name: <input type="checkbox"/> pending listing <input type="checkbox"/> eligible (individually) <input type="checkbox"/> eligible (district) <input type="checkbox"/> not eligible <input type="checkbox"/> not determined	Other:	

Address: 50

E

55th

Ter

Photographer: Bradley Wolf**Photo Date** September 25, 2008**ADDITIONAL INFORMATION****Description of Environment and Outbuildings:**

2 car garage, stucco, side gable, 1 1/2 story

Further Description of important architectural features

wooden windows & door

History and Significance:

The 1920 Census lists this as the residence of McGill Hastings.

Eligibility: Eligible as part of District**Sources of Information:**

1920 Federal Census

Water Permit(s) #: 48307**Building Permit(s) #:** 28724

ARCHITECTURAL/HISTORIC INVENTORY FORM

Survey No.: cc -cse-202

Survey No.: cc -cse-202		Survey Name(s): Country Side East Survey 2008-09	
County: Jackson	City: Kansas City <input type="checkbox"/> Vicinity	Zip Code 64113	
Address: 202 E 55th		Ownership: <input checked="" type="checkbox"/> Private <input type="checkbox"/> Public	
Historic Name:		Present Name	
UTM: Zone: 15 E: 362846 N: 4320950		Township/Range/Section: Twn: 49 Rng: 33 Sec: 32	
Historic Use (if known): single family dwelling		Current Use: single family dwelling	
Legal Descrip: Lot 63, Plat of Lots 62 to 84 & A Bowling Green			

ARCHITECTURAL INFORMATION (Further description of features and resources on continuation page)

Property Category: Building	Chimney Placement:	Outbuildings (list, describe on continuation sheet:) garage
Arch. Style and/or Vernacular Type: Craftsman	slope	
Plan shape: Square	Structural:	
No. of Stories: 2	Exterior Cladding: stucco and false stone	
No. of Bays (1st story): 2	Foundation Material: limestone	Changes/Integrity Fair <input type="checkbox"/> Additions Date(s): <input type="checkbox"/> Alterations Dates: <input type="checkbox"/> Moved Date(s): <input type="checkbox"/> Other Date(s):
Roof Type: side gable	Basement Type: full	
Roof Material: composition shingle	Front Porch Type: full width	
	Acreage (rural):	
	Visible from Public Rd <input checked="" type="checkbox"/>	Endangered By:

HISTORICAL DATA: (See additional history and sources of information on continuation page)

Construction Date 1913	Architect: unknown	On Kansas City Register?:
Significant Date/Period:		
Areas of Significance	Builder: F.C. Riley	Date: Contributing?:
Original or Significant Owners:	Developer: L.R. Wright Real Estate	On National Register?:
National Register eligible? <input type="checkbox"/> Individually Eligible <input type="checkbox"/> District Potential	Previous Surveys:	Date: Contributing?:
		Part of Multiple Property?:

OTHER:

Owner Name	Form prepared by (name and organization):	Survey Date:
Owner Address	John Otto, Andrew Schofield, Bradley Wolf, KCHPO	July 1, 2009

FOR SHPO USE:

Date entered in inventory:	Level of Survey <input type="checkbox"/> reconnaissance <input type="checkbox"/> intensive	Additional Research Needed? <input type="checkbox"/> Yes <input type="checkbox"/> No
National Register Status <input type="checkbox"/> listed <input type="checkbox"/> in listed district Name: <input type="checkbox"/> pending listing <input type="checkbox"/> eligible (individually) <input type="checkbox"/> eligible (district) <input type="checkbox"/> not eligible <input type="checkbox"/> not determined	Other:	

Address: 202

E

55th

Ter

Photographer: Bradley Wolf**Photo Date** September 25, 2008**ADDITIONAL INFORMATION****Description of Environment and Outbuildings:**

1 car garage, front gable, horizontal boards

Further Description of important architectural features**History and Significance:**

The 1925 City Directory lists this as the residence of Delta M. Flack of Ideal Beauty Parlors

Eligibility: Eligible as part of District**Sources of Information:**

1925 City Directory

Water Permit(s) #: 52620**Building Permit(s) #:** 30230

ARCHITECTURAL/HISTORIC INVENTORY FORM

Survey No.: cc -cse-203

Survey No.: cc -cse-203	Survey Name(s): Country Side East Survey 2008-09		
County: Jackson	City: Kansas City <input type="checkbox"/> Vicinity	Zip Code 64113	
Address: 203 E 55th	Ter	Ownership: <input checked="" type="checkbox"/> Private <input type="checkbox"/> Public	
Historic Name: George M. Hasser Residence		Present Name	
UTM: Zone: 15 E: 362829 N: 4320895	Township/Range/Section: Twn: 49 Rng: 33 Sec: 32		
Historic Use (if known): single family dwelling		Current Use: single family dwelling	
Legal Descrip: West 10 Feet Lot 76 All Lot 77, Plat of Lots 62 to 84 & A Bowling Green			

ARCHITECTURAL INFORMATION (Further description of features and resources on continuation page)

Property Category: Building	Chimney Placement:	Outbuildings (list, describe on continuation sheet:)
Arch. Style and/or Vernacular Type: Craftsman	back	
Plan shape: Rectangular	Structural: frame	Changes/Integrity Fair <input type="checkbox"/> Additions Date(s): <input type="checkbox"/> Alterations Dates: <input type="checkbox"/> Moved Date(s): <input type="checkbox"/> Other Date(s): Endangered By:
No. of Stories: 2	Exterior Cladding: brick and wood lap siding	
No. of Bays (1st story):	Foundation Material: limestone	
Roof Type: side gable	Basement Type: full	
Roof Material: composition shingle	Front Porch Type: full width	
	Acreage (rural):	
	Visible from Public Rd <input checked="" type="checkbox"/>	

HISTORICAL DATA: (See additional history and sources of information on continuation page)

Construction Date 1913	Architect: unknown	On Kansas City Regsiter?:
Significant Date/Period:		
Areas of Significance	Builder: F.C. Riley	Date: Contributing?:
Original or Significant Owners: George M. Hasser	Developer: L.R. Wright Real Estate	On National Register?:
National Register eligible? <input type="checkbox"/> Individually Eligible <input type="checkbox"/> District Potential	Previous Surveys:	Date: Contributing?:
		Part of Multiple Property?:

OTHER:

Owner Name	Form prepared by (name and organization):	Survey Date:
Owner Address	John Otto, Andrew Schofield, Bradley Wolf, KCHPO	July 1, 2009

FOR SHPO USE:

Date entered in inventory:	Level of Survey <input type="checkbox"/> reconnaissance <input type="checkbox"/> intensive	Additional Research Needed? <input type="checkbox"/> Yes <input type="checkbox"/> No
National Register Status <input type="checkbox"/> listed <input type="checkbox"/> in listed district Name: <input type="checkbox"/> pending listing <input type="checkbox"/> eligible (individually) <input type="checkbox"/> eligible (district) <input type="checkbox"/> not eligible <input type="checkbox"/> not determined	Other:	

Address: 203

E

55th

Ter

Photographer: Bradley Wolf**Photo Date** September 25, 2008**ADDITIONAL INFORMATION****Description of Environment and Outbuildings:****Further Description of important architectural features****History and Significance:**

The first resident was George M. Hassser, who worked in advertising

Eligibility: Eligible as part of District

Sources of Information:

1925 City Directory, 1920 Federal Census

Water Permit(s) #: 52618**Building Permit(s) #:** 30232

ARCHITECTURAL/HISTORIC INVENTORY FORM

Survey No.: cc -cse-204

Survey No.: cc -cse-204		Survey Name(s): Country Side East Survey 2008-09	
County: Jackson	City: Kansas City <input type="checkbox"/> Vicinity	Zip Code 64113	
Address: 207 E 55th		Ownership: <input checked="" type="checkbox"/> Private <input type="checkbox"/> Public	
Historic Name: John and Hazel Ward Residence		Present Name	
UTM: Zone: 15 E: 362847 N: 4320894	Township/Range/Section: Twn: 49 Rng: 33 Sec: 32		
Historic Use (if known): single family dwelling		Current Use: single family dwelling	
Legal Descrip: West 10 Feet Lot 75 & East 40 Feet Lot 76, Plat of Lots 62 to 84 & A Bowling Green			

ARCHITECTURAL INFORMATION (Further description of features and resources on continuation page)

Property Category: Building	Chimney Placement:	Outbuildings (list, describe on continuation sheet:)
Arch. Style and/or Vernacular Type: Prairie	side	
Plan shape: Rectangular	Structural:	
No. of Stories: 2 1/2	Exterior Cladding: stucco	
No. of Bays (1st story): 2	Foundation Material: limestone	Changes/Integrity Excellent <input type="checkbox"/> Additions Date(s): <input type="checkbox"/> Alterations Dates: <input type="checkbox"/> Moved Date(s): <input type="checkbox"/> Other Date(s):
Roof Type: hip	Basement Type: full	
Roof Material: composition shingle	Front Porch Type: full width	
	Acreage (rural):	
	Visible from Public Rd <input checked="" type="checkbox"/>	Endangered By:

HISTORICAL DATA: (See additional history and sources of information on continuation page)

Construction Date 1913	Architect: unknown	On Kansas City Register?:
Significant Date/Period:		
Areas of Significance	Builder: F.C. Riley	Date: Contributing?:
Original or Significant Owners: John and Hazel Ward	Developer: L.R. Wright Real Estate	On National Register?:
National Register eligible? <input type="checkbox"/> Individually Eligible <input type="checkbox"/> District Potential	Previous Surveys:	Date: Contributing?:
		Part of Multiple Property?:

OTHER:

Owner Name	Form prepared by (name and organization):	Survey Date:
Owner Address	John Otto, Andrew Schofield, Bradley Wolf, KCHPO	July 1, 2009

FOR SHPO USE:

Date entered in inventory:	Level of Survey <input type="checkbox"/> reconnaissance <input type="checkbox"/> intensive	Additional Research Needed? <input type="checkbox"/> Yes <input type="checkbox"/> No
National Register Status <input type="checkbox"/> listed <input type="checkbox"/> in listed district Name: <input type="checkbox"/> pending listing <input type="checkbox"/> eligible (individually) <input type="checkbox"/> eligible (district) <input type="checkbox"/> not eligible <input type="checkbox"/> not determined	Other:	

Address: 207

E

55th

Ter

Photographer: Bradley Wolf**Photo Date** September 25, 2008**ADDITIONAL INFORMATION****Description of Environment and Outbuildings:**

One car wood panel garage, hipped roof

Further Description of important architectural features

wooden windows & soffits, original wooden door

History and Significance:

The first resident was John and Hazel Ward.

Eligibility: Eligible as part of District

Sources of Information:

1920 Federal Census

Water Permit(s) #: 52619

Building Permit(s) #: 30233

ARCHITECTURAL/HISTORIC INVENTORY FORM

Survey No.: cc -cse-205

Survey No.: cc -cse-205		Survey Name(s): Country Side East Survey 2008-09	
County: Jackson	City: Kansas City <input type="checkbox"/> Vicinity	Zip Code 64113	
Address: 210 E 55th		Ownership: <input checked="" type="checkbox"/> Private <input type="checkbox"/> Public	
Historic Name: Ennis P. McKee Residence		Present Name	
UTM: Zone: 15 E: 362861 N: 4320950	Township/Range/Section: Twn: 49 Rng: 33 Sec: 32		
Historic Use (if known): single family dwelling		Current Use: single family dwelling	
Legal Descrip: Lot 64, Plat of Lots 62 to 84 & A Bowling Green			

ARCHITECTURAL INFORMATION (Further description of features and resources on continuation page)

Property Category: Building	Chimney Placement:	Outbuildings (list, describe on continuation sheet:) garage
Arch. Style and/or Vernacular Type: Craftsman	slope	
Plan shape: Rectangular	Structural:	
No. of Stories: 2	Exterior Cladding: brick & stucco	
No. of Bays (1st story): 2	Foundation Material: limestone	Changes/Integrity Excellent <input type="checkbox"/> Additions Date(s): <input type="checkbox"/> Alterations Dates: <input type="checkbox"/> Moved Date(s): <input type="checkbox"/> Other Date(s):
Roof Type: side gable	Basement Type: full	
Roof Material: composition shingle	Front Porch Type: partial	
	Acreage (rural):	
	Visible from Public Rd <input checked="" type="checkbox"/>	Endangered By:

HISTORICAL DATA: (See additional history and sources of information on continuation page)

Construction Date 1913	Architect: unknown	On Kansas City Register?: Date: Contributing?:
Significant Date/Period:		
Areas of Significance	Builder: F.C. Riley	On National Register?: Date: Contributing?:
Original or Significant Owners: Ennis P. McKee	Developer: L.R. Wright Real Estate	
National Register eligible? <input type="checkbox"/> Individually Eligible <input type="checkbox"/> District Potential	Previous Surveys:	Part of Multiple Property?:

OTHER:

Owner Name	Form prepared by (name and organization):	Survey Date:
Owner Address	John Otto, Andrew Schofield, Bradley Wolf, KCHPO	July 1, 2009

FOR SHPO USE:

Date entered in inventory:	Level of Survey <input type="checkbox"/> reconnaissance <input type="checkbox"/> intensive	Additional Research Needed? <input type="checkbox"/> Yes <input type="checkbox"/> No
National Register Status <input type="checkbox"/> listed <input type="checkbox"/> in listed district Name: <input type="checkbox"/> pending listing <input type="checkbox"/> eligible (individually) <input type="checkbox"/> eligible (district) <input type="checkbox"/> not eligible <input type="checkbox"/> not determined	Other:	

Address: 210

E

55th

Ter

Photographer: Bradley Wolf**Photo Date** September 25, 2008**ADDITIONAL INFORMATION****Description of Environment and Outbuildings:**

1 car garage, front gable, horizontal boards

Further Description of important architectural features

wooden windows & door

History and Significance:

The first resident was Ennis P. McKee.

Eligibility: Eligible as part of District**Sources of Information:**

1920 Federal Census

Water Permit(s) #: 52621**Building Permit(s) #:** 30231

ARCHITECTURAL/HISTORIC INVENTORY FORM

Survey No.: cc -cse-206

Survey No.: cc -cse-206		Survey Name(s): Country Side East Survey 2008-09	
County: Jackson	City: Kansas City <input type="checkbox"/> Vicinity	Zip Code 64113	
Address: 211 E 55th		Ownership: <input checked="" type="checkbox"/> Private <input type="checkbox"/> Public	
Historic Name: John R. Richards Residence		Present Name	
UTM: Zone: 15 E: 362864 N: 4320893	Township/Range/Section: Twn: 49 Rng: 33 Sec: 32		
Historic Use (if known): single family dwelling		Current Use: single family dwelling	
Legal Descrip: West 20 Feet Lot 74 & East 40 Feet Lot 75, Plat of Lots 62 to 84 & A Bowling Green			

ARCHITECTURAL INFORMATION (Further description of features and resources on continuation page)

Property Category: Building	Chimney Placement:	Outbuildings (list, describe on continuation sheet:)
Arch. Style and/or Vernacular Type: Prairie/Colonial Revival	side	
Plan shape: T-Shaped	Structural:	
No. of Stories: 2	Exterior Cladding: wood lap siding	
No. of Bays (1st story): 3	Foundation Material: limestone	Changes/Integrity Excellent <input type="checkbox"/> Additions Date(s): <input type="checkbox"/> Alterations Dates: <input type="checkbox"/> Moved Date(s): <input type="checkbox"/> Other Date(s):
Roof Type: hip	Basement Type: full	
Roof Material: composition shingle	Front Porch Type: full width	
	Acreage (rural):	
	Visible from Public Rd <input checked="" type="checkbox"/>	Endangered By:

HISTORICAL DATA: (See additional history and sources of information on continuation page)

Construction Date 1911	Architect: unknown	On Kansas City Register?:
Significant Date/Period:		
Areas of Significance	Builder: Clarence L. Brown	Date: Contributing?:
Original or Significant Owners: John R. Richards	Developer:	On National Register?:
National Register eligible? <input type="checkbox"/> Individually Eligible <input type="checkbox"/> District Potential	Previous Surveys:	Date: Contributing?:
		Part of Multiple Property?:

OTHER:

Owner Name	Form prepared by (name and organization):	Survey Date:
Owner Address	John Otto, Andrew Schofield, Bradley Wolf, KCHPO	July 1, 2009

FOR SHPO USE:

Date entered in inventory:	Level of Survey <input type="checkbox"/> reconnaissance <input type="checkbox"/> intensive	Additional Research Needed? <input type="checkbox"/> Yes <input type="checkbox"/> No
National Register Status <input type="checkbox"/> listed <input type="checkbox"/> in listed district Name: <input type="checkbox"/> pending listing <input type="checkbox"/> eligible (individually) <input type="checkbox"/> eligible (district) <input type="checkbox"/> not eligible <input type="checkbox"/> not determined	Other:	

Address: 211

E

55th

Ter

Photographer: Bradley Wolf**Photo Date** September 25, 2008**ADDITIONAL INFORMATION****Description of Environment and Outbuildings:**

One car wood panel garage

Further Description of important architectural features

wooden windows & soffits, new wooden door

History and Significance:

The first resident was John R. Richards, a naval officer.

Eligibility: Eligible as part of District**Sources of Information:**

1920 Federal Census

Water Permit(s) #: 12302**Building Permit(s) #:** 27944

ARCHITECTURAL/HISTORIC INVENTORY FORM

Survey No.: cc -cse-207

Survey No.: cc -cse-207		Survey Name(s): Country Side East Survey 2008-09	
County: Jackson	City: Kansas City	<input type="checkbox"/> Vicinity	Zip Code 64113
Address: 214 E 55th		Ter	Ownership: <input checked="" type="checkbox"/> Private <input type="checkbox"/> Public
Historic Name: Arthur B. Eisenhart Residence		Present Name	
UTM: Zone: 15 E: 362876 N: 4320951	Township/Range/Section: Twn: 49 Rng: 33 Sec: 32		
Historic Use (if known): single family dwelling		Current Use: single family dwelling	
Legal Descrip: Lot 65, Plat of Lots 62 to 84 & A Bowling Green			

ARCHITECTURAL INFORMATION (Further description of features and resources on continuation page)

Property Category: Building	Chimney Placement:	Outbuildings (list, describe on continuation sheet:) garage
Arch. Style and/or Vernacular Type: Craftsman	side	
Plan shape: Rectangular	Structural:	
No. of Stories: 2	Exterior Cladding: vinyl & wood shingle	
No. of Bays (1st story): 2	Foundation Material: limestone	Changes/Integrity Good <input type="checkbox"/> Additions Date(s): <input type="checkbox"/> Alterations Dates: <input type="checkbox"/> Moved Date(s): <input type="checkbox"/> Other Date(s):
Roof Type: front gable	Basement Type: full	
Roof Material: composition shingle	Front Porch Type: full width	
	Acreage (rural):	
	Visible from Public Rd <input checked="" type="checkbox"/>	Endangered By:

HISTORICAL DATA: (See additional history and sources of information on continuation page)

Construction Date 1911	Architect: unknown	On Kansas City Register?: Date: Contributing?:
Significant Date/Period:		
Areas of Significance	Builder: Dawson & Caldwell	On National Register?: Date: Contributing?:
Original or Significant Owners: Arthur B. Eisenhart	Developer: William J. Dawson	
National Register eligible? <input type="checkbox"/> Individually Eligible <input type="checkbox"/> District Potential	Previous Surveys:	Part of Multiple Property?:

OTHER:

Owner Name	Form prepared by (name and organization):	Survey Date:
Owner Address	John Otto, Andrew Schofield, Bradley Wolf, KCHPO	July 1, 2009

FOR SHPO USE:

Date entered in inventory:	Level of Survey <input type="checkbox"/> reconnaissance <input type="checkbox"/> intensive	Additional Research Needed? <input type="checkbox"/> Yes <input type="checkbox"/> No
National Register Status <input type="checkbox"/> listed <input type="checkbox"/> in listed district Name: <input type="checkbox"/> pending listing <input type="checkbox"/> eligible (individually) <input type="checkbox"/> eligible (district) <input type="checkbox"/> not eligible <input type="checkbox"/> not determined	Other:	

Address: 214

E

55th

Ter

Photographer: Bradley Wolf**Photo Date** September 25, 2008**ADDITIONAL INFORMATION****Description of Environment and Outbuildings:**

1 car garage, front gable, horizontal boards

Further Description of important architectural features**History and Significance:**

The first resident was Arthur B. Eisenhart.

Eligibility: Eligible as part of District**Sources of Information:**

1920 Federal Census

Water Permit(s) #: 47184**Building Permit(s) #:** 28554

ARCHITECTURAL/HISTORIC INVENTORY FORM

Survey No.: cc -cse-208

Survey No.: cc -cse-208		Survey Name(s): Country Side East Survey 2008-09	
County: Jackson	City: Kansas City <input type="checkbox"/> Vicinity	Zip Code 64113	
Address: 215 E 55th		Ownership: <input checked="" type="checkbox"/> Private <input type="checkbox"/> Public	
Historic Name:		Present Name	
UTM: Zone: 15 E: 362881 N: 4320892	Township/Range/Section: Twn: 49 Rng: 33 Sec: 32		
Historic Use (if known): single family dwelling		Current Use: single family dwelling	
Legal Descrip: West 30 Feet Lot 73 & East 30 Feet Lot 74, Plat of Lots 62 to 84 & A Bowling Green			

ARCHITECTURAL INFORMATION (Further description of features and resources on continuation page)

Property Category: Building	Chimney Placement:	Outbuildings (list, describe on continuation sheet:)
Arch. Style and/or Vernacular Type: Craftsman	side exterior	
Plan shape: Rectangular	Structural:	Changes/Integrity Excellent <input type="checkbox"/> Additions Date(s): <input type="checkbox"/> Alterations Dates: <input type="checkbox"/> Moved Date(s): <input type="checkbox"/> Other Date(s): Endangered By:
No. of Stories: 2 1/2	Exterior Cladding: stucco	
No. of Bays (1st story): 2	Foundation Material: limestone	
Roof Type: cross gable	Basement Type: full	
Roof Material: composition shingle	Front Porch Type: full width	
	Acreage (rural):	
	Visible from Public Rd <input checked="" type="checkbox"/>	

HISTORICAL DATA: (See additional history and sources of information on continuation page)

Construction Date 1911	Architect: unknown	On Kansas City Register?:
Significant Date/Period:		
Areas of Significance	Builder: Clarence L. Brown	Date: Contributing?:
Original or Significant Owners:	Developer:	On National Register?:
National Register eligible? <input type="checkbox"/> Individually Eligible <input type="checkbox"/> District Potential	Previous Surveys:	Date: Contributing?:
		Part of Multiple Property?:

OTHER:

Owner Name	Form prepared by (name and organization):	Survey Date:
Owner Address	John Otto, Andrew Schofield, Bradley Wolf, KCHPO	July 1, 2009

FOR SHPO USE:

Date entered in inventory:	Level of Survey <input type="checkbox"/> reconnaissance <input type="checkbox"/> intensive	Additional Research Needed? <input type="checkbox"/> Yes <input type="checkbox"/> No
National Register Status <input type="checkbox"/> listed <input type="checkbox"/> in listed district Name: <input type="checkbox"/> pending listing <input type="checkbox"/> eligible (individually) <input type="checkbox"/> eligible (district) <input type="checkbox"/> not eligible <input type="checkbox"/> not determined	Other:	

Address: 215

E

55th

Ter

Photographer: Bradley Wolf**Photo Date** September 25, 2008**ADDITIONAL INFORMATION****Description of Environment and Outbuildings:**

One car wood paneled garage

Further Description of important architectural features

original wooden door, wooden windows & soffits

History and Significance:

The 1925 City Directory lists October T. Pearson, a realtor, the occupant. BP Owner: Laura E. Robinson

Eligibility: Eligible as part of District

Sources of Information:

1925 City Directory

Water Permit(s) #: 12525

Building Permit(s) #: 28018

ARCHITECTURAL/HISTORIC INVENTORY FORM

Survey No.: cc -cse-209

Survey No.: cc -cse-209		Survey Name(s): Country Side East Survey 2008-09	
County: Jackson	City: Kansas City <input type="checkbox"/> Vicinity	Zip Code 64113	
Address: 218 E 55th		Ownership: <input checked="" type="checkbox"/> Private <input type="checkbox"/> Public	
Historic Name: James Ellison Residence		Present Name	
UTM: Zone: 15 E: 362890 N: 4320949	Township/Range/Section: Twn: 49 Rng: 33 Sec: 32		
Historic Use (if known): single family dwelling		Current Use: single family dwelling	
Legal Descrip: Lot 66, Plat of Lots 62 to 84 & A Bowling Green			

ARCHITECTURAL INFORMATION (Further description of features and resources on continuation page)

Property Category: Building	Chimney Placement: side	Outbuildings (list, describe on continuation sheet:) garage
Arch. Style and/or Vernacular Type: Craftsman Bungalow	Structural:	
Plan shape: Rectangular	Exterior Cladding: stucco	Changes/Integrity Good <input type="checkbox"/> Additions Date(s): <input type="checkbox"/> Alterations Dates: <input type="checkbox"/> Moved Date(s): <input type="checkbox"/> Other Date(s): Endangered By:
No. of Stories: 2	Foundation Material: limestone	
No. of Bays (1st story): 2	Basement Type: full	
Roof Type: front gable	Front Porch Type: full width	
Roof Material: composition shingle	Acreage (rural):	
	Visible from Public Rd <input checked="" type="checkbox"/>	

HISTORICAL DATA: (See additional history and sources of information on continuation page)

Construction Date 1911	Architect: unknown	On Kansas City Register?:
Significant Date/Period:		
Areas of Significance	Builder: Dawson & Caldwell	Date: Contributing?:
Original or Significant Owners: James Ellison	Developer: William J. Dawson	On National Register?:
National Register eligible? <input type="checkbox"/> Individually Eligible <input type="checkbox"/> District Potential	Previous Surveys:	Date: Contributing?:
		Part of Multiple Property?:

OTHER:

Owner Name	Form prepared by (name and organization):	Survey Date:
Owner Address	John Otto, Andrew Schofield, Bradley Wolf, KCHPO	July 1, 2009

FOR SHPO USE:

Date entered in inventory:	Level of Survey <input type="checkbox"/> reconnaissance <input type="checkbox"/> intensive	Additional Research Needed? <input type="checkbox"/> Yes <input type="checkbox"/> No
National Register Status <input type="checkbox"/> listed <input type="checkbox"/> in listed district Name: <input type="checkbox"/> pending listing <input type="checkbox"/> eligible (individually) <input type="checkbox"/> eligible (district) <input type="checkbox"/> not eligible <input type="checkbox"/> not determined	Other:	

Address: 218

E

55th

Ter

Photographer: Bradley Wolf**Photo Date** September 25, 2008**ADDITIONAL INFORMATION****Description of Environment and Outbuildings:**

2 car garage, front gable, stucco

Further Description of important architectural features**History and Significance:**

The first resident was James Ellison, who worked in electrical manufacturing.

Eligibility: Eligible as part of District**Sources of Information:**

1920 Federal Census

Water Permit(s) #: 47185**Building Permit(s) #:** 27917

ARCHITECTURAL/HISTORIC INVENTORY FORM

Survey No.: cc -cse-210

Survey No.: cc -cse-210		Survey Name(s): Country Side East Survey 2008-09	
County: Jackson	City: Kansas City <input type="checkbox"/> Vicinity	Zip Code 64113	
Address: 221 E 55th		Ownership: <input checked="" type="checkbox"/> Private <input type="checkbox"/> Public	
Historic Name: Wendell H. Cloud Residence		Present Name	
UTM: Zone: 15 E: 362899 N: 4320893	Township/Range/Section: Twn: 49 Rng: 33 Sec: 32		
Historic Use (if known): single family dwelling		Current Use: single family dwelling	
Legal Descrip: West 40 Feet Lot 72 & East 20 Feet Lot 73, Plat of Lots 62 to 84 & A Bowling Green			

ARCHITECTURAL INFORMATION (Further description of features and resources on continuation page)

Property Category: Building	Chimney Placement:	Outbuildings (list, describe on continuation sheet:)
Arch. Style and/or Vernacular Type: Colonial Revival	side ridgeline	
Plan shape: Rectangular	Structural:	
No. of Stories: 2 1/2	Exterior Cladding: stone and wood shingle	
No. of Bays (1st story): 3	Foundation Material: limestone	Changes/Integrity Excellent <input type="checkbox"/> Additions Date(s): <input type="checkbox"/> Alterations Dates: <input type="checkbox"/> Moved Date(s): <input type="checkbox"/> Other Date(s):
Roof Type: side gable	Basement Type: full	
Roof Material: composition shingle	Front Porch Type: full width	
	Acreage (rural):	
	Visible from Public Rd <input checked="" type="checkbox"/>	Endangered By:

HISTORICAL DATA: (See additional history and sources of information on continuation page)

Construction Date 1911	Architect: unknown	On Kansas City Register?:
Significant Date/Period:		
Areas of Significance	Builder: Clarence L. Brown	Date: Contributing?:
Original or Significant Owners: Wendell H. Cloud	Developer:	On National Register?:
National Register eligible? <input type="checkbox"/> Individually Eligible <input type="checkbox"/> District Potential	Previous Surveys:	Date: Contributing?:
		Part of Multiple Property?:

OTHER:

Owner Name	Form prepared by (name and organization):	Survey Date:
Owner Address	John Otto, Andrew Schofield, Bradley Wolf, KCHPO	July 1, 2009

FOR SHPO USE:

Date entered in inventory:	Level of Survey <input type="checkbox"/> reconnaissance <input type="checkbox"/> intensive	Additional Research Needed? <input type="checkbox"/> Yes <input type="checkbox"/> No
National Register Status <input type="checkbox"/> listed <input type="checkbox"/> in listed district Name: <input type="checkbox"/> pending listing <input type="checkbox"/> eligible (individually) <input type="checkbox"/> eligible (district) <input type="checkbox"/> not eligible <input type="checkbox"/> not determined	Other:	

Address: 221

E

55th

Ter

Photographer: Bradley Wolf**Photo Date** September 25, 2008**ADDITIONAL INFORMATION****Description of Environment and Outbuildings:**

One car wood paneled garage

Further Description of important architectural features

original wooden door, wooden windows

History and Significance:

The first resident was Wendell H. Cloud, a lawyer.

Eligibility: Eligible as part of District**Sources of Information:**

1925 City Directory

Water Permit(s) #: 12871**Building Permit(s) #:** 27945

ARCHITECTURAL/HISTORIC INVENTORY FORM

Survey No.: cc -cse-211

Survey No.: cc -cse-211		Survey Name(s): Country Side East Survey 2008-09	
County: Jackson	City: Kansas City <input type="checkbox"/> Vicinity	Zip Code 64113	
Address: 222 E 55th		Ownership: <input checked="" type="checkbox"/> Private <input type="checkbox"/> Public	
Historic Name: Joseph W. Sherer Residence		Present Name	
UTM: Zone: 15 E: 362907 N: 4320948	Township/Range/Section: Twn: 49 Rng: 33 Sec: 32		
Historic Use (if known): single family dwelling		Current Use: single family dwelling	
Legal Descrip: Lot 67, Plat of Lots 62 to 84 & A Bowling Green			

ARCHITECTURAL INFORMATION (Further description of features and resources on continuation page)

Property Category: Building	Chimney Placement:	Outbuildings (list, describe on continuation sheet:)
Arch. Style and/or Vernacular Type: Craftsman	side	
Plan shape: L-Shaped	Structural:	
No. of Stories: 2	Exterior Cladding: stucco & wood shingle	
No. of Bays (1st story): 2	Foundation Material: limestone	Changes/Integrity Good <input type="checkbox"/> Additions Date(s): <input type="checkbox"/> Alterations Dates: <input type="checkbox"/> Moved Date(s): <input type="checkbox"/> Other Date(s):
Roof Type: front gable	Basement Type: full	
Roof Material: composition shingle	Front Porch Type: partial width	
	Acreage (rural):	
	Visible from Public Rd <input checked="" type="checkbox"/>	Endangered By:

HISTORICAL DATA: (See additional history and sources of information on continuation page)

Construction Date 1911	Architect: unknown	On Kansas City Register?:
Significant Date/Period:		
Areas of Significance	Builder: Dawson & Caldwell	Date: Contributing?:
Original or Significant Owners: Joseph W. Sherer	Developer: William J. Dawson	On National Register?:
National Register eligible? <input type="checkbox"/> Individually Eligible <input type="checkbox"/> District Potential	Previous Surveys:	Date: Contributing?:
		Part of Multiple Property?:

OTHER:

Owner Name	Form prepared by (name and organization):	Survey Date:
Owner Address	John Otto, Andrew Schofield, Bradley Wolf, KCHPO	July 1, 2009

FOR SHPO USE:

Date entered in inventory:	Level of Survey <input type="checkbox"/> reconnaissance <input type="checkbox"/> intensive	Additional Research Needed? <input type="checkbox"/> Yes <input type="checkbox"/> No
National Register Status <input type="checkbox"/> listed <input type="checkbox"/> in listed district Name: <input type="checkbox"/> pending listing <input type="checkbox"/> eligible (individually) <input type="checkbox"/> eligible (district) <input type="checkbox"/> not eligible <input type="checkbox"/> not determined	Other:	

Address: 222

E

55th

Ter

Photographer: Bradley Wolf**Photo Date** September 25, 2008**ADDITIONAL INFORMATION****Description of Environment and Outbuildings:****Further Description of important architectural features****History and Significance:**

The first resident was Joseph W. Sherer, a physician.

Eligibility: Eligible as part of District**Sources of Information:**

1917 City Directory

Water Permit(s) #: 47186**Building Permit(s) #:** 29400

ARCHITECTURAL/HISTORIC INVENTORY FORM

Survey No.: cc -cse-212

Survey No.: cc -cse-212		Survey Name(s): Country Side East Survey 2008-09	
County: Jackson	City: Kansas City <input type="checkbox"/> Vicinity	Zip Code 64113	
Address: 225 E 55th		Ter	Ownership: <input checked="" type="checkbox"/> Private <input type="checkbox"/> Public
Historic Name:		Present Name	
UTM: Zone: 15 E: 362917 N: 4320889	Township/Range/Section: Twn: 49 Rng: 33 Sec: 32		
Historic Use (if known): single family dwelling		Current Use: single family dwelling	
Legal Descrip: Lot 71 East 10 Feet Lot 72, Plat of Lots 62 to 84 & A Bowling Green			

ARCHITECTURAL INFORMATION (Further description of features and resources on continuation page)

Property Category: Building	Chimney Placement:	Outbuildings (list, describe on continuation sheet:)
Arch. Style and/or Vernacular Type: Colonial Revival	side	
Plan shape: L-Shaped	Structural:	
No. of Stories: 2 1/2	Exterior Cladding: wood lap siding	
No. of Bays (1st story): 3	Foundation Material: limestone	Changes/Integrity Excellent <input type="checkbox"/> Additions Date(s): <input type="checkbox"/> Alterations Dates: <input type="checkbox"/> Moved Date(s): <input type="checkbox"/> Other Date(s):
Roof Type: side gable	Basement Type: full	
Roof Material: composition shingle	Front Porch Type: full width	
	Acreage (rural):	
	Visible from Public Rd <input checked="" type="checkbox"/>	Endangered By:

HISTORICAL DATA: (See additional history and sources of information on continuation page)

Construction Date 1911	Architect: Clyde F. Mack	On Kansas City Register?:
Significant Date/Period:		
Areas of Significance	Builder: Clarence L. Brown	Date: Contributing?:
Original or Significant Owners:	Developer:	On National Register?:
National Register eligible? <input type="checkbox"/> Individually Eligible <input type="checkbox"/> District Potential	Previous Surveys:	Date: Contributing?:
		Part of Multiple Property?:

OTHER:

Owner Name	Form prepared by (name and organization):	Survey Date:
Owner Address	John Otto, Andrew Schofield, Bradley Wolf, KCHPO	July 1, 2009

FOR SHPO USE:

Date entered in inventory:	Level of Survey <input type="checkbox"/> reconnaissance <input type="checkbox"/> intensive	Additional Research Needed? <input type="checkbox"/> Yes <input type="checkbox"/> No
National Register Status <input type="checkbox"/> listed <input type="checkbox"/> in listed district Name: <input type="checkbox"/> pending listing <input type="checkbox"/> eligible (individually) <input type="checkbox"/> eligible (district) <input type="checkbox"/> not eligible <input type="checkbox"/> not determined	Other:	

Address: 225

E

55th

Ter

Photographer: Bradley Wolf**Photo Date** September 25, 2008**ADDITIONAL INFORMATION****Description of Environment and Outbuildings:**

One Car, wooden paneled, Front Gabled Garage

Further Description of important architectural features

original wooden door, wooden windows

History and Significance:

The 1925 City Directory lists Clair G. Wright, an underwear manufacturer, as residing here.

Eligibility: Eligible as part of District**Sources of Information:**

1925 City Directory

Water Permit(s) #: 47099**Building Permit(s) #:** 27872

ARCHITECTURAL/HISTORIC INVENTORY FORM

Survey No.: cc -cse-213

Survey No.: cc -cse-213	Survey Name(s): Country Side East Survey 2008-09		
County: Jackson	City: Kansas City <input type="checkbox"/> Vicinity	Zip Code 64113	
Address: 226 E 55th	Ter	Ownership: <input checked="" type="checkbox"/> Private <input type="checkbox"/> Public	
Historic Name: Arthur L. Burnett Residence		Present Name	
UTM: Zone: 15 E: 362922 N: 4320946	Township/Range/Section: Twn: 49 Rng: 33 Sec: 32		
Historic Use (if known): single family dwelling		Current Use: single family dwelling	
Legal Descrip: Lot 68, Plat of Lots 62 to 84 & A Bowling Green			

ARCHITECTURAL INFORMATION (Further description of features and resources on continuation page)

Property Category: Building	Chimney Placement:	Outbuildings (list, describe on continuation sheet:)
Arch. Style and/or Vernacular Type: Prairie	back	
Plan shape: L-Shaped	Structural:	
No. of Stories: 2	Exterior Cladding: stucco	
No. of Bays (1st story): 2	Foundation Material: limestone	Changes/Integrity Excellent <input type="checkbox"/> Additions Date(s): <input type="checkbox"/> Alterations Dates: <input type="checkbox"/> Moved Date(s): <input type="checkbox"/> Other Date(s):
Roof Type: hip	Basement Type: full	
Roof Material: composition shingle	Front Porch Type: full width	
	Acreage (rural):	
	Visible from Public Rd <input checked="" type="checkbox"/>	Endangered By:

HISTORICAL DATA: (See additional history and sources of information on continuation page)

Construction Date 1920	Architect: unknown	On Kansas City Register?:
Significant Date/Period:		
Areas of Significance	Builder: Everett W. Wheelock	Date: Contributing?:
Original or Significant Owners: Arthur L. Burnett	Developer:	On National Register?:
National Register eligible? <input type="checkbox"/> Individually Eligible <input type="checkbox"/> District Potential	Previous Surveys:	Date: Contributing?:
		Part of Multiple Property?:

OTHER:

Owner Name	Form prepared by (name and organization):	Survey Date:
Owner Address	John Otto, Andrew Schofield, Bradley Wolf, KCHPO	July 1, 2009

FOR SHPO USE:

Date entered in inventory:	Level of Survey <input type="checkbox"/> reconnaissance <input type="checkbox"/> intensive	Additional Research Needed? <input type="checkbox"/> Yes <input type="checkbox"/> No
National Register Status <input type="checkbox"/> listed <input type="checkbox"/> in listed district Name: <input type="checkbox"/> pending listing <input type="checkbox"/> eligible (individually) <input type="checkbox"/> eligible (district) <input type="checkbox"/> not eligible <input type="checkbox"/> not determined	Other:	

Address: 226

E

55th

Ter

Photographer: Bradley Wolf**Photo Date** September 25, 2008**ADDITIONAL INFORMATION****Description of Environment and Outbuildings:****Further Description of important architectural features**

wooden windows & door
porch roof changed from flat to hip

History and Significance:

The 1925 City Directory lists Arthur L. Burnett, a salesman, as residing here.

Eligibility: Eligible as part of District**Sources of Information:**

1925 City Directory

Water Permit(s) #: 47187**Building Permit(s) #:** 37530

ARCHITECTURAL/HISTORIC INVENTORY FORM

Survey No.: cc -cse-214

Survey No.: cc -cse-214		Survey Name(s): Country Side East Survey 2008-09	
County: Jackson	City: Kansas City	<input type="checkbox"/> Vicinity	Zip Code 64113
Address: 2 E 56th St		Ownership: <input checked="" type="checkbox"/> Private <input type="checkbox"/> Public	
Historic Name: M.J. O'Hearn Residence		Present Name	
UTM: Zone: 15 E: 362575 N: 4320867	Township/Range/Section: Twn: 49 Rng: 33 Sec: 32		
Historic Use (if known): single family dwelling		Current Use: single family dwelling	
Legal Descrip: Lot 29 West 15 Feet Lot 30, Bowling Green			

ARCHITECTURAL INFORMATION (Further description of features and resources on continuation page)

Property Category: Building	Chimney Placement: side	Outbuildings (list, describe on continuation sheet:) garage
Arch. Style and/or Vernacular Type: Prairie	Structural:	
Plan shape: L-Shaped	Exterior Cladding: stucco	Changes/Integrity Excellent <input type="checkbox"/> Additions Date(s): <input type="checkbox"/> Alterations Dates: <input type="checkbox"/> Moved Date(s): <input type="checkbox"/> Other Date(s): Endangered By:
No. of Stories: 2	Foundation Material: limestone	
No. of Bays (1st story): 3	Basement Type: full	
Roof Type: hip	Front Porch Type: stoop	
Roof Material: composition shingle	Acreage (rural):	
	Visible from Public Rd <input checked="" type="checkbox"/>	

HISTORICAL DATA: (See additional history and sources of information on continuation page)

Construction Date 1918	Architect: Madorie & Fields	On Kansas City Register?: Date: Contributing?:
Significant Date/Period:		
Areas of Significance	Builder:	On National Register?: Date: Contributing?:
Original or Significant Owners: M.J. O'Hearn	Developer:	
National Register eligible? <input type="checkbox"/> Individually Eligible <input type="checkbox"/> District Potential	Previous Surveys:	Part of Multiple Property?:

OTHER:

Owner Name	Form prepared by (name and organization):	Survey Date:
Owner Address	John Otto, Andrew Schofield, Bradley Wolf, KCHPO	July 1, 2009

FOR SHPO USE:

Date entered in inventory:	Level of Survey <input type="checkbox"/> reconnaissance <input type="checkbox"/> intensive	Additional Research Needed? <input type="checkbox"/> Yes <input type="checkbox"/> No
National Register Status <input type="checkbox"/> listed <input type="checkbox"/> in listed district Name: <input type="checkbox"/> pending listing <input type="checkbox"/> eligible (individually) <input type="checkbox"/> eligible (district) <input type="checkbox"/> not eligible <input type="checkbox"/> not determined	Other:	

Address: 2

E

56th

St

Photographer: Bradley Wolf**Photo Date** September 25, 2008**ADDITIONAL INFORMATION****Description of Environment and Outbuildings:**

garage- hip shingle roof, 2 car

Further Description of important architectural features

wooden windows & door

History and Significance:

The first resident was M.J. O'Hearn, a physician.

Eligibility: Eligible as part of District**Sources of Information:**

1920 City Directory

Water Permit(s) #: 63266**Building Permit(s) #:** 36237

ARCHITECTURAL/HISTORIC INVENTORY FORM

Survey No.: cc -cse-215

Survey No.: cc -cse-215		Survey Name(s): Country Side East Survey 2008-09	
County: Jackson	City: Kansas City <input type="checkbox"/> Vicinity	Zip Code 64113	
Address: 3 E 56th St		Ownership: <input checked="" type="checkbox"/> Private <input type="checkbox"/> Public	
Historic Name: Alfred Lorraine Residence		Present Name	
UTM: Zone: 15 E: 362563 N: 4320810	Township/Range/Section: Twn: 49 Rng: 33 Sec: 32		
Historic Use (if known): single family dwelling		Current Use: single family dwelling	
Legal Descrip: Lot 43, Bowling Green			

ARCHITECTURAL INFORMATION (Further description of features and resources on continuation page)

Property Category: Building	Chimney Placement:	Outbuildings (list, describe on continuation sheet:)
Arch. Style and/or Vernacular Type: Prairie	slope	
Plan shape: L-Shaped	Structural:	
No. of Stories: 2	Exterior Cladding: stucco	
No. of Bays (1st story): 4	Foundation Material: limestone	Changes/Integrity Excellent
Roof Type: hip	Basement Type: full	<input type="checkbox"/> Additions Date(s):
Roof Material: composition shingle	Front Porch Type: stoop	<input type="checkbox"/> Alterations Dates:
	Acreage (rural):	<input type="checkbox"/> Moved Date(s):
	Visible from Public Rd <input checked="" type="checkbox"/>	<input type="checkbox"/> Other Date(s):
		Endangered By:

HISTORICAL DATA: (See additional history and sources of information on continuation page)

Construction Date 1919	Architect: unknown	On Kansas City Register?:
Significant Date/Period:		
Areas of Significance	Builder: Napoleon W. Dible, Home Inve	Date: Contributing?:
Original or Significant Owners: Alfred Lorraine	Developer:	On National Register?:
National Register eligible? <input type="checkbox"/> Individually Eligible <input type="checkbox"/> District Potential	Previous Surveys:	Date: Contributing?:
		Part of Multiple Property?:

OTHER:

Owner Name	Form prepared by (name and organization):	Survey Date:
Owner Address	John Otto, Andrew Schofield, Bradley Wolf, KCHPO	July 1, 2009

FOR SHPO USE:

Date entered in inventory:	Level of Survey <input type="checkbox"/> reconnaissance <input type="checkbox"/> intensive	Additional Research Needed? <input type="checkbox"/> Yes <input type="checkbox"/> No
National Register Status <input type="checkbox"/> listed <input type="checkbox"/> in listed district Name: <input type="checkbox"/> pending listing <input type="checkbox"/> eligible (individually) <input type="checkbox"/> eligible (district) <input type="checkbox"/> not eligible <input type="checkbox"/> not determined	Other:	

Address: 3 E 56th St

Photographer: Bradley Wolf

Photo Date September 25, 2008

**ADDITIONAL INFORMATION****Description of Environment and Outbuildings:****Further Description of important architectural features**

wooden windows, wooden door w/ brass embellishments

History and Significance:

The first resident was Alfred Lorraine, who worked at the Co-op Gum Vending Company. 1925 City Directory: Clarence L. Vrooman- Legal Dept. at The Brotherhood of American Yeoman

Eligibility: Eligible as part of District**Sources of Information:**

Western Manuscript Collection, JC Nichols, kc0106 Box 007x3

Water Permit(s) #: 62556**Building Permit(s) #:** 36804

ARCHITECTURAL/HISTORIC INVENTORY FORM

Survey No.: cc -cse-216

Survey No.: cc -cse-216		Survey Name(s): Country Side East Survey 2008-09	
County: Jackson	City: Kansas City <input type="checkbox"/> Vicinity	Zip Code 64113	
Address: 9 E 56th St		Ownership: <input checked="" type="checkbox"/> Private <input type="checkbox"/> Public	
Historic Name:		Present Name	
UTM: Zone: 15 E: 362588 N: 4320806		Township/Range/Section: Twn: 49 Rng: 33 Sec: 32	
Historic Use (if known): single family dwelling		Current Use: single family dwelling	
Legal Descrip: Lot 42, Bowling Green			

ARCHITECTURAL INFORMATION (Further description of features and resources on continuation page)

Property Category: Building	Chimney Placement:	Outbuildings (list, describe on continuation sheet:)
Arch. Style and/or Vernacular Type: Kansas City Shirtwaist	side exterior	
Plan shape: Rectangular	Structural:	
No. of Stories: 2 1/2	Exterior Cladding: stone and wood lap siding	
No. of Bays (1st story): 3	Foundation Material: limestone	Changes/Integrity Excellent <input type="checkbox"/> Additions Date(s): <input type="checkbox"/> Alterations Dates: <input type="checkbox"/> Moved Date(s): <input type="checkbox"/> Other Date(s): Endangered By:
Roof Type: cross gable	Basement Type: full	
Roof Material: composition shingle	Front Porch Type: partial width	
	Acreage (rural):	
	Visible from Public Rd <input checked="" type="checkbox"/>	

HISTORICAL DATA: (See additional history and sources of information on continuation page)

Construction Date 1910	Architect: unknown	On Kansas City Register?:
Significant Date/Period:		
Areas of Significance	Builder: Clarence L. Brown	Date: Contributing?:
Original or Significant Owners:	Developer: L.R. Wright	On National Register?:
National Register eligible? <input type="checkbox"/> Individually Eligible <input type="checkbox"/> District Potential	Previous Surveys:	Date: Contributing?:
		Part of Multiple Property?:

OTHER:

Owner Name	Form prepared by (name and organization):	Survey Date:
Owner Address	John Otto, Andrew Schofield, Bradley Wolf, KCHPO	July 1, 2009

FOR SHPO USE:

Date entered in inventory:	Level of Survey <input type="checkbox"/> reconnaissance <input type="checkbox"/> intensive	Additional Research Needed? <input type="checkbox"/> Yes <input type="checkbox"/> No
National Register Status <input type="checkbox"/> listed <input type="checkbox"/> in listed district Name: <input type="checkbox"/> pending listing <input type="checkbox"/> eligible (individually) <input type="checkbox"/> eligible (district) <input type="checkbox"/> not eligible <input type="checkbox"/> not determined	Other:	

Address: 9

E

56th

St

Photographer: Bradley Wolf**Photo Date** September 25, 2008**ADDITIONAL INFORMATION****Description of Environment and Outbuildings:****Further Description of important architectural features**

original glass & wooden door, wooden soffits & windows
major remodeling done since 1940s: porch roof changed, dormer added

History and Significance:

The building permit owner was W.F. Freytag. The 1925 City Directory lists Hugh C. Doyle of Cosgrove & Doyle, as residing here. The 1911 City Directory lists L.R. Wright as the owner of L.R. Wright Real Estate.

Eligibility: Eligible as part of District**Sources of Information:**

1910 and 1911 City Directory

Water Permit(s) #: 45279**Building Permit(s) #:** 26481

ARCHITECTURAL/HISTORIC INVENTORY FORM

Survey No.: cc -cse-217

Survey No.: cc -cse-217		Survey Name(s): Country Side East Survey 2008-09	
County: Jackson	City: Kansas City <input type="checkbox"/> Vicinity	Zip Code 64113	
Address: 10 E 56th St		Ownership: <input checked="" type="checkbox"/> Private <input type="checkbox"/> Public	
Historic Name:		Present Name	
UTM: Zone: 15 E: 362597 N: 4320866	Township/Range/Section: Twn: 49 Rng: 33 Sec: 32		
Historic Use (if known): single family dwelling		Current Use: single family dwelling	
Legal Descrip: East 60 Feet Lot 30, Bowling Green			

ARCHITECTURAL INFORMATION (Further description of features and resources on continuation page)

Property Category: Building	Chimney Placement:	Outbuildings (list, describe on continuation sheet:) garage
Arch. Style and/or Vernacular Type: Craftsman Bungalow	side ridgeline	
Plan shape: L-Shaped	Structural:	
No. of Stories: 1 1/2	Exterior Cladding: stone and stucco	
No. of Bays (1st story): 3	Foundation Material: limestone	Changes/Integrity Excellent <input type="checkbox"/> Additions Date(s): <input type="checkbox"/> Alterations Dates: <input type="checkbox"/> Moved Date(s): <input type="checkbox"/> Other Date(s):
Roof Type: side gable	Basement Type: full	
Roof Material: composition shingle	Front Porch Type: full width	
	Acreage (rural):	
	Visible from Public Rd <input checked="" type="checkbox"/>	Endangered By:

HISTORICAL DATA: (See additional history and sources of information on continuation page)

Construction Date 1911	Architect: unknown	On Kansas City Register?: Date: Contributing?:
Significant Date/Period:		
Areas of Significance	Builder: Clarence L. Brown	On National Register?: Date: Contributing?:
Original or Significant Owners:	Developer:	
National Register eligible? <input type="checkbox"/> Individually Eligible <input type="checkbox"/> District Potential	Previous Surveys:	Part of Multiple Property?:

OTHER:

Owner Name	Form prepared by (name and organization):	Survey Date:
Owner Address	John Otto, Andrew Schofield, Bradley Wolf, KCHPO	July 1, 2009

FOR SHPO USE:

Date entered in inventory:	Level of Survey <input type="checkbox"/> reconnaissance <input type="checkbox"/> intensive	Additional Research Needed? <input type="checkbox"/> Yes <input type="checkbox"/> No
National Register Status <input type="checkbox"/> listed <input type="checkbox"/> in listed district Name: <input type="checkbox"/> pending listing <input type="checkbox"/> eligible (individually) <input type="checkbox"/> eligible (district) <input type="checkbox"/> not eligible <input type="checkbox"/> not determined	Other:	

Address: 10 E 56th St

Photographer: Bradley Wolf

Photo Date September 25, 2008

**ADDITIONAL INFORMATION****Description of Environment and Outbuildings:**

2 car garage, hip shingle roof

Further Description of important architectural features

wooden windows & door

History and Significance:

The building permit owner was a Mr. Johnson. The 1925 City Directory lists Harry B. Rugan, owner of Rugan Grain Co., as residing here.

Eligibility: Eligible as part of District**Sources of Information:**

1925 City Directory

Water Permit(s) #: 46893**Building Permit(s) #:** 27695

ARCHITECTURAL/HISTORIC INVENTORY FORM

Survey No.: cc -cse-218

Survey No.: cc -cse-218		Survey Name(s): Country Side East Survey 2008-09	
County: Jackson	City: Kansas City	<input type="checkbox"/> Vicinity	Zip Code 64113
Address: 14 E 56th St		Ownership: <input checked="" type="checkbox"/> Private <input type="checkbox"/> Public	
Historic Name: S.J. Thalheimer Residence		Present Name	
UTM: Zone: 15 E: 362617 N: 4320868	Township/Range/Section: Twn: 49 Rng: 33 Sec: 32		
Historic Use (if known): single family dwelling		Current Use: single family dwelling	
Legal Descrip: Lot 31, Bowling Green			

ARCHITECTURAL INFORMATION (Further description of features and resources on continuation page)

Property Category: Building	Chimney Placement:	Outbuildings (list, describe on continuation sheet:) garage
Arch. Style and/or Vernacular Type: Prairie	slope Structural:	
Plan shape: L-Shaped	Exterior Cladding: stucco	Changes/Integrity Good <input type="checkbox"/> Additions Date(s): <input type="checkbox"/> Alterations Dates: <input type="checkbox"/> Moved Date(s): <input type="checkbox"/> Other Date(s): Endangered By:
No. of Stories: 2	Foundation Material: limestone	
No. of Bays (1st story): 4	Basement Type: full	
Roof Type: hip	Front Porch Type: portico	
Roof Material: composition shingle	Acreage (rural): Visible from Public Rd <input checked="" type="checkbox"/>	

HISTORICAL DATA: (See additional history and sources of information on continuation page)

Construction Date 1915	Architect: unknown	On Kansas City Register?: Date: Contributing?:
Significant Date/Period:		
Areas of Significance	Builder: H.A. Brown	On National Register?: Date: Contributing?:
Original or Significant Owners: S.J. Thalheimer	Developer:	
National Register eligible? <input type="checkbox"/> Individually Eligible <input type="checkbox"/> District Potential	Previous Surveys:	Part of Multiple Property?:

OTHER:

Owner Name	Form prepared by (name and organization):	Survey Date:
Owner Address	John Otto, Andrew Schofield, Bradley Wolf, KCHPO	July 1, 2009

FOR SHPO USE:

Date entered in inventory:	Level of Survey <input type="checkbox"/> reconnaissance <input type="checkbox"/> intensive	Additional Research Needed? <input type="checkbox"/> Yes <input type="checkbox"/> No
National Register Status <input type="checkbox"/> listed <input type="checkbox"/> in listed district Name: <input type="checkbox"/> pending listing <input type="checkbox"/> eligible (individually) <input type="checkbox"/> eligible (district) <input type="checkbox"/> not eligible <input type="checkbox"/> not determined	Other:	

Address: 14

E

56th

St

Photographer: Bradley Wolf**Photo Date** September 25, 2008**ADDITIONAL INFORMATION****Description of Environment and Outbuildings:**

2 car garage, hip shingle roof

Further Description of important architectural features

wooden door

History and Significance:

BP Owner: A.J. Cannon The 1925 City Directory lists William E. Davis, Sec-Treas at Baltimore Shirt Co., as residing at this house. The 1925 City Directory lists H.A. Brown as a contractor.

Eligibility: Eligible as part of District**Sources of Information:**

1920 Federal Census, 1925 City Directory

Water Permit(s) #: 57612**Building Permit(s) #:** 33747

ARCHITECTURAL/HISTORIC INVENTORY FORM

Survey No.: cc -cse-219

Survey No.: cc -cse-219		Survey Name(s): Country Side East Survey 2008-09	
County: Jackson	City: Kansas City <input type="checkbox"/> Vicinity	Zip Code 64113	
Address: 15 E 56th St		Ownership: <input checked="" type="checkbox"/> Private <input type="checkbox"/> Public	
Historic Name:		Present Name	
UTM: Zone: 15 E: 362613 N: 4320805		Township/Range/Section: Twn: 49 Rng: 33 Sec: 32	
Historic Use (if known): single family dwelling		Current Use: single family dwelling	
Legal Descrip: Lot 41, Bowling Green			

ARCHITECTURAL INFORMATION (Further description of features and resources on continuation page)

Property Category: Building	Chimney Placement:	Outbuildings (list, describe on continuation sheet:)
Arch. Style and/or Vernacular Type: Prairie	ridgeline	
Plan shape: L-Shaped	Structural:	
No. of Stories: 2	Exterior Cladding: stucco and wood shingle	
No. of Bays (1st story): 3	Foundation Material: limestone	Changes/Integrity Excellent <input type="checkbox"/> Additions Date(s): <input type="checkbox"/> Alterations Dates: <input type="checkbox"/> Moved Date(s): <input type="checkbox"/> Other Date(s):
Roof Type: hip	Basement Type: full	
Roof Material: composition shingle	Front Porch Type: partial width	
	Acreage (rural):	
	Visible from Public Rd <input checked="" type="checkbox"/>	Endangered By:

HISTORICAL DATA: (See additional history and sources of information on continuation page)

Construction Date 1910	Architect: unknown	On Kansas City Register?:
Significant Date/Period:		
Areas of Significance	Builder: Clarence L. Brown	Date: Contributing?:
Original or Significant Owners:	Developer: W.A. Lucas	On National Register?:
National Register eligible? <input type="checkbox"/> Individually Eligible <input type="checkbox"/> District Potential	Previous Surveys:	Date: Contributing?:
		Part of Multiple Property?:

OTHER:

Owner Name	Form prepared by (name and organization):	Survey Date:
Owner Address	John Otto, Andrew Schofield, Bradley Wolf, KCHPO	July 1, 2009

FOR SHPO USE:

Date entered in inventory:	Level of Survey <input type="checkbox"/> reconnaissance <input type="checkbox"/> intensive	Additional Research Needed? <input type="checkbox"/> Yes <input type="checkbox"/> No
National Register Status <input type="checkbox"/> listed <input type="checkbox"/> in listed district Name: <input type="checkbox"/> pending listing <input type="checkbox"/> eligible (individually) <input type="checkbox"/> eligible (district) <input type="checkbox"/> not eligible <input type="checkbox"/> not determined	Other:	

Address: 15 E 56th St

Photographer: Bradley Wolf

Photo Date September 25, 2008

**ADDITIONAL INFORMATION****Description of Environment and Outbuildings:****Further Description of important architectural features**

original wooden & glass door, wooden windows

History and Significance:

the 1925 City Directory lists this as the home of James H. Campbell.

Eligibility: Eligible as part of District**Sources of Information:**

1925 City Directory

Water Permit(s) #: 42252**Building Permit(s) #:** 25521

ARCHITECTURAL/HISTORIC INVENTORY FORM

Survey No.: cc -cse-220

Survey No.: cc -cse-220		Survey Name(s): Country Side East Survey 2008-09	
County: Jackson	City: Kansas City <input type="checkbox"/> Vicinity	Zip Code 64113	
Address: 19 E 56th St		Ownership: <input checked="" type="checkbox"/> Private <input type="checkbox"/> Public	
Historic Name:		Present Name	
UTM: Zone: 15 E: 362636 N: 4320805	Township/Range/Section: Twn: 49 Rng: 33 Sec: 32		
Historic Use (if known): single family dwelling		Current Use: single family dwelling	
Legal Descrip: Lot 40, Bowling Green			

ARCHITECTURAL INFORMATION (Further description of features and resources on continuation page)

Property Category: Building	Chimney Placement:	Outbuildings (list, describe on continuation sheet:)
Arch. Style and/or Vernacular Type: Colonial Revival with Spanish Elements	ridgeline	
Plan shape: Rectangular	Structural:	
No. of Stories: 2 1/2	Exterior Cladding: stucco	
No. of Bays (1st story): 4	Foundation Material: limestone	Changes/Integrity Excellent
Roof Type: hip	Basement Type: full	<input type="checkbox"/> Additions Date(s):
Roof Material: composition shingle	Front Porch Type: partial width	<input type="checkbox"/> Alterations Dates:
	Acreage (rural):	<input type="checkbox"/> Moved Date(s):
	Visible from Public Rd <input checked="" type="checkbox"/>	<input type="checkbox"/> Other Date(s):
		Endangered By:

HISTORICAL DATA: (See additional history and sources of information on continuation page)

Construction Date 1910	Architect: unknown	On Kansas City Register?:
Significant Date/Period:		
Areas of Significance	Builder: Clarence L. Brown	Date: Contributing?:
Original or Significant Owners:	Developer:	On National Register?:
National Register eligible? <input type="checkbox"/> Individually Eligible <input type="checkbox"/> District Potential	Previous Surveys:	Date: Contributing?:
		Part of Multiple Property?:

OTHER:

Owner Name	Form prepared by (name and organization):	Survey Date:
Owner Address	John Otto, Andrew Schofield, Bradley Wolf, KCHPO	July 1, 2009

FOR SHPO USE:

Date entered in inventory:	Level of Survey <input type="checkbox"/> reconnaissance <input type="checkbox"/> intensive	Additional Research Needed? <input type="checkbox"/> Yes <input type="checkbox"/> No
National Register Status <input type="checkbox"/> listed <input type="checkbox"/> in listed district Name: <input type="checkbox"/> pending listing <input type="checkbox"/> eligible (individually) <input type="checkbox"/> eligible (district) <input type="checkbox"/> not eligible <input type="checkbox"/> not determined	Other:	

Address: 19 E 56th

St

Photographer: Bradley Wolf**Photo Date** September 25, 2008**ADDITIONAL INFORMATION****Description of Environment and Outbuildings:**

One Car Stucco Garage, Side Gabled

Further Description of important architectural features

wooden soffits & windows

History and Significance:

The 1925 City Directory lists Phil P. Hyde, owner of Hyde & Co., as residing here.

Eligibility: Eligible as part of District**Sources of Information:**

1925 City Directory

Water Permit(s) #: 45280**Building Permit(s) #:** 26482

ARCHITECTURAL/HISTORIC INVENTORY FORM

Survey No.: cc -cse-221

Survey No.: cc -cse-221		Survey Name(s): Country Side East Survey 2008-09	
County: Jackson	City: Kansas City <input type="checkbox"/> Vicinity	Zip Code 64113	
Address: 22 E 56th St		Ownership: <input checked="" type="checkbox"/> Private <input type="checkbox"/> Public	
Historic Name: Joel A. Marvin Residence		Present Name	
UTM: Zone: 15 E: 362640 N: 4320863	Township/Range/Section: Twn: 49 Rng: 33 Sec: 32		
Historic Use (if known): single family dwelling		Current Use: single family dwelling	
Legal Descrip: Lot 32, Bowling Green			

ARCHITECTURAL INFORMATION (Further description of features and resources on continuation page)

Property Category: Building	Chimney Placement: back	Outbuildings (list, describe on continuation sheet:) shared garage
Arch. Style and/or Vernacular Type: Tudor/Colonial Revival	Structural:	
Plan shape: Rectangular	Exterior Cladding: brick & stucco	Changes/Integrity Excellent <input type="checkbox"/> Additions Date(s): <input type="checkbox"/> Alterations Dates: <input type="checkbox"/> Moved Date(s): <input type="checkbox"/> Other Date(s): Endangered By:
No. of Stories: 2 1/2	Foundation Material: limestone	
No. of Bays (1st story): 6	Basement Type: full	
Roof Type: cross gable	Front Porch Type: stoop	
Roof Material: composition shingle	Acreage (rural):	
	Visible from Public Rd <input checked="" type="checkbox"/>	

HISTORICAL DATA: (See additional history and sources of information on continuation page)

Construction Date 1910	Architect: Herbert P. Green	On Kansas City Register?: Date: Contributing?:
Significant Date/Period:		
Areas of Significance	Builder:	On National Register?: Date: Contributing?:
Original or Significant Owners:	Developer:	
National Register eligible? <input type="checkbox"/> Individually Eligible <input type="checkbox"/> District Potential	Previous Surveys:	Part of Multiple Property?:

OTHER:

Owner Name	Form prepared by (name and organization):	Survey Date:
Owner Address	John Otto, Andrew Schofield, Bradley Wolf, KCHPO	July 1, 2009

FOR SHPO USE:

Date entered in inventory:	Level of Survey <input type="checkbox"/> reconnaissance <input type="checkbox"/> intensive	Additional Research Needed? <input type="checkbox"/> Yes <input type="checkbox"/> No
National Register Status <input type="checkbox"/> listed <input type="checkbox"/> in listed district Name: <input type="checkbox"/> pending listing <input type="checkbox"/> eligible (individually) <input type="checkbox"/> eligible (district) <input type="checkbox"/> not eligible <input type="checkbox"/> not determined	Other:	

Address: 22

E

56th

St

Photographer: Bradley Wolf**Photo Date** September 25, 2008**ADDITIONAL INFORMATION****Description of Environment and Outbuildings:**

shared 4 car garage, side gable, vinyl

Further Description of important architectural features

wooden windows & door

History and Significance:

The 1925 City Directory lists Lee J. Talbott, a manager of National Tile Silo Co., as residing here. The 1910 City Directory lists Herbert P. Green as a draftsman at Root and Siemens in 1910.

Eligibility: Eligible as part of District**Sources of Information:**

1910 and 1925 city Directory

Water Permit(s) #: 43092**Building Permit(s) #:** 25743

ARCHITECTURAL/HISTORIC INVENTORY FORM

Survey No.: cc -cse-222

Survey No.: cc -cse-222		Survey Name(s): Country Side East Survey 2008-09	
County: Jackson	City: Kansas City <input type="checkbox"/> Vicinity	Zip Code 64113	
Address: 25 E 56th St		Ownership: <input checked="" type="checkbox"/> Private <input type="checkbox"/> Public	
Historic Name:		Present Name	
UTM: Zone: 15 E: 362657 N: 4320806		Township/Range/Section: Twn: 49 Rng: 33 Sec: 32	
Historic Use (if known): single family dwelling		Current Use: single family dwelling	
Legal Descrip: Lot 39, Bowling Green			

ARCHITECTURAL INFORMATION (Further description of features and resources on continuation page)

Property Category: Building	Chimney Placement:	Outbuildings (list, describe on continuation sheet:)
Arch. Style and/or Vernacular Type: Colonial Revival	gable end ridge	
Plan shape: L-Shaped	Structural:	
No. of Stories: 2 1/2	Exterior Cladding: wood lap siding	
No. of Bays (1st story): 3	Foundation Material: limestone	Changes/Integrity Excellent <input type="checkbox"/> Additions Date(s): <input type="checkbox"/> Alterations Dates: <input type="checkbox"/> Moved Date(s): <input type="checkbox"/> Other Date(s):
Roof Type: side gable	Basement Type: full	
Roof Material: composition shingle	Front Porch Type: full width	
	Acreage (rural):	
	Visible from Public Rd <input checked="" type="checkbox"/>	Endangered By:

HISTORICAL DATA: (See additional history and sources of information on continuation page)

Construction Date 1911	Architect: unknown	On Kansas City Register?:
Significant Date/Period:		
Areas of Significance	Builder: Clarence L. Brown	Date: Contributing?:
Original or Significant Owners:	Developer:	On National Register?:
National Register eligible? <input type="checkbox"/> Individually Eligible <input type="checkbox"/> District Potential	Previous Surveys:	Date: Contributing?:
		Part of Multiple Property?:

OTHER:

Owner Name	Form prepared by (name and organization):	Survey Date:
Owner Address	John Otto, Andrew Schofield, Bradley Wolf, KCHPO	July 1, 2009

FOR SHPO USE:

Date entered in inventory:	Level of Survey <input type="checkbox"/> reconnaissance <input type="checkbox"/> intensive	Additional Research Needed? <input type="checkbox"/> Yes <input type="checkbox"/> No
National Register Status <input type="checkbox"/> listed <input type="checkbox"/> in listed district Name: <input type="checkbox"/> pending listing <input type="checkbox"/> eligible (individually) <input type="checkbox"/> eligible (district) <input type="checkbox"/> not eligible <input type="checkbox"/> not determined	Other:	

Address: 25 E 56th St

Photographer: Bradley Wolf

Photo Date September 25, 2008

**ADDITIONAL INFORMATION****Description of Environment and Outbuildings:**

One car wood paneled garage

Further Description of important architectural features

original wooden door, wood windows

History and Significance:

The 1925 City Directory lists this as the residence of Albert H. Greef of A. H. Greef Realty Co.

Eligibility: Eligible as part of District**Sources of Information:**

1925 City Directory

Water Permit(s) #: 45359**Building Permit(s) #:**

ARCHITECTURAL/HISTORIC INVENTORY FORM

Survey No.: cc -cse-223

Survey No.: cc -cse-223	Survey Name(s): Country Side East Survey 2008-09		
County: Jackson	City: Kansas City <input type="checkbox"/> Vicinity	Zip Code 64113	
Address: 28 E 56th St	Ownership: <input checked="" type="checkbox"/> Private <input type="checkbox"/> Public		
Historic Name: A.L. Hubach Residence		Present Name	
UTM: Zone: 15 E: 362662 N: 4320864	Township/Range/Section: Twn: 49 Rng: 33 Sec: 32		
Historic Use (if known): single family dwelling		Current Use: single family dwelling	
Legal Descrip: Lot 33, Bowling Green			

ARCHITECTURAL INFORMATION (Further description of features and resources on continuation page)

Property Category: Building	Chimney Placement:	Outbuildings (list, describe on continuation sheet:) shared garage
Arch. Style and/or Vernacular Type: Dutch Colonial	center ridgeline	
Plan shape: Rectangular	Structural:	
No. of Stories: 2	Exterior Cladding: aluminum siding	
No. of Bays (1st story): 4	Foundation Material: limestone	Changes/Integrity Fair <input type="checkbox"/> Additions Date(s): <input type="checkbox"/> Alterations Dates: <input type="checkbox"/> Moved Date(s): <input type="checkbox"/> Other Date(s):
Roof Type: side gable	Basement Type: full	
Roof Material: composition shingle	Front Porch Type: entry	
	Acreage (rural):	
	Visible from Public Rd <input checked="" type="checkbox"/>	Endangered By:

HISTORICAL DATA: (See additional history and sources of information on continuation page)

Construction Date 1910	Architect: Selby H. Kurfiss	On Kansas City Register?: Date: Contributing?:
Significant Date/Period:		
Areas of Significance	Builder: Clarence L. Brown	On National Register?: Date: Contributing?:
Original or Significant Owners:	Developer:	
National Register eligible? <input type="checkbox"/> Individually Eligible <input type="checkbox"/> District Potential	Previous Surveys:	Part of Multiple Property?:

OTHER:

Owner Name	Form prepared by (name and organization):	Survey Date:
Owner Address	John Otto, Andrew Schofield, Bradley Wolf, KCHPO	July 1, 2009

FOR SHPO USE:

Date entered in inventory:	Level of Survey <input type="checkbox"/> reconnaissance <input type="checkbox"/> intensive	Additional Research Needed? <input type="checkbox"/> Yes <input type="checkbox"/> No
National Register Status <input type="checkbox"/> listed <input type="checkbox"/> in listed district Name: <input type="checkbox"/> pending listing <input type="checkbox"/> eligible (individually) <input type="checkbox"/> eligible (district) <input type="checkbox"/> not eligible <input type="checkbox"/> not determined	Other:	

Address: 28

E

56th

St

Photographer: Bradley Wolf**Photo Date** September 25, 2008**ADDITIONAL INFORMATION****Description of Environment and Outbuildings:**

shared 4 car garage, side gable, vinyl

Further Description of important architectural features

wooden windows & door

History and Significance:

The 1925 City Directory lists this as the residence of Leslie M. Lyon of M Lyon and Co.

Eligibility: Eligible as part of District**Sources of Information:**

1925 City Directory

Water Permit(s) #: 42767**Building Permit(s) #:** 25640

ARCHITECTURAL/HISTORIC INVENTORY FORM

Survey No.: cc -cse-224

Survey No.: cc -cse-224		Survey Name(s): Country Side East Survey 2008-09	
County: Jackson	City: Kansas City <input type="checkbox"/> Vicinity	Zip Code 64113	
Address: 31 E 56th St		Ownership: <input checked="" type="checkbox"/> Private <input type="checkbox"/> Public	
Historic Name:		Present Name	
UTM: Zone: 15 E: 362679 N: 4320806		Township/Range/Section: Twn: 49 Rng: 33 Sec: 32	
Historic Use (if known): single family dwelling		Current Use: single family dwelling	
Legal Descrip: Lot 38, Bowling Green			

ARCHITECTURAL INFORMATION (Further description of features and resources on continuation page)

Property Category: Building	Chimney Placement:	Outbuildings (list, describe on continuation sheet:)
Arch. Style and/or Vernacular Type: Dutch Colonial	side exterior	
Plan shape: L-Shaped	Structural:	
No. of Stories: 2	Exterior Cladding: stone and stucco	
No. of Bays (1st story): 3	Foundation Material: limestone	Changes/Integrity Excellent <input type="checkbox"/> Additions Date(s): <input type="checkbox"/> Alterations Dates: <input type="checkbox"/> Moved Date(s): <input type="checkbox"/> Other Date(s):
Roof Type: gambrel	Basement Type: full	
Roof Material: composition shingle	Front Porch Type: full width	
	Acreage (rural):	
	Visible from Public Rd <input checked="" type="checkbox"/>	Endangered By:

HISTORICAL DATA: (See additional history and sources of information on continuation page)

Construction Date 1910	Architect: unknown	On Kansas City Register?:
Significant Date/Period:		
Areas of Significance	Builder: Clarence L. Brown	Date: Contributing?:
Original or Significant Owners:	Developer:	On National Register?:
National Register eligible? <input type="checkbox"/> Individually Eligible <input type="checkbox"/> District Potential	Previous Surveys:	Date: Contributing?:
		Part of Multiple Property?:

OTHER:

Owner Name	Form prepared by (name and organization):	Survey Date:
Owner Address	John Otto, Andrew Schofield, Bradley Wolf, KCHPO	July 1, 2009

FOR SHPO USE:

Date entered in inventory:	Level of Survey <input type="checkbox"/> reconnaissance <input type="checkbox"/> intensive	Additional Research Needed? <input type="checkbox"/> Yes <input type="checkbox"/> No
National Register Status <input type="checkbox"/> listed <input type="checkbox"/> in listed district Name: <input type="checkbox"/> pending listing <input type="checkbox"/> eligible (individually) <input type="checkbox"/> eligible (district) <input type="checkbox"/> not eligible <input type="checkbox"/> not determined	Other:	

Address: 31 E 56th St

Photographer: Bradley Wolf

Photo Date September 25, 2008

**ADDITIONAL INFORMATION****Description of Environment and Outbuildings:****Further Description of important architectural features**

wooden windows & a replaced wooden door

History and Significance:

The 1925 City Directory lists this as the home of Milton F. Belisle, who worked in Insurance.

Eligibility: Eligible as part of District**Sources of Information:**

1925 City Directory

Water Permit(s) #: 43440**Building Permit(s) #:**

ARCHITECTURAL/HISTORIC INVENTORY FORM

Survey No.: cc -cse-225

Survey No.: cc -cse-225		Survey Name(s): Country Side East Survey 2008-09	
County: Jackson	City: Kansas City <input type="checkbox"/> Vicinity	Zip Code 64113	
Address: 32 E 56th St		Ownership: <input checked="" type="checkbox"/> Private <input type="checkbox"/> Public	
Historic Name:		Present Name	
UTM: Zone: 15 E: 362684 N: 4320863	Township/Range/Section: Twn: 49 Rng: 33 Sec: 32		
Historic Use (if known): single family dwelling		Current Use: single family dwelling	
Legal Descrip: Lot 34, Bowling Green			

ARCHITECTURAL INFORMATION (Further description of features and resources on continuation page)

Property Category: Building	Chimney Placement:	Outbuildings (list, describe on continuation sheet:) garage
Arch. Style and/or Vernacular Type: Craftsman	side	
Plan shape: Rectangular	Structural:	
No. of Stories: 2 1/2	Exterior Cladding: stucco	
No. of Bays (1st story): 2	Foundation Material: limestone	Changes/Integrity Good <input type="checkbox"/> Additions Date(s): <input type="checkbox"/> Alterations Dates: <input type="checkbox"/> Moved Date(s): <input type="checkbox"/> Other Date(s):
Roof Type: front gable	Basement Type: full	
Roof Material: composition shingle	Front Porch Type: full width	
	Acreage (rural):	
	Visible from Public Rd <input checked="" type="checkbox"/>	Endangered By:

HISTORICAL DATA: (See additional history and sources of information on continuation page)

Construction Date 1912	Architect: Clyde F. Mack	On Kansas City Register?: Date: Contributing?:
Significant Date/Period:		
Areas of Significance	Builder: Clarence L. Brown	On National Register?: Date: Contributing?:
Original or Significant Owners:	Developer:	
National Register eligible? <input type="checkbox"/> Individually Eligible <input type="checkbox"/> District Potential	Previous Surveys:	Part of Multiple Property?:

OTHER:

Owner Name	Form prepared by (name and organization):	Survey Date:
Owner Address	John Otto, Andrew Schofield, Bradley Wolf, KCHPO	July 1, 2009

FOR SHPO USE:

Date entered in inventory:	Level of Survey <input type="checkbox"/> reconnaissance <input type="checkbox"/> intensive	Additional Research Needed? <input type="checkbox"/> Yes <input type="checkbox"/> No
National Register Status <input type="checkbox"/> listed <input type="checkbox"/> in listed district Name: <input type="checkbox"/> pending listing <input type="checkbox"/> eligible (individually) <input type="checkbox"/> eligible (district) <input type="checkbox"/> not eligible <input type="checkbox"/> not determined	Other:	

Address: 32 E 56th St

Photographer: Bradley Wolf

Photo Date September 25, 2008

**ADDITIONAL INFORMATION****Description of Environment and Outbuildings:**

1 car, front gabled, shingle roof, stucco garage

Further Description of important architectural features**History and Significance:**

The 1925 City Directory lists this as the residence of William G. Lucas of Jonathan and Lucas.

Eligibility: Eligible as part of District**Sources of Information:**

1925 City Directory

Water Permit(s) #: 47394**Building Permit(s) #:** 28124

ARCHITECTURAL/HISTORIC INVENTORY FORM

Survey No.: cc -cse-226

Survey No.: cc -cse-226		Survey Name(s): Country Side East Survey 2008-09	
County: Jackson	City: Kansas City <input type="checkbox"/> Vicinity	Zip Code 64113	
Address: 38 E 56th St		Ownership: <input checked="" type="checkbox"/> Private <input type="checkbox"/> Public	
Historic Name: S.J. Thalheimner Residence		Present Name	
UTM: Zone: 15 E: 362709 N: 4320862	Township/Range/Section: Twn: 49 Rng: 33 Sec: 32		
Historic Use (if known): single family dwelling		Current Use: single family dwelling	
Legal Descrip: Lot 35, Bowling Green			

ARCHITECTURAL INFORMATION (Further description of features and resources on continuation page)

Property Category: Building	Chimney Placement:	Outbuildings (list, describe on continuation sheet:) garage
Arch. Style and/or Vernacular Type: Dutch Colonial	side ridgeline	
Plan shape: Square	Structural:	
No. of Stories: 2	Exterior Cladding: stone & wood lap siding	
No. of Bays (1st story): 3	Foundation Material: limestone	Changes/Integrity Good <input type="checkbox"/> Additions Date(s): <input type="checkbox"/> Alterations Dates: <input type="checkbox"/> Moved Date(s): <input type="checkbox"/> Other Date(s): Endangered By:
Roof Type: side gambrel	Basement Type: full	
Roof Material: composition shingle	Front Porch Type: full width	
	Acreage (rural):	
	Visible from Public Rd <input checked="" type="checkbox"/>	

HISTORICAL DATA: (See additional history and sources of information on continuation page)

Construction Date 1910	Architect: unknown	On Kansas City Register?: Date: Contributing?:
Significant Date/Period:		
Areas of Significance	Builder: Clarence L. Brown	On National Register?: Date: Contributing?:
Original or Significant Owners:	Developer:	
National Register eligible? <input type="checkbox"/> Individually Eligible <input type="checkbox"/> District Potential	Previous Surveys:	Part of Multiple Property?:

OTHER:

Owner Name	Form prepared by (name and organization):	Survey Date:
Owner Address	John Otto, Andrew Schofield, Bradley Wolf, KCHPO	July 1, 2009

FOR SHPO USE:

Date entered in inventory:	Level of Survey <input type="checkbox"/> reconnaissance <input type="checkbox"/> intensive	Additional Research Needed? <input type="checkbox"/> Yes <input type="checkbox"/> No
National Register Status <input type="checkbox"/> listed <input type="checkbox"/> in listed district Name: <input type="checkbox"/> pending listing <input type="checkbox"/> eligible (individually) <input type="checkbox"/> eligible (district) <input type="checkbox"/> not eligible <input type="checkbox"/> not determined	Other:	

Address: 38 E 56th St

Photographer: Bradley Wolf

Photo Date September 25, 2008

**ADDITIONAL INFORMATION****Description of Environment and Outbuildings:**

1 car garage, wood shingle, front gable shingle roof

Further Description of important architectural features**History and Significance:**

The 1925 City Directory lists this as the residence of Ralph W. Wright of Wright-Bird-Nichols Live Stock Co.

Eligibility: Eligible as part of District**Sources of Information:**

1925 City Directory

Water Permit(s) #: 44529**Building Permit(s) #:** 9993

ARCHITECTURAL/HISTORIC INVENTORY FORM

Survey No.: cc -cse-227

Survey No.: cc -cse-227		Survey Name(s): Country Side East Survey 2008-09	
County: Jackson	City: Kansas City <input type="checkbox"/> Vicinity	Zip Code 64113	
Address: 200 E 56th St		Ownership: <input checked="" type="checkbox"/> Private <input type="checkbox"/> Public	
Historic Name:		Present Name	
UTM: Zone: 15 E: 362814 N: 4320855	Township/Range/Section: Twn: 49 Rng: 33 Sec: 32		
Historic Use (if known): single family dwelling		Current Use: single family dwelling	
Legal Descrip: Lot 78, Plat of Lots 62 to 84 & A Bowling Green			

ARCHITECTURAL INFORMATION (Further description of features and resources on continuation page)

Property Category: Building	Chimney Placement:	Outbuildings (list, describe on continuation sheet:)
Arch. Style and/or Vernacular Type: Colonial Revival	side ridgeline	
Plan shape: L-Shaped	Structural:	
No. of Stories: 2 1/2	Exterior Cladding: stucco	
No. of Bays (1st story): 3	Foundation Material: brick	Changes/Integrity Excellent
Roof Type: side gable	Basement Type: full	<input type="checkbox"/> Additions Date(s):
Roof Material: composition shingle	Front Porch Type: full width	<input type="checkbox"/> Alterations Dates:
	Acreage (rural):	<input type="checkbox"/> Moved Date(s):
	Visible from Public Rd <input checked="" type="checkbox"/>	<input type="checkbox"/> Other Date(s):
		Endangered By:

HISTORICAL DATA: (See additional history and sources of information on continuation page)

Construction Date 1915	Architect:	On Kansas City Register?:
Significant Date/Period:	Alice G. Jackson	
Areas of Significance	Builder:	Date: Contributing?:
Original or Significant Owners:	Developer:	On National Register?:
National Register eligible? <input type="checkbox"/> Individually Eligible <input type="checkbox"/> District Potential	Previous Surveys:	Date: Contributing?:
		Part of Multiple Property?:

OTHER:

Owner Name	Form prepared by (name and organization):	Survey Date:
Owner Address	John Otto, Andrew Schofield, Bradley Wolf, KCHPO	July 1, 2009

FOR SHPO USE:

Date entered in inventory:	Level of Survey <input type="checkbox"/> reconnaissance <input type="checkbox"/> intensive	Additional Research Needed? <input type="checkbox"/> Yes <input type="checkbox"/> No
National Register Status <input type="checkbox"/> listed <input type="checkbox"/> in listed district Name: <input type="checkbox"/> pending listing <input type="checkbox"/> eligible (individually) <input type="checkbox"/> eligible (district) <input type="checkbox"/> not eligible <input type="checkbox"/> not determined	Other:	

Address: 200 E 56th

St

Photographer: Bradley Wolf**Photo Date** September 25, 2008**ADDITIONAL INFORMATION****Description of Environment and Outbuildings:****Further Description of important architectural features**

wooden windows & door

History and Significance:

The 1925 City Directory lists this as the residence of Webster L. Benham, President of Benham Engineering.

Eligibility: Eligible as part of District**Sources of Information:**

1925 City Directory

Water Permit(s) #: 57134**Building Permit(s) #:** 59315

ARCHITECTURAL/HISTORIC INVENTORY FORM

Survey No.: cc -cse-228

Survey No.: cc -cse-228		Survey Name(s): Country Side East Survey 2008-09	
County: Jackson	City: Kansas City <input type="checkbox"/> Vicinity	Zip Code 64113	
Address: 210 E 56th St		Ownership: <input checked="" type="checkbox"/> Private <input type="checkbox"/> Public	
Historic Name:		Present Name	
UTM: Zone: 15 E: 362829 N: 4320857	Township/Range/Section: Twn: 49 Rng: 33 Sec: 32		
Historic Use (if known): single family dwelling		Current Use: single family dwelling	
Legal Descrip: Lot 79 & West 3 Feet Lot 80, Plat of Lots 62 to 84 & A Bowling Green			

ARCHITECTURAL INFORMATION (Further description of features and resources on continuation page)

Property Category: Building	Chimney Placement:	Outbuildings (list, describe on continuation sheet:)
Arch. Style and/or Vernacular Type: Craftsman Bungalow	slope	
Plan shape: Rectangular	Structural:	
No. of Stories: 1 1/2	Exterior Cladding: stucco & stone	
No. of Bays (1st story): 2	Foundation Material: limestone	Changes/Integrity Excellent <input type="checkbox"/> Additions Date(s): <input type="checkbox"/> Alterations Dates: <input type="checkbox"/> Moved Date(s): <input type="checkbox"/> Other Date(s):
Roof Type: side gable	Basement Type: full	
Roof Material: composition shingle	Front Porch Type: full width	
	Acreage (rural):	
	Visible from Public Rd <input checked="" type="checkbox"/>	Endangered By:

HISTORICAL DATA: (See additional history and sources of information on continuation page)

Construction Date 1912	Architect: unknown	On Kansas City Register?:
Significant Date/Period:		
Areas of Significance	Builder: William H. Johns	Date: Contributing?:
Original or Significant Owners:	Developer:	On National Register?:
National Register eligible? <input type="checkbox"/> Individually Eligible <input type="checkbox"/> District Potential	Previous Surveys:	Date: Contributing?:
		Part of Multiple Property?:

OTHER:

Owner Name	Form prepared by (name and organization):	Survey Date:
Owner Address	John Otto, Andrew Schofield, Bradley Wolf, KCHPO	July 1, 2009

FOR SHPO USE:

Date entered in inventory:	Level of Survey <input type="checkbox"/> reconnaissance <input type="checkbox"/> intensive	Additional Research Needed? <input type="checkbox"/> Yes <input type="checkbox"/> No
National Register Status <input type="checkbox"/> listed <input type="checkbox"/> in listed district Name: <input type="checkbox"/> pending listing <input type="checkbox"/> eligible (individually) <input type="checkbox"/> eligible (district) <input type="checkbox"/> not eligible <input type="checkbox"/> not determined	Other:	

Address: 210 E 56th

St

Photographer: Bradley Wolf

Photo Date September 25, 2008

**ADDITIONAL INFORMATION****Description of Environment and Outbuildings:****Further Description of important architectural features**

wooden windows & door

History and Significance:

The building permit owner was C.H. Liddell. The 1925 City Directory lists this as the residence of Frank L. Rosenberg, Office Manager of Simonds-Shields-Lonsdale.

Eligibility: Eligible as part of District**Sources of Information:**

1925 City Directory

Water Permit(s) #: 36013**Building Permit(s) #:** 29613

ARCHITECTURAL/HISTORIC INVENTORY FORM

Survey No.: cc -cse-229

Survey No.: cc -cse-229		Survey Name(s): Country Side East Survey 2008-09	
County: Jackson	City: Kansas City	<input type="checkbox"/> Vicinity	Zip Code 64113
Address: 214 E 56th St		Ownership: <input checked="" type="checkbox"/> Private <input type="checkbox"/> Public	
Historic Name: Elizabeth D. Hornbrook Residence		Present Name	
UTM: Zone: 15 E: 362844 N: 4320854	Township/Range/Section: Twn: 49 Rng: 33 Sec: 32		
Historic Use (if known): single family dwelling		Current Use: single family dwelling	
Legal Descrip: West 54 Feet of East 57 Feet Lot 80, Plat of Lots 62 to 84 & A Bowling Green			

ARCHITECTURAL INFORMATION (Further description of features and resources on continuation page)

Property Category: Building	Chimney Placement:	Outbuildings (list, describe on continuation sheet:)
Arch. Style and/or Vernacular Type: Colonial Revival Bungalow	front ridgeline	
Plan shape: Rectangular	Structural:	
No. of Stories: 1 1/2	Exterior Cladding: wood shingle	
No. of Bays (1st story): 2	Foundation Material: limestone	Changes/Integrity Excellent <input type="checkbox"/> Additions Date(s): <input type="checkbox"/> Alterations Dates: <input type="checkbox"/> Moved Date(s): <input type="checkbox"/> Other Date(s):
Roof Type: cross gable	Basement Type: full	
Roof Material: composition shingle	Front Porch Type: partial width	
	Acreage (rural):	
	Visible from Public Rd <input checked="" type="checkbox"/>	Endangered By:

HISTORICAL DATA: (See additional history and sources of information on continuation page)

Construction Date 1925	Architect: Fred Gabelman	On Kansas City Register?:
Significant Date/Period:		
Areas of Significance	Builder:	Date: Contributing?:
Original or Significant Owners: Mrs. Elizabeth D. Hornbrook	Developer:	On National Register?:
National Register eligible? <input type="checkbox"/> Individually Eligible <input type="checkbox"/> District Potential	Previous Surveys:	Date: Contributing?:
		Part of Multiple Property?:

OTHER:

Owner Name	Form prepared by (name and organization):	Survey Date:
Owner Address	John Otto, Andrew Schofield, Bradley Wolf, KCHPO	July 1, 2009

FOR SHPO USE:

Date entered in inventory:	Level of Survey <input type="checkbox"/> reconnaissance <input type="checkbox"/> intensive	Additional Research Needed? <input type="checkbox"/> Yes <input type="checkbox"/> No
National Register Status <input type="checkbox"/> listed <input type="checkbox"/> in listed district Name: <input type="checkbox"/> pending listing <input type="checkbox"/> eligible (individually) <input type="checkbox"/> eligible (district) <input type="checkbox"/> not eligible <input type="checkbox"/> not determined	Other:	

Address: 214 E 56th

St

Photographer: Bradley Wolf

Photo Date September 25, 2008

**ADDITIONAL INFORMATION****Description of Environment and Outbuildings:****Further Description of important architectural features**

wooden windows & door

History and Significance:

1933 City Directory: Mrs. Elizabeth D. Hornbrook

Widow

Built and designed by Fred Gableman, the Chief Draftsman for Board of Park Commissioners

Eligibility: Eligible as part of District**Sources of Information:**

1926 and 1933 City Directories

Water Permit(s) #: 82907**Building Permit(s) #:** 51704

ARCHITECTURAL/HISTORIC INVENTORY FORM

Survey No.: cc -cse-230

Survey No.: cc -cse-230		Survey Name(s): Country Side East Survey 2008-09	
County: Jackson	City: Kansas City <input type="checkbox"/> Vicinity	Zip Code 64113	
Address: 218 E 56th St		Ownership: <input checked="" type="checkbox"/> Private <input type="checkbox"/> Public	
Historic Name:		Present Name	
UTM: Zone: 15 E: 362861 N: 4320852	Township/Range/Section: Twn: 49 Rng: 33 Sec: 32		
Historic Use (if known): single family dwelling		Current Use: single family dwelling	
Legal Descrip: East 3 Feet Lot 80 & All Lot 81, Plat of Lots 62 to 84 & A Bowling Green			

ARCHITECTURAL INFORMATION (Further description of features and resources on continuation page)

Property Category: Building	Chimney Placement: side	Outbuildings (list, describe on continuation sheet:) garage
Arch. Style and/or Vernacular Type: Craftsman/Prairie	Structural:	
Plan shape: Rectangular	Exterior Cladding: stucco	Changes/Integrity Excellent <input type="checkbox"/> Additions Date(s): <input type="checkbox"/> Alterations Dates: <input type="checkbox"/> Moved Date(s): <input type="checkbox"/> Other Date(s): Endangered By:
No. of Stories: 2	Foundation Material: limestone	
No. of Bays (1st story): 2	Basement Type: full	
Roof Type: front gable	Front Porch Type: partial width	
Roof Material: composition shingle	Acreage (rural):	
	Visible from Public Rd <input checked="" type="checkbox"/>	

HISTORICAL DATA: (See additional history and sources of information on continuation page)

Construction Date 1913	Architect: Clyde F. Mack	On Kansas City Register?: Date: Contributing?:
Significant Date/Period:		
Areas of Significance	Builder: Clarence L. Brown	On National Register?: Date: Contributing?:
Original or Significant Owners:	Developer:	
National Register eligible? <input type="checkbox"/> Individually Eligible <input type="checkbox"/> District Potential	Previous Surveys:	Part of Multiple Property?:

OTHER:

Owner Name	Form prepared by (name and organization):	Survey Date:
Owner Address	John Otto, Andrew Schofield, Bradley Wolf, KCHPO	July 1, 2009

FOR SHPO USE:

Date entered in inventory:	Level of Survey <input type="checkbox"/> reconnaissance <input type="checkbox"/> intensive	Additional Research Needed? <input type="checkbox"/> Yes <input type="checkbox"/> No
National Register Status <input type="checkbox"/> listed <input type="checkbox"/> in listed district Name: <input type="checkbox"/> pending listing <input type="checkbox"/> eligible (individually) <input type="checkbox"/> eligible (district) <input type="checkbox"/> not eligible <input type="checkbox"/> not determined	Other:	

Address: 218

E

56th

St

Photographer: Bradley Wolf**Photo Date** September 25, 2008**ADDITIONAL INFORMATION****Description of Environment and Outbuildings:**

1 car garage, front gable shingle, stucco

Further Description of important architectural features

wooden windows

History and Significance:

The 1925 City Directory lists this as the residence of Nels J. Nelson, a clerk at John M. Byrne Lbr Co.

Eligibility: Eligible as part of District**Sources of Information:**

1925 City Directory

Water Permit(s) #: 53183**Building Permit(s) #:** 31239

ARCHITECTURAL/HISTORIC INVENTORY FORM

Survey No.: cc -cse-231

Survey No.: cc -cse-231		Survey Name(s): Country Side East Survey 2008-09	
County: Jackson	City: Kansas City <input type="checkbox"/> Vicinity	Zip Code 64113	
Address: 222 E 56th St		Ownership: <input checked="" type="checkbox"/> Private <input type="checkbox"/> Public	
Historic Name:		Present Name	
UTM: Zone: 15 E: 362877 N: 4320851		Township/Range/Section: Twn: 49 Rng: 33 Sec: 32	
Historic Use (if known): single family dwelling		Current Use: single family dwelling	
Legal Descrip: Lot 82, Plat of Lots 62 to 84 & A Bowling Green			

ARCHITECTURAL INFORMATION (Further description of features and resources on continuation page)

Property Category: Building	Chimney Placement:	Outbuildings (list, describe on continuation sheet:) garage
Arch. Style and/or Vernacular Type: American Foursquare	side	
Plan shape: L-Shaped	Structural:	
No. of Stories: 2	Exterior Cladding: stucco	
No. of Bays (1st story): 2	Foundation Material: limestone	Changes/Integrity Good <input type="checkbox"/> Additions Date(s): <input type="checkbox"/> Alterations Dates: <input type="checkbox"/> Moved Date(s): <input type="checkbox"/> Other Date(s):
Roof Type: hip	Basement Type: full	
Roof Material: composition shingle	Front Porch Type: full width	
	Acreage (rural):	
	Visible from Public Rd <input checked="" type="checkbox"/>	Endangered By:

HISTORICAL DATA: (See additional history and sources of information on continuation page)

Construction Date 1913	Architect: Clyde F. Mack	On Kansas City Register?:
Significant Date/Period:		
Areas of Significance	Builder: Clarence L. Brown	Date: Contributing?:
Original or Significant Owners:	Developer:	On National Register?:
National Register eligible? <input type="checkbox"/> Individually Eligible <input type="checkbox"/> District Potential	Previous Surveys:	Date: Contributing?:
		Part of Multiple Property?:

OTHER:

Owner Name	Form prepared by (name and organization):	Survey Date:
Owner Address	John Otto, Andrew Schofield, Bradley Wolf, KCHPO	July 1, 2009

FOR SHPO USE:

Date entered in inventory:	Level of Survey <input type="checkbox"/> reconnaissance <input type="checkbox"/> intensive	Additional Research Needed? <input type="checkbox"/> Yes <input type="checkbox"/> No
National Register Status <input type="checkbox"/> listed <input type="checkbox"/> in listed district Name: <input type="checkbox"/> pending listing <input type="checkbox"/> eligible (individually) <input type="checkbox"/> eligible (district) <input type="checkbox"/> not eligible <input type="checkbox"/> not determined	Other:	

Address: 222 E 56th

St

Photographer: Bradley Wolf

Photo Date September 25, 2008

**ADDITIONAL INFORMATION****Description of Environment and Outbuildings:**

1 car garage, front gable, horizontal boards

Further Description of important architectural features

wooden windows

History and Significance:

The 1925 City Directory lists this as the home of Mrs. Mary L. Pierce, a widow.

Eligibility: Eligible as part of District**Sources of Information:**

1925 City Directory

Water Permit(s) #: 57103**Building Permit(s) #:** 31240

ARCHITECTURAL/HISTORIC INVENTORY FORM

Survey No.: cc -cse-232

Survey No.: cc -cse-232		Survey Name(s): Country Side East Survey 2008-09	
County: Jackson	City: Kansas City	<input type="checkbox"/> Vicinity	Zip Code 64113
Address: 226 E 56th St		Ownership: <input checked="" type="checkbox"/> Private <input type="checkbox"/> Public	
Historic Name:		Present Name	
UTM: Zone: 15 E: 362894 N: 4320848	Township/Range/Section: Twn: 49 Rng: 33 Sec: 32		
Historic Use (if known): single family dwelling		Current Use: single family dwelling	
Legal Descrip: Lot 83, Plat of Lots 62 to 84 & A Bowling Green			

ARCHITECTURAL INFORMATION (Further description of features and resources on continuation page)

Property Category: Building	Chimney Placement:	Outbuildings (list, describe on continuation sheet:) garage
Arch. Style and/or Vernacular Type: American Foursquare	back	
Plan shape: L-Shaped	Structural:	
No. of Stories: 2 1/2	Exterior Cladding: stucco	
No. of Bays (1st story): 4	Foundation Material: limestone	Changes/Integrity Excellent <input type="checkbox"/> Additions Date(s): <input type="checkbox"/> Alterations Dates: <input type="checkbox"/> Moved Date(s): <input type="checkbox"/> Other Date(s): Endangered By:
Roof Type: hip	Basement Type: full	
Roof Material: composition shingle	Front Porch Type: wrap	
	Acreage (rural):	
	Visible from Public Rd <input checked="" type="checkbox"/>	

HISTORICAL DATA: (See additional history and sources of information on continuation page)

Construction Date 1913	Architect: unknown	On Kansas City Register?: Date: Contributing?:
Significant Date/Period:		
Areas of Significance	Builder: Volney B. Wright Real Estate	On National Register?: Date: Contributing?:
Original or Significant Owners:	Developer:	
National Register eligible? <input type="checkbox"/> Individually Eligible <input type="checkbox"/> District Potential	Previous Surveys:	Part of Multiple Property?:

OTHER:

Owner Name	Form prepared by (name and organization):	Survey Date:
Owner Address	John Otto, Andrew Schofield, Bradley Wolf, KCHPO	July 1, 2009

FOR SHPO USE:

Date entered in inventory:	Level of Survey <input type="checkbox"/> reconnaissance <input type="checkbox"/> intensive	Additional Research Needed? <input type="checkbox"/> Yes <input type="checkbox"/> No
National Register Status <input type="checkbox"/> listed <input type="checkbox"/> in listed district Name: <input type="checkbox"/> pending listing <input type="checkbox"/> eligible (individually) <input type="checkbox"/> eligible (district) <input type="checkbox"/> not eligible <input type="checkbox"/> not determined	Other:	

Address: 226

E

56th

St

Photographer: Bradley Wolf**Photo Date** September 25, 2008**ADDITIONAL INFORMATION****Description of Environment and Outbuildings:**

2 car garage, hip shingle, horizontal boards

Further Description of important architectural features

wooden door & windows

History and Significance:

The 1925 City Directory lists this as the residence of Elmer G. Ege, a Dept. Manager at JW Jenkins Sons Music Co.

Eligibility: Eligible as part of District**Sources of Information:**

1925 City Directory

Water Permit(s) #: 56329**Building Permit(s) #:**

ARCHITECTURAL/HISTORIC INVENTORY FORM

Survey No.: cc -cse-233

Survey No.: cc -cse-233		Survey Name(s): Country Side East Survey 2008-09	
County: Jackson	City: Kansas City <input type="checkbox"/> Vicinity	Zip Code 64113	
Address: 230 E 56th St		Ownership: <input checked="" type="checkbox"/> Private <input type="checkbox"/> Public	
Historic Name: Edward L. Walsh Residence		Present Name	
UTM: Zone: 15 E: 362912 N: 4320848	Township/Range/Section: Twn: 49 Rng: 33 Sec: 32		
Historic Use (if known): single family dwelling		Current Use: single family dwelling	
Legal Descrip: West 50 Feet Lot 84, Plat of Lots 62 to 84 & A Bowling Green			

ARCHITECTURAL INFORMATION (Further description of features and resources on continuation page)

Property Category: Building	Chimney Placement:	Outbuildings (list, describe on continuation sheet:) garage
Arch. Style and/or Vernacular Type: Prairie	side	
Plan shape: Rectangular	Structural:	
No. of Stories: 2	Exterior Cladding: wood lap siding	
No. of Bays (1st story): 2	Foundation Material: limestone	Changes/Integrity Excellent <input type="checkbox"/> Additions Date(s): <input type="checkbox"/> Alterations Dates: <input type="checkbox"/> Moved Date(s): <input type="checkbox"/> Other Date(s): Endangered By:
Roof Type: hip	Basement Type: full	
Roof Material: composition shingle	Front Porch Type: full width	
	Acreage (rural):	
	Visible from Public Rd <input checked="" type="checkbox"/>	

HISTORICAL DATA: (See additional history and sources of information on continuation page)

Construction Date 1920	Architect: unknown	On Kansas City Register?: Date: Contributing?:
Significant Date/Period:		
Areas of Significance	Builder: August L. Huber	On National Register?: Date: Contributing?:
Original or Significant Owners: Edward L. Walsh	Developer:	
National Register eligible? <input type="checkbox"/> Individually Eligible <input type="checkbox"/> District Potential	Previous Surveys:	Part of Multiple Property?:

OTHER:

Owner Name	Form prepared by (name and organization):	Survey Date:
Owner Address	John Otto, Andrew Schofield, Bradley Wolf, KCHPO	July 1, 2009

FOR SHPO USE:

Date entered in inventory:	Level of Survey <input type="checkbox"/> reconnaissance <input type="checkbox"/> intensive	Additional Research Needed? <input type="checkbox"/> Yes <input type="checkbox"/> No
National Register Status <input type="checkbox"/> listed <input type="checkbox"/> in listed district Name: <input type="checkbox"/> pending listing <input type="checkbox"/> eligible (individually) <input type="checkbox"/> eligible (district) <input type="checkbox"/> not eligible <input type="checkbox"/> not determined	Other:	

Address: 230 E 56th

St

Photographer: Bradley Wolf

Photo Date September 25, 2008

**ADDITIONAL INFORMATION****Description of Environment and Outbuildings:**

1 car garage, hip, shingle

Further Description of important architectural features

wooden door & windows

History and Significance:

1925 City Directory: Edward L. Walsh, Clerk at Commerce Trust Co.

Eligibility: Eligible as part of District**Sources of Information:**

1925 City Directory

Water Permit(s) #: 64400**Building Permit(s) #:** 37967

ARCHITECTURAL/HISTORIC INVENTORY FORM

Survey No.: cc -cse-234

Survey No.: cc -cse-234		Survey Name(s): Country Side East Survey 2008-09	
County: Jackson	City: Kansas City <input type="checkbox"/> Vicinity	Zip Code 64113	
Address: 234 E 56th St		Ownership: <input checked="" type="checkbox"/> Private <input type="checkbox"/> Public	
Historic Name: Clyde D. Peck Residence		Present Name	
UTM: Zone: 15 E: 362928 N: 4320847	Township/Range/Section: Twn: 49 Rng: 33 Sec: 32		
Historic Use (if known): single family dwelling		Current Use: single family dwelling	
Legal Descrip: East 85 Feet Lot 84, Plat of Lots 62 to 84 & A Bowling Green			

ARCHITECTURAL INFORMATION (Further description of features and resources on continuation page)

Property Category: Building	Chimney Placement:	Outbuildings (list, describe on continuation sheet:)
Arch. Style and/or Vernacular Type: Craftsman Bungalow	ridgeline	
Plan shape: Rectangular	Structural:	
No. of Stories: 1 1/2	Exterior Cladding: stucco	
No. of Bays (1st story): 2	Foundation Material: limestone	Changes/Integrity Excellent <input type="checkbox"/> Additions Date(s): <input type="checkbox"/> Alterations Dates: <input type="checkbox"/> Moved Date(s): <input type="checkbox"/> Other Date(s):
Roof Type: front gable	Basement Type: full	
Roof Material: composition shingle	Front Porch Type: wrap	
	Acreage (rural):	
	Visible from Public Rd <input checked="" type="checkbox"/>	Endangered By:

HISTORICAL DATA: (See additional history and sources of information on continuation page)

Construction Date 1921	Architect: unknown	On Kansas City Register?:
Significant Date/Period:		
Areas of Significance	Builder: Everett W. Wheeler	Date: Contributing?:
Original or Significant Owners: Clyde D. Peck	Developer:	On National Register?:
National Register eligible? <input type="checkbox"/> Individually Eligible <input type="checkbox"/> District Potential	Previous Surveys:	Date: Contributing?:
		Part of Multiple Property?:

OTHER:

Owner Name	Form prepared by (name and organization):	Survey Date:
Owner Address	John Otto, Andrew Schofield, Bradley Wolf, KCHPO	July 1, 2009

FOR SHPO USE:

Date entered in inventory:	Level of Survey <input type="checkbox"/> reconnaissance <input type="checkbox"/> intensive	Additional Research Needed? <input type="checkbox"/> Yes <input type="checkbox"/> No
National Register Status <input type="checkbox"/> listed <input type="checkbox"/> in listed district Name: <input type="checkbox"/> pending listing <input type="checkbox"/> eligible (individually) <input type="checkbox"/> eligible (district) <input type="checkbox"/> not eligible <input type="checkbox"/> not determined	Other:	

Address: 234

E

56th

St

Photographer: Bradley Wolf**Photo Date** September 25, 2008**ADDITIONAL INFORMATION****Description of Environment and Outbuildings:****Further Description of important architectural features****History and Significance:**

1922 City Directory: Clyde D. Peck, manager at Gill Piston Ring Company

Eligibility: Eligible as part of District**Sources of Information:**

1922 City Directory

Water Permit(s) #: 65132**Building Permit(s) #:** 38459

ARCHITECTURAL/HISTORIC INVENTORY FORM

Survey No.: cc -cse-235

Survey No.: cc -cse-235		Survey Name(s): Country Side East Survey 2008-09	
County: Jackson	City: Kansas City <input type="checkbox"/> Vicinity	Zip Code 64113	
Address: 3 E 56th		Ownership: <input checked="" type="checkbox"/> Private <input type="checkbox"/> Public	
Historic Name: Homer L. Donaldson Residence		Present Name	
UTM: Zone: 15 E: 362562 N: 4320712	Township/Range/Section: Twn: 49 Rng: 33 Sec: 32		
Historic Use (if known): single family dwelling		Current Use: single family dwelling	
Legal Descrip: Lot 56, Bowling Green			

ARCHITECTURAL INFORMATION (Further description of features and resources on continuation page)

Property Category: Building	Chimney Placement:	Outbuildings (list, describe on continuation sheet:)
Arch. Style and/or Vernacular Type: Kansas City Shirtwaist	side exterior	
Plan shape: Rectangular	Structural:	
No. of Stories: 2 1/2	Exterior Cladding: stone and wood shingle	
No. of Bays (1st story): 2	Foundation Material: limestone	Changes/Integrity Excellent <input type="checkbox"/> Additions Date(s): <input type="checkbox"/> Alterations Dates: <input type="checkbox"/> Moved Date(s): <input type="checkbox"/> Other Date(s):
Roof Type: cross gable	Basement Type: full	
Roof Material: composition shingle	Front Porch Type: full width	
	Acreage (rural):	
	Visible from Public Rd <input checked="" type="checkbox"/>	Endangered By:

HISTORICAL DATA: (See additional history and sources of information on continuation page)

Construction Date 1910	Architect: unknown	On Kansas City Register?:
Significant Date/Period:		
Areas of Significance	Builder:	Date: Contributing?:
Original or Significant Owners: Homer L. Donaldson	Developer:	On National Register?:
National Register eligible? <input type="checkbox"/> Individually Eligible <input type="checkbox"/> District Potential	Previous Surveys:	Date: Contributing?:
		Part of Multiple Property?:

OTHER:

Owner Name	Form prepared by (name and organization):	Survey Date:
Owner Address	John Otto, Andrew Schofield, Bradley Wolf, KCHPO	July 1, 2009

FOR SHPO USE:

Date entered in inventory:	Level of Survey <input type="checkbox"/> reconnaissance <input type="checkbox"/> intensive	Additional Research Needed? <input type="checkbox"/> Yes <input type="checkbox"/> No
National Register Status <input type="checkbox"/> listed <input type="checkbox"/> in listed district Name: <input type="checkbox"/> pending listing <input type="checkbox"/> eligible (individually) <input type="checkbox"/> eligible (district) <input type="checkbox"/> not eligible <input type="checkbox"/> not determined	Other:	

Address: 3

E

56th

Ter

Photographer: Bradley Wolf**Photo Date** September 25, 2008**ADDITIONAL INFORMATION****Description of Environment and Outbuildings:****Further Description of important architectural features**

wooden windows & soffits, wooden doors w/ glass

History and Significance:

The first resident was Homer L. Donaldson, a superintendent of Post Office Station A. The 1925 City Directory lists this as the residence of William E. Burnett, a Butcher at 541 Main.

Eligibility: Eligible as part of District**Sources of Information:**

1911 and 1925 City Directories

Water Permit(s) #: 44607**Building Permit(s) #:** 26517

ARCHITECTURAL/HISTORIC INVENTORY FORM

Survey No.: cc -cse-236

Survey No.: cc -cse-236		Survey Name(s): Country Side East Survey 2008-09	
County: Jackson	City: Kansas City <input type="checkbox"/> Vicinity	Zip Code 64113	
Address: 4 E 56th		Ownership: <input checked="" type="checkbox"/> Private <input type="checkbox"/> Public	
Historic Name: Cornelius L. Farrell Residence		Present Name	
UTM: Zone: 15 E: 362570 N: 4320762	Township/Range/Section: Twn: 49 Rng: 33 Sec: 32		
Historic Use (if known): single family dwelling		Current Use: single family dwelling	
Legal Descrip: Lot 44, Bowling Green			

ARCHITECTURAL INFORMATION (Further description of features and resources on continuation page)

Property Category: Building	Chimney Placement:	Outbuildings (list, describe on continuation sheet:) garage
Arch. Style and/or Vernacular Type: Prairie	side	
Plan shape: Square	Structural:	
No. of Stories: 2	Exterior Cladding: stucco	
No. of Bays (1st story): 3	Foundation Material: limestone	Changes/Integrity Good <input type="checkbox"/> Additions Date(s): <input type="checkbox"/> Alterations Dates: <input type="checkbox"/> Moved Date(s): <input type="checkbox"/> Other Date(s): Endangered By:
Roof Type: hip	Basement Type: full	
Roof Material: composition shingle	Front Porch Type: full width	
	Acreage (rural):	
	Visible from Public Rd <input checked="" type="checkbox"/>	

HISTORICAL DATA: (See additional history and sources of information on continuation page)

Construction Date 1919	Architect: unknown	On Kansas City Register?: Date: Contributing?:
Significant Date/Period:		
Areas of Significance	Builder: Napoleon W. Dible, Home Inve	On National Register?: Date: Contributing?:
Original or Significant Owners: Cornelius L. Farrell	Developer:	
National Register eligible? <input type="checkbox"/> Individually Eligible <input type="checkbox"/> District Potential	Previous Surveys:	Part of Multiple Property?:

OTHER:

Owner Name	Form prepared by (name and organization):	Survey Date:
Owner Address	John Otto, Andrew Schofield, Bradley Wolf, KCHPO	July 1, 2009

FOR SHPO USE:

Date entered in inventory:	Level of Survey <input type="checkbox"/> reconnaissance <input type="checkbox"/> intensive	Additional Research Needed? <input type="checkbox"/> Yes <input type="checkbox"/> No
National Register Status <input type="checkbox"/> listed <input type="checkbox"/> in listed district Name: <input type="checkbox"/> pending listing <input type="checkbox"/> eligible (individually) <input type="checkbox"/> eligible (district) <input type="checkbox"/> not eligible <input type="checkbox"/> not determined	Other:	

Address: 4

E

56th

Ter

Photographer: Bradley Wolf**Photo Date** September 25, 2008**ADDITIONAL INFORMATION****Description of Environment and Outbuildings:**

2 car garage, side gable, shingle roof, vertical boards

Further Description of important architectural features

wooden door

History and Significance:

The first owner was Cornelius L. Farrell a manager at Moler Barber College.

Eligibility: Eligible as part of District

Sources of Information:

1920 City Directory

Water Permit(s) #: 63056

Building Permit(s) #: 37190

ARCHITECTURAL/HISTORIC INVENTORY FORM

Survey No.: cc -cse-237

Survey No.: cc -cse-237		Survey Name(s): Country Side East Survey 2008-09	
County: Jackson	City: Kansas City <input type="checkbox"/> Vicinity	Zip Code 64113	
Address: 9 E 56th		Ownership: <input checked="" type="checkbox"/> Private <input type="checkbox"/> Public	
Historic Name: Frank A. Dancombe Residence		Present Name	
UTM: Zone: 15 E: 362584 N: 4320709		Township/Range/Section: Twn: 49 Rng: 33 Sec: 32	
Historic Use (if known): single family dwelling		Current Use: single family dwelling	
Legal Descrip: Lot 55, Bowling Green			

ARCHITECTURAL INFORMATION (Further description of features and resources on continuation page)

Property Category: Building	Chimney Placement:	Outbuildings (list, describe on continuation sheet:)
Arch. Style and/or Vernacular Type: Colonial Revival/Craftsman	side exterior	
Plan shape: Rectangular	Structural:	
No. of Stories: 2 1/2	Exterior Cladding: stucco	
No. of Bays (1st story): 3	Foundation Material: limestone	Changes/Integrity Excellent
Roof Type: hip	Basement Type: full	<input type="checkbox"/> Additions Date(s):
Roof Material: composition shingle	Front Porch Type: wrap	<input type="checkbox"/> Alterations Dates:
	Acreage (rural):	<input type="checkbox"/> Moved Date(s):
	Visible from Public Rd <input checked="" type="checkbox"/>	<input type="checkbox"/> Other Date(s):
		Endangered By:

HISTORICAL DATA: (See additional history and sources of information on continuation page)

Construction Date 1912	Architect:	On Kansas City Register?:
Significant Date/Period:	unknown	
Areas of Significance	Builder: Clarence L. Brown	Date: Contributing?:
Original or Significant Owners: Frank A. Dancombe	Developer:	On National Register?:
National Register eligible? <input type="checkbox"/> Individually Eligible <input type="checkbox"/> District Potential	Previous Surveys:	Date: Contributing?:
		Part of Multiple Property?:

OTHER:

Owner Name	Form prepared by (name and organization):	Survey Date:
Owner Address	John Otto, Andrew Schofield, Bradley Wolf, KCHPO	July 1, 2009

FOR SHPO USE:

Date entered in inventory:	Level of Survey <input type="checkbox"/> reconnaissance <input type="checkbox"/> intensive	Additional Research Needed? <input type="checkbox"/> Yes <input type="checkbox"/> No
National Register Status <input type="checkbox"/> listed <input type="checkbox"/> in listed district Name: <input type="checkbox"/> pending listing <input type="checkbox"/> eligible (individually) <input type="checkbox"/> eligible (district) <input type="checkbox"/> not eligible <input type="checkbox"/> not determined	Other:	

Address: 9

E

56th

Ter

Photographer: Bradley Wolf**Photo Date** September 25, 2008**ADDITIONAL INFORMATION****Description of Environment and Outbuildings:**

One Car Wood Paneled Garage

Further Description of important architectural features

wooden windows, original wooden door w/ brass fixtures

History and Significance:

The first owner was Frank A. Duncombe. The 1925 City Directory lists this as the residence of Earl Kenyon a Manager at Long-Bell Lbr. Co.

Eligibility: Eligible as part of District**Sources of Information:**

1913 and 1925 City Directories

Water Permit(s) #: 47601**Building Permit(s) #:** 28349

ARCHITECTURAL/HISTORIC INVENTORY FORM

Survey No.: cc -cse-238

Survey No.: cc -cse-238		Survey Name(s): Country Side East Survey 2008-09	
County: Jackson	City: Kansas City <input type="checkbox"/> Vicinity	Zip Code 64113	
Address: 10 E 56th		Ownership: <input checked="" type="checkbox"/> Private <input type="checkbox"/> Public	
Historic Name: Carl W. Allendoerfer Residence		Present Name	
UTM: Zone: 15 E: 362587 N: 4320761	Township/Range/Section: Twn: 49 Rng: 33 Sec: 32		
Historic Use (if known): single family dwelling		Current Use: single family dwelling	
Legal Descrip: Lot 45, Bowling Green			

ARCHITECTURAL INFORMATION (Further description of features and resources on continuation page)

Property Category: Building	Chimney Placement:	Outbuildings (list, describe on continuation sheet:) garage
Arch. Style and/or Vernacular Type: American Foursquare	side	
Plan shape: L-Shaped	Structural:	
No. of Stories: 2	Exterior Cladding: stucco & vertical boards	
No. of Bays (1st story): 4	Foundation Material: limestone	Changes/Integrity Excellent <input type="checkbox"/> Additions Date(s): <input type="checkbox"/> Alterations Dates: <input type="checkbox"/> Moved Date(s): <input type="checkbox"/> Other Date(s): Endangered By:
Roof Type: hip	Basement Type: full	
Roof Material: composition shingle	Front Porch Type: partial width	
	Acreage (rural):	
	Visible from Public Rd <input checked="" type="checkbox"/>	

HISTORICAL DATA: (See additional history and sources of information on continuation page)

Construction Date 1910	Architect: unknown	On Kansas City Register?: Date: Contributing?:
Significant Date/Period:		
Areas of Significance	Builder: Clarence L. Brown	On National Register?: Date: Contributing?:
Original or Significant Owners: Carl W. Allendoerfer	Developer:	
National Register eligible? <input type="checkbox"/> Individually Eligible <input type="checkbox"/> District Potential	Previous Surveys:	Part of Multiple Property?:

OTHER:

Owner Name	Form prepared by (name and organization):	Survey Date:
Owner Address	John Otto, Andrew Schofield, Bradley Wolf, KCHPO	July 1, 2009

FOR SHPO USE:

Date entered in inventory:	Level of Survey <input type="checkbox"/> reconnaissance <input type="checkbox"/> intensive	Additional Research Needed? <input type="checkbox"/> Yes <input type="checkbox"/> No
National Register Status <input type="checkbox"/> listed <input type="checkbox"/> in listed district Name: <input type="checkbox"/> pending listing <input type="checkbox"/> eligible (individually) <input type="checkbox"/> eligible (district) <input type="checkbox"/> not eligible <input type="checkbox"/> not determined	Other:	

Address: 10

E

56th

Ter

Photographer: Bradley Wolf**Photo Date** September 25, 2008**ADDITIONAL INFORMATION****Description of Environment and Outbuildings:**

2 car garage, hip shingle roof, stucco

Further Description of important architectural features

wooden door & windows

History and Significance:

The building permit owner was F.W. Ervin. The 1925 City Directory: Carl W. Allendoerfer, a Vice-President of First National Bank.

Eligibility: Eligible as part of District

Sources of Information:

Western Manuscript Collection, ARC, "C.W. Allendoerfer Residence, addition (1952)," apcard 141.005

Water Permit(s) #: 44530

Building Permit(s) #: 26480

ARCHITECTURAL/HISTORIC INVENTORY FORM

Survey No.: cc -cse-239

Survey No.: cc -cse-239		Survey Name(s): Country Side East Survey 2008-09	
County: Jackson	City: Kansas City <input type="checkbox"/> Vicinity	Zip Code 64113	
Address: 14 E 56th		Ter	Ownership: <input checked="" type="checkbox"/> Private <input type="checkbox"/> Public
Historic Name:		Present Name	
UTM: Zone: 15 E: 362608 N: 4320763	Township/Range/Section: Twn: 49 Rng: 33 Sec: 32		
Historic Use (if known): single family dwelling		Current Use: single family dwelling	
Legal Descrip: Lot 46, Bowling Green			

ARCHITECTURAL INFORMATION (Further description of features and resources on continuation page)

Property Category: Building	Chimney Placement:	Outbuildings (list, describe on continuation sheet:) garage
Arch. Style and/or Vernacular Type: Craftsman	side	
Plan shape: L-Shaped	Structural:	
No. of Stories: 2 1/2	Exterior Cladding: stucco	
No. of Bays (1st story): 3	Foundation Material: limestone	Changes/Integrity Excellent <input type="checkbox"/> Additions Date(s): <input type="checkbox"/> Alterations Dates: <input type="checkbox"/> Moved Date(s): <input type="checkbox"/> Other Date(s): Endangered By:
Roof Type: cross gable	Basement Type: full	
Roof Material: composition shingle	Front Porch Type: full width	
	Acreage (rural):	
	Visible from Public Rd <input checked="" type="checkbox"/>	

HISTORICAL DATA: (See additional history and sources of information on continuation page)

Construction Date 1910	Architect: unknown	On Kansas City Register?:
Significant Date/Period:		
Areas of Significance	Builder: Clarence L. Brown, C.J. Vance	Date: Contributing?:
Original or Significant Owners:	Developer:	On National Register?:
National Register eligible? <input type="checkbox"/> Individually Eligible <input type="checkbox"/> District Potential	Previous Surveys:	Date: Contributing?:
		Part of Multiple Property?:

OTHER:

Owner Name	Form prepared by (name and organization):	Survey Date:
Owner Address	John Otto, Andrew Schofield, Bradley Wolf, KCHPO	July 1, 2009

FOR SHPO USE:

Date entered in inventory:	Level of Survey <input type="checkbox"/> reconnaissance <input type="checkbox"/> intensive	Additional Research Needed? <input type="checkbox"/> Yes <input type="checkbox"/> No
National Register Status <input type="checkbox"/> listed <input type="checkbox"/> in listed district Name: <input type="checkbox"/> pending listing <input type="checkbox"/> eligible (individually) <input type="checkbox"/> eligible (district) <input type="checkbox"/> not eligible <input type="checkbox"/> not determined	Other:	

Address: 14

E

56th

Ter

Photographer: Bradley Wolf**Photo Date** September 25, 2008**ADDITIONAL INFORMATION****Description of Environment and Outbuildings:**

1 car garage, front gable, stucco, shingle roof

Further Description of important architectural features

wooden door

History and Significance:

The 1925 City Directory lists this as the residence of John W. Beil, a physician.

Eligibility: Eligible as part of District**Sources of Information:**

1925 City Directory

Water Permit(s) #: 45491**Building Permit(s) #:** 26539

ARCHITECTURAL/HISTORIC INVENTORY FORM

Survey No.: cc -cse-240

Survey No.: cc -cse-240		Survey Name(s): Country Side East Survey 2008-09	
County: Jackson	City: Kansas City <input type="checkbox"/> Vicinity	Zip Code 64113	
Address: 15 E 56th		Ter	Ownership: <input checked="" type="checkbox"/> Private <input type="checkbox"/> Public
Historic Name:		Present Name	
UTM: Zone: 15 E: 362606 N: 4320706	Township/Range/Section: Twn: 49 Rng: 33 Sec: 32		
Historic Use (if known): single family dwelling		Current Use: single family dwelling	
Legal Descrip: Lot 54, Bowling Green			

ARCHITECTURAL INFORMATION (Further description of features and resources on continuation page)

Property Category: Building	Chimney Placement:	Outbuildings (list, describe on continuation sheet:)
Arch. Style and/or Vernacular Type: Colonial Revival	slope	
Plan shape: L-Shaped	Structural:	
No. of Stories: 2 1/2	Exterior Cladding: wood shingle	
No. of Bays (1st story): 3	Foundation Material: limestone	Changes/Integrity Excellent <input type="checkbox"/> Additions Date(s): <input type="checkbox"/> Alterations Dates: <input type="checkbox"/> Moved Date(s): <input type="checkbox"/> Other Date(s): Endangered By:
Roof Type: side gable	Basement Type: full	
Roof Material: composition shingle	Front Porch Type: stoop	
	Acreage (rural):	
	Visible from Public Rd <input checked="" type="checkbox"/>	

HISTORICAL DATA: (See additional history and sources of information on continuation page)

Construction Date 1911	Architect: Clyde F. Mack	On Kansas City Register?:
Significant Date/Period:		
Areas of Significance	Builder: Clarence L. Brown	Date: Contributing?:
Original or Significant Owners:	Developer:	On National Register?:
National Register eligible? <input type="checkbox"/> Individually Eligible <input type="checkbox"/> District Potential	Previous Surveys:	Date: Contributing?:
		Part of Multiple Property?:

OTHER:

Owner Name	Form prepared by (name and organization):	Survey Date:
Owner Address	John Otto, Andrew Schofield, Bradley Wolf, KCHPO	July 1, 2009

FOR SHPO USE:

Date entered in inventory:	Level of Survey <input type="checkbox"/> reconnaissance <input type="checkbox"/> intensive	Additional Research Needed? <input type="checkbox"/> Yes <input type="checkbox"/> No
National Register Status <input type="checkbox"/> listed <input type="checkbox"/> in listed district Name: <input type="checkbox"/> pending listing <input type="checkbox"/> eligible (individually) <input type="checkbox"/> eligible (district) <input type="checkbox"/> not eligible <input type="checkbox"/> not determined	Other:	

Address: 15

E

56th

Ter

Photographer: Bradley Wolf**Photo Date** September 25, 2008**ADDITIONAL INFORMATION****Description of Environment and Outbuildings:**

One Car Wood Shingled garage

Further Description of important architectural features

original wooden door, wooden windows

History and Significance:

The building permit owner was W.P. Scarff. The 1925 City Directory lists this as the residence of Robert J. Curdy, a Physician.

Eligibility: Eligible as part of District**Sources of Information:**

1925 City Directory

Water Permit(s) #: 45778**Building Permit(s) #:** 27213

ARCHITECTURAL/HISTORIC INVENTORY FORM

Survey No.: cc -cse-241

Survey No.: cc -cse-241		Survey Name(s): Country Side East Survey 2008-09	
County: Jackson	City: Kansas City <input type="checkbox"/> Vicinity	Zip Code 64113	
Address: 20 E 56th		Ownership: <input checked="" type="checkbox"/> Private <input type="checkbox"/> Public	
Historic Name: Fred Gabelman Residence		Present Name	
UTM: Zone: 15 E: 362630 N: 4320763	Township/Range/Section: Twn: 49 Rng: 33 Sec: 32		
Historic Use (if known): single family dwelling		Current Use: single family dwelling	
Legal Descrip: Lot 47, Bowling Green			

ARCHITECTURAL INFORMATION (Further description of features and resources on continuation page)

Property Category: Building	Chimney Placement:	Outbuildings (list, describe on continuation sheet:) garage
Arch. Style and/or Vernacular Type: Colonial Revival	side exterior ridge	
Plan shape: L-Shaped	Structural:	
No. of Stories: 2 1/2	Exterior Cladding: wood lap siding	
No. of Bays (1st story): 3	Foundation Material: limestone	Changes/Integrity Good <input type="checkbox"/> Additions Date(s): <input type="checkbox"/> Alterations Dates: <input type="checkbox"/> Moved Date(s): <input type="checkbox"/> Other Date(s): Endangered By:
Roof Type: side gable	Basement Type: full	
Roof Material: composition shingle	Front Porch Type: portico	
	Acreage (rural):	
	Visible from Public Rd <input checked="" type="checkbox"/>	

HISTORICAL DATA: (See additional history and sources of information on continuation page)

Construction Date 1923	Architect: Fred Gabelman	On Kansas City Register?: Date: Contributing?:
Significant Date/Period:		
Areas of Significance	Builder: Fred Gabelman	On National Register?: Date: Contributing?:
Original or Significant Owners: Fred Gabelman	Developer:	
National Register eligible? <input type="checkbox"/> Individually Eligible <input type="checkbox"/> District Potential	Previous Surveys:	Part of Multiple Property?:

OTHER:

Owner Name	Form prepared by (name and organization):	Survey Date:
Owner Address	John Otto, Andrew Schofield, Bradley Wolf, KCHPO	July 1, 2009

FOR SHPO USE:

Date entered in inventory:	Level of Survey <input type="checkbox"/> reconnaissance <input type="checkbox"/> intensive	Additional Research Needed? <input type="checkbox"/> Yes <input type="checkbox"/> No
National Register Status <input type="checkbox"/> listed <input type="checkbox"/> in listed district Name: <input type="checkbox"/> pending listing <input type="checkbox"/> eligible (individually) <input type="checkbox"/> eligible (district) <input type="checkbox"/> not eligible <input type="checkbox"/> not determined	Other:	

Address: 20

E

56th

Ter

Photographer: Bradley Wolf**Photo Date** September 25, 2008**ADDITIONAL INFORMATION****Description of Environment and Outbuildings:**

1 car garage, front gable, horizontal boards

Further Description of important architectural features**History and Significance:**

This was the residence of Fred Gableman, Contractor and Chief Draftsman for Board of Park Commissioners. Gableman built and designed this house himself

Eligibility: Eligible as part of District**Sources of Information:**

1925 City Directory

Water Permit(s) #: 73375**Building Permit(s) #:** 44426

ARCHITECTURAL/HISTORIC INVENTORY FORM

Survey No.: cc -cse-242

Survey No.: cc -cse-242		Survey Name(s): Country Side East Survey 2008-09	
County: Jackson	City: Kansas City	<input type="checkbox"/> Vicinity	Zip Code 64113
Address: 21 E 56th	Ter		Ownership: <input checked="" type="checkbox"/> Private <input type="checkbox"/> Public
Historic Name:		Present Name	
UTM: Zone: 15 E: 362628 N: 4320707	Township/Range/Section: Twn: 49 Rng: 33 Sec: 32		
Historic Use (if known): single family dwelling		Current Use: single family dwelling	
Legal Descrip: Lot 53, Bowling Green			

ARCHITECTURAL INFORMATION (Further description of features and resources on continuation page)

Property Category: Building	Chimney Placement:	Outbuildings (list, describe on continuation sheet:)
Arch. Style and/or Vernacular Type: Colonial Revival	slope	
Plan shape: Irregular	Structural:	
No. of Stories: 2 1/2	Exterior Cladding: stucco	
No. of Bays (1st story): 3	Foundation Material: poured concrete	Changes/Integrity Fair
Roof Type: side gable	Basement Type: full	<input type="checkbox"/> Additions Date(s):
Roof Material: composition shingle	Front Porch Type: partial width	<input type="checkbox"/> Alterations Dates:
	Acreage (rural):	<input type="checkbox"/> Moved Date(s):
	Visible from Public Rd <input checked="" type="checkbox"/>	<input type="checkbox"/> Other Date(s):
		Endangered By:

HISTORICAL DATA: (See additional history and sources of information on continuation page)

Construction Date 2007	Architect:	On Kansas City Register?:
Significant Date/Period:	unknown	
Areas of Significance	Builder: Noblit Didier Development	Date: Contributing?:
Original or Significant Owners:	Developer:	On National Register?:
National Register eligible? <input type="checkbox"/> Individually Eligible <input type="checkbox"/> District Potential	Previous Surveys:	Date: Contributing?:
		Part of Multiple Property?:

OTHER:

Owner Name	Form prepared by (name and organization):	Survey Date:
Owner Address	John Otto, Andrew Schofield, Bradley Wolf, KCHPO	July 1, 2009

FOR SHPO USE:

Date entered in inventory:	Level of Survey <input type="checkbox"/> reconnaissance <input type="checkbox"/> intensive	Additional Research Needed? <input type="checkbox"/> Yes <input type="checkbox"/> No
National Register Status <input type="checkbox"/> listed <input type="checkbox"/> in listed district Name: <input type="checkbox"/> pending listing <input type="checkbox"/> eligible (individually) <input type="checkbox"/> eligible (district) <input type="checkbox"/> not eligible <input type="checkbox"/> not determined	Other:	

Address: 21

E

56th

Ter

Photographer: Bradley Wolf**Photo Date** September 25, 2008**ADDITIONAL INFORMATION****Description of Environment and Outbuildings:**

One car stucco garage, front gabled

Further Description of important architectural features

recent infill house

History and Significance:**Eligibility:** Not eligible due to age**Sources of Information:****Water Permit(s) #:** 40427**Building Permit(s) #:** 200710464

ARCHITECTURAL/HISTORIC INVENTORY FORM

Survey No.: cc -cse-243

Survey No.: cc -cse-243		Survey Name(s): Country Side East Survey 2008-09	
County: Jackson	City: Kansas City <input type="checkbox"/> Vicinity	Zip Code 64113	
Address: 25 E 56th		Ownership: <input checked="" type="checkbox"/> Private <input type="checkbox"/> Public	
Historic Name: Ray F. Mosley Residence		Present Name	
UTM: Zone: 15 E: 362652 N: 4320708	Township/Range/Section: Twn: 49 Rng: 33 Sec: 32		
Historic Use (if known): single family dwelling		Current Use: single family dwelling	
Legal Descrip: West 55 Feet Lot 52, Bowling Green			

ARCHITECTURAL INFORMATION (Further description of features and resources on continuation page)

Property Category: Building	Chimney Placement:	Outbuildings (list, describe on continuation sheet:)
Arch. Style and/or Vernacular Type: Craftsman	slope	
Plan shape: L-Shaped	Structural:	
No. of Stories: 2	Exterior Cladding: vinyl siding	
No. of Bays (1st story): 2	Foundation Material: limestone	Changes/Integrity Good <input type="checkbox"/> Additions Date(s): <input type="checkbox"/> Alterations Dates: <input type="checkbox"/> Moved Date(s): <input type="checkbox"/> Other Date(s):
Roof Type: front gable	Basement Type: full	
Roof Material: composition shingle	Front Porch Type: stoop	
	Acreage (rural):	
	Visible from Public Rd <input checked="" type="checkbox"/>	Endangered By:

HISTORICAL DATA: (See additional history and sources of information on continuation page)

Construction Date 1921	Architect: Alfred W. Hertz	On Kansas City Register?:
Significant Date/Period:		
Areas of Significance	Builder: F.A. Benson	Date: Contributing?:
Original or Significant Owners: Ray F. Mosley	Developer:	On National Register?:
National Register eligible? <input type="checkbox"/> Individually Eligible <input type="checkbox"/> District Potential	Previous Surveys:	Date: Contributing?:
		Part of Multiple Property?:

OTHER:

Owner Name	Form prepared by (name and organization):	Survey Date:
Owner Address	John Otto, Andrew Schofield, Bradley Wolf, KCHPO	July 1, 2009

FOR SHPO USE:

Date entered in inventory:	Level of Survey <input type="checkbox"/> reconnaissance <input type="checkbox"/> intensive	Additional Research Needed? <input type="checkbox"/> Yes <input type="checkbox"/> No
National Register Status <input type="checkbox"/> listed <input type="checkbox"/> in listed district Name: <input type="checkbox"/> pending listing <input type="checkbox"/> eligible (individually) <input type="checkbox"/> eligible (district) <input type="checkbox"/> not eligible <input type="checkbox"/> not determined	Other:	

Address: 25

E

56th

Ter

Photographer: Bradley Wolf**Photo Date** September 25, 2008**ADDITIONAL INFORMATION****Description of Environment and Outbuildings:**

One car Vinyl garage

Further Description of important architectural features

While vinyl lap siding covers the original lap siding, it does not obscure any decorative details and matches the horizontal form of the original lapboard, which could be uncovered and restored in the future. wooden windows & vinyl soffits

History and Significance:

1922 City Directory: Ray F. Mosley

1933 City Directory: Lee L. Rockridge, Rep for Brown Shoe Co.

Eligibility: Eligible as part of District

Sources of Information:

1922 and 1933 City Directory, Garden Homes Planned and Execute by J.C. Nichols

Water Permit(s) #: 65978

Building Permit(s) #: 39120

ARCHITECTURAL/HISTORIC INVENTORY FORM

Survey No.: cc -cse-244

Survey No.: cc -cse-244		Survey Name(s): Country Side East Survey 2008-09	
County: Jackson	City: Kansas City <input type="checkbox"/> Vicinity	Zip Code 64113	
Address: 26 E 56th		Ownership: <input checked="" type="checkbox"/> Private <input type="checkbox"/> Public	
Historic Name: Frank C. Fletcher Residence		Present Name	
UTM: Zone: 15 E: 362654 N: 4320765	Township/Range/Section: Twn: 49 Rng: 33 Sec: 32		
Historic Use (if known): single family dwelling		Current Use: single family dwelling	
Legal Descrip: Lot 48, Bowling Green			

ARCHITECTURAL INFORMATION (Further description of features and resources on continuation page)

Property Category: Building	Chimney Placement:	Outbuildings (list, describe on continuation sheet:) garage
Arch. Style and/or Vernacular Type: Prairie	slope Structural:	
Plan shape: Rectangular	Exterior Cladding: wood lap siding	Changes/Integrity Good <input type="checkbox"/> Additions Date(s): <input type="checkbox"/> Alterations Dates: <input type="checkbox"/> Moved Date(s): <input type="checkbox"/> Other Date(s): Endangered By:
No. of Stories: 2	Foundation Material: limestone	
No. of Bays (1st story): 3	Basement Type: full	
Roof Type: hip	Front Porch Type: partial width	
Roof Material: composition shingle	Acreage (rural): Visible from Public Rd <input checked="" type="checkbox"/>	

HISTORICAL DATA: (See additional history and sources of information on continuation page)

Construction Date 1913	Architect: Clyde F. Mack	On Kansas City Register?: Date: Contributing?:
Significant Date/Period:		
Areas of Significance	Builder: Clarence L. Brown	On National Register?: Date: Contributing?:
Original or Significant Owners: Frank C. Fletcher	Developer:	
National Register eligible? <input type="checkbox"/> Individually Eligible <input type="checkbox"/> District Potential	Previous Surveys:	Part of Multiple Property?:

OTHER:

Owner Name	Form prepared by (name and organization):	Survey Date:
Owner Address	John Otto, Andrew Schofield, Bradley Wolf, KCHPO	July 1, 2009

FOR SHPO USE:

Date entered in inventory:	Level of Survey <input type="checkbox"/> reconnaissance <input type="checkbox"/> intensive	Additional Research Needed? <input type="checkbox"/> Yes <input type="checkbox"/> No
National Register Status <input type="checkbox"/> listed <input type="checkbox"/> in listed district Name: <input type="checkbox"/> pending listing <input type="checkbox"/> eligible (individually) <input type="checkbox"/> eligible (district) <input type="checkbox"/> not eligible <input type="checkbox"/> not determined	Other:	

Address: 26

E

56th

Ter

Photographer: Bradley Wolf**Photo Date** September 25, 2008**ADDITIONAL INFORMATION****Description of Environment and Outbuildings:**

1 car garage, horizontal boards, front gable

Further Description of important architectural features**History and Significance:**

The first resident was Frank C. Fletcher a traffic manager. The 1925 City Directory lists this as the residence of William G. Laurenson, President of Nonspi Co.

Eligibility: Eligible as part of District

Sources of Information:

1914 and 1925 City Directories.

Water Permit(s) #: 52615

Building Permit(s) #: 30802

ARCHITECTURAL/HISTORIC INVENTORY FORM

Survey No.: cc -cse-245

Survey No.: cc -cse-245		Survey Name(s): Country Side East Survey 2008-09	
County: Jackson	City: Kansas City <input type="checkbox"/> Vicinity	Zip Code 64113	
Address: 32 E 56th	Ter		Ownership: <input checked="" type="checkbox"/> Private <input type="checkbox"/> Public
Historic Name:		Present Name	
UTM: Zone: 15 E: 362675 N: 4320762	Township/Range/Section: Twn: 49 Rng: 33 Sec: 32		
Historic Use (if known): single family dwelling		Current Use: single family dwelling	
Legal Descrip: West 65 Feet Lot 49, Bowling Green			

ARCHITECTURAL INFORMATION (Further description of features and resources on continuation page)

Property Category: Building	Chimney Placement:	Outbuildings (list, describe on continuation sheet:) garage
Arch. Style and/or Vernacular Type: Colonial Revival	side ridge	
Plan shape: L-Shaped	Structural:	
No. of Stories: 2 1/2	Exterior Cladding: wood lap siding	
No. of Bays (1st story): 3	Foundation Material: limestone	Changes/Integrity Excellent <input type="checkbox"/> Additions Date(s): <input type="checkbox"/> Alterations Dates: <input type="checkbox"/> Moved Date(s): <input type="checkbox"/> Other Date(s): Endangered By:
Roof Type: side gable	Basement Type: full	
Roof Material: composition shingle	Front Porch Type: entry	
	Acreage (rural):	
	Visible from Public Rd <input checked="" type="checkbox"/>	

HISTORICAL DATA: (See additional history and sources of information on continuation page)

Construction Date 1913	Architect: unknown	On Kansas City Register?:
Significant Date/Period:		
Areas of Significance	Builder: Charles E. Phillips	Date: Contributing?:
Original or Significant Owners:	Developer: Charles E. Phillips	On National Register?:
National Register eligible? <input type="checkbox"/> Individually Eligible <input type="checkbox"/> District Potential	Previous Surveys:	Date: Contributing?:
		Part of Multiple Property?:

OTHER:

Owner Name	Form prepared by (name and organization):	Survey Date:
Owner Address	John Otto, Andrew Schofield, Bradley Wolf, KCHPO	July 1, 2009

FOR SHPO USE:

Date entered in inventory:	Level of Survey <input type="checkbox"/> reconnaissance <input type="checkbox"/> intensive	Additional Research Needed? <input type="checkbox"/> Yes <input type="checkbox"/> No
National Register Status <input type="checkbox"/> listed <input type="checkbox"/> in listed district Name: <input type="checkbox"/> pending listing <input type="checkbox"/> eligible (individually) <input type="checkbox"/> eligible (district) <input type="checkbox"/> not eligible <input type="checkbox"/> not determined	Other:	

Address: 32

E

56th

Ter

Photographer: Bradley Wolf**Photo Date** September 25, 2008**ADDITIONAL INFORMATION****Description of Environment and Outbuildings:**

1 car garage, stucco, front gable

Further Description of important architectural features

wooden ornate door, windows

History and Significance:

The 1925 City Directory lists this as the residence of Victor C. Hall, the general manager of Collins Bros.

Eligibility: Eligible as part of District**Sources of Information:**

1925 City Directory

Water Permit(s) #: 50759**Building Permit(s) #:** 30161

ARCHITECTURAL/HISTORIC INVENTORY FORM

Survey No.: cc -cse-246

Survey No.: cc -cse-246		Survey Name(s): Country Side East Survey 2008-09	
County: Jackson	City: Kansas City <input type="checkbox"/> Vicinity	Zip Code 64113	
Address: 34 E 56th		Ownership: <input checked="" type="checkbox"/> Private <input type="checkbox"/> Public	
Historic Name: Joyce C. Hall Residence		Present Name	
UTM: Zone: 15 E: 362698 N: 4320767	Township/Range/Section: Twn: 49 Rng: 33 Sec: 32		
Historic Use (if known): single family dwelling		Current Use: single family dwelling	
Legal Descrip: East 10 Feet Lot 49 All Lot 50 West of Boulevard, Bowling Green			

ARCHITECTURAL INFORMATION (Further description of features and resources on continuation page)

Property Category: Building	Chimney Placement:	Outbuildings (list, describe on continuation sheet:)
Arch. Style and/or Vernacular Type: Prairie/Colonial Revival	side	
Plan shape: Rectangular	Structural:	
No. of Stories: 2	Exterior Cladding: wood lap siding	
No. of Bays (1st story): 2	Foundation Material: limestone	Changes/Integrity Excellent <input type="checkbox"/> Additions Date(s): <input type="checkbox"/> Alterations Dates: <input type="checkbox"/> Moved Date(s): <input type="checkbox"/> Other Date(s):
Roof Type: hip	Basement Type: full	
Roof Material: composition shingle	Front Porch Type: full width	
	Acreage (rural):	
	Visible from Public Rd <input checked="" type="checkbox"/>	Endangered By:

HISTORICAL DATA: (See additional history and sources of information on continuation page)

Construction Date 1913	Architect: Clyde F. Mack	On Kansas City Register?:
Significant Date/Period:		
Areas of Significance	Builder: Clarence L. Brown	Date: Contributing?:
Original or Significant Owners: Joyce C. Hall	Developer:	On National Register?:
National Register eligible? <input type="checkbox"/> Individually Eligible <input type="checkbox"/> District Potential	Previous Surveys:	Date: Contributing?:
		Part of Multiple Property?:

OTHER:

Owner Name	Form prepared by (name and organization):	Survey Date:
Owner Address	John Otto, Andrew Schofield, Bradley Wolf, KCHPO	July 1, 2009

FOR SHPO USE:

Date entered in inventory:	Level of Survey <input type="checkbox"/> reconnaissance <input type="checkbox"/> intensive	Additional Research Needed? <input type="checkbox"/> Yes <input type="checkbox"/> No
National Register Status <input type="checkbox"/> listed <input type="checkbox"/> in listed district Name: <input type="checkbox"/> pending listing <input type="checkbox"/> eligible (individually) <input type="checkbox"/> eligible (district) <input type="checkbox"/> not eligible <input type="checkbox"/> not determined	Other:	

Address: 34

E

56th

Ter

Photographer: Bradley Wolf**Photo Date** September 25, 2008**ADDITIONAL INFORMATION****Description of Environment and Outbuildings:****Further Description of important architectural features**

wooden windows & door

History and Significance:

The 1925 City Directory lists this as the residence of Joyce C. Hall, President of Hall Brothers.

Eligibility: Eligible as part of District**Sources of Information:**

1925 City Directory

Water Permit(s) #: 52643**Building Permit(s) #:** 30949

ARCHITECTURAL/HISTORIC INVENTORY FORM

Survey No.: cc -cse-247

Survey No.: cc -cse-247		Survey Name(s): Country Side East Survey 2008-09	
County: Jackson	City: Kansas City <input type="checkbox"/> Vicinity	Zip Code 64113	
Address: 2 E 57th St		Ownership: <input checked="" type="checkbox"/> Private <input type="checkbox"/> Public	
Historic Name: John A. Lazonby Residence		Present Name	
UTM: Zone: 15 E: 362557 N: 4320668	Township/Range/Section: Twn: 49 Rng: 33 Sec: 32		
Historic Use (if known): single family dwelling		Current Use: single family dwelling	
Legal Descrip: Lot 57 Except Part in 57th St, Bowling Green			

ARCHITECTURAL INFORMATION (Further description of features and resources on continuation page)

Property Category: Building	Chimney Placement:	Outbuildings (list, describe on continuation sheet:) garage
Arch. Style and/or Vernacular Type: Colonial Revival w/ Mission elements	side ridge	
Plan shape: T-Shaped	Structural:	
No. of Stories: 2 1/2	Exterior Cladding: brick & stone	
No. of Bays (1st story): 3	Foundation Material: limestone	Changes/Integrity Excellent <input type="checkbox"/> Additions Date(s): <input type="checkbox"/> Alterations Dates: <input type="checkbox"/> Moved Date(s): <input type="checkbox"/> Other Date(s): Endangered By:
Roof Type: side gable	Basement Type: full	
Roof Material: clay tile	Front Porch Type: wrap	
	Acreage (rural):	
	Visible from Public Rd <input checked="" type="checkbox"/>	

HISTORICAL DATA: (See additional history and sources of information on continuation page)

Construction Date 1913	Architect: Rose & Peterson	On Kansas City Register?: Date: Contributing?:
Significant Date/Period:		
Areas of Significance	Builder: David E. Long (real est.)	On National Register?: Date: Contributing?:
Original or Significant Owners: John A. Lazonby	Developer:	
National Register eligible? <input type="checkbox"/> Individually Eligible <input type="checkbox"/> District Potential	Previous Surveys:	Part of Multiple Property?:

OTHER:

Owner Name	Form prepared by (name and organization):	Survey Date:
Owner Address	John Otto, Andrew Schofield, Bradley Wolf, KCHPO	July 1, 2009

FOR SHPO USE:

Date entered in inventory:	Level of Survey <input type="checkbox"/> reconnaissance <input type="checkbox"/> intensive	Additional Research Needed? <input type="checkbox"/> Yes <input type="checkbox"/> No
National Register Status <input type="checkbox"/> listed <input type="checkbox"/> in listed district Name: <input type="checkbox"/> pending listing <input type="checkbox"/> eligible (individually) <input type="checkbox"/> eligible (district) <input type="checkbox"/> not eligible <input type="checkbox"/> not determined	Other:	

Address: 2

E

57th

St

Photographer: Bradley Wolf**Photo Date** September 25, 2008**ADDITIONAL INFORMATION****Description of Environment and Outbuildings:**

2 car garage, brick, front gable, clay tile roof

Further Description of important architectural features**History and Significance:**

The first owner was John A. Lazonby, who worked with pianos. The 1925 City Directory lists this as the residence of Mike Brady, Sec. Michael-Swanson Brady Prod. Co.

Eligibility: Eligible as part of District

Sources of Information:

1914 and 1925 City Directories

Water Permit(s) #: 51581

Building Permit(s) #: 11002

ARCHITECTURAL/HISTORIC INVENTORY FORM

Survey No.: cc -cse-248

Survey No.: cc -cse-248		Survey Name(s): Country Side East Survey 2008-09	
County: Jackson	City: Kansas City <input type="checkbox"/> Vicinity	Zip Code 64113	
Address: 6 E 57th St		Ownership: <input checked="" type="checkbox"/> Private <input type="checkbox"/> Public	
Historic Name: Cord Johnson Residence		Present Name	
UTM: Zone: 15 E: 362576 N: 4320667	Township/Range/Section: Twn: 49 Rng: 33 Sec: 32		
Historic Use (if known): single family dwelling		Current Use: single family dwelling	
Legal Descrip: West 50 Feet Lot 58 Except Part in 57th St, Bowling Green			

ARCHITECTURAL INFORMATION (Further description of features and resources on continuation page)

Property Category: Building	Chimney Placement:	Outbuildings (list, describe on continuation sheet:) garage
Arch. Style and/or Vernacular Type: Prairie/Colonial Revival	both sides	
Plan shape: L-Shaped	Structural:	
No. of Stories: 2 1/2	Exterior Cladding: wood shingle & stucco	
No. of Bays (1st story): 3	Foundation Material: limestone	Changes/Integrity Excellent <input type="checkbox"/> Additions Date(s): <input type="checkbox"/> Alterations Dates: <input type="checkbox"/> Moved Date(s): <input type="checkbox"/> Other Date(s):
Roof Type: hip	Basement Type: full	
Roof Material: composition shingle	Front Porch Type: full width	
	Acreage (rural):	
	Visible from Public Rd <input checked="" type="checkbox"/>	Endangered By:

HISTORICAL DATA: (See additional history and sources of information on continuation page)

Construction Date 1912	Architect: Clyde F. Mack	On Kansas City Register?: Date: Contributing?:
Significant Date/Period:		
Areas of Significance	Builder:	On National Register?: Date: Contributing?:
Original or Significant Owners: Cord Johnson	Developer:	
National Register eligible? <input type="checkbox"/> Individually Eligible <input type="checkbox"/> District Potential	Previous Surveys:	Part of Multiple Property?:

OTHER:

Owner Name	Form prepared by (name and organization):	Survey Date:
Owner Address	John Otto, Andrew Schofield, Bradley Wolf, KCHPO	July 1, 2009

FOR SHPO USE:

Date entered in inventory:	Level of Survey <input type="checkbox"/> reconnaissance <input type="checkbox"/> intensive	Additional Research Needed? <input type="checkbox"/> Yes <input type="checkbox"/> No
National Register Status <input type="checkbox"/> listed <input type="checkbox"/> in listed district Name: <input type="checkbox"/> pending listing <input type="checkbox"/> eligible (individually) <input type="checkbox"/> eligible (district) <input type="checkbox"/> not eligible <input type="checkbox"/> not determined	Other:	

Address: 6

E

57th

St

Photographer: Bradley Wolf**Photo Date** September 25, 2008**ADDITIONAL INFORMATION****Description of Environment and Outbuildings:**

2 car garage, wood sides, front gable

Further Description of important architectural features

wooden door & windows

History and Significance:

The first resident was Cord Johnson, a salesman at Deroe & Reynolds Co. The 1925 City Directory lists this as the residence of John Punton Jr.- Secy. Punton Bros. Publishing Company.

Eligibility: Eligible as part of District**Sources of Information:**

1913 and 1925 City Directories

Water Permit(s) #: 48501**Building Permit(s) #:** 28855

ARCHITECTURAL/HISTORIC INVENTORY FORM

Survey No.: cc -cse-249

Survey No.: cc -cse-249		Survey Name(s): Country Side East Survey 2008-09	
County: Jackson	City: Kansas City <input type="checkbox"/> Vicinity	Zip Code 64113	
Address: 12 E 57th St		Ownership: <input checked="" type="checkbox"/> Private <input type="checkbox"/> Public	
Historic Name: Walker Hickman Residence		Present Name	
UTM: Zone: 15 E: 362595 N: 4320664	Township/Range/Section: Twn: 49 Rng: 33 Sec: 32		
Historic Use (if known): single family dwelling		Current Use: single family dwelling	
Legal Descrip: East 25 Feet Lot 58 Except Part in 57th St, West 25 Feet Lot 59 Except Part in 57th St, Bowling Green			

ARCHITECTURAL INFORMATION (Further description of features and resources on continuation page)

Property Category: Building	Chimney Placement:	Outbuildings (list, describe on continuation sheet:) garage
Arch. Style and/or Vernacular Type: Craftsman	slope Structural:	
Plan shape: Rectangular	Exterior Cladding: stone and stucco	Changes/Integrity Excellent <input type="checkbox"/> Additions Date(s): <input type="checkbox"/> Alterations Dates: <input type="checkbox"/> Moved Date(s): <input type="checkbox"/> Other Date(s): Endangered By:
No. of Stories: 2 1/2	Foundation Material: limestone	
No. of Bays (1st story): 3	Basement Type: full	
Roof Type: side gable	Front Porch Type: full width	
Roof Material: composition shingle	Acreage (rural): Visible from Public Rd <input checked="" type="checkbox"/>	

HISTORICAL DATA: (See additional history and sources of information on continuation page)

Construction Date 1911	Architect: unknown	On Kansas City Register?: Date: Contributing?:
Significant Date/Period:		
Areas of Significance	Builder:	On National Register?: Date: Contributing?:
Original or Significant Owners: Walker Hickman	Developer:	
National Register eligible? <input type="checkbox"/> Individually Eligible <input type="checkbox"/> District Potential	Previous Surveys:	Part of Multiple Property?:

OTHER:

Owner Name	Form prepared by (name and organization):	Survey Date:
Owner Address	John Otto, Andrew Schofield, Bradley Wolf, KCHPO	July 1, 2009

FOR SHPO USE:

Date entered in inventory:	Level of Survey <input type="checkbox"/> reconnaissance <input type="checkbox"/> intensive	Additional Research Needed? <input type="checkbox"/> Yes <input type="checkbox"/> No
National Register Status <input type="checkbox"/> listed <input type="checkbox"/> in listed district Name: <input type="checkbox"/> pending listing <input type="checkbox"/> eligible (individually) <input type="checkbox"/> eligible (district) <input type="checkbox"/> not eligible <input type="checkbox"/> not determined	Other:	

Address: 12

E

57th

St

Photographer: Bradley Wolf**Photo Date** September 25, 2008**ADDITIONAL INFORMATION****Description of Environment and Outbuildings:**

2 car garage, stucco, front gable, shingle roof

Further Description of important architectural features

wooden windows & door

History and Significance:

The first resident was Walker Hickman. The 1925 City Directory lists this as the residence of Warren C. Swisher, a General Claims Attorney at KC Railways Co.

Eligibility: Eligible as part of District**Sources of Information:**

1925 City Directory

Water Permit(s) #: 7533**Building Permit(s) #:** 26824

ARCHITECTURAL/HISTORIC INVENTORY FORM

Survey No.: cc -cse-250

Survey No.: cc -cse-250		Survey Name(s): Country Side East Survey 2008-09	
County: Jackson	City: Kansas City	<input type="checkbox"/> Vicinity	Zip Code 64113
Address: 14 E 57th St		Ownership: <input checked="" type="checkbox"/> Private <input type="checkbox"/> Public	
Historic Name:		Present Name	
UTM: Zone: 15 E: 362610 N: 4320668	Township/Range/Section: Twn: 49 Rng: 33 Sec: 32		
Historic Use (if known): single family dwelling		Current Use: single family dwelling	
Legal Descrip: East 50 Feet Lot 59 Except Part in 57th St, Bowling Green			

ARCHITECTURAL INFORMATION (Further description of features and resources on continuation page)

Property Category: Building	Chimney Placement:	Outbuildings (list, describe on continuation sheet:) garage
Arch. Style and/or Vernacular Type: Prairie	side	
Plan shape: L-Shaped	Structural:	
No. of Stories: 2 1/2	Exterior Cladding: wood shingle & stucco	
No. of Bays (1st story): 2	Foundation Material: limestone	Changes/Integrity Excellent <input type="checkbox"/> Additions Date(s): <input type="checkbox"/> Alterations Dates: <input type="checkbox"/> Moved Date(s): <input type="checkbox"/> Other Date(s):
Roof Type: hip	Basement Type: full	
Roof Material: composition shingle	Front Porch Type: full width	
	Acreage (rural):	
	Visible from Public Rd <input checked="" type="checkbox"/>	Endangered By:

HISTORICAL DATA: (See additional history and sources of information on continuation page)

Construction Date 1912	Architect: unknown	On Kansas City Register?:
Significant Date/Period:		
Areas of Significance	Builder: Clarence L. Brown	Date: Contributing?:
Original or Significant Owners:	Developer:	On National Register?:
National Register eligible? <input type="checkbox"/> Individually Eligible <input type="checkbox"/> District Potential	Previous Surveys:	Date: Contributing?:
		Part of Multiple Property?:

OTHER:

Owner Name	Form prepared by (name and organization):	Survey Date:
Owner Address	John Otto, Andrew Schofield, Bradley Wolf, KCHPO	July 1, 2009

FOR SHPO USE:

Date entered in inventory:	Level of Survey <input type="checkbox"/> reconnaissance <input type="checkbox"/> intensive	Additional Research Needed? <input type="checkbox"/> Yes <input type="checkbox"/> No
National Register Status <input type="checkbox"/> listed <input type="checkbox"/> in listed district Name: <input type="checkbox"/> pending listing <input type="checkbox"/> eligible (individually) <input type="checkbox"/> eligible (district) <input type="checkbox"/> not eligible <input type="checkbox"/> not determined	Other:	

Address: 14

E

57th

St

Photographer: Bradley Wolf**Photo Date** September 25, 2008**ADDITIONAL INFORMATION****Description of Environment and Outbuildings:**

2 car garage, hip, shingle roof, horizontal board sides

Further Description of important architectural features

wooden windows & door

History and Significance:

the 1925 City Directory lists this as the residence of James G. Bolen of Bolen Coal Co.

Eligibility: Eligible as part of District**Sources of Information:**

1925 City Directory

Water Permit(s) #: 48242**Building Permit(s) #:**

ARCHITECTURAL/HISTORIC INVENTORY FORM

Survey No.: cc -cse-251

Survey No.: cc -cse-251		Survey Name(s): Country Side East Survey 2008-09	
County: Jackson	City: Kansas City <input checked="" type="checkbox"/> Vicinity	Zip Code 64113	
Address: 18 E 57th St		Ownership: <input checked="" type="checkbox"/> Private <input type="checkbox"/> Public	
Historic Name: Flory A. Berg Residence		Present Name	
UTM: Zone: 15 E: 362626 N: 4320667	Township/Range/Section: Twn: 49 Rng: 33 Sec: 32		
Historic Use (if known): single family dwelling		Current Use: single family dwelling	
Legal Descrip: West 48.5 Feet Lot 60 Except Part in 57th St, Bowling Green			

ARCHITECTURAL INFORMATION (Further description of features and resources on continuation page)

Property Category: Building	Chimney Placement:	Outbuildings (list, describe on continuation sheet:) garage
Arch. Style and/or Vernacular Type: Craftsman Bungalow	side	
Plan shape: Rectangular	Structural:	
No. of Stories: 1 1/2	Exterior Cladding: wood shingle	
No. of Bays (1st story): 2	Foundation Material: limestone	Changes/Integrity Good <input type="checkbox"/> Additions Date(s): <input type="checkbox"/> Alterations Dates: <input type="checkbox"/> Moved Date(s): <input type="checkbox"/> Other Date(s):
Roof Type: front gable	Basement Type: full	
Roof Material: composition shingle	Front Porch Type: full width	
	Acreage (rural):	
	Visible from Public Rd <input checked="" type="checkbox"/>	Endangered By:

HISTORICAL DATA: (See additional history and sources of information on continuation page)

Construction Date 1912	Architect: unknown	On Kansas City Register?:
Significant Date/Period:		
Areas of Significance	Builder: Clarence L. Brown	Date: Contributing?:
Original or Significant Owners: Flory A. Berg	Developer:	On National Register?:
National Register eligible? <input type="checkbox"/> Individually Eligible <input type="checkbox"/> District Potential	Previous Surveys:	Date: Contributing?:
		Part of Multiple Property?:

OTHER:

Owner Name	Form prepared by (name and organization):	Survey Date:
Owner Address	John Otto, Andrew Schofield, Bradley Wolf, KCHPO	July 1, 2009

FOR SHPO USE:

Date entered in inventory:	Level of Survey <input type="checkbox"/> reconnaissance <input type="checkbox"/> intensive	Additional Research Needed? <input type="checkbox"/> Yes <input type="checkbox"/> No
National Register Status <input type="checkbox"/> listed <input type="checkbox"/> in listed district Name: <input type="checkbox"/> pending listing <input type="checkbox"/> eligible (individually) <input type="checkbox"/> eligible (district) <input type="checkbox"/> not eligible <input type="checkbox"/> not determined	Other:	

Address: 18

E

57th

St

Photographer: Bradley Wolf**Photo Date** September 25, 2008**ADDITIONAL INFORMATION****Description of Environment and Outbuildings:**

1 car garage, front gable, shingle roof, wood shingle

Further Description of important architectural features**History and Significance:**

The first resident was Flory A. Berg, a Teller at First National Bank.

Eligibility: Eligible as part of District

Sources of Information:

1925 City Directory

Water Permit(s) #: 47788

Building Permit(s) #: 28510

ARCHITECTURAL/HISTORIC INVENTORY FORM

Survey No.: cc -cse-252

Survey No.: cc -cse-252		Survey Name(s): Country Side East Survey 2008-09	
County: Jackson	City: Kansas City <input type="checkbox"/> Vicinity	Zip Code 64113	
Address: 22 E 57th St		Ownership: <input checked="" type="checkbox"/> Private <input type="checkbox"/> Public	
Historic Name: John M. Scott Residence		Present Name	
UTM: Zone: 15 E: 362642 N: 4320657	Township/Range/Section: Twn: 49 Rng: 33 Sec: 32		
Historic Use (if known): single family dwelling		Current Use: single family dwelling	
Legal Descrip: East 25 Feet Lot 60 & West 25 Feet Lot 61 Except Part in 57th St, Bowling Green			

ARCHITECTURAL INFORMATION (Further description of features and resources on continuation page)

Property Category: Building	Chimney Placement: back	Outbuildings (list, describe on continuation sheet:) garage
Arch. Style and/or Vernacular Type: Prairie	Structural:	
Plan shape: L-Shaped	Exterior Cladding: wood shingle & stucco	Changes/Integrity Excellent <input type="checkbox"/> Additions Date(s): <input type="checkbox"/> Alterations Dates: <input type="checkbox"/> Moved Date(s): <input type="checkbox"/> Other Date(s): Endangered By:
No. of Stories: 2	Foundation Material: limestone	
No. of Bays (1st story): 3	Basement Type: full	
Roof Type: hip	Front Porch Type: full width	
Roof Material: composition shingle	Acreage (rural):	
	Visible from Public Rd <input checked="" type="checkbox"/>	

HISTORICAL DATA: (See additional history and sources of information on continuation page)

Construction Date 1912	Architect: unknown	On Kansas City Register?: Date: Contributing?:
Significant Date/Period:		
Areas of Significance	Builder: Clarence L. Brown	On National Register?: Date: Contributing?:
Original or Significant Owners: John M. Scott	Developer:	
National Register eligible? <input type="checkbox"/> Individually Eligible <input type="checkbox"/> District Potential	Previous Surveys:	Part of Multiple Property?:

OTHER:

Owner Name	Form prepared by (name and organization):	Survey Date:
Owner Address	John Otto, Andrew Schofield, Bradley Wolf, KCHPO	July 1, 2009

FOR SHPO USE:

Date entered in inventory:	Level of Survey <input type="checkbox"/> reconnaissance <input type="checkbox"/> intensive	Additional Research Needed? <input type="checkbox"/> Yes <input type="checkbox"/> No
National Register Status <input type="checkbox"/> listed <input type="checkbox"/> in listed district Name: <input type="checkbox"/> pending listing <input type="checkbox"/> eligible (individually) <input type="checkbox"/> eligible (district) <input type="checkbox"/> not eligible <input type="checkbox"/> not determined	Other:	

Address: 22

E

57th

St

Photographer: Bradley Wolf**Photo Date** September 25, 2008**ADDITIONAL INFORMATION****Description of Environment and Outbuildings:**

2 car garage, hip, shingle roof, wood shingle sides

Further Description of important architectural features

wooden windows & door

History and Significance:

The first resident was John M. Scott, an inspector.

Eligibility: Eligible as part of District**Sources of Information:**

1925 City Directory

Water Permit(s) #: 49724**Building Permit(s) #:** 29189

ARCHITECTURAL/HISTORIC INVENTORY FORM

Survey No.: cc -cse-253

Survey No.: cc -cse-253		Survey Name(s): Country Side East Survey 2008-09	
County: Jackson	City: Kansas City <input type="checkbox"/> Vicinity	Zip Code 64113	
Address: 26 E 57th St		Ownership: <input checked="" type="checkbox"/> Private <input type="checkbox"/> Public	
Historic Name: S.E. Colviele Residence		Present Name	
UTM: Zone: 15 E: 362660 N: 4320660	Township/Range/Section: Twn: 49 Rng: 33 Sec: 32		
Historic Use (if known): single family dwelling		Current Use: single family dwelling	
Legal Descrip: All That Point of Lot 61 Lying East of A Line DRN 25 Feet East of West Line & West of West Line of Brookside Boulevard, Bowling Green			

ARCHITECTURAL INFORMATION (Further description of features and resources on continuation page)

Property Category: Building	Chimney Placement:	Outbuildings (list, describe on continuation sheet:) garage
Arch. Style and/or Vernacular Type: Colonial Revival/Craftsman	side	
Plan shape: Rectangular	Structural:	
No. of Stories: 2 1/2	Exterior Cladding: stucco	
No. of Bays (1st story): 3	Foundation Material: limestone	Changes/Integrity Fair <input type="checkbox"/> Additions Date(s): <input type="checkbox"/> Alterations Dates: <input type="checkbox"/> Moved Date(s): <input type="checkbox"/> Other Date(s):
Roof Type: hip	Basement Type: full	
Roof Material: composition shingle	Front Porch Type: full width	
	Acreage (rural):	
	Visible from Public Rd <input checked="" type="checkbox"/>	Endangered By:

HISTORICAL DATA: (See additional history and sources of information on continuation page)

Construction Date 1913	Architect: Clyde F. Mack	On Kansas City Register?: Date: Contributing?:
Significant Date/Period:		
Areas of Significance	Builder: Clarence L. Brown	On National Register?: Date: Contributing?:
Original or Significant Owners: S.E. Colviele	Developer:	
National Register eligible? <input type="checkbox"/> Individually Eligible <input type="checkbox"/> District Potential	Previous Surveys:	Part of Multiple Property?:

OTHER:

Owner Name	Form prepared by (name and organization):	Survey Date:
Owner Address	John Otto, Andrew Schofield, Bradley Wolf, KCHPO	July 1, 2009

FOR SHPO USE:

Date entered in inventory:	Level of Survey <input type="checkbox"/> reconnaissance <input type="checkbox"/> intensive	Additional Research Needed? <input type="checkbox"/> Yes <input type="checkbox"/> No
National Register Status <input type="checkbox"/> listed <input type="checkbox"/> in listed district Name: <input type="checkbox"/> pending listing <input type="checkbox"/> eligible (individually) <input type="checkbox"/> eligible (district) <input type="checkbox"/> not eligible <input type="checkbox"/> not determined	Other:	

Address: 26

E

57th

St

Photographer: Bradley Wolf**Photo Date** September 25, 2008**ADDITIONAL INFORMATION****Description of Environment and Outbuildings:**

2 car garage, flat roof, horizontal boards

Further Description of important architectural features**History and Significance:**

The first resident was S.E. Colviele. The 1925 City Directory lists this as the residence of Thomas Hackney, a Lawyer at Hackney and Welsh.

Eligibility: Eligible as part of District**Sources of Information:**

1925 City Directory

Water Permit(s) #: 55291**Building Permit(s) #:** 31065