JP-HS-003-

MISSOURI OFFICE OF HISTORIC PRESERVATION
ARCHITECTURAL/HISTORIC INVENTORY SURVEY FORM

1. NO. 65

2. COUNTY JASPER

3. LOCATION OF NEGATIVES POST ART MEMORIAL LIB.

4. PRESENT LOCAL NAME(S) OR DESIGNATION(S)
HOWSMAN'S OFFICE SUPPLY

5. OTHER NAME(S)
CHRISTMAN BUILDING

6. SPECIFIC LEGAL LOCATION
TOWNSHIP ___ RANGE ___ SECTION ___
IF CITY OR TOWN, STREET ADDRESS
501 S. MAIN

7. CITY OR TOWN IF RURAL, VICINITY
JOPLIN

8. DESCRIPTION OF LOCATION

9. COORDINATES UTM
LAT
LONG

10. SITE( ) STRUCTURE( )
BUILDING(X) OBJECT( )

11. ON NATIONAL REGISTER YES( ) NO (X)

12. IS IT ELIGIBLE YES(X) NO( )

13. PART OF ESTAB. DISTRICT YES( ) NO(X)

14. DISTRICT POTENTIAL YES(X) NO( )

15. NAME OF ESTABLISHED DISTRICT
NONE

16. THEMATIC CATEGORY
COMMERCIAL

17. DATE(S) OR PERIOD
1917

18. STYLE OR DESIGN
COMMERCIAL STYLE

19. ARCHITECT OR ENGINEER
UNKNOWN

20. CONTRACTOR OR BUILDER
UNKNOWN

21. ORIGINAL USE, IF APPARENT
DEPARTMENT STORE

22. PRESENT USE
OFFICE SUPPLY

23. OWNERSHIP PUBLIC ( ) PRIVATE (X)

24. OWNER'S NAME AND ADDRESS IF KNOWN
HUGH/LEE ANN HOWSMAN
501 S. MAIN 623-7232

25. OPEN TO PUBLIC YES(X) NO ( )

26. LOCAL CONTACT PERSON OR ORGANIZATION
HUGH/ LEE ANN HOWSMAN

27. OTHER SURVEY IN WHICH INCLUDED
NONE

28. NO.OF STORIES 5

29. BASEMENT YES( ) NO ( )

30. FOUNDATION MATERIAL
CONCRETE

31. WALL CONSTRUCTION
CONCRETE

32. ROOF TYPE & MATERIAL
FLAT

33. NO. OF BAYS
FRONT 3 SIDE 6

34. WALL TREATMENT

35. PLAN SHAPE RECTANGLE

36. CHANGES (EXPLAIN IN NO.42) ADDITION(X) ALTERED ( ) MOVED ( )

37. CONDITION
INTERIOR GOOD
EXTERIOR GOOD

38. PRESERVATION UNDERWAY YES( ) NO(X)

39. ENDANGERED BY WHAT YES ( ) NO(X)

40. VISIBLE FROM PUBLIC ROAD YES(X) NO( )

41. DISTANCE FROM AND FRONTAGE ON ROAD
10/170 W/250 N

42. FURTHER DESCRIPTION OF IMPORTANT FEATURES
ADDITION TO BUILDING TO THE EAST - TERRA COTTA DETAILING & CAST IRON CANAPOIES

43. HISTORY AND SIGNIFICANCE
FIRST BUILDING TO HAVE ELECTRIC ELEVATORS
ONE OF THE FIRST DEPARTMENT STORES IN JOPLIN

44. DESCRIPTION OF ENVIRONMENT AND OUTBUILDINGS

45. SOURCES OF INFORMATION

46. PREPARED BY
LAURA J. DERRICK

47. ORGANIZATION
BCCW/CASEY A/E

RETURN THIS FORM WHEN COMPLETED TO: OFFICE OF HISTORIC PRESERVATION
P.O. BOX 176
JEFFERSON CITY, MISSOURI 65102

IF ADDITIONAL SPACE IS NEEDED, ATTACH SEPARATE SHEET(S) TO THIS FORM

48. DATE 12/15/87

49. REVISION DATE(S)

HOWSN

MISSOURI OFFICE OF HISTORIC PRESERVATION

ARCHITECTURAL/HISTORIC INVENTORY SURVEY FORM

1. NO. 7

2. COUNTY JASPER

3. LOCATION OF NEGATIVES POST ART LIBRARY

4. PRESENT LOCAL NAME(S) OR DESIGNATION(S)
HOWSMAN'S OFFICE SUPPLY

5. OTHER NAME(S)
CHRISTMAN BUILDING

6. SPECIFIC LEGAL LOCATION
TOWNSHIP _____ RANGE _____ SECTION _____
IF CITY OR TOWN, STREET ADDRESS
501 S. MAIN

7. CITY OR TOWN IF RURAL, VICINITY
JOPLIN

8. DESCRIPTION OF LOCATION
SOUTHEAST CORNER OF FIFTH STREET AND MAIN

9. COORDINATES UTM
LAT NA
LONG

10. SITE ( ) STRUCTURE ( )
BUILDING (X) OBJECT ( )

11. ON NATIONAL REGISTER? YES ( ) NO (X)

12. IS IT ELIGIBLE? YES ( ) NO ( )

13. PART OF ESTAB. HIST. DISTRICT? YES ( ) NO (X)

14. DISTRICT POTENTIAL? YES ( ) NO (X)

15. NAME OF ESTABLISHED DISTRICT
NONE

16. THEMATIC CATEGORY
COMMERCIAL

17. DATE(S) OR PERIOD
1917

18. STYLE OR DESIGN
COMMERCIAL STYLE

19. ARCHITECT OR ENGINEER
UNKNOWN

20. CONTRACTOR OR BUILDER
UNKNOWN

21. ORIGINAL USE, IF APPARENT
DEPARTMENT STORE

22. PRESENT USE
OFFICE SUPPLY

23. OWNERSHIP PUBLIC ( ) PRIVATE (X)

24. OWNER'S NAME AND ADDRESS IF KNOWN
HUGH/LEE ANN HOWSMAN
501 S. MAIN 623-7232

25. OPEN TO PUBLIC? YES (X) NO ( )

26. LOCAL CONTACT PERSON OR ORGANIZATION
HUGH/LEE ANN HOWSMAN

27. OTHER SURVEYS IN WHICH INCLUDED
NONE

28. NO. OF STORIES FIVE

29. BASEMENT? YES ( ) NO ( )

30. FOUNDATION MATERIAL
CONCRETE

31. WALL CONSTRUCTION
CONCRETE

32. ROOF TYPE AND MATERIAL
FLAT--ASHPALT

33. NO. OF BAYS FRONT 3 SIDE 6

34. WALL TREATMENT
BRICK

35. PLAN SHAPE RECTANGLE

36. CHANGES (EXPLAIN IN NO. 42) ADDITION (X) ALTERED ( ) MOVED ( )

37. CONDITION INTERIOR GOOD EXTERIOR GOOD

38. PRESERVATION UNDERWAY? YES ( ) NO (X)

39. ENDANGERED? BY WHAT? YES ( ) NO (X)

40. VISIBLE FROM PUBLIC ROAD? YES (X) NO ( )

41. DISTANCE FROM AND FRONTAGE ON ROAD 10ft
170ft W./250ft N.

42. FURTHER DESCRIPTION OF IMPORTANT FEATURES
ADDITION TO BUILDING TO THE EAST
TERRA COTTA DETAILING
CAST IRON CANOPIES

PHOTO MUST BE PROVIDED

43. HISTORY AND SIGNIFICANCE
FIRST BUILDING TO HAVE ELECTRIC ELEVATORS
ONE OF THE FIRST DEPARTMENT STORES IN JOPLIN

44. DESCRIPTION OF ENVIRONMENT AND OUTBUILDINGS
PART ON THE MAIN STREET COMMERCIAL STRIP SURROUNDED BY BUILDINGS OF SIMILAR PERIOD AND USE.

45. SOURCES OF INFORMATION
POST ART LIBRARY

46. PREPARED BY
L.J. DERRICK

47. ORGANIZATION
BCCW/Casey

48. DATE 9/2/87

49. REVISION DATE(S)

RETURN THIS FORM WHEN COMPLETED TO: OFFICE OF HISTORIC PRESERVATION
P.O. BOX 176
JEFFERSON CITY, MISSOURI 65102

IF ADDITIONAL SPACE IS NEEDED, ATTACH SEPARATE SHEET(S) TO THIS FORM

1. NO. 2. COUNTY 4. PRESENT LOCAL NAME(S) OR DESIGNATION(S) 5. OTHER NAME(S) 6. TOWNSHIP RANGE SECTION

35. Plan Shape

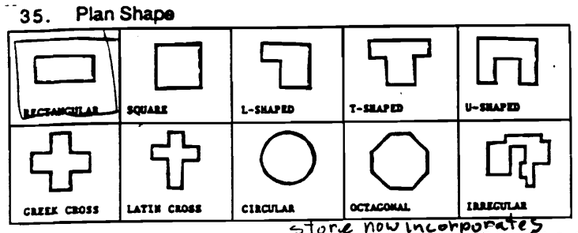

36. Changes - Addition Store now incorporates several Buildings across alley
Alteration
Moved

37. Apparent Condition - Exterior: ( )Excellent
(X)Good
( )Fair
( )Deteriorated
( )Ruins
( )No Visible Remains
Interior: ( ) Excellent
(X)Good
( )Fair
( )Deteriorated
( )Ruins
( )No Visible Remains

38. Rennovation Underway yes( ) no(X)
Preservation Underway yes( ) no(X)
Future Plans for Property ?

39. Endangered yes( ) no(X) By What ?

40. (N.A.)
41. Distance From Road 0 Frontage on Road 79'

42. Further Description of Important Features:
Terra Cotta Embellishment

43. Is this property associated with persons, events, development, movements, etc., significant to the history of the community, state, or nation ?
Briefly Explain: Department Store, This building is one portion of store that occupied several buildings *see note

44. Description of Environment and Outbuildings:
Is property integrally associated with any vistas, parks, landscapes ? yes( ) no(X) If yes, explain:

Environment - (X)Densely Built UP
( )Scattered Development
( )Open Land
Surrounding Buildings - (X)Similar Period
(X)Later Period (X)Earlier Period
( )Institutional (X)Commercial
( )Industrial ( )Residential
( )Other
Property is prominent within environment - yes( ) no( ) One of larger Buildings Down town

45. Documentation:
Indicate what legal records, county histories, maps, etc., were used to document facts about the property:
( )Court Records (chain of title ro abstract, etc.)
( )County Histories
(✓)Old Photographs - Location
Approx. Date
( )Newspaper Clippings - Location
Date
(✓)City Directories - Location
(✓)Maps (plats, atlases) - Location
( )Other
46. Prepared By: Ron Miller Phone: 782-1364
47. Organization: Historic Commission
48. Date 3/21/87
49. Date of Revision

Any Other Comments or Observations:

Similar to Newman Building in some aspects

Glass + Metal Canopys at Each entry



CORNICE AT 2nd FLOOR LEVEL (Mezzanine)

Terra Cotta

* Christmans + Bliedungs early successful dry goods merchants. Attracted to Joplin during the mining boom (1890s) Their stores were innovators in bringing the latest advancements to Joplin — electric elevators, walnut fixtures, etc. This building built on site of their previous 2 story building built in 1892 (when they moved to build this one)

SP-AS-003-013

~~[illegible] HISTORIC SURVEY -~~

INVENTORY SHEET

1. Inventory Number 7 (N.A.)
2. County Jasper
3. (N.A.)
4. Present Local Name(s) or Designation(s):
Hausmans Office Supply
5. Other Historic Name(s) or Event(s):
CHRISTMAN BUILDING

6. Specific Location - Street Address:
501 Main
7. City Joplin State Missouri
8. Description of Location:
Sketch the plan of the structure; indicate outbuildings and relationships to street; place X at main entrance, show porches, lightly shade one-story elements

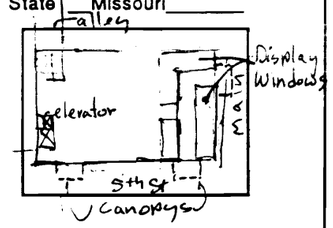

9. (N.A.)
10. Site ( ) Building (X) Structure ( ) Object ( )
11. (N.A.)
12. (N.A.)
13. Part of Proposed District ? yes(X) no( )
14. (N.A.)
15. Name of Proposed District Joplin Downtown

16. Thematic Catagory - Commercial (X) Railroad ( )
Mining ( ) Other ( )
17. Date of Construction 1917
Period of Construction (N.A.)
Cost of Construction $259 SF
18. Overall Architectural Aspect:
Style (N.A.)
- Is this type of structure common in the area now ?
yes( ) no( )
- Was this type of structure common in the area in the past? yes( ) no( )
19. Architect or Designer August + Alfred Michaelis
20. Contractor/Builder
21. Original Use Department Store, Christmans
Subsequent Use Dent Store Macy's
22. Present Use - First Floor Office Supply
Other Floors Storage/Vacant
23. Present Ownership - Public ( ) Private (X)
24. Original Owner Christman + Bliedung
Present Owner Hugh + Lee Ann Houston
Address/Phone 501 Main 623-7232
25. Accessibility - Open to Public yes(X) no( )
Restricted yes( ) no(X)
26. Local Contact Person or Organization :
Same as owner Phone:
27. (N.A.)

28. Number of Stories - 1( ) 2( ) 3( ) 4( ) 5
29. Basement - Full ( ) Crawl Space ( ) Partial ( )
None ( )

30. Foundation Type - Concrete

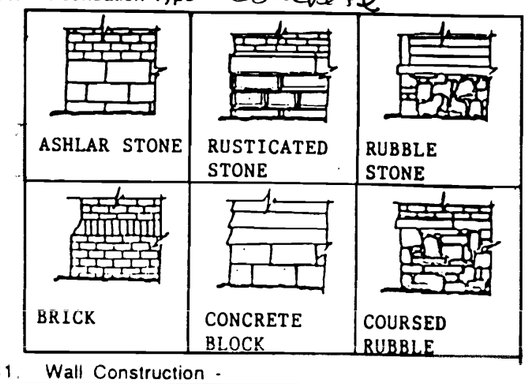

31. Wall Construction -

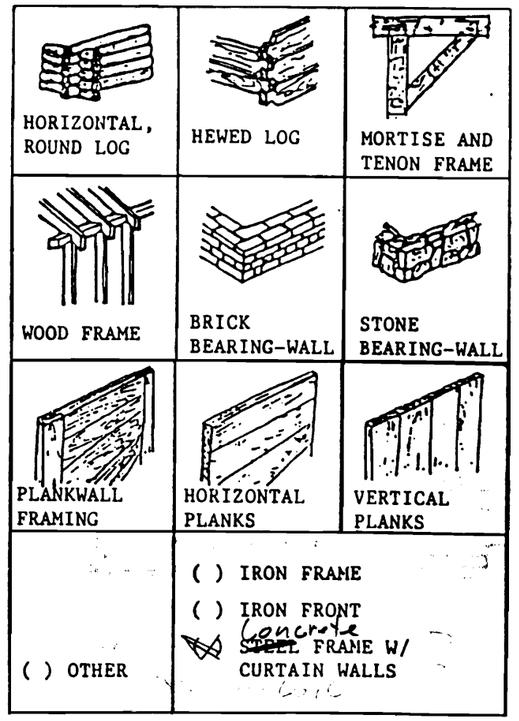

32. Roof Type -

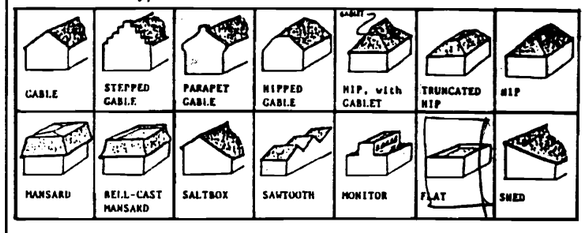

Roof Trim - Plain



Multiple Roof Forms-Towers ( ) Metal Cresting ( )
Cupola ( ) Finials ( )
Other ( ) _____

Chimney - Straddle Ridge ( ) Center ( )
Front Slope ( ) Side ( )
Side Slope ( ) Back Slope ( )
Interior ( ) Exterior ( )

33. Number of Bays - Front 3 Side 6
34. Wall Treatment:

Stone NA



Stone Treatment NA



Brick Patterns - Color _____

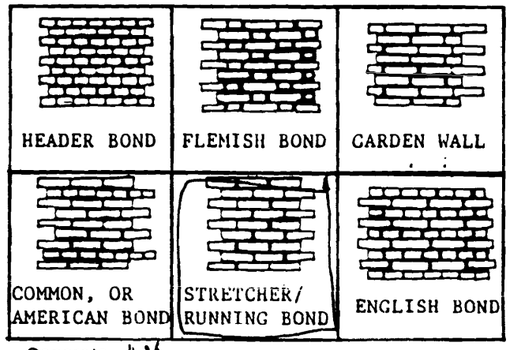

Concrete NA



Metal NA

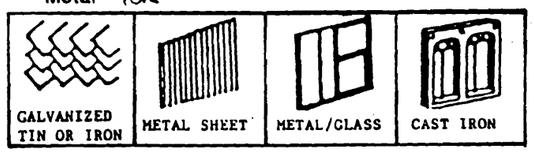

Composition Tile

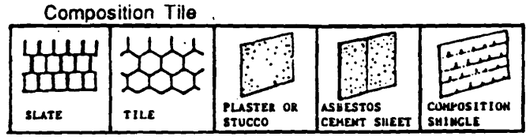

Wood - Painted Color NA

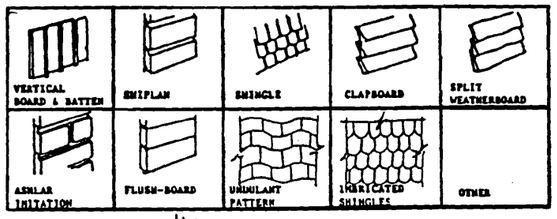

Dormers: No
Hipped( ) Decorated( ) Facade( ) Sides( ) Rear( )



Windows - Painted Color Gray

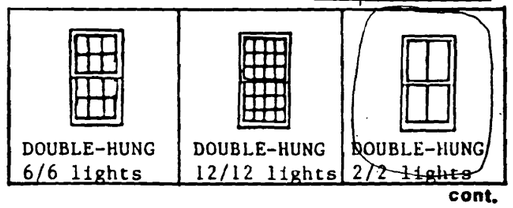

cont.



Surrounds - Plain ( ) Decorated ( ) Arch ( )
Pediment ( ) Shaped Lintel ( )
Placement - Regular ( ) Irregular ( )
Projecting Bays or Oriels ( )
Stained Glass yes( ) no( )
Modern Storm Windows yes( ) no( )

Doors:
Straignt ( ) Arched ( ) Plain ( ) Decorated ( )
Modern Storm Doors yes( ) no( )
Typical Storefront yes( ) no( )
Unusual Treatment _____

Window and Door Treatments



Cornice @ Mezzanine and 4th Floor

Building Form Treatments

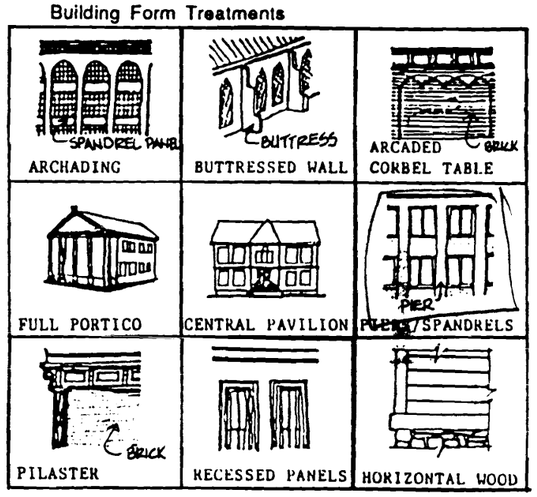

Miscellaneous

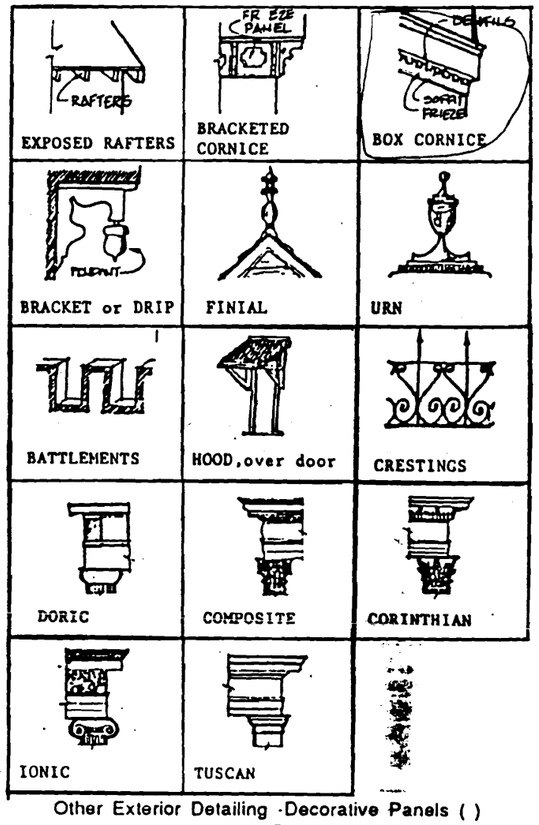

Other Exterior Detailing -Decorative Panels ( )
Balconies ( ) Quoins ( )
Date Stone ( ) Porch ( )
String or Belt Course ( )

- Where were the materials used for construction obtained: (i.e. Local brick-yards, quarries, out-of-state suppliers, etc.)

_____

_____

35. Plan Shape

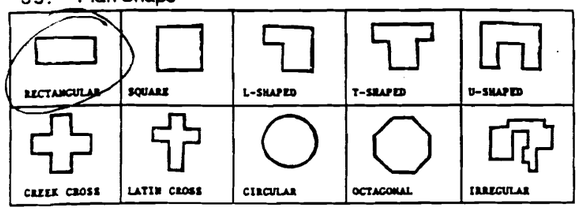

36. Changes - Addition _____
Alteration _____
Moved _____

37. Apparent Condition - Exterior: ( )Excellent
(X)Good
( )Fair
( )Deteriorated
( )Ruins
( )No Visible Remains
Interior: ( ) Excellent
( )Good
(X)Fair
( )Deteriorated
( )Ruins
( )No Visible Remains

Rennovation Underway yes( ) no(X)
Preservation Underway yes( ) no(X)
Future Plans for Property WAREHOUSE

39. Endangered yes( ) no(X) By What ? _____

40. (N.A.)
41. Distance From Road 10' Frontage on Road 30'

42. Further Description of Important Features:

43. Is this property associated with persons, events, development, movements, etc., significant to the history of the community, state, or nation ?
Briefly Explain: _____

44. Description of Environment and Outbuildings:
Is property integrally associated with any vistas, parks, landscapes ? yes( ) no( ) If yes, explain: _____

Environment - (X)Densely Built UP
( )Scattered Development
( )Open Land
Surrounding Buildings - (X)Similar Period
( )Later Period (X)Earlier Period ONE HOUSE
( )Institutional ( )Commercial
( )Industrial ( )Residential
( )Other _____
Property is prominent within environment - yes( ) no(X)

45. Documentation:
Indicate what legal records, county histories, maps, etc., were used to document facts about the property:
( )Court Records (chain of title ro abstract, etc.)
( )County Histories
( )Old Photographs - Location _____
Approx. Date _____
( )Newspaper Clippings - Location _____
Date _____
(✓)City Directories - Location _____
(✓)Maps (plats, atlases) - Location _____
( )Other _____

46. Prepared By: D. MILLER Phone: 781-3085
47. Organization: _____
48. Date _____
49. Date of Revision _____

Any Other Comments or Observations:

Appears in 1930 [illegible]
Joplin Tile Co. [illegible]

JP-AS-002 093

JOPLIN HISTORIC SURVEY - INVENTORY SHEET

1. Inventory Number 47 (N.A.)__
2. County __Jasper____
3. (N.A.)
4. Present Local Name(s) or Designation(s): SCOTT SUPPLY / [redacted]
5. Other Historic Name(s) or Event(s): _____

6. Specific Location - Street Address: 509 / [redacted]
7. City __Joplin_____ State __Missouri_____
8. Description of Location: Sketch the plan of the structure; indicate out-buildings and relation-ships to street; place X at main entrance, show porches, lightly shade one-story elements
9. (N.A.)
10. Site ( ) Building (X) Structure ( ) Object ( )
11. (N.A.)
12. (N.A.)
13. Part of Proposed District ? yes(X) no( )
14. (N.A.)
15. Name of Proposed District __Joplin_Downtown___

16. Thematic Catagory - Commercial (X) Railroad ( )
Mining ( ) Other ( )_____
17. Date of Construction 1930 ? (see note)
Period of Construction __(N.A.)_____
Cost of Construction _____
18. Overall Architectural Aspect:
Style __(N.A.)_____
- Is this type of structure common in the area now ? yes(X) no( )
- Was this type of structure common in the area in the past? yes(X) no( )
19. Architect or Designer _____
20. Contractor/Builder _____
21. Original Use ? Tire
Subsequent Use _____
22. Present Use - First Floor VACANT
Other Floors VACANT
23. Present Ownership - Public ( ) Private ( )
24. Original Owner _____
Present Owner BRICE CROUCH
Address/Phone 623 0421
25. Accessibility - Open to Public yes(X) no( )
Restricted yes( ) no(X)
26. Local Contact Person or Organization : _____ Phone: ABOVE
27. (N.A.)

28. Number of Stories - [redacted] 4( ) _____
29. Basement - Full ( ) Crawl Space ( ) [redacted]
None(X)

30. Foundation Type -

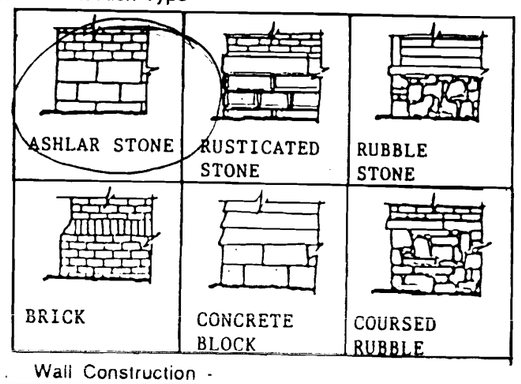

31. Wall Construction -

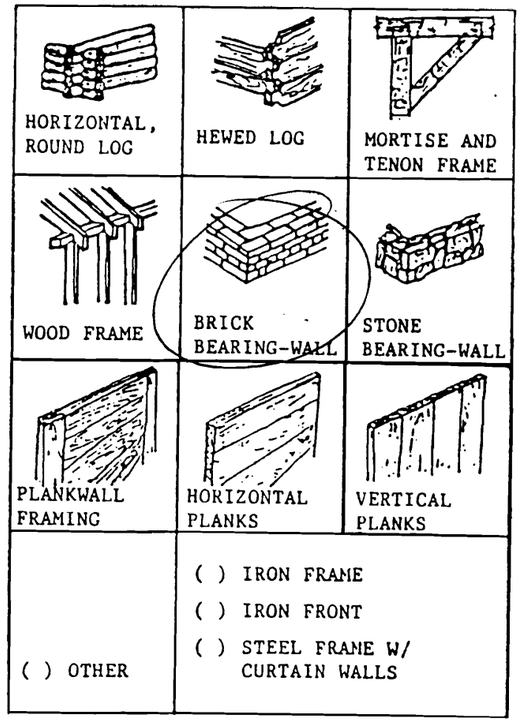

32. Roof Type -

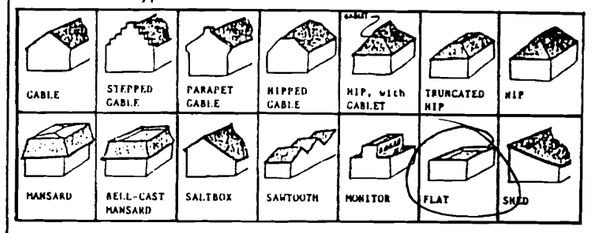

Roof Trim -



Multiple Roof Forms-Towers ( ) Metal Cresting ( )
Cupola ( ) Finials ( )
Other ( ) None

Chimney - Straddle Ridge ( ) Center ( )
Front Slope ( ) Side ( )
Side Slope ( ) Back Slope ( )
Interior ( ) Exterior ( )

33. Number of Bays - Front 1 Side ____

34. Wall Treatment:

Stone



Stone Treatment

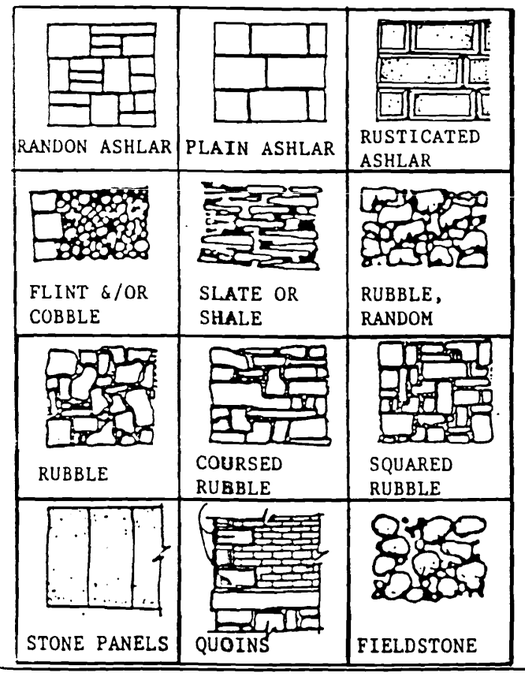

Brick Patterns - Color Rust/Brown

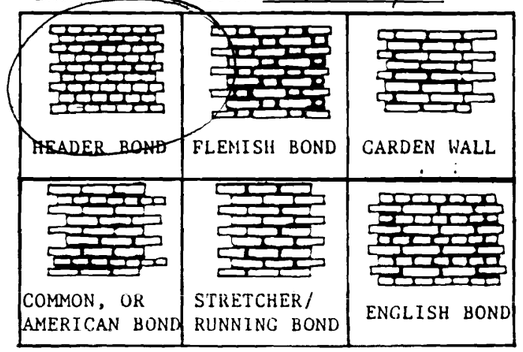

Concrete

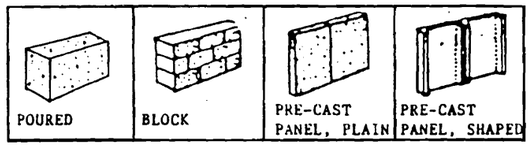

Metal

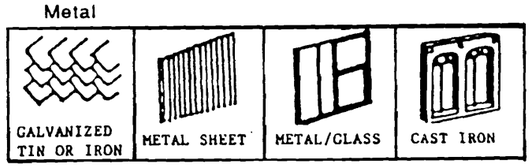

Composition Tile

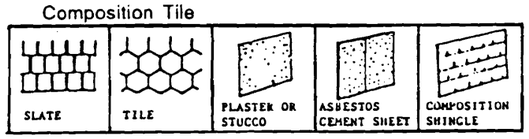

Wood - Painted Color ____

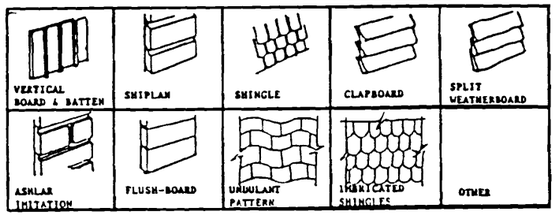

Dormers:
Hipped( ) Decorated( ) Facade( ) Sides( ) Rear( )

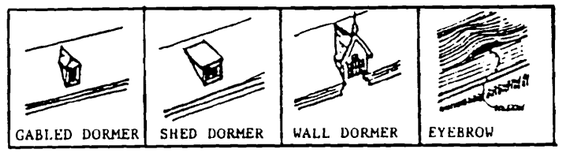

Windows - Painted Color ____

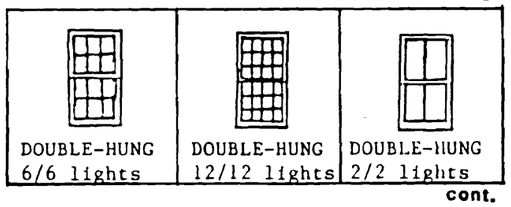

cont.

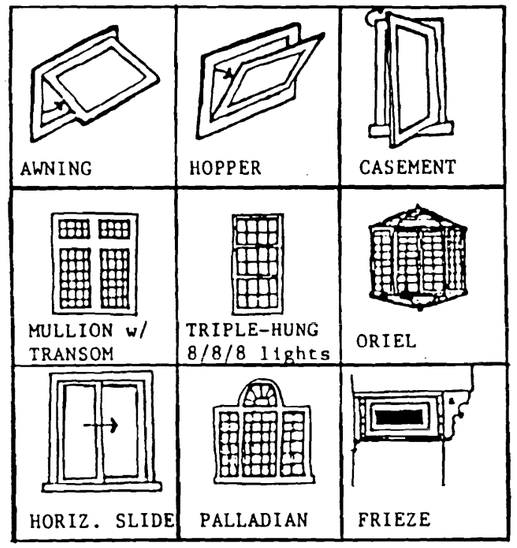

Surrounds - Plain ( ) Decorated ( ) Arch ( )
Pediment ( ) Shaped Lintel ( )
Placement - Regular ( ) Irregular ( )
Projecting Bays or Oriels ( )
Stained Glass yes( ) no( )
Modern Storm Windows yes( ) no( )

Doors:
Straignt ( ) Arched ( ) Plain ( ) Decorated ( )
Modern Storm Doors yes( ) no( )
Typical Storefront yes( ) no( )
Unusual Treatment ____

Window and Door Treatments

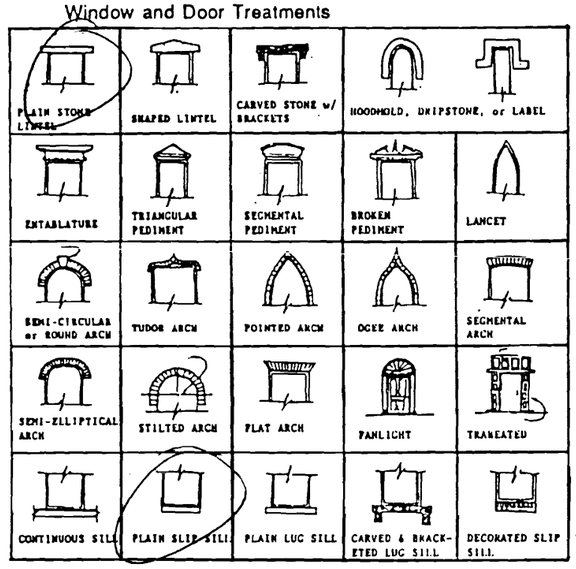

Building Form Treatments

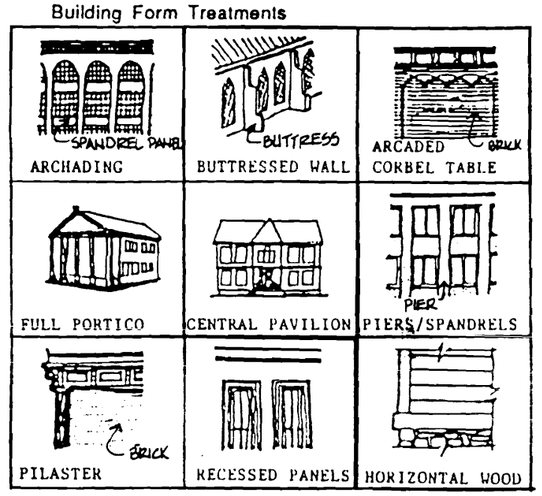

Miscellaneous

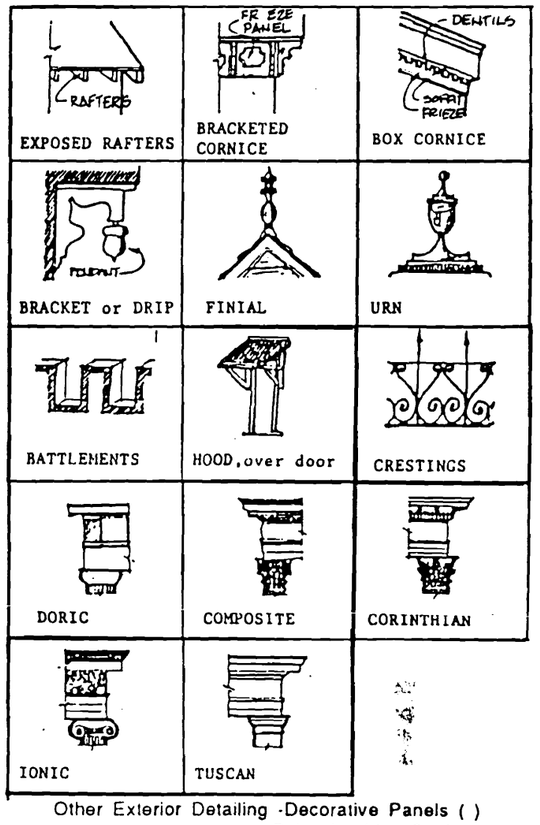

Other Exterior Detailing -Decorative Panels ( )
Balconies ( ) Quoins ( )
Date Stone ( ) Porch ( )
String or Belt Course ( )

- Where were the materials used for construction obtained: (i.e. Local brick-yards, quarries, out-of-state suppliers, etc.)

____

____

MISSOURI OFFICE OF HISTORIC PRESERVATION
ARCHITECTURAL/HISTORIC INVENTORY SURVEY FORM

1. NO. 114
2. COUNTY JASPER
3. LOCATION OF NEGATIVES POST ART MEMORIAL LIB.
4. PRESENT LOCAL NAME(S) OR DESIGNATION(S) OTASCO
5. OTHER NAME(S)
6. SPECIFIC LEGAL LOCATION TOWNSHIP ___ RANGE ___ SECTION ___ IF CITY OR TOWN, STREET ADDRESS
502 JOPLIN
7. CITY OR TOWN JOPLIN IF RURAL, VICINITY
8. DESCRIPTION OF LOCATION
NEW CONSTRUCTION
9. COORDINATES UTM LAT LONG
10. SITE( ) STRUCTURE( ) BUILDING(X) OBJECT( )
11. ON NATIONAL REGISTER YES( ) NO (X)
12. IS IT ELIGIBLE YES( ) NO(X)
13. PART OF ESTAB. DISTRICT YES( ) NO(X)
14. DISTRICT POTENTIAL YES( ) NO(X)
15. NAME OF ESTABLISHED DISTRICT
16. THEMATIC CATEGORY COMMERCIAL
17. DATE(S) OR PERIOD 1946
18. STYLE OR DESIGN
19. ARCHITECT OR ENGINEER
20. CONTRACTOR OR BUILDER
21. ORIGINAL USE, IF APPARENT
22. PRESENT USE
23. OWNERSHIP PUBLIC ( ) PRIVATE (X)
24. OWNER'S NAME AND ADDRESS IF KNOWN
25. OPEN TO PUBLIC YES( ) NO ( )
26. LOCAL CONTACT PERSON OR ORGANIZATION
27. OTHER SURVEY IN WHICH INCLUDED
NONE
28. NO.OF STORIES
29. BASEMENT YES( ) NO ( )
30. FOUNDATION MATERIAL
31. WALL CONSTRUCTION
32. ROOF TYPE & MATERIAL
33. NO. OF BAYS FRONT SIDE
34. WALL TREATMENT
35. PLAN SHAPE
36. CHANGES (EXPLAIN IN NO.42) ADDITION( ) ALTERED ( ) MOVED ( )
37. CONDITION INTERIOR EXTERIOR
38. PRESERVATION UNDERWAY YES( ) NO(X)
39. ENDANGERED BY WHAT YES ( ) NO(X)
40. VISIBLE FROM PUBLIC ROAD YES(X) NO( )
41. DISTANCE FROM AND FRONTAGE ON ROAD
42. FURTHER DESCRIPTION OF IMPORTANT FEATURES
43. HISTORY AND SIGNIFICANCE
44. DESCRIPTION OF ENVIRONMENT AND OUTBUILDINGS
45. SOURCES OF INFORMATION
46. PREPARED BY LAURA J. DERRICK
47. ORGANIZATION BCCW/CASEY A/E

RETURN THIS FORM WHEN COMPLETED TO: OFFICE OF HISTORIC PRESERVATION P.O. BOX 176 JEFFERSON CITY, MISSOURI 65102

IF ADDITIONAL SPACE IS NEEDED, ATTACH SEPARATE SHEET(S) TO THIS FORM

48. DATE 12/15/87
49. REVISION DATE(S)

OTASCO
OTASCO
ONE

JP-HE-KC-044

MISSOURI OFFICE OF HISTORIC PRESERVATION
ARCHITECTURAL/HISTORIC INVENTORY SURVEY FORM

1. NO. 115

2. COUNTY JASPER

3. LOCATION OF NEGATIVES POST ART MEMORIAL LIB.

4. PRESENT LOCAL NAME(S) OR DESIGNATION(S)
OTASCO SERVICE SHOP

5. OTHER NAME(S)

6. SPECIFIC LEGAL LOCATION
TOWNSHIP ___ RANGE ___ SECTION ___
IF CITY OR TOWN, STREET ADDRESS
506 JOPLIN

7. CITY OR TOWN IF RURAL, VICINITY
JOPLIN

8. DESCRIPTION OF LOCATION

9. COORDINATES UTM
LAT
LONG

10. SITE( ) STRUCTURE( )
BUILDING(X) OBJECT( )

11. ON NATIONAL REGISTER YES( ) NO (X)

12. IS IT ELIGIBLE YES(X) NO( )

13. PART OF ESTAB. DISTRICT YES( ) NO(X)

14. DISTRICT POTENTIAL YES(X) NO( )

15. NAME OF ESTABLISHED DISTRICT

16. THEMATIC CATEGORY
COMMERCIAL

17. DATE(S) OR PERIOD
CA. 1926

18. STYLE OR DESIGN
COMMERCIAL

19. ARCHITECT OR ENGINEER

20. CONTRACTOR OR BUILDER

21. ORIGINAL USE, IF APPARENT
UNKNOWN

22. PRESENT USE
GARAGE

23. OWNERSHIP PUBLIC ( ) PRIVATE (X)

24. OWNER'S NAME AND ADDRESS IF KNOWN
DR. JOSEPH
781-3020

25. OPEN TO PUBLIC YES( ) NO ( )

26. LOCAL CONTACT PERSON OR ORGANIZATION
OTASCO
623-8553

27. OTHER SURVEY IN WHICH INCLUDED
NONE

28. NO.OF STORIES 2

29. BASEMENT YES( ) NO (X)

30. FOUNDATION MATERIAL
BRICK

31. WALL CONSTRUCTION
IRON FRAME/BRICK

32. ROOF TYPE & MATERIAL
FLAT

33. NO. OF BAYS
FRONT SIDE

34. WALL TREATMENT
BRICK

35. PLAN SHAPE RECTANGLE

36. CHANGES (EXPLAIN IN NO.42) ADDITION( ) ALTERED (X) MOVED ( )

37. CONDITION
INTERIOR GOOD
EXTERIOR GOOD

38. PRESERVATION UNDERWAY YES( ) NO(X)

39. ENDANGERED BY WHAT YES ( ) NO(X)

40. VISIBLE FROM PUBLIC ROAD YES(X) NO( )

41. DISTANCE FROM AND FRONTAGE ON ROAD
10/50

42. FURTHER DESCRIPTION OF IMPORTANT FEATURES
ENTRANCE ALTERED/WINDOWS INFILLED.

43. HISTORY AND SIGNIFICANCE

44. DESCRIPTION OF ENVIRONMENT AND OUTBUILDINGS

45. SOURCES OF INFORMATION

46. PREPARED BY
LAURA J. DERRICK

47. ORGANIZATION
BCCW/CASEY A/E

48. DATE
12/15/87

49. REVISION DATE(S)

RETURN THIS FORM WHEN COMPLETED TO: OFFICE OF HISTORIC PRESERVATION
P.O. BOX 176
JEFFERSON CITY, MISSOURI 65102

IF ADDITIONAL SPACE IS NEEDED, ATTACH SEPARATE SHEET(S) TO THIS FORM

35. Plan Shape

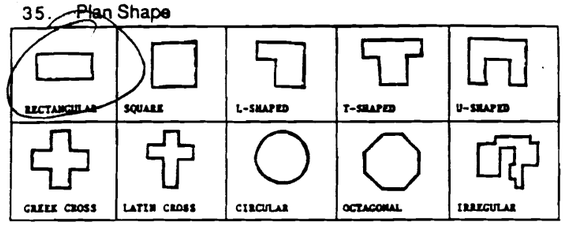

36. Changes - Addition _____
Alteration 1ST FLOOR GARAGE
Moved _____

37. Apparent Condition - Exterior: ( )Excellent
(X)Good
( )Fair
( )Deteriorated
( )Ruins
( )No Visible Remains
Interior: ( ) Excellent
(X)Good
( )Fair
( )Deteriorated
( )Ruins
( )No Visible Remains

38. Rennovation Underway yes( ) no(X)
Preservation Underway yes( ) no(X)
Future Plans for Property _____
SAME

39. Endangered yes( ) no(X) By What ? _____

40. (N.A.)

41. Distance From Road 10' Frontage on Road 50'

42. Further Description of Important Features:
DECORATIVE TIN CEILING

43. Is this property associated with persons, events, development, movements, etc., significant to the history of the community, state, or nation ?
Briefly Explain: _____
NA

44. Description of Environment and Outbuildings:
Is property integrally associated with any vistas, parks, landscapes ? yes( ) no(X) If yes, explain: _____

Environment - (X)Densely Built UP
( )Scattered Development
( )Open Land
Surrounding Buildings - (X)Similar Period
( )Later Period ( )Earlier Period
( )Institutional (X)Commercial
( )Industrial ( )Residential
( )Other _____
Property is prominent within environment - yes( ) no(X)

45. Documentation:
Indicate what legal records, county histories, maps, etc., were used to document facts about the property:
( )Court Records (chain of title ro abstract, etc.)
( )County Histories
( )Old Photographs - Location _____
Approx. Date _____
( )Newspaper Clippings - Location _____
Date _____
(✓)City Directories - Location _____
(✓)Maps (plats, atlases) - Location _____
( )Other ASK MANAGER

46. Prepared By: D. MILLER Phone: 781-3085
47. Organization: HISTORIC CMC
48. Date 8/31/87
49. Date of Revision _____

Any Other Comments or Observations:

Can trace back to 1927 city directory when Louis Westfeldt had furniture store. [illegible] 1929. Christman's Dep. Store [illegible] economy furniture annex [illegible] 1929 - Sears Roebuck afterward - constant changes
L.S.

JP-AS-003-044

JOPLIN HISTORIC SURVEY - INVENTORY SHEET

1. Inventory Number 26 (N.A.)__
2. County __Jasper____
3. (N.A.)
4. Present Local Name(s) or Designation(s):
OTASCO STOP - (Service)
5. Other Historic Name(s) or Event(s):
UNKNOWN.

6. Specific Location - Street Address:
506 JOPLIN
7. City __Joplin_____ State __Missouri_____
8. Description of Location:
Sketch the plan of the structure; indicate out-buildings and relationships to street; place X at main entrance, show porches, lightly shade one-story elements

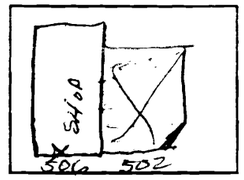

9. (N.A.)
10. Site ( ) Building (X) Structure ( ) Object ( )
11. (N.A.)
12. (N.A.)
13. Part of Proposed District ? yes(X) no( )
14. (N.A.)
15. Name of Proposed District __Joplin_Downtown___

16. Thematic Catagory - Commercial (X) Railroad ( )
Mining ( ) Other ( )_____
17. Date of Construction — ca. 1926?
Period of Construction __(N.A.)_____
Cost of Construction _____
18. Overall Architectural Aspect:
Style __(N.A.)_____
- Is this type of structure common in the area now ?
yes(X) no( )
- Was this type of structure common in the area in the past? yes(X) no( )
19. Architect or Designer _____
20. Contractor/Builder _____
21. Original Use UNKNOWN furniture?
Subsequent Use _____
22. Present Use - First Floor GARAGE SHOP
Other Floors WAREHOUSE/STORAGE
23. Present Ownership - Public ( ) Private (X)
24. Original Owner _____
Present Owner DR JOSEAH
Address/Phone — 781-3020
25. Accessibility - Open to Public yes(X) no( )
Restricted yes( ) no(X)
26. Local Contact Person or Organization :
OTASCO Phone: 623-8553
27. (N.A.)

28. Number of Stories - 1( ) 2(X) 3( ) 4( ) _____
29. Basement - Full ( ) Crawl Space ( ) Partial ( )
None (X)

30. Foundation Type -

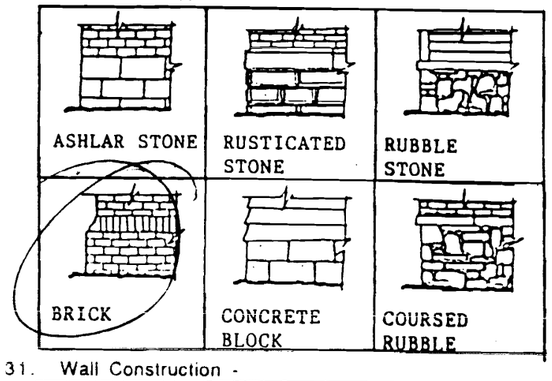

31. Wall Construction -

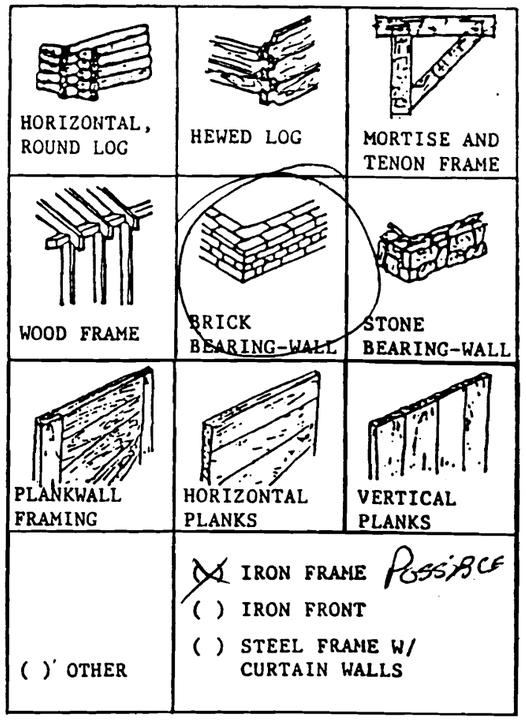

32. Roof Type -

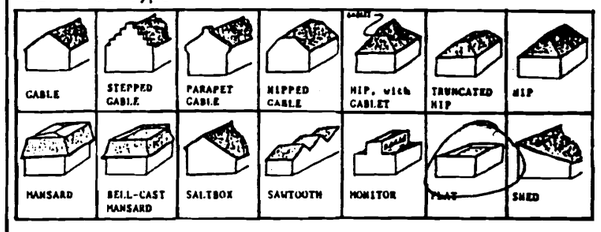

Roof Trim -



Multiple Roof Forms-Towers ( ) Metal Cresting ( )
Cupola ( ) Finials ( )
Other ( ) _____

Chimney - Straddle Ridge ( ) Center ( )
Front Slope ( ) Side ( )
Side Slope ( ) Back Slope ( )
Interior ( ) Exterior ( )

33. Number of Bays - Front _____ Side _____
34. Wall Treatment:

Stone STUCCO



Stone Treatment



Brick Patterns - Color RUST

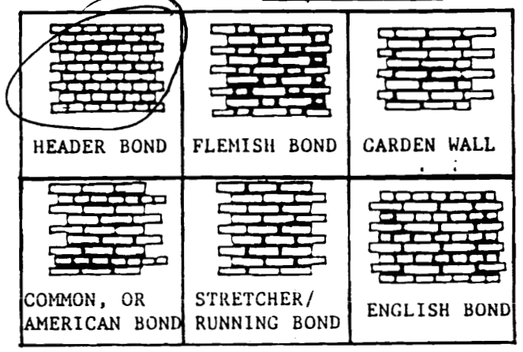

Concrete



Metal

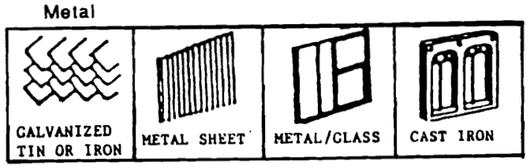

Composition Tile

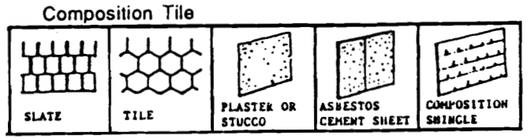

Wood - Painted Color _____

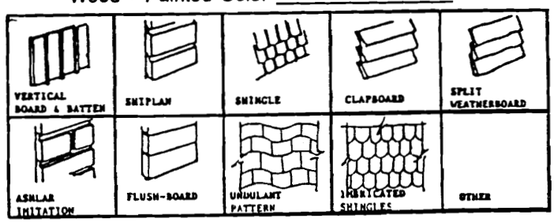

Dormers:
Hipped( ) Decorated( ) Facade( ) Sides( ) Rear( )



Windows - Painted Color _____

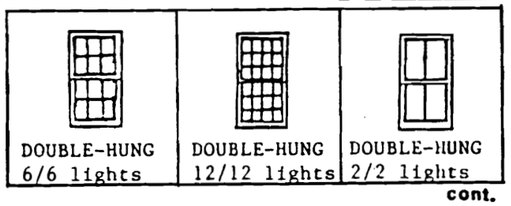

cont.



Surrounds - Plain ( ) Decorated ( ) Arch ( )
Pediment ( ) Shaped Lintel ( )
Placement - Regular (X) Irregular ( )
Projecting Bays or Oriels ( )
Stained Glass yes( ) no(X)
Modern Storm Windows yes( ) no(X)

Doors:
Straight ( ) Arched ( ) Plain ( ) Decorated ( )
Modern Storm Doors yes( ) no( )
Typical Storefront yes(X) no( )
Unusual Treatment NONE

Window and Door Treatments



Building Form Treatments

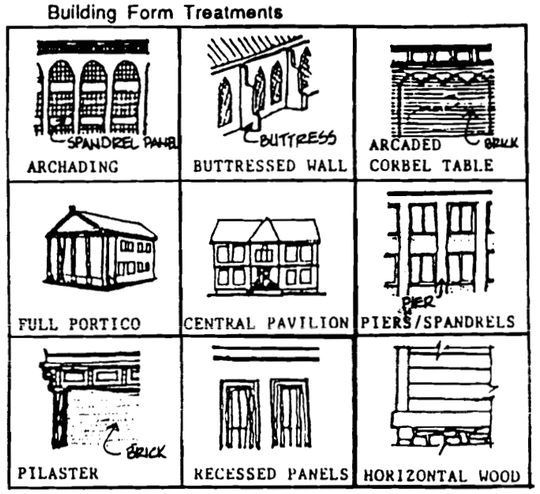

Miscellaneous

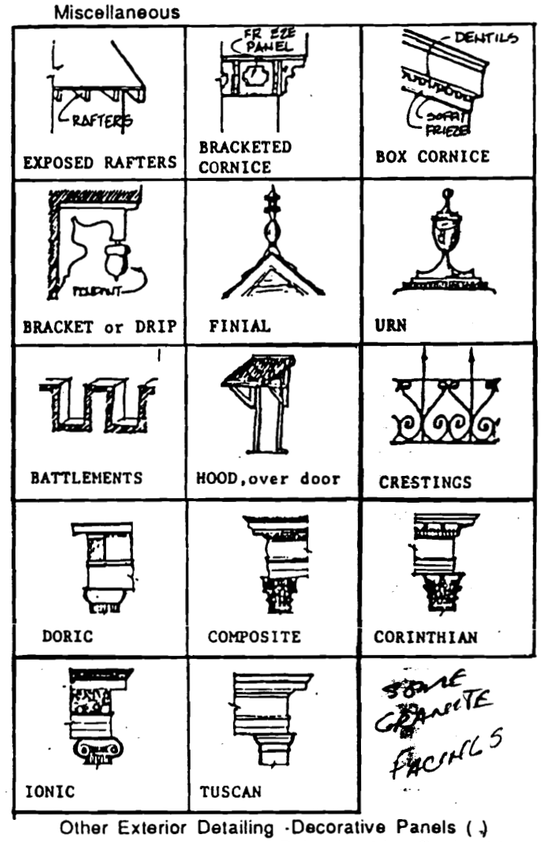

Other Exterior Detailing -Decorative Panels ( )
Balconies ( ) Quoins ( )
Date Stone ( ) Porch ( )
String or Belt Course ( )

- Where were the materials used for construction obtained: (i.e. Local brick-yards, quarries, out-of-state suppliers, etc.)

UNKNOWN

OTASCO
OTASCO SERVICE
WE INSTALL
MUFFLERS
TAIL PIPES
SHOCKS
SEAT COVERS
WE INSTALL
MUFFLERS
TAIL PIPES
SHOCKS
SEAT COVERS

JP-RS-003-006

MISSOURI OFFICE OF HISTORIC PRESERVATION
ARCHITECTURAL/HISTORIC INVENTORY SURVEY FORM

1. NO. 116

2. COUNTY JASPER

3. LOCATION OF NEGATIVES POST ART MEMORIAL LIB.

4. PRESENT LOCAL NAME(S) OR DESIGNATION(S)
BETTY PATRICKS/WILLIAM WEBB INTERIORS/ETC.

5. OTHER NAME(S)
Wells-Fargo, YWCA, Anheuser-Busch Brewery

6. SPECIFIC LEGAL LOCATION
TOWNSHIP___ RANGE___ SECTION___
IF CITY OR TOWN, STREET ADDRESS
508-510 JOPLIN

7. CITY OR TOWN IF RURAL, VICINITY
JOPLIN

8. DESCRIPTION OF LOCATION

9. COORDINATES UTM
LAT
LONG

10. SITE( ) STRUCTURE( )
BUILDING(X) OBJECT( )

11. ON NATIONAL REGISTER YES( ) NO (X)

12. IS IT ELIGIBLE YES( ) NO(x

13. PART OF ESTAB. DISTRICT YES( ) NO(X)

14. DISTRICT POTENTIAL YES(X NO( )

15. NAME OF ESTABLISHED DISTRICT

16. THEMATIC CATEGORY
COMMERCIAL

17. DATE(S) OR PERIOD
CA. 1915-1919

18. STYLE OR DESIGN
COMMERCIAL

19. ARCHITECT OR ENGINEER

20. CONTRACTOR OR BUILDER

21. ORIGINAL USE, IF APPARENT

22. PRESENT USE
RETAIL

23. OWNERSHIP PUBLIC ( ) PRIVATE (X)

24. OWNER'S NAME AND ADDRESS IF KNOWN
BETTY PATRICK
SAM COPP 623-5002

25. OPEN TO PUBLIC YES(X) NO ( )

26. LOCAL CONTACT PERSON OR ORGANIZATION

27. OTHER SURVEY IN WHICH INCLUDED
NONE

28. NO.OF STORIES 2

29. BASEMENT YES( ) NO (X)

30. FOUNDATION MATERIAL
BRICK

31. WALL CONSTRUCTION
BRICK/IRON FRAME

32. ROOF TYPE & MATERIAL
FLAT

33. NO. OF BAYS
FRONT SIDE

34. WALL TREATMENT
BRICK/WOOD

35. PLAN SHAPE RECTANGLE

36. CHANGES (EXPLAIN IN NO.42) ADDITION( ) ALTERED (X) MOVED ( )

37. CONDITION
INTERIOR - GOOD
EXTERIOR - GOOD

38. PRESERVATION UNDERWAY YES( ) NO(X)

39. ENDANGERED BY WHAT YES ( ) NO(X)

40. VISIBLE FROM PUBLIC ROAD YES(X) NO( )

41. DISTANCE FROM AND FRONTAGE ON ROAD
10/110

42. FURTHER DESCRIPTION OF IMPORTANT FEATURES

43. HISTORY AND SIGNIFICANCE

44. DESCRIPTION OF ENVIRONMENT AND OUTBUILDINGS

45. SOURCES OF INFORMATION

46. PREPARED BY
LAURA J. DERRICK

47. ORGANIZATION
BCCW/CASEY A/E

48. DATE
12/15/87

49. REVISION DATE(S)
6/20/88

RETURN THIS FORM WHEN COMPLETED TO: OFFICE OF HISTORIC PRESERVATION
P.O. BOX 176
JEFFERSON CITY, MISSOURI 65102

IF ADDITIONAL SPACE IS NEEDED, ATTACH SEPARATE SHEET(S) TO THIS FORM

35. Plan Shape

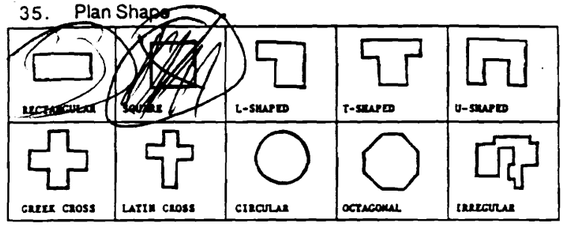

36. Changes - Addition _____
Alteration 3 DIFF STORES / 2 OWNERS
Moved _____

37. Apparent Condition - Exterior: ( )Excellent
(X)Good
( )Fair
( )Deteriorated
( )Ruins
( )No Visible Remains

Interior: ( ) Excellent
(X)Good
( )Fair
( )Deteriorated
( )Ruins
( )No Visible Remains

38. Rennovation Underway yes( ) no(X)
Preservation Underway yes( ) no(X)
Future Plans for Property _____

39. Endangered yes( ) no(X) By What ? _____

40. (N.A.)

41. Distance From Road 10 Frontage on Road 110'

42. Further Description of Important Features:
512 HAS TIN CEILING

43. Is this property associated with persons, events, development, movements, etc., significant to the history of the community, state, or nation ?
Briefly Explain: _____

44. Description of Environment and Outbuildings:
Is property integrally associated with any vistas, parks, landscapes ? yes( ) no(X) If yes, explain: _____

Environment - (X)Densely Built UP
( )Scattered Development
( )Open Land

Surrounding Buildings - (X)Similar Period
( )Later Period ( )Earlier Period
( )Institutional (X)Commercial
( )Industrial ( )Residential
( )Other _____

Property is prominent within environment - yes( ) no(X)

45. Documentation:
Indicate what legal records, county histories, maps, etc., were used to document facts about the property:
( )Court Records (chain of title ro abstract, etc.)
( )County Histories
( )Old Photographs - Location _____
Approx. Date _____
( )Newspaper Clippings - Location _____
Date _____
(X)City Directories - Location _____
(X)Maps (plats, atlases) - Location _____
( )Other OWNERS

46. Prepared By: D. MILLER Phone: 781-3025

47. Organization: _____

48. Date 8/31/87

49. Date of Revision _____

Any Other Comments or Observations:

Very difficult to trace since evidently 3 separate buildings built at different times but now joined together.
Wells Fargo at 510 from 1917-1938.
508 - Was YWCA from 1923-32.
512 - various businesses from 1920 on.
This is an interesting site because there was a stream flowing through in 1880s-1910 or so. George Redell, local agent for Anheuser-Busch, operated a brewery at this location.
L.S.

JP-AS-003-045

JOPLIN HISTORIC SURVEY - INVENTORY SHEET

1. Inventory Number 21 (N.A.)
2. County Jasper
3. (N.A.)
4. Present Local Name(s) or Designation(s):
~~[illegible]~~
5. Other Historic Name(s) or Event(s):

6. Specific Location - Street Address:
508 - 510 JOPLIN 512
7. City Joplin State Missouri
8. Description of Location:
Sketch the plan of the structure; indicate out-buildings and relationships to street; place X at main entrance, show porches, lightly shade one-story elements

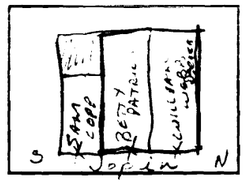

9. (N.A.)
10. Site ( ) Building (X) Structure ( ) Object ( )
11. (N.A.)
12. (N.A.)
13. Part of Proposed District ? yes(X) no( )
14. (N.A.)
15. Name of Proposed District Joplin Downtown

16. Thematic Catagory - Commercial (X) Railroad ( )
Mining ( ) Other ( )
17. Date of Construction ca. 1915-1919 ? See note
Period of Construction (N.A.)
Cost of Construction —
18. Overall Architectural Aspect:
Style (N.A.)
- Is this type of structure common in the area now ? yes(X) no( )
- Was this type of structure common in the area in the past? yes(X) no( )
19. Architect or Designer —
20. Contractor/Builder —
21. Original Use See notes
Subsequent Use STAIN GLASS
22. Present Use - First Floor RESTAURANT / DECORATION
Other Floors DANCE STUDIO / [illegible]
23. Present Ownership - Public ( ) Private (X) (2 PARTY)
24. Original Owner —
Present Owner BETTY PATRICK CROSSER REALTY
Address/Phone SAM COPP
25. Accessibility - Open to Public yes(X) no( )
Restricted yes( ) no(X)
26. Local Contact Person or Organization :
SAM COPP Phone: 623-5002
27. (N.A.)

28. Number of Stories - 1( ) 2(X) 3( ) 4( )
29. Basement - Full ( ) Crawl Space ( ) Partial ( )
None (X)

30. Foundation Type -

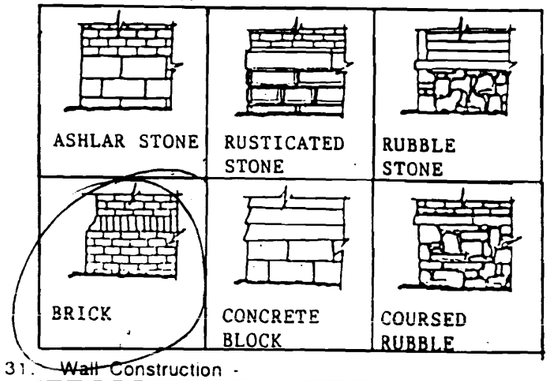

31. Wall Construction -

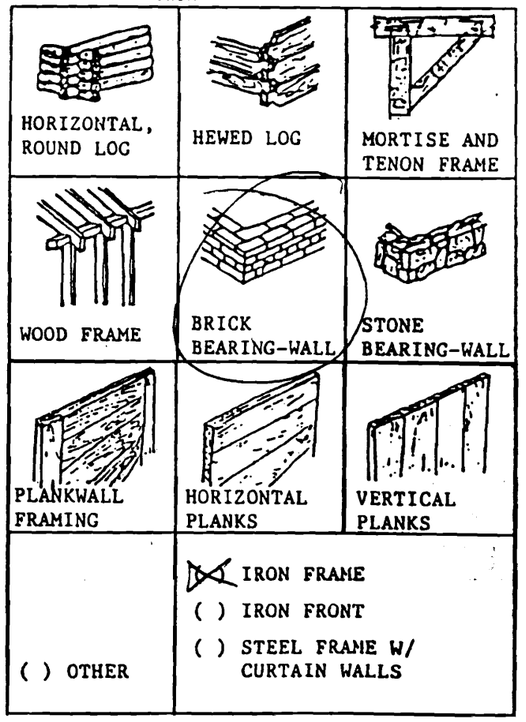

32. Roof Type -

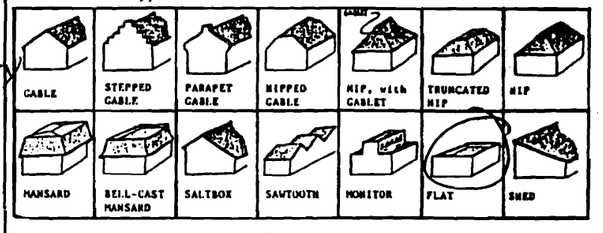

CHARLOTTE — JOE
BLANCHARD
NELSON ELECTRIC

Roof Trim -

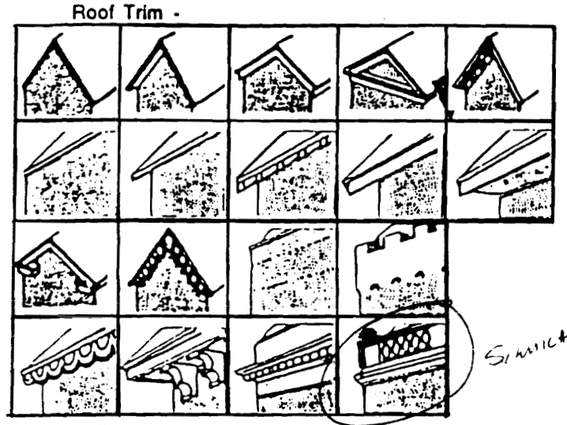

Multiple Roof Forms-Towers ( ) Metal Cresting ( )
Cupola ( ) Finials ( )
Other ( ) _____

Chimney - Straddle Ridge ( ) Center ( )
Front Slope ( ) Side ( )
Side Slope ( ) Back Slope ( )
Interior ( ) Exterior ( )

33. Number of Bays - Front 3 Side _____
34. Wall Treatment: BRICK LOWER REFACED
Stone

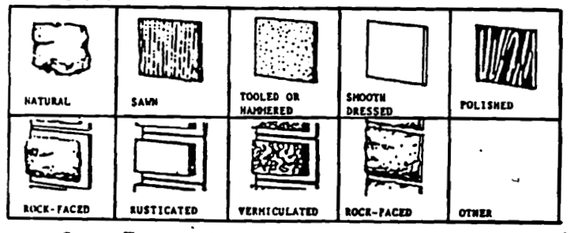

Stone Treatment

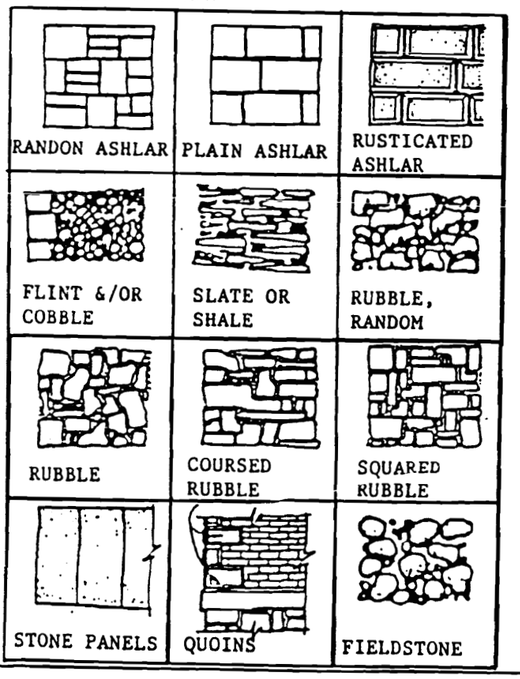

Brick Patterns - Color RED

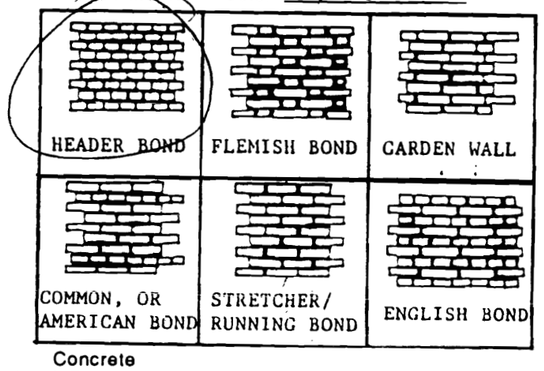

Concrete

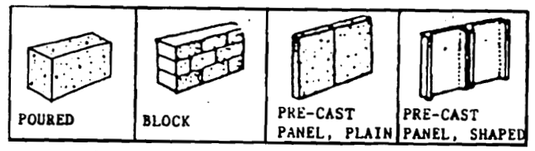

Metal

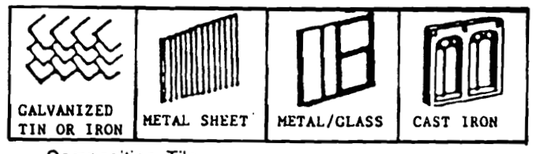

Composition Tile

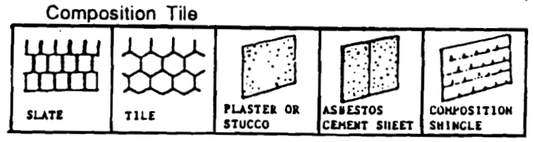

Wood - Painted Color _____

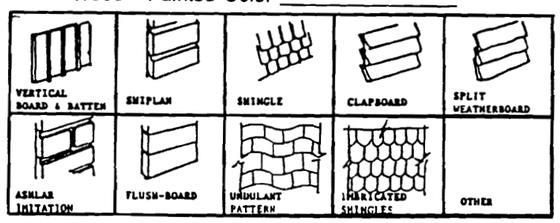

Dormers:
Hipped( ) Decorated( ) Facade( ) Sides( ) Rear( )



Windows - Painted Color _____

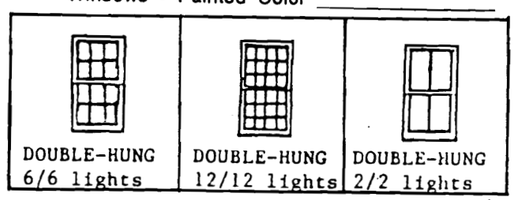

cont.

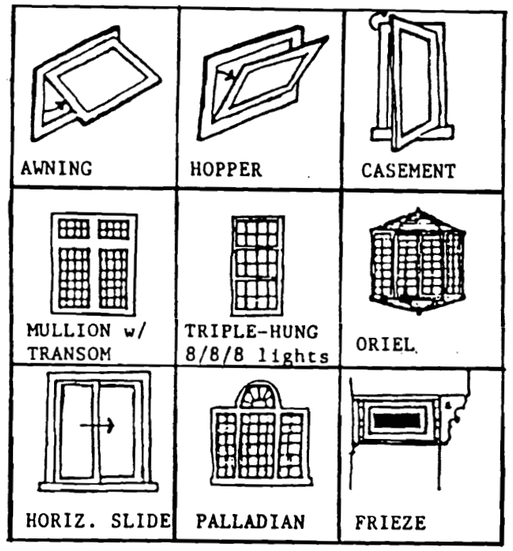

Surrounds - Plain ( ) Decorated ( ) Arch ( )
Pediment ( ) Shaped Lintel ( )
Placement - Regular ( ) Irregular ( )
Projecting Bays or Oriels ( )
Stained Glass yes(X) no( ) NEW DOOR
Modern Storm Windows yes( ) no(X)

Doors:
Straight (X) Arched ( ) Plain ( ) Decorated ( )
Modern Storm Doors yes( ) no(X)
Typical Storefront yes(X) no( )
Unusual Treatment _____

Window and Door Treatments



Building Form Treatments

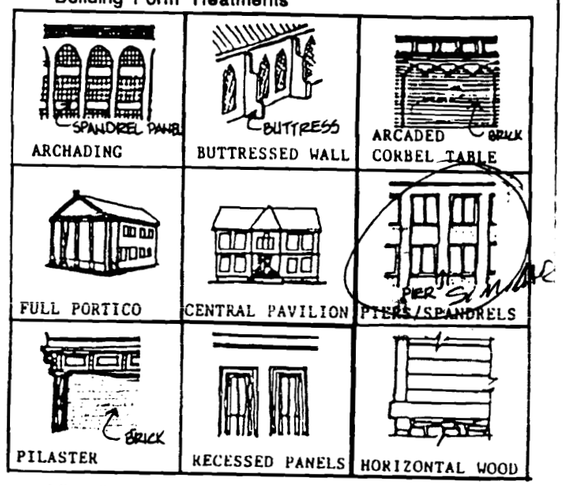

Miscellaneous

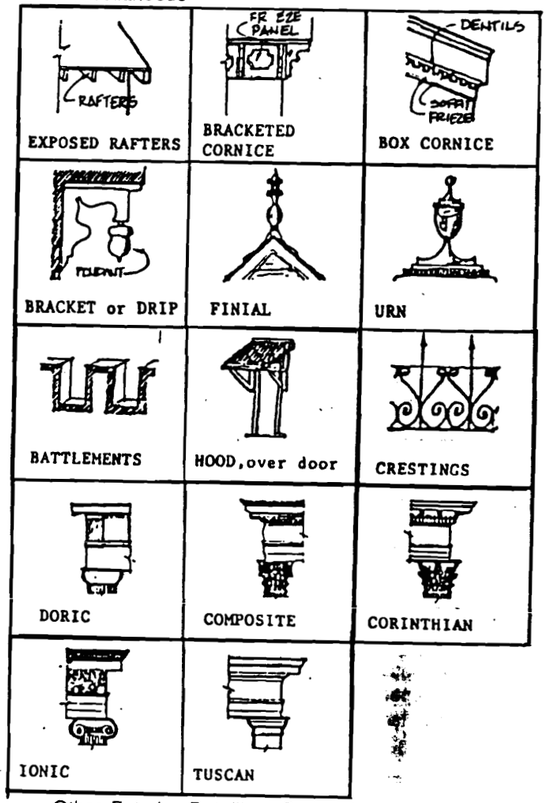

Other Exterior Detailing -Decorative Panels ( )
Balconies ( ) Quoins ( )
Date Stone ( ) Porch ( )
String or Belt Course ( )

- Where were the materials used for construction obtained: (i.e. Local brick-yards, quarries, out-of-state suppliers, etc.)

_____

_____

William Webb Interiors
and Art Gallery
CUSTOM PICTURE FRAMING
School
Ballet

JP-AS-003-046

MISSOURI OFFICE OF HISTORIC PRESERVATION
ARCHITECTURAL/HISTORIC INVENTORY SURVEY FORM

1. NO. 117

2. COUNTY JASPER

3. LOCATION OF NEGATIVES POST ART MEMORIAL LIB.

4. PRESENT LOCAL NAME(S) OR DESIGNATION(S)
ACOUSTICON/EATERY

5. OTHER NAME(S)
UNION OYSTER/SCHULTE PLUMBING

6. SPECIFIC LEGAL LOCATION
TOWNSHIP ___ RANGE ___ SECTION ___
IF CITY OR TOWN, STREET ADDRESS
514-516 JOPLIN

7. CITY OR TOWN JOPLIN IF RURAL, VICINITY

8. DESCRIPTION OF LOCATION

9. COORDINATES UTM
LAT
LONG

10. SITE( ) STRUCTURE( )
BUILDING(X) OBJECT( )

11. ON NATIONAL REGISTER YES( ) NO (X)

12. IS IT ELIGIBLE YES( ) NO(X)

13. PART OF ESTAB. DISTRICT YES( ) NO(X)

14. DISTRICT POTENTIAL YES( ) NO(X)

15. NAME OF ESTABLISHED DISTRICT

16. THEMATIC CATEGORY
COMMERCIAL

17. DATE(S) OR PERIOD
CA. 1918

18. STYLE OR DESIGN
UNKNOWN

19. ARCHITECT OR ENGINEER

20. CONTRACTOR OR BUILDER

21. ORIGINAL USE, IF APPARENT
FISH MARKET/PLUMBER

22. PRESENT USE
RETAIL

23. OWNERSHIP PUBLIC ( ) PRIVATE (X)

24. OWNER'S NAME AND ADDRESS IF KNOWN
GIL STEVENS
BRADY STEVENS COMPANY

25. OPEN TO PUBLIC YES(X) NO ( )

26. LOCAL CONTACT PERSON OR ORGANIZATION

27. OTHER SURVEY IN WHICH INCLUDED
NONE

28. NO.OF STORIES 2

29. BASEMENT YES( ) NO ( )

30. FOUNDATION MATERIAL
BRICK

31. WALL CONSTRUCTION
IRON FRAME/BRICK

32. ROOF TYPE & MATERIAL
FLAT

33. NO. OF BAYS
FRONT SIDE

34. WALL TREATMENT
STUCCO

35. PLAN SHAPE RECTANGLE

36. CHANGES (EXPLAIN IN NO.42) ADDITION( ) ALTERED (X) MOVED ( )

37. CONDITION
INTERIOR GOOD
EXTERIOR GOOD

38. PRESERVATION UNDERWAY YES( ) NO(X)

39. ENDANGERED BY WHAT YES ( ) NO(X)

40. VISIBLE FROM PUBLIC ROAD YES(X) NO( )

41. DISTANCE FROM AND FRONTAGE ON ROAD
10/50

42. FURTHER DESCRIPTION OF IMPORTANT FEATURES
MAIN FACADE REPLACED WITH ARCHED TOPPED STOREFRONT WINDOWS AND STUCCO.

43. HISTORY AND SIGNIFICANCE

44. DESCRIPTION OF ENVIRONMENT AND OUTBUILDINGS

45. SOURCES OF INFORMATION

46. PREPARED BY
LAURA J. DERRICK

47. ORGANIZATION
BCCW/CASEY A/E

RETURN THIS FORM WHEN COMPLETED TO: OFFICE OF HISTORIC PRESERVATION
P.O. BOX 176
JEFFERSON CITY, MISSOURI 65102

IF ADDITIONAL SPACE IS NEEDED, ATTACH SEPARATE SHEET(S) TO THIS FORM

48. DATE 12/15/87

49. REVISION DATE(S)

35. Plan Shape

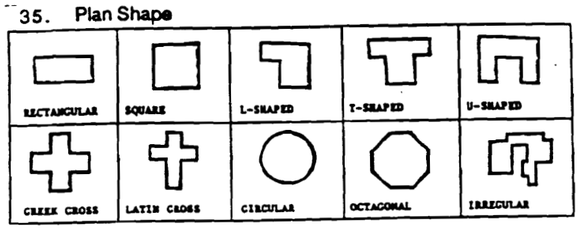

36. Changes - Addition _____
Alteration newfront over this +
Moved 518-520

37. Apparent Condition - Exterior: ( )Excellent
(X)Good
( )Fair
( )Deteriorated
( )Ruins
original (X)No Visible Remains
Interior: ( ) Excellent
(X)Good
( )Fair
( )Deteriorated
( )Ruins
original ( )No Visible Remains

38. Rennovation Underway yes( ) no(X)
Preservation Underway yes( ) no(X)
Future Plans for Property _____

39. Endangered yes( ) no(X) By What ? _____

40. (N.A.)
41. Distance From Road 10 Frontage on Road 50

42. Further Description of Important Features:
new facade

43. Is this property associated with persons, events, development, movements, etc., significant to the history of the community, state, or nation ?
Briefly Explain: notes

44. Description of Environment and Outbuildings:
Is property integrally associated with any vistas, parks, landscapes ? yes( ) no(X) If yes, explain: _____

Environment - (X)Densely Built UP
( )Scattered Development
( )Open Land
Surrounding Buildings - (X)Similar Period
( )Later Period ( )Earlier Period
( )Institutional (X)Commercial
( )Industrial ( )Residential
( )Other _____
Property is prominent within environment - yes( ) no(X)

45. Documentation:
Indicate what legal records, county histories, maps, etc., were used to document facts about the property:
( )Court Records (chain of title ro abstract, etc.)
( )County Histories
( )Old Photographs - Location _____
Approx. Date _____
( )Newspaper Clippings - Location _____
Date _____
(✓)City Directories - Location _____
(✓)Maps (plats, atlases) - Location _____
( )Other _____

46. Prepared By: D. Miller Phone: 781-3085
47. Organization: _____
48. Date 8/3/87
49. Date of Revision _____

Any Other Comments or Observations:

Seems to have been built about 1918 because H.B. Schulte, plumber is at 516 from 1919-1935; Union Oyster is at 514 from 1919-1940. Afterward, various retail
L.S.

JP-AS-003-046

JOPLIN HISTORIC SURVEY - INVENTORY SHEET

1. Inventory Number 28A (N.A.) (See also 28 B)
2. County Jasper
3. (N.A.)
4. Present Local Name(s) or Designation(s): Acousticon / Eatery
5. Other Historic Name(s) or Event(s): Union Oyster / Schulte plumbing

6. Specific Location - Street Address: 514-516 Joplin
7. City Joplin State Missouri
8. Description of Location: Sketch the plan of the structure; indicate outbuildings and relationships to street; place X at main entrance, show porches, lightly shade one-story elements

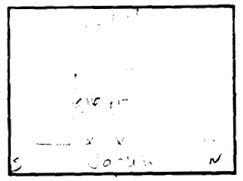

9. (N.A.)
10. Site ( ) Building (X) Structure ( ) Object ( )
11. (N.A.)
12. (N.A.)
13. Part of Proposed District ? yes(X) no( )
14. (N.A.)
15. Name of Proposed District Joplin Downtown

16. Thematic Catagory - Commercial (X) Railroad ( ) Mining ( ) Other ( )
17. Date of Construction ca. 1918?
Period of Construction (N.A.)
Cost of Construction _____
18. Overall Architectural Aspect:
Style (N.A.)
- Is this type of structure common in the area now ? yes( ) no( )
- Was this type of structure common in the area in the past? yes( ) no( )
19. Architect or Designer _____
20. Contractor/Builder _____
21. Original Use fish mkt, plumber
Subsequent Use various retail
22. Present Use - First Floor _____
Other Floors _____
23. Present Ownership - Public ( ) Private ( )
24. Original Owner hearing aid, cafe
Present Owner Gil Stevens (Brady Stevens Co.)
Address/Phone _____
25. Accessibility - Open to Public yes(X) no( )
Restricted yes( ) no( )
26. Local Contact Person or Organization : Gil Stevens Phone: _____
27. (N.A.)

28. Number of Stories - 1( ) 2(X) 3( ) 4( ) _____
29. Basement - Full ( ) Crawl Space ( ) Partial ( ) None ( )
no one knows whats on 2nd floor - no stairs to get there!

30. Foundation Type -

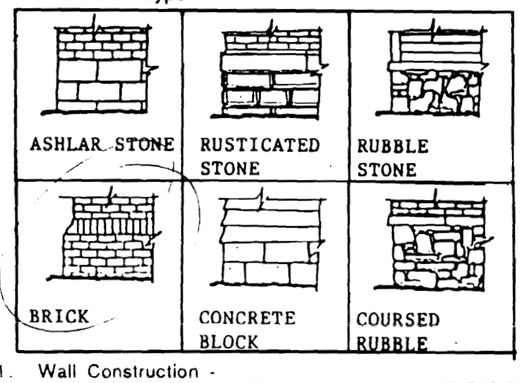

31. Wall Construction -

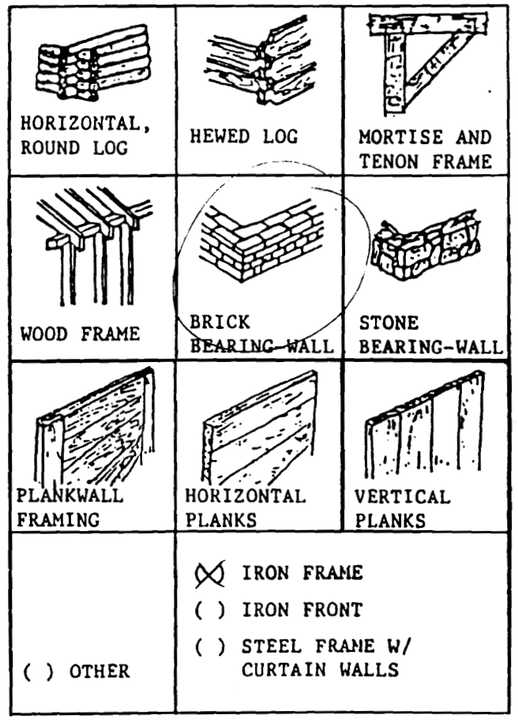

32. Roof Type -

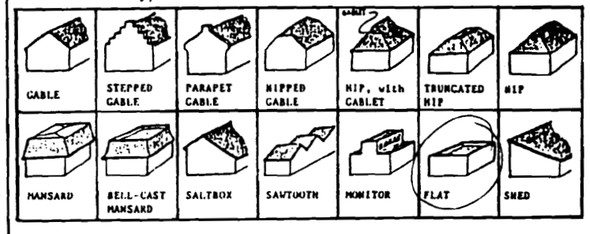

Roof Trim -

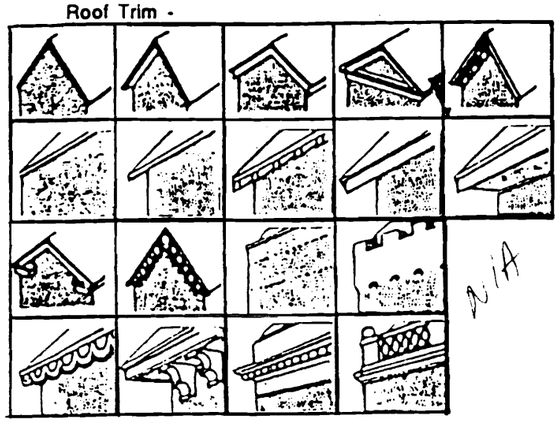

N/A

Multiple Roof Forms-Towers ( ) Metal Cresting ( )
Cupola ( ) Finials ( )
Other ( ) _____

Chimney - Straddle Ridge ( ) Center ( )
Front Slope ( ) Side ( )
Side Slope ( ) Back Slope ( )
Interior ( ) Exterior ( )

33. Number of Bays - Front _____ Side _____
34. Wall Treatment:

Stone



stucco (new)

Stone Treatment

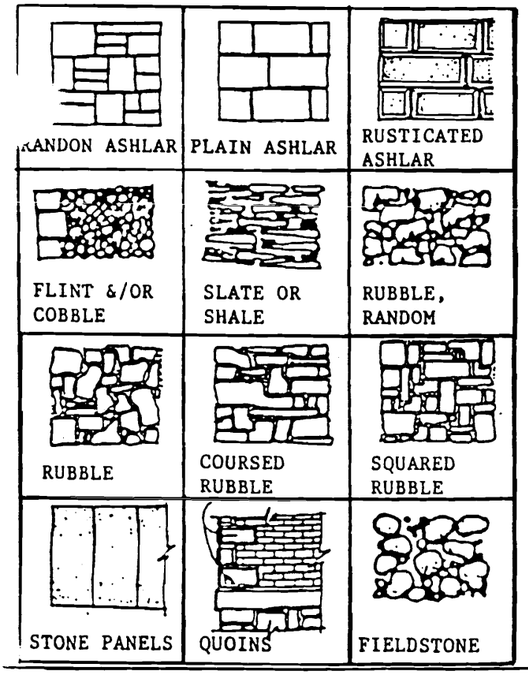

Brick Patterns - Color _____

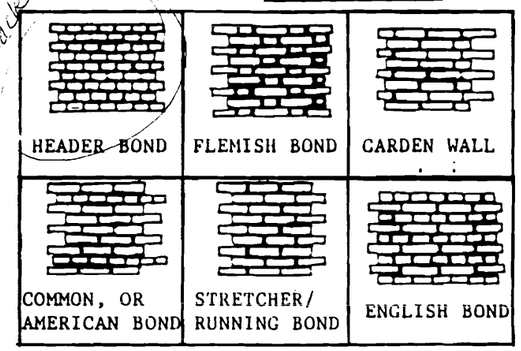

Concrete



Metal

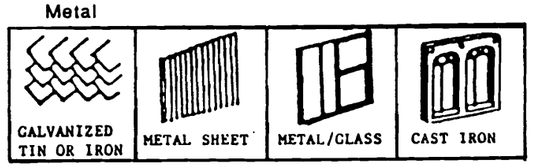

Composition Tile

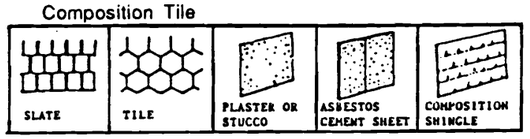

Wood - Painted Color _____

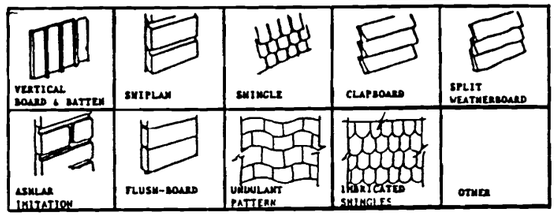

Dormers:
Hipped( ) Decorated( ) Facade( ) Sides( ) Rear( )



Windows - Painted Color _____

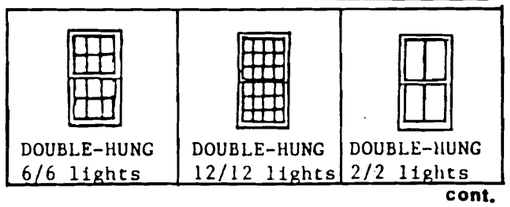

cont.

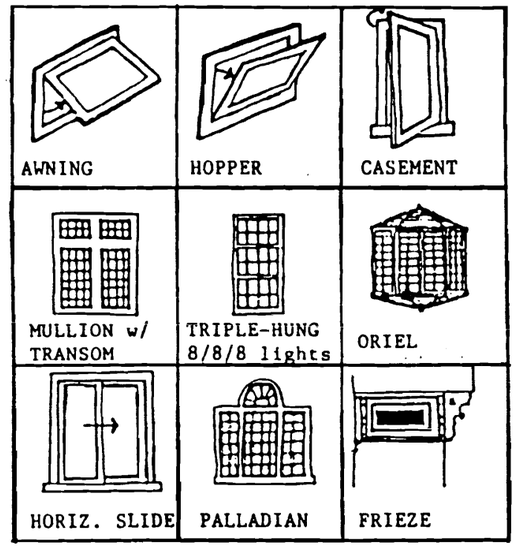

Surrounds - Plain (X) Decorated ( ) Arch ( )
Pediment ( ) Shaped Lintel ( )
Placement - Regular (X) Irregular ( )
Projecting Bays or Oriels ( )
Stained Glass yes( ) no(X)
Modern Storm Windows yes( ) no(X)

Doors:
Straight ( ) Arched (X) modern Plain ( ) Decorated ( )
Modern Storm Doors yes( ) no( )
Typical Storefront yes( ) no( )
Unusual Treatment new facade

Window and Door Treatments



back

Building Form Treatments

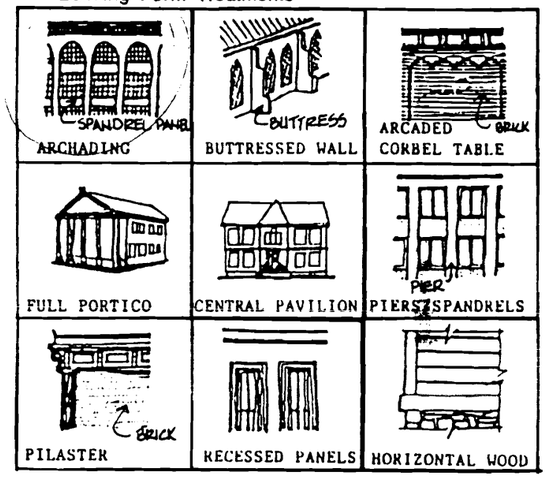

Miscellaneous

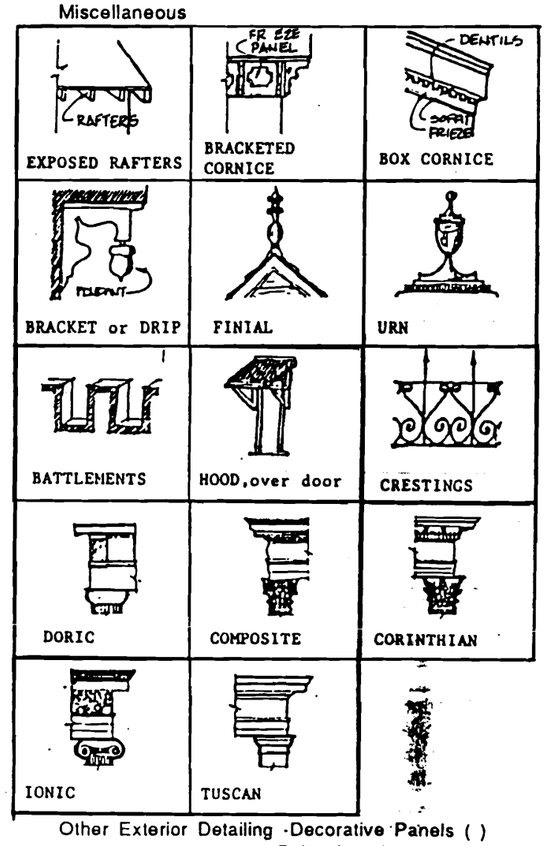

Other Exterior Detailing -Decorative Panels ( )
Balconies ( ) Quoins ( )
Date Stone ( ) Porch ( )
String or Belt Course ( )

- Where were the materials used for construction obtained: (i.e. Local brick-yards, quarries, out-of-state suppliers, etc.)

_____

_____

eaTexy
ACOUSTICON
EARING AIDS
518
514

JP-HS-047

MISSOURI OFFICE OF HISTORIC PRESERVATION
ARCHITECTURAL/HISTORIC INVENTORY SURVEY FORM

1. NO. 118
2. COUNTY JASPER
3. LOCATION OF NEGATIVES POST ART MEMORIAL LIB.
4. PRESENT LOCAL NAME(S) OR DESIGNATION(S) THE CLUB/1ST NATIONAL BANK OF SARCOXIE
5. OTHER NAME(S)
6. SPECIFIC LEGAL LOCATION TOWNSHIP___ RANGE___ SECTION___ IF CITY OR TOWN, STREET ADDRESS 518-520 JOPLIN
7. CITY OR TOWN JOPLIN IF RURAL, VICINITY
8. DESCRIPTION OF LOCATION
9. COORDINATES UTM LAT LONG
10. SITE( ) BUILDING(X) STRUCTURE( ) OBJECT( )
11. ON NATIONAL REGISTER YES( ) NO (X)
12. IS IT ELIGIBLE YES( ) NO(X)
13. PART OF ESTAB. DISTRICT YES( ) NO(X)
14. DISTRICT POTENTIAL YES( ) NO(X)
15. NAME OF ESTABLISHED DISTRICT
16. THEMATIC CATEGORY COMMERCIAL
17. DATE(S) OR PERIOD 1905
18. STYLE OR DESIGN UNKNOWN
19. ARCHITECT OR ENGINEER
20. CONTRACTOR OR BUILDER
21. ORIGINAL USE, IF APPARENT LIVERY
22. PRESENT USE CLUB/BANK
23. OWNERSHIP PUBLIC ( ) PRIVATE (X)
24. OWNER'S NAME AND ADDRESS IF KNOWN GIL STEVENS BRADY STEVENS CO.
25. OPEN TO PUBLIC YES(X) NO ( )
26. LOCAL CONTACT PERSON OR ORGANIZATION
27. OTHER SURVEY IN WHICH INCLUDED NONE
28. NO.OF STORIES 2
29. BASEMENT YES( ) NO ( )
30. FOUNDATION MATERIAL BRICK
31. WALL CONSTRUCTION BRICK BEARING
32. ROOF TYPE & MATERIAL FLAT
33. NO. OF BAYS FRONT SIDE
34. WALL TREATMENT STUCCO
35. PLAN SHAPE RECTANGLE
36. CHANGES (EXPLAIN IN NO.42) ADDITION( ) ALTERED (X) MOVED ( )
37. CONDITION INTERIOR GOOD EXTERIOR GOOD
38. PRESERVATION UNDERWAY YES( ) NO(X)
39. ENDANGERED BY WHAT YES ( ) NO(X)
40. VISIBLE FROM PUBLIC ROAD YES(X) NO( )
41. DISTANCE FROM AND FRONTAGE ON ROAD 10/50
42. FURTHER DESCRIPTION OF IMPORTANT FEATURES
MAIN FACADE REPLACED WITH ARCHED TOPPED STOREFRONT WINDOWS AND STUCCO.
43. HISTORY AND SIGNIFICANCE
44. DESCRIPTION OF ENVIRONMENT AND OUTBUILDINGS
45. SOURCES OF INFORMATION
46. PREPARED BY LAURA J. DERRICK
47. ORGANIZATION BCCW/CASEY A/E
48. DATE 12/15/87
49. REVISION DATE(S)

RETURN THIS FORM WHEN COMPLETED TO: OFFICE OF HISTORIC PRESERVATION P.O. BOX 176 JEFFERSON CITY, MISSOURI 65102
IF ADDITIONAL SPACE IS NEEDED, ATTACH SEPARATE SHEET(S) TO THIS FORM

35. Plan Shape

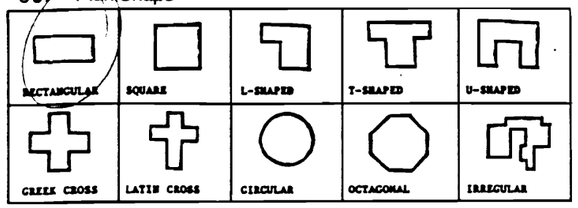

36. Changes - Addition _____
Alteration new facade, joined
Moved with 514-516 Joplin

37. Apparent Condition - Exterior: ( )Excellent
(X)Good
( )Fair
( )Deteriorated
( )Ruins
original (X)No Visible Remains
Interior: ( ) Excellent
(X)Good
( )Fair
( )Deteriorated
( )Ruins
original (X)No Visible Remains

38. Rennovation Underway yes( ) no(X)
Preservation Underway yes( ) no(X)
Future Plans for Property _____

39. Endangered yes( ) no( ) By What ? _____

40. (N.A.)

41. Distance From Road 10 Frontage on Road 50

42. Further Description of Important Features:
new

43. Is this property associated with persons, events, development, movements, etc., significant to the history of the community, state, or nation ?
Briefly Explain: notes

44. Description of Environment and Outbuildings:
Is property integrally associated with any vistas, parks, landscapes ? yes( ) no( ) If yes, explain: drive-through for bank

Environment - ( )Densely Built UP
( )Scattered Development
( )Open Land

Surrounding Buildings - ( )Similar Period
( )Later Period ( )Earlier Period
( )Institutional ( )Commercial
( )Industrial ( )Residential
( )Other _____

Property is prominent within environment - yes( ) no(X)

45. Documentation:
Indicate what legal records, county histories, maps, etc., were used to document facts about the property:
( )Court Records (chain of title ro abstract, etc.)
( )County Histories
( )Old Photographs - Location _____
Approx. Date _____
( )Newspaper Clippings - Location _____
Date _____
(X)City Directories - Location _____
(X)Maps (plats, atlases) - Location _____
( )Other _____

46. Prepared By: D. Miller Phone: 781-3085
47. Organization: _____
48. Date 8/31/87
49. Date of Revision _____

Any Other Comments or Observations:

originally J.F. Lee Livery (early Joplin pioneer) later various automobile dealerships + Pepsi Bottling Co. Brady Stevens Realty combined these with 514-516 + put on new stucco facade.

L.S.

110 JP-AS-003-047

JOPLIN HISTORIC SURVEY - INVENTORY SHEET

1. Inventory Number 28 B (N.A.) (See also 28 A)
2. County Jasper
3. (N.A.)
4. Present Local Name(s) or Designation(s): The Club / 1st Nat'l Bank of Sarcoxie
5. Other Historic Name(s) or Event(s): _____

6. Specific Location - Street Address: 518-520 Joplin
7. City Joplin State Missouri
8. Description of Location: Sketch the plan of the structure; indicate out-buildings and relationships to street; place X at main entrance, show porches, lightly shade one-story elements



9. (N.A.)
10. Site ( ) Building (X) Structure ( ) Object ( )
11. (N.A.)
12. (N.A.)
13. Part of Proposed District ? yes(X) no( )
14. (N.A.)
15. Name of Proposed District Joplin Downtown

16. Thematic Catagory - Commercial (X) Railroad ( ) Mining ( ) Other ( )
17. Date of Construction 1905
Period of Construction (N.A.)
Cost of Construction _____
18. Overall Architectural Aspect:
Style (N.A.)
- Is this type of structure common in the area now ? yes( ) no( )
- Was this type of structure common in the area in the past? yes(X) no( )
19. Architect or Designer _____
20. Contractor/Builder _____
21. Original Use livery
Subsequent Use automobile dealers
22. Present Use - First Floor club, bank
Other Floors closed off, no access
23. Present Ownership - Public ( ) Private (X)
24. Original Owner Gil Stevens (Brady Stevens Co.)
Present Owner _____
Address/Phone _____
25. Accessibility - Open to Public yes(X) no( )
Restricted yes( ) no( )
26. Local Contact Person or Organization :
Gil Stevens Phone: _____
27. (N.A.)

28. Number of Stories - 1( ) 2(X) 3( ) 4( ) _____
29. Basement - Full ( ) Crawl Space ( ) Partial ( ) None ( )

30. Foundation Type -

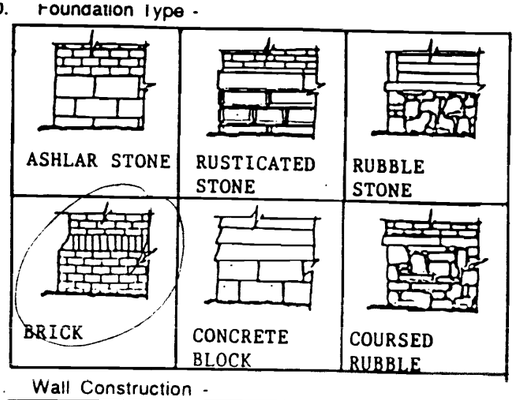

31. Wall Construction -

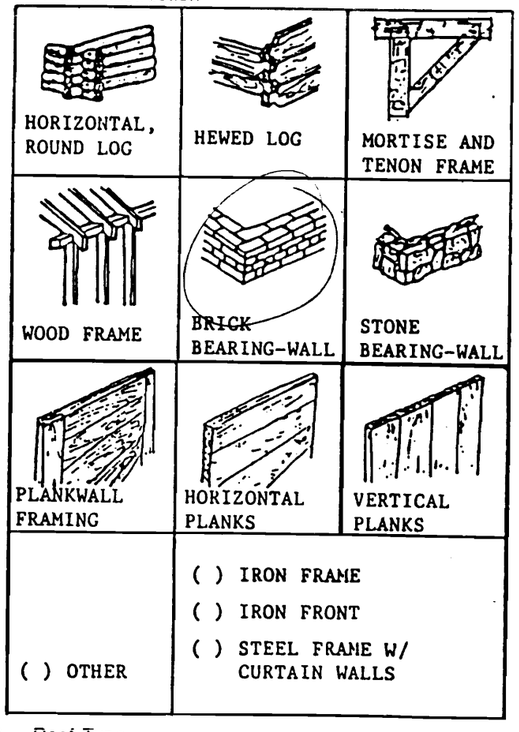

32. Roof Type -

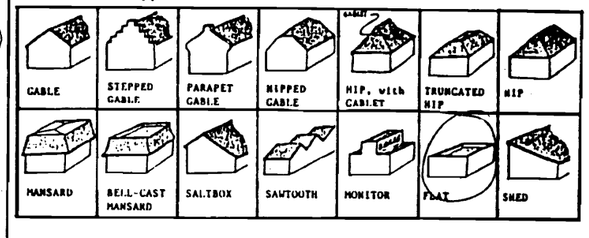

Roof Trim -



(N/A)

Multiple Roof Forms-Towers ( ) Metal Cresting ( )
Cupola ( ) Finials ( )
Other ( ) _____

Chimney - Straddle Ridge ( ) Center ( )
Front Slope ( ) Side ( )
Side Slope ( ) Back Slope ( )
Interior ( ) Exterior ( )

33. Number of Bays - Front _____ Side _____
34. Wall Treatment:

Stone



new stucco

Stone Treatment

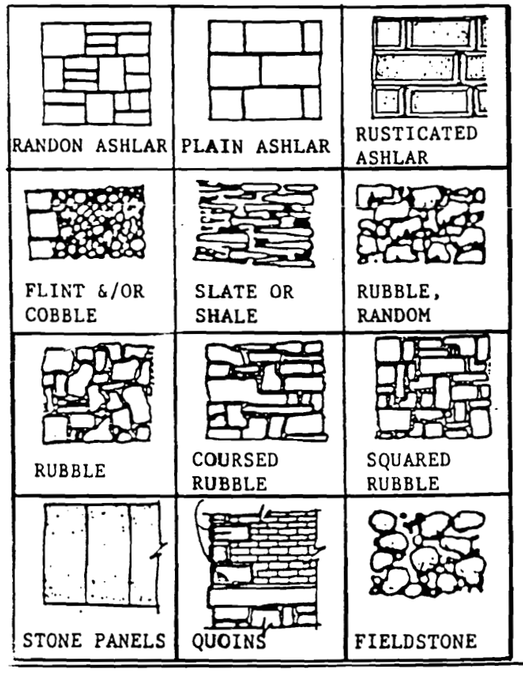

Brick Patterns - Color red

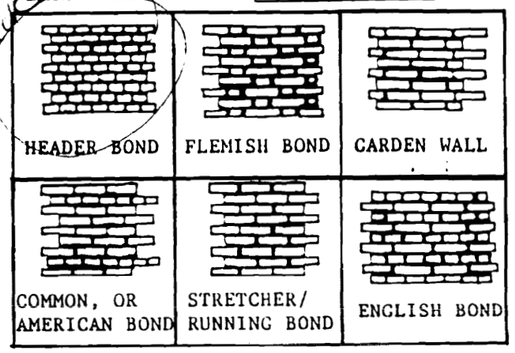

Concrete

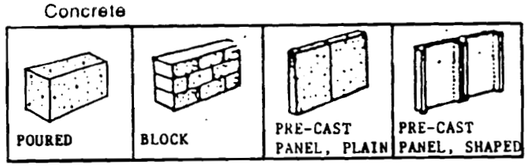

Metal

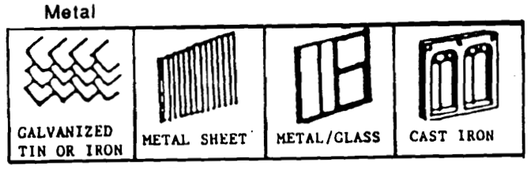

Composition Tile

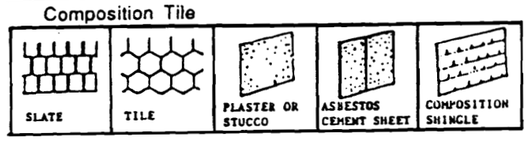

Wood - Painted Color _____

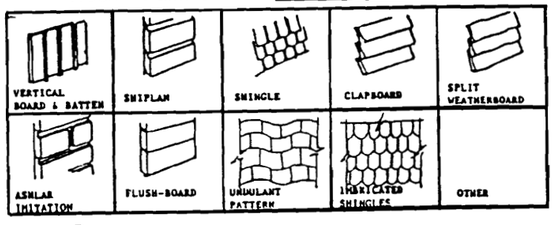

Dormers:
Hipped( ) Decorated( ) Facade( ) Sides( ) Rear( )

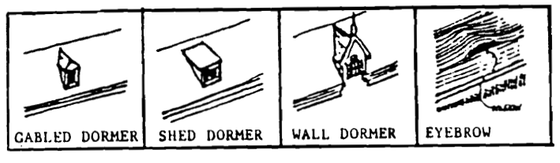

Windows - Painted Color _____

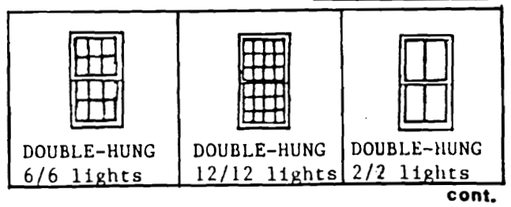

cont.



Surrounds - Plain (✓) Decorated ( ) Arch ( )
Pediment ( ) Shaped Lintel ( )
Placement - Regular (✓) Irregular ( )
Projecting Bays or Oriels ( )
Stained Glass yes( ) no( )
Modern Storm Windows yes( ) no(✓)

Doors:
Straight ( ) Arched (✓) modern Plain ( ) Decorated ( )
Modern Storm Doors yes( ) no( )
Typical Storefront yes( ) no( )
Unusual Treatment _____

Window and Door Treatments

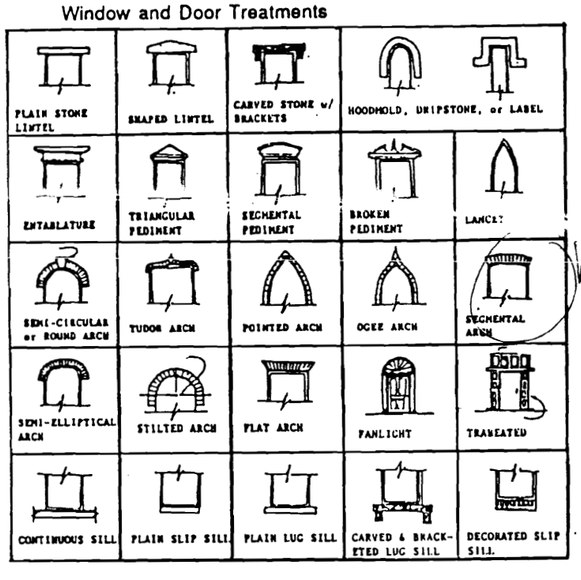

Building Form Treatments

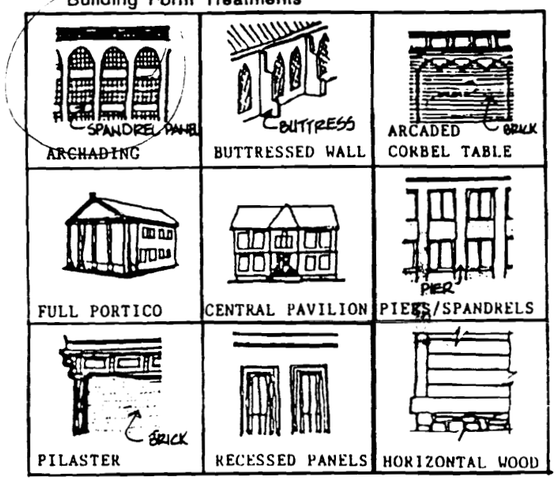

Miscellaneous

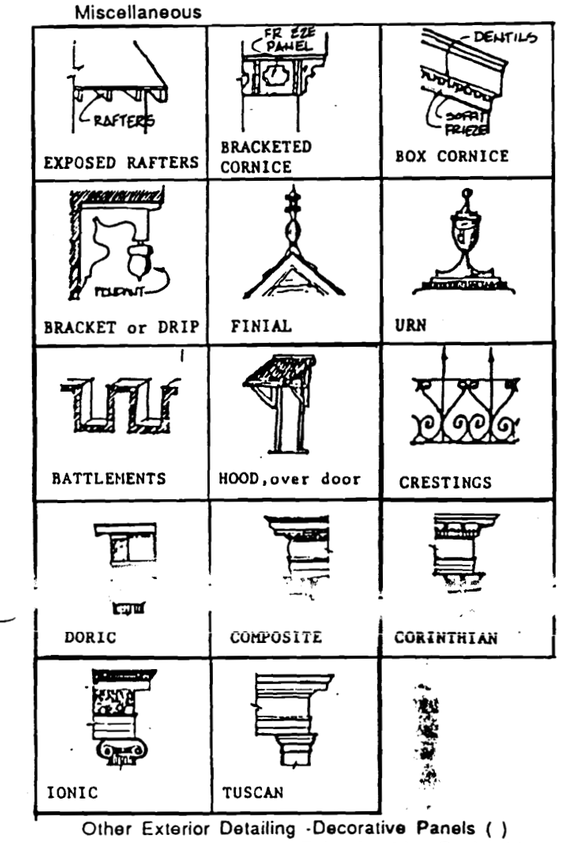

Other Exterior Detailing -Decorative Panels ( )
Balconies ( ) Quoins ( )
Date Stone ( ) Porch ( )
String or Belt Course ( )

- Where were the materials used for construction obtained: (i.e. Local brick-yards, quarries, out-of-state suppliers, etc.)

_____

_____

1ST
NATIONAL
BANK
SARCOXIE JOPLIN
1ST
SARCOXIE
NATIONAL
OF
BANK
JOPLIN
520
THE CLUB
Hair Style SHOP
The CLUB
STYLING SHOP
MEN & WOMEN
BOYS & GIRLS
518

JP-AS-003-041

MISSOURI OFFICE OF HISTORIC PRESERVATION
ARCHITECTURAL/HISTORIC INVENTORY SURVEY FORM

1. NO. 119
2. COUNTY JASPER
3. LOCATION OF NEGATIVES POST ART MEMORIAL LIB.
4. PRESENT LOCAL NAME(S) OR DESIGNATION(S) DD HOPPERS CAFE
5. OTHER NAME(S)
6. SPECIFIC LEGAL LOCATION TOWNSHIP___ RANGE___ SECTION___ IF CITY OR TOWN, STREET ADDRESS 524 JOPLIN
7. CITY OR TOWN JOPLIN IF RURAL, VICINITY
8. DESCRIPTION OF LOCATION NEW CONSTRUCTION
9. COORDINATES UTM LAT LONG
10. SITE( ) STRUCTURE( ) BUILDING(X) OBJECT( )
11. ON NATIONAL REGISTER YES( ) NO (X)
12. IS IT ELIGIBLE YES( ) NO(X
13. PART OF ESTAB. DISTRICT YES( ) NO(X)
14. DISTRICT POTENTIAL YES( ) NO(X)
15. NAME OF ESTABLISHED DISTRICT
16. THEMATIC CATEGORY COMMERCIAL
17. DATE(S) OR PERIOD 1972
18. STYLE OR DESIGN
19. ARCHITECT OR ENGINEER
20. CONTRACTOR OR BUILDER
21. ORIGINAL USE, IF APPARENT
22. PRESENT USE
23. OWNERSHIP PUBLIC ( ) PRIVATE (X)
24. OWNER'S NAME AND ADDRESS IF KNOWN
25. OPEN TO PUBLIC YES( ) NO ( )
26. LOCAL CONTACT PERSON OR ORGANIZATION
27. OTHER SURVEY IN WHICH INCLUDED NONE
28. NO.OF STORIES
29. BASEMENT YES( ) NO ( )
30. FOUNDATION MATERIAL
31. WALL CONSTRUCTION
32. ROOF TYPE & MATERIAL
33. NO. OF BAYS FRONT SIDE
34. WALL TREATMENT
35. PLAN SHAPE
36. CHANGES (EXPLAIN IN NO.42) ADDITION( ) ALTERED ( ) MOVED ( )
37. CONDITION INTERIOR EXTERIOR
38. PRESERVATION UNDERWAY YES( ) NO(X)
39. ENDANGERED BY WHAT YES ( ) NO(X)
40. VISIBLE FROM PUBLIC ROAD YES(X) NO( )
41. DISTANCE FROM AND FRONTAGE ON ROAD
42. FURTHER DESCRIPTION OF IMPORTANT FEATURES
43. HISTORY AND SIGNIFICANCE
44. DESCRIPTION OF ENVIRONMENT AND OUTBUILDINGS
45. SOURCES OF INFORMATION
46. PREPARED BY LAURA J. DERRICK
47. ORGANIZATION BCCW/CASEY A/E
48. DATE 12/15/87
49. REVISION DATE(S)

RETURN THIS FORM WHEN COMPLETED TO: OFFICE OF HISTORIC PRESERVATION
P.O. BOX 176
JEFFERSON CITY, MISSOURI 65102

IF ADDITIONAL SPACE IS NEEDED, ATTACH SEPARATE SHEET(S) TO THIS FORM

D.D.
HOPPERS
FINE FOODS
RESTAURANT
HOPPERS
FINE FOODS
OPEN
EXIT ONLY
PLEASE DO NOT
BLOCK DRIVEWAY
24 HR. SERVICE

JP-RC 002-009

MISSOURI OFFICE OF HISTORIC PRESERVATION
ARCHITECTURAL/HISTORIC INVENTORY SURVEY FORM

1. NO. 120

2. COUNTY JASPER

3. LOCATION OF NEGATIVES POST ART MEMORIAL LIB.

4. PRESENT LOCAL NAME(S) OR DESIGNATION(S) JOPLIN COMPUTER SYSTEMS

5. OTHER NAME(S)

6. SPECIFIC LEGAL LOCATION
TOWNSHIP ___ RANGE ___ SECTION ___
IF CITY OR TOWN, STREET ADDRESS
526 JOPLIN

7. CITY OR TOWN JOPLIN IF RURAL, VICINITY

8. DESCRIPTION OF LOCATION

9. COORDINATES UTM
LAT
LONG

10. SITE( ) STRUCTURE( )
BUILDING(X) OBJECT( )

11. ON NATIONAL REGISTER YES( ) NO (X)

12. IS IT ELIGIBLE YES(X) NO( )

13. PART OF ESTAB. DISTRICT YES( ) NO(X)

14. DISTRICT POTENTIAL YES(X) NO( )

15. NAME OF ESTABLISHED DISTRICT

16. THEMATIC CATEGORY COMMERCIAL

17. DATE(S) OR PERIOD CA. 1901 (?)

18. STYLE OR DESIGN COMMERCIAL

19. ARCHITECT OR ENGINEER

20. CONTRACTOR OR BUILDER

21. ORIGINAL USE, IF APPARENT STAR LAUNDRY

22. PRESENT USE RETAIL

23. OWNERSHIP PUBLIC ( ) PRIVATE (X)

24. OWNER'S NAME AND ADDRESS IF KNOWN
DR. JOHN CLARK 624-2573
JOY THOMPSON

25. OPEN TO PUBLIC YES(X) NO ( )

26. LOCAL CONTACT PERSON OR ORGANIZATION

27. OTHER SURVEY IN WHICH INCLUDED
NONE

28. NO.OF STORIES 2

29. BASEMENT YES( ) NO ( )

30. FOUNDATION MATERIAL BRICK

31. WALL CONSTRUCTION BRICK BEARING

32. ROOF TYPE & MATERIAL FLAT

33. NO. OF BAYS FRONT SIDE

34. WALL TREATMENT SHEET METAL

35. PLAN SHAPE RECTANGLE

36. CHANGES (EXPLAIN IN NO.42) ADDITION( ) ALTERED (X) MOVED ( )

37. CONDITION INTERIOR FAIR EXTERIOR FAIR

38. PRESERVATION UNDERWAY YES( ) NO(X)

39. ENDANGERED BY WHAT YES ( ) NO(X)

40. VISIBLE FROM PUBLIC ROAD YES(X) NO( )

41. DISTANCE FROM AND FRONTAGE ON ROAD 10/25

42. FURTHER DESCRIPTION OF IMPORTANT FEATURES

43. HISTORY AND SIGNIFICANCE

44. DESCRIPTION OF ENVIRONMENT AND OUTBUILDINGS

45. SOURCES OF INFORMATION

46. PREPARED BY LAURA J. DERRICK

47. ORGANIZATION BCCW/CASEY A/E

RETURN THIS FORM WHEN COMPLETED TO: OFFICE OF HISTORIC PRESERVATION
P.O. BOX 176
JEFFERSON CITY, MISSOURI 65102

IF ADDITIONAL SPACE IS NEEDED, ATTACH SEPARATE SHEET(S) TO THIS FORM

48. DATE 12/15/87

49. REVISION DATE(S)

35. Plan Shape

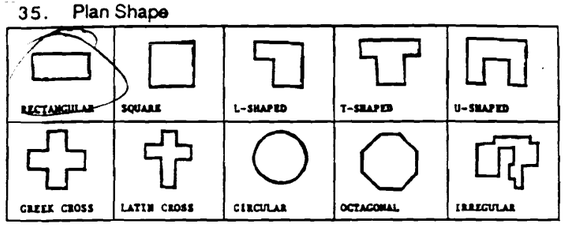

36. Changes - Addition _____
Alteration METAL FACADE
Moved _____

37. Apparent Condition - Exterior: ( )Excellent
( )Good
(X)Fair
( )Deteriorated
( )Ruins
original (X)No Visible Remains
Interior: ( ) Excellent
( )Good
(X)Fair
( )Deteriorated
( )Ruins
original (X)No Visible Remains

38. Rennovation Underway yes( ) no(X)
Preservation Underway yes( ) no(X)
Future Plans for Property _____

39. Endangered yes( ) no(X) By What ? _____

40. (N.A.)
41. Distance From Road 10' Frontage on Road 25'

42. Further Description of Important Features:
NONE

43. Is this property associated with persons, events, development, movements, etc., significant to the history of the community, state, or nation ?
Briefly Explain: notes

44. Description of Environment and Outbuildings:
Is property integrally associated with any vistas, parks, landscapes ? yes( ) no(X) If yes, explain: _____

Environment - (X)Densely Built UP
( )Scattered Development
( )Open Land
Surrounding Buildings - (X)Similar Period
( )Later Period ( )Earlier Period
( )Institutional (X)Commercial
( )Industrial ( )Residential
( )Other _____
Property is prominent within environment - yes( ) no(X)

45. Documentation:
Indicate what legal records, county histories, maps, etc., were used to document facts about the property:
( )Court Records (chain of title ro abstract, etc.)
( )County Histories
( )Old Photographs - Location _____
Approx. Date _____
( )Newspaper Clippings - Location _____
Date _____
(✓)City Directories - Location _____
(✓)Maps (plats, atlases) - Location _____
( )Other DR CLARK

46. Prepared By: D. MILLER Phone: 781-3085
47. Organization: _____
48. Date 8/31/87
49. Date of Revision _____

Any Other Comments or Observations:

If this is same building that is on 1906 map + 1902 directories, then it was built in about 1901 + served as Star Laundry business. Later, was electric shop + one of Marr-Bridger's grocery stores.

Completely remiddled.

L.S.

JP-AS-003-049

JOPLIN HISTORIC SURVEY - INVENTORY SHEET

1. Inventory Number 31 (N.A.)
2. County Jasper
3. (N.A.)
4. Present Local Name(s) or Designation(s): JOPLIN COMPUTER SYSTEMS
5. Other Historic Name(s) or Event(s): _____

6. Specific Location - Street Address: 5216
7. City Joplin State Missouri
8. Description of Location: Sketch the plan of the structure; indicate out-buildings and relationships to street; place X at main entrance, show porches, lightly shade one-story elements

9. (N.A.)
10. Site ( ) Building (X) Structure ( ) Object ( )
11. (N.A.)
12. (N.A.)
13. Part of Proposed District ? yes(X) no( )
14. (N.A.)
15. Name of Proposed District Joplin Downtown

16. Thematic Catagory - Commercial (X) Railroad ( )
Mining ( ) Other ( )
17. Date of Construction ca 1901? see notes
Period of Construction (N.A.)
Cost of Construction _____
18. Overall Architectural Aspect:
Style (N.A.)
- Is this type of structure common in the area now ? yes( ) no( )
- Was this type of structure common in the area in the past? yes(X) no( )
19. Architect or Designer _____
20. Contractor/Builder _____
21. Original Use Star Laundry
Subsequent Use Electric service, grocery
22. Present Use - First Floor STORE FOR COMPUTERS
Other Floors STORAGE
23. Present Ownership - Public ( ) Private ( )
24. Original Owner _____
Present Owner DR CLARK - Joy THOMPSON
Address/Phone _____
25. Accessibility - Open to Public yes(X) no( )
Restricted yes( ) no(X)
26. Local Contact Person or Organization : DR CLARK Phone: 624-2513
27. (N.A.)

28. Number of Stories - 1( ) 2(X) 3( ) 4( ) _____
29. Basement - Full ( ) Crawl Space ( ) Partial ( )
None ( )

30. Foundation Type -

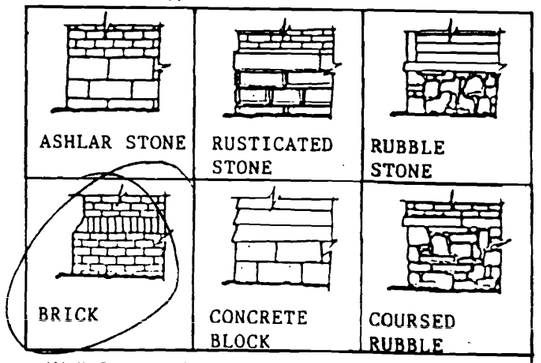

31. Wall Construction -

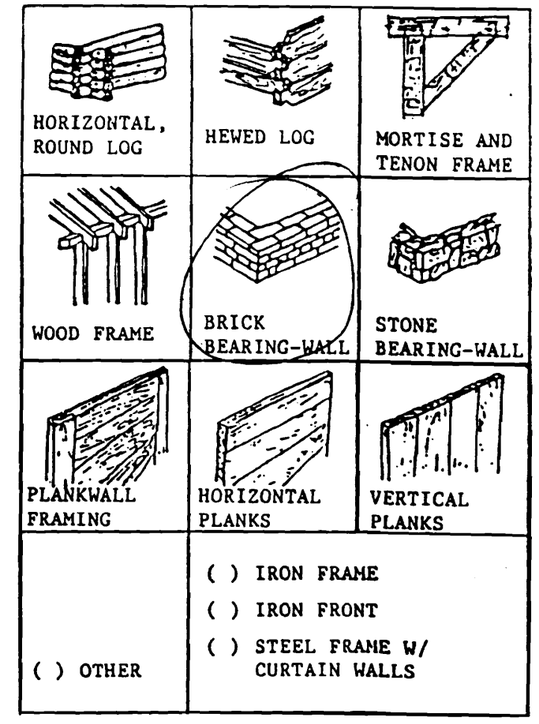

32. Roof Type -

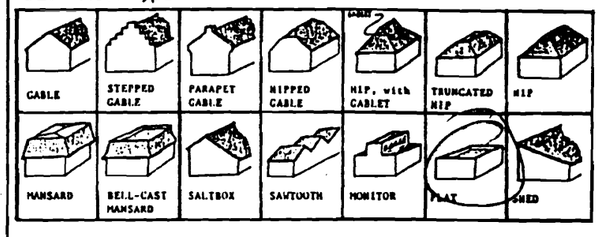

Roof Trim -



N/A

Multiple Roof Forms-Towers ( ) Metal Cresting ( )
Cupola ( ) Finials ( )
Other ( ) _____

Chimney - Straddle Ridge ( ) Center ( )
Front Slope ( ) Side ( )
Side Slope ( ) Back Slope ( )
Interior ( ) Exterior ( )

33. Number of Bays - Front _____ Side _____
34. Wall Treatment:

Stone



STUCCO BOTTOM HALF

Stone Treatment



Brick Patterns - Color PAINTED

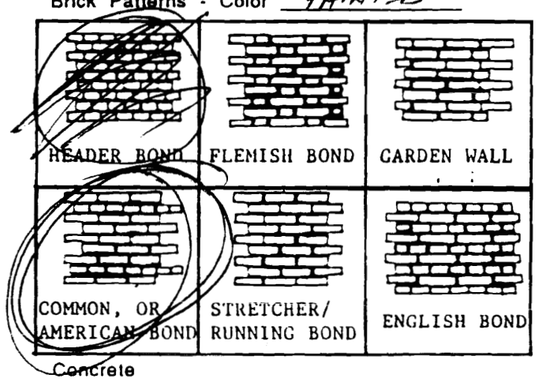

Concrete

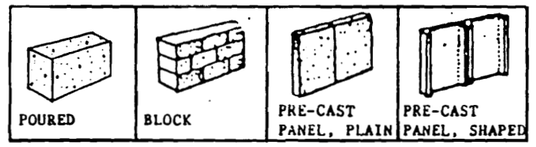

Metal

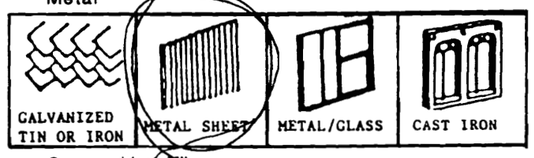

Composition Tile

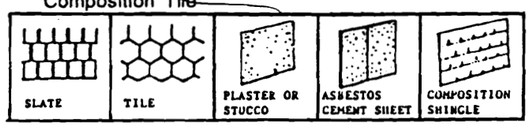

Wood - Painted Color _____

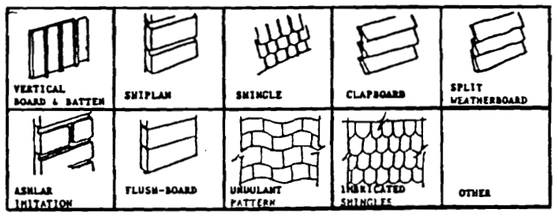

Dormers:
Hipped( ) Decorated( ) Facade( ) Sides( ) Rear( )



Windows - Painted Color _____

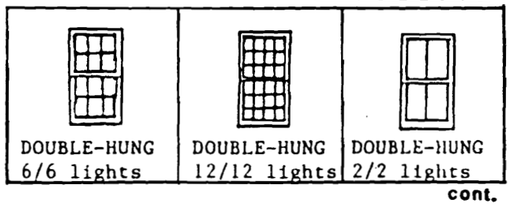

cont.

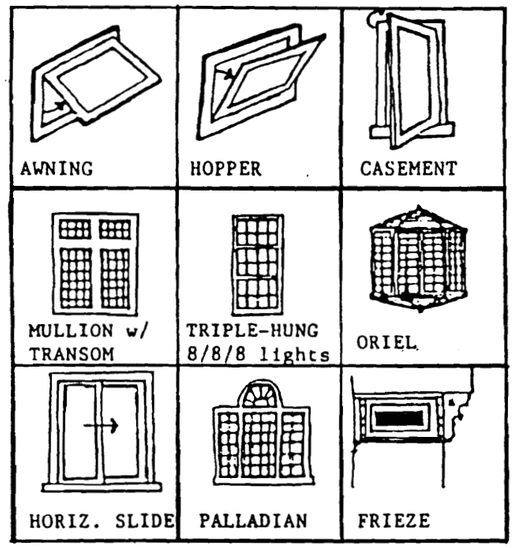

Surrounds - Plain ( ) Decorated ( ) Arch ( )
Pediment ( ) Shaped Lintel ( )
Placement - Regular ( ) Irregular ( )
Projecting Bays or Oriels ( )
Stained Glass yes( ) no( )
Modern Storm Windows yes( ) no( )

Doors:
Straight ( ) Arched ( ) Plain ( ) Decorated ( )
Modern Storm Doors yes( ) no( )
Typical Storefront yes( ) no( )
Unusual Treatment _____

Window and Door Treatments

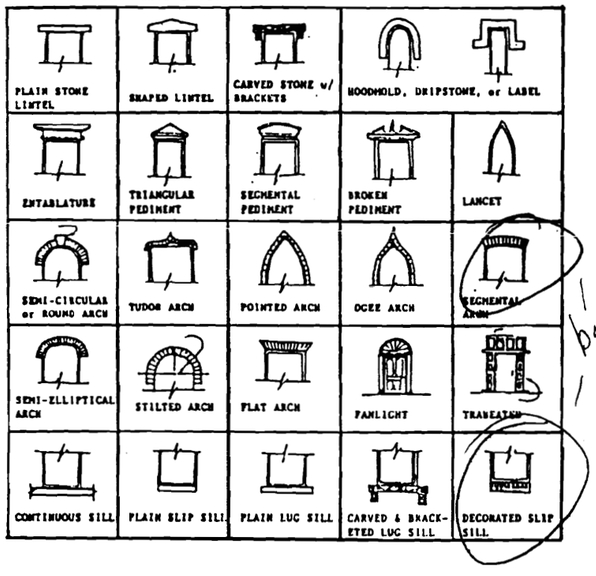

back

Building Form Treatments

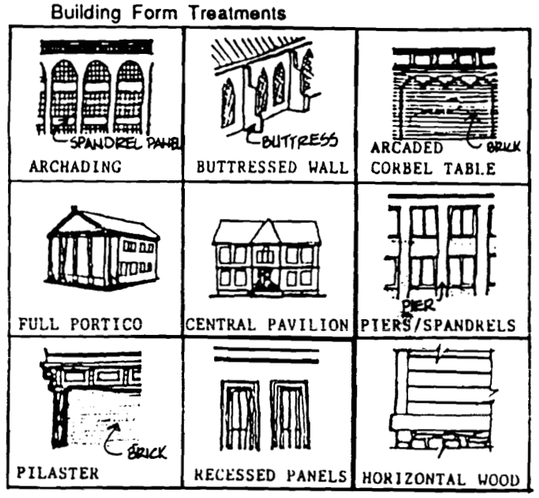

Miscellaneous



Other Exterior Detailing -Decorative Panels ( )
Balconies ( ) Quoins ( )
Date Stone ( ) Porch ( )
String or Belt Course ( )

- Where were the materials used for construction obtained: (i.e. Local brick-yards, quarries, out-of-state suppliers, etc.)

_____

_____

LEADING EDGE
$1995

JP-AS-003-052

MISSOURI OFFICE OF HISTORIC PRESERVATION
ARCHITECTURAL/HISTORIC INVENTORY SURVEY FORM

1. NO. 121

2. COUNTY JASPER

3. LOCATION OF NEGATIVES POST ART MEMORIAL LIB.

4. PRESENT LOCAL NAME(S) OR DESIGNATION(S)
DONALD E. CLARK PODIATRIST

5. OTHER NAME(S)

6. SPECIFIC LEGAL LOCATION
TOWNSHIP___ RANGE___ SECTION___
IF CITY OR TOWN, STREET ADDRESS
528 JOPLIN

7. CITY OR TOWN JOPLIN IF RURAL, VICINITY

8. DESCRIPTION OF LOCATION

9. COORDINATES UTM
LAT
LONG

10. SITE( ) STRUCTURE( )
BUILDING(X) OBJECT( )

11. ON NATIONAL REGISTER YES( ) NO (X)

12. IS IT ELIGIBLE YES( ) NO(X)

13. PART OF ESTAB. DISTRICT YES( ) NO(X)

14. DISTRICT POTENTIAL YES( ) NO(X)

15. NAME OF ESTABLISHED DISTRICT

16. THEMATIC CATEGORY
COMMERCIAL

17. DATE(S) OR PERIOD
1900 (?)

18. STYLE OR DESIGN
COMMERCIAL

19. ARCHITECT OR ENGINEER

20. CONTRACTOR OR BUILDER

21. ORIGINAL USE, IF APPARENT

22. PRESENT USE
BUSINESS

23. OWNERSHIP PUBLIC ( ) PRIVATE (X)

24. OWNER'S NAME AND ADDRESS IF KNOWN
DONALD CLARK
624-2573

25. OPEN TO PUBLIC YES(X) NO ( )

26. LOCAL CONTACT PERSON OR ORGANIZATION

27. OTHER SURVEY IN WHICH INCLUDED
NONE

28. NO.OF STORIES 1

29. BASEMENT YES( ) NO (X)

30. FOUNDATION MATERIAL
CONCRETE BLOCK

31. WALL CONSTRUCTION
IRON FRAME/BRICK

32. ROOF TYPE & MATERIAL
FLAT

33. NO. OF BAYS
FRONT SIDE

34. WALL TREATMENT
BRICK

35. PLAN SHAPE RECTANGLE

36. CHANGES (EXPLAIN IN NO.42) ADDITION( ) ALTERED (X) MOVED ( )

37. CONDITION
INTERIOR GOOD
EXTERIOR GOOD

38. PRESERVATION UNDERWAY YES( ) NO(X)

39. ENDANGERED BY WHAT YES ( ) NO(X)

40. VISIBLE FROM PUBLIC ROAD YES(X) NO( )

41. DISTANCE FROM AND FRONTAGE ON ROAD
10/25

42. FURTHER DESCRIPTION OF IMPORTANT FEATURES
MAIN FACADE MAJOR ALTERATION

43. HISTORY AND SIGNIFICANCE

44. DESCRIPTION OF ENVIRONMENT AND OUTBUILDINGS

45. SOURCES OF INFORMATION

46. PREPARED BY
LAURA J. DERRICK

47. ORGANIZATION
BCCW/CASEY A/E

RETURN THIS FORM WHEN COMPLETED TO: OFFICE OF HISTORIC PRESERVATION
P.O. BOX 176
JEFFERSON CITY, MISSOURI 65102

IF ADDITIONAL SPACE IS NEEDED, ATTACH SEPARATE SHEET(S) TO THIS FORM

48. DATE 12/15/87

49. REVISION DATE(S)

35. Plan Shape

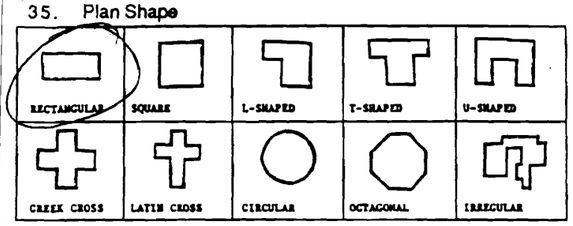

36. Changes - Addition _____
Alteration NEW FRONT
Moved _____

37. Apparent Condition - Exterior: ( )Excellent
(X)Good
( )Fair
( )Deteriorated
( )Ruins
( )No Visible Remains
Interior: ( ) Excellent
(X)Good
( )Fair
( )Deteriorated
( )Ruins
( )No Visible Remains

38. Rennovation Underway yes( ) no(X)
Preservation Underway yes( ) no(X)
Future Plans for Property _____

39. Endangered yes( ) no(X) By What ? _____

40. (N.A.)
41. Distance From Road 10' Frontage on Road 25'

42. Further Description of Important Features:

43. Is this property associated with persons, events, development, movements, etc., significant to the history of the community, state, or nation ?
Briefly Explain: _____

44. Description of Environment and Outbuildings:
Is property integrally associated with any vistas, parks, landscapes ? yes( ) no(X) If yes, explain: _____

Environment - (X)Densely Built UP
( )Scattered Development
( )Open Land
Surrounding Buildings - ( )Similar Period
( )Later Period (X)Earlier Period
( )Institutional (X)Commercial
( )Industrial ( )Residential
( )Other _____
Property is prominent within environment - yes( ) no(X)

45. Documentation:
Indicate what legal records, county histories, maps, etc., were used to document facts about the property:
( )Court Records (chain of title ro abstract, etc.)
( )County Histories
( )Old Photographs - Location _____
Approx. Date _____
( )Newspaper Clippings - Location _____
Date _____
(✓)City Directories - Location _____
(✓)Maps (plats, atlases) - Location _____
( )Other _____

46. Prepared By: D. MILLER Phone: 781-3085
47. Organization: _____
48. Date 8/31/87
49. Date of Revision _____

Any Other Comments or Observations:

Very difficult to trace this address because of address no. changes. A building matching this shape is on 1900 & 1906 maps. Various shops - restaurants & shoe repair ended there throughout the 1920s, 30s, & 40s.

L.S.

JP-AS-CU3-050

JOPLIN HISTORIC SURVEY -
INVENTORY SHEET

1. Inventory Number 32 (N.A.)
2. County Jasper
3. (N.A.)
4. Present Local Name(s) or Designation(s): DONALD E CLARK PODIATRIST
5. Other Historic Name(s) or Event(s): —

6. Specific Location - Street Address: 528 JOPLIN
7. City Joplin State Missouri
8. Description of Location: Sketch the plan of the structure; indicate out-buildings and relationships to street; place X at main entrance, show porches, lightly shade one-story elements



9. (N.A.)
10. Site ( ) Building (X) Structure ( ) Object ( )
11. (N.A.)
12. (N.A.)
13. Part of Proposed District ? yes(X) no( )
14. (N.A.)
15. Name of Proposed District Joplin Downtown

16. Thematic Catagory - Commercial (X) Railroad ( )
Mining ( ) Other ( )
17. Date of Construction — see notes - probably recent
Period of Construction (N.A.)
Cost of Construction —
18. Overall Architectural Aspect:
Style (N.A.)
- Is this type of structure common in the area now ? yes( ) no( )
- Was this type of structure common in the area in the past? yes(X) no( )
19. Architect or Designer _____
20. Contractor/Builder —
21. Original Use —
Subsequent Use —
22. Present Use - First Floor OFFICE
Other Floors —
23. Present Ownership - Public ( ) Private (X)
24. Original Owner _____
Present Owner DONALD CLARK
Address/Phone _____
25. Accessibility - Open to Public yes(X) no( )
Restricted yes( ) no(X)
26. Local Contact Person or Organization :
DONALD CLARK Phone: 624-2573
27. (N.A.)

28. Number of Stories - 1(X) 2( ) 3( ) 4( ) _____
29. Basement - Full ( ) Crawl Space ( ) Partial ( )
None(X)

30. Foundation Type -

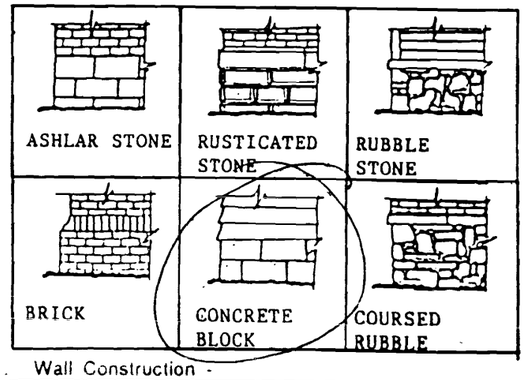

31. Wall Construction -

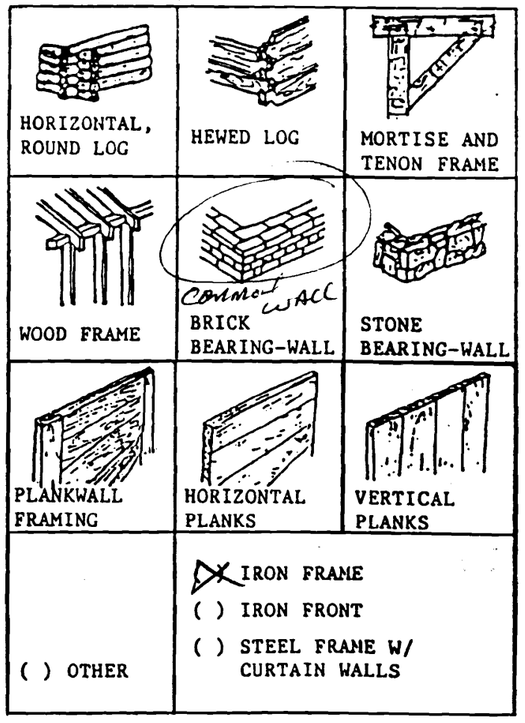

32. Roof Type -

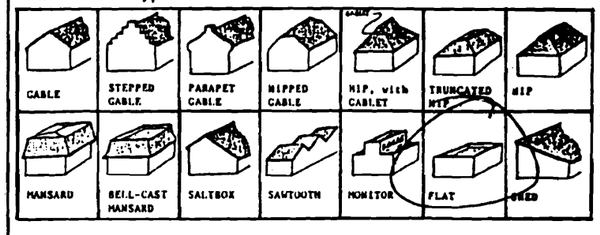

Roof Trim -



Multiple Roof Forms-Towers ( ) Metal Cresting ( )
Cupola ( ) Finials ( )
Other ( ) _____

Chimney - Straddle Ridge ( ) Center ( )
Front Slope ( ) Side ( )
Side Slope ( ) Back Slope ( )
Interior ( ) Exterior ( )

33. Number of Bays - Front 1 Side _____
34. Wall Treatment:

Stone



Stone Treatment

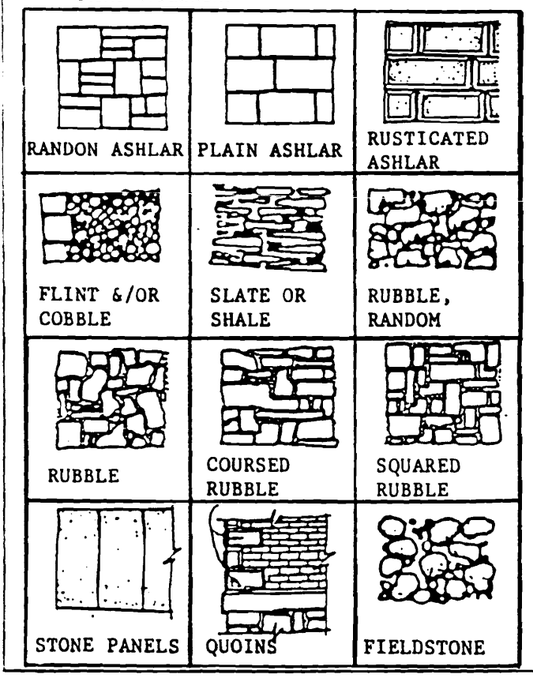

Brick Patterns - Color USED

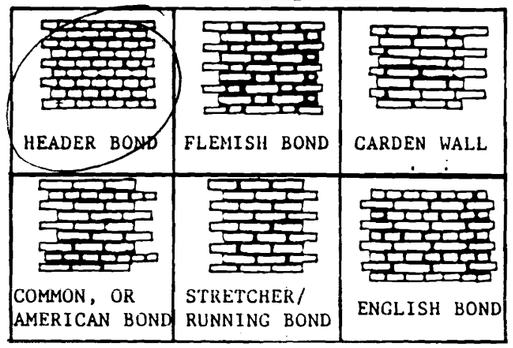

Concrete

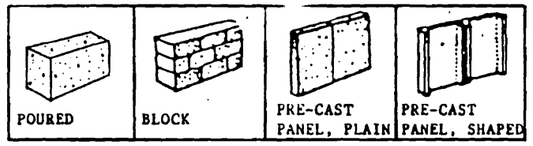

Metal

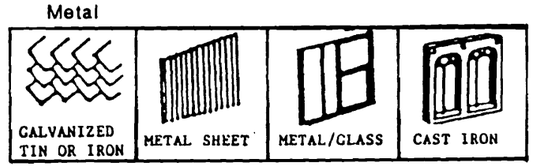

Composition Tile

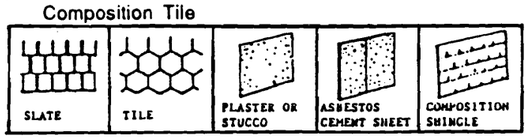

Wood - Painted Color _____

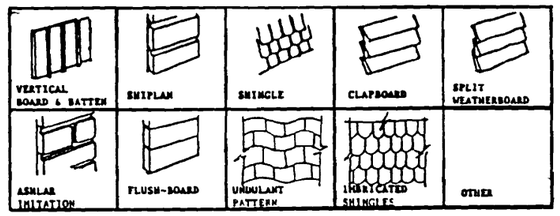

Dormers:
Hipped( ) Decorated( ) Facade( ) Sides( ) Rear( )



Windows - Painted Color _____

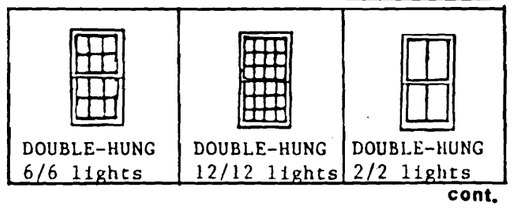

cont.

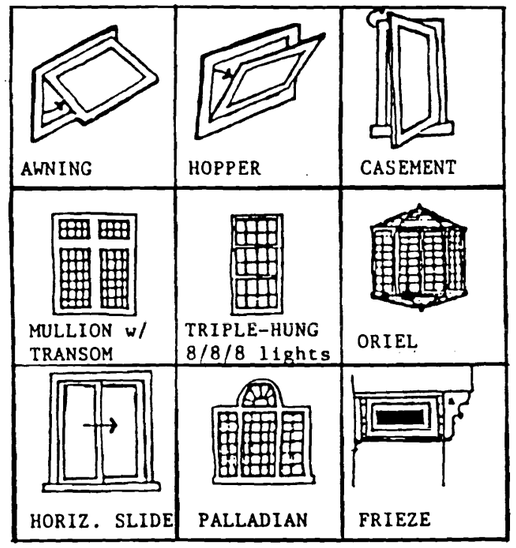

Surrounds - Plain ( ) Decorated ( ) Arch ( )
Pediment ( ) Shaped Lintel ( )
Placement - Regular ( ) Irregular ( )
Projecting Bays or Oriels ( )
Stained Glass yes( ) no( )
Modern Storm Windows yes( ) no( )

Doors:
Straight(X) Arched ( ) Plain ( ) Decorated ( )
Modern Storm Doors yes( ) no(X)
Typical Storefront yes(X) no( )
Unusual Treatment USED BRICK FRONTAGE

Window and Door Treatments



Building Form Treatments

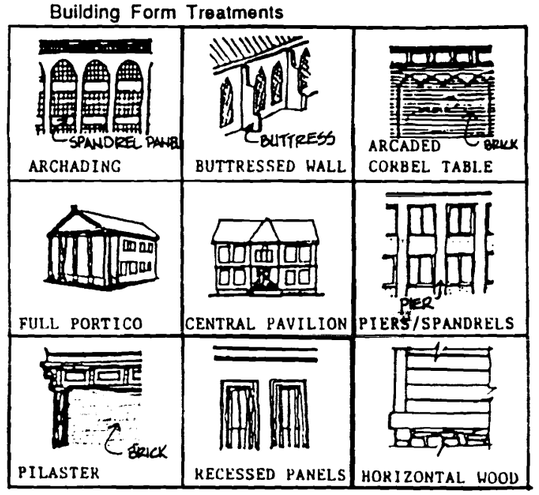

Miscellaneous

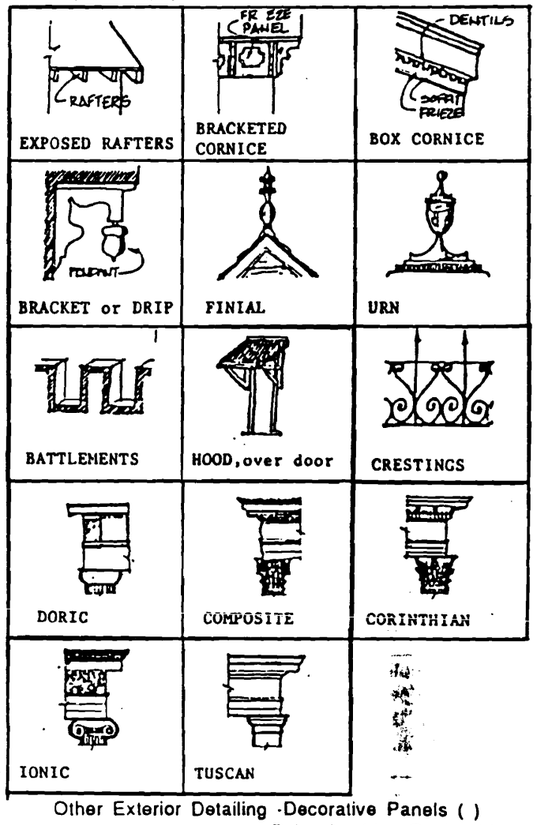

Other Exterior Detailing -Decorative Panels ( )
Balconies ( ) Quoins ( )
Date Stone ( ) Porch ( )
String or Belt Course ( )

- Where were the materials used for construction obtained: (i.e. Local brick-yards, quarries, out-of-state suppliers, etc.)

_____

_____

DONALD E. CLARK D.P.M.
PODIATRIST-FOOT SPECIALIST
528

JP-RE-003-05

MISSOURI OFFICE OF HISTORIC PRESERVATION
ARCHITECTURAL/HISTORIC INVENTORY SURVEY FORM

1. NO. 122

2. COUNTY JASPER

3. LOCATION OF NEGATIVES POST ART MEMORIAL LIB.

4. PRESENT LOCAL NAME(S) OR DESIGNATION(S)
MAXWELLS

5. OTHER NAME(S)
ROBERTS CAFETERIA/GROVER BUILDING

6. SPECIFIC LEGAL LOCATION
TOWNSHIP ___ RANGE ___ SECTION ___
IF CITY OR TOWN, STREET ADDRESS
530-534 JOPLIN

7. CITY OR TOWN JOPLIN IF RURAL, VICINITY

8. DESCRIPTION OF LOCATION

9. COORDINATES UTM
LAT
LONG

10. SITE( ) STRUCTURE( )
BUILDING(X) OBJECT( )

11. ON NATIONAL REGISTER YES( ) NO (X)

12. IS IT ELIGIBLE YES(X) NO( )

13. PART OF ESTAB. DISTRICT YES( ) NO(X)

14. DISTRICT POTENTIAL YES(X) NO( )

15. NAME OF ESTABLISHED DISTRICT

16. THEMATIC CATEGORY
COMMERCIAL

17. DATE(S) OR PERIOD
CA. 1908

18. STYLE OR DESIGN
COMMERCIAL

19. ARCHITECT OR ENGINEER

20. CONTRACTOR OR BUILDER

21. ORIGINAL USE, IF APPARENT
DRY GOODS

22. PRESENT USE
RESTAURANT/LOUNGE

23. OWNERSHIP PUBLIC ( ) PRIVATE (X)

24. OWNER'S NAME AND ADDRESS IF KNOWN
DEN DeCAUGE
781-8382

25. OPEN TO PUBLIC YES(X) NO ( )

26. LOCAL CONTACT PERSON OR ORGANIZATION

27. OTHER SURVEY IN WHICH INCLUDED
NONE

28. NO.OF STORIES 3

29. BASEMENT YES( ) NO ( )

30. FOUNDATION MATERIAL
ASHLER STONE

31. WALL CONSTRUCTION
BRICK BEARING

32. ROOF TYPE & MATERIAL
FLAT

33. NO. OF BAYS
FRONT SIDE

34. WALL TREATMENT
BRICK

35. PLAN SHAPE RECTANGLE

36. CHANGES (EXPLAIN IN NO.42) ADDITION( ) ALTERED (X) MOVED ( )

37. CONDITION
INTERIOR FAIR
EXTERIOR FAIR

38. PRESERVATION UNDERWAY YES( ) NO(X)

39. ENDANGERED BY WHAT YES ( ) NO(X)

40. VISIBLE FROM PUBLIC ROAD YES(X) NO( )

41. DISTANCE FROM AND FRONTAGE ON ROAD
10/50 & 115

42. FURTHER DESCRIPTION OF IMPORTANT FEATURES
NEW SOTREFRONT WINDOWS

43. HISTORY AND SIGNIFICANCE

44. DESCRIPTION OF ENVIRONMENT AND OUTBUILDINGS

45. SOURCES OF INFORMATION

46. PREPARED BY
LAURA J. DERRICK

47. ORGANIZATION
BCCW/CASEY. A/E

RETURN THIS FORM WHEN COMPLETED TO: OFFICE OF HISTORIC PRESERVATION
P.O. BOX 176
JEFFERSON CITY, MISSOURI 65102

IF ADDITIONAL SPACE IS NEEDED, ATTACH SEPARATE SHEET(S) TO THIS FORM

48. DATE 12/15/87

49. REVISION DATE(S)

35. Plan Shape

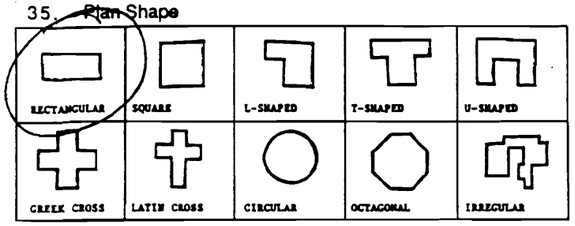

36. Changes - Addition _____
Alteration 1st floor windows replaced
~~Moved~~ Stairway moved, walls re-arranged

37. Apparent Condition - Exterior: ( )Excellent
( )Good
(X)Fair
( )Deteriorated
( )Ruins
( )No Visible Remains

Interior: ( ) Excellent
( )Good
(X)Fair
( )Deteriorated
( )Ruins
( )No Visible Remains

38. Rennovation Underway yes(X) no( )
Preservation Underway yes( ) no(X)
Future Plans for Property _____
RESTUARANT / DISCO

39. Endangered yes( ) no(X) By What ? _____

40. (N.A.)

41. Distance From Road 10' Frontage on Road ~~[illegible]~~ 50 on Joplin 115 on 6th

42. Further Description of Important Features:
simple decorative brickward stone sills

43. Is this property associated with persons, events, development, movements, etc., significant to the history of the community, state, or nation ?
Briefly Explain: _____
notes

44. Description of Environment and Outbuildings:
Is property integrally associated with any vistas, parks, landscapes ? yes( ) no(X) If yes, explain: _____

Environment - (X)Densely Built UP
( )Scattered Development
( )Open Land

Surrounding Buildings - (X)Similar Period
( )Later Period ( )Earlier Period
( )Institutional (X)Commercial
( )Industrial ( )Residential
( )Other _____

Property is prominent within environment - yes( ) no(X)

45. Documentation:
Indicate what legal records, county histories, maps, etc., were used to document facts about the property:
( )Court Records (chain of title ro abstract, etc.)
( )County Histories
(X)Old Photographs - Location Souvenirs
Approx. Date 1913
(X)Newspaper Clippings - Location Library
Date 11/23/1986
(X)City Directories - Location _____
(X)Maps (plats, atlases) - Location _____
( )Other _____

46. Prepared By: D. MILLER Phone: 781-3085
47. Organization: _____
48. Date 8/31/87
49. Date of Revision _____

Any Other Comments or Observations:

NICE OLD BUILDING

This is actually 2 buildings in one. Lower floor was originally Hatcher Mercantile. Upper floors known as the Grover Building + rented out as offices to mine operators, contractors, etc. In 1919, Neal Motors moved in. ~~[illegible]~~ From 1920-1930, Gorman Motor Co. operated from here. An interesting ~~[illegible]~~ footnote — the letters BUGGIES painted on the north side of the building is still clearly readable. Most Joplin natives remember this building fondly as a restaurant. 1931-35 it was Maxwell's Restaurant run by Wilhelmina Maxwell (another footnote — Gorman Motors sold Maxwell autos) It became Roberts Cafeteria for 2 decades. Maxwell II restaurant in the 1980s. Now work is underway to revive it as restaurant + club.

AS.

JP-AS-003-051

JOPLIN HISTORIC SURVEY - INVENTORY SHEET

1. Inventory Number 33 (N.A.)__
2. County __Jasper____
3. (N.A.)
4. Present Local Name(s) or Designation(s):
~~[illegible]~~ / MAXWELLS
5. Other Historic Name(s) or Event(s):
ROBERTS CAFETERIA; Grover's Bldg.

6. Specific Location - Street Address:
530/532/534 JOPLIN
7. City __Joplin_____ State __Missouri_____
8. Description of Location: Sketch the plan of the structure; indicate out-buildings and relationships to street; place X at main entrance, show porches, lightly shade one-story elements

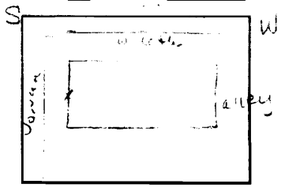

9. (N.A.)
10. Site ( ) Building (X) Structure ( ) Object ( )
11. (N.A.)
12. (N.A.)
13. Part of Proposed District ? yes(X) no( )
14. (N.A.)
15. Name of Proposed District __Joplin_Downtown___

16. Thematic Catagory - Commercial (X) Railroad ( )
Mining ( ) Other ( )_____
17. Date of Construction ca 1908? see notes
Period of Construction __(N.A.)_____
Cost of Construction _____
18. Overall Architectural Aspect:
Style __(N.A.)_____
- Is this type of structure common in the area now ?
yes(X) no( )
- Was this type of structure common in the area in the past? yes(X) no( )
19. Architect or Designer _____
20. Contractor/Builder _____
21. Original Use Dry goods [illegible]
Subsequent Use Motor car [illegible]
22. Present Use - First Floor RESTUARANT / LOUNGE
Other Floors SAME
23. Present Ownership - Public ( ) Private (X)
24. Original Owner ROBERTS
Present Owner KEN DECANCE
Address/Phone 781-8382
25. Accessibility - Open to Public yes( ) no(X)
Restricted yes( ) no(X)
26. Local Contact Person or Organization :
ABOVE Phone:_____
27. (N.A.)

28. Number of Stories - 1( ) 2( ) 3(X) 4( ) _____
29. Basement - Full ( ) Crawl Space ( ) Partial ( )
None ( )

30. Foundation Type -

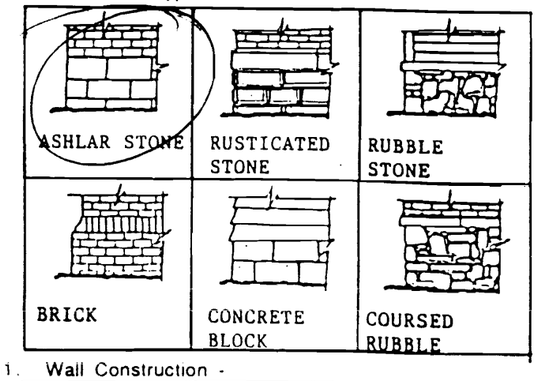

31. Wall Construction -

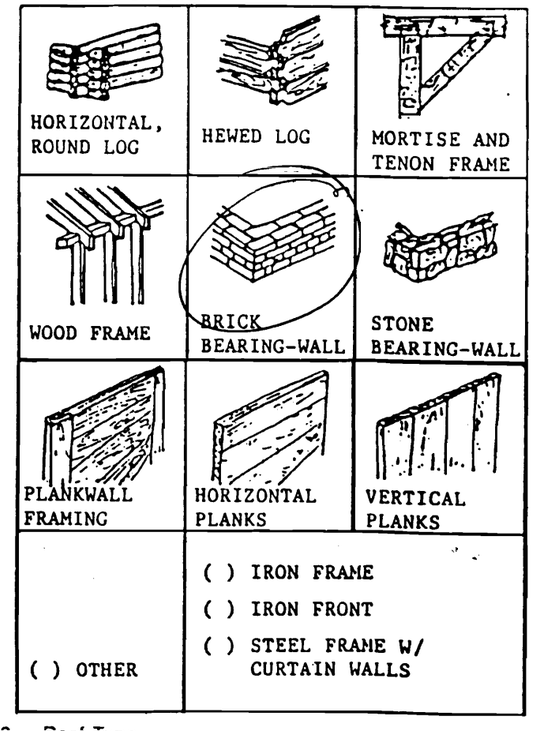

32. Roof Type -

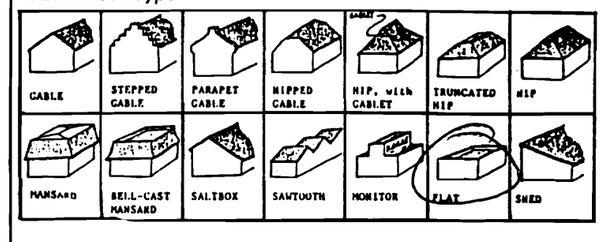

Roof Trim -



Multiple Roof Forms-Towers ( ) Metal Cresting ( )
Cupola ( ) Finials ( )
Other ( ) _____

Chimney - Straddle Ridge ( ) Center ( )
Front Slope ( ) Side (X)
Side Slope ( ) Back Slope ( )
Interior ( ) Exterior (X)

33. Number of Bays - Front 1 Side _____
34. Wall Treatment:

Stone



Stone Treatment

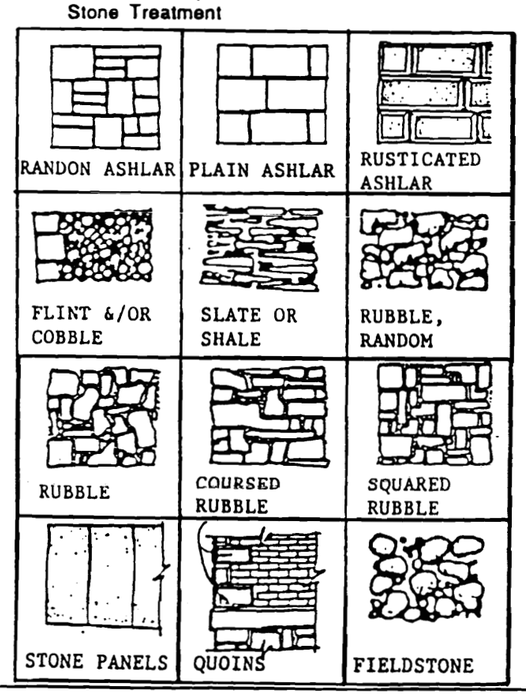

Brick Patterns - Color R&D

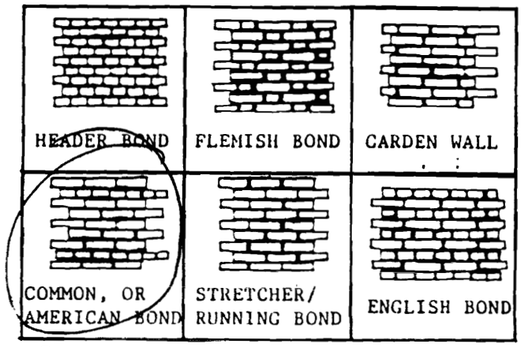

Concrete

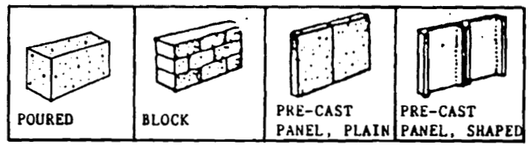

Metal

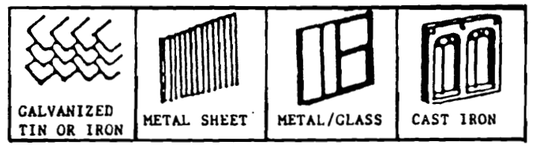

Composition Tile

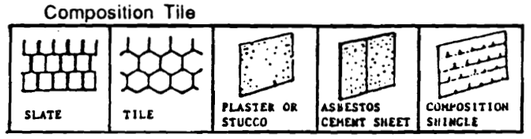

Wood - Painted Color _____

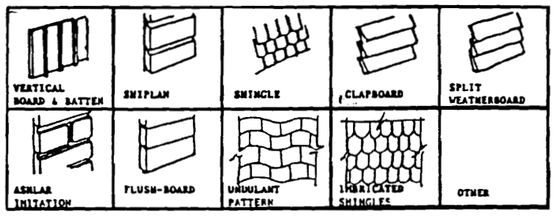

Dormers:
Hipped( ) Decorated( ) Facade( ) Sides( ) Rear( )



Windows - Painted Color WHITE

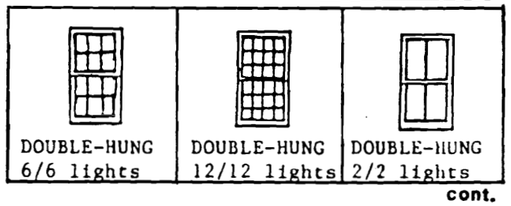

cont.



Surrounds - Plain (X) Decorated ( ) Arch ( )
Pediment ( ) Shaped Lintel ( )
Placement - Regular (X) Irregular ( )
Projecting Bays or Oriels ( )
Stained Glass yes( ) no(X)
Modern Storm Windows yes( ) no(X)

Doors:
Straight ( ) Arched ( ) Plain (X) Decorated ( )
Modern Storm Doors yes(X) no( )
Typical Storefront yes(X) no( )
Unusual Treatment _____

Window and Door Treatments

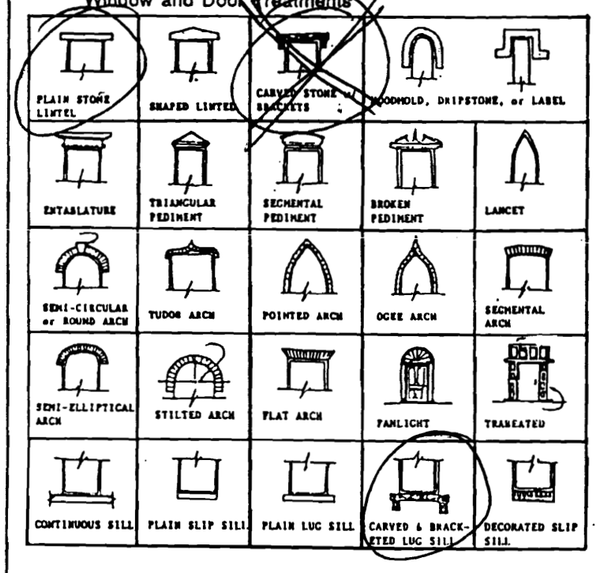

Building Form Treatments

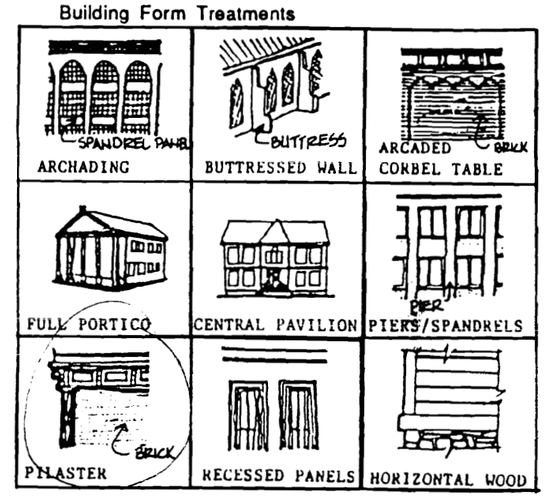

Miscellaneous



Other Exterior Detailing -Decorative Panels ( )
Balconies ( ) Quoins ( )
Date Stone ( ) Porch ( )
String or Belt Course ( )

- Where were the materials used for construction obtained: (i.e. Local brick-yards, quarries, out-of-state suppliers, etc.)

_____

Shippers
&
Maxwells
Shippers
ONE WAY
STOP

MISSOURI OFFICE OF HISTORIC PRESERVATION
ARCHITECTURAL/HISTORIC INVENTORY SURVEY FORM

1. NO. 123
2. COUNTY JASPER
3. LOCATION OF NEGATIVES POST ART MEMORIAL LIB.
4. PRESENT LOCAL NAME(S) OR DESIGNATION(S) EMPIRE DISTRICT ELECTRIC CO.
5. OTHER NAME(S)

6. SPECIFIC LEGAL LOCATION
TOWNSHIP____ RANGE____ SECTION____
IF CITY OR TOWN, STREET ADDRESS
602 JOPLIN

7. CITY OR TOWN JOPLIN IF RURAL, VICINITY

8. DESCRIPTION OF LOCATION

9. COORDINATES UTM
LAT
LONG

10. SITE( ) STRUCTURE( )
BUILDING(X) OBJECT( )

11. ON NATIONAL REGISTER YES( ) NO (X)
12. IS IT ELIGIBLE YES(X) NO( )
13. PART OF ESTAB. DISTRICT YES( ) NO(X)
14. DISTRICT POTENTIAL YES(X) NO( )
15. NAME OF ESTABLISHED DISTRICT

16. THEMATIC CATEGORY COMMERCIAL
17. DATE(S) OR PERIOD 1927
18. STYLE OR DESIGN COMM. GOTHIC REVIVAL
19. ARCHITECT OR ENGINEER SMITH & VAN PELT
20. CONTRACTOR OR BUILDER
21. ORIGINAL USE, IF APPARENT ELEC. CO. HEADQUARTERS
22. PRESENT USE ELEC. CO. HEADQUARTERS
23. OWNERSHIP PUBLIC ( ) PRIVATE (X)
24. OWNER'S NAME AND ADDRESS IF KNOWN
EMPIRE DISTRICT ELECTRIC
602 JOPLIN 623-4700
25. OPEN TO PUBLIC YES(X) NO ( )
26. LOCAL CONTACT PERSON OR ORGANIZATION
27. OTHER SURVEY IN WHICH INCLUDED
NONE

28. NO.OF STORIES 4
29. BASEMENT FULL YES(X) NO ( )
30. FOUNDATION MATERIAL CONCRETE
31. WALL CONSTRUCTION CONCRETE/MASONRY
32. ROOF TYPE & MATERIAL FLAT
33. NO. OF BAYS FRONT SIDE
34. WALL TREATMENT BRICK
35. PLAN SHAPE L-SHAPED
36. CHANGES (EXPLAIN IN NO.42) ADDITION( ) ALTERED (X) MOVED ( )
37. CONDITION INTERIOR EXCELLENT EXTERIOR EXCELLENT
38. PRESERVATION UNDERWAY YES( ) NO(X)
39. ENDANGERED BY WHAT YES ( ) NO(X)
40. VISIBLE FROM PUBLIC ROAD YES(X) NO( )
41. DISTANCE FROM AND FRONTAGE ON ROAD 10/BLOCK

42. FURTHER DESCRIPTION OF IMPORTANT FEATURES

43. HISTORY AND SIGNIFICANCE

44. DESCRIPTION OF ENVIRONMENT AND OUTBUILDINGS

45. SOURCES OF INFORMATION

46. PREPARED BY LAURA J. DERRICK
47. ORGANIZATION BCCW/CASEY A/E

RETURN THIS FORM WHEN COMPLETED TO: OFFICE OF HISTORIC PRESERVATION
P.O. BOX 176
JEFFERSON CITY, MISSOURI 65102
IF ADDITIONAL SPACE IS NEEDED, ATTACH SEPARATE SHEET(S) TO THIS FORM

48. DATE 12/15/87
49. REVISION DATE(S)

35. Plan Shape

Original

RECTANGULAR	SQUARE	L-SHAPED	T-SHAPED	U-SHAPED
GREEK CROSS	LATIN CROSS	CIRCULAR	OCTAGONAL	IRREGULAR

36. Changes - Addition 1987
Alteration 1987
Moved

37. Apparent Condition - Exterior: (X) Excellent
( )Good
( )Fair
( )Deteriorated
( )Ruins
( )No Visible Remains
Interior: (X) Excellent
( )Good
( )Fair
( )Deteriorated
( )Ruins
( )No Visible Remains

38. Rennovation Underway yes(X) no( )
Preservation Underway yes( ) no( )
Future Plans for Property

39. Endangered yes( ) no(X) By What ?

40. (N.A.)
41. Distance From Road 10 Frontage on Road Full lot

42. Further Description of Important Features:
medallion decorations

43. Is this property associated with persons, events, development, movements, etc., significant to the history of the community, state, or nation ?
Briefly Explain: Electric Service to City

44. Description of Environment and Outbuildings:
Is property integrally associated with any vistas, parks, landscapes ? yes( ) no(X) If yes, explain:

Environment - (X) Densely Built UP
( )Scattered Development
( )Open Land
Surrounding Buildings - (X) Similar Period
( )Later Period (X) Earlier Period
( )Institutional (X) Commercial
( )Industrial ( )Residential
( )Other
Property is prominent within environment - yes(X) no( ) Renovation / addition has made this an imposing Bldg

45. Documentation:
Indicate what legal records, county histories, maps, etc., were used to document facts about the property:
( )Court Records (chain of title ro abstract, etc.)
( )County Histories
( )Old Photographs - Location
Approx. Date
( )Newspaper Clippings - Location
Date
(X) City Directories - Location
( )Maps (plats, atlases) - Location
( )Other
46. Prepared By: Ron Miller Phone: 782-1864
47. Organization: Pres. Comm.
48. Date 11/7/87
49. Date of Revision

Any Other Comments or Observations:

Addition attempts to carry thru style of original building
Fountain in "plaza" (parking lot / Driveway)

Original building gutted completely - only shell remains. New building inside & to the south.

JP-AS-003-052

JOPLIN HISTORIC SURVEY -
INVENTORY SHEET

1. Inventory Number 162 (N.A.)
2. County Jasper
3. (N.A.)
4. Present Local Name(s) or Designation(s): Empire District Electric Co.
5. Other Historic Name(s) or Event(s): above

6. Specific Location - Street Address: 602 Joplin
7. City Joplin State Missouri
8. Description of Location: Sketch the plan of the structure; indicate out-buildings and relationships to street; place X at main entrance, show porches, lightly shade one-story elements

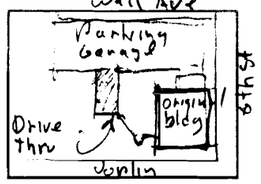

9. (N.A.)
10. Site ( ) Building (X) Structure ( ) Object ( )
11. (N.A.)
12. (N.A.)
13. Part of Proposed District ? yes(X) no( )
14. (N.A.)
15. Name of Proposed District Joplin_Downtown

16. Thematic Catagory - Commercial (X) Railroad ( )
Mining ( ) Other ( )
17. Date of Construction 1927
Period of Construction (N.A.)
Cost of Construction
18. Overall Architectural Aspect:
Style (N.A.)
- Is this type of structure common in the area now ? yes(X) no( )
- Was this type of structure common in the area in the past? yes(X) no( )
19. Architect or Designer Smith + VanPelt
20. Contractor/Builder
21. Original Use Empire Dist Headquarters
Subsequent Use "
22. Present Use - First Floor "
Other Floors "
23. Present Ownership - Public ( ) Private (X)
24. Original Owner Empire Dist. Elec
Present Owner "
Address/Phone 602 Joplin 623-4900
25. Accessibility - Open to Public yes(X) no( )
Restricted yes(X) no( )
26. Local Contact Person or Organization :
Phone: above
27. (N.A.)

28. Number of Stories - 1( ) 2( ) 3( ) 4(X)
29. Basement - Full (X) Crawl Space ( ) Partial ( )
None ( )

30. Foundation Type - Concrete

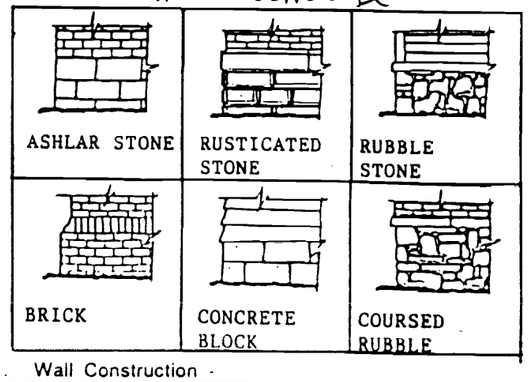

31. Wall Construction -

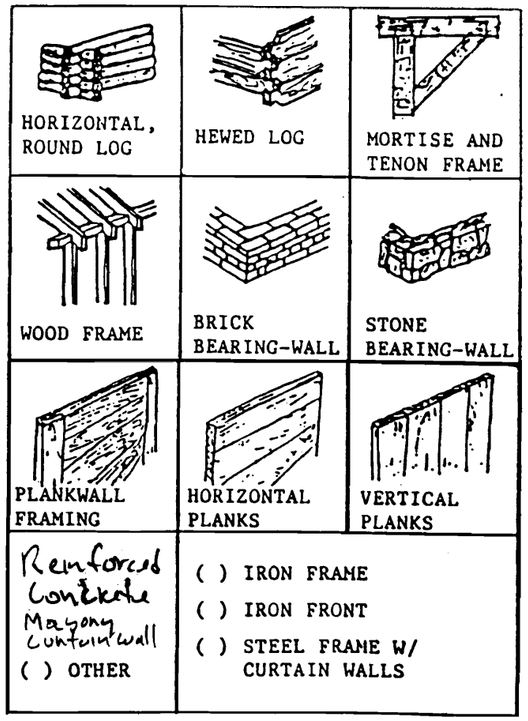

32. Roof Type -

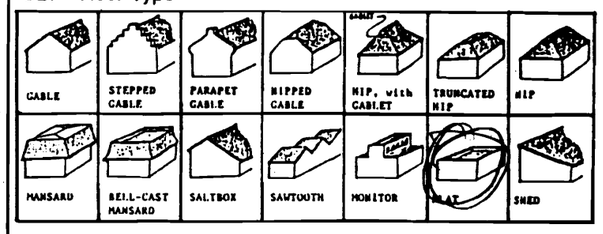

Roof Trim -



Brick Parapet

Multiple Roof Forms-Towers ( ) Metal Cresting ( )
NO Cupola ( ) Finials ( )
Other ( ) _____

Chimney - Straddle Ridge ( ) Center ( )
Front Slope ( ) Side ( )
Side Slope ( ) Back Slope ( )
Interior ( ) Exterior ( )

33. Number of Bays - Front 3 Side 5
34. Wall Treatment:
Stone Coping, decorative arches & columns

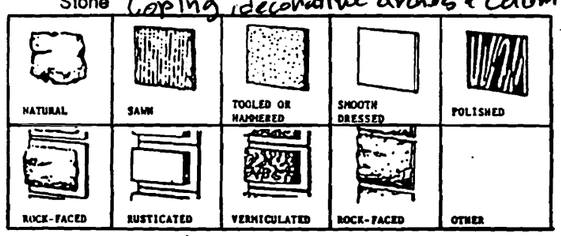

Stone Treatment



Brick Patterns - Color Buff

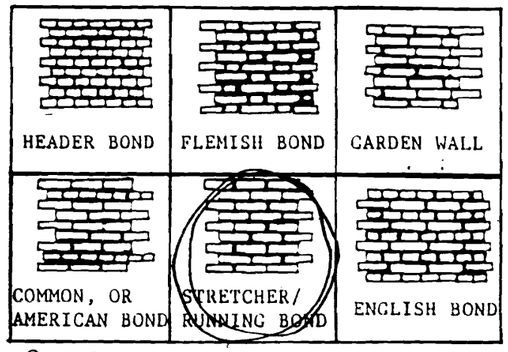

Concrete

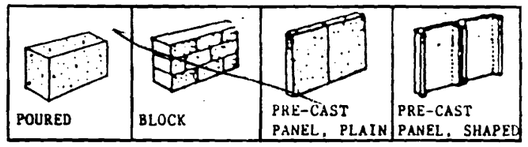

Metal

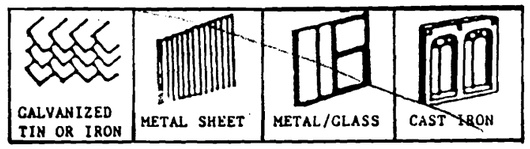

Composition Tile

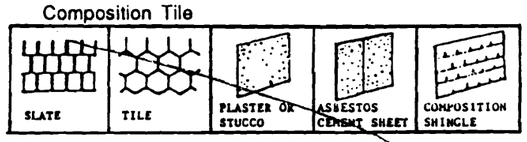

Wood - Painted Color _____

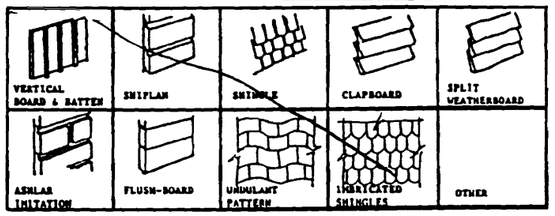

Dormers:
Hipped( ) Decorated( ) Facade( ) Sides( ) Rear( )

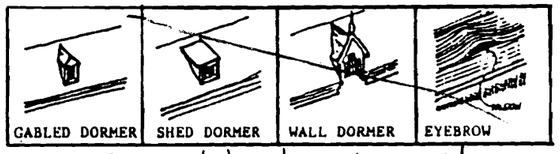

Original has been removed

Windows - Painted Color _____

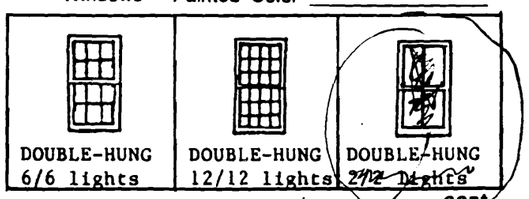

Fixed glass

cont.

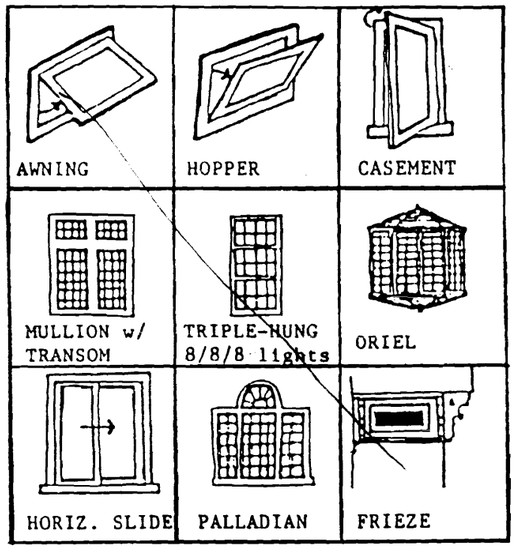

Surrounds - Plain ✗ Decorated ( ) Arch ( )
Pediment ( ) Shaped Lintel ( )
Placement - Regular ( ) Irregular ( )
Projecting Bays or Oriels ( )
Stained Glass yes( ) no✗
Modern Storm Windows yes( ) no✗

Doors:
Straight ( ) Arched ( ) Plain ( ) Decorated ( )
Modern Storm Doors yes( ) no✗
Typical Storefront yes✗ no( )
Unusual Treatment _____

Window and Door Treatments



Glass in aluminum frame have replace original Double Hung

Building Form Treatments

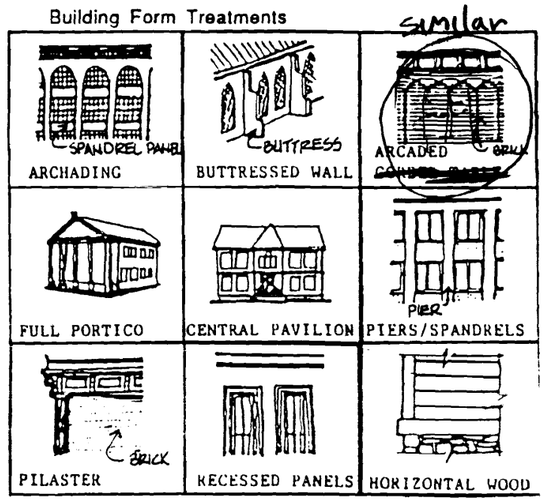

Miscellaneous

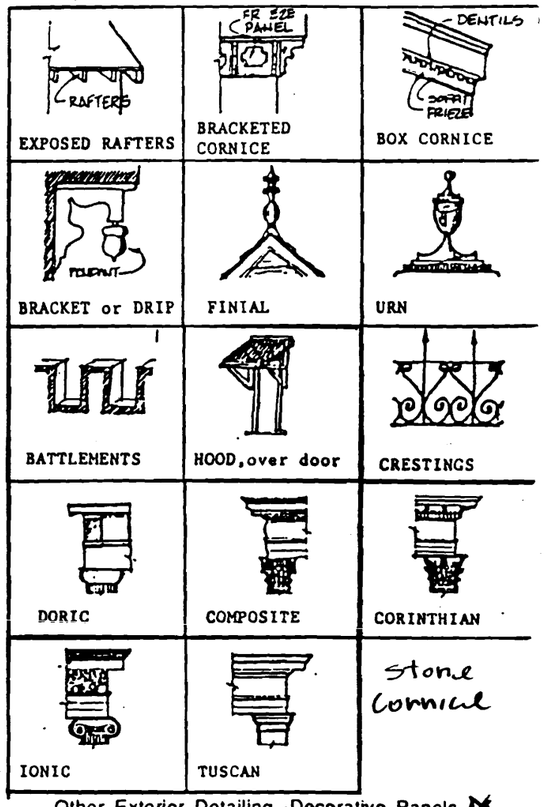

Stone Cornice

Other Exterior Detailing -Decorative Panels ✗
checkerd brick Balconies ( ) Quoins ( )
Date Stone ( ) Porch ( )
String or Belt Course ( )

- Where were the materials used for construction obtained: (i.e. Local brick-yards, quarries, out-of state suppliers, etc.)

_____

_____

THREE HOUR PARKING

JP-HS.003-057

MISSOURI OFFICE OF HISTORIC PRESERVATION
ARCHITECTURAL/HISTORIC INVENTORY SURVEY FORM

1. NO. 124

2. COUNTY JASPER

3. LOCATION OF NEGATIVES POST ART MEMORIAL LIB.

4. PRESENT LOCAL NAME(S) OR DESIGNATION(S)
LEFFEN, LEFFEN & McKAY INVESTMENT/BRUCE WILLIAMS LAB.

5. OTHER NAME(S)

6. SPECIFIC LEGAL LOCATION
TOWNSHIP ___ RANGE ___ SECTION ___
IF CITY OR TOWN, STREET ADDRESS
620-624 JOPLIN

7. CITY OR TOWN JOPLIN IF RURAL, VICINITY

8. DESCRIPTION OF LOCATION
NEW CONSTRUCTION

9. COORDINATES UTM
LAT
LONG

10. SITE( ) STRUCTURE( )
BUILDING(X) OBJECT( )

11. ON NATIONAL REGISTER YES( ) NO (X)

12. IS IT ELIGIBLE YES( ) NO(X)

13. PART OF ESTAB. DISTRICT YES( ) NO(X)

14. DISTRICT POTENTIAL YES( ) NO(X)

15. NAME OF ESTABLISHED DISTRICT

16. THEMATIC CATEGORY
COMMERCIAL

17. DATE(S) OR PERIOD

18. STYLE OR DESIGN

19. ARCHITECT OR ENGINEER

20. CONTRACTOR OR BUILDER

21. ORIGINAL USE, IF APPARENT

22. PRESENT USE

23. OWNERSHIP PUBLIC ( ) PRIVATE (X)

24. OWNER'S NAME AND ADDRESS IF KNOWN

25. OPEN TO PUBLIC YES( ) NO ( )

26. LOCAL CONTACT PERSON OR ORGANIZATION

27. OTHER SURVEY IN WHICH INCLUDED
NONE

28. NO.OF STORIES

29. BASEMENT YES( ) NO ( )

30. FOUNDATION MATERIAL

31. WALL CONSTRUCTION

32. ROOF TYPE & MATERIAL

33. NO. OF BAYS
FRONT SIDE

34. WALL TREATMENT

35. PLAN SHAPE

36. CHANGES (EXPLAIN IN NO.42) ADDITION( ) ALTERED ( ) MOVED ( )

37. CONDITION
INTERIOR
EXTERIOR

38. PRESERVATION UNDERWAY YES( ) NO(X)

39. ENDANGERED BY WHAT YES ( ) NO(X)

40. VISIBLE FROM PUBLIC ROAD YES(X) NO( )

41. DISTANCE FROM AND FRONTAGE ON ROAD

42. FURTHER DESCRIPTION OF IMPORTANT FEATURES

43. HISTORY AND SIGNIFICANCE

44. DESCRIPTION OF ENVIRONMENT AND OUTBUILDINGS

45. SOURCES OF INFORMATION

46. PREPARED BY
LAURA J. DERRICK

47. ORGANIZATION
BCCW/CASEY A/E

RETURN THIS FORM WHEN COMPLETED TO: OFFICE OF HISTORIC PRESERVATION
P.O. BOX 176
JEFFERSON CITY, MISSOURI 65102

IF ADDITIONAL SPACE IS NEEDED, ATTACH SEPARATE SHEET(S) TO THIS FORM

48. DATE 12/15/87

49. REVISION DATE(S)

The Bruce Williams Laboratories

JP-AS 003-05H

MISSOURI OFFICE OF HISTORIC PRESERVATION
ARCHITECTURAL/HISTORIC INVENTORY SURVEY FORM

1. NO. 125

2. COUNTY JASPER

3. LOCATION OF NEGATIVES POST ART MEMORIAL LIB.

4. PRESENT LOCAL NAME(S) OR DESIGNATION(S)
EZ STOP

5. OTHER NAME(S)
WHOLESALE OIL CO. SERVICE STATION

6. SPECIFIC LEGAL LOCATION
TOWNSHIP ___ RANGE ___ SECTION ___
IF CITY OR TOWN, STREET ADDRESS
640 JOPLIN

7. CITY OR TOWN JOPLIN IF RURAL, VICINITY

8. DESCRIPTION OF LOCATION

9. COORDINATES UTM
LAT
LONG

10. SITE( ) STRUCTURE( )
BUILDING(X) OBJECT( )

11. ON NATIONAL REGISTER YES( ) NO (X)

12. IS IT ELIGIBLE YES( ) NO(X)

13. PART OF ESTAB. DISTRICT YES( ) NO(X)

14. DISTRICT POTENTIAL YES( ) NO(X)

15. NAME OF ESTABLISHED DISTRICT

16. THEMATIC CATEGORY
COMMERCIAL

17. DATE(S) OR PERIOD
1936

18. STYLE OR DESIGN
UNKNOWN

19. ARCHITECT OR ENGINEER

20. CONTRACTOR OR BUILDER

21. ORIGINAL USE, IF APPARENT
SERVICE STATION

22. PRESENT USE
CONVENIENCE STORE

23. OWNERSHIP PUBLIC ( ) PRIVATE (X)

24. OWNER'S NAME AND ADDRESS IF KNOWN
MIKE HOWARD
623-3233

25. OPEN TO PUBLIC YES( ) NO ( )

26. LOCAL CONTACT PERSON OR ORGANIZATION

27. OTHER SURVEY IN WHICH INCLUDED
NONE

28. NO.OF STORIES

29. BASEMENT YES( ) NO ( )

30. FOUNDATION MATERIAL
CONCRETE

31. WALL CONSTRUCTION
MASONRY

32. ROOF TYPE & MATERIAL
FLAT

33. NO. OF BAYS
FRONT SIDE

34. WALL TREATMENT
STUCCO/METAL

35. PLAN SHAPE RECTANGLE

36. CHANGES (EXPLAIN IN NO.42) ADDITION( ) ALTERED (X) MOVED ( )

37. CONDITION
INTERIOR FAIR
EXTERIOR FAIR

38. PRESERVATION UNDERWAY YES( ) NO(X)

39. ENDANGERED BY WHAT YES ( ) NO(X)

40. VISIBLE FROM PUBLIC ROAD YES(X) NO( )

41. DISTANCE FROM AND FRONTAGE ON ROAD
40/70

42. FURTHER DESCRIPTION OF IMPORTANT FEATURES
ENTIRE SITE HAS BEEN MODERNIZED.

43. HISTORY AND SIGNIFICANCE

44. DESCRIPTION OF ENVIRONMENT AND OUTBUILDINGS

45. SOURCES OF INFORMATION

46. PREPARED BY
LAURA J. DERRICK

47. ORGANIZATION
BCCW/CASEY A/E

48. DATE
12/15/87

49. REVISION DATE(S)

RETURN THIS FORM WHEN COMPLETED TO: OFFICE OF HISTORIC PRESERVATION
P.O. BOX 176
JEFFERSON CITY, MISSOURI 65102

IF ADDITIONAL SPACE IS NEEDED, ATTACH SEPARATE SHEET(S) TO THIS FORM

JP-A3-003-054

JOPLIN HISTORIC SURVEY - INVENTORY SHEET

1. Inventory Number 155 (N.A.)
2. County Jasper
3. (N.A.)
4. Present Local Name(s) or Designation(s): EZ Stop
5. Other Historic Name(s) or Event(s): Wholesale Oil Co Service Station

6. Specific Location - Street Address: 640 Joplin
7. City Joplin State Missouri
8. Description of Location: Sketch the plan of the structure; indicate out-buildings and relationships to street; place X at main entrance, show porches, lightly shade one-story elements

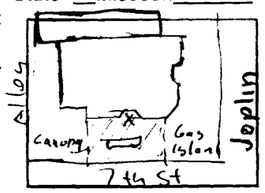

9. (N.A.)
10. Site ( ) Building (X) Structure ( ) Object ( )
11. (N.A.)
12. (N.A.)
13. Part of Proposed District ? yes(X) no( )
14. (N.A.)
15. Name of Proposed District Joplin_Downtown

16. Thematic Catagory - Commercial (X) Railroad ( ) Mining ( ) Other ( )
17. Date of Construction 1936
    Period of Construction (N.A.)
    Cost of Construction
18. Overall Architectural Aspect:
    Style (N.A.)
    - Is this type of structure common in the area now ? yes(X) no( )
    - Was this type of structure common in the area in the past? yes(X) no( )
19. Architect or Designer
20. Contractor/Builder
21. Original Use Service Station
    Subsequent Use
22. Present Use - First Floor Convenience Store
    Other Floors
23. Present Ownership - Public ( ) Private (X)
24. Original Owner Wholesale Oil Company
    Present Owner
    Address/Phone
25. Accessibility - Open to Public yes(X) no( )
    Restricted yes( ) no(X)
26. Local Contact Person or Organization : Mike Howard Phone: 633-[illegible]
27. (N.A.) Owner's Business

28. Number of Stories - 1( ) 2( ) 3( ) 4( )
29. Basement - Full ( ) Crawl Space ( ) Partial ( ) None ( )

Mike Howard - Parsons Kansas

30. Foundation Type - Concrete

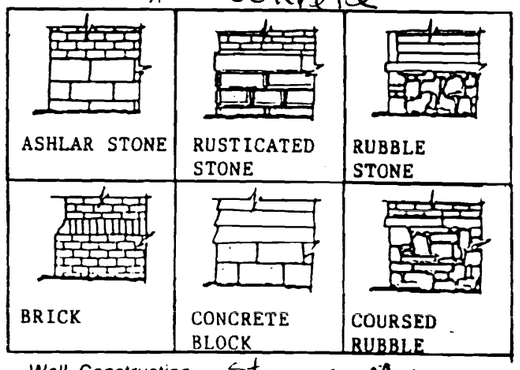

31. Wall Construction - Stucco on Masonry

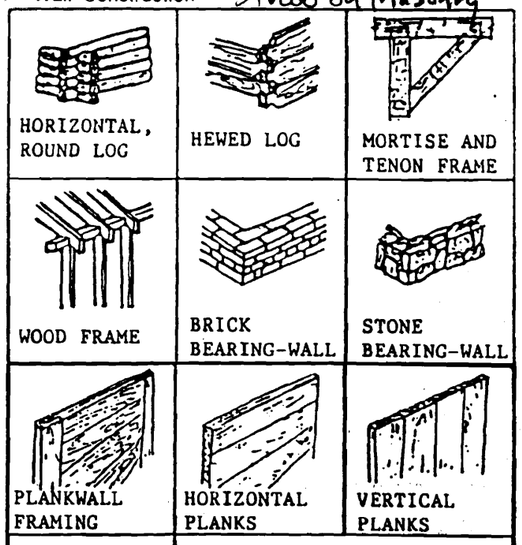

( ) OTHER

( ) IRON FRAME
( ) IRON FRONT
( ) STEEL FRAME W/ CURTAIN WALLS

32. Roof Type -

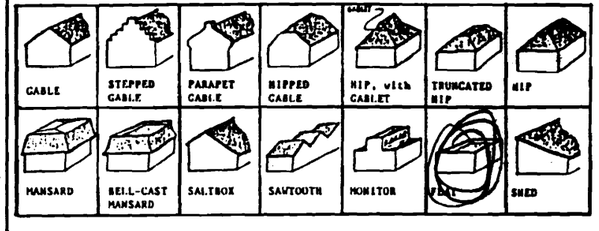

35. Plan Shape

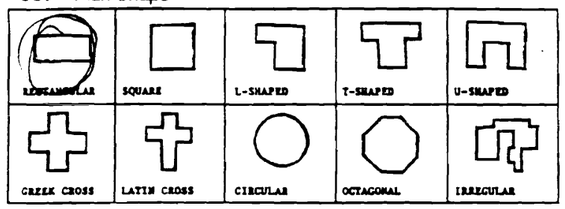

36. Changes - Addition
    Alteration various
    Moved
37. Apparent Condition - Exterior: ( )Excellent ( )Good (X)Fair ( )Deteriorated ( )Ruins ( )No Visible Remains
    Interior: ( ) Excellent ( )Good (X)Fair ( )Deteriorated ( )Ruins ( )No Visible Remains
38. Rennovation Underway yes( ) no(X)
    Preservation Underway yes( ) no(X)
    Future Plans for Property As is
39. Endangered yes( ) no(X) By What ?
40. (N.A.)
41. Distance From Road 40 Frontage on Road 70

42. Further Description of Important Features:

43. Is this property associated with persons, events, development, movements, etc., significant to the history of the community, state, or nation ?
    Briefly Explain:

44. Description of Environment and Outbuildings:
    Is property integrally associated with any vistas, parks, landscapes ? yes( ) no( ) If yes, explain:

    Environment - (X)Densely Built UP ( )Scattered Development ( )Open Land
    Surrounding Buildings - (X)Similar Period ( )Later Period ( )Earlier Period ( )Institutional (X)Commercial ( )Industrial ( )Residential ( )Other
    Property is prominent within environment - yes( ) no(X)

45. Documentation:
    Indicate what legal records, county histories, maps, etc., were used to document facts about the property:
    ( )Court Records (chain of title ro abstract, etc.)
    ( )County Histories
    ( )Old Photographs - Location
    Approx. Date
    (X)Newspaper Clippings - Location Library
    11/9/86 Date
    (X)City Directories - Location Library
    (X)Maps (plats, atlases) - Location
    ( )Other
46. Prepared By: Ron Miller Phone: 782-1364
47. Organization: Pres Comm
48. Date 2/11/87
49. Date of Revision

Any Other Comments or Observations:

Typical of ordinary filling stations converted to convience store type.

Joplin Globe 1936
AmA 11-9-86

New station

A new service station that introduced some unique features was opened in downtown Joplin in November, 50 years ago. In a story about the new station, The Joplin Globe stated:

"Offering speedy service, quality products and a great variety of merchandise both for motor cars and in the line of household equipment, the new service station of the Wholesale Oil Company at the northwest corner of Seventh and Joplin streets will be formally opened for business today. 'Bargain prices will be a regular policy,' the company announced, 'and a special sale, lasting a week, will celebrate the opening today.'

"The station is unique both in size — 12 cars can be serviced with gasoline at the same time — and in the stock of electrical kitchen equipment and other household articles carried in stock. The counters, display racks and show windows of the station building are supplemented by 'island merchandisers,' glassed-in display cases set between the gasoline pumps."

Roof Trim -

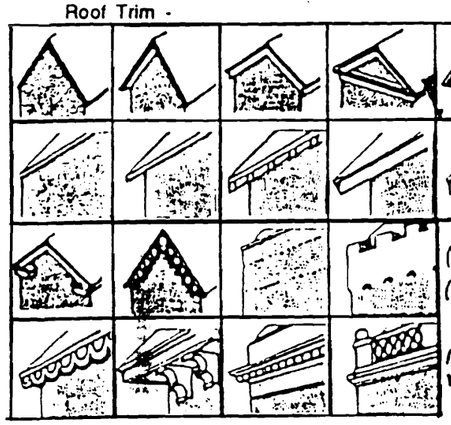

Metal
Mansard
Partial
Masonry
Parapet
Part

Multiple Roof Forms-Towers ( ) Metal Cresting ( )
Cupola ( ) Finials ( )
Other ( ) _____

Chimney - Straddle Ridge ( ) Center ( )
Front Slope ( ) Side ( )
Side Slope ( ) Back Slope ( )
Interior ( ) Exterior ( )

33. Number of Bays - Front _____ Side _____
34. Wall Treatment: Stucco on Masonry

Stone



Stone Treatment

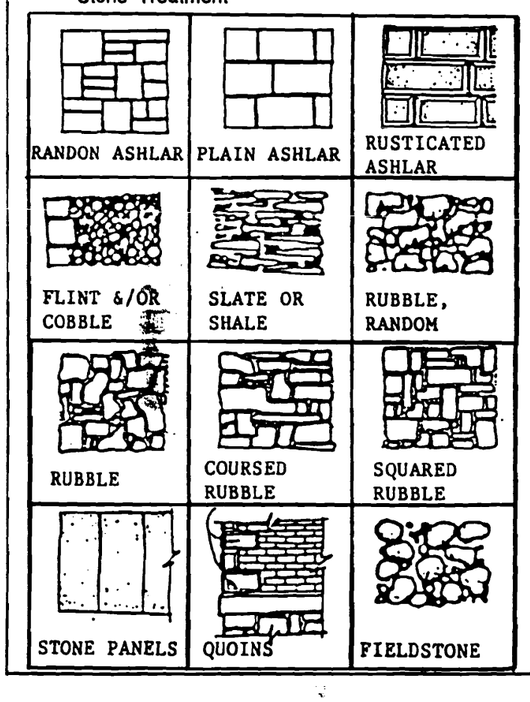

Brick Patterns - Color _____

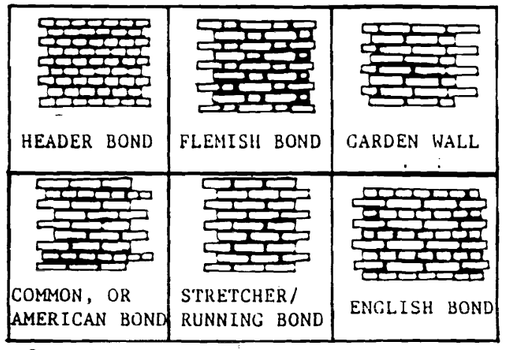

Concrete

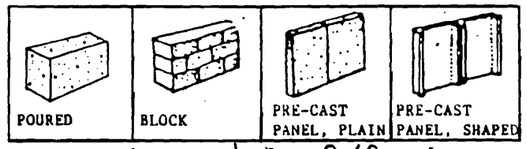

Metal Mansard Roof/fascia

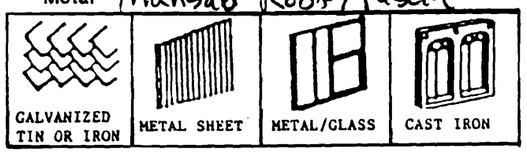

Composition Tile

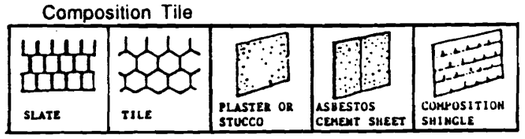

Wood - Painted Color _____

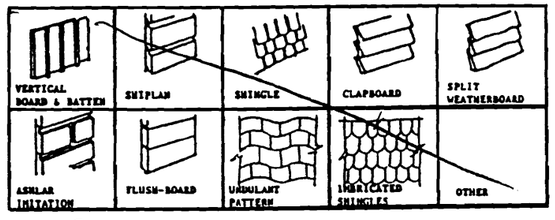

Dormers:
Hipped( ) Decorated( ) Facade( ) Sides( ) Rear( )

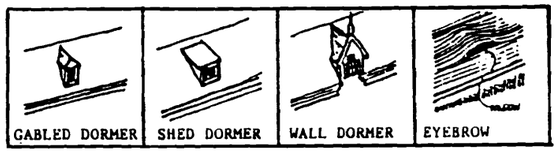

Windows - Painted Color _____

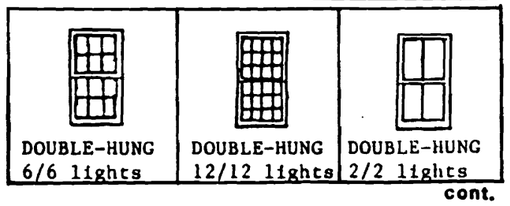

cont.



Surrounds - Plain ( ) Decorated ( ) Arch ( )
Pediment ( ) Shaped Lintel ( )
Placement - Regular ( ) Irregular ( )
Projecting Bays or Oriels ( )
Stained Glass yes( ) no( )
Modern Storm Windows yes( ) no( )

Doors:
Straignt ( ) Arched ( ) Plain ( ) Decorated ( )
Modern Storm Doors yes( ) no( )
Typical Storefront yes( ) no( )
Unusual Treatment _____

Window and Door Treatments Store front

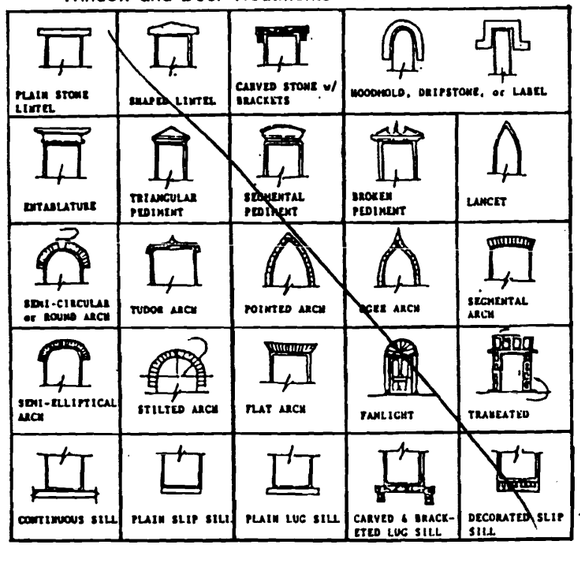

Building Form Treatments

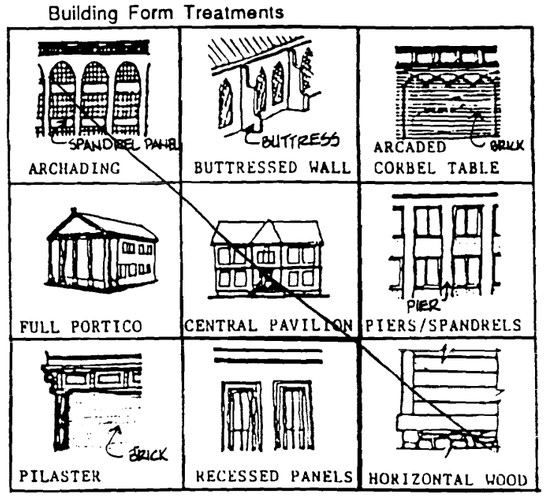

Miscellaneous

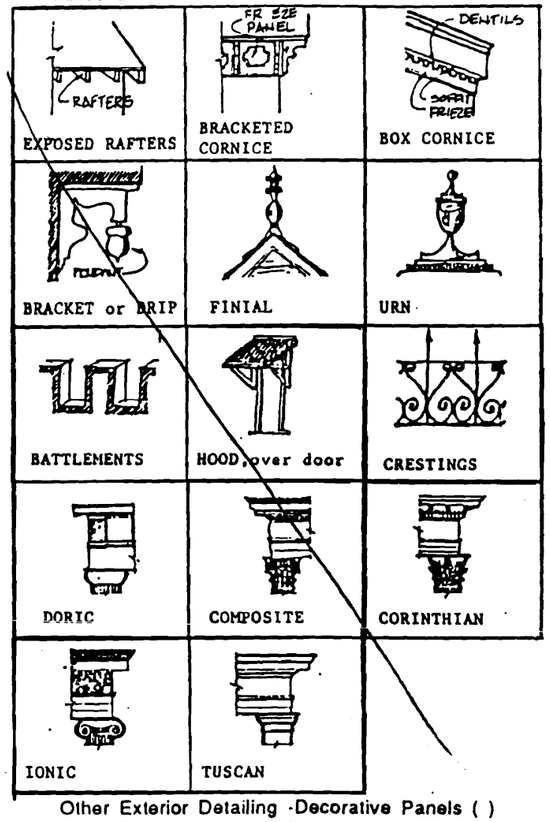

Other Exterior Detailing -Decorative Panels ( )
None
Balconies ( ) Quoins ( )
Date Stone ( ) Porch ( )
String or Belt Course ( )

- Where were the materials used for construction obtained: (i.e. Local brick-yards, quarries, out-of-state suppliers, etc.)

_____

_____

PHILLIPS
66
REGULAR
83
NO LEAD
83
INSTANT CASH

JP-RS 003 055

MISSOURI OFFICE OF HISTORIC PRESERVATION
ARCHITECTURAL/HISTORIC INVENTORY SURVEY FORM

1. NO. 139
2. COUNTY JASPER
3. LOCATION OF NEGATIVES POST ART MEMORIAL LIB.
4. PRESENT LOCAL NAME(S) OR DESIGNATION(S) MISSOURI-AMERICAN WATER COMPANY
5. OTHER NAME(S)
6. SPECIFIC LEGAL LOCATION TOWNSHIP ___ RANGE ___ SECTION ___ IF CITY OR TOWN, STREET ADDRESS SE CORNER - 7TH & JOPLIN
7. CITY OR TOWN JOPLIN IF RURAL, VICINITY
8. DESCRIPTION OF LOCATION NEW CONSTRUCTION
9. COORDINATES UTM LAT LONG
10. SITE( ) STRUCTURE( ) BUILDING(X) OBJECT( )
11. ON NATIONAL REGISTER YES( ) NO (X)
12. IS IT ELIGIBLE YES( ) NO(X)
13. PART OF ESTAB. DISTRICT YES( ) NO(X)
14. DISTRICT POTENTIAL YES( ) NO(X)
15. NAME OF ESTABLISHED DISTRICT
16. THEMATIC CATEGORY COMMERCIAL
17. DATE(S) OR PERIOD
18. STYLE OR DESIGN
19. ARCHITECT OR ENGINEER
20. CONTRACTOR OR BUILDER
21. ORIGINAL USE, IF APPARENT
22. PRESENT USE
23. OWNERSHIP PUBLIC ( ) PRIVATE (X)
24. OWNER'S NAME AND ADDRESS IF KNOWN
25. OPEN TO PUBLIC YES( ) NO ( )
26. LOCAL CONTACT PERSON OR ORGANIZATION
27. OTHER SURVEY IN WHICH INCLUDED NONE
28. NO.OF STORIES
29. BASEMENT YES( ) NO ( )
30. FOUNDATION MATERIAL
31. WALL CONSTRUCTION
32. ROOF TYPE & MATERIAL
33. NO. OF BAYS FRONT SIDE
34. WALL TREATMENT
35. PLAN SHAPE
36. CHANGES (EXPLAIN IN NO.42) ADDITION( ) ALTERED ( ) MOVED ( )
37. CONDITION INTERIOR EXTERIOR
38. PRESERVATION UNDERWAY YES( ) NO(X)
39. ENDANGERED BY WHAT YES ( ) NO(X)
40. VISIBLE FROM PUBLIC ROAD YES(X) NO( )
41. DISTANCE FROM AND FRONTAGE ON ROAD
42. FURTHER DESCRIPTION OF IMPORTANT FEATURES
43. HISTORY AND SIGNIFICANCE
44. DESCRIPTION OF ENVIRONMENT AND OUTBUILDINGS
45. SOURCES OF INFORMATION
46. PREPARED BY LAURA J. DERRICK
47. ORGANIZATION BCCW/CASEY A/E
48. DATE 12/15/87
49. REVISION DATE(S)

RETURN THIS FORM WHEN COMPLETED TO: OFFICE OF HISTORIC PRESERVATION
P.O. BOX 176
JEFFERSON CITY, MISSOURI 65102

IF ADDITIONAL SPACE IS NEEDED, ATTACH SEPARATE SHEET(S) TO THIS FORM

MA

JP-AS-CC3-05

MISSOURI OFFICE OF HISTORIC PRESERVATION
ARCHITECTURAL/HISTORIC INVENTORY SURVEY FORM

1. NO. 140

2. COUNTY JASPER

3. LOCATION OF NEGATIVES POST ART MEMORIAL LIB.

4. PRESENT LOCAL NAME(S) OR DESIGNATION(S)
COME TOGETHER-TOBACCONIST

5. OTHER NAME(S)

6. SPECIFIC LEGAL LOCATION
TOWNSHIP ___ RANGE ___ SECTION ___
IF CITY OR TOWN, STREET ADDRESS
723 JOPLIN

7. CITY OR TOWN IF RURAL, VICINITY
JOPLIN

8. DESCRIPTION OF LOCATION
NEW CONSTRUCTION

9. COORDINATES UTM
LAT
LONG

10. SITE( ) STRUCTURE( )
BUILDING(X) OBJECT( )

11. ON NATIONAL REGISTER YES( ) NO (X)

12. IS IT ELIGIBLE YES( ) NO(X)

13. PART OF ESTAB. DISTRICT YES( ) NO(X)

14. DISTRICT POTENTIAL YES( ) NO(X)

15. NAME OF ESTABLISHED DISTRICT

16. THEMATIC CATEGORY
COMMERCIAL

17. DATE(S) OR PERIOD

18. STYLE OR DESIGN

19. ARCHITECT OR ENGINEER

20. CONTRACTOR OR BUILDER

21. ORIGINAL USE, IF APPARENT

22. PRESENT USE

23. OWNERSHIP PUBLIC ( ) PRIVATE (X)

24. OWNER'S NAME AND ADDRESS IF KNOWN

25. OPEN TO PUBLIC YES( ) NO ( )

26. LOCAL CONTACT PERSON OR ORGANIZATION

27. OTHER SURVEY IN WHICH INCLUDED
NONE

28. NO.OF STORIES

29. BASEMENT YES( ) NO ( )

30. FOUNDATION MATERIAL

31. WALL CONSTRUCTION

32. ROOF TYPE & MATERIAL

33. NO. OF BAYS
FRONT SIDE

34. WALL TREATMENT

35. PLAN SHAPE

36. CHANGES (EXPLAIN IN NO.42) ADDITION( ) ALTERED ( ) MOVED ( )

37. CONDITION
INTERIOR
EXTERIOR

38. PRESERVATION UNDERWAY YES( ) NO(X)

39. ENDANGERED BY WHAT YES ( ) NO(X)

40. VISIBLE FROM PUBLIC ROAD YES(X) NO( )

41. DISTANCE FROM AND FRONTAGE ON ROAD

42. FURTHER DESCRIPTION OF IMPORTANT FEATURES

43. HISTORY AND SIGNIFICANCE

44. DESCRIPTION OF ENVIRONMENT AND OUTBUILDINGS

45. SOURCES OF INFORMATION

46. PREPARED BY
LAURA J. DERRICK

47. ORGANIZATION
BCCW/CASEY A/E

48. DATE
12/15/87

49. REVISION DATE(S)

RETURN THIS FORM WHEN COMPLETED TO: OFFICE OF HISTORIC PRESERVATION
P.O. BOX 176
JEFFERSON CITY, MISSOURI 65102

IF ADDITIONAL SPACE IS NEEDED, ATTACH SEPARATE SHEET(S) TO THIS FORM

COME TOGETHER
COME
TOGETHER
TOBACCONIST
VARIETY
STORE
PARKING
Only!

JP-AS-003-0[illegible]

MISSOURI OFFICE OF HISTORIC PRESERVATION
ARCHITECTURAL/HISTORIC INVENTORY SURVEY FORM

1. NO. 141

2. COUNTY JASPER

3. LOCATION OF NEGATIVES POST ART MEMORIAL LIB.

4. PRESENT LOCAL NAME(S) OR DESIGNATION(S) WORLD OF PRINTING WAREHOUSE

5. OTHER NAME(S)

6. SPECIFIC LEGAL LOCATION
TOWNSHIP ___ RANGE ___ SECTION ___
IF CITY OR TOWN, STREET ADDRESS
731 JOPLIN

7. CITY OR TOWN JOPLIN IF RURAL, VICINITY

8. DESCRIPTION OF LOCATION
NEW CONSTRUCTION

9. COORDINATES UTM
LAT
LONG

10. SITE( ) STRUCTURE( )
BUILDING(X) OBJECT( )

11. ON NATIONAL REGISTER YES( ) NO (X)

12. IS IT ELIGIBLE YES( ) NO(X)

13. PART OF ESTAB. DISTRICT YES( ) NO(X)

14. DISTRICT POTENTIAL YES( ) NO(X)

15. NAME OF ESTABLISHED DISTRICT

16. THEMATIC CATEGORY COMMERCIAL

17. DATE(S) OR PERIOD

18. STYLE OR DESIGN

19. ARCHITECT OR ENGINEER

20. CONTRACTOR OR BUILDER

21. ORIGINAL USE, IF APPARENT

22. PRESENT USE

23. OWNERSHIP PUBLIC ( ) PRIVATE (X)

24. OWNER'S NAME AND ADDRESS IF KNOWN

25. OPEN TO PUBLIC YES( ) NO ( )

26. LOCAL CONTACT PERSON OR ORGANIZATION

27. OTHER SURVEY IN WHICH INCLUDED
NONE

28. NO.OF STORIES

29. BASEMENT YES( ) NO ( )

30. FOUNDATION MATERIAL

31. WALL CONSTRUCTION

32. ROOF TYPE & MATERIAL

33. NO. OF BAYS FRONT SIDE

34. WALL TREATMENT

35. PLAN SHAPE

36. CHANGES (EXPLAIN IN NO.42) ADDITION( ) ALTERED ( ) MOVED ( )

37. CONDITION INTERIOR EXTERIOR

38. PRESERVATION UNDERWAY YES( ) NO(X)

39. ENDANGERED BY WHAT YES ( ) NO(X)

40. VISIBLE FROM PUBLIC ROAD YES(X) NO( )

41. DISTANCE FROM AND FRONTAGE ON ROAD

42. FURTHER DESCRIPTION OF IMPORTANT FEATURES

43. HISTORY AND SIGNIFICANCE

44. DESCRIPTION OF ENVIRONMENT AND OUTBUILDINGS

45. SOURCES OF INFORMATION

46. PREPARED BY LAURA J. DERRICK

47. ORGANIZATION BCCW/CASEY A/E

RETURN THIS FORM WHEN COMPLETED TO: OFFICE OF HISTORIC PRESERVATION
P.O. BOX 176
JEFFERSON CITY, MISSOURI 65102

IF ADDITIONAL SPACE IS NEEDED, ATTACH SEPARATE SHEET(S) TO THIS FORM

48. DATE 12/15/87

49. REVISION DATE(S)

World of Printing
and design
ONE WAY

JP-NC-JC-081

MISSOURI OFFICE OF HISTORIC PRESERVATION
ARCHITECTURAL/HISTORIC INVENTORY SURVEY FORM

1. NO. 142

2. COUNTY JASPER

3. LOCATION OF NEGATIVES POST ART MEMORIAL LIB.

4. PRESENT LOCAL NAME(S) OR DESIGNATION(S)
B.W. JOHNSON MANUFACTURING

5. OTHER NAME(S)
DAN STANLEY MOTORS

6. SPECIFIC LEGAL LOCATION
TOWNSHIP ___ RANGE ___ SECTION ___
IF CITY OR TOWN, STREET ADDRESS
829 JOPLIN

7. CITY OR TOWN JOPLIN IF RURAL, VICINITY

8. DESCRIPTION OF LOCATION
NEW CONSTRUCTION

9. COORDINATES UTM
LAT
LONG

10. SITE( ) STRUCTURE( )
BUILDING(X) OBJECT( )

11. ON NATIONAL REGISTER YES( ) NO (X)

12. IS IT ELIGIBLE YES( ) NO(X)

13. PART OF ESTAB. DISTRICT YES( ) NO(X)

14. DISTRICT POTENTIAL YES( ) NO(X)

15. NAME OF ESTABLISHED DISTRICT

16. THEMATIC CATEGORY
COMMERCIAL

17. DATE(S) OR PERIOD

18. STYLE OR DESIGN

19. ARCHITECT OR ENGINEER

20. CONTRACTOR OR BUILDER

21. ORIGINAL USE, IF APPARENT

22. PRESENT USE

23. OWNERSHIP PUBLIC ( ) PRIVATE (X)

24. OWNER'S NAME AND ADDRESS IF KNOWN

25. OPEN TO PUBLIC YES( ) NO ( )

26. LOCAL CONTACT PERSON OR ORGANIZATION

27. OTHER SURVEY IN WHICH INCLUDED
NONE

28. NO.OF STORIES

29. BASEMENT YES( ) NO ( )

30. FOUNDATION MATERIAL

31. WALL CONSTRUCTION

32. ROOF TYPE & MATERIAL

33. NO. OF BAYS
FRONT SIDE

34. WALL TREATMENT

35. PLAN SHAPE

36. CHANGES (EXPLAIN IN NO.42) ADDITION( ) ALTERED ( ) MOVED ( )

37. CONDITION
INTERIOR
EXTERIOR

38. PRESERVATION UNDERWAY YES( ) NO(X)

39. ENDANGERED BY WHAT YES ( ) NO(X)

40. VISIBLE FROM PUBLIC ROAD YES(X) NO( )

41. DISTANCE FROM AND FRONTAGE ON ROAD

42. FURTHER DESCRIPTION OF IMPORTANT FEATURES

43. HISTORY AND SIGNIFICANCE

44. DESCRIPTION OF ENVIRONMENT AND OUTBUILDINGS

45. SOURCES OF INFORMATION

46. PREPARED BY
LAURA J. DERRICK

47. ORGANIZATION
BCCW/CASEY A/E

48. DATE 12/15/87

49. REVISION DATE(S)

RETURN THIS FORM WHEN COMPLETED TO: OFFICE OF HISTORIC PRESERVATION
P.O. BOX 176
JEFFERSON CITY, MISSOURI 65102

IF ADDITIONAL SPACE IS NEEDED, ATTACH SEPARATE SHEET(S) TO THIS FORM

B.W.
B.W.
ONE WAY

JP-RS-003-05

MISSOURI OFFICE OF HISTORIC PRESERVATION
ARCHITECTURAL/HISTORIC INVENTORY SURVEY FORM

1. NO. 127

2. COUNTY JASPER

3. LOCATION OF NEGATIVES POST ART MEMORIAL LIB.

4. PRESENT LOCAL NAME(S) OR DESIGNATION(S)
JOPLIN JANITOR SUPPLY

5. OTHER NAME(S)
JOPLIN MOTOR CO./MOOMAW'S GARAGE/LANPHER MOTOR CAR CO.

6. SPECIFIC LEGAL LOCATION
TOWNSHIP___ RANGE___ SECTION___
IF CITY OR TOWN, STREET ADDRESS
830 JOPLIN

7. CITY OR TOWN JOPLIN IF RURAL, VICINITY

8. DESCRIPTION OF LOCATION

9. COORDINATES UTM
LAT
LONG

10. SITE( ) STRUCTURE( )
BUILDING(X) OBJECT( )

11. ON NATIONAL REGISTER YES( ) NO (X)

12. IS IT ELIGIBLE YES(X) NO( )

13. PART OF ESTAB. DISTRICT YES( ) NO(X)

14. DISTRICT POTENTIAL YES(X) NO( )

15. NAME OF ESTABLISHED DISTRICT

16. THEMATIC CATEGORY
COMMERCIAL

17. DATE(S) OR PERIOD
C. 1915

18. STYLE OR DESIGN
COMMERCIAL

19. ARCHITECT OR ENGINEER

20. CONTRACTOR OR BUILDER

21. ORIGINAL USE, IF APPARENT
AUTO DEALERSHIP

22. PRESENT USE
VACANT

23. OWNERSHIP PUBLIC ( ) PRIVATE (X)

24. OWNER'S NAME AND ADDRESS IF KNOWN

25. OPEN TO PUBLIC YES(X) NO ( )

26. LOCAL CONTACT PERSON OR ORGANIZATION

27. OTHER SURVEY IN WHICH INCLUDED
NONE

28. NO.OF STORIES 1

29. BASEMENT YES( ) NO ( )

30. FOUNDATION MATERIAL
CONCRETE

31. WALL CONSTRUCTION
BRICK BEARING

32. ROOF TYPE & MATERIAL
FLAT

33. NO. OF BAYS
FRONT SIDE

34. WALL TREATMENT
BRICK

35. PLAN SHAPE RECTANGLE

36. CHANGES (EXPLAIN IN NO.42) ADDITION( ) ALTERED (X) MOVED ( )

37. CONDITION
INTERIOR
EXTERIOR GOOD

38. PRESERVATION UNDERWAY YES( ) NO(X)

39. ENDANGERED BY WHAT YES ( ) NO(X)

40. VISIBLE FROM PUBLIC ROAD YES(X) NO( )

41. DISTANCE FROM AND FRONTAGE ON ROAD
10/100

42. FURTHER DESCRIPTION OF IMPORTANT FEATURES

43. HISTORY AND SIGNIFICANCE

44. DESCRIPTION OF ENVIRONMENT AND OUTBUILDINGS

45. SOURCES OF INFORMATION

46. PREPARED BY
LAURA J. DERRICK

47. ORGANIZATION
BCCW/CASEY A/E

RETURN THIS FORM WHEN COMPLETED TO: OFFICE OF HISTORIC PRESERVATION
P.O. BOX 176
JEFFERSON CITY, MISSOURI 65102

IF ADDITIONAL SPACE IS NEEDED, ATTACH SEPARATE SHEET(S) TO THIS FORM

48. DATE 12/15/87

49. REVISION DATE(S)

35. Plan Shape

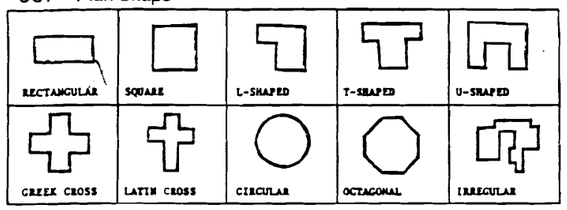

36. Changes - Addition _____
Alteration _____
Moved _____

37. Apparent Condition - Exterior: ( )Excellent
(X)Good
( )Fair
( )Deteriorated
( )Ruins
( )No Visible Remains
Interior: ( ) Excellent
( )Good
( )Fair
( )Deteriorated
( )Ruins
( )No Visible Remains

38. Rennovation Underway yes( ) no( )
Preservation Underway yes( ) no( )
Future Plans for Property _____

39. Endangered yes( ) no( ) By What ? _____

40. (N.A.)
41. Distance From Road 10' Frontage on Road 100'

42. Further Description of Important Features:

43. Is this property associated with persons, events, development, movements, etc., significant to the history of the community, state, or nation ?
Briefly Explain: _____

44. Description of Environment and Outbuildings:
Is property integrally associated with any vistas, parks, landscapes ? yes( ) no( ) If yes, explain: _____

Environment - ( )Densely Built UP
(X)Scattered Development
( )Open Land
Surrounding Buildings - (X)Similar Period
( )Later Period ( )Earlier Period
( )Institutional ( )Commercial
( )Industrial ( )Residential
( )Other _____
Property is prominent within environment - yes( ) no( )

45. Documentation:
Indicate what legal records, county histories, maps, etc., were used to document facts about the property:
( )Court Records (chain of title ro abstract, etc.)
( )County Histories
( )Old Photographs - Location _____
Approx. Date _____
( )Newspaper Clippings - Location _____
Date _____
(X)City Directories - Location _____
(X)Maps (plats, atlases) - Location _____
( )Other _____

46. Prepared By: Schilling Phone: _____
47. Organization: _____
48. Date _____
49. Date of Revision _____

Any Other Comments or Observations:

127 JP-AS-013-059

JOPLIN HISTORIC SURVEY - INVENTORY SHEET

1. Inventory Number __(N.A.) 224
2. County __Jasper____
3. (N.A.)
4. Present Local Name(s) or Designation(s): Joplin Junior Supply
5. Other Historic Name(s) or Event(s): Joplin Motor Co., Moomaw's Garage, Langner Motor Sales Company
6. Specific Location - Street Address: 750 Joplin
7. City __Joplin_____ State __Missouri_____
8. Description of Location: Sketch the plan of the structure; indicate out-buildings and relationships to street; place X at main entrance, show porches, lightly shade one-story elements

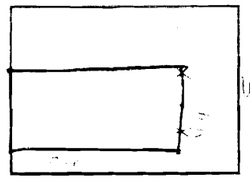

9. (N.A.)
10. Site ( ) Building (✓) Structure ( ) Object ( )
11. (N.A.)
12. (N.A.)
13. Part of Proposed District ? yes( ) no( )
14. (N.A.)
15. Name of Proposed District __Joplin_Downtown___
16. Thematic Catagory - Commercial (X) Railroad ( )
Mining ( ) Other ( )_____
17. Date of Construction c 1915
Period of Construction __(N.A.)_____
Cost of Construction _____
18. Overall Architectural Aspect:
Style __(N.A.)_____
- Is this type of structure common in the area now ? yes( ) no( )
- Was this type of structure common in the area in the past? yes(✓) no( )
19. Architect or Designer _____
20. Contractor/Builder _____
21. Original Use Auto dealership
Subsequent Use Restaurant supplies; janitor supplies
22. Present Use - First Floor vacant
Other Floors _____
23. Present Ownership - Public ( ) Private ( )
24. Original Owner Earl + Norman Langner
Present Owner _____
Address/Phone _____
25. Accessibility - Open to Public yes( ) no(X)
Restricted yes(X) no( )
26. Local Contact Person or Organization :
_____ Phone:_____
27. (N.A.)
28. Number of Stories - 1(X) 2( ) 3( ) 4( ) _____
29. Basement - Full ( ) Crawl Space ( ) Partial ( )
None ( )

30. Foundation Type -

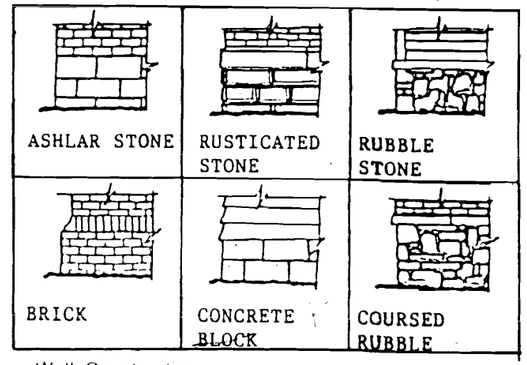

31. Wall Construction -

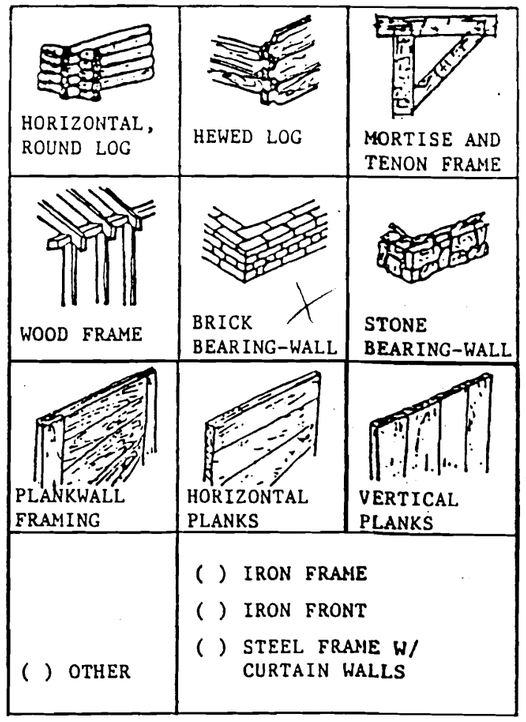

32. Roof Type -

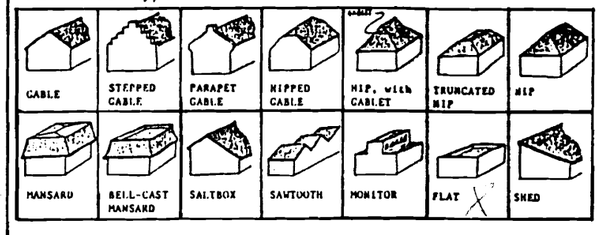

Roof Trim -

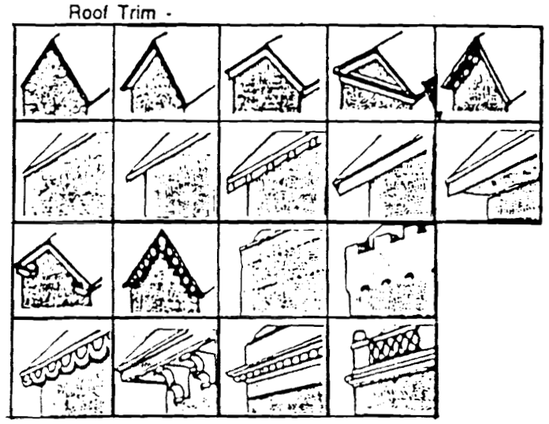

Multiple Roof Forms-Towers ( ) Metal Cresting ( )
Cupola ( ) Finials ( )
Other ( ) _____

Chimney - Straddle Ridge ( ) Center ( )
Front Slope ( ) Side (✓)
Side Slope ( ) Back Slope ( )
Interior ( ) Exterior ( )

33. Number of Bays - Front _____ Side _____
34. Wall Treatment:

Stone



Stone Treatment

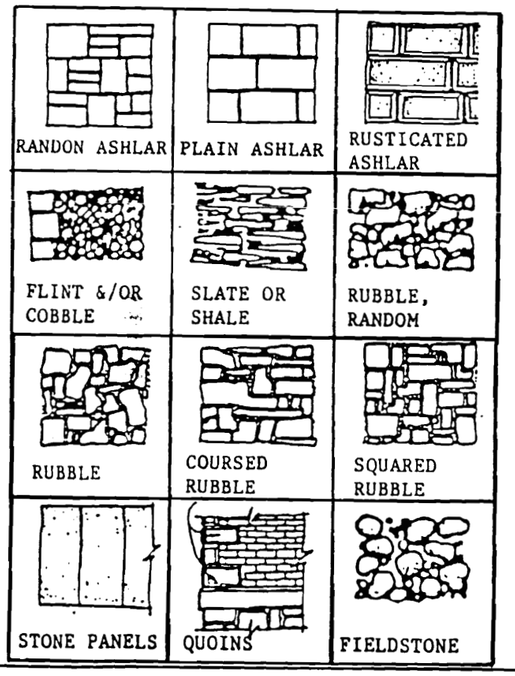

Brick Patterns - Color _____ Red

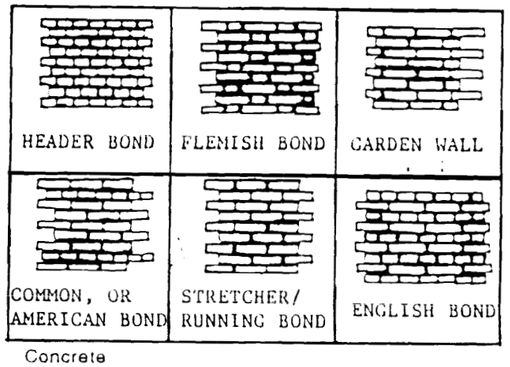

Concrete

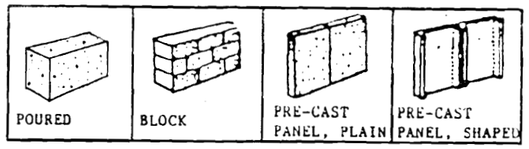

Metal

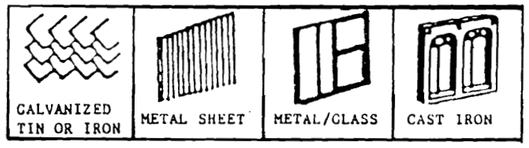

Composition Tile

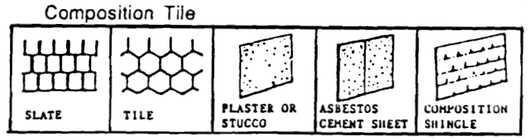

Wood - Painted Color _____

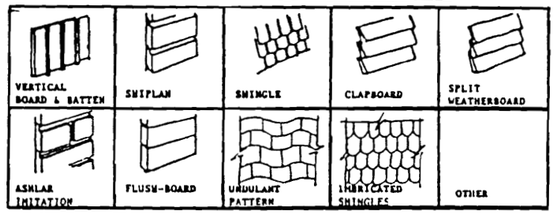

Dormers:
Hipped( ) Decorated( ) Facade( ) Sides( ) Rear( )

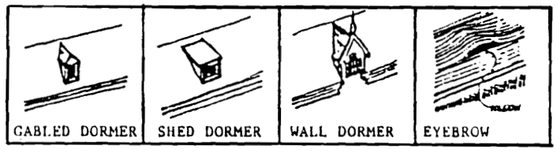

Windows - Painted Color _____

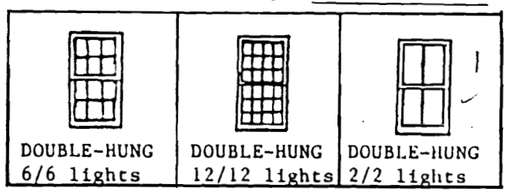

cont.

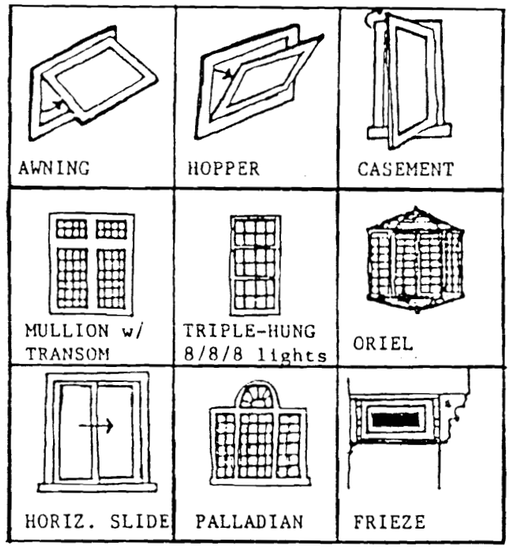

Surrounds - Plain (✓) Decorated ( ) Arch ( )
Pediment ( ) Shaped Lintel ( )
Placement - Regular (✓) Irregular ( )
Projecting Bays or Oriels ( )
Stained Glass yes( ) no( )
Modern Storm Windows yes( ) no( )

Doors:
Straight (✓) Arched ( ) Plain ( ) Decorated ( )
Modern Storm Doors yes(✓) no( )
Typical Storefront yes(✓) no( )
Unusual Treatment _____

Window and Door Treatments



Building Form Treatments

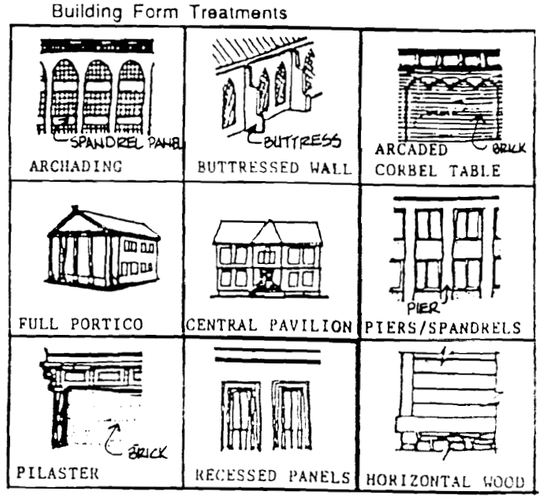

Miscellaneous

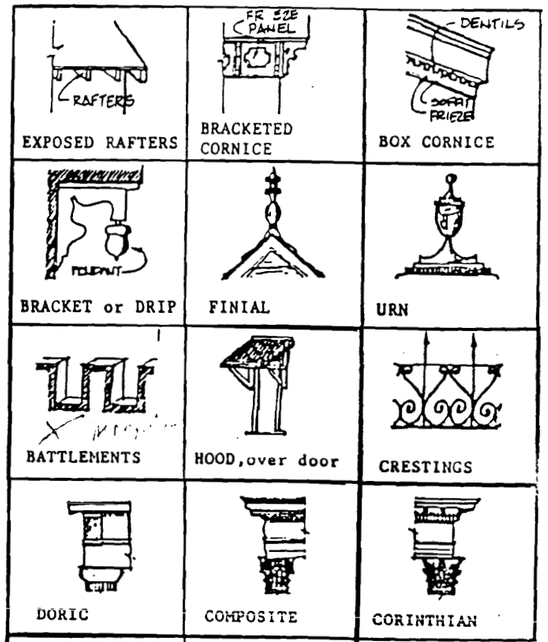

Other Exterior Detailing -Decorative Panels ( )
nice brickwork stone trim
Balconies ( ) Quoins ( )
Date Stone ( ) Porch ( )
String or Belt Course ( )

- Where were the materials used for construction obtained: (i.e. Local brick-yards, quarries, out-of-state suppliers, etc.)

_____

_____

ONE WAY

JP-AS-003-061

MISSOURI OFFICE OF HISTORIC PRESERVATION
ARCHITECTURAL/HISTORIC INVENTORY SURVEY FORM

1. NO. 128

2. COUNTY JASPER

3. LOCATION OF NEGATIVES POST ART MEMORIAL LIB.

4. PRESENT LOCAL NAME(S) OR DESIGNATION(S)
TRI-STATE SURGICAL SUPPLY

5. OTHER NAME(S)
MILLER MOTOR CO./HINTON PONTIAC

6. SPECIFIC LEGAL LOCATION
TOWNSHIP___ RANGE___ SECTION___
IF CITY OR TOWN, STREET ADDRESS
902 JOPLIN

7. CITY OR TOWN JOPLIN IF RURAL, VICINITY

8. DESCRIPTION OF LOCATION

9. COORDINATES UTM
LAT
LONG

10. SITE( ) STRUCTURE( )
BUILDING(X) OBJECT( )

11. ON NATIONAL REGISTER YES( ) NO (X)

12. IS IT ELIGIBLE YES(X) NO( )

13. PART OF ESTAB. DISTRICT YES( ) NO(X)

14. DISTRICT POTENTIAL YES(X) NO( )

15. NAME OF ESTABLISHED DISTRICT

16. THEMATIC CATEGORY
COMMERCIAL

17. DATE(S) OR PERIOD
1923 (?) 1939 (?)

18. STYLE OR DESIGN
COMMERCIAL

19. ARCHITECT OR ENGINEER

20. CONTRACTOR OR BUILDER

21. ORIGINAL USE, IF APPARENT

22. PRESENT USE
PHYSICIAN SUPPLY

23. OWNERSHIP PUBLIC ( ) PRIVATE (X)

24. OWNER'S NAME AND ADDRESS IF KNOWN

25. OPEN TO PUBLIC YES(X) NO ( )

26. LOCAL CONTACT PERSON OR ORGANIZATION
TRI-STATE SURGICAL SUPPLY
624-6767

27. OTHER SURVEY IN WHICH INCLUDED
NONE

28. NO.OF STORIES 1

29. BASEMENT YES( ) NO (X)

30. FOUNDATION MATERIAL
CONCRETE BLOCK

31. WALL CONSTRUCTION
BRICK BEARING

32. ROOF TYPE & MATERIAL
FLAT

33. NO. OF BAYS
FRONT SIDE

34. WALL TREATMENT
BRICK/SHEET METAL

35. PLAN SHAPE L-SHAPED

36. CHANGES (EXPLAIN IN NO.42) ADDITION( ) ALTERED (X) MOVED ( )

37. CONDITION
INTERIOR GOOD
EXTERIOR GOOD

38. PRESERVATION UNDERWAY YES( ) NO(X)

39. ENDANGERED BY WHAT YES ( ) NO(X)

40. VISIBLE FROM PUBLIC ROAD YES(X) NO( )

41. DISTANCE FROM AND FRONTAGE ON ROAD
10/160

42. FURTHER DESCRIPTION OF IMPORTANT FEATURES

43. HISTORY AND SIGNIFICANCE

44. DESCRIPTION OF ENVIRONMENT AND OUTBUILDINGS

45. SOURCES OF INFORMATION

46. PREPARED BY
LAURA J. DERRICK

47. ORGANIZATION
BCCW/CASEY A/E

RETURN THIS FORM WHEN COMPLETED TO: OFFICE OF HISTORIC PRESERVATION
P.O. BOX 176
JEFFERSON CITY, MISSOURI 65102

IF ADDITIONAL SPACE IS NEEDED, ATTACH SEPARATE SHEET(S) TO THIS FORM

48. DATE 12/15/87

49. REVISION DATE(S)

35. Plan Shape

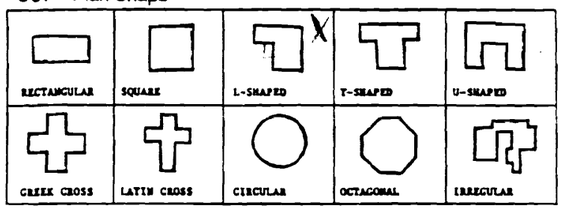

36. Changes - Addition _____
Alteration _____
Moved _____

37. Apparent Condition - Exterior: ( )Excellent
(X)Good
( )Fair
( )Deteriorated
( )Ruins
( )No Visible Remains
Interior: ( ) Excellent
(X)Good
( )Fair
( )Deteriorated
( )Ruins
( )No Visible Remains

38. Rennovation Underway yes( ) no(X)
Preservation Underway yes( ) no( )
Future Plans for Property _____

39. Endangered yes( ) no(X) By What ? _____

40. (N.A.)
41. Distance From Road 10 Frontage on Road 160'

42. Further Description of Important Features:

43. Is this property associated with persons, events, development, movements, etc., significant to the history of the community, state, or nation ?
Briefly Explain: _____

44. Description of Environment and Outbuildings:
Is property integrally associated with any vistas, parks, landscapes ? yes( ) no( ) If yes, explain: _____

Environment - ( )Densely Built UP
(X)Scattered Development
( )Open Land
Surrounding Buildings - ( )Similar Period
both (X)Later Period (X)Earlier Period
( )Institutional ( )Commercial
( )Industrial ( )Residential
( )Other _____
Property is prominent within environment - yes( ) no(X)

45. Documentation:
Indicate what legal records, county histories, maps, etc., were used to document facts about the property:
( )Court Records (chain of title ro abstract, etc.)
( )County Histories
( )Old Photographs - Location _____
Approx. Date _____
( )Newspaper Clippings - Location _____
Date _____
(✓)City Directories - Location _____
(✓)Maps (plats, atlases) - Location _____
( )Other _____
46. Prepared By: Schilling Phone: _____
47. Organization: _____
48. Date _____
49. Date of Revision _____

Any Other Comments or Observations:
There is a Sayles Tire Co. listed at 900-902 from 1923-1937. I can't tell if this is the same building

128 JP-AS-002-000

JOPLIN HISTORIC SURVEY - INVENTORY SHEET

1. Inventory Number 103 (N.A.)__
2. County __Jasper__
3. (N.A.)
4. Present Local Name(s) or Designation(s): Tri-State Surgical Supply
5. Other Historic Name(s) or Event(s): Miller Motor Co.; Hinton Pontiac; Sayles Tire Co?
6. Specific Location - Street Address: 902 Joplin
7. City __Joplin__ State __Missouri__
8. Description of Location: Sketch the plan of the structure; indicate out-buildings and relationships to street; place X at main entrance, show porches, lightly shade one-story elements
9. (N.A.)
10. Site ( ) Building (X) Structure ( ) Object ( )
11. (N.A.)
12. (N.A.)
13. Part of Proposed District ? yes( ) no( )
14. (N.A.)
15. Name of Proposed District __Joplin Downtown__
16. Thematic Catagory - Commercial (X) Railroad ( )
Mining ( ) Other ( )
17. Date of Construction 1939? (note)
Period of Construction __(N.A.)__ perhaps 1923?
Cost of Construction _____
18. Overall Architectural Aspect:
Style __(N.A.)__
- Is this type of structure common in the area now ?
yes(X) no( )
- Was this type of structure common in the area in the past? yes(X) no( )
19. Architect or Designer _____
20. Contractor/Builder _____
21. Original Use _____
Subsequent Use _____
22. Present Use - First Floor Physician's Supply
Other Floors _____
23. Present Ownership - Public (X) Private ( )
24. Original Owner Delores Sisk
Present Owner Walsh-Lumpkin Drug Co.
Address/Phone Texarkana, Texas
25. Accessibility - Open to Public yes(X) no( )
Restricted yes( ) no( )
26. Local Contact Person or Organization : Tri-State Surgical Supply Phone: 624-6767
27. (N.A.)

28. Number of Stories - 1(X) 2( ) 3( ) 4( ) _____
29. Basement - Full ( ) Crawl Space ( ) Partial ( )
None (X)

30. Foundation Type -

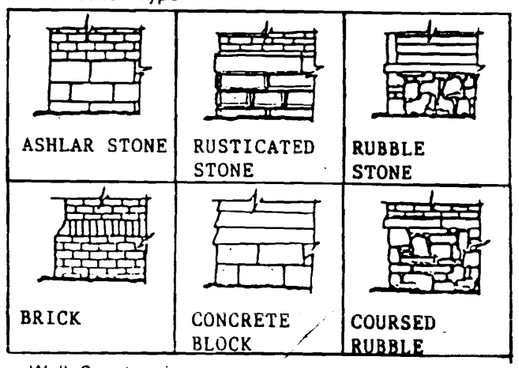

31. Wall Construction -

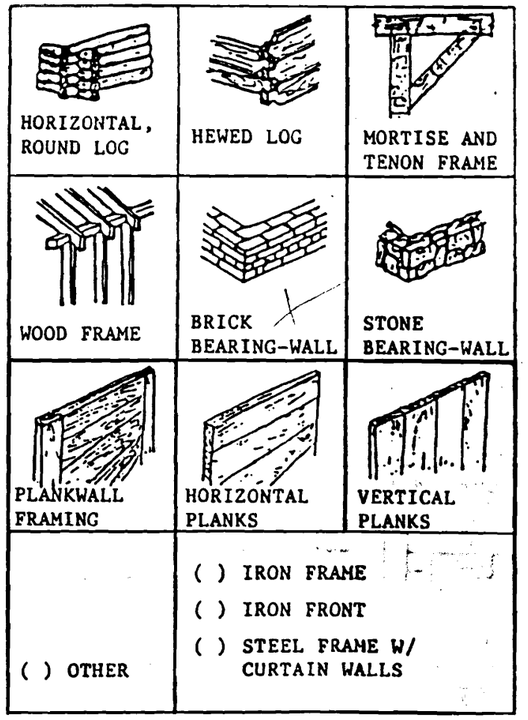

32. Roof Type

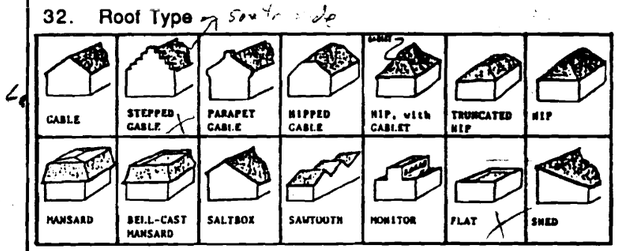

Roof Trim -



Multiple Roof Forms-Towers ( ) Metal Cresting ( )
Cupola ( ) Finials ( )
Other ( ) _____

Chimney - Straddle Ridge ( ) Center ( )
X Front Slope ( ) Side ( )
Side Slope ( ) Back Slope ( )
Interior ( ) Exterior ( )

33. Number of Bays - Front _____ Side _____
34. Wall Treatment:

Stone



Stone Treatment



Brick Patterns - Color _____

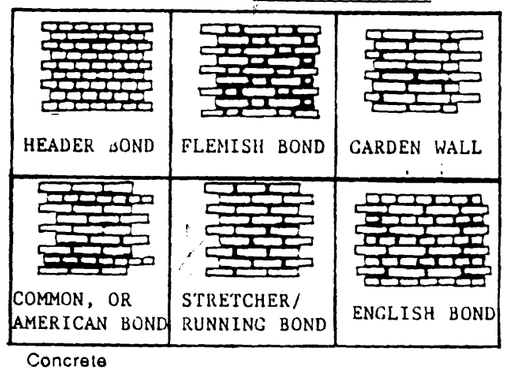

Concrete

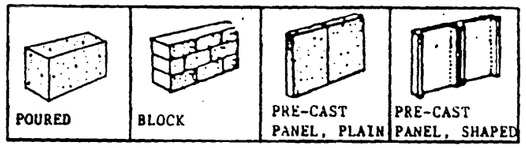

Metal

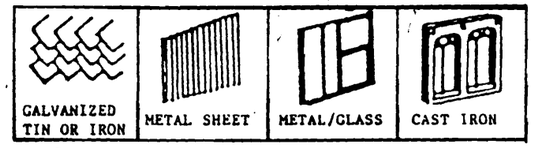

Composition Tile

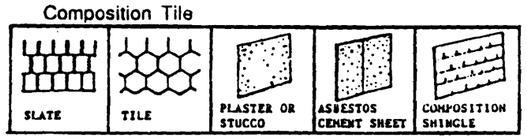

Wood - Painted Color _____

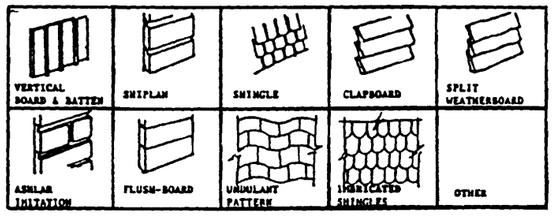

Dormers:
Hipped( ) Decorated( ) Facade( ) Sides( ) Rear( )



Windows - Painted Color _____

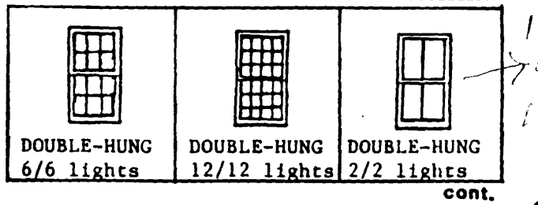

cont.

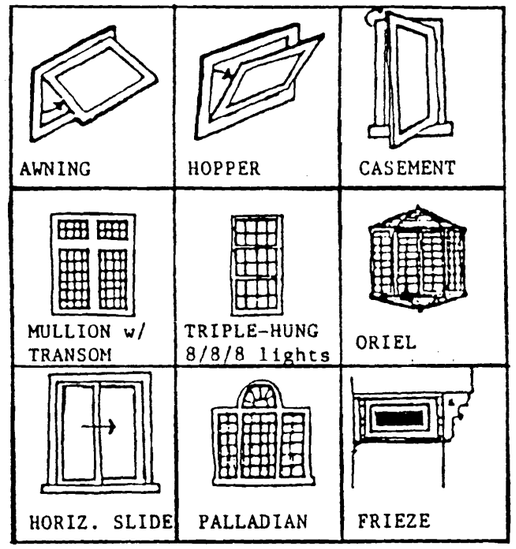

Surrounds - Plain (✓) Decorated ( ) Arch ( )
Pediment (✓) Shaped Lintel ( )
Placement - Regular (✓) Irregular ( )
Projecting Bays or Oriels ( )
Stained Glass yes( ) no(✓)
Modern Storm Windows yes( ) no(✓)

Doors:
Straight ( ) Arched ( ) Plain (✓) Decorated ( )
Modern Storm Doors yes( ) no(✓)
Typical Storefront yes( ) no(✓)
Unusual Treatment has carpet also on floor

Window and Door Treatments



Building Form Treatments

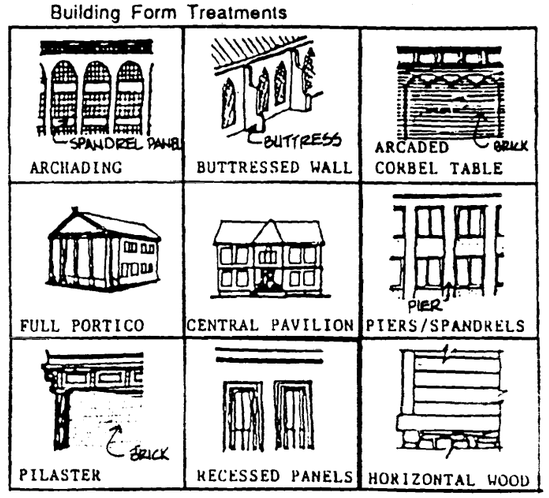

Miscellaneous

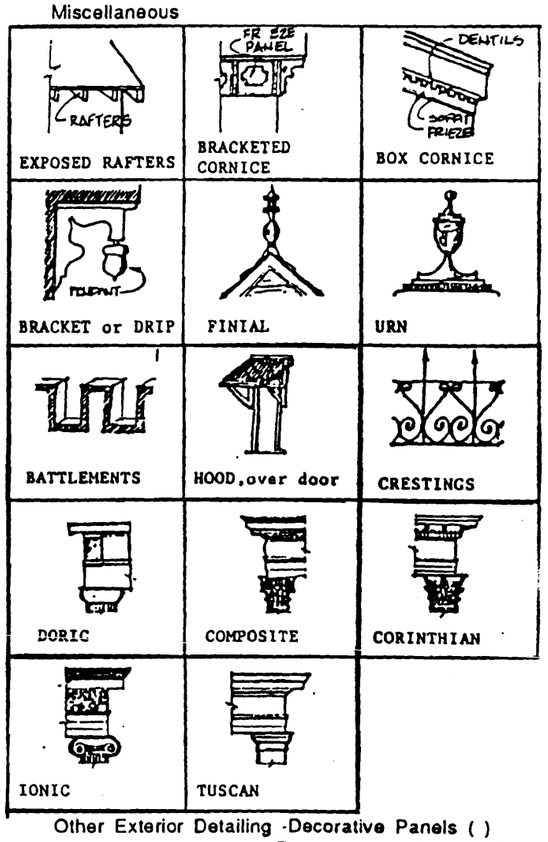

Other Exterior Detailing -Decorative Panels ( )
Balconies ( ) Quoins ( )
Date Stone ( ) Porch (✓)
String or Belt Course ( )

- Where were the materials used for construction obtained: (i.e. Local brick-yards, quarries, out-of-state suppliers, etc.)

_____

_____

TRI-STATE
SURGICAL SUPPLY

JP-RS 002 C-1

MISSOURI OFFICE OF HISTORIC PRESERVATION
ARCHITECTURAL/HISTORIC INVENTORY SURVEY FORM

1. NO. 129

2. COUNTY JASPER

3. LOCATION OF NEGATIVES POST ART MEMORIAL LIB.

4. PRESENT LOCAL NAME(S) OR DESIGNATION(S)
STEVE'S FRAME AND BODY SHOP

5. OTHER NAME(S)

6. SPECIFIC LEGAL LOCATION
TOWNSHIP ___ RANGE ___ SECTION ___
IF CITY OR TOWN, STREET ADDRESS
910 JOPLIN

7. CITY OR TOWN JOPLIN IF RURAL, VICINITY

8. DESCRIPTION OF LOCATION
NEW CONSTRUCTION

9. COORDINATES UTM
LAT
LONG

10. SITE( ) STRUCTURE( )
BUILDING(X) OBJECT( )

11. ON NATIONAL REGISTER YES( ) NO (X)

12. IS IT ELIGIBLE YES( ) NO(X

13. PART OF ESTAB. DISTRICT YES( ) NO(X)

14. DISTRICT POTENTIAL YES( ) NO(X)

15. NAME OF ESTABLISHED DISTRICT

16. THEMATIC CATEGORY
COMMERCIAL

17. DATE(S) OR PERIOD

18. STYLE OR DESIGN

19. ARCHITECT OR ENGINEER

20. CONTRACTOR OR BUILDER

21. ORIGINAL USE, IF APPARENT

22. PRESENT USE

23. OWNERSHIP PUBLIC ( ) PRIVATE (X)

24. OWNER'S NAME AND ADDRESS IF KNOWN

25. OPEN TO PUBLIC YES( ) NO ( )

26. LOCAL CONTACT PERSON OR ORGANIZATION

27. OTHER SURVEY IN WHICH INCLUDED
NONE

28. NO.OF STORIES

29. BASEMENT YES( ) NO ( )

30. FOUNDATION MATERIAL

31. WALL CONSTRUCTION

32. ROOF TYPE & MATERIAL

33. NO. OF BAYS
FRONT SIDE

34. WALL TREATMENT

35. PLAN SHAPE

36. CHANGES (EXPLAIN IN NO.42) ADDITION( ) ALTERED ( ) MOVED ( )

37. CONDITION
INTERIOR
EXTERIOR

38. PRESERVATION UNDERWAY YES( ) NO(X)

39. ENDANGERED BY WHAT YES ( ) NO(X)

40. VISIBLE FROM PUBLIC ROAD YES(X) NO( )

41. DISTANCE FROM AND FRONTAGE ON ROAD

42. FURTHER DESCRIPTION OF IMPORTANT FEATURES

43. HISTORY AND SIGNIFICANCE

44. DESCRIPTION OF ENVIRONMENT AND OUTBUILDINGS

45. SOURCES OF INFORMATION

46. PREPARED BY
LAURA J. DERRICK

47. ORGANIZATION
BCCW/CASEY A/E

RETURN THIS FORM WHEN COMPLETED TO: OFFICE OF HISTORIC PRESERVATION
P.O. BOX 176
JEFFERSON CITY, MISSOURI 65102

IF ADDITIONAL SPACE IS NEEDED, ATTACH SEPARATE SHEET(S) TO THIS FORM

48. DATE 12/15/87

49. REVISION DATE(S)

STEVE'S
Frame & Body Shop

JP-RS-003-067

MISSOURI OFFICE OF HISTORIC PRESERVATION
ARCHITECTURAL/HISTORIC INVENTORY SURVEY FORM

1. NO. 130

2. COUNTY JASPER

3. LOCATION OF NEGATIVES POST ART MEMORIAL LIB.

4. PRESENT LOCAL NAME(S) OR DESIGNATION(S)
HUSSMAN

5. OTHER NAME(S)
MAROLD MOTOR COMPANY

6. SPECIFIC LEGAL LOCATION
TOWNSHIP ___ RANGE ___ SECTION ___
IF CITY OR TOWN, STREET ADDRESS
930 JOPLIN

7. CITY OR TOWN IF RURAL, VICINITY
JOPLIN

8. DESCRIPTION OF LOCATION
NEW CONSTRUCTION

9. COORDINATES UTM
LAT
LONG

10. SITE( ) STRUCTURE( )
BUILDING(X) OBJECT( )

11. ON NATIONAL REGISTER YES( ) NO (X)

12. IS IT ELIGIBLE YES( ) NO(X)

13. PART OF ESTAB. DISTRICT YES( ) NO(X)

14. DISTRICT POTENTIAL YES( ) NO(X)

15. NAME OF ESTABLISHED DISTRICT

16. THEMATIC CATEGORY
COMMERCIAL

17. DATE(S) OR PERIOD

18. STYLE OR DESIGN

19. ARCHITECT OR ENGINEER

20. CONTRACTOR OR BUILDER

21. ORIGINAL USE, IF APPARENT

22. PRESENT USE

23. OWNERSHIP PUBLIC ( ) PRIVATE (X)

24. OWNER'S NAME AND ADDRESS IF KNOWN

25. OPEN TO PUBLIC YES( ) NO ( )

26. LOCAL CONTACT PERSON OR ORGANIZATION

27. OTHER SURVEY IN WHICH INCLUDED
NONE

28. NO.OF STORIES

29. BASEMENT YES( ) NO ( )

30. FOUNDATION MATERIAL

31. WALL CONSTRUCTION

32. ROOF TYPE & MATERIAL

33. NO. OF BAYS
FRONT SIDE

34. WALL TREATMENT

35. PLAN SHAPE

36. CHANGES (EXPLAIN IN NO.42) ADDITION( ) ALTERED ( ) MOVED ( )

37. CONDITION
INTERIOR
EXTERIOR

38. PRESERVATION UNDERWAY YES( ) NO(X)

39. ENDANGERED BY WHAT YES ( ) NO(X)

40. VISIBLE FROM PUBLIC ROAD YES(X) NO( )

41. DISTANCE FROM AND FRONTAGE ON ROAD

42. FURTHER DESCRIPTION OF IMPORTANT FEATURES

43. HISTORY AND SIGNIFICANCE

44. DESCRIPTION OF ENVIRONMENT AND OUTBUILDINGS

45. SOURCES OF INFORMATION

46. PREPARED BY
LAURA J. DERRICK

47. ORGANIZATION
BCCW/CASEY A/E

RETURN THIS FORM WHEN COMPLETED TO: OFFICE OF HISTORIC PRESERVATION
P.O. BOX 176
JEFFERSON CITY, MISSOURI 65102

IF ADDITIONAL SPACE IS NEEDED, ATTACH SEPARATE SHEET(S) TO THIS FORM

48. DATE 12/15/87

49. REVISION DATE(S)

HUSSMANN
ONE WAY

JP-AS-DOR-067

MISSOURI OFFICE OF HISTORIC PRESERVATION

ARCHITECTURAL/HISTORIC INVENTORY SURVEY FORM

1. NO. 1

2. COUNTY JASPER

3. LOCATION OF NEGATIVES POST ART LIBRARY

4. PRESENT LOCAL NAME(S) OR DESIGNATION(S)
SPIVA PARK

5. OTHER NAME(S)
PREVIOUSLY KNOWN AS THE WORHT BLOCK

6. SPECIFIC LEGAL LOCATION
TOWNSHIP _____ RANGE _____ SECTION _____
IF CITY OR TOWN, STREET ADDRESS
NE CORNER 4th & MAIN

7. CITY OR TOWN IF RURAL, VICINITY
JOPLIN

8. DESCRIPTION OF LOCATION
SEE #6

9. COORDINATES UTM
LAT
LONG NA

10. SITE ( ) STRUCTURE ( )
BUILDING (X) OBJECT ( )

11. ON NATIONAL REGISTER? YES ( ) NO (X)

12. IS IT ELIGIBLE? YES ( ) NO ( )

13. PART OF ESTAB. HIST. DISTRICT? YES ( ) NO (X)

14. DISTRICT POTENTIAL? YES ( ) NO (X)

15. NAME OF ESTABLISHED DISTRICT
NONE

16. THEMATIC CATEGORY

17. DATE(S) OR PERIOD
1960's

18. STYLE OR DESIGN

19. ARCHITECT OR ENGINEER

20. CONTRACTOR OR BUILDER

21. ORIGINAL USE, IF APPARENT
SITE OF COMMERCIAL BLOCK

22. PRESENT USE
PARK

23. OWNERSHIP PUBLIC ( ) PRIVATE ( )

24. OWNER'S NAME AND ADDRESS IF KNOWN

25. OPEN TO PUBLIC? YES ( ) NO ( )

26. LOCAL CONTACT PERSON OR ORGANIZATION

27. OTHER SURVEYS IN WHICH INCLUDED
NONE

28. NO OF STORIES

29. BASEMENT? YES ( ) NO ( )

30. FOUNDATION MATERIAL

31. WALL CONSTRUCTION

32. ROOF TYPE AND MATERIAL

33. NO. OF BAYS FRONT SIDE

34. WALL TREATMENT

35. PLAN SHAPE

36. CHANGES (EXPLAIN IN NO. 42) ADDITION ( ) ALTERED (X) MOVED ( )

37. CONDITION
INTERIOR _____
EXTERIOR _____

38. PRESERVATION UNDERWAY? YES ( ) NO ( )

39. ENDANGERED? BY WHAT? YES ( ) NO ( )

40. VISIBLE FROM PUBLIC ROAD? YES (X) NO ( )

41. DISTANCE FROM AND FRONTAGE ON ROAD

42. FURTHER DESCRIPTION OF IMPORTANT FEATURES
ORIGINAL BLOCK RAZED IN 1960's

PHOTO MUST BE PROVIDED

43. HISTORY AND SIGNIFICANCE

ONCE AN IMPORTANT BLOCK OR BUSINESSES - HOUSE OF LORDS (WORLD FAMOUS) BUILT BY JAMES H. WORTH, EARLY SPECULATOR OF JOPLIN

SPIVA PARK PLACED IN HONOR OF GEORGE N. SPIVA, A DYNAMITE KING OF MINING DAYS, SOLD HIS BUSINESS TO DUPONT

44. DESCRIPTION OF ENVIRONMENT AND OUTBUILDINGS

45. SOURCES OF INFORMATION
POST ART LIBRARY

46. PREPARED BY
L.J. DERRICK

47. ORGANIZATION
BCCW/Casey

48. DATE
9/2/87

49. REVISION DATE(S)

RETURN THIS FORM WHEN COMPLETED TO: OFFICE OF HISTORIC PRESERVATION
P.O. BOX 176
JEFFERSON CITY, MISSOURI 65102

IF ADDITIONAL SPACE IS NEEDED, ATTACH SEPARATE SHEET(S) TO THIS FORM

1. NO. 2. COUNTY 4. PRESENT LOCAL NAME(S) OR DESIGNATION(S) 5. OTHER NAME(S) 6. TOWNSHIP RANGE SECTION

MISSOURI OFFICE OF HISTORIC PRESERVATION
ARCHITECTURAL/HISTORIC INVENTORY SURVEY FORM

1. NO. 56

2. COUNTY JASPER

3. LOCATION OF NEGATIVES POST ART MEMORIAL LIB.

4. PRESENT LOCAL NAME(S) OR DESIGNATION(S)
SPIVA PARK

5. OTHER NAME(S)
PREVIOUSLY KNOWN AS THE WORHT BLOCK

6. SPECIFIC LEGAL LOCATION
TOWNSHIP ___ RANGE ___ SECTION ___
IF CITY OR TOWN, STREET ADDRESS
NE CORNER 4TH & MAIN

7. CITY OR TOWN IF RURAL, VICINITY
JOPLIN

8. DESCRIPTION OF LOCATION
NEW CONSTRUCTION

9. COORDINATES UTM
LAT
LONG NA

10. SITE( ) STRUCTURE( )
BUILDING(X) OBJECT( )

11. ON NATIONAL REGISTER YES( ) NO (X)

12. IS IT ELIGIBLE YES( ) NO(X)

13. PART OF ESTAB. DISTRICT YES( ) NO(X)

14. DISTRICT POTENTIAL YES( ) NO(X)

15. NAME OF ESTABLISHED DISTRICT
NONE

16. THEMATIC CATEGORY
COMMERCIAL

17. DATE(S) OR PERIOD
1960'S

18. STYLE OR DESIGN

19. ARCHITECT OR ENGINEER

20. CONTRACTOR OR BUILDER

21. ORIGINAL USE, IF APPARENT
SITE OF COMMERCIAL BLOCK

22. PRESENT USE
PARK

23. OWNERSHIP PUBLIC ( ) PRIVATE (X)

24. OWNER'S NAME AND ADDRESS IF KNOWN

25. OPEN TO PUBLIC YES( ) NO ( )

26. LOCAL CONTACT PERSON OR ORGANIZATION

27. OTHER SURVEY IN WHICH INCLUDED
NONE

28. NO.OF STORIES

29. BASEMENT YES( ) NO ( )

30. FOUNDATION MATERIAL

31. WALL CONSTRUCTION

32. ROOF TYPE & MATERIAL

33. NO. OF BAYS FRONT SIDE

34. WALL TREATMENT

35. PLAN SHAPE

36. CHANGES (EXPLAIN IN NO.42) ADDITION( ) ALTERED (X) MOVED ( )

37. CONDITION
INTERIOR ___
EXTERIOR ___

38. PRESERVATION UNDERWAY YES( ) NO(X)

39. ENDANGERED BY WHAT YES ( ) NO(X)

40. VISIBLE FROM PUBLIC ROAD YES(X) NO( )

41. DISTANCE FROM AND FRONTAGE ON ROAD

42. FURTHER DESCRIPTION OF IMPORTANT FEATURES
ORIGINAL BLOCK RAZED IN 1960'S

43. HISTORY AND SIGNIFICANCE -ONCE AN IMPORTANT BLOCK OR BUSINESS - HOUSE OF LORDS (WORLD FAMOUS) BUILT BY JAMES H. WORTH, EARLY SPECULATOR OF JOPLIN
-SPIVA PARK PLACED IN HONOR OF GEORGE N. SPIVA, A DYNAMITE KING OF MINING DAYS, SOLD HIS BUSINESS TO DUPONT

44. DESCRIPTION OF ENVIRONMENT AND OUTBUILDINGS

45. SOURCES OF INFORMATION
POST ART LIBRARY

46. PREPARED BY
LAURA J. DERRICK

47. ORGANIZATION
BCCW/CASEY A/E

RETURN THIS FORM WHEN COMPLETED TO: OFFICE OF HISTORIC PRESERVATION
P.O. BOX 176
JEFFERSON CITY, MISSOURI 65102

IF ADDITIONAL SPACE IS NEEDED, ATTACH SEPARATE SHEET(S) TO THIS FORM

48. DATE 12/15/87

49. REVISION DATE(S)



MISSOURI OFFICE OF HISTORIC PRESERVATION
ARCHITECTURAL/HISTORIC INVENTORY SURVEY FORM

1. NO. 1

2. COUNTY JASPER

3. LOCATION OF NEGATIVES POST ART MEMORIAL LIB.

4. PRESENT LOCAL NAME(S) OR DESIGNATION(S)
KATHY'S FAST ONE HOUR DRY CLEANING/ALTERATIONS

5. OTHER NAME(S)
LAMPLIGHTER'S LOUNGE

6. SPECIFIC LEGAL LOCATION
TOWNSHIP____ RANGE____ SECTION____
IF CITY OR TOWN, STREET ADDRESS
102-104 MAIN

7. CITY OR TOWN IF RURAL, VICINITY
JOPLIN

8. DESCRIPTION OF LOCATION

9. COORDINATES UTM
LAT
LONG N / A

10. SITE( ) STRUCTURE( )
BUILDING(x) OBJECT( )

11. ON NATIONAL REGISTER YES( ) NO (X)

12. IS IT ELIGIBLE YES( ) NO(x)

13. PART OF ESTAB. DISTRICT YES( ) NO(X)

14. DISTRICT POTENTIAL YES( ) NO(x)

15. NAME OF ESTABLISHED DISTRICT
N / A

16. THEMATIC CATEGORY
COMMERCIAL

17. DATE(S) OR PERIOD
1895-1900

18. STYLE OR DESIGN
COMMERCIAL

19. ARCHITECT OR ENGINEER

20. CONTRACTOR OR BUILDER

21. ORIGINAL USE, IF APPARENT
RETAIL-GROCERY-BARBER

22. PRESENT USE
DRY CLEANER (40 years)

23. OWNERSHIP PUBLIC ( ) PRIVATE (X)

24. OWNER'S NAME AND ADDRESS IF KNOWN
KING OF CLUBS 781-3050

25. OPEN TO PUBLIC YES(x) NO ( )

26. LOCAL CONTACT PERSON OR ORGANIZATION
KATHY WILLIAMSON-LESSEE
623-1953

27. OTHER SURVEY IN WHICH INCLUDED
NONE

28. NO.OF STORIES 1

29. BASEMENT PARTIAL YES(X) NO ( )

30. FOUNDATION MATERIAL
COURSED RUBBLE

31. WALL CONSTRUCTION
BRICK/STONE BEARING

32. ROOF TYPE & MATERIAL
FLAT-ASPHALT

33. NO. OF BAYS
FRONT SIDE

34. WALL TREATMENT
METAL /BRICK

35. PLAN SHAPE RECTANGLE

36. CHANGES (EXPLAIN IN NO.42) ADDITION( ) ALTERED (X) MOVED ( )

37. CONDITION
INTERIOR - GOOD
EXTERIOR - GOOD

38. PRESERVATION UNDERWAY YES( ) NO(X)

39. ENDANGERED BY WHAT YES ( ) NO(X)

40. VISIBLE FROM PUBLIC ROAD YES(X) NO( )

41. DISTANCE FROM AND FRONTAGE ON ROAD
10' - 50'

42. FURTHER DESCRIPTION OF IMPORTANT FEATURES
FACADE HAS BEEN ALTERED-WINDOWS HAVE BEEN MODERNIZED AND SHEET METAL HAS BEEN ADDED. SOME BRICK INFILL AT 104 LOCATION.

43. HISTORY AND SIGNIFICANCE

44. DESCRIPTION OF ENVIRONMENT AND OUTBUILDINGS
SIMILAR PERIOD/DENSE

45. SOURCES OF INFORMATION
City Directories (1896-1925)
Maps (1896-1906)

46. PREPARED BY
LAURA J. DERRICK

47. ORGANIZATION
BCCW/CASEY A/E

RETURN THIS FORM WHEN COMPLETED TO: OFFICE OF HISTORIC PRESERVATION
P.O. BOX 176
JEFFERSON CITY, MISSOURI 65102

IF ADDITIONAL SPACE IS NEEDED, ATTACH SEPARATE SHEET(S) TO THIS FORM

48. DATE 12/15/87

49. REVISION DATE(S) 6/20/88

35. Plan Shape

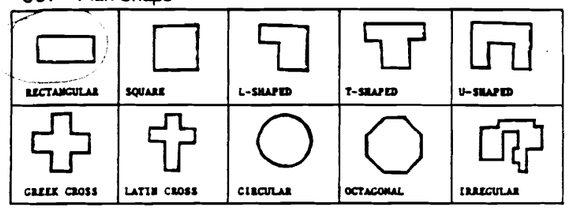

36. Changes - Addition _____
Alteration _____
Moved _____

37. Apparent Condition - Exterior: ( )Excellent
(✓)Good
( )Fair
( )Deteriorated
( )Ruins
( )No Visible Remains

Interior: (✓) Excellent
( )Good
( )Fair
( )Deteriorated
( )Ruins
( )No Visible Remains

wood paneling

38. Rennovation Underway yes(✓) no( ) interior
Preservation Underway yes( ) no( )
Future Plans for Property _____

39. Endangered yes( ) no(✓) By What ? _____

40. (N.A.)
41. Distance From Road 10' Frontage on Road 50' for bldg.

42. Further Description of Important Features:

43. Is this property associated with persons, events, development, movements, etc., significant to the history of the community, state, or nation ?
Briefly Explain: _____

44. Description of Environment and Outbuildings:
Is property integrally associated with any vistas, parks, landscapes ? yes( ) no( ) If yes, explain: _____

Environment - (✓)Densely Built UP
( )Scattered Development
( )Open Land

Surrounding Buildings - (✓)Similar Period
( )Later Period ( )Earlier Period
( )Institutional ( )Commercial
( )Industrial ( )Residential
( )Other _____

Property is prominent within environment - yes( ) no( )

45. Documentation:
Indicate what legal records, county histories, maps, etc., were used to document facts about the property:
( )Court Records (chain of title ro abstract, etc.)
( )County Histories
( )Old Photographs - Location _____
Approx. Date _____
( )Newspaper Clippings - Location _____
Date _____
(✓)City Directories - Location 1896-1925
(✓)Maps (plats, atlases) - Location 1896-1906
( )Other _____

46. Prepared By: C.J. Wirthey Phone: 781-6835
47. Organization: _____
48. Date 10-87
49. Date of Revision _____

Any Other Comments or Observations:

JP-AC-CU-CU2

JOPLIN HISTORIC SURVEY - INVENTORY SHEET

1. Inventory Number 119 (N.A.)
2. County Jasper
3. (N.A.)
4. Present Local Name(s) or Designation(s): Kathy's Fast One Hour Dry Cleaning & Alterations
5. Other Historic Name(s) or Event(s): Lamp Lighter's Lounge

6. Specific Location - Street Address: 102 - 104 Main
7. City Joplin State Missouri
8. Description of Location: Sketch the plan of the structure; indicate out-buildings and relationships to street; place X at main entrance, show porches, lightly shade one-story elements

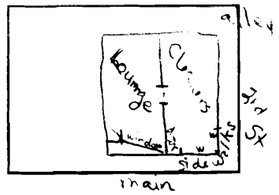

9. (N.A.)
10. Site ( ) Building (✓) Structure ( ) Object ( )
11. (N.A.)
12. (N.A.)
13. Part of Proposed District ? yes(✓) no( )
14. (N.A.)
15. Name of Proposed District Joplin Downtown

16. Thematic Catagory - Commercial (✓) Railroad ( )
Mining ( ) Other ( )
17. Date of Construction between 189- 1900
Period of Construction (N.A.)
Cost of Construction _____
18. Overall Architectural Aspect:
Style (N.A.)
- Is this type of structure common in the area now ? yes(✓) no( )
- Was this type of structure common in the area in the past? yes(✓) no( )
19. Architect or Designer _____
20. Contractor/Builder _____
21. Original Use Retail trade - Grocery, Butcher
Subsequent Use Cleaners for over 40 yrs.
22. Present Use - First Floor dry cleaners
Other Floors _____
23. Present Ownership - Public ( ) Private (✓)
24. Original Owner _____
Present Owner Mr. Papis
Address/Phone King of Clubs
25. Accessibility - Open to Public yes(✓) no( )
Restricted yes( ) no(✓)
26. Local Contact Person or Organization :
Kathy Williamson (lessee) Phone: 623-1953
27. (N.A.)

28. Number of Stories - 1(✓) 2( ) 3( ) 4( )
29. Basement - Full ( ) Crawl Space ( ) Partial (✓)
None ( )

30. Foundation Type -

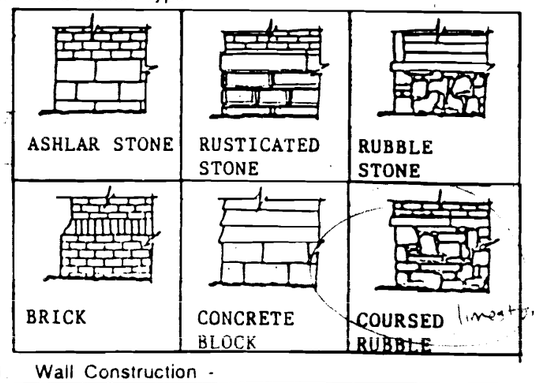

31 Wall Construction -

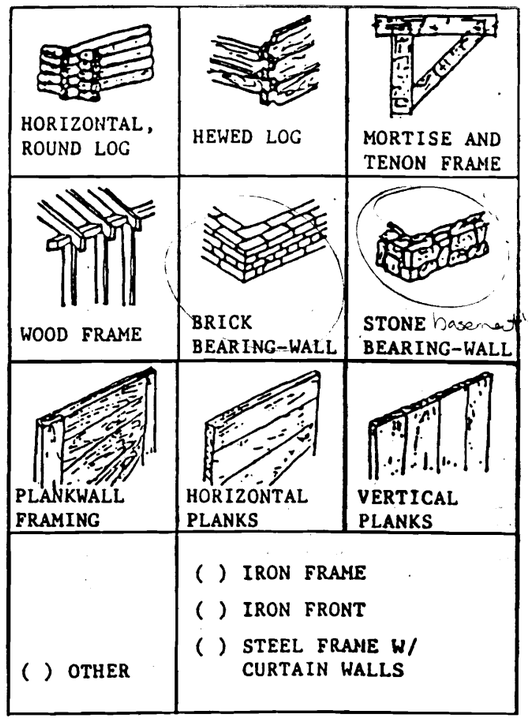

32. Roof Type -

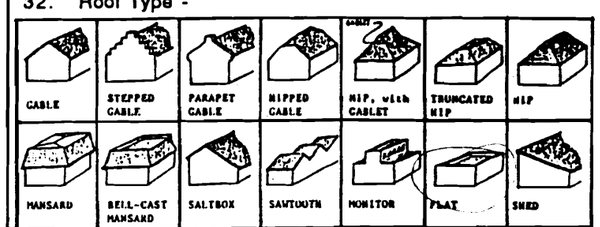

top image

5 rows straight brick
4 rows design with brickwork

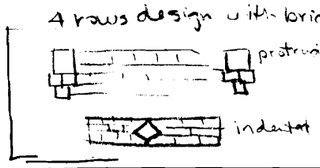

northside

Roof Trim -



Multiple Roof Forms-Towers ( ) Metal Cresting ( )
Cupola ( ) Finials ( )
Other ( ) _____

Chimney - Straddle Ridge ( ) Center ( )
common wall between bar & cleaners
Front Slope ( ) Side ( )
Side Slope ( ) Back Slope ( )
Interior (✓) Exterior ( )

33. Number of Bays - Front _____ Side _____
34. Wall Treatment:

Stone



Stone Treatment

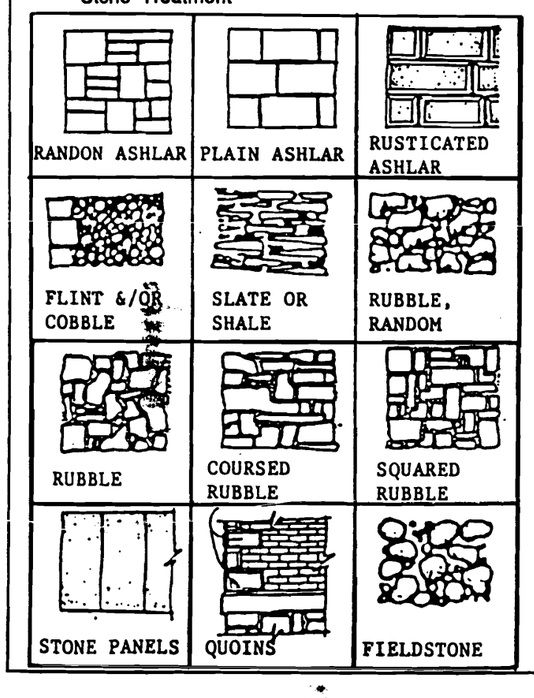

Brick Patterns - Color lt. gray

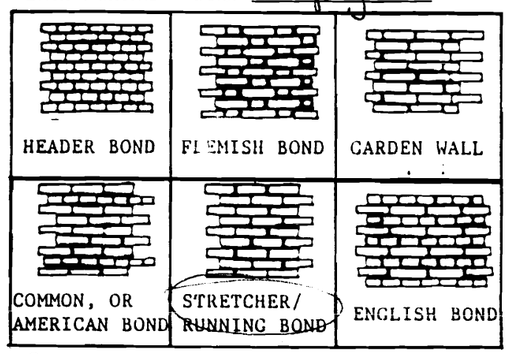

Concrete



Metal upper front - blue gray

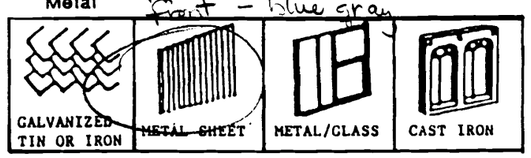

Composition Tile

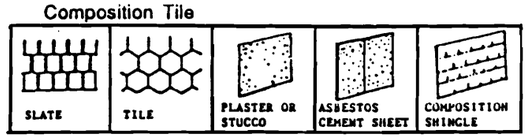

Wood - Painted Color _____

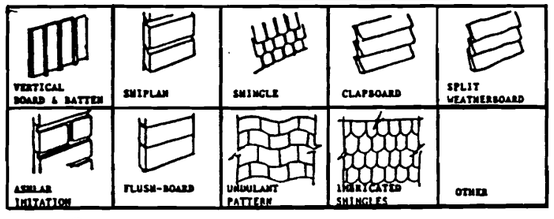

Dormers:
Hipped( ) Decorated( ) Facade( ) Sides( ) Rear( )



Showcase store front & north corner - plate glass

Windows - Painted Color _____

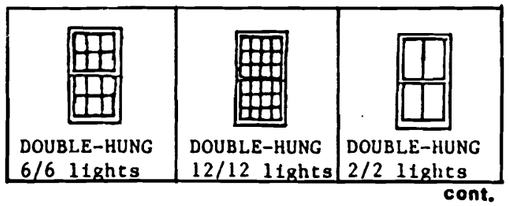

cont.

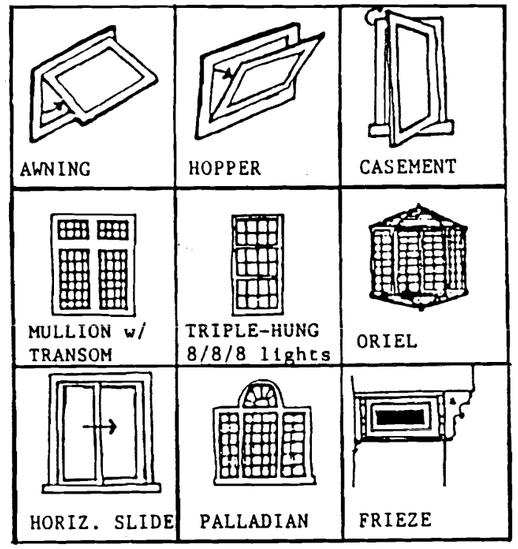

Surrounds - Plain ( ) Decorated ( ) Arch ( )
Pediment ( ) Shaped Lintel ( )
Placement - Regular ( ) Irregular ( )
Projecting Bays or Oriels ( )
Stained Glass yes( ) no( )
Modern Storm Windows yes( ) no( )

Doors:
Straight ( ) Arched ( ) Plain ( ) Decorated ( )
Modern Storm Doors yes( ) no( )
Typical Storefront yes(✓) no( )
Unusual Treatment aluminum store door

Window and Door Treatments



Building Form Treatments

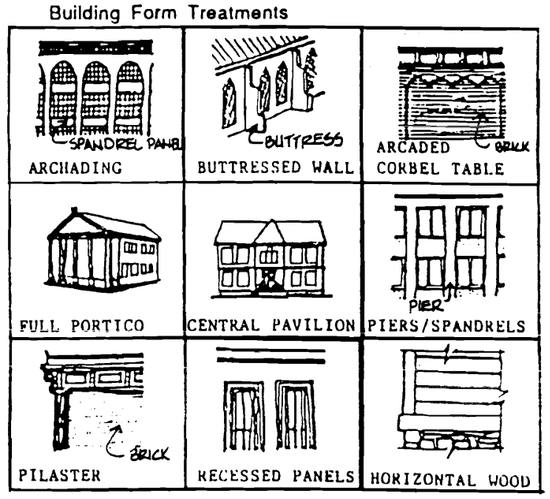

Miscellaneous

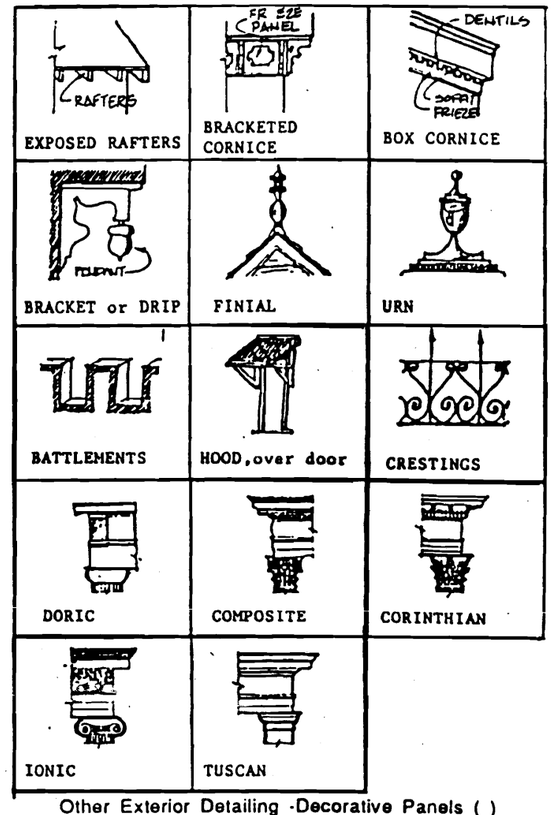

Other Exterior Detailing -Decorative Panels ( )
Balconies ( ) Quoins ( )
Date Stone ( ) Porch ( )
String or Belt Course ( )

- Where were the materials used for construction obtained: (i.e. Local brick-yards, quarries, out-of-state suppliers, etc.)

_____

_____

FOR LEASE
(417) 862-1778
Jump Jupiter
Lounge
MAIN STREET
Kathy's FAST 1 HOUR
DRY CLEANERS
and ALTERATIONS
SPECIAL
MEN ALL JEANS
CLOSE

JP-NE-003-001

MISSOURI OFFICE OF HISTORIC PRESERVATION
ARCHITECTURAL/HISTORIC INVENTORY SURVEY FORM

1. NO. 2

2. COUNTY JASPER

3. LOCATION OF NEGATIVES POST ART MEMORIAL LIB.

4. PRESENT LOCAL NAME(S) OR DESIGNATION(S) HARGIS PRINTING COMPANY

5. OTHER NAME(S)

6. SPECIFIC LEGAL LOCATION
TOWNSHIP____ RANGE____ SECTION____
IF CITY OR TOWN, STREET ADDRESS
106 MAIN

7. CITY OR TOWN IF RURAL, VICINITY
JOPLIN

8. DESCRIPTION OF LOCATION

9. COORDINATES UTM
LAT
LONG

10. SITE( ) STRUCTURE( )
BUILDING(X) OBJECT( )

11. ON NATIONAL REGISTER YES( ) NO (X)

12. IS IT ELIGIBLE YES( ) NO(x)

13. PART OF ESTAB. DISTRICT YES( ) NO(X)

14. DISTRICT POTENTIAL YES( ) NO(x)

15. NAME OF ESTABLISHED DISTRICT

16. THEMATIC CATEGORY
COMMERCIAL

17. DATE(S) OR PERIOD
1899

18. STYLE OR DESIGN
COMMERCIAL

19. ARCHITECT OR ENGINEER

20. CONTRACTOR OR BUILDER

21. ORIGINAL USE, IF APPARENT
SHOE SHOP/CONFECTIONARY

22. PRESENT USE
PRINT SHOP

23. OWNERSHIP PUBLIC ( ) PRIVATE (X)

24. OWNER'S NAME AND ADDRESS IF KNOWN
SB & V (LEASE TO LENNIE COATES JR.)

25. OPEN TO PUBLIC YES(X) NO ( )

26. LOCAL CONTACT PERSON OR ORGANIZATION
BILL SMITH
624-6251

27. OTHER SURVEY IN WHICH INCLUDED
NONE

28. NO.OF STORIES ONE

29. BASEMENT YES( ) NO (X)

30. FOUNDATION MATERIAL
CONCRETE

31. WALL CONSTRUCTION
BRICK BEARING

32. ROOF TYPE & MATERIAL
FLAT

33. NO. OF BAYS
FRONT SIDE

34. WALL TREATMENT
BRICK

35. PLAN SHAPE RECTANGLE

36. CHANGES (EXPLAIN IN NO.42) ADDITION( ) ALTERED (X) MOVED ( )

37. CONDITION
INTERIOR- GOOD
EXTERIOR- GOOD

38. PRESERVATION UNDERWAY YES( ) NO(X)

39. ENDANGERED BY WHAT YES ( ) NO(X)

40. VISIBLE FROM PUBLIC ROAD YES(X) NO( )

41. DISTANCE FROM AND FRONTAGE ON ROAD
10'/25'

42. FURTHER DESCRIPTION OF IMPORTANT FEATURES
FACADE HAS BEEN ALTERED WITH NEW BRICK AND MODERNIZED WINDOWS.

43. HISTORY AND SIGNIFICANCE

44. DESCRIPTION OF ENVIRONMENT AND OUTBUILDINGS
SIMILAR PERIOD - COMMERCIAL

45. SOURCES OF INFORMATION
City Directories (1896-1935)
Maps (1896-1906-1954)

46. PREPARED BY
LAURA J. DERRICK

47. ORGANIZATION
BCCW/CASEY A/E

RETURN THIS FORM WHEN COMPLETED TO: OFFICE OF HISTORIC PRESERVATION
IF ADDITIONAL SPACE IS NEEDED, ATTACH SEPARATE SHEET(S) TO THIS FORM
P.O. BOX 176
JEFFERSON CITY, MISSOURI 65102

48. DATE 12/15/87

49. REVISION DATE(S) 6/20/88

35. Plan Shape

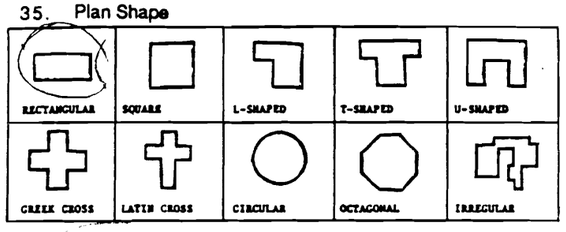

36. Changes - Addition _____
Alteration _____
Moved _____

37. Apparent Condition - Exterior: ( )Excellent
(✓)Good
( )Fair
( )Deteriorated
( )Ruins
( )No Visible Remains
Interior: ( ) Excellent
(✓)Good
( )Fair
( )Deteriorated
( )Ruins
( )No Visible Remains

38. Rennovation Underway yes( ) no(✓)
Preservation Underway yes( ) no(✓)
Future Plans for Property _____

39. Endangered yes( ) no( ) By What ? _____

40. (N.A.)
41. Distance From Road 10 Frontage on Road 25'

42. Further Description of Important Features:

43. Is this property associated with persons, events, development, movements, etc., significant to the history of the community, state, or nation ?
Briefly Explain: _____

44. Description of Environment and Outbuildings:
Is property integrally associated with any vistas, parks, landscapes ? yes( ) no( ) If yes, explain: _____

Environment - (✓)Densely Built UP
( )Scattered Development
( )Open Land
Surrounding Buildings - (✓)Similar Period
( )Later Period ( )Earlier Period
( )Institutional (✓)Commercial
( )Industrial ( )Residential
( )Other _____
Property is prominent within environment - yes( ) no( )

45. Documentation:
Indicate what legal records, county histories, maps, etc., were used to document facts about the property:
( )Court Records (chain of title ro abstract, etc.)
( )County Histories
( )Old Photographs - Location _____
Approx. Date _____
( )Newspaper Clippings - Location _____
Date _____
(✓)City Directories 1896-1935 - Location Library
(✓)Maps (plats, atlases) 1896-1906 1954 - Location Library
( )Other _____

46. Prepared By: C.J. Winfrey Phone: 781-6835
47. Organization: _____
48. Date 10-87
49. Date of Revision _____

Any Other Comments or Observations:

This building is very similar in shape & size to one on 1900 map. At that time there was Stiles Shoe Shop & a confectionary store there.

2 JP-AS-003 064

JOPLIN HISTORIC SURVEY - INVENTORY SHEET

1. Inventory Number 120 (N.A.)__
2. County __Jasper____
3. (N.A.)
4. Present Local Name(s) or Designation(s): Hargis Printing Co.
5. Other Historic Name(s) or Event(s): _____

6. Specific Location - Street Address: 106 Main
7. City __Joplin_____ State __Missouri_____
8. Description of Location: Sketch the plan of the structure; indicate out-buildings and relationships to street; place X at main entrance, show porches, lightly shade one-story elements

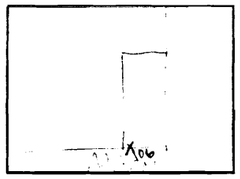

9. (N.A.)
10. Site ( ) Building (✓) Structure ( ) Object ( )
11. (N.A.)
12. (N.A.)
13. Part of Proposed District ? yes(✓) no( )
14. (N.A.)
15. Name of Proposed District __Joplin_Downtown___

16. Thematic Catagory - Commercial (✓) Railroad ( )
Mining ( ) Other ( )_____
17. Date of Construction 1899? See note
Period of Construction __(N.A.)_____
Cost of Construction _____
18. Overall Architectural Aspect:
Style __(N.A.)_____
- Is this type of structure common in the area now ? yes( ) no( )
- Was this type of structure common in the area in the past? yes( ) no( )
19. Architect or Designer _____
20. Contractor/Builder _____
21. Original Use Shoe shop; confectionary
Subsequent Use Restuarant - Bakery
22. Present Use - First Floor print shop
Other Floors _____
23. Present Ownership - Public ( ) Private (✓)
24. Original Owner Mr. Harais
Present Owner S.B.&V leases to Lennie Coats, Jr.
Address/Phone _____
25. Accessibility - Open to Public yes(✓) no( )
Restricted yes( ) no( )
26. Local Contact Person or Organization : Bill Smith Phone: 624-6251
27. (N.A.)

28. Number of Stories - 1(✓) 2( ) 3( ) 4( ) _____
29. Basement - Full ( ) Crawl Space ( ) Partial ( )
None (✓)

30. Foundation Type - poured footing - cement

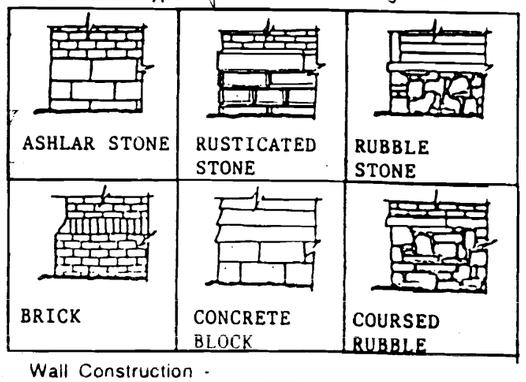
ASHLAR STONE
RUSTICATED STONE
RUBBLE STONE
BRICK
CONCRETE BLOCK
COURSED RUBBLE

31. Wall Construction -

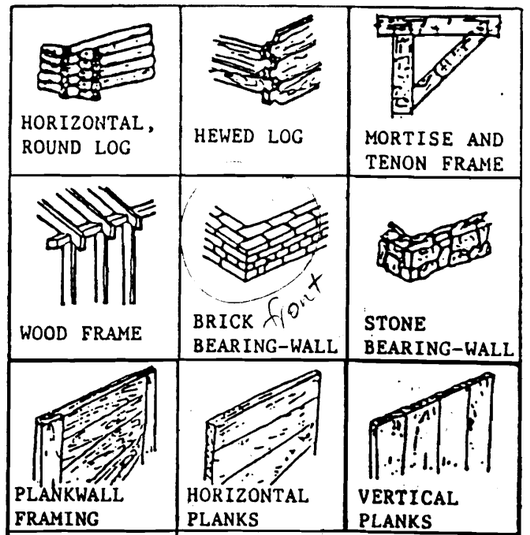
HORIZONTAL, ROUND LOG
HEWED LOG
MORTISE AND TENON FRAME
WOOD FRAME
BRICK front BEARING-WALL
STONE BEARING-WALL
PLANKWALL FRAMING
HORIZONTAL PLANKS
VERTICAL PLANKS
cinder block on side
( ) OTHER
( ) IRON FRAME
( ) IRON FRONT
( ) STEEL FRAME W/ CURTAIN WALLS

32. Roof Type -

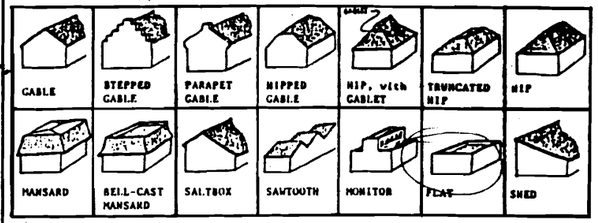
GABLE
STEPPED GABLE
PARAPET GABLE
HIPPED GABLE
HIP, with GABLET
TRUNCATED HIP
HIP
MANSARD
BELL-CAST MANSARD
SALTBOX
SAWTOOTH
MONITOR
FLAT
SHED

S.B.&V - owners of building

Roof Trim -

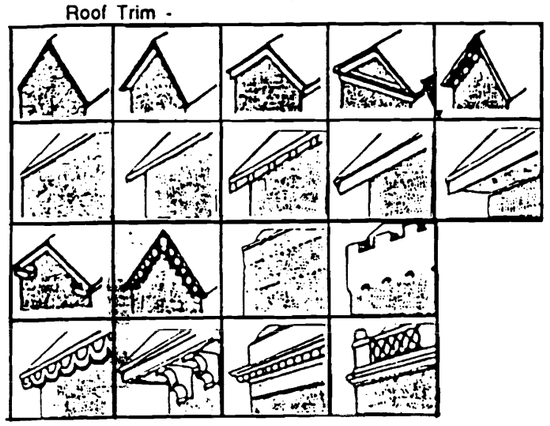

Multiple Roof Forms-Towers ( ) Metal Cresting ( )
Cupola ( ) Finials ( )
Other ( ) _____

Chimney - Straddle Ridge ( ) Center ( )
None
Front Slope ( ) Side ( )
Side Slope ( ) Back Slope ( )
Interior ( ) Exterior ( )

33. Number of Bays - Front _____ Side _____
34. Wall Treatment:

Stone



Stone Treatment

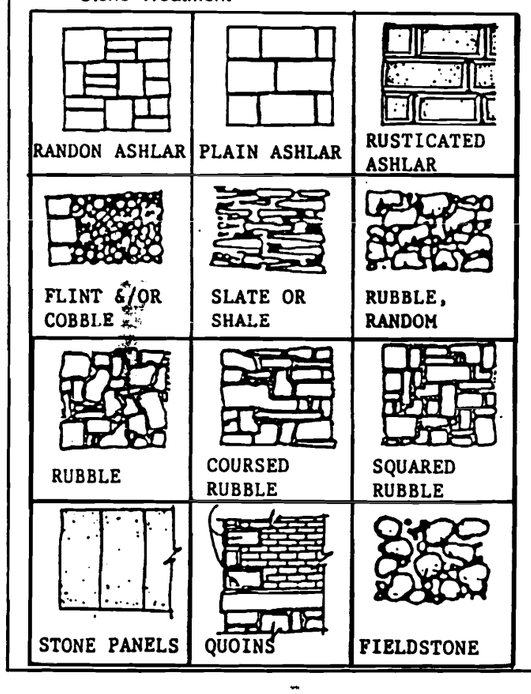

Brick Patterns - Color buff brick - front facing

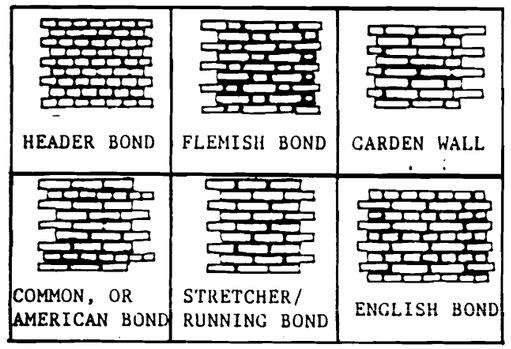

Concrete



Metal

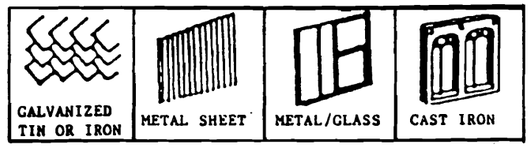

Composition Tile

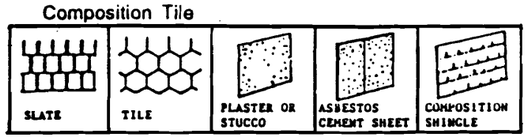

Wood - Painted Color _____

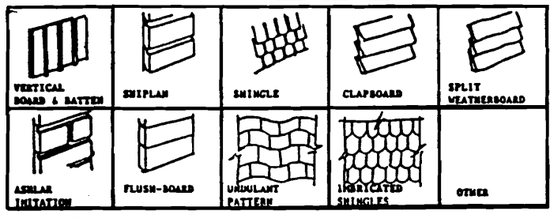

Dormers:
Hipped( ) Decorated( ) Facade( ) Sides( ) Rear( )



Windows - Painted Color white wood trim

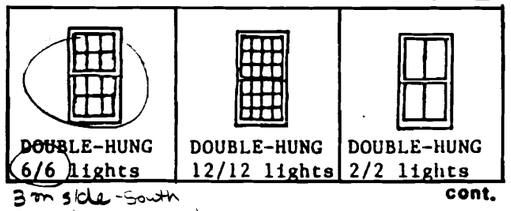

3 on side - South
2 on back - West

cont.

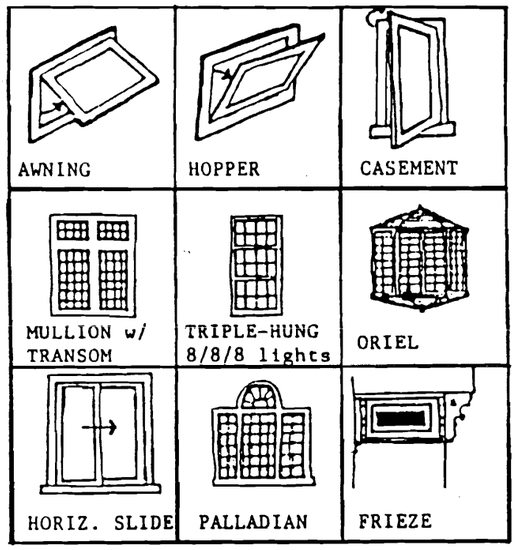

Surrounds - Plain ( ) Decorated ( ) Arch ( )
Pediment ( ) Shaped Lintel ( )
Placement - Regular ( ) Irregular ( )
Projecting Bays or Oriels ( )
Stained Glass yes( ) no( )
Modern Storm Windows yes( ) no( )

Doors:
Straight ( ) Arched ( ) Plain ( ) Decorated ( )
Modern Storm Doors yes( ) no( )
Typical Storefront yes( ) no( )
Unusual Treatment _____
aluminum store door

Window and Door Treatments



Building Form Treatments

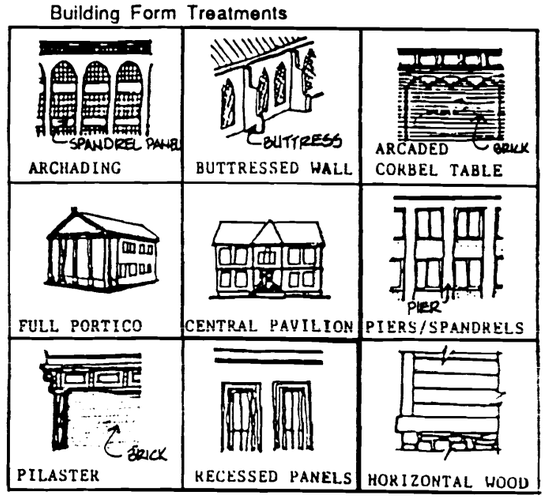

Miscellaneous



Other Exterior Detailing -Decorative Panels ( )
Balconies ( ) Quoins ( )
Date Stone ( ) Porch ( )
String or Belt Course ( )

- Where were the materials used for construction obtained: (i.e. Local brick-yards, quarries, out-of-state suppliers, etc.)

_____

_____

HARGIS PRINTING
HARGIS PRINTING CO.
HARGIS PRINTING
CLOSED
PHOTO COPIES
10¢
CAMERA READY
PRINTING
HARGIS
PRINTING
PRINTING

MISSOURI OFFICE OF HISTORIC PRESERVATION
ARCHITECTURAL/HISTORIC INVENTORY SURVEY FORM

1. NO 3

2. COUNTY JASPER

3. LOCATION OF NEGATIVES POST ART MEMORIAL LIB.

4. PRESENT LOCAL NAME(S) OR DESIGNATION(S)
VACANT

5. OTHER NAME(S)

6. SPECIFIC LEGAL LOCATION
TOWNSHIP ___ RANGE ___ SECTION ___
IF CITY OR TOWN, STREET ADDRESS
108 MAIN

7. CITY OR TOWN IF RURAL, VICINITY
JOPLIN

8. DESCRIPTION OF LOCATION

9. COORDINATES UTM
LAT
LONG

10. SITE( ) STRUCTURE( )
BUILDING(X) OBJECT( )

11. ON NATIONAL REGISTER YES( ) NO (X)

12. IS IT ELIGIBLE YES( ) NO(x)

13. PART OF ESTAB. DISTRICT YES( ) NO(X)

14. DISTRICT POTENTIAL YES( ) NO(x)

15. NAME OF ESTABLISHED DISTRICT

16. THEMATIC CATEGORY
COMMERCIAL

17. DATE(S) OR PERIOD
1899

18. STYLE OR DESIGN

19. ARCHITECT OR ENGINEER

20. CONTRACTOR OR BUILDER

21. ORIGINAL USE, IF APPARENT
MEAT MKT./MISC. RETAIL

22. PRESENT USE

23. OWNERSHIP PUBLIC ( ) PRIVATE (X)

24. OWNER'S NAME AND ADDRESS IF KNOWN
DAVE ROBART 623-6611

25. OPEN TO PUBLIC YES( ) NO ( )

26. LOCAL CONTACT PERSON OR ORGANIZATION

27. OTHER SURVEY IN WHICH INCLUDED
NONE

28. NO.OF STORIES TWO

29. BASEMENT YES(X) NO ( )

30. FOUNDATION MATERIAL
COURSED RUBBLE

31. WALL CONSTRUCTION

32. ROOF TYPE & MATERIAL
FLAT

33. NO. OF BAYS
FRONT SIDE

34. WALL TREATMENT
BRICK

35. PLAN SHAPE RECTANGLE

36. CHANGES (EXPLAIN IN NO.42) ADDITION( ) ALTERED (X) MOVED ( )

37. CONDITION
INTERIOR - GOOD
EXTERIOR - GOOD

38. PRESERVATION UNDERWAY YES( ) NO(X)

39. ENDANGERED BY WHAT YES ( ) NO(X)

40. VISIBLE FROM PUBLIC ROAD YES(X) NO( )

41. DISTANCE FROM AND FRONTAGE ON ROAD
10'/20'

42. FURTHER DESCRIPTION OF IMPORTANT FEATURES
ENTRANCE HAS BEEN ALTERED, WINDOWS INFILLED WITH WOOD ABOVE AND BRICK BELOW.
Center window altered and infilled.

43. HISTORY AND SIGNIFICANCE

44. DESCRIPTION OF ENVIRONMENT AND OUTBUILDINGS

45. SOURCES OF INFORMATION
Newspaper Clipping (Joplin Daily Globe 1/7/1900)
City Directories (1896-1935)
Maps (1884, 88, 91, 96)

46. PREPARED BY
LAURA J. DERRICK

47. ORGANIZATION
BCCW/CASEY A/E

RETURN THIS FORM WHEN COMPLETED TO: OFFICE OF HISTORIC PRESERVATION
P.O. BOX 176
JEFFERSON CITY, MISSOURI 65102

IF ADDITIONAL SPACE IS NEEDED, ATTACH SEPARATE SHEET(S) TO THIS FORM

48. DATE 12/15/87

49. REVISION DATE(S) 6/20/88

35. Plan Shape

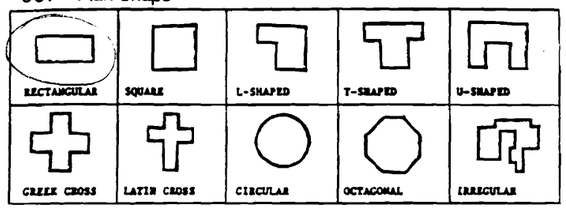

36. Changes - Addition _____
Alteration _____
Moved _____

37. Apparent Condition - Exterior: ( )Excellent
(✓)Good
( )Fair
( )Deteriorated
( )Ruins
( )No Visible Remains
Interior: ( ) Excellent
(✓)Good
( )Fair
( )Deteriorated
( )Ruins
( )No Visible Remains

38. Rennovation Underway yes( ) no( )
Preservation Underway yes( ) no( )
Future Plans for Property _____

39. Endangered yes( ) no(✓) By What ? _____

40. (N.A.)
41. Distance From Road 10 Frontage on Road 20

42. Further Description of Important Features:

43. Is this property associated with persons, events, development, movements, etc., significant to the history of the community, state, or nation ?
Briefly Explain: _____

44. Description of Environment and Outbuildings:
Is property integrally associated with any vistas, parks, landscapes ? yes( ) not(✓) If yes, explain: _____

Environment - (✓)Densely Built UP
( )Scattered Development
( )Open Land
Surrounding Buildings - (✓)Similar Period
( )Later Period ( )Earlier Period
( )Institutional (✓)Commercial
( )Industrial ( )Residential
( )Other _____
Property is prominent within environment - yes( ) no( )

45. Documentation:
Indicate what legal records, county histories, maps, etc., were used to document facts about the property:
( )Court Records (chain of title ro abstract, etc.)
( )County Histories
( )Old Photographs - Location _____
Approx. Date _____
(✓)Newspaper Clippings - Location Jop Daily Globe, 1/1/1900
Date 1900
(✓)City Directories - Location 1896-1935
(✓)Maps (plats, atlases) - Location 1884, 88, 91, 96...
( )Other _____
46. Prepared By: C.J. Winfrey Phone: 781-6835
47. Organization: _____
48. Date 10-87
49. Date of Revision _____

Any Other Comments or Observations:

3 JP-AS-008-018

JOPLIN HISTORIC SURVEY - INVENTORY SHEET

1. Inventory Number 118 (N.A.)
2. County Jasper
3. (N.A.)
4. Present Local Name(s) or Designation(s):
vacant
5. Other Historic Name(s) or Event(s):

6. Specific Location - Street Address:
108 Main
7. City Joplin State Missouri
8. Description of Location: Sketch the plan of the structure; indicate out-buildings and relationships to street; place X at main entrance, show porches, lightly shade one-story elements



9. (N.A.)
10. Site ( ) Building (✓) Structure ( ) Object ( )
11. (N.A.)
12. (N.A.)
13. Part of Proposed District ? yes(✓) no( )
14. (N.A.)
15. Name of Proposed District Joplin Downtown

16. Thematic Catagory - Commercial (✓) Railroad ( )
Mining ( ) Other ( )
17. Date of Construction 1899
Period of Construction (N.A.)
Cost of Construction $7,000
18. Overall Architectural Aspect:
Style (N.A.)
- Is this type of structure common in the area now ?
yes(✓) no( )
- Was this type of structure common in the area in the past? yes(✓) no( )
19. Architect or Designer _____
20. Contractor/Builder _____
21. Original Use meat mkt down; rooms up
Subsequent Use misc retail
22. Present Use - First Floor _____
Other Floors _____
23. Present Ownership - Public ( ) Private ( )
24. Original Owner Stiles & Co.
Present Owner Dave Rabord - lawyers 6th P.
Address/Phone 623-6611
25. Accessibility - Open to Public yes( ) no( )
Restricted yes( ) no( )
26. Local Contact Person or Organization :
_____ Phone: _____
27. (N.A.)

28. Number of Stories - 1( ) 2(✓) 3( ) 4( )
29. Basement - Full (✓) Crawl Space ( ) Partial ( )
None ( )

30. Foundation Type -

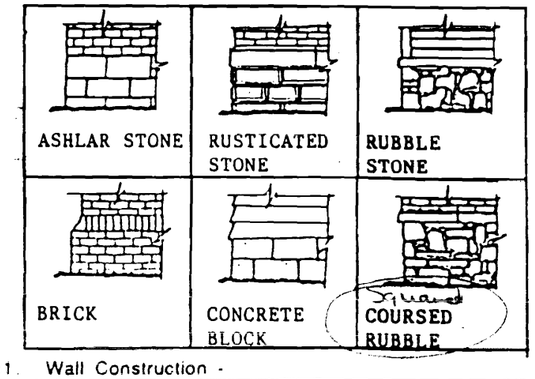

31. Wall Construction -

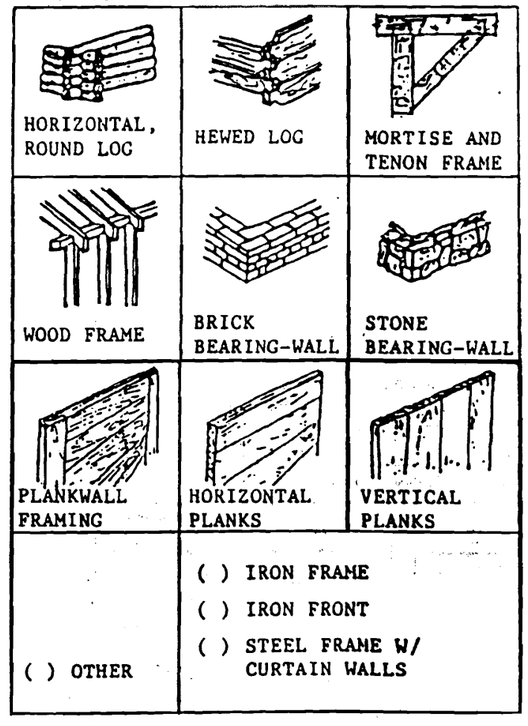

32. Roof Type -

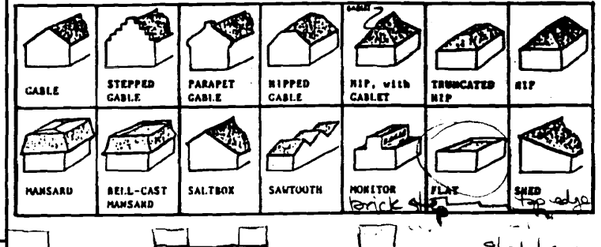

Roof Trim -



Multiple Roof Forms-Towers ( ) Metal Cresting ( )
Cupola ( ) Finials ( )
Other ( ) _____

Chimney - Straddle Ridge ( ) Center ( )
Front Slope ( ) Side ( )
Side Slope ( ) Back Slope ( )
Interior ( ) Exterior ( )

33. Number of Bays - Front _____ Side _____
34. Wall Treatment:

Stone



Stone Treatment



Brick Patterns - Color red front (side & back Rothenbarger) dark

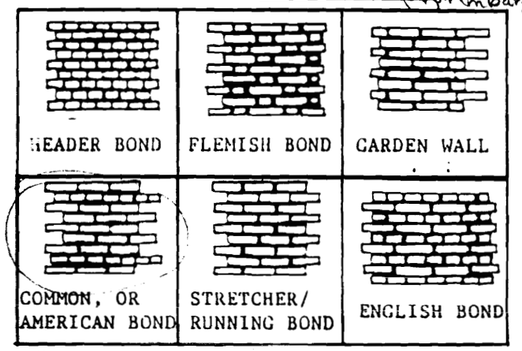

Concrete

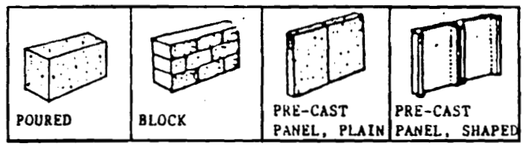

Metal

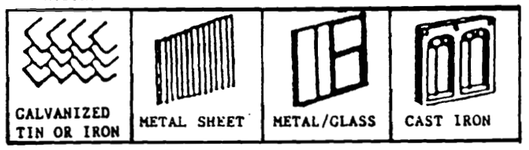

Composition Tile

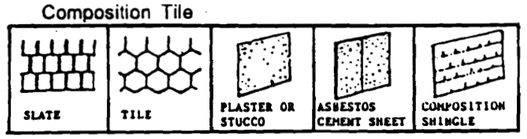

Wood - Painted Color _____

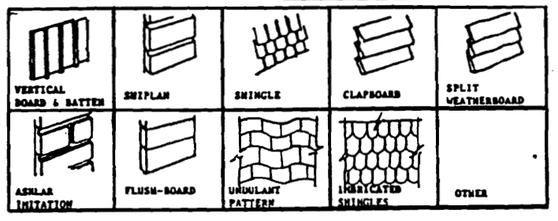

Dormers:
Hipped( ) Decorated( ) Facade( ) Sides( ) Rear( )

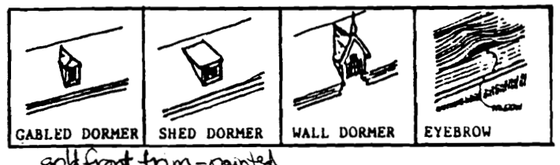

gold front trim-painted

Windows - Painted Color white trim

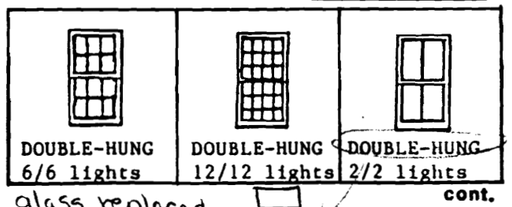

glass replaced

cont.

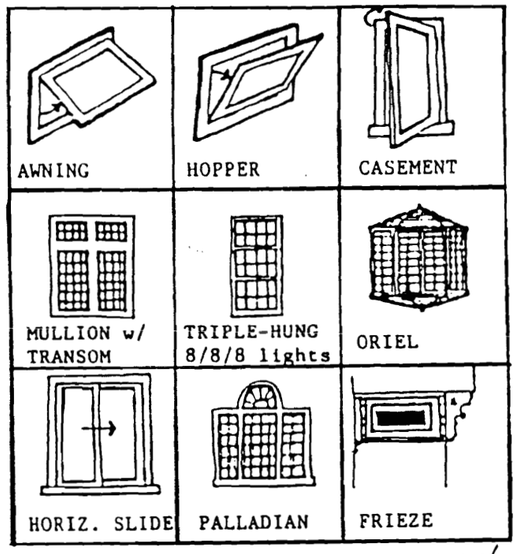

Surrounds - Plain ( ) Decorated ( ) Arch (✓)
Pediment ( ) Shaped Lintel ( )
Placement - Regular (✓) Irregular ( )
Projecting Bays or Oriels ( )
Stained Glass yes( ) no(✓)
Modern Storm Windows yes( ) no(✓)

Doors:
Straight ( ) Arched ( ) Plain ( ) Decorated ( )
Modern Storm Doors yes( ) no( )
Typical Storefront yes(✓) no( )
Unusual Treatment _____

Window and Door Treatments

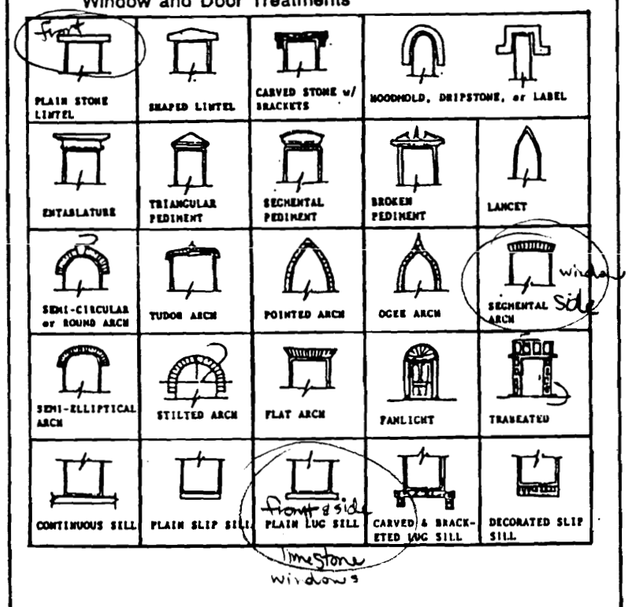

Building Form Treatments

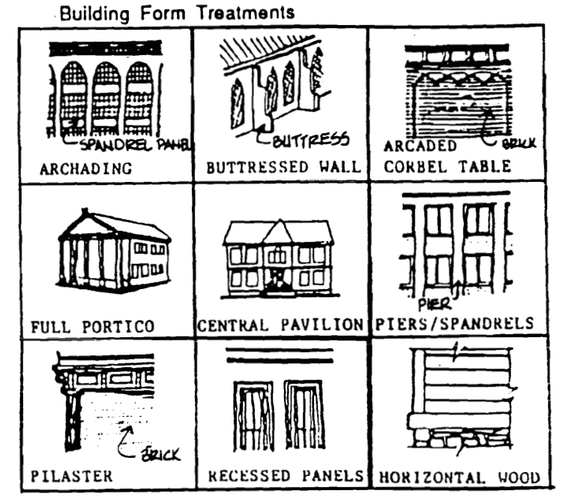

Miscellaneous

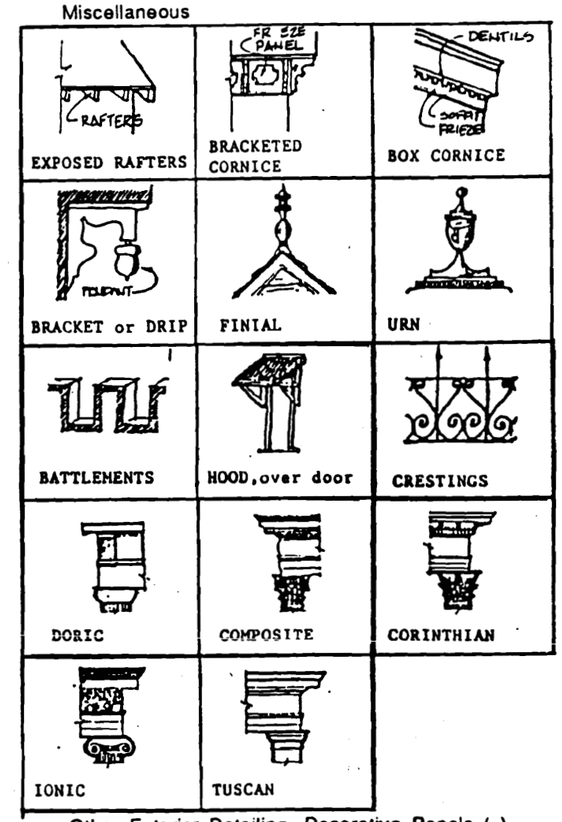

Other Exterior Detailing -Decorative Panels ( )
Balconies ( ) Quoins ( )
Date Stone ( ) Porch ( )
String or Belt Course ( )

- Where were the materials used for construction obtained: (i.e. Local brick-yards, quarries, out-of-state suppliers, etc.)

Rothenbarger

PERMIT
ONLY

JP-RS-003-004

MISSOURI OFFICE OF HISTORIC PRESERVATION
ARCHITECTURAL/HISTORIC INVENTORY SURVEY FORM

1. NO. 4

2. COUNTY JASPER

3. LOCATION OF NEGATIVES POST ART MEMORIAL LIB.

4. PRESENT LOCAL NAME(S) OR DESIGNATION(S)
COMMUNITY SERVICE CENTER

5. OTHER NAME(S)
H.J. PHILLIPS FURNITURE

6. SPECIFIC LEGAL LOCATION
TOWNSHIP ___ RANGE ___ SECTION ___
IF CITY OR TOWN, STREET ADDRESS
110 MAIN

7. CITY OR TOWN JOPLIN IF RURAL, VICINITY

8. DESCRIPTION OF LOCATION

9. COORDINATES UTM
LAT
LONG

10. SITE( ) STRUCTURE( )
BUILDING(X) OBJECT( )

11. ON NATIONAL REGISTER YES( ) NO (X)

12. IS IT ELIGIBLE YES( ) NO(x

13. PART OF ESTAB. DISTRICT YES( ) NO(X)

14. DISTRICT POTENTIAL YES( ) NO(x)

15. NAME OF ESTABLISHED DISTRICT

16. THEMATIC CATEGORY
COMMERCIAL

17. DATE(S) OR PERIOD
1900-1905

18. STYLE OR DESIGN
COMMERCIAL

19. ARCHITECT OR ENGINEER

20. CONTRACTOR OR BUILDER

21. ORIGINAL USE, IF APPARENT
NEW/2ND HAND FURNITURE

22. PRESENT USE
SR. CITIZENS - MEALS

23. OWNERSHIP PUBLIC ( ) PRIVATE (X)

24. OWNER'S NAME AND ADDRESS IF KNOWN

25. OPEN TO PUBLIC YES( ) NO ( )

26. LOCAL CONTACT PERSON OR ORGANIZATION
IBELL BOWLING 624-6532
MINNIE HACKNEY 623-1598

27. OTHER SURVEY IN WHICH INCLUDED
NONE

28. NO.OF STORIES ONE

29. BASEMENT YES( ) NO ( )

30. FOUNDATION MATERIAL
RUBBLE STONE

31. WALL CONSTRUCTION
BRICK BEARING

32. ROOF TYPE & MATERIAL
FLAT

33. NO. OF BAYS
FRONT SIDE

34. WALL TREATMENT
BRICK

35. PLAN SHAPE RECTANGLE

36. CHANGES (EXPLAIN IN NO.42) ADDITION( ) ALTERED (X) MOVED ( )

37. CONDITION
INTERIOR - GOOD
EXTERIOR - GOOD

38. PRESERVATION UNDERWAY YES( ) NO(X)

39. ENDANGERED BY WHAT YES ( ) NO(X)

40. VISIBLE FROM PUBLIC ROAD YES(X) NO( )

41. DISTANCE FROM AND FRONTAGE ON ROAD
10'/20'

42. FURTHER DESCRIPTION OF IMPORTANT FEATURES
FRONT ENTRANCE WINDOW HAS BEEN MODERNIZED.

43. HISTORY AND SIGNIFICANCE
ORIGINAL OWNER (HENRY J. PHILLIPS) EARLY MERCHANT FROM 1889 TO 1928
PROMINENT CITIZEN, ACTIVE IN MASONS AND SHRINERS

44. DESCRIPTION OF ENVIRONMENT AND OUTBUILDINGS

45. SOURCES OF INFORMATION
Old Photographs (1902)
City Directories
Maps

46. PREPARED BY
LAURA J. DERRICK

47. ORGANIZATION
BCCW/CASEY A/E

RETURN THIS FORM WHEN COMPLETED TO: OFFICE OF HISTORIC PRESERVATION
P.O. BOX 176
JEFFERSON CITY, MISSOURI 65102

IF ADDITIONAL SPACE IS NEEDED, ATTACH SEPARATE SHEET(S) TO THIS FORM

48. DATE 12/15/87

49. REVISION DATE(S) 6/20/88

35. Plan Shape

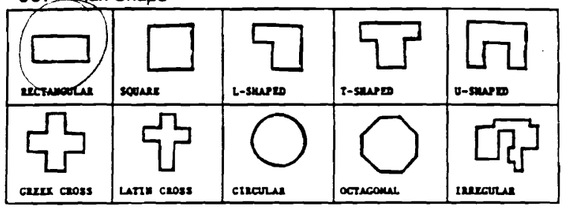

36. Changes - Addition _____
Alteration front window
Moved _____

37. Apparent Condition - Exterior: ( )Excellent
(X)Good
( )Fair
( )Deteriorated
( )Ruins
( )No Visible Remains

Interior: ( ) Excellent
(X)Good
( )Fair
( )Deteriorated
( )Ruins
( )No Visible Remains

38. Rennovation Underway yes( ) no(X)
Preservation Underway yes( ) no(X)
Future Plans for Property _____

39. Endangered yes( ) no(X) By What ? _____

40. (N.A.)
41. Distance From Road 10 Frontage on Road 20

42. Further Description of Important Features:
nice brickwork

43. Is this property associated with persons, events, development, movements, etc., significant to the history of the community, state, or nation ?
Briefly Explain: _____

44. Description of Environment and Outbuildings:
Is property integrally associated with any vistas, parks, landscapes ? yes( ) no( ) If yes, explain: _____

Environment - (X)Densely Built UP
( )Scattered Development
( )Open Land

Surrounding Buildings - (X)Similar Period
( )Later Period ( )Earlier Period
( )Institutional (X)Commercial
( )Industrial ( )Residential
( )Other _____

Property is prominent within environment - yes( ) no(X)

45. Documentation:
Indicate what legal records, county histories, maps, etc., were used to document facts about the property:
( )Court Records (chain of title ro abstract, etc.)
( )County Histories
(X)Old Photographs - Location Post Library
Approx. Date 1902
( )Newspaper Clippings - Location _____
Date _____
(X)City Directories - Location _____
(X)Maps (plats, atlases) - Location _____
( )Other _____

46. Prepared By: Winfrey Phone: _____
47. Organization: _____
48. Date _____
49. Date of Revision _____

Any Other Comments or Observations:

Henry J. Phillips - early merchant, in business in Joplin from 1889 to 1928. Prominent citizen, active in Masons & Shriners.

4 JP-AS-003-066

JOPLIN HISTORIC SURVEY - INVENTORY SHEET

1. Inventory Number 117 (N.A.)__
2. County __Jasper____
3. (N.A.)
4. Present Local Name(s) or Designation(s):
Community Services Center
5. Other Historic Name(s) or Event(s):
H. J. Phillips Furniture

6. Specific Location - Street Address:
110 Main
7. City __Joplin_____ State __Missouri_____
8. Description of Location:
Sketch the plan of the structure; indicate out-buildings and relationships to street; place X at main entrance, show porches, lightly shade one-story elements

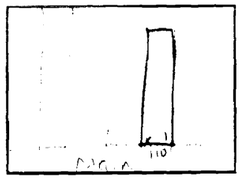

9. (N.A.)
10. Site ( ) Building (X) Structure ( ) Object ( )
11. (N.A.)
12. (N.A.)
13. Part of Proposed District ? yes(X) no( )
14. (N.A.)
15. Name of Proposed District __Joplin_Downtown___

16. Thematic Catagory - Commercial (X) Railroad ( )
Mining ( ) Other ( )_____
17. Date of Construction between 1900+1905
Period of Construction __(N.A.)_____
Cost of Construction _____
18. Overall Architectural Aspect:
Style __(N.A.)_____
- Is this type of structure common in the area now ?
yes(X) no( )
- Was this type of structure common in the area in the past? yes(X) no( )
19. Architect or Designer _____
20. Contractor/Builder _____
21. Original Use Phillips New & Second hand Furniture
Subsequent Use _____
22. Present Use - First Floor sr. citizen - meals
Other Floors _____
23. Present Ownership - Public ( ) Private ( )
24. Original Owner _____
Present Owner _____
Address/Phone _____
25. Accessibility - Open to Public yes(X) no( )
Restricted yes( ) no( )
26. Local Contact Person or Organization :
Joell Bowling Phone: 624-6532
27. (N.A.) Minnie Hackney 623-1598

28. Number of Stories - 1(X) 2( ) 3( ) 4( ) _____
29. Basement - Full ( ) Crawl Space ( ) Partial ( )
None ( )

longtime worker that I need to go back to visit w/.

30. Foundation Type -

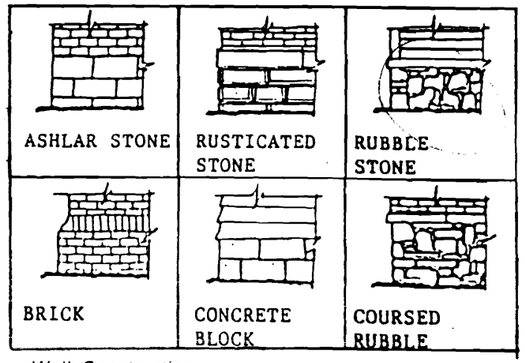

31. Wall Construction -

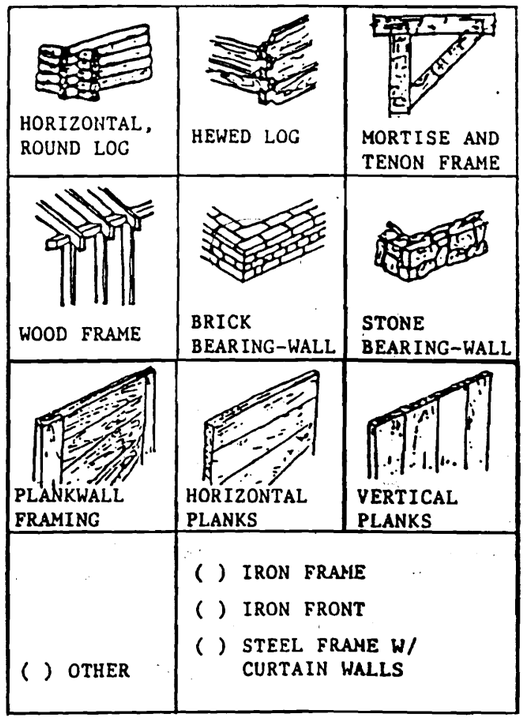

32. Roof Type -

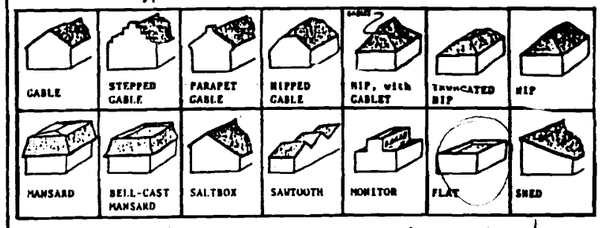

top edge of building - same decorative brick as building north of center that's vacant.

Roof Trim -



Multiple Roof Forms-Towers ( ) Metal Cresting ( )
Cupola ( ) Finials ( )
Other ( ) _____

Chimney - Straddle Ridge ( ) Center ( )
Front Slope ( ) Side ( )
Side Slope ( ) Back Slope ( )
Interior ( ) Exterior ( )

33. Number of Bays - Front _____ Side _____
34. Wall Treatment:

Stone



Stone Treatment



Brick Patterns - Color painted beige

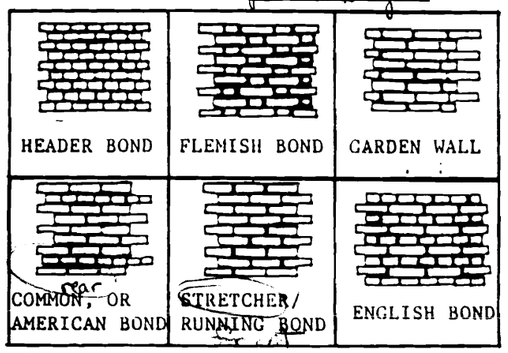

Concrete



Metal

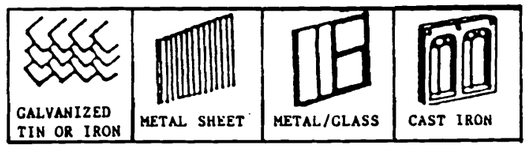

Composition Tile

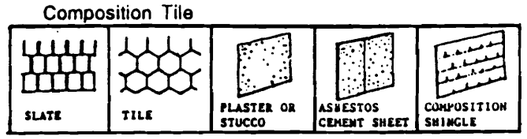

Wood - Painted Color _____

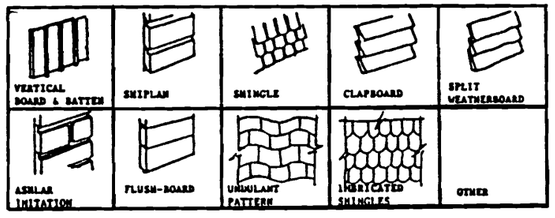

Dormers:
Hipped( ) Decorated( ) Facade( ) Sides( ) Rear( )



Windows - Painted Color _____

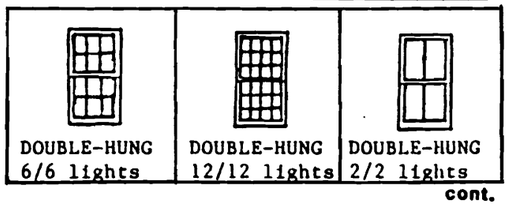

cont.

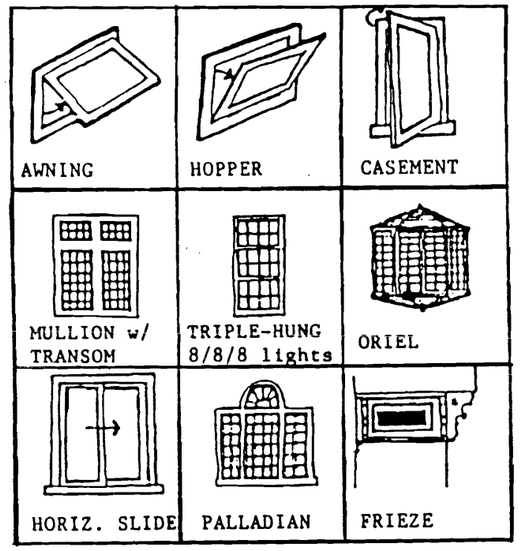

Surrounds - Plain ( ) Decorated ( ) Arch ( )
Pediment ( ) Shaped Lintel ( )
Placement - Regular ( ) Irregular ( )
Projecting Bays or Oriels ( )
Stained Glass yes( ) no( )
Modern Storm Windows yes( ) no( )

Doors: metal doors – plate glass front windows
Straight ( ) Arched ( ) Plain ( ) Decorated ( )
Modern Storm Doors yes( ) no( )
Typical Storefront yes(✓) no( )
Unusual Treatment _____

Window and Door Treatments

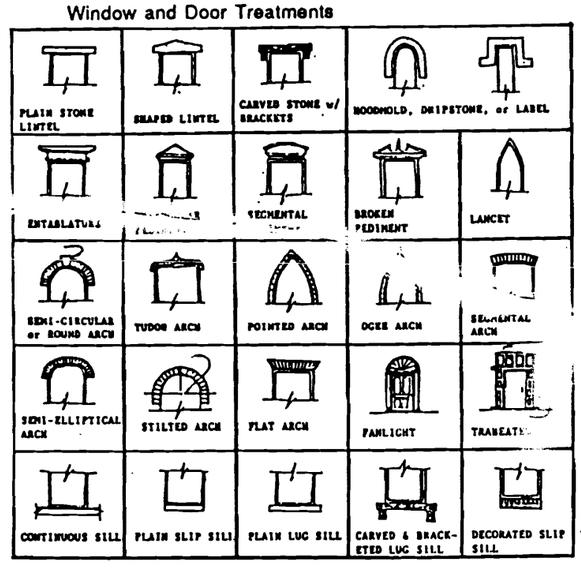

Building Form Treatments

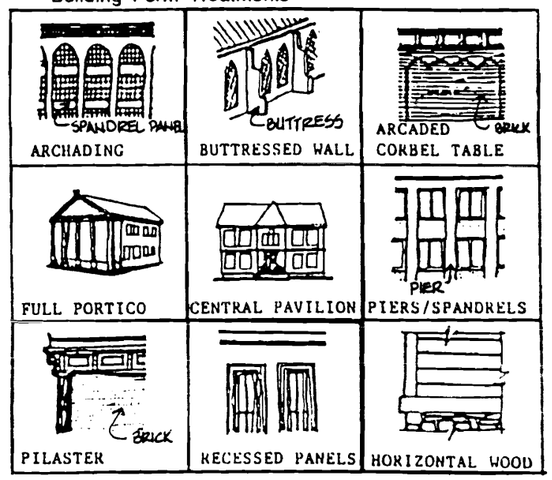

Miscellaneous

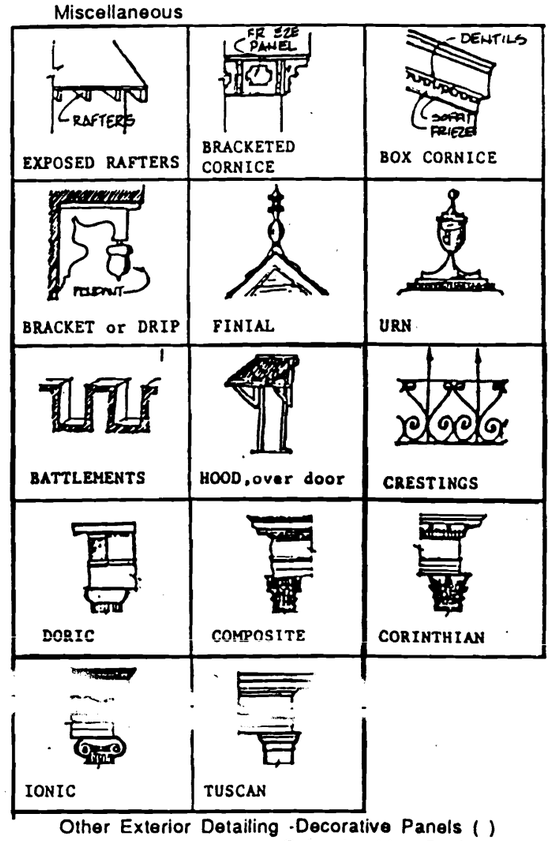

Other Exterior Detailing -Decorative Panels ( )
Balconies ( ) Quoins ( )
Date Stone ( ) Porch ( )
String or Belt Course ( )

- Where were the materials used for construction obtained: (i.e. Local brick-yards, quarries, out-of-state suppliers, etc.)

_____

_____

ONLY

MISSOURI OFFICE OF HISTORIC PRESERVATION
ARCHITECTURAL/HISTORIC INVENTORY SURVEY FORM

1. NO. 5

2. COUNTY JASPER

3. LOCATION OF NEGATIVES POST ART MEMORIAL LIB.

4. PRESENT LOCAL NAME(S) OR DESIGNATION(S)
WATTS PAINT COMPANY

5. OTHER NAME(S)
MILES BLOCK

6. SPECIFIC LEGAL LOCATION
TOWNSHIP ___ RANGE ___ SECTION ___
IF CITY OR TOWN, STREET ADDRESS
112-114 MAIN

7. CITY OR TOWN IF RURAL, VICINITY
JOPLIN

8. DESCRIPTION OF LOCATION

9. COORDINATES UTM
LAT
LONG

10. SITE( ) STRUCTURE( )
BUILDING(X) OBJECT( )

11. ON NATIONAL REGISTER YES( ) NO (X)

12. IS IT ELIGIBLE YES( ) NO(X)

13. PART OF ESTAB. DISTRICT YES( ) NO(X)

14. DISTRICT POTENTIAL YES(X) NO( )

15. NAME OF ESTABLISHED DISTRICT

16. THEMATIC CATEGORY
COMMERCIAL

17. DATE(S) OR PERIOD
C.1901

18. STYLE OR DESIGN
COMMERCIAL

19. ARCHITECT OR ENGINEER

20. CONTRACTOR OR BUILDER

21. ORIGINAL USE, IF APPARENT
BAKERY/GROCERY/RENTALS

22. PRESENT USE
RETAIL/STORAGE

23. OWNERSHIP PUBLIC ( ) PRIVATE (X)

24. OWNER'S NAME AND ADDRESS IF KNOWN
DON SHEENY 782-2000

25. OPEN TO PUBLIC YES(X) NO ( )

26. LOCAL CONTACT PERSON OR ORGANIZATION

27. OTHER SURVEY IN WHICH INCLUDED
NONE

28. NO.OF STORIES TWO

29. BASEMENT YES( ) NO (X)

30. FOUNDATION MATERIAL

31. WALL CONSTRUCTION
BRICK/GLASS

32. ROOF TYPE & MATERIAL
FLAT

33. NO. OF BAYS
FRONT SIDE

34. WALL TREATMENT
BRICK

35. PLAN SHAPE RECTANGLE

36. CHANGES (EXPLAIN IN NO.42) ADDITION( ) ALTERED (X) MOVED ( )

37. CONDITION
INTERIOR - GOOD
EXTERIOR - GOOD

38. PRESERVATION UNDERWAY YES( ) NO(X)

39. ENDANGERED BY WHAT YES ( ) NO(X)

40. VISIBLE FROM PUBLIC ROAD YES(X) NO( )

41. DISTANCE FROM AND FRONTAGE ON ROAD
10'/60'

42. FURTHER DESCRIPTION OF IMPORTANT FEATURES
FIRST LEVEL FACADE HAS BEEN MODERNIZED WITH TURQUOISE COVERING.

43. HISTORY AND SIGNIFICANCE

44. DESCRIPTION OF ENVIRONMENT AND OUTBUILDINGS

45. SOURCES OF INFORMATION
Old Photographs (1902)
City Directories
Maps

46. PREPARED BY
LAURA J. DERRICK

47. ORGANIZATION
BCCW/CASEY A/E

RETURN THIS FORM WHEN COMPLETED TO: OFFICE OF HISTORIC PRESERVATION
P.O. BOX 176
JEFFERSON CITY, MISSOURI 65102

IF ADDITIONAL SPACE IS NEEDED, ATTACH SEPARATE SHEET(S) TO THIS FORM

48. DATE 12/15/87

49. REVISION DATE(S) 6/20/88



112-114 MAIN NO. 5

35. Plan Shape

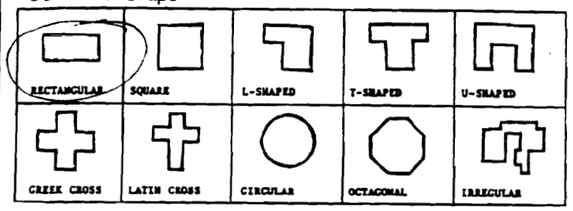

36. Changes - Addition _____
Alteration turquoise facade
Moved _____ covering

37. Apparent Condition - Exterior: ( )Excellent
(✓)Good
( )Fair
( )Deteriorated
( )Ruins
( )No Visible Remains
Interior: ( ) Excellent
(✓)Good
( )Fair
( )Deteriorated
( )Ruins
( )No Visible Remains

38. Rennovation Underway yes( ) no(✓)
Preservation Underway yes( ) no(✓)
Future Plans for Property _____

39. Endangered yes( ) no(✓) By What ? _____

40. (N.A.)

41. Distance From Road 10 Frontage on Road 60'

42. Further Description of Important Features:

43. Is this property associated with persons, events, development, movements, etc., significant to the history of the community, state, or nation ?
Briefly Explain: _____

44. Description of Environment and Outbuildings:
Is property integrally associated with any vistas, parks, landscapes ? yes( ) no( ) If yes, explain: _____

Environment - ( )Densely Built UP
( )Scattered Development
( )Open Land
Surrounding Buildings - ( )Similar Period
( )Later Period ( )Earlier Period
( )Institutional ( )Commercial
( )Industrial ( )Residential
( )Other _____
Property is prominent within environment - yes( ) no( )

45. Documentation:
Indicate what legal records, county histories, maps, etc., were used to document facts about the property:
( )Court Records (chain of title ro abstract, etc.)
( )County Histories
(✓)Old Photographs - Location _____
Approx. Date 1902
( )Newspaper Clippings - Location _____
Date _____
(✓)City Directories - Location _____
(✓)Maps (plats, atlases) - Location _____
( )Other _____

46. Prepared By: C J Winfrey Phone: 781-6835
47. Organization: _____
48. Date 10-87
49. Date of Revision _____

Any Other Comments or Observations:



MILES BLOCK. J. A. AND C. M. MILES OWNERS.

5 JP-AS-003-067

JOPLIN HISTORIC SURVEY - INVENTORY SHEET

1. Inventory Number 121 (N.A.)__
2. County __Jasper____
3. (N.A.)
4. Present Local Name(s) or Designation(s): Watts Paint Co.
5. Other Historic Name(s) or Event(s): Miles Block

6. Specific Location - Street Address: 112-114 Main
7. City __Joplin_____ State __Missouri_____
8. Description of Location: Sketch the plan of the structure; indicate out-buildings and relationships to street; place X at main entrance, show porches, lightly shade one-story elements



9. (N.A.)
10. Site ( ) Building (✓) Structure ( ) Object ( )
11. (N.A.)
12. (N.A.)
13. Part of Proposed District ? yes(✓) no( )
14. (N.A.)
15. Name of Proposed District __Joplin_Downtown___

16. Thematic Catagory - Commercial (✓) Railroad ( )
Mining ( ) Other ( )_____
17. Date of Construction C1901
Period of Construction __(N.A.)_____
Cost of Construction _____
18. Overall Architectural Aspect:
Style __(N.A.)_____
- Is this type of structure common in the area now ? yes( ) no( )
- Was this type of structure common in the area in the past? yes( ) no( )
19. Architect or Designer _____
20. Contractor/Builder _____
21. Original Use Bakery, Grocery, rentals above
Subsequent Use Restaurant, Meat Market grocery
22. Present Use - First Floor retail store
Other Floors storage - apts. closed
23. Present Ownership - Public ( ) Private ( )
24. Original Owner J.A + C.M. Miles
Present Owner Don Sheehy
Address/Phone has office in Watts
25. Accessibility - Open to Public yes(✓) no( )
Restricted yes( ) no(✓)
26. Local Contact Person or Organization : _____ Phone: 782-2000 Duz #
27. (N.A.)

28. Number of Stories - 1( ) 2(✓) 3( ) 4( ) _____
29. Basement - Full ( ) Crawl Space ( ) Partial ( )
None (✓)

30. Foundation Type - back loading dock

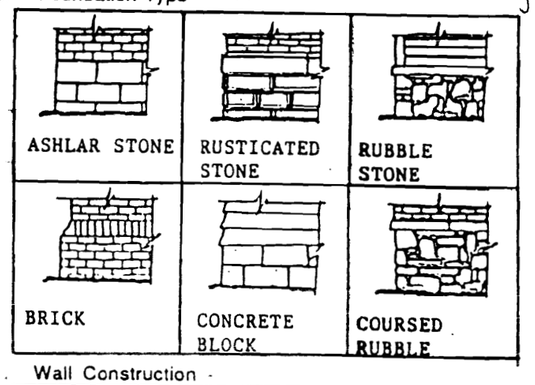

31. Wall Construction -

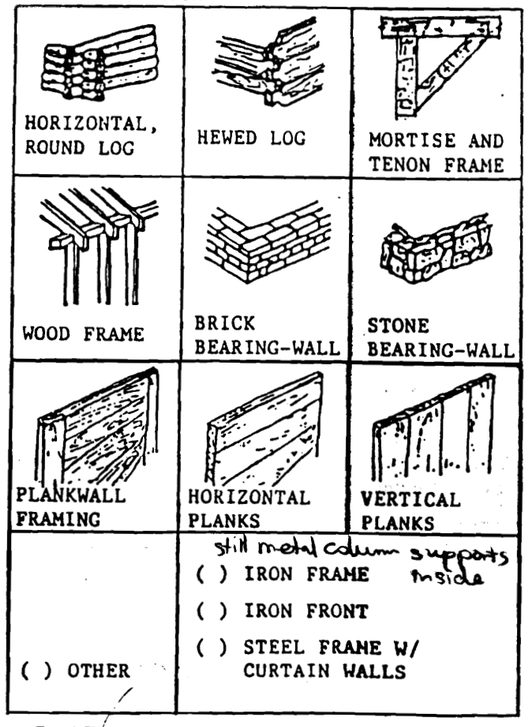

still metal column supports inside
( ) IRON FRAME
( ) IRON FRONT
( ) STEEL FRAME W/ CURTAIN WALLS

32. Roof Type -

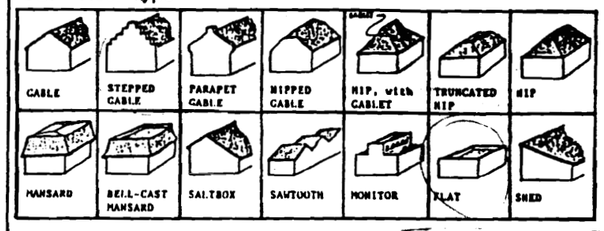

Roof Trim -

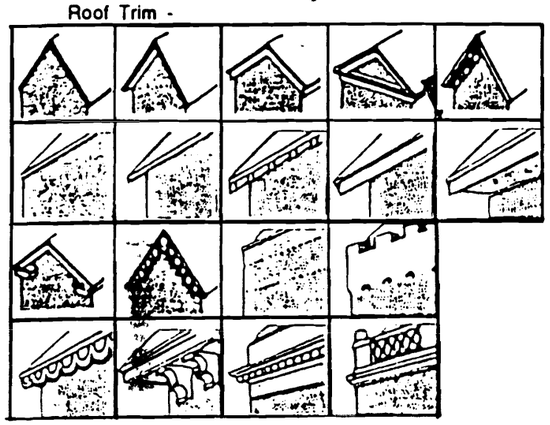

Multiple Roof Forms-Towers ( ) Metal Cresting ( )
Cupola ( ) Finials ( )
Other ( ) _____

Chimney - Straddle Ridge ( ) Center ( )
Front Slope ( ) Side ( )
Side Slope (✓) Back Slope (✓)
Interior ( ) Exterior ( )

33. Number of Bays - Front _____ Side _____
34. Wall Treatment:

Stone



Stone Treatment

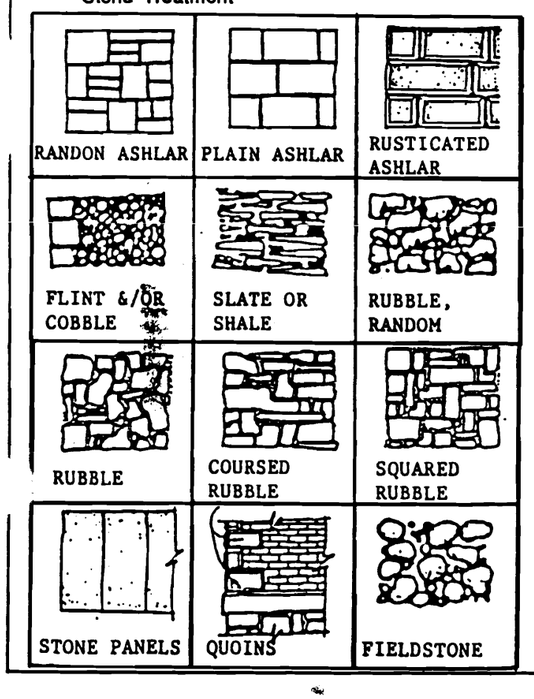

Brick Patterns - Color painted turquoise

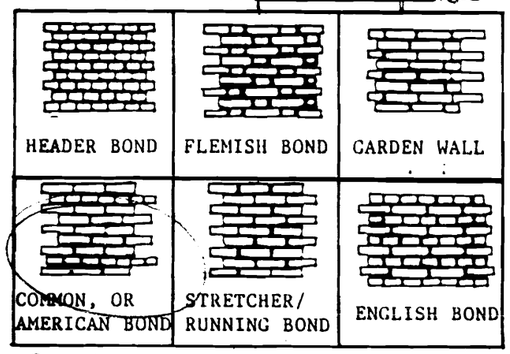

Concrete

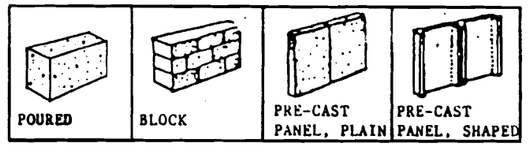

Metal

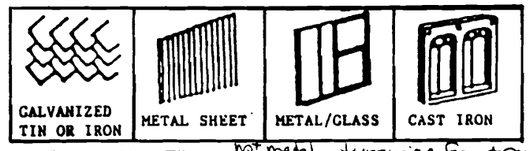

Composition Tile — not metal - not stone - turquoise front panels

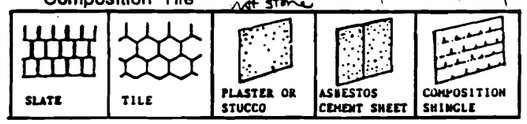

Wood - Painted Color _____

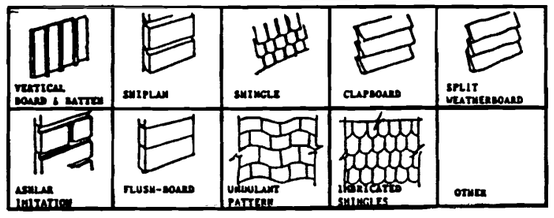

Dormers:
Hipped( ) Decorated( ) Facade( ) Sides( ) Rear( )



Windows - Painted Color _____

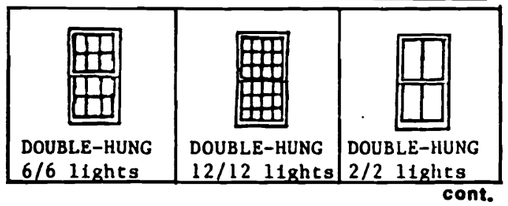

cont.

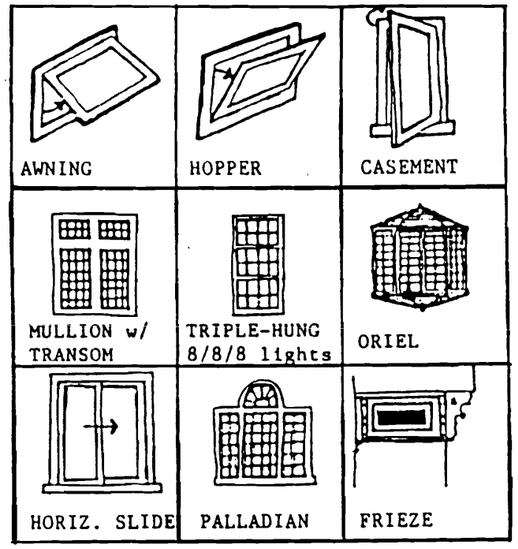

Surrounds - Plain ( ) Decorated ( ) Arch ( )
Pediment ( ) Shaped Lintel ( )
Placement - Regular ( ) Irregular ( )
Projecting Bays or Oriels ( )
Stained Glass yes( ) no( )
Modern Storm Windows yes( ) no( )

Doors:
Straight ( ) Arched ( ) Plain ( ) Decorated ( )
Modern Storm Doors yes( ) no( )
Typical Storefront yes(✓) no( )
Unusual Treatment _____

Window and Door Treatments



for 3 rows of bricked arched windows - leveled in w/ bricks now

Building Form Treatments

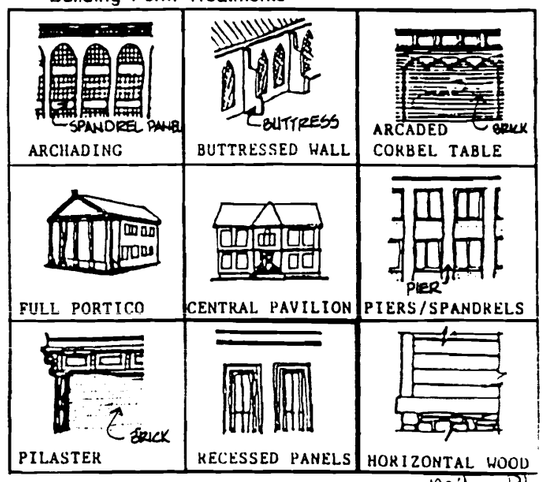

Miscellaneous

Miles Blc



Other Exterior Detailing -Decorative Panels ( )
Balconies ( ) Quoins ( )
Date Stone ( ) Porch ( )
String or Belt Course ( )

- Where were the materials used for construction obtained: (i.e. Local brick-yards, quarries, out-of-state suppliers, etc.)

_____

_____

WATTS
PAINT
Benjamin Moore PAINTS
WATTS PAINT
FREE-PARKING-IN-REAR
Benjamin Moore PAINTS
makita
POWER TOOLS

JP-AS-003-068

MISSOURI OFFICE OF HISTORIC PRESERVATION
ARCHITECTURAL/HISTORIC INVENTORY SURVEY FORM

1. NO. 6
2. COUNTY JASPER
3. LOCATION OF NEGATIVES POST ART MEMORIAL LIB.
4. PRESENT LOCAL NAME(S) OR DESIGNATION(S) WATTS PAINT (ANNEX)
5. OTHER NAME(S)
6. SPECIFIC LEGAL LOCATION TOWNSHIP ____ RANGE ____ SECTION ____ IF CITY OR TOWN, STREET ADDRESS 116 MAIN
7. CITY OR TOWN JOPLIN IF RURAL, VICINITY
8. DESCRIPTION OF LOCATION
9. COORDINATES UTM LAT LONG
10. SITE( ) STRUCTURE( ) BUILDING(X) OBJECT( )
11. ON NATIONAL REGISTER YES( ) NO (X)
12. IS IT ELIGIBLE YES( ) NO(x)
13. PART OF ESTAB. DISTRICT YES( ) NO(X)
14. DISTRICT POTENTIAL YES(X NO( )
15. NAME OF ESTABLISHED DISTRICT
16. THEMATIC CATEGORY COMMERCIAL
17. DATE(S) OR PERIOD 1915
18. STYLE OR DESIGN COMMERCIAL
19. ARCHITECT OR ENGINEER
20. CONTRACTOR OR BUILDER
21. ORIGINAL USE, IF APPARENT RESTAURANT
22. PRESENT USE PAINT/FLOOR COVERING
23. OWNERSHIP PUBLIC ( ) PRIVATE (X)
24. OWNER'S NAME AND ADDRESS IF KNOWN DON SHEEHY 782-2000 OFFICE @ 112-114 MAIN
25. OPEN TO PUBLIC YES(X) NO ( )
26. LOCAL CONTACT PERSON OR ORGANIZATION
27. OTHER SURVEY IN WHICH INCLUDED NONE
28. NO.OF STORIES TWO
29. BASEMENT YES( ) NO (X)
30. FOUNDATION MATERIAL
31. WALL CONSTRUCTION BRICK BEARING
32. ROOF TYPE & MATERIAL FLAT
33. NO. OF BAYS FRONT SIDE
34. WALL TREATMENT BRICK
35. PLAN SHAPE RECTANGLE
36. CHANGES (EXPLAIN IN NO.42) ADDITION( ) ALTERED (X) MOVED ( )
37. CONDITION INTERIOR ____ EXTERIOR - GOOD
38. PRESERVATION UNDERWAY YES( ) NO(X)
39. ENDANGERED BY WHAT YES ( ) NO(X)
40. VISIBLE FROM PUBLIC ROAD YES(X) NO( )
41. DISTANCE FROM AND FRONTAGE ON ROAD 10'/25'
42. FURTHER DESCRIPTION OF IMPORTANT FEATURES
FIRST LEVEL FACADE HAS BEEN MODERNIZED WITH TURQUOISE COVERING.
43. HISTORY AND SIGNIFICANCE
44. DESCRIPTION OF ENVIRONMENT AND OUTBUILDINGS
45. SOURCES OF INFORMATION
City Directories
Maps
46. PREPARED BY LAURA J. DERRICK
47. ORGANIZATION BCCW/CASEY A/E
48. DATE 12/15/87
49. REVISION DATE(S) 6/20/88

RETURN THIS FORM WHEN COMPLETED TO: OFFICE OF HISTORIC PRESERVATION
IF ADDITIONAL SPACE IS NEEDED, ATTACH SEPARATE SHEET(S) TO THIS FORM
P.O. BOX 176
JEFFERSON CITY, MISSOURI 65102

35. Plan Shape

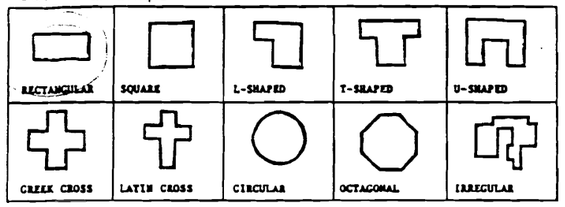

36. Changes - Addition _____
Alteration _____
Moved _____

37. Apparent Condition - Exterior: ( )Excellent
(X)Good
( )Fair
( )Deteriorated
( )Ruins
( )No Visible Remains
Interior: ( ) Excellent
( )Good
( )Fair
( )Deteriorated
( )Ruins
( )No Visible Remains

Rennovation Underway yes( ) no(X)
Preservation Underway yes( ) no(X)
Future Plans for Property _____

39. Endangered yes( ) no(X) By What ? _____

40. (N.A.)
41. Distance From Road 10' Frontage on Road 25'

42. Further Description of Important Features:
Decorative brick [illegible]

43. Is this property associated with persons, events, development, movements, etc., significant to the history of the community, state, or nation ?
Briefly Explain: _____

44. Description of Environment and Outbuildings:
Is property integrally associated with any vistas, parks, landscapes ? yes( ) no(X) If yes, explain: _____

Environment - (X)Densely Built UP
( )Scattered Development
( )Open Land
Surrounding Buildings - (X)Similar Period
( )Later Period ( )Earlier Period
( )Institutional ( )Commercial
( )Industrial ( )Residential
( )Other _____
Property is prominent within environment - yes( ) no(X)

45. Documentation:
Indicate what legal records, county histories, maps, etc., were used to document facts about the property:
( )Court Records (chain of title ro abstract, etc.)
( )County Histories
( )Old Photographs - Location _____
Approx. Date _____
( )Newspaper Clippings - Location _____
Date _____
(X)City Directories - Location [illegible]
(X)Maps (plats, atlases) - Location _____
( )Other _____

46. Prepared By: Winfrey Phone: _____
47. Organization: _____
48. Date 1/13/87
49. Date of Revision _____

Any Other Comments or Observations:

6 JP-AS-003-068

INVENTORY SHEET

1. Inventory Number 115 (N.A.)
2. County Jasper
3. (N.A.)
4. Present Local Name(s) or Designation(s): Watts Paint (annex)
5. Other Historic Name(s) or Event(s): _____

6. Specific Location - Street Address: 116 Main
7. City Joplin State Missouri
8. Description of Location: Sketch the plan of the structure; indicate outbuildings and relationships to street; place X at main entrance, show porches, lightly shade one-story elements



9. (N.A.)
10. Site ( ) Building (X) Structure ( ) Object ( )
11. (N.A.)
12. (N.A.)
13. Part of Proposed District ? yes(X) no( )
14. (N.A.)
15. Name of Proposed District Joplin Downtown

16. Thematic Catagory - Commercial (X) Railroad ( ) Mining ( ) Other ( )
17. Date of Construction 1915
Period of Construction (N.A.)
Cost of Construction _____
18. Overall Architectural Aspect:
Style (N.A.)
- Is this type of structure common in the area now ? yes( ) no( )
- Was this type of structure common in the area in the past? yes( ) no( )
19. Architect or Designer _____
20. Contractor/Builder _____
21. Original Use Restaurant (Wiley B. Yeakey - Lunch).
Subsequent Use Baptist Rescue Mission
22. Present Use - First Floor Watts Paints - floor coverings
Other Floors Stage
23. Present Ownership - Public ( ) Private (X)
24. Original Owner _____
Present Owner Don Greeley
Address/Phone office at 115 [illegible] Main
25. Accessibility - Open to Public yes(X) no( )
Restricted yes( ) no( )
26. Local Contact Person or Organization : _____ Phone: 782 [illegible]
27. (N.A.)

28. Number of Stories - 1( ) 2(X) 3( ) 4( ) _____
29. Basement - Full ( ) Crawl Space ( ) Partial ( )
None (X)

Type - Covered

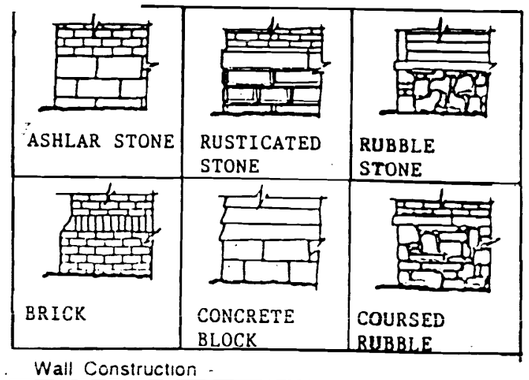

31. Wall Construction -

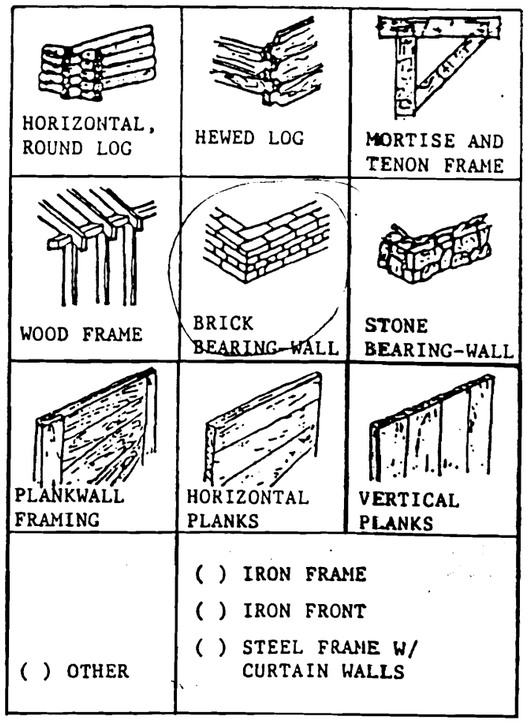

32. Roof Type -

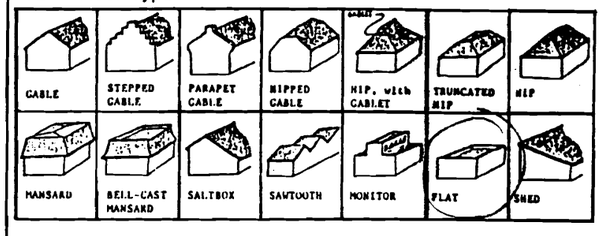

Roof Trim -

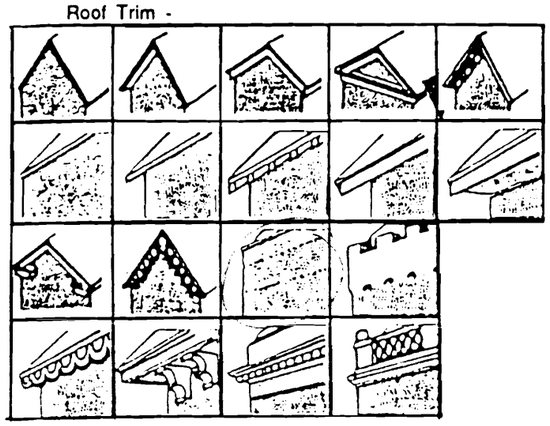

Multiple Roof Forms-Towers ( ) Metal Cresting ( )
Cupola ( ) Finials ( )
Other ( ) _____

Chimney - Straddle Ridge ( ) Center ( )
Front Slope ( ) Side (✓)
Side Slope ( ) Back Slope ( )
Interior ( ) Exterior ( )

33. Number of Bays - Front _____ Side _____
34. Wall Treatment:

Stone



Stone Treatment

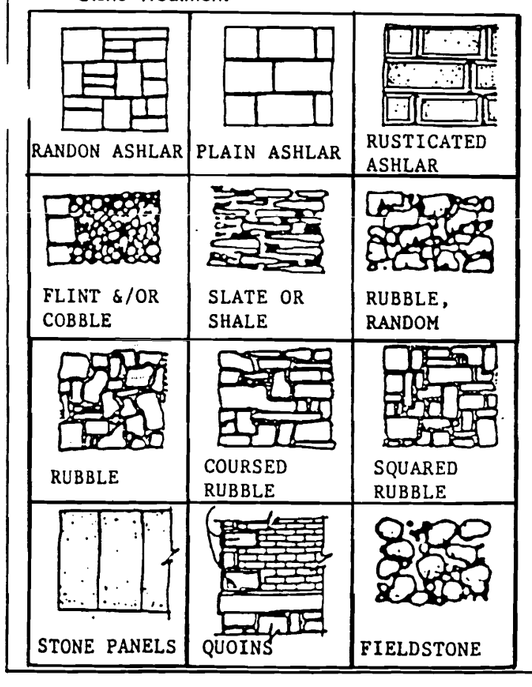

Brick Patterns - Color painted turquoise

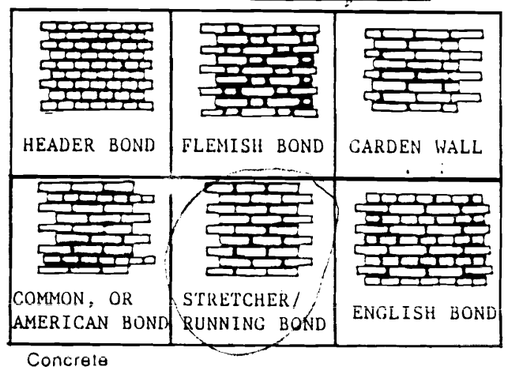

Concrete



Metal

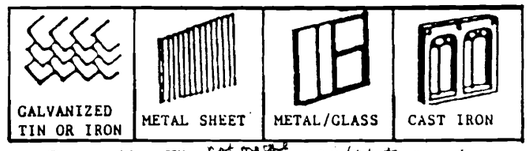

Composition Tile not metal painted turquoise

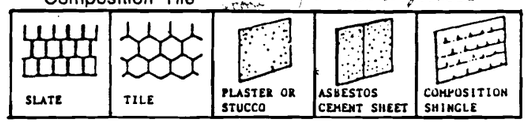

Wood - Painted Color _____

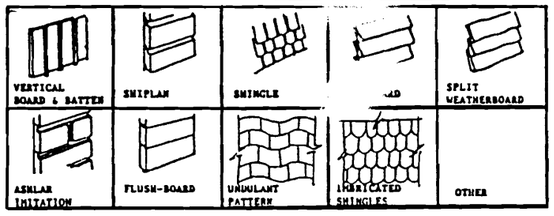

Dormers:
Hipped( ) Decorated( ) Facade( ) Sides( ) Rear( )



Windows - Painted Color _____

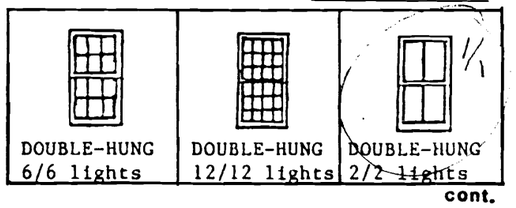

cont.

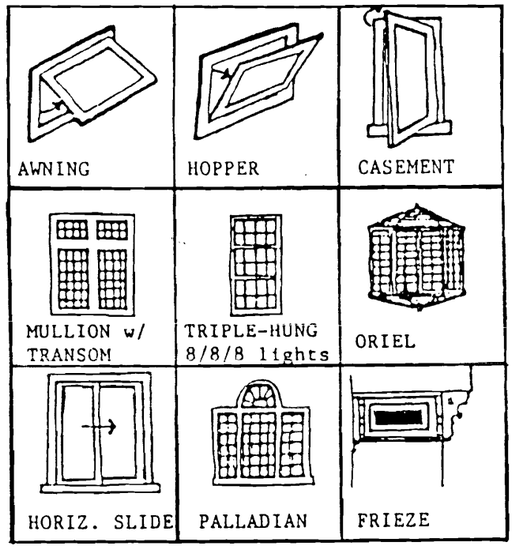

Surrounds - Plain (✓) Decorated ( ) Arch ( )
Pediment ( ) Shaped Lintel ( )
Placement - Regular (✓) Irregular ( )
Projecting Bays or Oriels ( )
Stained Glass yes( ) no( )
Modern Storm Windows yes(✓) no( )

Doors:
Straight ( ) Arched ( ) Plain ( ) Decorated ( )
Modern Storm Doors yes( ) no( )
Typical Storefront yes( ) no( )
Unusual Treatment _____

Window and Door Treatments

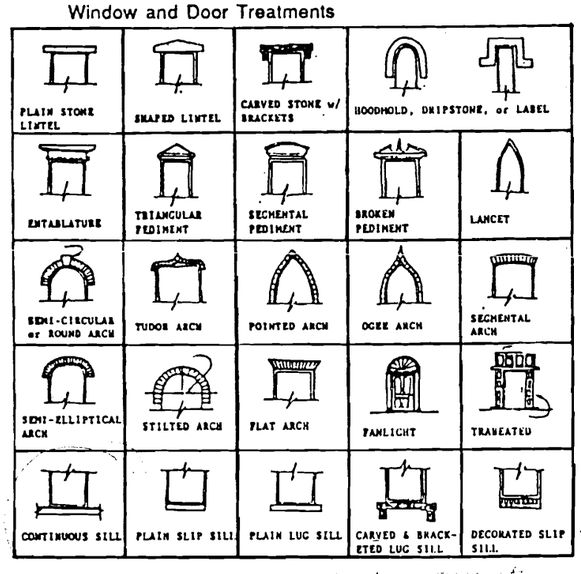

[illegible] has remodelled plate glass [illegible]
[illegible] (has been [illegible] completing)

Building Form Treatments

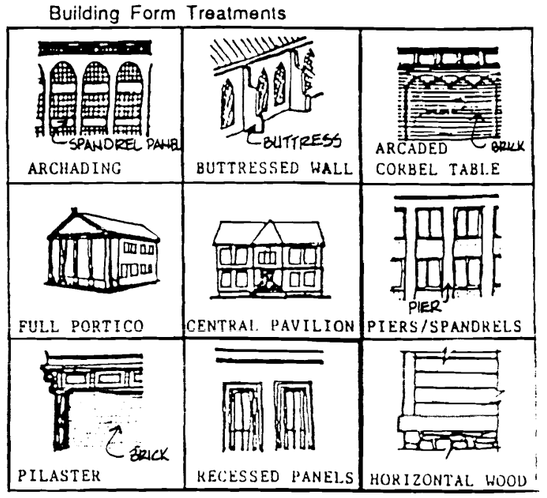

Miscellaneous



Other Exterior Detailing -Decorative Panels ( )
Balconies ( ) Quoins ( )
Date Stone ( ) Porch ( )
String or Belt Course ( )

- Where were the materials used for construction obtained: (i.e. Local brick-yards, quarries, out-of-state suppliers, etc.)

_____

_____

MISSOURI OFFICE OF HISTORIC PRESERVATION
ARCHITECTURAL/HISTORIC INVENTORY SURVEY FORM

1. NO. 7

2. COUNTY JASPER

3. LOCATION OF NEGATIVES POST ART MEMORIAL LIB.

4. PRESENT LOCAL NAME(S) OR DESIGNATION(S)
WATTS PAINT (STORAGE)

5. OTHER NAME(S)

6. SPECIFIC LEGAL LOCATION
TOWNSHIP___ RANGE___ SECTION___
IF CITY OR TOWN, STREET ADDRESS
118 MAIN

7. CITY OR TOWN IF RURAL, VICINITY
JOPLIN

8. DESCRIPTION OF LOCATION

9. COORDINATES UTM
LAT
LONG

10. SITE( ) STRUCTURE( )
BUILDING(X) OBJECT( )

11. ON NATIONAL REGISTER YES( ) NO (X)

12. IS IT ELIGIBLE YES( ) NO(x)

13. PART OF ESTAB. DISTRICT YES( ) NO(X)

14. DISTRICT POTENTIAL YES( ) NO(x)

15. NAME OF ESTABLISHED DISTRICT

16. THEMATIC CATEGORY
COMMERCIAL

17. DATE(S) OR PERIOD
1917

18. STYLE OR DESIGN
COMMERCIAL

19. ARCHITECT OR ENGINEER

20. CONTRACTOR OR BUILDER

21. ORIGINAL USE, IF APPARENT
RESTAURANT

22. PRESENT USE

23. OWNERSHIP PUBLIC ( ) PRIVATE (X)

24. OWNER'S NAME AND ADDRESS IF KNOWN
DON SHEEHY 782-2000

25. OPEN TO PUBLIC YES(X) NO ( )

26. LOCAL CONTACT PERSON OR ORGANIZATION

27. OTHER SURVEY IN WHICH INCLUDED
NONE

28. NO.OF STORIES ONE

29. BASEMENT YES( ) NO (X)

30. FOUNDATION MATERIAL
CONCRETE BLOCK

31. WALL CONSTRUCTION
CONCRETE BLOCK

32. ROOF TYPE & MATERIAL
FLAT

33. NO. OF BAYS
FRONT SIDE

34. WALL TREATMENT

35. PLAN SHAPE RECTANGLE

36. CHANGES (EXPLAIN IN NO.42) ADDITION( ) ALTERED (X) MOVED ( )

37. CONDITION
INTERIOR
EXTERIOR - ALTERED

38. PRESERVATION UNDERWAY YES( ) NO(X)

39. ENDANGERED BY WHAT YES ( ) NO(X)

40. VISIBLE FROM PUBLIC ROAD YES(X) NO( )

41. DISTANCE FROM AND FRONTAGE ON ROAD
10'/25'

42. FURTHER DESCRIPTION OF IMPORTANT FEATURES
MAJOR ALTERATION TO MAIN ENTRANCE - CONCRETE BLOCK/STEEL DOOR AND WINDOW.

43. HISTORY AND SIGNIFICANCE

44. DESCRIPTION OF ENVIRONMENT AND OUTBUILDINGS

45. SOURCES OF INFORMATION
City Directories
Maps

46. PREPARED BY
LAURA J. DERRICK

47. ORGANIZATION
BCCW/CASEY A/E

RETURN THIS FORM WHEN COMPLETED TO: OFFICE OF HISTORIC PRESERVATION
P.O. BOX 176
JEFFERSON CITY, MISSOURI 65102

IF ADDITIONAL SPACE IS NEEDED, ATTACH SEPARATE SHEET(S) TO THIS FORM

48. DATE 12/15/87

49. REVISION DATE(S) 6/20/88

35. Plan Shape

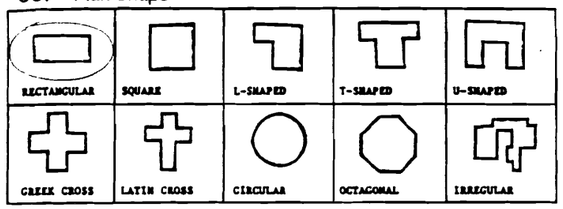

36. Changes - Addition _____
Alteration _____
Moved _____

37. Apparent Condition - Exterior: ( )Excellent
(✓)Good
( )Fair
( )Deteriorated
( )Ruins
( )No Visible Remains
Interior: ( ) Excellent
(✓)Good
( )Fair
( )Deteriorated
( )Ruins
( )No Visible Remains

38. Rennovation Underway yes( ) no(✓)
Preservation Underway yes( ) no(✓)
Future Plans for Property _____

39. Endangered yes( ) no(✓) By What ? _____

40. (N.A.)
41. Distance From Road 10 Frontage on Road 25'

42. Further Description of Important Features:

43. Is this property associated with persons, events, development, movements, etc., significant to the history of the community, state, or nation ?
Briefly Explain: _____

44. Description of Environment and Outbuildings:
Is property integrally associated with any vistas, parks, landscapes ? yes( ) no( ) If yes, explain: _____

Environment - (✓)Densely Built UP
( )Scattered Development
( )Open Land
Surrounding Buildings - (✓)Similar Period
( )Later Period ( )Earlier Period
( )Institutional ( )Commercial
( )Industrial ( )Residential
( )Other _____
Property is prominent within environment - yes( ) no( )

45. Documentation:
Indicate what legal records, county histories, maps, etc., were used to document facts about the property:
( )Court Records (chain of title ro abstract, etc.)
( )County Histories
( )Old Photographs - Location _____
Approx. Date _____
( )Newspaper Clippings - Location _____
Date _____
(✓)City Directories - Location _____
(✓)Maps (plats, atlases) - Location _____
( )Other _____
46. Prepared By: L.S. Phone: _____
47. Organization: _____
48. Date _____
49. Date of Revision _____

Any Other Comments or Observations:
Various Restaurants listed at this address back to 1918.

7 JP-AS-003-069

JOPLIN HISTORIC SURVEY - INVENTORY SHEET

1. Inventory Number 122 (N.A.)
2. County Jasper
3. (N.A.)
4. Present Local Name(s) or Designation(s): Watts Paint (Storage)
5. Other Historic Name(s) or Event(s): _____

6. Specific Location - Street Address: 118 Main
7. City Joplin State Missouri
8. Description of Location: Sketch the plan of the structure; indicate out-buildings and relationships to street; place X at main entrance, show porches, lightly shade one-story elements

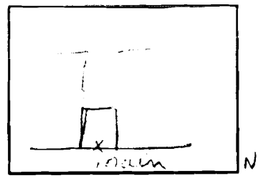

9. (N.A.)
10. Site ( ) Building (✓) Structure ( ) Object ( )
11. (N.A.)
12. (N.A.)
13. Part of Proposed District ? yes(✓) no( )
14. (N.A.)
15. Name of Proposed District Joplin Downtown

16. Thematic Catagory - Commercial (✓) Railroad ( )
Mining ( ) Other ( )
17. Date of Construction 1917? See note
Period of Construction (N.A.)
Cost of Construction _____
18. Overall Architectural Aspect:
Style (N.A.)
- Is this type of structure common in the area now ? yes( ) no( )
- Was this type of structure common in the area in the past? yes( ) no( )
19. Architect or Designer _____
20. Contractor/Builder _____
21. Original Use restaurant
Subsequent Use same
22. Present Use - First Floor _____
Other Floors _____
23. Present Ownership - Public ( ) Private (✓)
24. Original Owner _____
Present Owner Don Sheehy
Address/Phone 782-2000
25. Accessibility - Open to Public yes( ) no( )
Restricted yes( ) no( )
26. Local Contact Person or Organization :
_____ Phone: _____
27. (N.A.)

28. Number of Stories - 1(✓) 2( ) 3( ) 4( ) _____
29. Basement - Full ( ) Crawl Space ( ) Partial ( )
None (✓)

30. Foundation Type

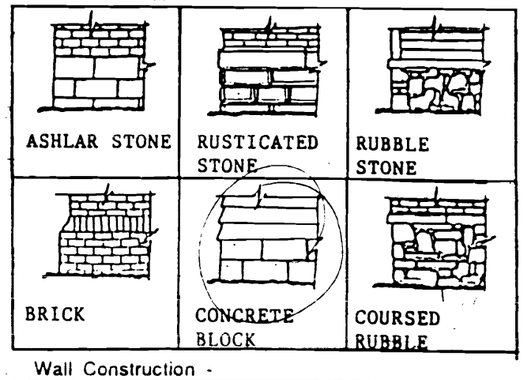

31. Wall Construction -

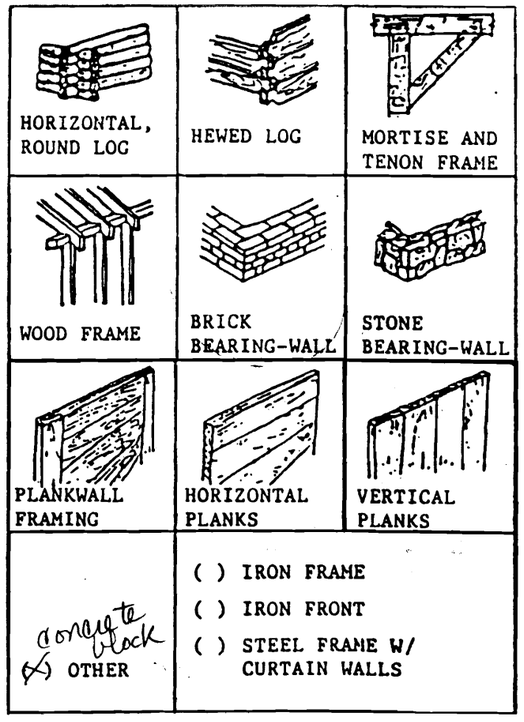

32. Roof Type -

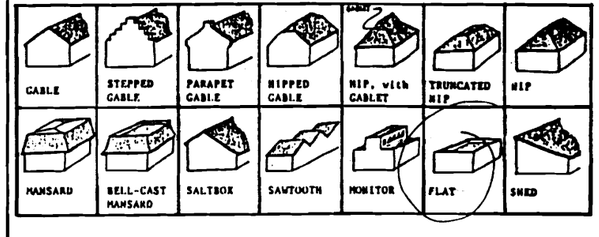

Roof Trim -



Multiple Roof Forms-Towers ( ) Metal Cresting ( )
Cupola ( ) Finials ( )
Other ( ) _____

Chimney - Straddle Ridge ( ) Center ( )
Front Slope ( ) Side ( )
Side Slope ( ) Back Slope (✓)
Interior ( ) Exterior (✓)

33. Number of Bays - Front _____ Side _____
34. Wall Treatment:

Stone



Stone Treatment



Brick Patterns - Color _____

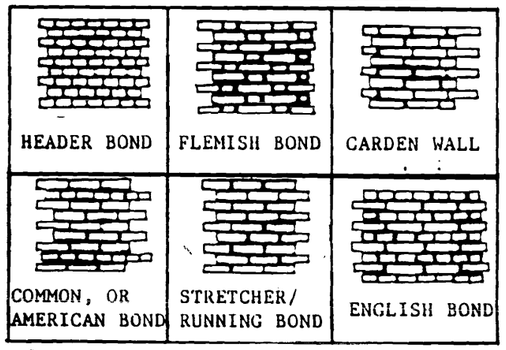

Concrete

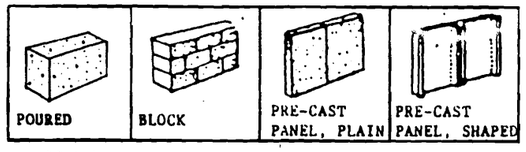

Metal

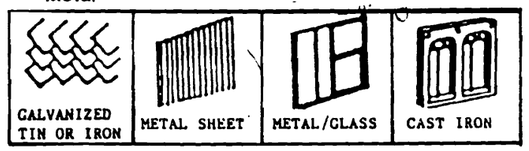

Composition Tile

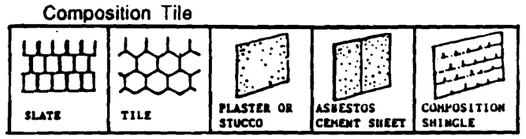

Wood - Painted Color _____

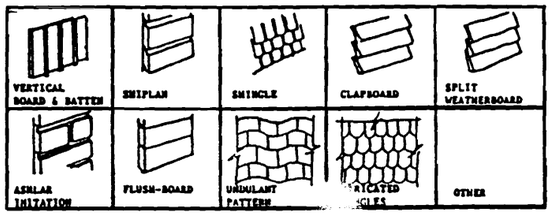

Dormers:
Hipped( ) Decorated( ) Facade( ) Sides( ) Rear( )



Windows - Painted Color _____

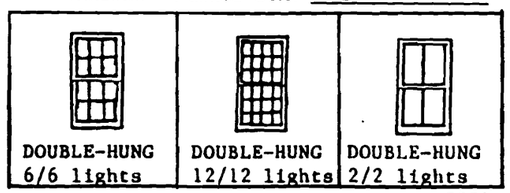

cont.



Surrounds - Plain ( ) Decorated ( ) Arch ( )
Pediment ( ) Shaped Lintel ( )
Placement - Regular ( ) Irregular ( )
Projecting Bays or Oriels ( )
Stained Glass yes( ) no( )
Modern Storm Windows yes( ) no( )

Doors:
Straight ( ) Arched ( ) Plain ( ) Decorated ( )
Modern Storm Doors yes( ) no( )
Typical Storefront yes(✓) no( )
Unusual Treatment _____

Window and Door Treatments

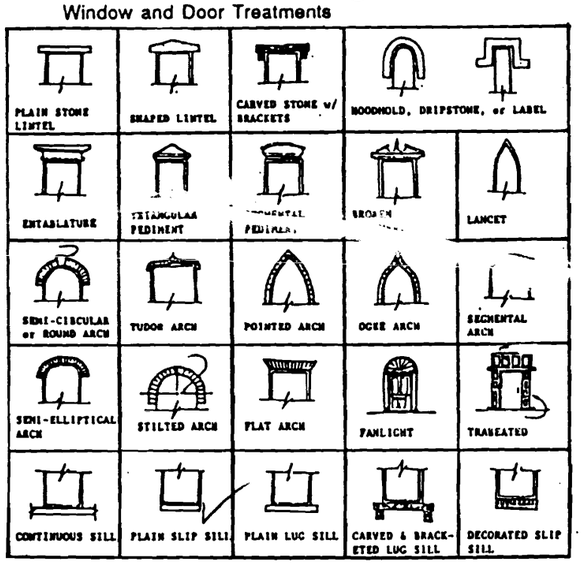

plain, no sash
one window filled in
with concrete
blocks

Building Form Treatments

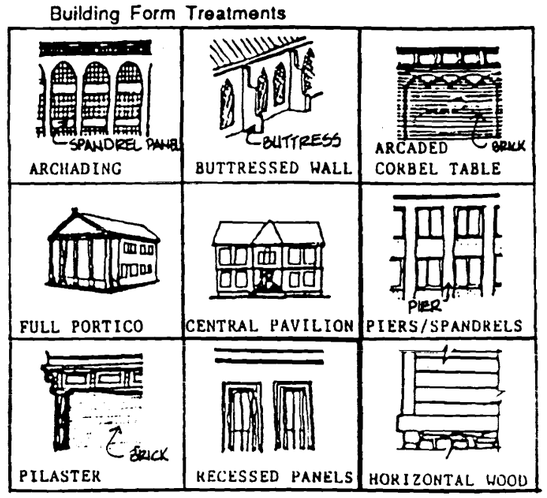

Miscellaneous



Other Exterior Detailing -Decorative Panels ( )
Balconies ( ) Quoins ( )
Date Stone ( ) Porch ( )
String or Belt Course ( )

- Where were the materials used for construction obtained: (i.e. Local brick-yards, quarries, out-of-state suppliers, etc.)

_____

_____

MISSOURI OFFICE OF HISTORIC PRESERVATION
ARCHITECTURAL/HISTORIC INVENTORY SURVEY FORM

1. NO. 8

2. COUNTY JASPER

3. LOCATION OF NEGATIVES POST ART MEMORIAL LIB.

4. PRESENT LOCAL NAME(S) OR DESIGNATION(S)
WATTS PAINT (ANNEX)

5. OTHER NAME(S)
BENNETT BUILDING

6. SPECIFIC LEGAL LOCATION
TOWNSHIP___ RANGE___ SECTION___
IF CITY OR TOWN, STREET ADDRESS
120 MAIN

7. CITY OR TOWN IF RURAL, VICINITY
JOPLIN

8. DESCRIPTION OF LOCATION

9. COORDINATES UTM
LAT
LONG

10. SITE( ) STRUCTURE( )
BUILDING(X) OBJECT( )

11. ON NATIONAL REGISTER YES( ) NO (X)

12. IS IT ELIGIBLE YES( ) NO(x)

13. PART OF ESTAB. DISTRICT YES( ) NO(X)

14. DISTRICT POTENTIAL YES(X NO( )

15. NAME OF ESTABLISHED DISTRICT

16. THEMATIC CATEGORY
COMMERCIAL

17. DATE(S) OR PERIOD
1909 (?)

18. STYLE OR DESIGN
COMMERCIAL

19. ARCHITECT OR ENGINEER

20. CONTRACTOR OR BUILDER

21. ORIGINAL USE, IF APPARENT
MISC. RETAIL

22. PRESENT USE

23. OWNERSHIP PUBLIC ( ) PRIVATE (X)

24. OWNER'S NAME AND ADDRESS IF KNOWN
DON SHEEHY 782-2000

25. OPEN TO PUBLIC YES(X) NO ( )

26. LOCAL CONTACT PERSON OR ORGANIZATION

27. OTHER SURVEY IN WHICH INCLUDED
NONE

28. NO.OF STORIES TWO

29. BASEMENT YES( ) NO (X)

30. FOUNDATION MATERIAL
CONCRETE

31. WALL CONSTRUCTION
BRICK BEARING

32. ROOF TYPE & MATERIAL
FLAT

33. NO. OF BAYS
FRONT SIDE

34. WALL TREATMENT

35. PLAN SHAPE RECTANGLE

36. CHANGES (EXPLAIN IN NO.42) ADDITION( ) ALTERED (X) MOVED ( )

37. CONDITION
INTERIOR
EXTERIOR - FAIR

38. PRESERVATION UNDERWAY YES( ) NO(X)

39. ENDANGERED BY WHAT YES ( ) NO(X)

40. VISIBLE FROM PUBLIC ROAD YES(X) NO( )

41. DISTANCE FROM AND FRONTAGE ON ROAD

42. FURTHER DESCRIPTION OF IMPORTANT FEATURES
FACADE HAS BEEN INFILLED WITH CONCRETE BLOCK WITH AN OVERHEAD AND ALUMINUM DOORS INSTALLED.

43. HISTORY AND SIGNIFICANCE

44. DESCRIPTION OF ENVIRONMENT AND OUTBUILDINGS

45. SOURCES OF INFORMATION
City Directories
Maps

46. PREPARED BY
LAURA J. DERRICK

47. ORGANIZATION
BCCW/CASEY A/E

RETURN THIS FORM WHEN COMPLETED TO: OFFICE OF HISTORIC PRESERVATION
P.O. BOX 176
JEFFERSON CITY, MISSOURI 65102

IF ADDITIONAL SPACE IS NEEDED, ATTACH SEPARATE SHEET(S) TO THIS FORM

48. DATE 12/15/87

49. REVISION DATE(S) 6/20/88

35. Plan Shape

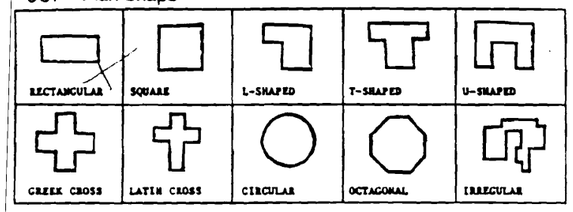

36. Changes - Addition _____
Alteration _____
Moved _____

37. Apparent Condition - Exterior: ( )Excellent
( )Good
(X)Fair
( )Deteriorated
( )Ruins
( )No Visible Remains

Interior: ( ) Excellent
( )Good
( )Fair
( )Deteriorated
( )Ruins
( )No Visible Remains

38. Rennovation Underway yes( ) no( )
Preservation Underway yes( ) no( )
Future Plans for Property _____

39. Endangered yes( ) no( ) By What ? _____

40. (N.A.)
41. Distance From Road _____ Frontage on Road _____

42. Further Description of Important Features:

43. Is this property associated with persons, events, development, movements, etc., significant to the history of the community, state, or nation ?
Briefly Explain: Edgar M Bennett - real estate
He must have built this to lease out.

44. Description of Environment and Outbuildings:
Is property integrally associated with any vistas, parks, landscapes ? yes( ) no( ) If yes, explain: _____

Environment - (X)Densely Built UP
( )Scattered Development
( )Open Land

Surrounding Buildings - (X)Similar Period
( )Later Period ( )Earlier Period
( )Institutional ( )Commercial
( )Industrial ( )Residential
( )Other _____

Property is prominent within environment - yes( ) no( )

45. Documentation:
Indicate what legal records, county histories, maps, etc., were used to document facts about the property:
( )Court Records (chain of title ro abstract, etc.)
( )County Histories
( )Old Photographs - Location _____
Approx. Date _____
( )Newspaper Clippings - Location _____
Date _____
(X)City Directories - Location _____
(X)Maps (plats, atlases) - Location _____
( )Other _____

46. Prepared By: Schilling Phone: _____
47. Organization: _____
48. Date _____
49. Date of Revision _____

Any Other Comments or Observations:

JP-AS-003 070

JOPLIN HISTORIC SURVEY - INVENTORY SHEET

1. Inventory Number 126(N.A.)__
2. County __Jasper____
3. (N.A.)
4. Present Local Name(s) or Designation(s):
Watts Paint (annex)
5. Other Historic Name(s) or Event(s):
Bennett Building (on nameplate)

6. Specific Location - Street Address:
120 Main
7. City __Joplin_____ State __Missouri_____
8. Description of Location:
Sketch the plan of the structure; indicate out-buildings and relationships to street; place X at main entrance, show porches, lightly shade one-story elements



9. (N.A.)
10. Site ( ) Building ( ) Structure ( ) Object ( )
11. (N.A.)
12. (N.A.)
13. Part of Proposed District ? yes( ) no( )
14. (N.A.)
15. Name of Proposed District __Joplin_Downtown___

16. Thematic Catagory - Commercial ( ) Railroad ( )
Mining ( ) Other ( )_____
17. Date of Construction 1909 ? (just a guess)
Period of Construction __(N.A.)_____
Cost of Construction _____
18. Overall Architectural Aspect:
Style __(N.A.)_____
- Is this type of structure common in the area now ?
yes(X) no( )
- Was this type of structure common in the area in the past? yes(X) no( )
19. Architect or Designer _____
20. Contractor/Builder _____
21. Original Use misc. retail
Subsequent Use -
22. Present Use - First Floor_____
Other Floors _____
23. Present Ownership - Public ( ) Private ( )
24. ~~Original~~ Owner (previous- Orville Watts)
Present Owner Don Sheeny
Address/Phone _____
25. Accessibility - Open to Public yes(X) no( )
Restricted yes( ) no( )
26. Local Contact Person or Organization :
_____ Phone: 782-2000
27. (N.A.)

28. Number of Stories - 1( ) 2(X) 3( ) 4( ) _____
29. Basement - Full ( ) Crawl Space ( ) Partial ( )
None ( )

30. Foundation Type -

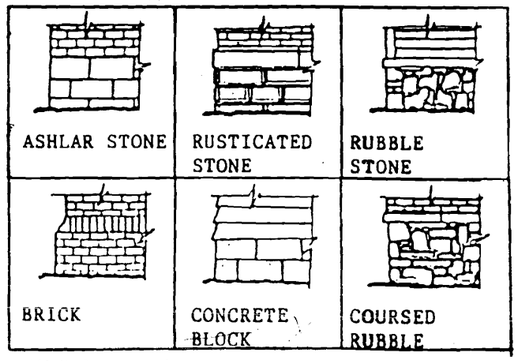

31. Wall Construction -

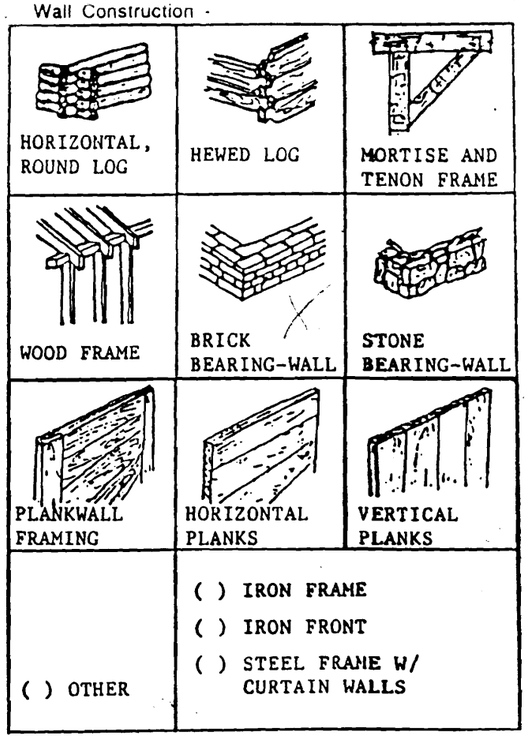

32. Roof Type -

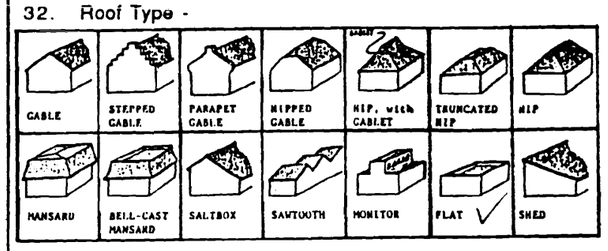

Roof Trim -

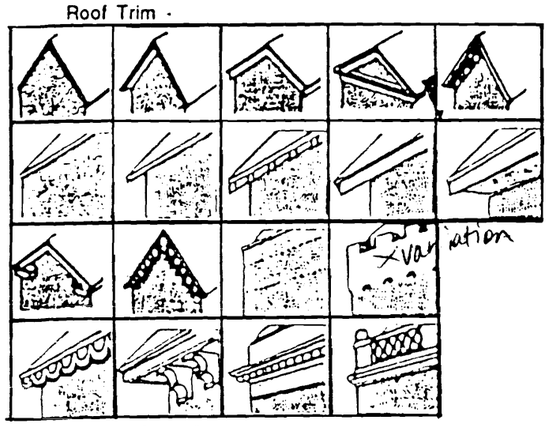

Multiple Roof Forms-Towers ( ) Metal Cresting ( )
Cupola ( ) Finials ( )
Other ( ) _____

Chimney - Straddle Ridge ( ) Center ( )
Front Slope ( ) Side ( )
Side Slope ( ) Back Slope ( )
Interior ( ) Exterior ( )

33. Number of Bays - Front _____ Side _____
34. Wall Treatment:

Stone



Stone Treatment

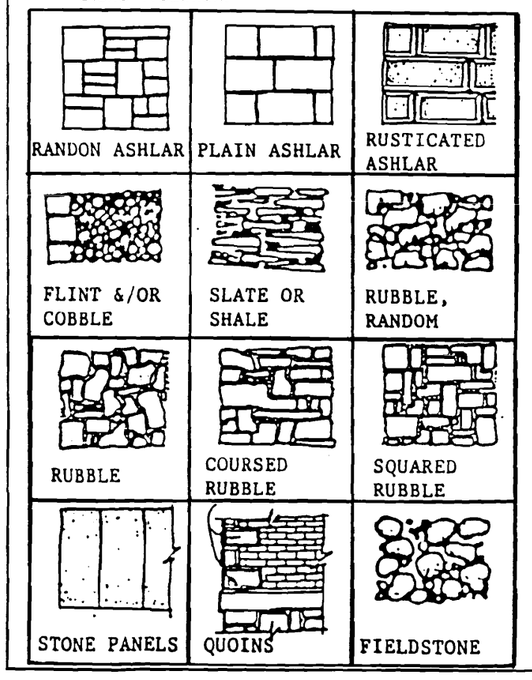

Brick Patterns - Color _____

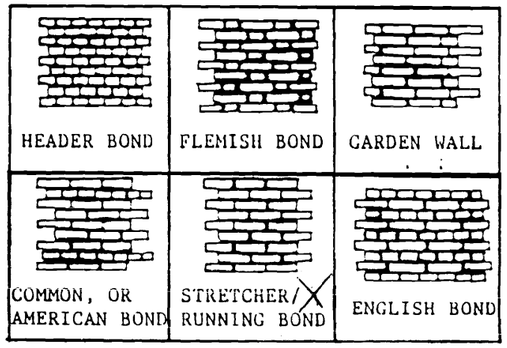

Concrete

1st floor front

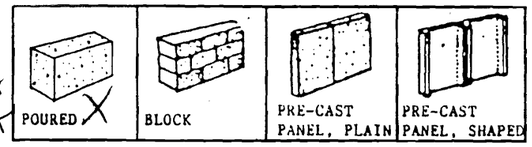

Metal

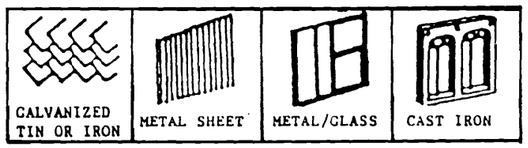

Composition Tile

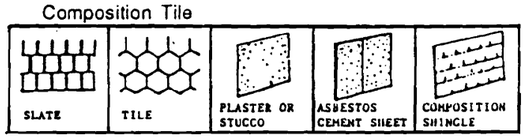

Wood - Painted Color _____

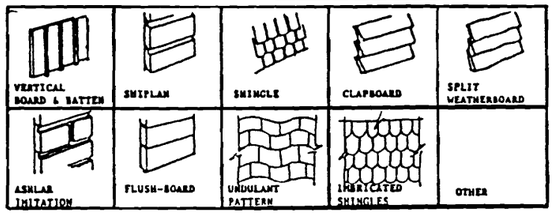

Dormers:
Hipped( ) Decorated( ) Facade( ) Sides( ) Rear( )



Windows - Painted Color _____

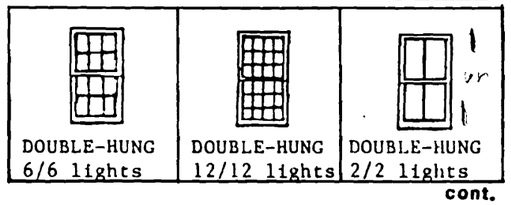

cont.

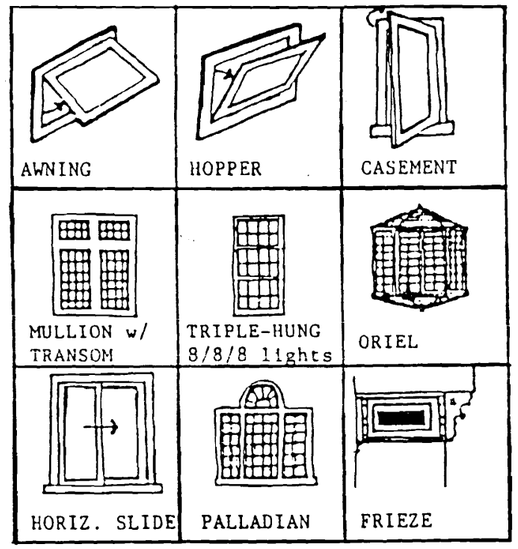

Surrounds - Plain ( ) Decorated ( ) Arch ( )
Pediment ( ) Shaped Lintel ( )
Placement - Regular ( ) Irregular ( )
Projecting Bays or Oriels ( )
Stained Glass yes( ) no( )
Modern Storm Windows yes( ) no( )

Doors:
Straignt ( ) Arched ( ) Plain ( ) Decorated ( )
Modern Storm Doors yes( ) no( )
Typical Storefront yes( ) no( )
Unusual Treatment _____

Window and Door Treatments

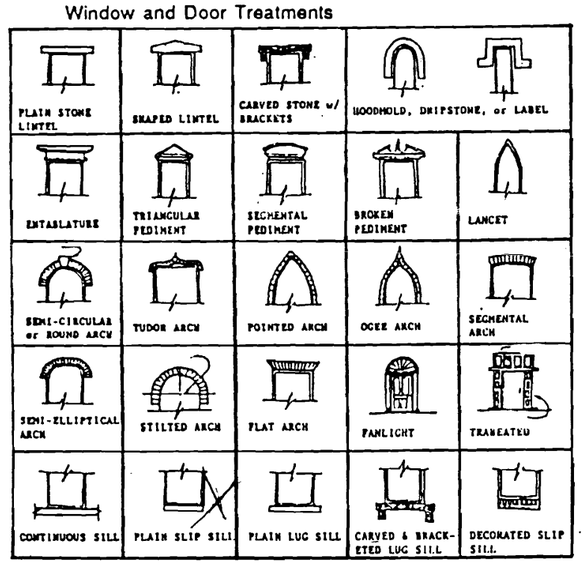

Building Form Treatments

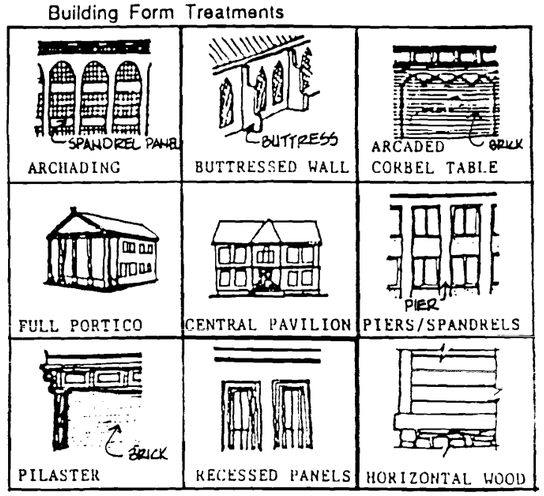

Miscellaneous



Other Exterior Detailing -Decorative Panels ( )
Balconies ( ) Quoins ( )
Date Stóne ( ) Porch ( )
String or Belt Course ( )

- Where were the materials used for construction obtained: (i.e. Local brick-yards, quarries, out-of-state suppliers, etc.)

Rothanberger brick?

BENNETT

MISSOURI OFFICE OF HISTORIC PRESERVATION
ARCHITECTURAL/HISTORIC INVENTORY SURVEY FORM

1. NO. 9

2. COUNTY JASPER

3. LOCATION OF NEGATIVES POST ART MEMORIAL LIB.

4. PRESENT LOCAL NAME(S) OR DESIGNATION(S)
WATTS PAINT (ANNEX)

5. OTHER NAME(S)
W.E. SANDERS BUILDING

6. SPECIFIC LEGAL LOCATION
TOWNSHIP____ RANGE____ SECTION____
IF CITY OR TOWN, STREET ADDRESS
122 MAIN

7. CITY OR TOWN IF RURAL, VICINITY
JOPLIN

8. DESCRIPTION OF LOCATION

9. COORDINATES UTM
LAT
LONG

10. SITE( ) STRUCTURE( )
BUILDING(X) OBJECT( )

11. ON NATIONAL REGISTER YES( ) NO (X)

12. IS IT ELIGIBLE YES( ) NO(x)

13. PART OF ESTAB. DISTRICT YES( ) NO(X)

14. DISTRICT POTENTIAL YES(X NO( )

15. NAME OF ESTABLISHED DISTRICT

16. THEMATIC CATEGORY
COMMERCIAL

17. DATE(S) OR PERIOD
1909

18. STYLE OR DESIGN
COMMERCIAL

19. ARCHITECT OR ENGINEER

20. CONTRACTOR OR BUILDER

21. ORIGINAL USE, IF APPARENT
MISC. RETAIL

22. PRESENT USE

23. OWNERSHIP PUBLIC ( ) PRIVATE (X)

24. OWNER'S NAME AND ADDRESS IF KNOWN
DON SHEEHY 782-2000

25. OPEN TO PUBLIC YES(X) NO ( )

26. LOCAL CONTACT PERSON OR ORGANIZATION

27. OTHER SURVEY IN WHICH INCLUDED
NONE

28. NO.OF STORIES TWO

29. BASEMENT YES( ) NO (X)

30. FOUNDATION MATERIAL
CONCRETE BLOCK

31. WALL CONSTRUCTION
BRICK BEARING

32. ROOF TYPE & MATERIAL
FLAT

33. NO. OF BAYS
FRONT SIDE

34. WALL TREATMENT
BRICK/BLOCK

35. PLAN SHAPE RECTANGLE

36. CHANGES (EXPLAIN IN NO.42) ADDITION( ) ALTERED (X) MOVED ( )

37. CONDITION
INTERIOR____
EXTERIOR - GOOD

38. PRESERVATION UNDERWAY YES( ) NO(X)

39. ENDANGERED BY WHAT YES ( ) NO(X)

40. VISIBLE FROM PUBLIC ROAD YES(X) NO( )

41. DISTANCE FROM AND FRONTAGE ON ROAD
10'/25'

42. FURTHER DESCRIPTION OF IMPORTANT FEATURES
FACADE HAS BEEN INFILLED WITH CONCRETE BLOCK AND ALUMINUM DOORS AND WINDOWS.

43. HISTORY AND SIGNIFICANCE
W.E. SANDERS (REAL ESTATE) BUILT BUILDING

44. DESCRIPTION OF ENVIRONMENT AND OUTBUILDINGS

45. SOURCES OF INFORMATION
City Directories
Maps

46. PREPARED BY
LAURA J. DERRICK

47. ORGANIZATION
BCCW/CASEY A/E

RETURN THIS FORM WHEN COMPLETED TO: OFFICE OF HISTORIC PRESERVATION
P.O. BOX 176
JEFFERSON CITY, MISSOURI 65102

IF ADDITIONAL SPACE IS NEEDED, ATTACH SEPARATE SHEET(S) TO THIS FORM

48. DATE 12/15/87

49. REVISION DATE(S) 6/20/88

35. Plan Shape

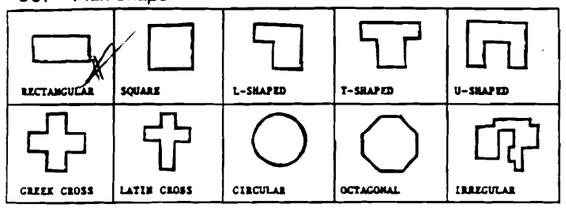

36. Changes - Addition _____
Alteration _____
Moved _____

37. Apparent Condition - Exterior: ( )Excellent
(X)Good
( )Fair
( )Deteriorated
( )Ruins
( )No Visible Remains

Interior: ( ) Excellent
( )Good
( )Fair
( )Deteriorated
( )Ruins
( )No Visible Remains

38. Rennovation Underway yes( ) no( )
Preservation Underway yes( ) no( )
Future Plans for Property _____

39. Endangered yes( ) no( ) By What ? _____

40. (N.A.)
41. Distance From Road 10 Frontage on Road 25

42. Further Description of Important Features:

43. Is this property associated with persons, events, development, movements, etc., significant to the history of the community, state, or nation ?
Briefly Explain: W.E. Sanders - real estate

44. Description of Environment and Outbuildings:
Is property integrally associated with any vistas, parks, landscapes ? yes( ) no(X) If yes, explain: _____

Environment - (X)Densely Built UP
( )Scattered Development
( )Open Land

Surrounding Buildings - (X)Similar Period
( )Later Period ( )Earlier Period
( )Institutional (X)Commercial
( )Industrial ( )Residential
( )Other _____

Property is prominent within environment - yes( ) no( )

45. Documentation:
Indicate what legal records, county histories, maps, etc., were used to document facts about the property:
( )Court Records (chain of title ro abstract, etc.)
( )County Histories
( )Old Photographs - Location _____
Approx. Date _____
( )Newspaper Clippings - Location _____
Date _____
(X)City Directories - Location _____
(X)Maps (plats, atlases) - Location _____
( )Other _____

46. Prepared By: Schilling Phone: _____
47. Organization: _____
48. Date _____
49. Date of Revision _____

Any Other Comments or Observations:

SP-AS-003-071

JOPLIN HISTORIC SURVEY - INVENTORY SHEET

1. Inventory Number 121 (N.A.)
2. County Jasper
3. (N.A.)
4. Present Local Name(s) or Designation(s): Watts Paint (annex)
5. Other Historic Name(s) or Event(s): W.E. Sanders building (on nameplate)

6. Specific Location - Street Address: 122 Main
7. City Joplin State Missouri
8. Description of Location: Sketch the plan of the structure; indicate outbuildings and relationships to street; place X at main entrance, show porches, lightly shade one-story elements

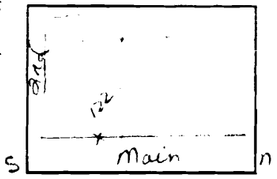

9. (N.A.)
10. Site ( ) Building (X) Structure ( ) Object ( )
11. (N.A.)
12. (N.A.)
13. Part of Proposed District ? yes(X) no( )
14. (N.A.)
15. Name of Proposed District Joplin_Downtown

16. Thematic Catagory - Commercial (X) Railroad ( )
Mining ( ) Other ( )
17. Date of Construction 1909
Period of Construction (N.A.)
Cost of Construction _____
18. Overall Architectural Aspect:
Style (N.A.)
- Is this type of structure common in the area now ? yes(X) no( )
- Was this type of structure common in the area in the past? yes(X) no( )
19. Architect or Designer _____
20. Contractor/Builder _____
21. Original Use misc retail
Subsequent Use " "
22. Present Use - First Floor _____
Other Floors _____
23. Present Ownership - Public ( ) Private ( )
24. Original Owner ? (prev. Orville Watts)
Present Owner Don Sheehy
Address/Phone 782-2000
25. Accessibility - Open to Public yes(X) no( )
Restricted yes( ) no(X)
26. Local Contact Person or Organization :
_____ Phone: _____
27. (N.A.)

28. Number of Stories - 1( ) 2(X) 3( ) 4( ) _____
29. Basement - Full ( ) Crawl Space ( ) Partial ( )
None (X)

30. Foundation Type -

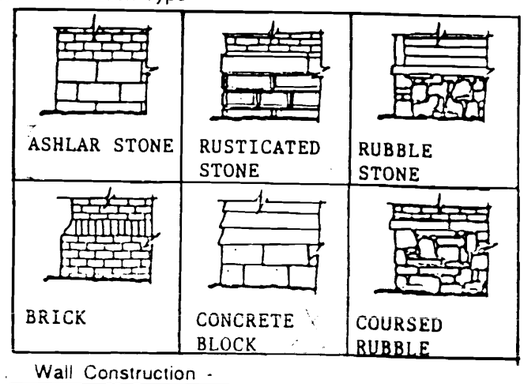

31. Wall Construction -

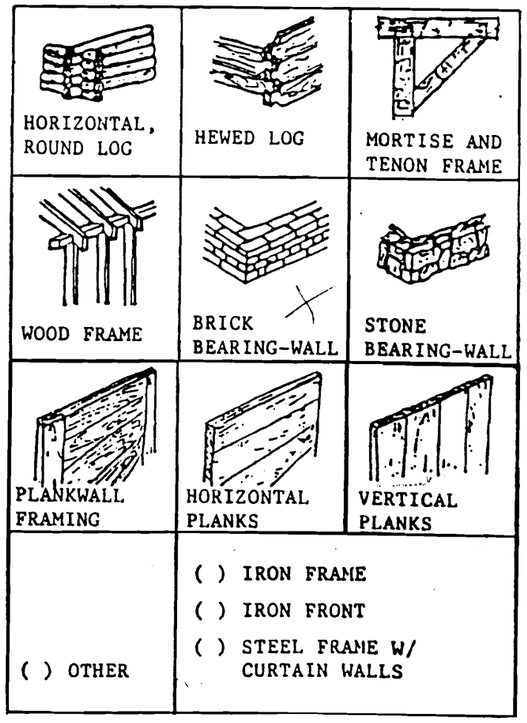

32. Roof Type -

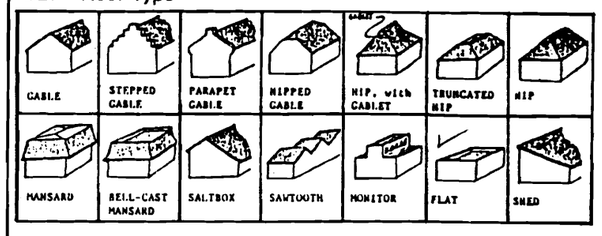

Roof Trim -

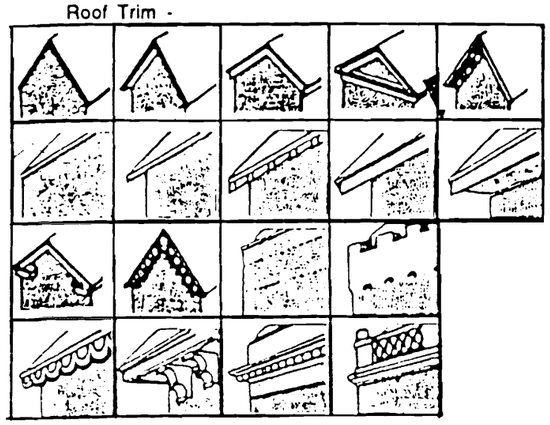

Multiple Roof Forms-Towers ( ) Metal Cresting ( )
Cupola ( ) Finials ( )
Other ( ) _____

Chimney - Straddle Ridge ( ) Center ( )
Front Slope ( ) Side ( )
Side Slope ( ) Back Slope ( )
Interior ( ) Exterior ( )

33. Number of Bays - Front _____ Side _____
34. Wall Treatment:

Stone



Stone Treatment

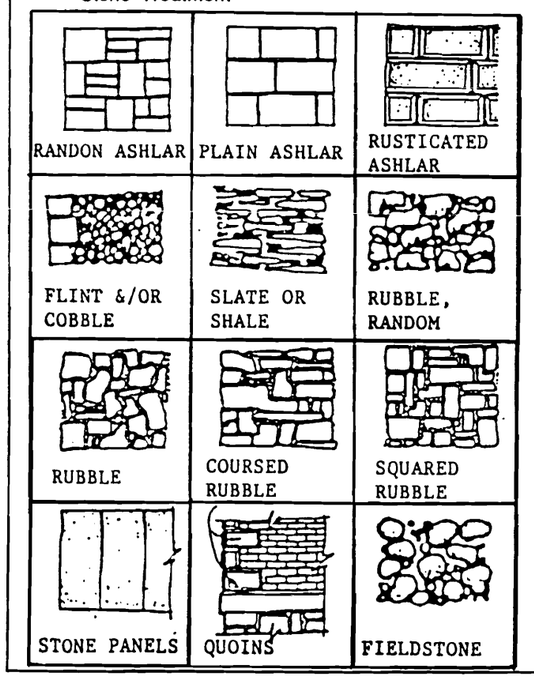

Brick Patterns - Color pale tuque

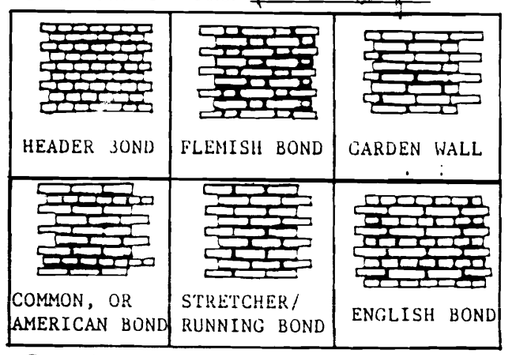

Concrete



Metal

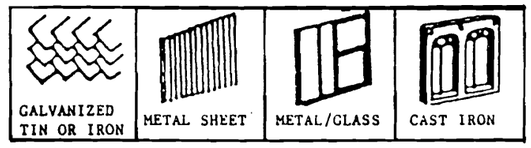

Composition Tile

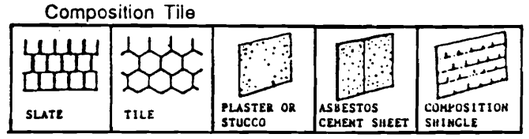

Wood - Painted Color _____

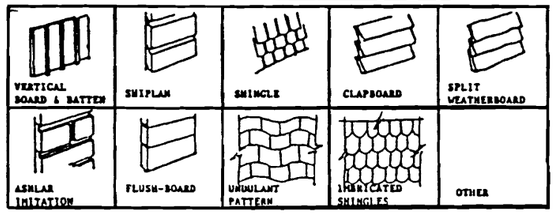

Dormers:
Hipped( ) Decorated( ) Facade( ) Sides( ) Rear( )



Windows - Painted Color _____

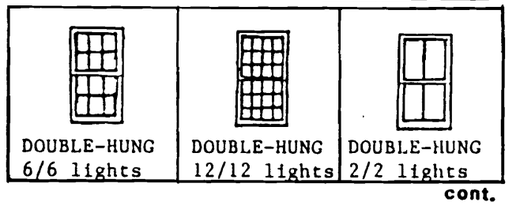

cont.

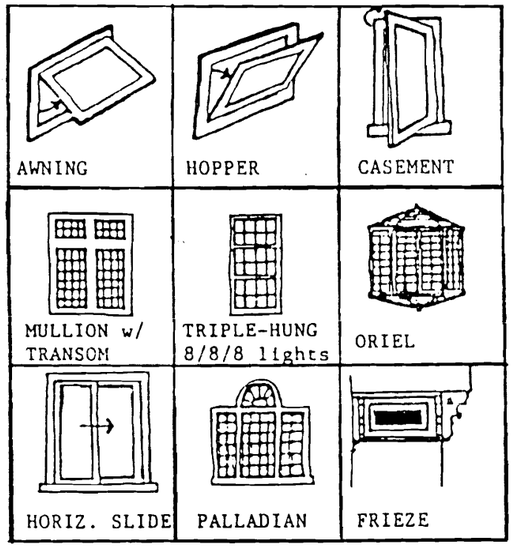

Surrounds - Plain (✓) Decorated ( ) Arch ( )
Pediment ( ) Shaped Lintel ( )
Placement - Regular (✓) Irregular ( )
Projecting Bays or Oriels ( )
Stained Glass yes( ) no( )
Modern Storm Windows yes(✓) no( )

Doors:
Straignt ( ) Arched ( ) Plain ( ) Decorated ( )
Modern Storm Doors yes(✓) no( )
Typical Storefront yes( ) no( )
Unusual Treatment _____

Window and Door Treatments



Building Form Treatments

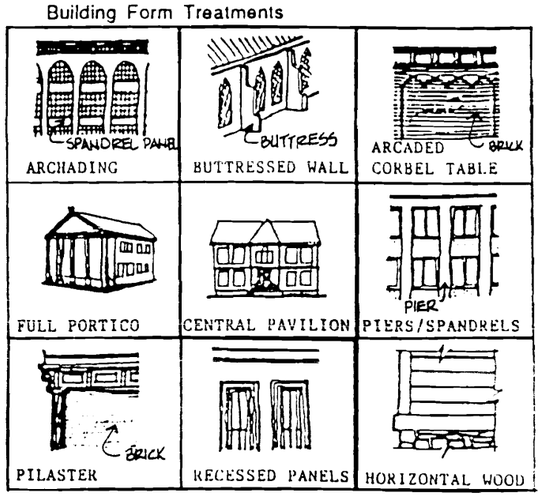

Miscellaneous

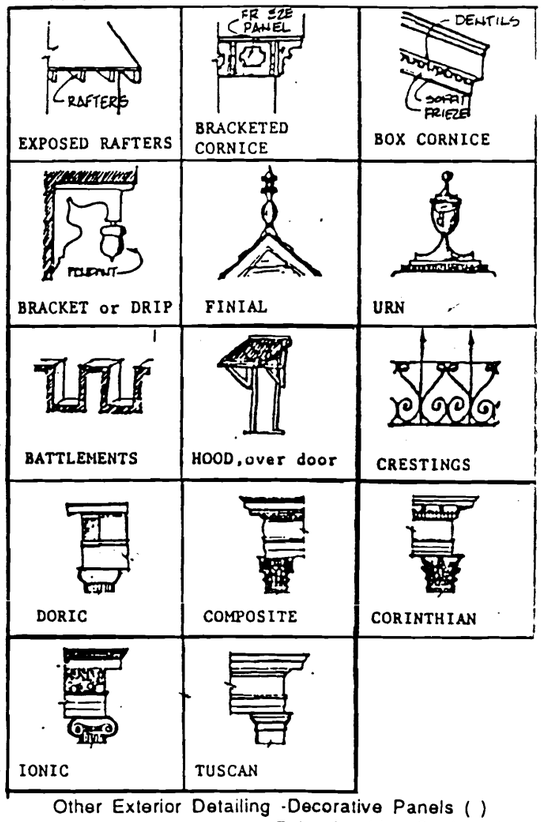

Other Exterior Detailing -Decorative Panels ( )
Balconies ( ) Quoins ( )
Date Stone (✓) Porch ( )
String or Belt Course ( )

- Where were the materials used for construction obtained: (i.e. Local brick-yards, quarries, out-of-state suppliers, etc.)

Rothenbarger brick?

122 MAIN

JP-AS-002-047

MISSOURI OFFICE OF HISTORIC PRESERVATION
ARCHITECTURAL/HISTORIC INVENTORY SURVEY FORM

1. NO. 10

2. COUNTY JASPER

3. LOCATION OF NEGATIVES POST ART MEMORIAL LIB.

4. PRESENT LOCAL NAME(S) OR DESIGNATION(S)
THE CREATIVE CORNER

5. OTHER NAME(S)
CENTRAL LABOR UNION HALL

6. SPECIFIC LEGAL LOCATION
TOWNSHIP___ RANGE___ SECTION___
IF CITY OR TOWN, STREET ADDRESS
124 MAIN

7. CITY OR TOWN IF RURAL, VICINITY
JOPLIN

8. DESCRIPTION OF LOCATION

9. COORDINATES UTM
LAT
LONG

10. SITE( ) STRUCTURE( )
BUILDING(X) OBJECT( )

11. ON NATIONAL REGISTER YES( ) NO (X)

12. IS IT ELIGIBLE YES( ) NO(x)

13. PART OF ESTAB. DISTRICT YES( ) NO(X)

14. DISTRICT POTENTIAL YES(X) NO( )

15. NAME OF ESTABLISHED DISTRICT

16. THEMATIC CATEGORY
COMMERCIAL

17. DATE(S) OR PERIOD
1900

18. STYLE OR DESIGN
COMMERCIAL

19. ARCHITECT OR ENGINEER

20. CONTRACTOR OR BUILDER

21. ORIGINAL USE, IF APPARENT
UNION HALL

22. PRESENT USE
PICTURE FRAMING SHOP/APTS

23. OWNERSHIP PUBLIC ( ) PRIVATE (X)

24. OWNER'S NAME AND ADDRESS IF KNOWN
DON SHEEHY 624-7200

25. OPEN TO PUBLIC YES( ) NO ( )

26. LOCAL CONTACT PERSON OR ORGANIZATION

27. OTHER SURVEY IN WHICH INCLUDED
NONE

28. NO.OF STORIES TWO

29. BASEMENT YES(X) NO ( )

30. FOUNDATION MATERIAL
CONCRETE

31. WALL CONSTRUCTION
BRICK BEARING

32. ROOF TYPE & MATERIAL
FLAT

33. NO. OF BAYS
FRONT SIDE

34. WALL TREATMENT
BRICK

35. PLAN SHAPE RECTANGLE

36. CHANGES (EXPLAIN IN NO.42) ADDITION( ) ALTERED (X) MOVED ( )

37. CONDITION
INTERIOR___
EXTERIOR - GOOD

38. PRESERVATION UNDERWAY YES( ) NO(X)

39. ENDANGERED BY WHAT YES ( ) NO(X)

40. VISIBLE FROM PUBLIC ROAD YES(X) NO( )

41. DISTANCE FROM AND FRONTAGE ON ROAD
10'/25'

42. FURTHER DESCRIPTION OF IMPORTANT FEATURES
LOWER LEVEL WINDOWS AND TRANSOM HAVE BEEN REPLACED WITH NEW ALUMINUM AND SHEET METAL AND A SHEET METAL CANOPY HAS BEEN INSTALLED.

43. HISTORY AND SIGNIFICANCE

44. DESCRIPTION OF ENVIRONMENT AND OUTBUILDINGS

45. SOURCES OF INFORMATION
City Directories
Maps

46. PREPARED BY
LAURA J. DERRICK

47. ORGANIZATION
BCCW/CASEY A/E

RETURN THIS FORM WHEN COMPLETED TO: OFFICE OF HISTORIC PRESERVATION
P.O. BOX 176
JEFFERSON CITY, MISSOURI 65102

IF ADDITIONAL SPACE IS NEEDED, ATTACH SEPARATE SHEET(S) TO THIS FORM

48. DATE 12/15/87

49. REVISION DATE(S) 6/20/88

35. Plan Shape

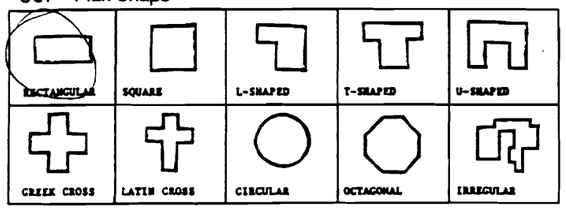

36. Changes - Addition _____
Alteration _____
Moved _____

37. Apparent Condition - Exterior: ( )Excellent
( )Good
(X)Fair
( )Deteriorated
( )Ruins
( )No Visible Remains
Interior: ( ) Excellent
( )Good
(X)Fair
( )Deteriorated
( )Ruins
( )No Visible Remains

38. Rennovation Underway yes( ) no(X)
Preservation Underway yes( ) no(X)
Future Plans for Property _____

39. Endangered yes( ) no(X) By What ? _____

40. (N.A.)
41. Distance From Road 10 Frontage on Road 25'

42. Further Description of Important Features:

43. Is this property associated with persons, events, development, movements, etc., significant to the history of the community, state, or nation ?
Briefly Explain: _____

44. Description of Environment and Outbuildings:
Is property integrally associated with any vistas, parks, landscapes ? yes( ) no(X) If yes, explain: _____

Environment - (X)Densely Built UP
( )Scattered Development
( )Open Land
Surrounding Buildings - (X)Similar Period
( )Later Period ( )Earlier Period
( )Institutional (X)Commercial
( )Industrial ( )Residential
( )Other _____
Property is prominent within environment - yes( ) no( )

45. Documentation:
Indicate what legal records, county histories, maps, etc., were used to document facts about the property:
( )Court Records (chain of title ro abstract, etc.)
( )County Histories
( )Old Photographs - Location _____
Approx. Date _____
( )Newspaper Clippings - Location _____
Date _____
(X)City Directories - Location _____
(X)Maps (plats, atlases) - Location _____
( )Other _____

46. Prepared By: C J Winfrey Phone: 781-6835
47. Organization: _____
48. Date 10-87
49. Date of Revision _____

Any Other Comments or Observations:

10 JP-AS-003-072

JOPLIN HISTORIC SURVEY - INVENTORY SHEET

1. Inventory Number 116 (N.A.)
2. County Jasper
3. (N.A.)
4. Present Local Name(s) or Designation(s): The Creative Corner
5. Other Historic Name(s) or Event(s): Central Labor Union Hall

6. Specific Location - Street Address: 124 Main
7. City Joplin State Missouri
8. Description of Location: Sketch the plan of the structure; indicate out-buildings and relationships to street; place X at main entrance, show porches, lightly shade one-story elements

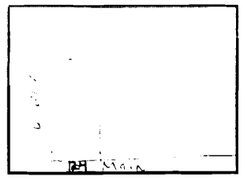

9. (N.A.)
10. Site ( ) Building (✓) Structure ( ) Object ( )
11. (N.A.)
12. (N.A.)
13. Part of Proposed District ? yes(✓) no( )
14. (N.A.)
15. Name of Proposed District Joplin_Downtown

16. Thematic Catagory - Commercial (✓) Railroad ( )
Mining ( ) Other ( )
17. Date of Construction 1900
Period of Construction (N.A.)
Cost of Construction _____
18. Overall Architectural Aspect:
Style (N.A.)
- Is this type of structure common in the area now ? yes(X) no( )
- Was this type of structure common in the area in the past? yes(X) no( )
19. Architect or Designer _____
20. Contractor/Builder _____
21. Original Use Union Hall
Subsequent Use Grocery ; Soft drinks ; hotel upper floors
22. Present Use - First Floor picture framing Shop
Other Floors apartments (3)
23. Present Ownership - Public ( ) Private ( )
24. Original Owner _____
Present Owner Don Sheehy
Address/Phone Watts
25. Accessibility - Open to Public yes(X) no( )
Restricted yes( ) no(X)
26. Local Contact Person or Organization : buz.#
Phone: 624-7200
27. (N.A.)

28. Number of Stories - 1( ) 2(✓) 3( ) 4( ) _____
29. Basement - Full ( ) Crawl Space ( ) Partial (✓) back
None ( )

30. Foundation Type - poured cement

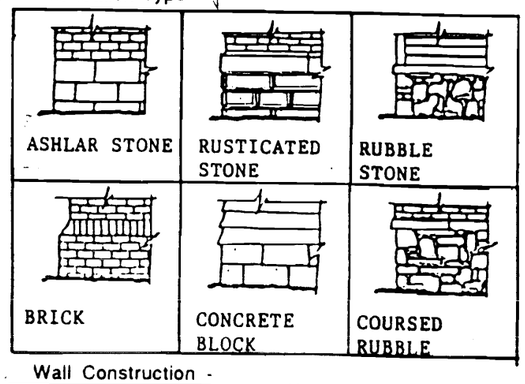

31. Wall Construction -

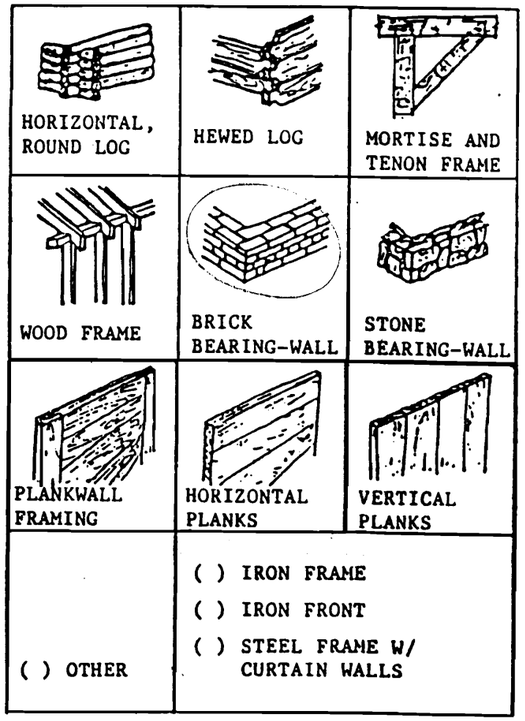

32. Roof Type -

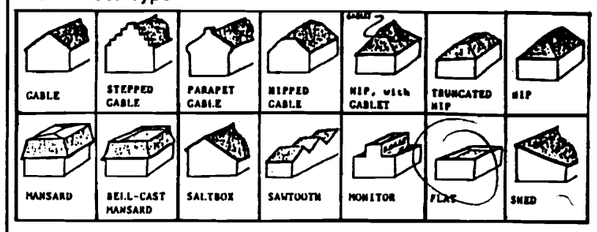

Roof Trim -

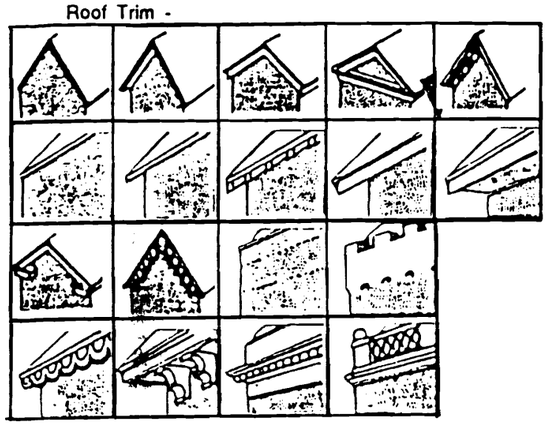

Multiple Roof Forms-Towers ( ) Metal Cresting ( )
Cupola ( ) Finials ( )
Other ( ) _____

Chimney - Straddle Ridge ( ) Center ( )
Front Slope ( ) Side ( )
Side Slope (✓) Back Slope ( )
Interior ( ) Exterior ( )

33. Number of Bays - Front _____ Side _____
34. Wall Treatment:

Stone



Stone Treatment

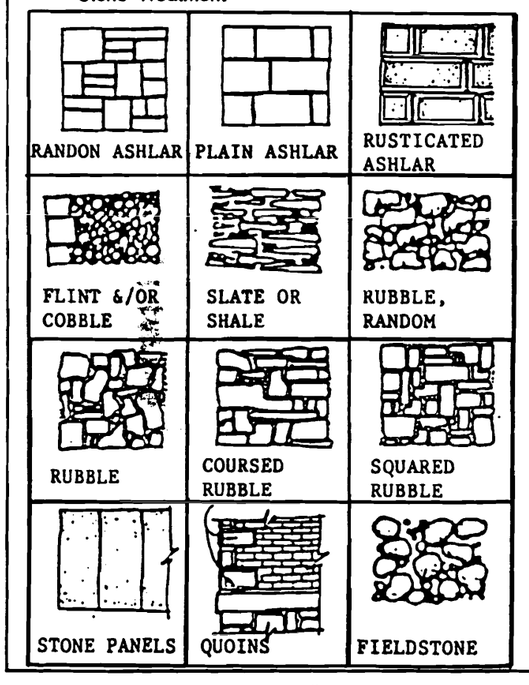

Brick Patterns - Color painted turquoise

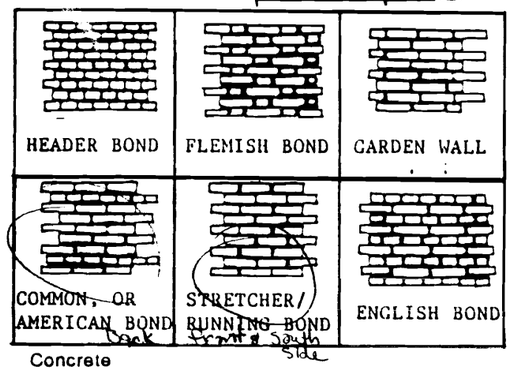

Concrete

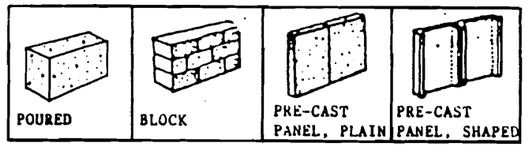

Metal

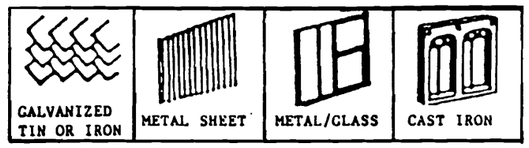

Composition Tile

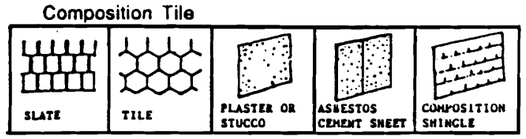

Wood - Painted Color _____

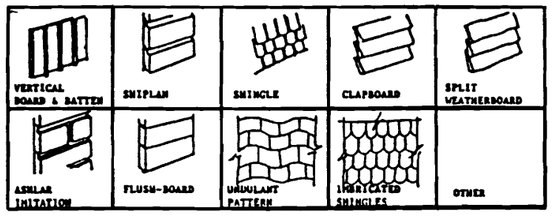

Dormers:
Hipped( ) Decorated( ) Facade( ) Sides( ) Rear( )



Windows - Painted Color _____

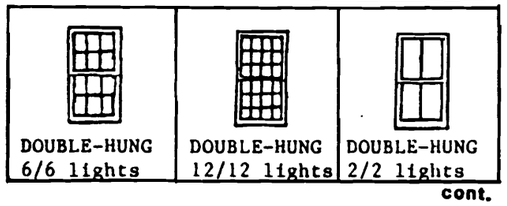

cont.

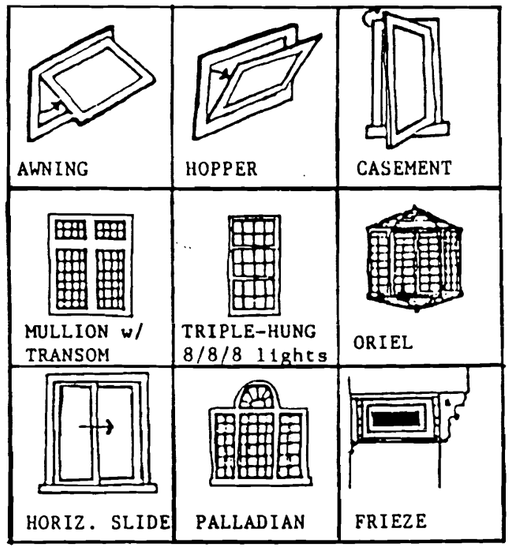

Surrounds - Plain ( ) Decorated ( ) Arch ( )
Pediment ( ) Shaped Lintel ( )
Placement - Regular ( ) Irregular ( )
Projecting Bays or Oriels ( )
Stained Glass yes( ) no( )
Modern Storm Windows yes( ) no( )

Doors:
Straignt ( ) Arched ( ) Plain ( ) Decorated ( )
Modern Storm Doors yes( ) no( )
front Typical Storefront yes(✓) no( ) plate glass windows
Unusual Treatment _____

Window and Door Treatments

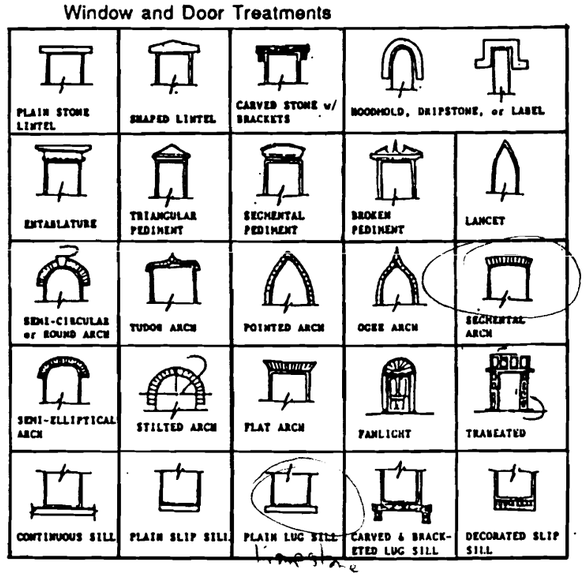

Building Form Treatments

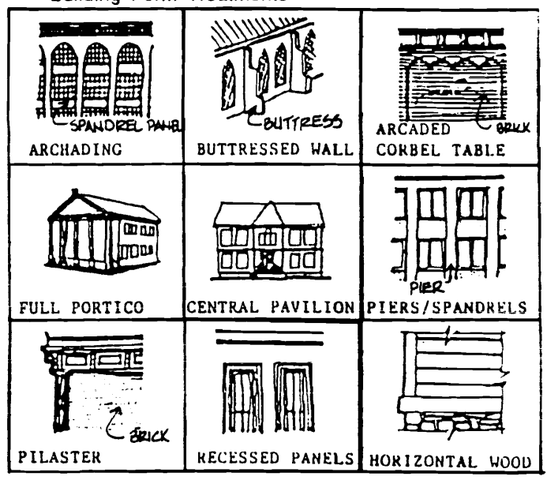

Miscellaneous

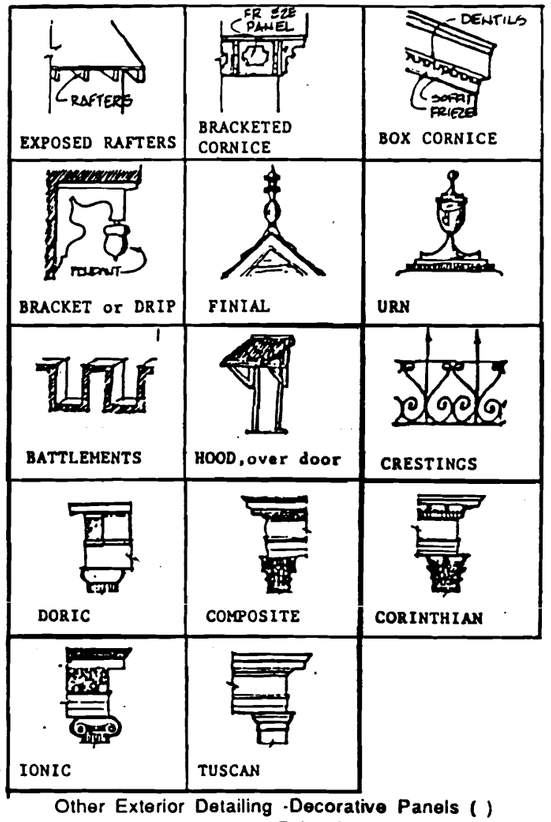

Other Exterior Detailing -Decorative Panels ( )
Balconies ( ) Quoins ( )
Date Stone ( ) Porch ( )
String or Belt Course ( )

- Where were the materials used for construction obtained: (i.e. Local brick-yards, quarries, out-of-state suppliers, etc.)

brick wall - Rothenberger?

CREATIVE CORNER

MISSOURI OFFICE OF HISTORIC PRESERVATION
ARCHITECTURAL/HISTORIC INVENTORY SURVEY FORM

1. NO. 11

2. COUNTY JASPER

3. LOCATION OF NEGATIVES POST ART MEMORIAL LIB.

4. PRESENT LOCAL NAME(S) OR DESIGNATION(S)
LENNIE COATS LOCK & KEY SERVICE

5. OTHER NAME(S)

6. SPECIFIC LEGAL LOCATION
TOWNSHIP ___ RANGE ___ SECTION ___
IF CITY OR TOWN, STREET ADDRESS
212 MAIN

7. CITY OR TOWN IF RURAL, VICINITY
JOPLIN

8. DESCRIPTION OF LOCATION

9. COORDINATES UTM
LAT
LONG

10. SITE( ) STRUCTURE( )
BUILDING(X) OBJECT( )

11. ON NATIONAL REGISTER YES( ) NO (X)

12. IS IT ELIGIBLE YES( ) NO(X)

13. PART OF ESTAB. DISTRICT YES( ) NO(X)

14. DISTRICT POTENTIAL YES( ) NO(X)

15. NAME OF ESTABLISHED DISTRICT

16. THEMATIC CATEGORY
COMMERCIAL

17. DATE(S) OR PERIOD
1930-36

18. STYLE OR DESIGN
COMMERCIAL

19. ARCHITECT OR ENGINEER

20. CONTRACTOR OR BUILDER

21. ORIGINAL USE, IF APPARENT

22. PRESENT USE

23. OWNERSHIP PUBLIC ( ) PRIVATE (X)

24. OWNER'S NAME AND ADDRESS IF KNOWN
GERALD PITTS
29TH/PEARL

25. OPEN TO PUBLIC YES(X) NO ( )

26. LOCAL CONTACT PERSON OR ORGANIZATION

27. OTHER SURVEY IN WHICH INCLUDED
NONE

28. NO.OF STORIES ONE

29. BASEMENT YES( ) NO (X)

30. FOUNDATION MATERIAL
CONCRETE

31. WALL CONSTRUCTION
SHHET METAL

32. ROOF TYPE & MATERIAL
GABLE

33. NO. OF BAYS
FRONT SIDE

34. WALL TREATMENT
SHEET METAL

35. PLAN SHAPE RECTANGLE

36. CHANGES (EXPLAIN IN NO.42) ADDITION( ) ALTERED ( ) MOVED ( )

37. CONDITION
INTERIOR - FAIR
EXTERIOR - FAIR

38. PRESERVATION UNDERWAY YES( ) NO(X)

39. ENDANGERED BY WHAT YES ( ) NO(X)

40. VISIBLE FROM PUBLIC ROAD YES(X) NO( )

41. DISTANCE FROM AND FRONTAGE ON ROAD
10'/12'

42. FURTHER DESCRIPTION OF IMPORTANT FEATURES

43. HISTORY AND SIGNIFICANCE

44. DESCRIPTION OF ENVIRONMENT AND OUTBUILDINGS

45. SOURCES OF INFORMATION
City Directories
Maps

46. PREPARED BY
LAURA J. DERRICK

47. ORGANIZATION
BCCW/CASEY A/E

RETURN THIS FORM WHEN COMPLETED TO: OFFICE OF HISTORIC PRESERVATION
P.O. BOX 176
JEFFERSON CITY, MISSOURI 65102

IF ADDITIONAL SPACE IS NEEDED, ATTACH SEPARATE SHEET(S) TO THIS FORM

48. DATE 12/15/87

49. REVISION DATE(S) 6/20/88

35. Plan Shape

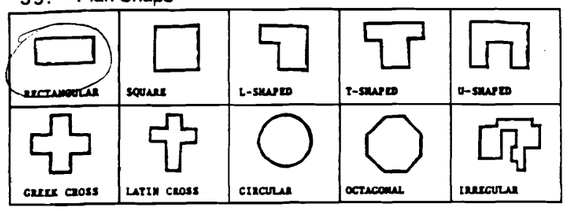

36. Changes - Addition _____
Alteration _____
Moved _____

37. Apparent Condition - Exterior: ( )Excellent
( )Good
(✓)Fair
( )Deteriorated
( )Ruins
( )No Visible Remains

Interior: ( ) Excellent
( )Good
(✓)Fair
( )Deteriorated
( )Ruins
( )No Visible Remains

38. Rennovation Underway yes( ) no(✓)
Preservation Underway yes( ) no(✓)
Future Plans for Property _____

39. Endangered yes( ) no(✓) By What ? _____

40. (N.A.)
41. Distance From Road 10 Frontage on Road 12

42. Further Description of Important Features:

43. Is this property associated with persons, events, development, movements, etc., significant to the history of the community, state, or nation ?
Briefly Explain: _____

44. Description of Environment and Outbuildings:
Is property integrally associated with any vistas, parks, landscapes ? yes( ) no( ) If yes, explain: _____

Environment - (✓)Densely Built UP
( )Scattered Development
( )Open Land

Surrounding Buildings - ( )Similar Period
( )Later Period (✓)Earlier Period
( )Institutional (✓)Commercial
( )Industrial ( )Residential
( )Other _____

Property is prominent within environment - yes( ) no(✓)

45. Documentation:
Indicate what legal records, county histories, maps, etc., were used to document facts about the property:
( )Court Records (chain of title ro abstract, etc.)
( )County Histories
( )Old Photographs - Location _____
Approx. Date _____
( )Newspaper Clippings - Location _____
Date _____
(✓)City Directories - Location _____
(✓)Maps (plats, atlases) - Location _____
( )Other _____

46. Prepared By: C.J. Winfrey Phone: 781-6835
47 Organization: _____
48. Date 10-87
49. Date of Revision _____

Any Other Comments or Observations:

In 1937 directory & on 1939 map.

11 JP-AS-003-073

JOPLIN HISTORIC SURVEY -
INVENTORY SHEET

1. Inventory Number 124 (N.A.)
2. County Jasper
3. (N.A.)
4. Present Local Name(s) or Designation(s):
Lennie Coots Lock & Key Service
5. Other Historic Name(s) or Event(s):

6. Specific Location - Street Address:
312 Main
7. City Joplin State Missouri
8. Description of Location:
Sketch the plan of the structure; indicate out-buildings and relationships to street; place X at main entrance, show porches, lightly shade one-story elements

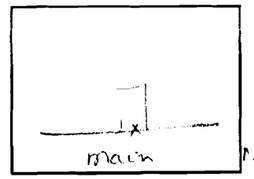

9. (N.A.)
10. Site ( ) Building (✓) Structure ( ) Object ( )
11. (N.A.)
12. (N.A.)
13. Part of Proposed District ? yes( ) no( )
14. (N.A.)
15. Name of Proposed District Joplin_Downtown

16. Thematic Catagory - Commercial (✓) Railroad ( )
Mining ( ) Other ( )
17. Date of Construction 30's - 1936?
Period of Construction (N.A.)
Cost of Construction _____
18. Overall Architectural Aspect:
Style (N.A.)
- Is this type of structure common in the area now ? yes( ) no( )
- Was this type of structure common in the area in the past? yes( ) no( )
19. Architect or Designer _____
20. Contractor/Builder _____
21. Original Use _____
Subsequent Use Fred's Lunch (Cafe)
22. Present Use - First Floor _____
Other Floors _____
23. Present Ownership - Public ( ) Private (✓)
24. Original Owner
Present Owner Gerald Pitts (Fred-brother)
Address/Phone phone 29th & Pearl
25. Accessibility - Open to Public yes(✓) no( )
Restricted yes( ) no( )
26. Local Contact Person or Organization :
_____ Phone: _____
27. (N.A.)

28. Number of Stories - 1(✓) 2( ) 3( ) 4( ) _____
29. Basement - Full ( ) Crawl Space ( ) Partial ( )
None (✓)

30. Foundation Type - Concrete

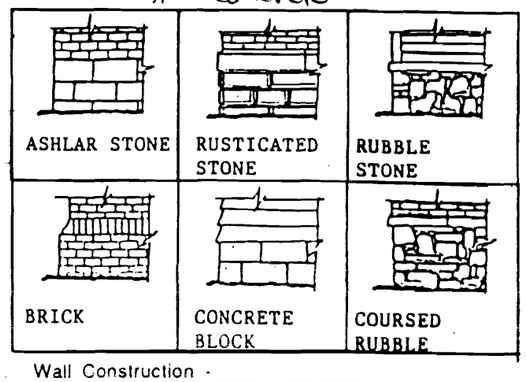

31. Wall Construction -

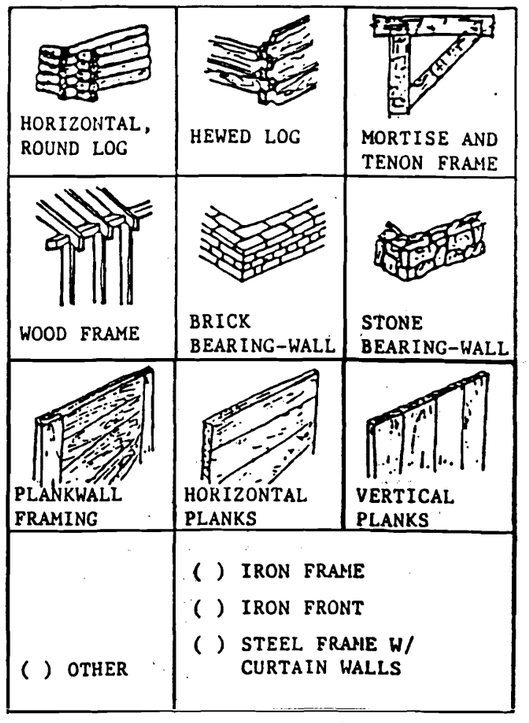

32. Roof Type -

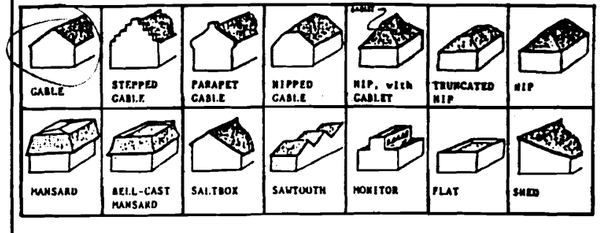

Roof Trim -

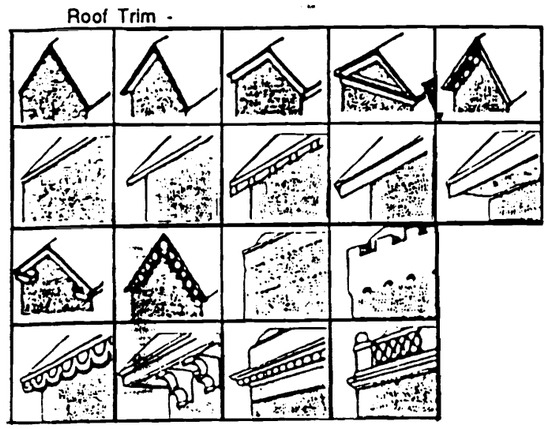

Multiple Roof Forms-Towers ( ) Metal Cresting ( )
Cupola ( ) Finials ( )
Other ( ) _____

Chimney - Straddle Ridge ( ) Center ( )
none Front Slope ( ) Side ( )
Side Slope ( ) Back Slope ( )
Interior ( ) Exterior ( )

33. Number of Bays - Front _____ Side _____
34. Wall Treatment:

Stone



Stone Treatment



Brick Patterns - Color _____

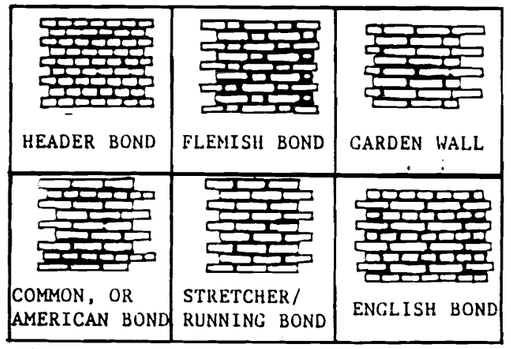

Concrete



Metal Sides - roof

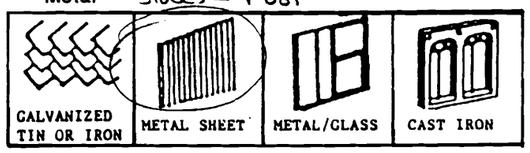

Composition Tile

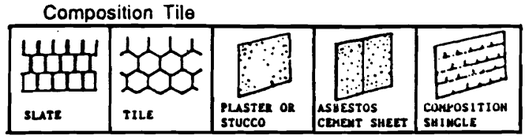

Wood - Painted Color _____

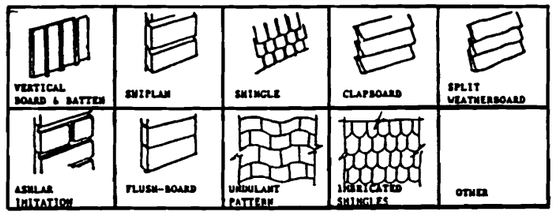

Dormers:
Hipped( ) Decorated( ) Facade( ) Sides( ) Rear( )



Windows - Painted Color _____

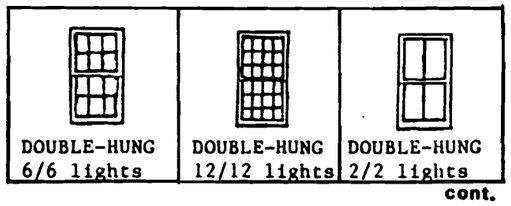

cont.

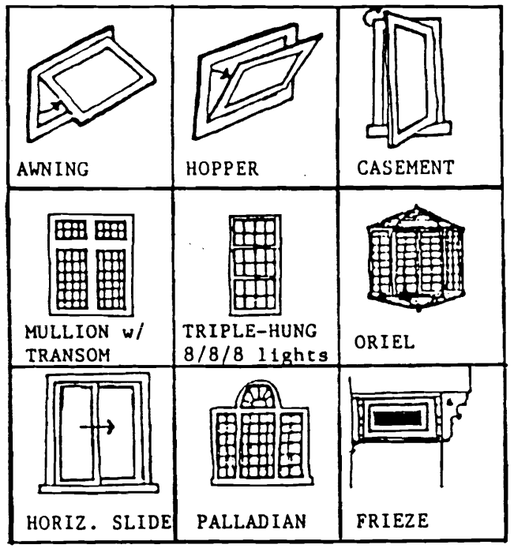

Surrounds - Plain ( ) Decorated ( ) Arch ( )
Pediment ( ) Shaped Lintel ( )
Placement - Regular ( ) Irregular ( )
Projecting Bays or Oriels ( )
Stained Glass yes( ) no( )
Modern Storm Windows yes( ) no( )

Doors:
Straignt ( ) Arched ( ) Plain ( ) Decorated ( )
Modern Storm Doors yes( ) no( )
metal Typical Storefront yes(✓) no( )
Unusual Treatment _____

Window and Door Treatments



Building Form Treatments

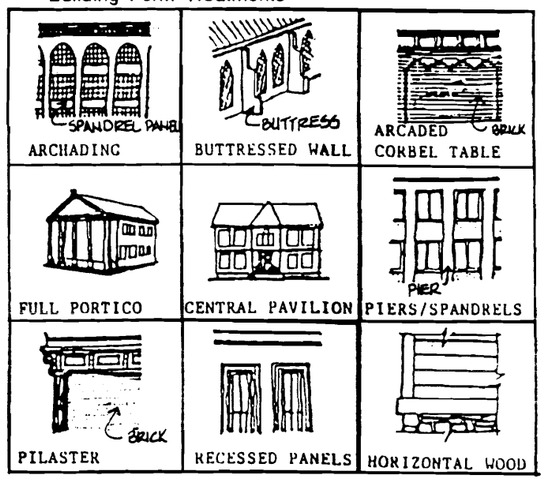

Miscellaneous



Other Exterior Detailing -Decorative Panels ( )
Balconies ( ) Quoins ( )
Date Stone ( ) Porch ( )
String or Belt Course ( )

- Where were the materials used for construction obtained: (i.e. Local brick-yards, quarries, out-of-state suppliers, etc.)

_____

_____

ITS A GIRL!
RENT-A-STORK CO.
OPEN
OPEN
CHAIN SAW SHARP
KEYS
SAFES FOR SALE
CALL 782 LOCK
LENNIE COATS
LOCK AND KEY
SAFES
SALES
SERVICE
COATS
LOCK & KEY
Call 782-LOCK
Keys Made
Locks Changed
Auto & Houses Opened
Safes Opened & Repaired
PARKING IN REAR

MISSOURI OFFICE OF HISTORIC PRESERVATION
ARCHITECTURAL/HISTORIC INVENTORY SURVEY FORM

1. NO. 12

2. COUNTY JASPER

3. LOCATION OF NEGATIVES POST ART MEMORIAL LIB.

4. PRESENT LOCAL NAME(S) OR DESIGNATION(S)
TUXEDO JUNCTION

5. OTHER NAME(S)

6. SPECIFIC LEGAL LOCATION
TOWNSHIP____ RANGE____ SECTION____
IF CITY OR TOWN, STREET ADDRESS
214 MAIN

7. CITY OR TOWN IF RURAL, VICINITY
JOPLIN

8. DESCRIPTION OF LOCATION

9. COORDINATES UTM
LAT
LONG

10. SITE( ) STRUCTURE( )
BUILDING(X) OBJECT( )

11. ON NATIONAL REGISTER YES( ) NO (X)

12. IS IT ELIGIBLE YES( ) NO(X)

13. PART OF ESTAB. DISTRICT YES( ) NO(X)

14. DISTRICT POTENTIAL YES(X) NO( )

15. NAME OF ESTABLISHED DISTRICT

16. THEMATIC CATEGORY
COMMERCIAL

17. DATE(S) OR PERIOD
1890 (?)

18. STYLE OR DESIGN
COMMERCIAL

19. ARCHITECT OR ENGINEER

20. CONTRACTOR OR BUILDER

21. ORIGINAL USE, IF APPARENT
EAGLES LODGE HALL

22. PRESENT USE
FORMAL RENTALS

23. OWNERSHIP PUBLIC ( ) PRIVATE (X)

24. OWNER'S NAME AND ADDRESS IF KNOWN
HOWARD-VIRGINIA HOGAN
210 SERGEANT 781-5812

25. OPEN TO PUBLIC YES(X) NO ( )

26. LOCAL CONTACT PERSON OR ORGANIZATION

27. OTHER SURVEY IN WHICH INCLUDED
NONE

28. NO.OF STORIES TWO

29. BASEMENT PARTIAL YES(X) NO ( )

30. FOUNDATION MATERIAL
BRICK

31. WALL CONSTRUCTION
BRICK BEARING

32. ROOF TYPE & MATERIAL
FLAT

33. NO. OF BAYS
FRONT SIDE

34. WALL TREATMENT
BRICK/WOOD

35. PLAN SHAPE RECTANGLE

36. CHANGES (EXPLAIN IN NO.42) ADDITION( ) ALTERED (X) MOVED ( )

37. CONDITION
INTERIOR - GOOD
EXTERIOR - GOOD

38. PRESERVATION UNDERWAY YES( ) NO(X)

39. ENDANGERED BY WHAT YES ( ) NO(X)

40. VISIBLE FROM PUBLIC ROAD YES(X) NO( )

41. DISTANCE FROM AND FRONTAGE ON ROAD
10'/25'

42. FURTHER DESCRIPTION OF IMPORTANT FEATURES
LOWER LEVEL FACADE REMODELED WITH NEW WOOD SIDING, BRICK AND ALUMINUM WINDOWS AND DOORS.

43. HISTORY AND SIGNIFICANCE

44. DESCRIPTION OF ENVIRONMENT AND OUTBUILDINGS

45. SOURCES OF INFORMATION
City Directories
Maps

46. PREPARED BY
LAURA J. DERRICK

47. ORGANIZATION
BCCW/CASEY A/E

RETURN THIS FORM WHEN COMPLETED TO: OFFICE OF HISTORIC PRESERVATION
P.O. BOX 176
JEFFERSON CITY, MISSOURI 65102

IF ADDITIONAL SPACE IS NEEDED, ATTACH SEPARATE SHEET(S) TO THIS FORM

48. DATE 12/15/87

49. REVISION DATE(S) 6/20/88

35. Plan Shape

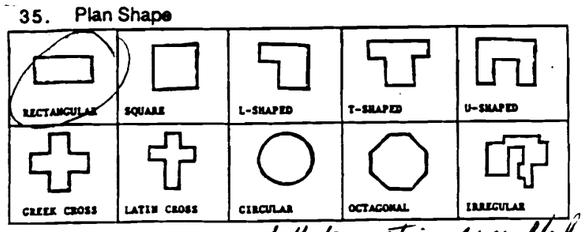

36. Changes - Addition *both down & stairs remodelled*
Alteration *door moved to north side*
Moved _____

37. Apparent Condition - Exterior: ( )Excellent
(X)Good
( )Fair
( )Deteriorated
( )Ruins
( )No Visible Remains

horizontal siding over infill

Interior: ( ) Excellent
(X)Good
( )Fair
( )Deteriorated
( )Ruins
( )No Visible Remains

38. Rennovation Underway yes( ) no(X)
Preservation Underway yes( ) no(X)
Future Plans for Property *perhaps remodel for apts upstairs*

39. Endangered yes( ) no(X) By What ? _____

40. (N.A.)

41. Distance From Road _____ Frontage on Road X

42. Further Description of Important Features:
One 25'X94' Gaslight Era 2-3 story brick. 2 single rooms hallway from front to back or side upstairs. Hall not been used for many years

43. Is this property associated with persons, events, development, movements, etc., significant to the history of the community, state, or nation ?
Briefly Explain: *Jasper County Republican Hdqt. in 1884 when Cleveland Harrison was elected to a 2nd term*

44. Description of Environment and Outbuildings:
Is property integrally associated with any vistas, parks, landscapes ? yes( ) no(X) If yes, explain: _____

Environment - (X)Densely Built UP
( )Scattered Development
( )Open Land

Surrounding Buildings - (X)Similar Period
( )Later Period ( )Earlier Period
( )Institutional (X)Commercial
( )Industrial ( )Residential
( )Other _____

Property is prominent within environment - yes(X) no( )

45. Documentation:
Indicate what legal records, county histories, maps, etc., were used to document facts about the property:
( )Court Records (chain of title ro abstract, etc.)
(X)County Histories
( )Old Photographs - Location _____
Approx. Date _____
( )Newspaper Clippings - Location _____
Date _____
(X)City Directories - Location *Library*
(X)Maps (plats, atlases) - Location *Library*
(X)Other *Present owners*

46. Prepared By: *Robin Gaulding* Phone: *624-5129*
47. Organization: *Joplin Historic Preservation*
48. Date *8-24-87*
49. Date of Revision _____

Any Other Comments or Observations:
1906 Eagles Lodge Hall
1910 - Dawson & Cameron Grocery
14' ceiling down stairs
has tin ceiling in place.
remodeled with drop ceiling
1920 Jones Rotan furniture
2 story upstairs
downstairs remodeled since



outside door to upstairs, also an inside door to upstairs

120 SP-AS CW2-074

JOPLIN HISTORIC SURVEY - INVENTORY SHEET

1. Inventory Number _(N.A.) 12
2. County _Jasper X
3. (N.A.)
4. Present Local Name(s) or Designation(s):
Tuxedo Junction
5. Other Historic Name(s) or Event(s):
Drury - Republican Hdqts

6. Specific Location - Street Address:
214 Main
7. City X Joplin X State Missouri X
8. Description of Location: *214 Main*
Sketch the plan of the structure; indicate out-buildings and relationships to street; place X at main entrance, show porches, lightly shade one-story elements



9. (N.A.) *entrance formerly in center*
10. Site ( ) Building (X) Structure ( ) Object ( )
11. (N.A.)
12. (N.A.)
13. Part of Proposed District ? yes(X) no( )
14. (N.A.)
15. Name of Proposed District _Joplin_Downtown X

16. Thematic Catagory - Commercial (X) Railroad ( )
Mining ( ) Other ( )_____
17. Date of Construction _____
Period of Construction _(N.A.)_____
Cost of Construction _____
18. Overall Architectural Aspect:
Style _(N.A.)_____
- Is this type of structure common in the area now ?
yes(X) no( )
- Was this type of structure common in the area in the past? yes(X) no( )
19. Architect or Designer _____
20. Contractor/Builder _____
21. Original Use *Eagles Hall*
Subsequent Use *Furniture - Republican Hdqts*
22. Present Use - First Floor *Formal Rentals*
Other Floors *empty*
23. Present Ownership - Public [redacted] Private [redacted]
24. Original Owner _____
Present Owner *Howard - Virginia Hogan*
Address/Phone *216 Sergeant 781-5812*
25. Accessibility - Open to Public yes(X) no( )
Restricted yes( ) no(X)
26. Local Contact Person or Organization :
Virginia Hogan Phone: *781-5812*
27. (N.A.)

28. Number of Stories - 1( ) 2(X) 3( ) 4( ) _____
29. Basement - Full ( ) Crawl Space ( ) Partial (X)
None ( )
dirt floor - except for small concrete pad - for storage purposes

30. Foundation Type -

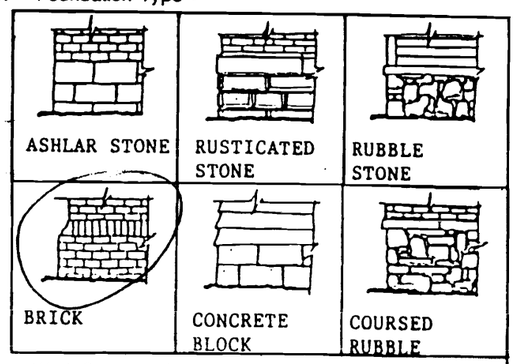

31. Wall Construction -

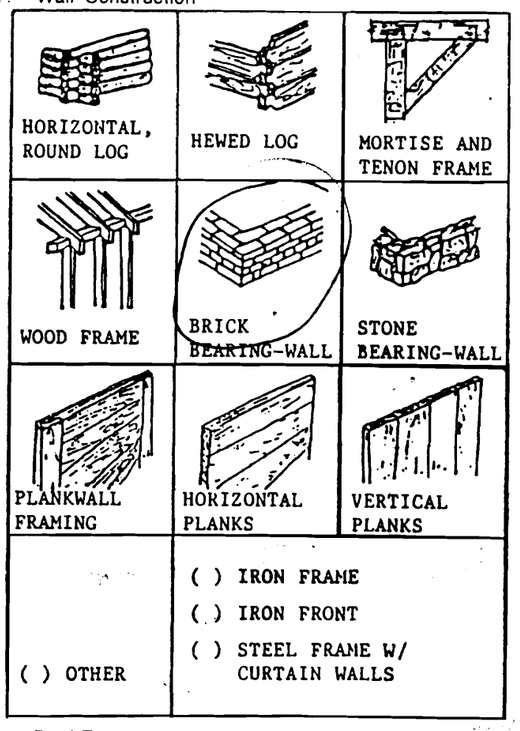

32. Roof Type -

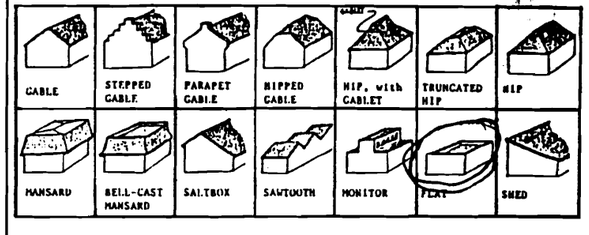

Roof Trim -

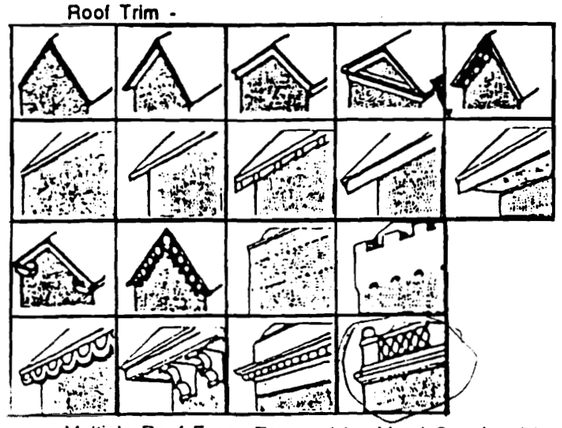

Multiple Roof Forms-Towers ( ) Metal Cresting ( )
Cupola ( ) Finials ( )
Other ( ) _____

Chimney - Straddle Ridge ( ) Center ( )
Front Slope ( ) Side (X)
Side Slope ( ) Back Slope ( )
Interior ( ) Exterior ( )

33. Number of Bays - Front _____ Side _____

Wall Treatment:

Stone



Stone Treatment

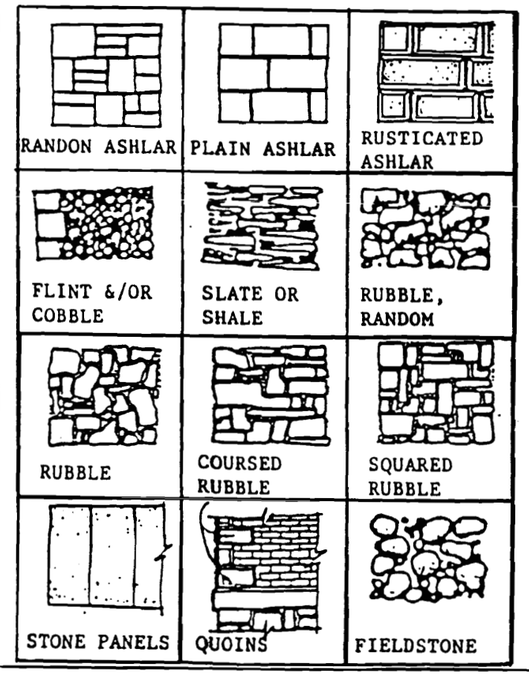

Brick Patterns - Color red

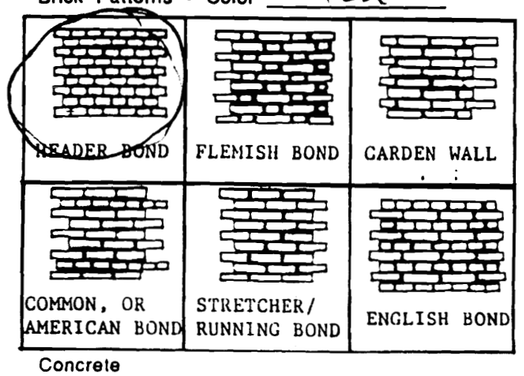

Concrete

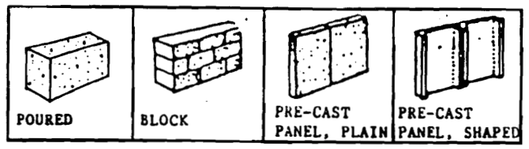

Metal

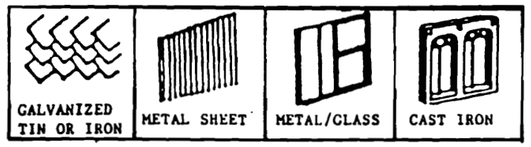

Composition Tile

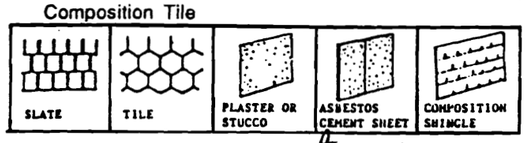

Wood - Painted Color Brown

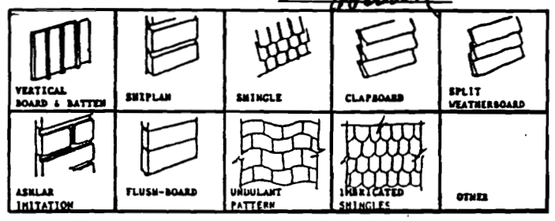

Dormers:
Hipped( ) Decorated( ) Facade( ) Sides( ) Rear( )



Windows - Painted Color Brown

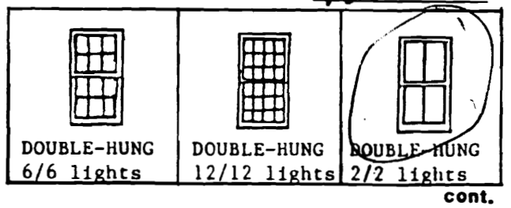

cont.



Surrounds - Plain ( ) Decorated ( ) Arch ( )
Pediment ( ) Shaped Lintel ( )
Placement - Regular ( ) Irregular ( )
Projecting Bays or Oriels ( )
Stained Glass yes( ) no(X)
Modern Storm Windows yes( ) no(X)

Doors:
Straight (X) Arched ( ) Plain (X) Decorated ( )
Modern Storm Doors yes( ) no(X)
Typical Storefront yes(X) no( )
Unusual Treatment _____

Window and Door Treatments

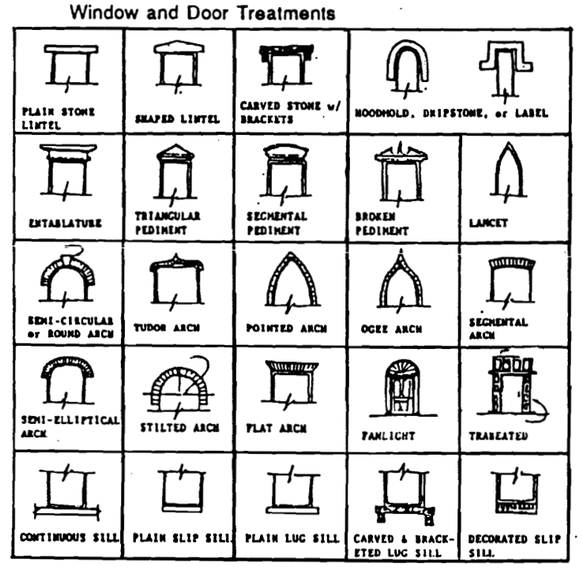



3

Building Form Treatments

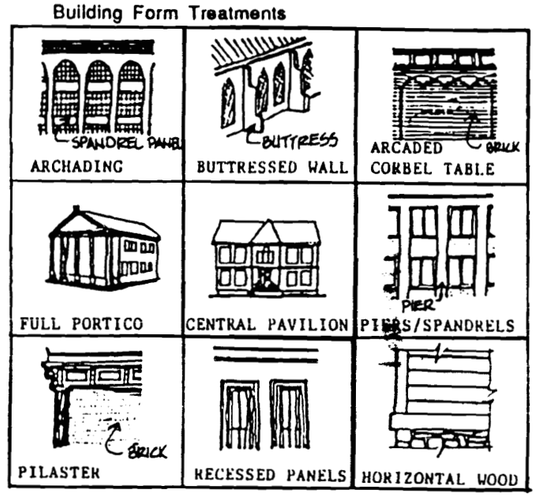

Miscellaneous



Other Exterior Detailing -Decorative Panels ( )
Balconies ( ) Quoins ( )
Date Stone ( ) Porch ( )
String or Belt Course ( )

- Where were the materials used for construction obtained: (i.e. Local brick-yards, quarries, out-of-state suppliers, etc.)

_____

_____

Tuxedo Junction
FORMAL WEAR
Tuxedo Junction
WEDDING
INVITATIONS
30% off
TUXEDO
RENTAL
OPEN

MISSOURI OFFICE OF HISTORIC PRESERVATION
ARCHITECTURAL/HISTORIC INVENTORY SURVEY FORM

1. NO. 13

2. COUNTY JASPER

3. LOCATION OF NEGATIVES POST ART MEMORIAL LIB.

4. PRESENT LOCAL NAME(S) OR DESIGNATION(S)
PROTEUS ASSOCIATES - MID-AMERICA

5. OTHER NAME(S)
DENTON MURRAY HARDWARE STORE

6. SPECIFIC LEGAL LOCATION
TOWNSHIP ___ RANGE ___ SECTION ___
IF CITY OR TOWN, STREET ADDRESS
216 MAIN

7. CITY OR TOWN IF RURAL, VICINITY
JOPLIN

8. DESCRIPTION OF LOCATION

9. COORDINATES UTM
LAT
LONG

10. SITE( ) STRUCTURE( )
BUILDING(X) OBJECT( )

11. ON NATIONAL REGISTER YES( ) NO (X)

12. IS IT ELIGIBLE YES( ) NO(X)

13. PART OF ESTAB. DISTRICT YES( ) NO(X)

14. DISTRICT POTENTIAL YES(X) NO( )

15. NAME OF ESTABLISHED DISTRICT

16. THEMATIC CATEGORY
COMMERCIAL

17. DATE(S) OR PERIOD
1877

18. STYLE OR DESIGN
COMMERCIAL

19. ARCHITECT OR ENGINEER

20. CONTRACTOR OR BUILDER

21. ORIGINAL USE, IF APPARENT
HARDWARE STORE

22. PRESENT USE
RETAIL

23. OWNERSHIP PUBLIC ( ) PRIVATE (X)

24. OWNER'S NAME AND ADDRESS IF KNOWN 781-5131
MRS. LOUIS KANAKIS

25. OPEN TO PUBLIC YES(X) NO ( )

26. LOCAL CONTACT PERSON OR ORGANIZATION

27. OTHER SURVEY IN WHICH INCLUDED
NONE

28. NO.OF STORIES TWO

29. BASEMENT FULL YES(X) NO ( )

30. FOUNDATION MATERIAL
BRICK

31. WALL CONSTRUCTION
IRON FRAME/BRICK

32. ROOF TYPE & MATERIAL
FLAT

33. NO. OF BAYS
FRONT SIDE

34. WALL TREATMENT
BRICK

35. PLAN SHAPE RECTANGLE

36. CHANGES (EXPLAIN IN NO.42) ADDITION( ) ALTERED (X) MOVED ( )

37. CONDITION
INTERIOR GOOD
EXTERIOR GOOD

38. PRESERVATION UNDERWAY YES( ) NO(X)

39. ENDANGERED BY WHAT YES ( ) NO(X)

40. VISIBLE FROM PUBLIC ROAD YES(X) NO( )

41. DISTANCE FROM AND FRONTAGE ON ROAD
10'/25'

42. FURTHER DESCRIPTION OF IMPORTANT FEATURES
LOWER LEVEL FACADE TOTALLY REMOVED AND SET BACK. ORIGINAL CAST IRON COLUMNS MAY STILL BE IN PLACE.

43. HISTORY AND SIGNIFICANCE
Sold mining equipment.
Once Joplin Banana Co. - one of the first importers of exotic fruit in the area.

44. DESCRIPTION OF ENVIRONMENT AND OUTBUILDINGS

45. SOURCES OF INFORMATION
City Directories
Maps
Personal interview of owner.

46. PREPARED BY
LAURA J. DERRICK

47. ORGANIZATION
BCCW/CASEY A/E

RETURN THIS FORM WHEN COMPLETED TO: OFFICE OF HISTORIC PRESERVATION
P.O. BOX 176
JEFFERSON CITY, MISSOURI 65102

IF ADDITIONAL SPACE IS NEEDED, ATTACH SEPARATE SHEET(S) TO THIS FORM

48. DATE 12/15/87

49. REVISION DATE(S) 6/20/88

35. Plan Shape

RECTANGULAR	SQUARE	L-SHAPED	T-SHAPED	U-SHAPED
GREEK CROSS	LATIN CROSS	CIRCULAR	OCTAGONAL	IRREGULAR

36. Changes - Addition _____
Alteration Sandblasted
Moved _____

37. Apparent Condition - Exterior: (X) Excellent
( ) Good
( ) Fair
( ) Deteriorated
( ) Ruins
( ) No Visible Remains

Interior: (X) Excellent
( ) Good
( ) Fair
( ) Deteriorated
( ) Ruins
( ) No Visible Remains

front entrance altered
windows infilled

38. Rennovation Underway yes( ) no(X)
Preservation Underway yes( ) no(X)
Future Plans for Property none

39. Endangered yes( ) no(X) By What ? _____

40. (N.A.)
41. Distance From Road 10' Frontage on Road 25'

42. Further Description of Important Features:
Size is 25' X 100 ft

43. Is this property associated with persons, events, development, movements, etc., significant to the history of the community, state, or nation ?
Briefly Explain: Hardware store also sold mining equipment

44. Description of Environment and Outbuildings:
Is property integrally associated with any vistas, parks, landscapes ? yes( ) no(X) If yes, explain: _____

Environment - (X) Densely Built UP
( ) Scattered Development
( ) Open Land

Surrounding Buildings - (X) Similar Period
( ) Later Period ( ) Earlier Period
( ) Institutional (X) Commercial
( ) Industrial ( ) Residential
( ) Other _____

Property is prominent within environment - yes(X) no( )

45. Documentation:
Indicate what legal records, county histories, maps, etc., were used to document facts about the property:
( ) Court Records (chain of title ro abstract, etc.)
( ) County Histories
( ) Old Photographs - Location _____
Approx. Date _____
( ) Newspaper Clippings - Location _____
Date _____
(X) City Directories - Location Public Library
(X) Maps (plats, atlases) (X) Location _____
( ) Other Price Guides, etc.

46. Prepared By: Nelda Sutton Phone: 623-5729
47. Organization: Helen Chase 624-5129
48. Date August 4-1987
49. Date of Revision _____

Any Other Comments or Observations:

21, Cunningham furniture and Patterson Furniture Repair
36. Stairway built to basement and second floor.

No stairway - just a lift - freight elevator in back southwest corner. Stairway built. Was a fire escape at the back with doors upstairs.

Mr and Mrs Kanakis (Kanakis) have built an elegant apartment. Original iron posts retained. Entrance recessed with wide iron gate.

This home was on the Joplin Historical Society Dorothea B. Hoover tour in 1980 and on the heritage trail.

13 JP-AS-003-075

JOPLIN HISTORIC SURVEY -
INVENTORY SHEET

1. Inventory Number __(N.A.) 13
2. County __Jasper (X)
3. (N.A.)
4. Present Local Name(s) or Designation(s): Lewis Furniture Residence Collection Merchants Association Greenway
5. Other Historic Name(s) or Event(s): 2'6 Main St. Western Murray Harlan State

6. Specific Location - Street Address: 216 Main Street
7. City __Joplin (X) State __Missouri (X)
8. Description of Location: Sketch the plan of the structure; indicate out-buildings and relationships to street; place X at main entrance, show porches, lightly shade one-story elements



enclosed porch
entrance Chamberlain Center

9. (N.A.)
10. Site ( ) Building (X) Structure ( ) Object ( )
11. (N.A.)
12. (N.A.)
13. Part of Proposed District ? yes(X) no( )
14. (N.A.)
15. Name of Proposed District __Joplin_Downtown (X)

16. Thematic Catagory - Commercial (X) Railroad ( )
Mining ( ) Other ( )
17. Date of Construction 1877 (according to owner)
Period of Construction __(N.A.)
Cost of Construction _____
18. Overall Architectural Aspect:
Style __(N.A.)
- Is this type of structure common in the area now ? yes(X) no( )
- Was this type of structure common in the area in the past? yes(X) no( )
19. Architect or Designer _____
20. Contractor/Builder _____
21. Original Use Hardware & Mining Equipment
Subsequent Use Kroger Grocery 1925
22. Present Use - First Floor Commercial
Other Floors Lower house - private
23. Present Ownership - Public ( ) Private (X)
24. Original Owner Kanakis
Present Owner Private (Mr & Mrs Kanakis)
Address/Phone 216 Main 1-417 781-5131
25. Accessibility - Open to Public yes( ) no( )
Restricted yes(X) no( )
26. Local Contact Person or Organization :
Mrs Kanakis Phone: 1-417 781-5131
27. (N.A.)

28. Number of Stories - 1( ) 2(X) 3( ) 4( ) ____
29. Basement - Full (X) Crawl Space ( ) Partial ( )
None ( )

30. Foundation Type -

ASHLAR STONE	RUSTICATED STONE	RUBBLE STONE
BRICK	CONCRETE BLOCK	COURSED RUBBLE

31. Wall Construction -

HORIZONTAL, ROUND LOG	HEWED LOG	MORTISE AND TENON FRAME
WOOD FRAME	BRICK BEARING-WALL	STONE BEARING-WALL
PLANKWALL FRAMING	HORIZONTAL PLANKS	VERTICAL PLANKS

(X) IRON FRAME
(X) IRON FRONT
( ) STEEL FRAME W/ CURTAIN WALLS
( ) OTHER

32. Roof Type -

GABLE	STEPPED GABLE	PARAPET GABLE	HIPPED GABLE	HIP, with GABLET	TRUNCATED HIP	HIP
MANSARD	BELL-CAST MANSARD	SALTBOX	SAWTOOTH	MONITOR	FLAT	SHED

slight slope to back

Roof Trim -



Multiple Roof Forms-Towers ( ) Metal Cresting ( )
Cupola ( ) Finials ( )
Other ( ) _____

Chimney - Straddle Ridge ( ) Center ( )
Front Slope ( ) Side ( )
Side Slope ( ) Back Slope ( )
Interior ( ) Exterior ( )

33. Number of Bays - Front _____ Side _____
34. Wall Treatment:

Stone



Stone Treatment

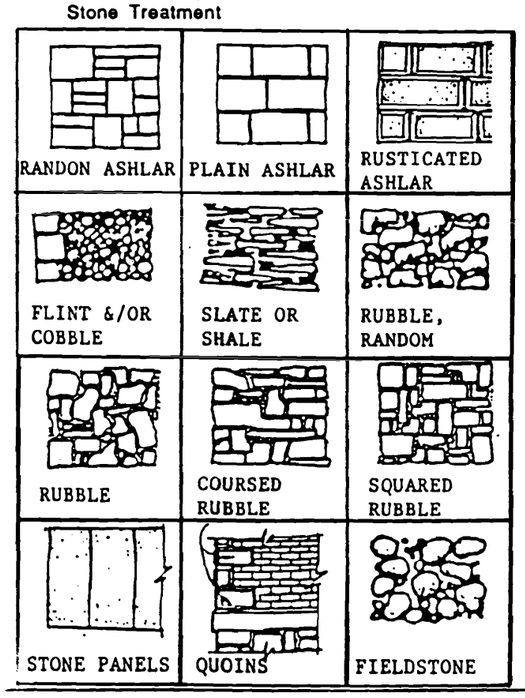

Brick Patterns - Color Red

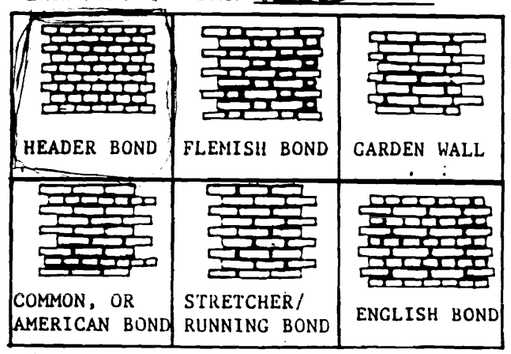

Concre

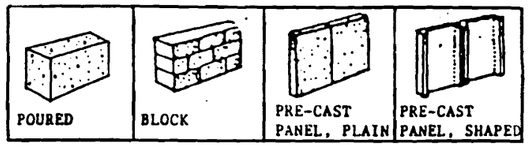

Metal

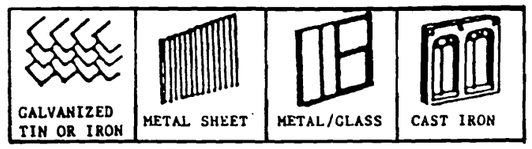

Composition Tile

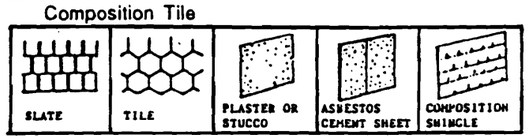

Wood - Painted Color _____

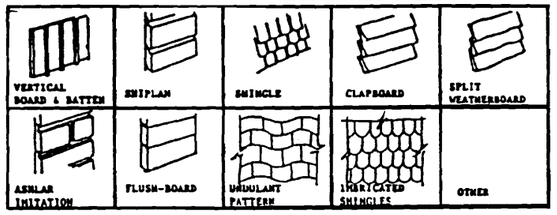

Dormers:
Hipped( ) Decorated( ) Facade( ) Sides( ) Rear( )



Windows - Painted Color brown sill

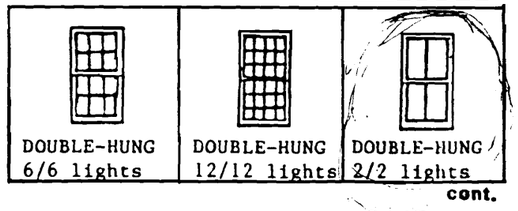

cont.



Surrounds - Plain ( ) Decorated ( ) Arch ( )
Pediment ( ) Shaped Lintel ( )
Placement - Regular ( ) Irregular ( )
Projecting Bays or Oriels ( )
Stained Glass yes( ) no( )
Modern Storm Windows yes( ) no( )

Doors:
Straight ( ) Arched ( ) Plain ( ) Decorated ( )
Modern Storm Doors yes( ) no( )
Typical Storefront yes( ) no( )
Unusual Treatment _____

Window and Door Treatments



Iron sash below Wooden

Building Form Treatments

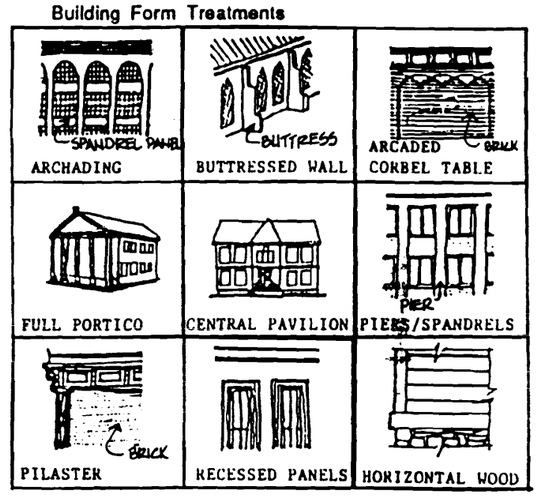

Miscellaneous

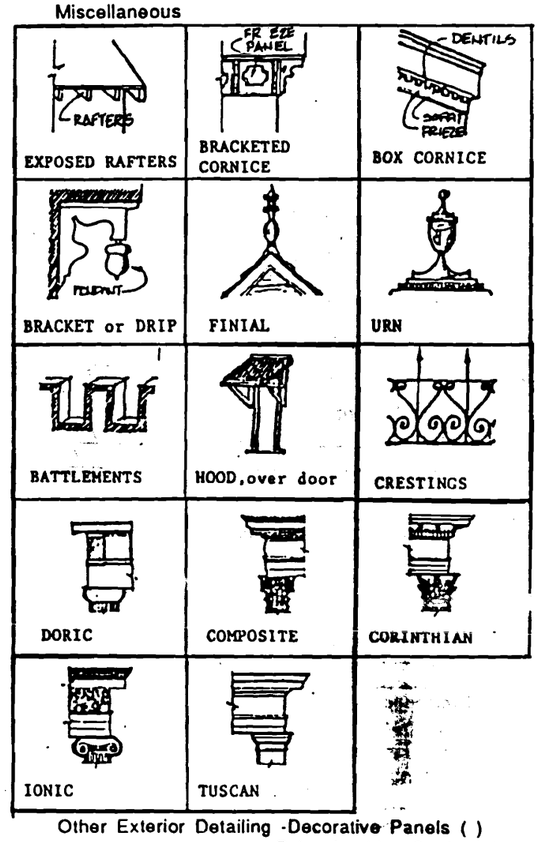

Other Exterior Detailing -Decorative Panels ( )
Balconies ( ) Quoins ( )
Date Stone ( ) Porch ( )
String or Belt Course ( )

- Where were the materials used for construction obtained: (i.e. Local brick-yards, quarries, out-of-state suppliers, etc.)

probably Rothenberger brick
(local brickyard)

216
MAIN
PROTEUS
ASSOCIATES
BUILT
1877
MID
AMERICA
216
MAIN

MISSOURI OFFICE OF HISTORIC PRESERVATION
ARCHITECTURAL/HISTORIC INVENTORY SURVEY FORM

1. NO. 14

2. COUNTY JASPER

3. LOCATION OF NEGATIVES POST ART MEMORIAL LIB.

4. PRESENT LOCAL NAME(S) OR DESIGNATION(S)
ACE VAUGHAN LOCKSMITH-ALARM SYSTEMS

5. OTHER NAME(S)

6. SPECIFIC LEGAL LOCATION
TOWNSHIP ___ RANGE ___ SECTION ___
IF CITY OR TOWN, STREET ADDRESS
218 MAIN

7. CITY OR TOWN IF RURAL, VICINITY
JOPLIN

8. DESCRIPTION OF LOCATION

9. COORDINATES UTM
LAT
LONG

10. SITE( ) STRUCTURE( )
BUILDING(X) OBJECT( )

11. ON NATIONAL REGISTER YES( ) NO (X)

12. IS IT ELIGIBLE YES( ) NO(X)

13. PART OF ESTAB. DISTRICT YES( ) NO(X)

14. DISTRICT POTENTIAL YES(X) NO( )

15. NAME OF ESTABLISHED DISTRICT

16. THEMATIC CATEGORY
COMMERCIAL

17. DATE(S) OR PERIOD
1899 (?)

18. STYLE OR DESIGN
COMMERCIAL

19. ARCHITECT OR ENGINEER

20. CONTRACTOR OR BUILDER

21. ORIGINAL USE, IF APPARENT
VAUGHAN HDW./APT.

22. PRESENT USE
RETAIL/STORAGE

23. OWNERSHIP PUBLIC ( ) PRIVATE (X)

24. OWNER'S NAME AND ADDRESS IF KNOWN
GEORGE GOOCH
TIPTON FORD 782-1497

25. OPEN TO PUBLIC YES( ) NO ( )

26. LOCAL CONTACT PERSON OR ORGANIZATION
GEORGE GOOCH

27. OTHER SURVEY IN WHICH INCLUDED
NONE

28. NO.OF STORIES TWO

29. BASEMENT FULL YES(X) NO ( )

30. FOUNDATION MATERIAL
STONE

31. WALL CONSTRUCTION
BRICK BEARING

32. ROOF TYPE & MATERIAL
FLAT

33. NO. OF BAYS
FRONT SIDE

34. WALL TREATMENT
BRICK

35. PLAN SHAPE RECTANGLE

36. CHANGES (EXPLAIN IN NO.42) ADDITION( ) ALTERED (X) MOVED ( )

37. CONDITION
INTERIOR - GOOD
EXTERIOR - GOOD

38. PRESERVATION UNDERWAY YES( ) NO(X)

39. ENDANGERED BY WHAT YES ( ) NO(X)

40. VISIBLE FROM PUBLIC ROAD YES(X) NO( )

41. DISTANCE FROM AND FRONTAGE ON ROAD
10'/25'

42. FURTHER DESCRIPTION OF IMPORTANT FEATURES
LOWER LEVEL FACADE REMOVED AND REPLACE WITH NEW BRICK AND ALUMINUM STOREFRONT AND WOOD PANELING.

43. HISTORY AND SIGNIFICANCE

44. DESCRIPTION OF ENVIRONMENT AND OUTBUILDINGS

45. SOURCES OF INFORMATION
City Directories
Maps

46. PREPARED BY
LAURA J. DERRICK

47. ORGANIZATION
BCCW/CASEY A/E

RETURN THIS FORM WHEN COMPLETED TO: OFFICE OF HISTORIC PRESERVATION
P.O. BOX 176
JEFFERSON CITY, MISSOURI 65102

IF ADDITIONAL SPACE IS NEEDED, ATTACH SEPARATE SHEET(S) TO THIS FORM

48. DATE 12/15/87

49. REVISION DATE(S) 6/20/88

35. Plan Shape

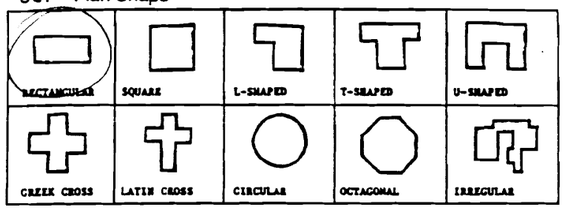

36. Changes - Addition _____
Alteration _____
Moved _____

37. Apparent Condition - Exterior: ( )Excellent
(✓)Good
( )Fair
( )Deteriorated
( )Ruins
( )No Visible Remains
Interior: ( ) Excellent
(✓)Good
( )Fair
( )Deteriorated
( )Ruins
( )No Visible Remains

38. Rennovation Underway yes( ) no(✓)
Preservation Underway yes( ) no(✓)
Future Plans for Property _____

39. Endangered yes( ) no(✓) By What ? _____

40. (N.A.)
41. Distance From Road 10 Frontage on Road 25'

42. Further Description of Important Features:

43. Is this property associated with persons, events, development, movements, etc., significant to the history of the community, state, or nation ?
Briefly Explain: _____

44. Description of Environment and Outbuildings:
Is property integrally associated with any vistas, parks, landscapes ? yes( ) no(✓) If yes, explain: _____

Environment - (✓)Densely Built UP
( )Scattered Development
( )Open Land
Surrounding Buildings - (✓)Similar Period
( )Later Period ( )Earlier Period
( )Institutional (✓)Commercial
( )Industrial ( )Residential
( )Other _____
Property is prominent within environment - yes( ) no(✓)

45. Documentation:
Indicate what legal records, county histories, maps, etc., were used to document facts about the property:
( )Court Records (chain of title ro abstract, etc.)
( )County Histories
( )Old Photographs - Location _____
Approx. Date _____
( )Newspaper Clippings - Location _____
Date _____
(✓)City Directories - Location _____
(✓)Maps (plats, atlases) - Location _____
( )Other _____
46. Prepared By: C.J. Winfrey Phone: 781-6835
47. Organization: _____
48. Date 10-87
49. Date of Revision _____

Any Other Comments or Observations:

14 JP-AS-003-076

JOPLIN HISTORIC SURVEY - INVENTORY SHEET

1. Inventory Number 123 (N.A.)
2. County Jasper
3. (N.A.)
4. Present Local Name(s) or Designation(s): Ace Vaughan / Locksmith - Alarm Systems
5. Other Historic Name(s) or Event(s): _____

6. Specific Location - Street Address: 218 Main
7. City Joplin State Missouri
8. Description of Location: Sketch the plan of the structure; indicate out-buildings and relationships to street; place X at main entrance, show porches, lightly shade one-story elements

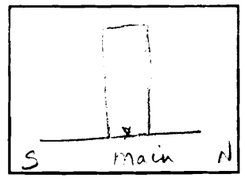

9. (N.A.)
10. Site ( ) Building (✓) Structure ( ) Object ( )
11. (N.A.)
12. (N.A.)
13. Part of Proposed District ? yes(✓) no( )
14. (N.A.)
15. Name of Proposed District Joplin Downtown

16. Thematic Catagory - Commercial (✓) Railroad ( )
Mining ( ) Other ( )
17. Date of Construction 1899?
Period of Construction (N.A.)
Cost of Construction _____
18. Overall Architectural Aspect:
Style (N.A.)
- Is this type of structure common in the area now ? yes( ) no( )
- Was this type of structure common in the area in the past? yes( ) no( )
19. Architect or Designer _____
20. Contractor/Builder → hardware + rubber goods
21. Original Use also a Vaughan store / roominghouse
Subsequent Use locks & repairs & gun smith
22. Present Use - First Floor retail
Other Floors Storage
23. Present Ownership - Public ( ) Private ( )
24. Original Owner Vaughan till 1938
Present Owner Geo. Gooch
Address/Phone Tipton Ford 782-1497
25. Accessibility - Open to Public yes(✓) no( )
Restricted yes( ) no( )
26. Local Contact Person or Organization :
Geo. Gooch Phone: _____
27. (N.A.)

28. Number of Stories - 1( ) 2(✓) 3( ) 4( ) _____
29. Basement - Full (✓) Crawl Space ( ) Partial ( )
None ( ) dirt floor

30. Foundation Type -

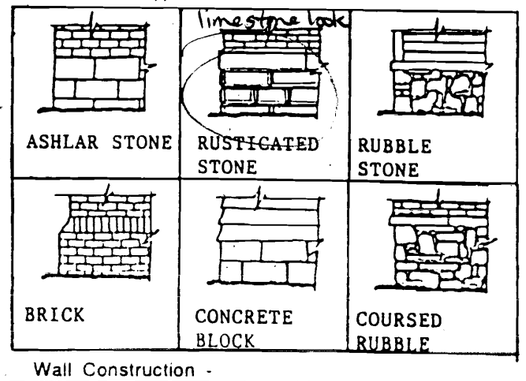

31. Wall Construction -

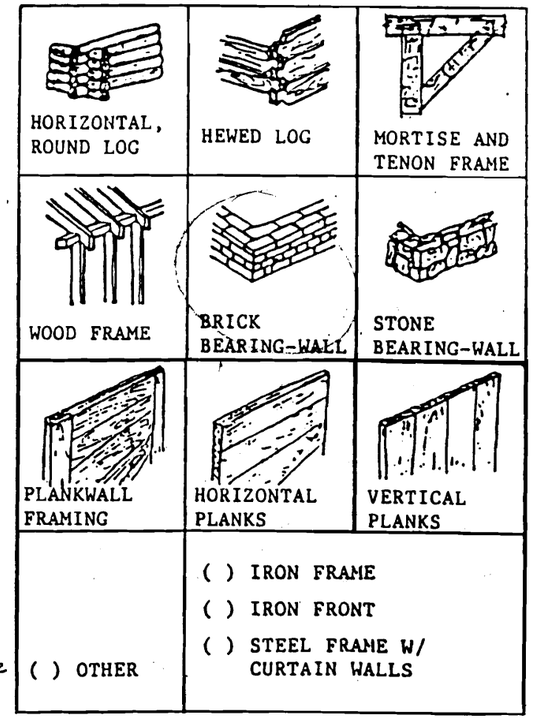

32. Roof Type -

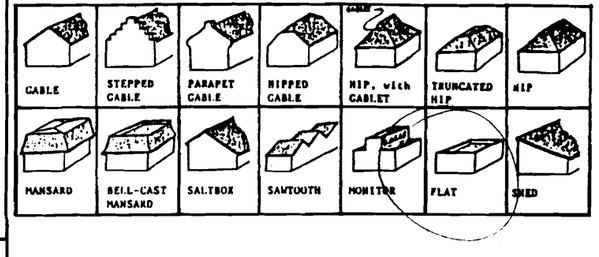

Roof Trim -



Multiple Roof Forms-Towers ( ) Metal Cresting ( )
Cupola ( ) Finials ( )
Other ( ) _____

Chimney - Straddle Ridge ( ) Center ( )
Front Slope ( ) Side ( )
Side Slope ( ) Back Slope ( )
Interior ( ) Exterior ( )

33. Number of Bays - Front _____ Side _____
34. Wall Treatment:

Stone



Stone Treatment

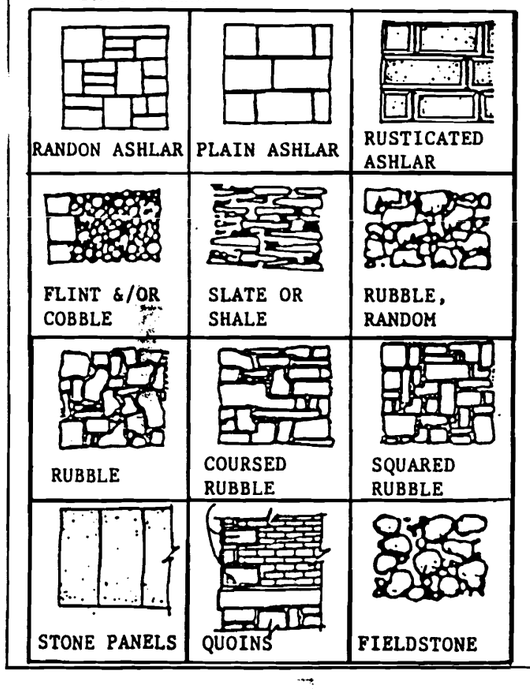

Brick Patterns - Color dark red

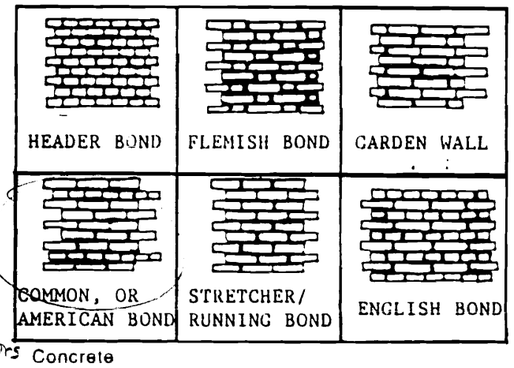

star anchors

Concrete

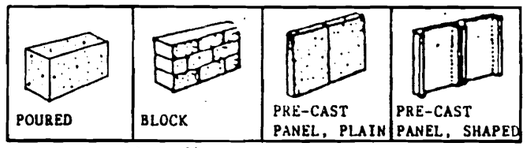

Metal tin ceiling interior

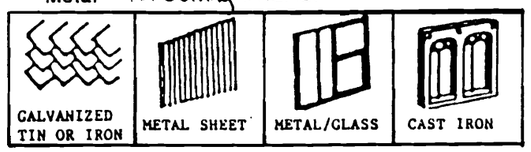

Composition Tile

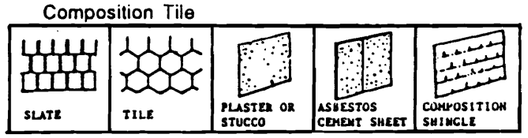

Wood - Painted Color _____

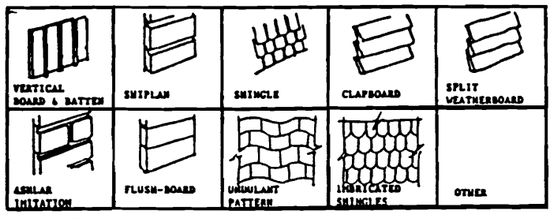

Dormers:
Hipped( ) Decorated( ) Facade( ) Sides( ) Rear( )

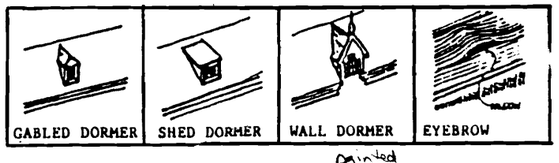

Windows - Painted Color painted white trim

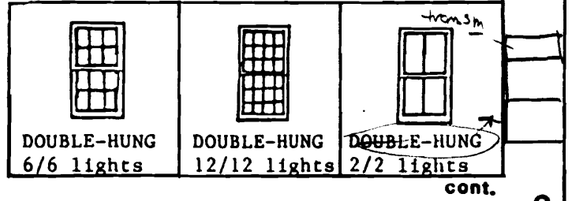

cont.

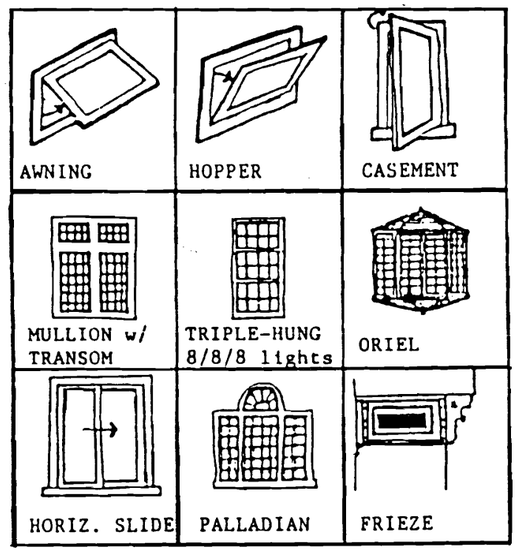

Surrounds - Plain ( ) Decorated ( ) Arch ( )
Pediment ( ) Shaped Lintel ( )
Placement - Regular ( ) Irregular ( )
Projecting Bays or Oriels ( )
Stained Glass yes( ) no( )
Modern Storm Windows yes( ) no( )

Doors: plate glass
Straight ( ) Arched ( ) Plain ( ) Decorated ( )
Modern Storm Doors yes(✓) no( )
Typical Storefront yes( ) no( )
Unusual Treatment _____

Window and Door Treatments



Building Form Treatments

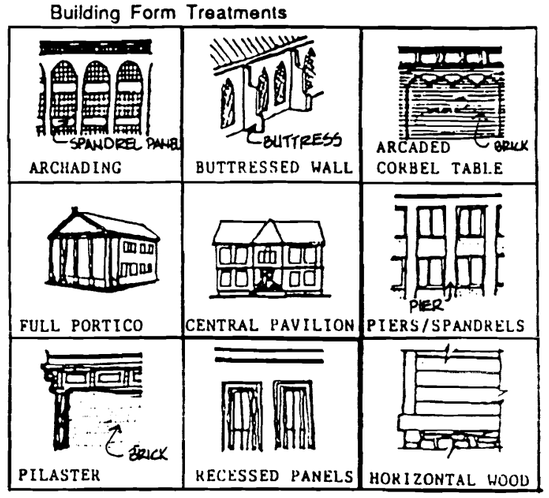

Miscellaneous



Other Exterior Detailing -Decorative Panels ( )
Balconies ( ) Quoins ( )
Date Stone ( ) Porch ( )
String or Belt Course ( )

- Where were the materials used for construction obtained: (i.e. Local brick-yards, quarries, out-of-state suppliers, etc.)

_____

_____


ACE
VAUGHAN'S
LOCK SHOP
VAUGHAN'S
LOCKSMITH • SECURITY SYSTEMS
KEYS MADE
218
VAUGHAN'S
LOCKSMITH • SECURITY SYSTEMS
KEYS MADE

JP RS-003-014

MISSOURI OFFICE OF HISTORIC PRESERVATION
ARCHITECTURAL/HISTORIC INVENTORY SURVEY FORM

1. NO. 15

2. COUNTY JASPER

3. LOCATION OF NEGATIVES POST ART MEMORIAL LIB.

4. PRESENT LOCAL NAME(S) OR DESIGNATION(S)
AMERICAN BUSINESS SYSTEMS

5. OTHER NAME(S)
PEARL BROTHERS

6. SPECIFIC LEGAL LOCATION
TOWNSHIP ___ RANGE ___ SECTION ___
IF CITY OR TOWN, STREET ADDRESS
220 MAIN

7. CITY OR TOWN JOPLIN IF RURAL, VICINITY

8. DESCRIPTION OF LOCATION

9. COORDINATES UTM
LAT
LONG

10. SITE( ) STRUCTURE( )
BUILDING(X) OBJECT( )

11. ON NATIONAL REGISTER YES( ) NO (X)

12. IS IT ELIGIBLE YES( ) NO(X)

13. PART OF ESTAB. DISTRICT YES( ) NO(X)

14. DISTRICT POTENTIAL YES(X) NO( )

15. NAME OF ESTABLISHED DISTRICT

16. THEMATIC CATEGORY
COMMERCIAL

17. DATE(S) OR PERIOD
C. 1908

18. STYLE OR DESIGN
COMMERCIAL

19. ARCHITECT OR ENGINEER

20. CONTRACTOR OR BUILDER

21. ORIGINAL USE, IF APPARENT

22. PRESENT USE
OFFICE/WORK AREA/STORAGE

23. OWNERSHIP PUBLIC ( ) PRIVATE (X)

24. OWNER'S NAME AND ADDRESS IF KNOWN
BERVIL IVY, SPRINGFIELD

25. OPEN TO PUBLIC YES(X) NO ( )

26. LOCAL CONTACT PERSON OR ORGANIZATION

27. OTHER SURVEY IN WHICH INCLUDED
NONE

28. NO.OF STORIES THREE

29. BASEMENT FULL YES(X) NO ( )

30. FOUNDATION MATERIAL

31. WALL CONSTRUCTION
BRICK BEARING

32. ROOF TYPE & MATERIAL
FLAT

33. NO. OF BAYS
FRONT SIDE

34. WALL TREATMENT
BRICK

35. PLAN SHAPE RECTANGLE

36. CHANGES (EXPLAIN IN NO.42) ADDITION( ) ALTERED (X) MOVED ( )

37. CONDITION
INTERIOR - GOOD
EXTERIOR - GOOD

38. PRESERVATION UNDERWAY YES( ) NO(X)

39. ENDANGERED BY WHAT YES ( ) NO(X)

40. VISIBLE FROM PUBLIC ROAD YES(X) NO( )

41. DISTANCE FROM AND FRONTAGE ON ROAD
10'/25'

42. FURTHER DESCRIPTION OF IMPORTANT FEATURES
LOWER LEVEL FACADE REPLACED WITH ALUMINUM STOREFRONT. UPPER WINDOWS COVERED WITH WOOD PANELING.

43. HISTORY AND SIGNIFICANCE

44. DESCRIPTION OF ENVIRONMENT AND OUTBUILDINGS

45. SOURCES OF INFORMATION City Directories
Maps

46. PREPARED BY
LAURA J. DERRICK

47. ORGANIZATION
BCCW/CASEY A/E

RETURN THIS FORM WHEN COMPLETED TO: OFFICE OF HISTORIC PRESERVATION
P.O. BOX 176
JEFFERSON CITY, MISSOURI 65102

IF ADDITIONAL SPACE IS NEEDED, ATTACH SEPARATE SHEET(S) TO THIS FORM

48. DATE 12/15/87

49. REVISION DATE(S) 6/20/88

35. Plan Shape

(✓) RECTANGULAR	SQUARE	L-SHAPED	T-SHAPED	U-SHAPED
GREEK CROSS	LATIN CROSS	CIRCULAR	OCTAGONAL	IRREGULAR

36. Changes - Addition _____
Alteration Windows covered or
Moved _____ replaced

37. Apparent Condition - Exterior: ( )Excellent
(✓)Good
( )Fair
( )Deteriorated
( )Ruins
( )No Visible Remains
Interior: ( ) Excellent
(✓)Good
( )Fair
( )Deteriorated
( )Ruins
( )No Visible Remains

38. Rennovation Underway yes( ) no(✓)
Preservation Underway yes( ) no(✓)
Future Plans for Property _____

39. Endangered yes( ) no(✓) By What ? _____

40. (N.A.)
41. Distance From Road 10 Frontage on Road 25'

42. Further Description of Important Features:
very nice details & brickwork, stone trim

43. Is this property associated with persons, events, development, movements, etc., significant to the history of the community, state, or nation ?
Briefly Explain: _____

44. Description of Environment and Outbuildings:
Is property integrally associated with any vistas, parks, landscapes ? yes( ) no( ) If yes, explain: _____

Environment - (✓)Densely Built UP
( )Scattered Development
( )Open Land
Surrounding Buildings - (✓)Similar Period
( )Later Period ( )Earlier Period
( )Institutional (✓)Commercial
( )Industrial ( )Residential
( )Other _____
Property is prominent within environment - yes(✓) no( )

45. Documentation:
Indicate what legal records, county histories, maps, etc., were used to document facts about the property:
( )Court Records (chain of title ro abstract, etc.)
( )County Histories
( )Old Photographs - Location _____
Approx. Date _____
( )Newspaper Clippings - Location _____
Date _____
(✓)City Directories - Location _____
(✓)Maps (plats, atlases) - Location _____
( )Other _____

46. Prepared By: C.J. Winfrey Phone: 781-6835
47. Organization: _____
48. Date 10-87
49. Date of Revision _____

Any Other Comments or Observations:

owner thought about 1908 I can't find any possibilities until 1917, when Pearl Bros. is first listed there. But perhaps someone there before them. L.E.

5 SP AS-003-077

JOPLIN HISTORIC SURVEY - INVENTORY SHEET

1. Inventory Number 125 (N.A.)
2. County Jasper
3. (N.A.)
4. Present Local Name(s) or Designation(s):
American Business Systems
5. Other Historic Name(s) or Event(s):
Pearl Bros. - contact Mr. Burger for history

6. Specific Location - Street Address:
320 Main
7. City Joplin State Missouri
8. Description of Location:
Sketch the plan of the structure; indicate outbuildings and relationships to street; place X at main entrance, show porches, lightly shade one-story elements

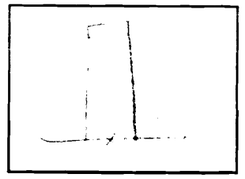

9. (N.A.)
10. Site ( ) Building (✓) Structure ( ) Object ( )
11. (N.A.)
12. (N.A.)
13. Part of Proposed District ? yes(✓) no( )
14. (N.A.)
15. Name of Proposed District Joplin Downtown

16. Thematic Catagory - Commercial (✓) Railroad ( )
Mining ( ) Other ( )
17. Date of Construction c 1908 ? see note
Period of Construction (N.A.)
Cost of Construction _____
18. Overall Architectural Aspect:
Style (N.A.)
- Is this type of structure common in the area now ?
yes(✓) no( )
- Was this type of structure common in the area in the past? yes(✓) no( )
19. Architect or Designer _____
20. Contractor/Builder _____
21. Original Use _____
Subsequent Use Pearl Bro. hardware
22. Present Use - First Floor 1 & 2nd - offices & work area
Other Floors 3rd - storage
23. Present Ownership - Public ( ) Private (✓)
24. Original Owner _____
Present Owner Mr. Bervil Ivy
Address/Phone Springfield
25. Accessibility - Open to Public yes(✓) no( )
Restricted yes( ) no( )
26. Local Contact Person or Organization :
_____ Phone: _____
27. (N.A.)

28. Number of Stories - 1( ) 2( ) 3(✓) 4( ) _____
29. Basement - Full (✓) Crawl Space ( ) Partial ( )
None ( )

30. Foundation Type - rear loading dock

ASHLAR STONE	RUSTICATED STONE	RUBBLE STONE
BRICK	CONCRETE BLOCK	COURSED RUBBLE

31. Wall Construction -

HORIZONTAL, ROUND LOG	HEWED LOG	MORTISE AND TENON FRAME
WOOD FRAME	BRICK BEARING-WALL	STONE BEARING-WALL
PLANKWALL FRAMING	HORIZONTAL PLANKS	VERTICAL PLANKS
( ) OTHER	( ) IRON FRAME ( ) IRON FRONT ( ) STEEL FRAME W/ CURTAIN WALLS	

32. Roof Type -

GABLE	STEPPED GABLE	PARAPET GABLE	HIPPED GABLE	HIP, with GABLET	TRUNCATED HIP	HIP
MANSARD	BELL-CAST MANSARD	SALTBOX	SAWTOOTH	MONITOR	FLAT	SHED

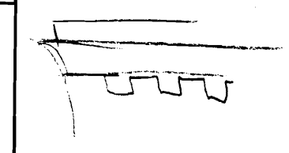

Roof Trim -

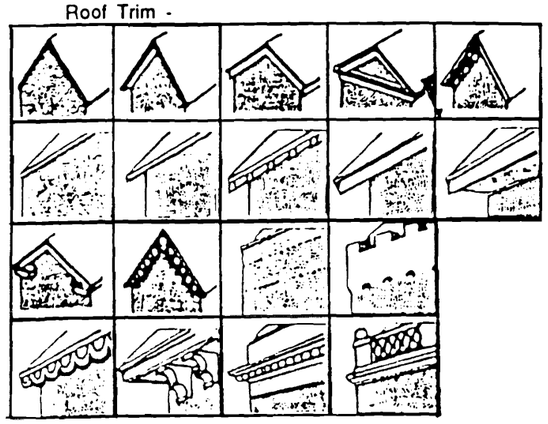

Multiple Roof Forms-Towers ( ) Metal Cresting ( )
Cupola ( ) Finials ( )
Other ( ) _____

Chimney - Straddle Ridge ( ) Center ( )
Front Slope ( ) Side ( )
Side Slope (✓) Back Slope ( )
Interior ( ) Exterior ( )

33. Number of Bays - Front _____ Side _____
34. Wall Treatment:

Stone



Stone Treatment

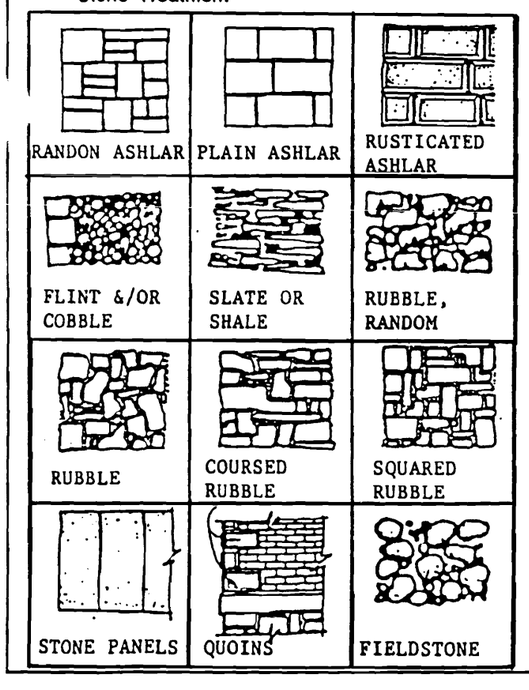

Brick Patterns - Color red brick

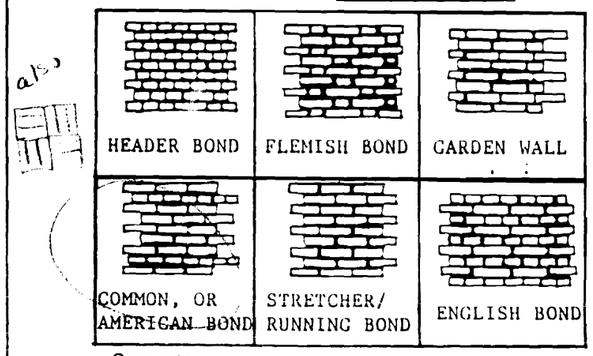

Concrete

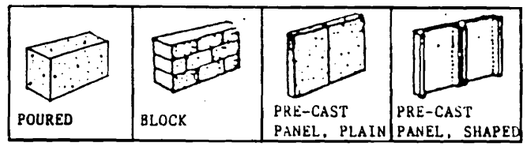

Metal

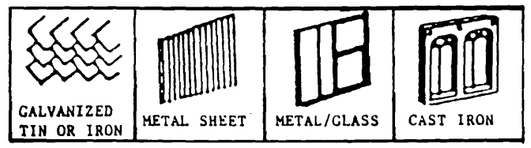

Composition Tile

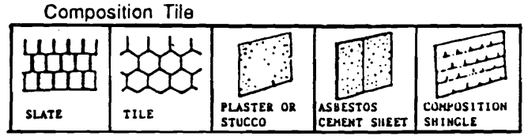

Wood - Painted Color _____

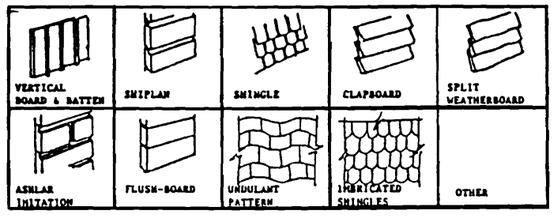

Dormers:
Hipped( ) Decorated( ) Facade( ) Sides( ) Rear( )



Windows - Painted Color _____

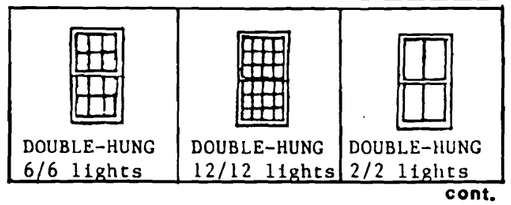

cont.



Surrounds - Plain ( ) Decorated ( ) Arch ( )
Pediment ( ) Shaped Lintel ( )
Placement - Regular (✓) Irregular ( )
Projecting Bays or Oriels ( )
Stained Glass yes( ) no( )
Modern Storm Windows yes( ) no( )

Doors:
Straight ( ) Arched ( ) Plain ( ) Decorated ( )
Modern Storm Doors yes( ) no( ) aluminum door
Typical Storefront yes(✓) no( ) plate glass
Unusual Treatment _____

Window and Door Treatments

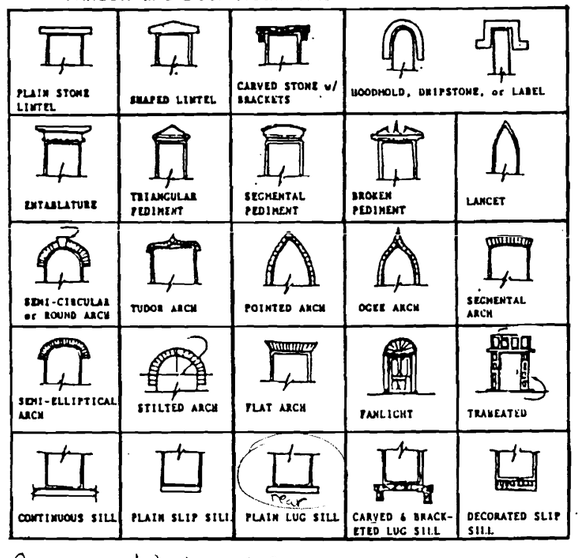

Co. name blocks out front windows

Building Form Treatments

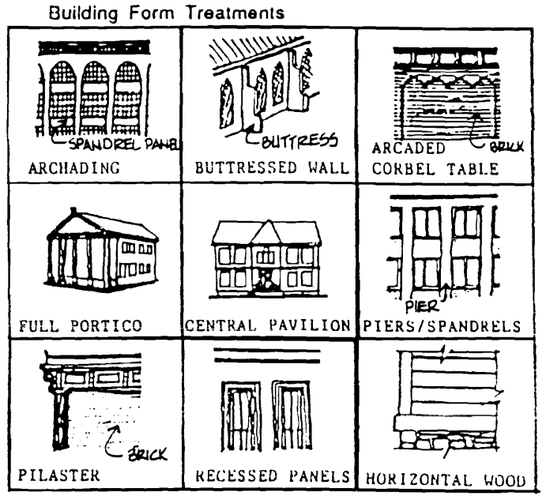

Miscellaneous

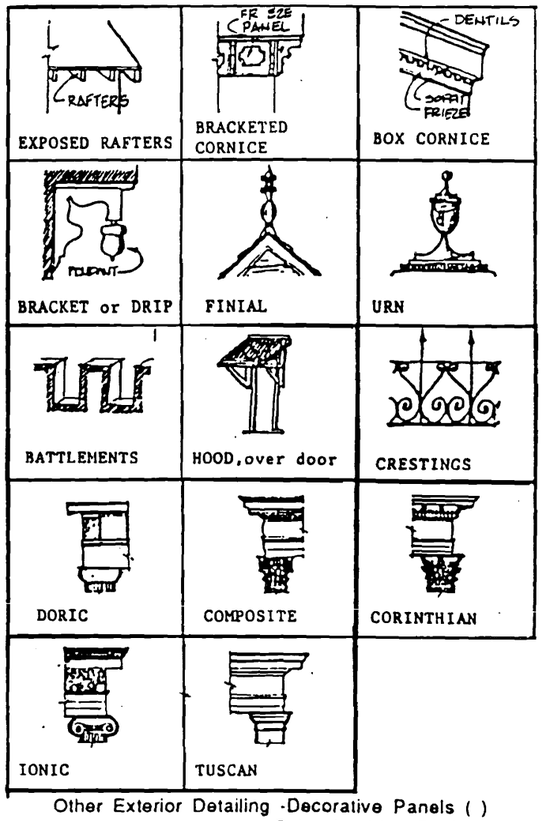

Other Exterior Detailing -Decorative Panels ( )
Balconies ( ) Quoins ( )
Date Stóne ( ) Porch ( )
String or Belt Course ( )

- Where were the materials used for construction obtained: (i.e. Local brick-yards, quarries, out-of-state suppliers, etc.)

_____

_____

3M
DISTRIBUTOR BUSINESS PRODUCTS
AMERICAN
BUSINESS
SYSTEMS
220 MAIN
ACE
VAUGHAN'S
LOCKSMITH • SECURITY SYSTEMS
KEYS MADE
OPEN

JP-RS-003-C-4f

MISSOURI OFFICE OF HISTORIC PRESERVATION
ARCHITECTURAL/HISTORIC INVENTORY SURVEY FORM

1. NO. 16

2. COUNTY JASPER

3. LOCATION OF NEGATIVES POST ART MEMORIAL LIB.

4. PRESENT LOCAL NAME(S) OR DESIGNATION(S)
DOUBLE EXPOSURE

5. OTHER NAME(S)
HEATHWOOD BLOCK

6. SPECIFIC LEGAL LOCATION
TOWNSHIP___ RANGE___ SECTION___
IF CITY OR TOWN, STREET ADDRESS
222-224 SOUTH MAIN

7. CITY OR TOWN IF RURAL, VICINITY
JOPLIN

8. DESCRIPTION OF LOCATION

9. COORDINATES UTM
LAT
LONG N / A

10. SITE( ) STRUCTURE( )
BUILDING(X) OBJECT( )

11. ON NATIONAL REGISTER YES( ) NO (X)

12. IS IT ELIGIBLE YES( ) NO(X)

13. PART OF ESTAB. DISTRICT YES( ) NO(X)

14. DISTRICT POTENTIAL YES(X) NO( )

15. NAME OF ESTABLISHED DISTRICT
NONE

16. THEMATIC CATEGORY
COMMERCIAL

17. DATE(S) OR PERIOD
1883

18. STYLE OR DESIGN
LOW STYLE COMMERCIAL

19. ARCHITECT OR ENGINEER
UNKNOWN

20. CONTRACTOR OR BUILDER
UNKNOWN

21. ORIGINAL USE, IF APPARENT
DRUG STORE/SALOON-BARBER

22. PRESENT USE
CAMERA SHOP

23. OWNERSHIP PUBLIC ( ) PRIVATE (X)

24. OWNER'S NAME AND ADDRESS IF KNOWN
HOWARD HOGAN
801 E. 20TH 781-5812

25. OPEN TO PUBLIC YES(X) NO ( )

26. LOCAL CONTACT PERSON OR ORGANIZATION
HOWARD HOGAN 623-5330

27. OTHER SURVEY IN WHICH INCLUDED
NONE

28. NO.OF STORIES TWO

29. BASEMENT FULL YES(X) NO ( )

30. FOUNDATION MATERIAL
BRICK

31. WALL CONSTRUCTION
BRICK BEARING

32. ROOF TYPE & MATERIAL
FLAT-ASPHALT

33. NO. OF BAYS
FRONT SIDE

34. WALL TREATMENT
BRICK/TILE/WOOD

35. PLAN SHAPE RECTANGLE

36. CHANGES (EXPLAIN IN NO.42) ADDITION( ) ALTERED (X) MOVED ( )

37. CONDITION
INTERIOR - DETERIORATED
EXTERIOR - FAIR

38. PRESERVATION UNDERWAY YES( ) NO(X)

39. ENDANGERED BY WHAT YES ( ) NO(X)

40. VISIBLE FROM PUBLIC ROAD YES(X) NO( )

41. DISTANCE FROM AND FRONTAGE ON ROAD
100' E./200' S.

42. FURTHER DESCRIPTION OF IMPORTANT FEATURES
LOWER LEVEL FACADE HAS BEEN REPLACED WITH ALUMINUM STOREFRONT, GLASS AND SHEET METAL AWNING OVER CORNER ENTRANCE.

43. HISTORY AND SIGNIFICANCE

44. DESCRIPTION OF ENVIRONMENT AND OUTBUILDINGS

45. SOURCES OF INFORMATION
Newspaper Clipping - Joplin Daily Herald 4/15/1883
City Directories
Maps

46. PREPARED BY
LAURA J. DERRICK

47. ORGANIZATION
BCCW/CASEY A/E

RETURN THIS FORM WHEN COMPLETED TO: OFFICE OF HISTORIC PRESERVATION
P.O. BOX 176
JEFFERSON CITY, MISSOURI 65102

IF ADDITIONAL SPACE IS NEEDED, ATTACH SEPARATE SHEET(S) TO THIS FORM

48. DATE 12/15/87

49. REVISION DATE(S) 6/20/88

MINOLTA
FUJICA
DOUBLE EXPOSURE
SHOP
WE BUY
GOLD / SILVER
OPEN
DISTRIBUTOR

MISSOURI OFFICE OF HISTORIC PRESERVATION

ARCHITECTURAL/HISTORIC INVENTORY SURVEY FORM

1. NO. 6

2. COUNTY JASPER

3. LOCATION OF NEGATIVES POST ART LIBRARY

4. PRESENT LOCAL NAME(S) OR DESIGNATION(S)
DOUBLE EXPOSURE

5. OTHER NAME(S)
HEATHWOOD BLOCK

6. SPECIFIC LEGAL LOCATION
TOWNSHIP _____ RANGE _____ SECTION _____
IF CITY OR TOWN, STREET ADDRESS
222-224 S. MAIN

7. CITY OR TOWN IF RURAL, VICINITY
JOPLIN

8. DESCRIPTION OF LOCATION
SOUTHWEST CORNER OF THIRD STREET AND MAIN

9. COORDINATES UTM
LAT
LONG NA

10. SITE ( ) STRUCTURE ( )
BUILDING (X) OBJECT ( )

11. ON NATIONAL REGISTER? YES ( ) NO (X)

12. IS IT ELIGIBLE? YES ( ) NO ( )

13. PART OF ESTAB. HIST. DISTRICT? YES ( ) NO (X)

14. DISTRICT POTENTIAL? YES (X) NO ( )

15. NAME OF ESTABLISHED DISTRICT
NONE

16. THEMATIC CATEGORY
COMMERCIAL

17. DATE(S) OR PERIOD
1883

18. STYLE OR DESIGN
LOW-STYLE COMMERCIAL

19. ARCHITECT OR ENGINEER
UNKNOWN

20. CONTRACTOR OR BUILDER
UNKNOWN

21. ORIGINAL USE, IF APPARENT
DRUG STORE/SALOON-BARBER SHOP

22. PRESENT USE
CAMERA SHOP

23. OWNERSHIP PUBLIC ( ) PRIVATE (X)

24. OWNER'S NAME AND ADDRESS IF KNOWN
HOWARD HOGAN
801 E. 20th 781-5812

25. OPEN TO PUBLIC? YES (X) NO ( )

26. LOCAL CONTACT PERSON OR ORGANIZATION
HOWARD HOGAN 623-5330

27. OTHER SURVEYS IN WHICH INCLUDED
NONE

28. NO OF STORIES TWO

29. BASEMENT? YES (X) NO ( )
FULL

30. FOUNDATION MATERIAL
BRICK

31. WALL CONSTRUCTION
BRICK BEARING

32. ROOF TYPE AND MATERIAL
FLAT-ASPHALT

33. NO. OF BAYS
FRONT SIDE

34. WALL TREATMENT
BRICK/TILE/WOOD

35. PLAN SHAPE RECTANGLE

36. CHANGES (EXPLAIN IN NO. 42) ADDITION ( ) ALTERED ( ) MOVED ( )

37. CONDITION
INTERIOR DETERIORATED
EXTERIOR FAIR

38. PRESERVATION UNDERWAY? YES ( ) NO (X)

39. ENDANGERED? BY WHAT? YES ( ) NO (X)

40. VISIBLE FROM PUBLIC ROAD? YES (X) NO ( )

41. DISTANCE FROM AND FRONTAGE ON ROAD 10ft
100ft E./200ft S.

42. FURTHER DESCRIPTION OF IMPORTANT FEATURES
CORNER ENTRANCE

PHOTO MUST BE PROVIDED

43. HISTORY AND SIGNIFICANCE
TYPICAL BUILDING BLOCK BUILT DURING BUILDING BOOM OF 1880's

44. DESCRIPTION OF ENVIRONMENT AND OUTBUILDINGS
PART OF THE MAIN STREET COMMERCIAL STRIP ADJACENT TO BUILDINGS OF SIMILAR PERIOD AND USE

45. SOURCES OF INFORMATION
POST ART LIBRARY

46. PREPARED BY
L.J. DERRICK

47. ORGANIZATION
BCCW/Casey

48. DATE 9/2/87

49. REVISION DATE(S)

RETURN THIS FORM WHEN COMPLETED TO: OFFICE OF HISTORIC PRESERVATION
P.O. BOX 176
JEFFERSON CITY, MISSOURI 65102

IF ADDITIONAL SPACE IS NEEDED, ATTACH SEPARATE SHEET(S) TO THIS FORM

1. NO. 2. COUNTY 4. PRESENT LOCAL NAME(S) OR DESIGNATION(S) 5. OTHER NAME(S) 6. TOWNSHIP RANGE SECTION

JOPLIN HISTORIC SURVEY -
DIRECTIVE FOR INVENTORY SHEETS

1. Not Applicable.
2. Given.
3. Not Applicable.
4. Any name the property is known by in the community or building name.
5. Any person or thing associated with the building and events which took place there.
6. Street Address.
7. Given.
8. If property is not located on Sanborn Map, draw general outline following the instructions on the inventory sheet. Also show assumed property lines.
9. Not Applicable.
10. Site - Location of a significant event, historic occupation or activity, building or structure-whether standing, ruined, or vanished; location itself possesses historical, cultural, or archeological value.
    Building - A building such as a house, barn, church, hotel, or similar construction created to shelter any form of human activity.
    Structure - Building constructed for purposes other than creating shelter. (Such as a bridge.)
    Object - Construction which is primarily artistic in nature or is relatively small in scale and simply constructed.
11. Not Applicable.
12. Not Applicable.
13. Is the building being inventoried within the boundaries on the survey map?
14. Not Applicable.
15. Given.
16. Which of these catagories describe the building's function?
17. When was the building constructed? How much did it cost to build.
18. Not Applicable.
19. Who designed the building?
20. Who built the building?
21. What was the building's original function, what was it used for? (retail, office, etc.) What was it used for in the time after initial construction to the present?
22. What is it used for today?
23. Is the building owned by a private individual or a public entity?
24. Names of Owners.
25. Is the building accessible at any time, are parts of it only open certain hours or at all?
26. Who can be contacted to see the building if needed?
27. Not Applicable.
28. How many floors does the building have?
29. What type of basement does it have, if any?
30. Mark the appropriate foundation type.
31. Mark the appropriate wall construction.
32. Mark the appropriate roof type/trim/forms (if any)/chimney(if any).
33. Denote the number of bays between structural columns.
34. Mark the appropriate wall treatment. window/door type/treatment.
35. Mark the appropriate plan configuration.
36. Have there been any changes made to the building since its initial construction?
37. What kind of condition is the building in now?
38. Is the building currently being restored? What plans (if any) are being made concerning the building. (i.e. Restoration, Renovation, Remodeling, etc.)
39. Is the building going to be torn down, moved, or inappropriately renovated? Why?
40. Not Applicable.
41. How far is the building from the street curb and what is the length of its frontwall?
42. Are there any other details about the building that should be documented?
43. What is the building's history?
44. How does the immediate area affect the building?
45. Where did the information come from?
46. Who filled out the inventory form?
47. What organization (if any) are they associated with?
48. What date was the inventory started?
49. What date was the inventory amended or revised?

If there are any questions concerning any part of the inventory sheet please contact:

Leslie Simpson	Laura Derrick
Post Art Library	BCCW/Casey Arch.
Joplin Public Library	705 Woodruff Bldg.
782-5419	Springfield, Mo 65806
	869-0719

If there are any comments or suggestions concerning the layout or information on the inventory sheets please let us know so it can be revised.
If some of the information on the sheets is unfamiliar or the answer is unavaiable make a note of this on the sheet where the questions occur.

16 JP-MS-003-078

JOPLIN HISTORIC SURVEY - INVENTORY SHEET

1. Inventory Number 6
2. County Jasper
3. (N.A.)
4. Present Local Name(s) or Designation(s): Double Exposure / Vacant
5. Other Historic Name(s) or Event(s): Heathwood Block

6. Specific Location - Street Address: 2-2-324 Main
7. City Joplin State Mo
8. Description of Location: Sketch the plan of the structure; indicate outbuildings and relationships to street; place X at main entrance, show porches, lightly shade one-story entrance.

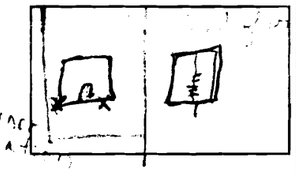

9. (N.A.)
10. Site ( ) Building ✓ Structure ( ) Object ( )
11. (N.A.)
12. (N.A.)
13. Part of Proposed District ? yes ✓ no( )
14. (N.A.)
15. Name of Proposed District _____

16. Thematic Catagory - Commercial ✓ Railroad ( ) Mining ( ) Other ( )_____
17. Date of Construction 1883-
    Period of Construction _____
    Cost of Construction _____
18. Overall Architectural Aspect:
    Style _____
    - Is this type of structure common in the area now ? yes ✓ no( )
    - Was this type of structure common in the area in the past? yes ✓ no( )
19. Architect or Engineer _____
20. Contractor/Builder _____
21. Original Use drug store / saloon + barber shop
    Subsequent Use _____
22. Present Use - First Floor Carwash Shop
    Other Floors _____
23. Present Ownership - Public ( ) Private (✓)
24. Original Owner THOMAS HEATHWOOD
    Present Owner HOWARD HOGAN
    Address/Phone 701 E 20th / 623-5330
25. Accessibility - Open to Public yes ✓ no( ) 781-5812
    Restricted yes( ) no(✓)
    Unrestricted yes(✓) no( )
26. Local Contact Person or Organization : HOWARD HOGAN Phone: 623-5330
27. (N.A.)

28. Number of Stories - 1( ) 1 1/2( ) 2(✓) 3( ) 4( ) _____
29. Basement - Full (✓) Crawl Space ( ) Partial ( ) None ( )
30. Foundation Type -

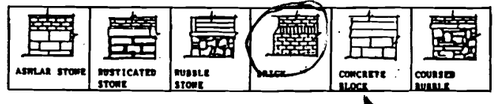

Rear addition filled in

31. Wall Construction -

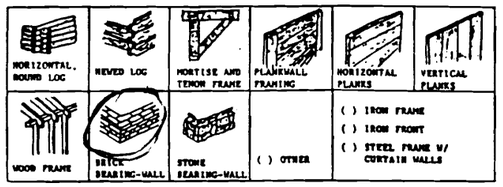

32. Roof Type -

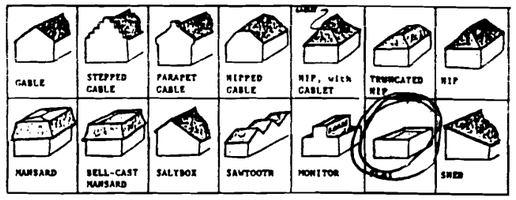

Roof Trim -

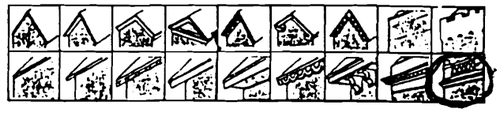

Multiple Roof Forms- Towers ( ) Metal Cresting ( )
Cupola ( ) Finials ( )
Other ( ) _____

Chimney - Straddle Ridge ( ) Center ( )
Front Slope ( ) Side ( )
Side Slope ( ) Back Slope ( )
Interior ( ) Exterior ( )

33. Number of Bays - Front _____ Side _____
34. Wall Treatment:
    Stone



Stone Treatment



Brick Patterns - Color Red (painted green)



Concrete

POURED | BLOCK | PRE-CAST PANEL, PLAIN | PRE-CAST PANEL, SHAPED | OTHER

Metal

GALVANIZED TIN OR IRON | METAL SHEET | METAL/GLASS | CAST IRON | OTHER

Composition Tile (with entrance) (later period)

SLATE | TILE | PLASTER OR STUCCO | ASBESTOS CEMENT SHEET | COMPOSITION SHINGLE | OTHER

Wood - Painted Color green

VERTICAL BOARD & BATTEN | SHIPLAP | SHINGLE | CLAPBOARD | SPLIT WEATHERBOARD

ASHLAR IMITATION | FLUSH-BOARD | UNDULANT PATTERN | IMBRICATED SHINGLES | OTHER

Dormers:
Hipped ( )
Decorated ( )
Facade ( )
Sides ( )
Rear ( )

GABLED DORMER | SHED DORMER | WALL DORMER | EYEBROW

Windows - Painted Color green

DOUBLE-HUNG 6/6 lights | DOUBLE-HUNG 12/12 lights | DOUBLE-HUNG 2/2 lights | MULLION w/ TRANSOM | TRIPLE-HUNG 8/8/8 lights | ORIEL

AWNING | HOPPER | CASEMENT | HORIZ. SLIDE | PALLADIAN | FRIEZE

Surrounds - Plain ( ) Decorated ( ) Arch ( )
Pediment ( ) Shaped Lintel (X)
Placement - Regular (X) Irregular ( )
Projecting Bays or Oriels ( )
Stained Glass yes( ) no(X)
Modern Storm Windows yes( ) no(X)

Doors:
Straight (X) Arched ( ) Plain ( ) Decorated ( )
Modern Storm Doors yes( ) no(X)
Typical Storefront yes(X) no( )
Unusual Treatment corner entrance

Window and Door Treatments

PLAIN STONE LINTEL | SHAPED LINTEL | CARVED STONE w/ BRACKETS | HOODMOLD, DRIPSTONE, or LABEL

ENTABLATURE | TRIANGULAR PEDIMENT | SEGMENTAL PEDIMENT | BROKEN PEDIMENT | LANCET

SEMI-CIRCULAR or ROMAN ARCH | TUDOR ARCH | POINTED ARCH | OGEE ARCH | SEGMENTAL ARCH

SEMI-ELLIPTICAL ARCH | STILTED ARCH | FLAT ARCH | FANLIGHT | TRABEATED

CONTINUOUS SILL | PLAIN SLIP SILL | PLAIN LUG SILL | CARVED & BRACKETED LUG SILL | DECORATED SLIP SILL

Building Form Treatments

ARCHADING | BUTTRESSED WALL | ARCADED CORBEL TABLE | PILASTER | RECESSED PANELS

FULL PORTICO | CENTRAL PAVILION | PIERS/SPANDRELS | HORIZONTAL WOOD | OTHER

Miscellaneous

EXPOSED RAFTERS | BRACKETED CORNICE | BOX CORNICE | BATTLEMENTS | HOOD, over door

BRACKET or DRIP | FINIAL | URN | CRESTINGS | OTHER

DORIC | COMPOSITE | CORINTHIAN | IONIC | TUSCAN

Other Exterior Detailing - Decorative Panels ( )
Balconies ( ) Quoins ( )
Date Stone ( ) Porch ( )
String or Belt Course ( )

- Where were the materials used for construction obtained:
(i.e. Local brick-yards, quarries, out-of-state suppliers, etc.)
probably Rothanberger
brick (early local kilns)

35. Plan Shape

RECTANGULAR | SQUARE | L-SHAPED | T-SHAPED | U-SHAPED

GREEK CROSS | LATIN CROSS | CIRCULAR | OCTAGONAL | IRREGULAR

36. Changes - Addition
Alteration
Moved

37. Apparent Condition - Exterior: ( )Excellent
( )Good
(X)Fair
( )Deteriorated
( )Ruins
( )No Visible Remains
Interior: ( ) Excellent
( )Good
( )Fair
(X)Deteriorated
( )Ruins
( )No Visible Remains

38. Rennovation Underway yes( ) no( )
Preservation Underway yes( ) no( )
Future Plans for Property

39. Endangered yes( ) no( ) By What ?

40. (N.A.)
41. Distance From Road ____ Frontage on Road X

42. Further Description of Important Features:
decorative brickwork around top

43. Is this property associated with persons, events, development, movements, etc., significant to the history of the community, state, or nation ? Briefly Explain:
See Page 4

44. Description of Environment and Outbuildings:

Is property integrally associated with any vistas, parks, landscapes ? yes( ) no(X) If yes, explain:

Environment - (X)Densely Built UP
( )Scattered Development
( )Open Land
Surrounding Buildings - (X)Similar Period
( )Later Period ( )Earlier Period
( )Institutional (X)Commercial
( )Industrial ( )Residential
( )Other
Property is prominent within environment - yes( ) no( )

45. Documentation:
Indicate what legal records, county histories, maps, etc., were used to document facts about the property:
( )Court Records (chain of title ro abstract, etc.)
( )County Histories
( )Old Photographs - Location
Approx. Date
(X)Newspaper Clippings - Location Library JDH 4/15/1983
Date 1983
(X)City Directories - Location Library
(X)Maps (plats, atlases) - Location Library
( )Other

46. Prepared By [illegible] Phone [illegible]
47. Organization [illegible]
48. Date [illegible]
49. Date of Revision

Any Other Comments or Observations: Last tenate on the north portion was the Lamppost Bar.

Cutley Pale vaults all over basement
coal bin was in southeast corner of the basement
Loading chute - southeast part of building

1 Later Wilder Drugstore.
Upper floor was rented out as offices and boarding rooms.
4 Typical business block built during building boom in the 1920s.
[illegible] an overhang [illegible] corner [illegible] buildings

(4) Jay Wilders wife from Wilder brought pressmen in from Chicago to Joplin for many years. He added much to the culture aspect of the city
Full Basement - dirt floor 3/4 - of concrete floor on each side

Hilda Sullerlee 623-5709
Summer

Boom light in southwest corner of [illegible]
Drug vault in southwest corner of 1st floor
many doors
Pops upstairs
" " on north side
each apartment had a vent visible from south side
north side had skylight

AMERICAN BUSINESS SYSTEMS
3M
Home of
Camera
Shop
PROCESSING &
PHOTO COPYING
REPAIR
BOH-SELL-TRADE
STUDIO WORK
417 782-1993
We Offer The Fastest, Frien
NIKON
MINOLTA

MISSOURI OFFICE OF HISTORIC PRESERVATION
ARCHITECTURAL/HISTORIC INVENTORY SURVEY FORM

1. NO. 17
2. COUNTY JASPER
3. LOCATION OF NEGATIVES POST ART MEMORIAL LIB.
4. PRESENT LOCAL NAME(S) OR DESIGNATION(S) JOPLIN PUBLIC LIBRARY
5. OTHER NAME(S) SITE OF CONNOR HOTEL
6. SPECIFIC LEGAL LOCATION TOWNSHIP___ RANGE___ SECTION___ IF CITY OR TOWN, STREET ADDRESS 300 S. MAIN
7. CITY OR TOWN JOPLIN IF RURAL, VICINITY
8. DESCRIPTION OF LOCATION ENTIRE 300 BLOCK OF THE WEST SIDE OF SOUTH MAIN STREET
9. COORDINATES UTM LAT LONG
10. SITE( ) STRUCTURE( ) BUILDING(X) OBJECT( )
11. ON NATIONAL REGISTER YES( ) NO (X)
12. IS IT ELIGIBLE YES( ) NO(X)
13. PART OF ESTAB. DISTRICT YES( ) NO(X)
14. DISTRICT POTENTIAL YES( ) NO(X)
15. NAME OF ESTABLISHED DISTRICT NONE
16. THEMATIC CATEGORY COMMERCIAL
17. DATE(S) OR PERIOD 1981
18. STYLE OR DESIGN
19. ARCHITECT OR ENGINEER
20. CONTRACTOR OR BUILDER
21. ORIGINAL USE, IF APPARENT
22. PRESENT USE LIBRARY
23. OWNERSHIP PUBLIC (X) PRIVATE ( )
24. OWNER'S NAME AND ADDRESS IF KNOWN
25. OPEN TO PUBLIC YES( ) NO ( )
26. LOCAL CONTACT PERSON OR ORGANIZATION
27. OTHER SURVEY IN WHICH INCLUDED NONE
28. NO.OF STORIES 1
29. BASEMENT YES( ) NO ( )
30. FOUNDATION MATERIAL
31. WALL CONSTRUCTION
32. ROOF TYPE & MATERIAL FLAT
33. NO. OF BAYS FRONT SIDE
34. WALL TREATMENT
35. PLAN SHAPE IRREGULAR
36. CHANGES (EXPLAIN IN NO.42) ADDITION( ) ALTERED ( ) MOVED ( )
37. CONDITION INTERIOR EXTERIOR
38. PRESERVATION UNDERWAY YES( ) NO(X)
39. ENDANGERED BY WHAT YES ( ) NO(X)
40. VISIBLE FROM PUBLIC ROAD YES(X) NO( )
41. DISTANCE FROM AND FRONTAGE ON ROAD

42. FURTHER DESCRIPTION OF IMPORTANT FEATURES

43. HISTORY AND SIGNIFICANCE - ENTIRE BLOCK WAS RAZED IN 1979 SITE OF CONNOR HOTEL, OTHER HISTORIC BUSINESSES AND A THEATRE - THE CONNOR WAS ON THE NATIONAL REGISTER WHEN IT WAS TORN DOWN

44. DESCRIPTION OF ENVIRONMENT AND OUTBUILDINGS

45. SOURCES OF INFORMATION
46. PREPARED BY LAURA J. DERRICK
47. ORGANIZATION BCCW/CASEY A/E

RETURN THIS FORM WHEN COMPLETED TO: OFFICE OF HISTORIC PRESERVATION P.O. BOX 176 JEFFERSON CITY, MISSOURI 65102
IF ADDITIONAL SPACE IS NEEDED, ATTACH SEPARATE SHEET(S) TO THIS FORM

48. DATE 12/15/87
49. REVISION DATE(S)

MISSOURI OFFICE OF HISTORIC PRESERVATION

ARCHITECTURAL/HISTORIC INVENTORY SURVEY FORM

1. NO. 1)

2. COUNTY JASPER

3. LOCATION OF NEGATIVES POST ART LIBRARY

4. PRESENT LOCAL NAME(S) OR DESIGNATION(S)
JOPLIN PUBLIC LIBRARY

5. OTHER NAME(S)
SITE OF CONNOR HOTEL

6. SPECIFIC LEGAL LOCATION
TOWNSHIP _____ RANGE _____ SECTION _____
IF CITY OR TOWN, STREET ADDRESS
300 S. MAIN

7. CITY OR TOWN IF RURAL, VICINITY
JOPLIN

8. DESCRIPTION OF LOCATION
ENTIRE 300 BLOCK OF THE WEST SIDE OF SOUTH MAIN STREET

9. COORDINATES UTM
LAT
LONG

10. SITE ( ) STRUCTURE ( ) BUILDING (X) OBJECT ( )

11. ON NATIONAL REGISTER ? YES ( ) NO (X)

12. IS IT ELIGIBLE ? YES ( ) NO (X)

13. PART OF ESTAB. HIST. DISTRICT ? YES ( ) NO (X)

14. DISTRICT POTENTIAL ? YES ( ) NO (X)

15. NAME OF ESTABLISHED DISTRICT
NONE

16. THEMATIC CATEGORY

17. DATE(S) OR PERIOD
1981

18. STYLE OR DESIGN

19. ARCHITECT OR ENGINEER

20. CONTRACTOR OR BUILDER

21. ORIGINAL USE, IF APPARENT

22. PRESENT USE
LIBRARY

23. OWNERSHIP PUBLIC (X) PRIVATE ( )

24. OWNER'S NAME AND ADDRESS IF KNOWN

25. OPEN TO PUBLIC ? YES (X) NO ( )

26. LOCAL CONTACT PERSON OR ORGANIZATION

27. OTHER SURVEYS IN WHICH INCLUDED
NONE

28. NO. OF STORIES ONE

29. BASEMENT ? YES ( ) NO ( )

30. FOUNDATION MATERIAL

31. WALL CONSTRUCTION

32. ROOF TYPE AND MATERIAL

33. NO. OF BAYS FRONT SIDE

34. WALL TREATMENT

35. PLAN SHAPE IRREGULAR

36. CHANGES (EXPLAIN IN NO. 42) ADDITION ( ) ALTERED ( ) MOVED ( )

37. CONDITION
INTERIOR _____
EXTERIOR _____

38. PRESERVATION UNDERWAY ? YES ( ) NO (X)

39. ENDANGERED ? BY WHAT ? YES ( ) NO (X)

40. VISIBLE FROM PUBLIC ROAD ? YES (X) NO ( )

41. DISTANCE FROM AND FRONTAGE ON ROAD

42. FURTHER DESCRIPTION OF IMPORTANT FEATURES

PHOTO MUST BE PROVIDED

43. HISTORY AND SIGNIFICANCE

ENTIRE BLOCK WAS RAZED IN 1979
SITE OF CONNOR HOTEL, OTHER HISTORIC BUSINESSES AND A THEATRE - THE CONNOR WAS ON THE NATIONAL REGISTER WHEN IT WAS TORM DOWN

44. DESCRIPTION OF ENVIRONMENT AND OUTBUILDINGS

COMMERCIAL BUILDINGS ON THE NORTH AND SOUTH SIDES OF EARLIER PERIODS

45. SOURCES OF INFORMATION
POST ART LIBRARY

46. PREPARED BY
L.J.DERRICK

47. ORGANIZATION
BCCW/Casey

48. DATE 9/2/87

49. REVISION DATE(S)

RETURN THIS FORM WHEN COMPLETED TO: OFFICE OF HISTORIC PRESERVATION
P.O. BOX 176
JEFFERSON CITY, MISSOURI 65102

IF ADDITIONAL SPACE IS NEEDED, ATTACH SEPARATE SHEET(S) TO THIS FORM

1. NO. 2. COUNTY 4. PRESENT LOCAL NAME(S) OR DESIGNATION(S) 5. OTHER NAME(S) 6. TOWNSHIP RANGE SECTION

35. Plan Shape

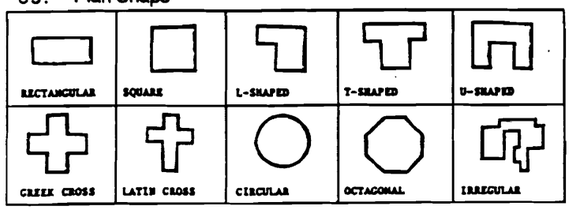

36. Changes - Addition _____
Alteration _____
Moved _____

37. Apparent Condition - Exterior: ( )Excellent
( )Good
( )Fair
( )Deteriorated
( )Ruins
( )No Visible Remains
Interior: ( ) Excellent
( )Good
( )Fair
( )Deteriorated
( )Ruins
( )No Visible Remains

38. Rennovation Underway yes( ) no( )
Preservation Underway yes( ) no( )
Future Plans for Property _____

39. Endangered yes( ) no( ) By What ? _____

40. (N.A.)
41. Distance From Road _____ Frontage on Road _____

42. Further Description of Important Features:

43. Is this property associated with persons, events, development, movements, etc., significant to the history of the community, state, or nation ?
Briefly Explain: _____

44. Description of Environment and Outbuildings:
Is property integrally associated with any vistas, parks, landscapes ? yes( ) no( ) If yes, explain: _____

Environment - ( )Densely Built UP
( )Scattered Development
( )Open Land
Surrounding Buildings - ( )Similar Period
( )Later Period ( )Earlier Period
( )Institutional ( )Commercial
( )Industrial ( )Residential
( )Other _____
Property is prominent within environment - yes( ) no( )

45. Documentation:
Indicate what legal records, county histories, maps, etc., were used to document facts about the property:
( )Court Records (chain of title ro abstract, etc.)
( )County Histories
( )Old Photographs - Location _____
Approx. Date _____
( )Newspaper Clippings - Location _____
Date _____
( )City Directories - Location _____
( )Maps (plats, atlases) - Location _____
( )Other _____

46. Prepared By: _____ Phone: _____
47. Organization: _____
48. Date _____
49. Date of Revision _____

Any Other Comments or Observations:

Entire block razed in 1919. Site of Joplin Hotel, then Connor Hotel. Also many historic business buildings and a theater. Connor was torn down even though it was on the National Register. New Joplin Public Library built in 1981.

17-17 JP-A5-003-079

JOPLIN HISTORIC SURVEY - INVENTORY SHEET

1. Inventory Number 0 (N.A.)
2. County Jasper
3. (N.A.)
4. Present Local Name(s) or Designation(s): Joplin Public Library
5. Other Historic Name(s) or Event(s): Site of Connor Hotel + others.

6. Specific Location - Street Address: 300 Main
7. City Joplin State Missouri
8. Description of Location: Sketch the plan of the structure; indicate outbuildings and relationships to street; place X at main entrance, show porches, lightly shade one-story elements

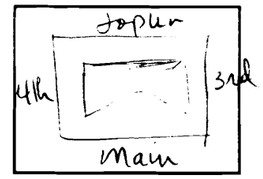

9. (N.A.)
10. Site ( ) Building ( ) Structure ( ) Object ( )
11. (N.A.)
12. (N.A.)
13. Part of Proposed District ? yes( ) no( )
14. (N.A.)
15. Name of Proposed District Joplin_Downtown

16. Thematic Catagory - Commercial ( ) Railroad ( )
Mining ( ) Other ( )
17. Date of Construction 1981
Period of Construction (N.A.)
Cost of Construction _____
18. Overall Architectural Aspect:
Style (N.A.)
- Is this type of structure common in the area now ? yes( ) no( )
- Was this type of structure common in the area in the past? yes( ) no( )
19. Architect or Designer See note
20. Contractor/Builder _____
21. Original Use _____
Subsequent Use _____
22. Present Use - First Floor _____
Other Floors _____
23. Present Ownership - Public ( ) Private ( )
24. Original Owner _____
Present Owner _____
Address/Phone _____
25. Accessibility - Open to Public yes( ) no( )
Restricted yes( ) no( )
26. Local Contact Person or Organization :
_____ Phone: _____
27. (N.A.)

28. Number of Stories - 1( ) 2( ) 3( ) 4( ) _____
29. Basement - Full ( ) Crawl Space ( ) Partial ( )
None ( )

30. Foundation Type -

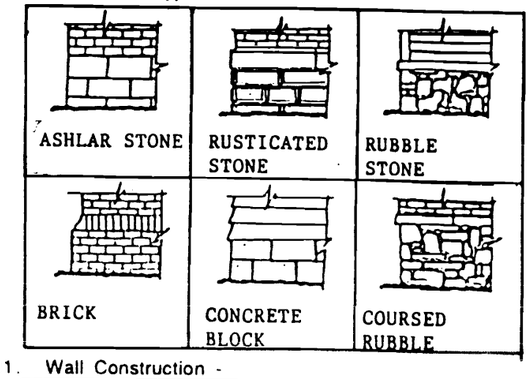

31. Wall Construction -

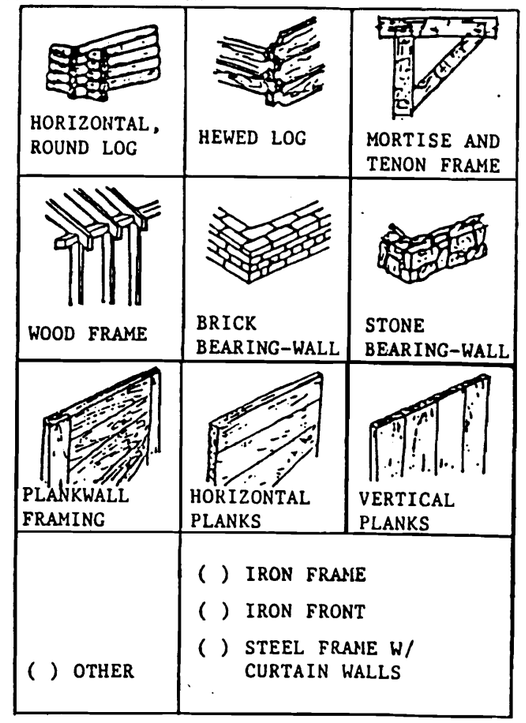

32. Roof Type -

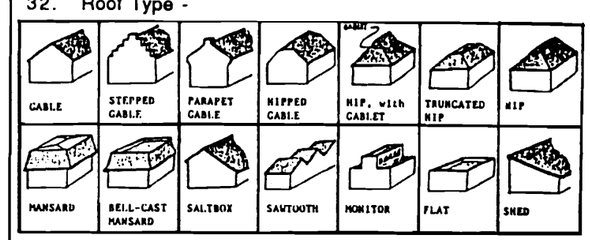

Roof Trim -



Multiple Roof Forms-Towers ( ) Metal Cresting ( )
Cupola ( ) Finials ( )
Other ( ) _____

Chimney - Straddle Ridge ( ) Center ( )
Front Slope ( ) Side ( )
Side Slope ( ) Back Slope ( )
Interior ( ) Exterior ( )

33. Number of Bays - Front _____ Side _____
34. Wall Treatment:

Stone



Stone Treatment

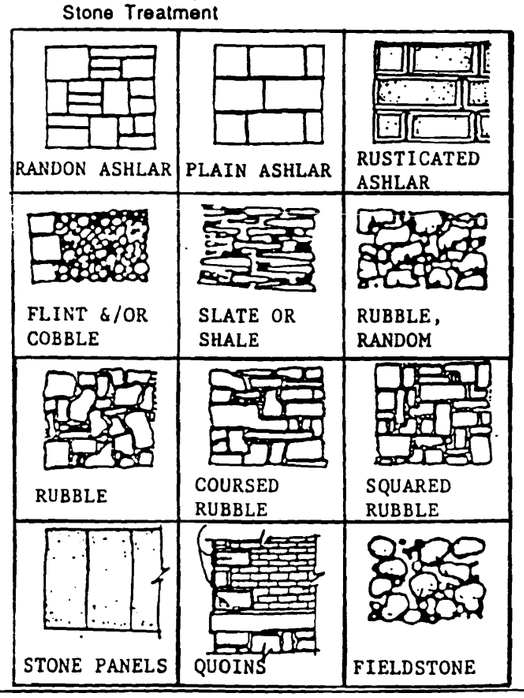

Brick Pattern - Color _____

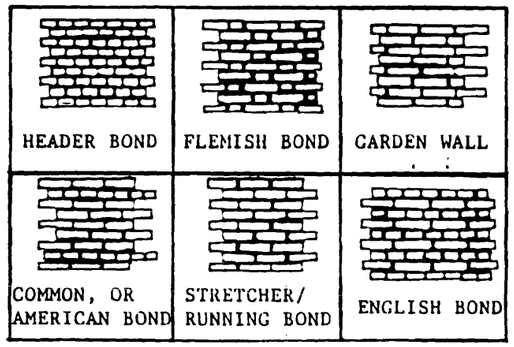

Concrete

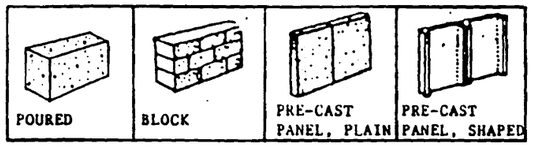

Metal

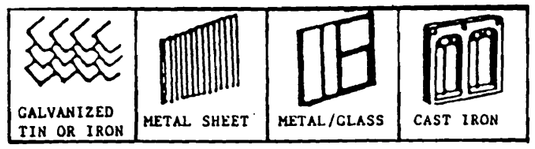

Composition Tile

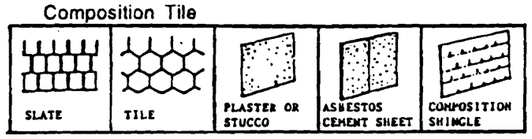

Wood - Painted Color _____

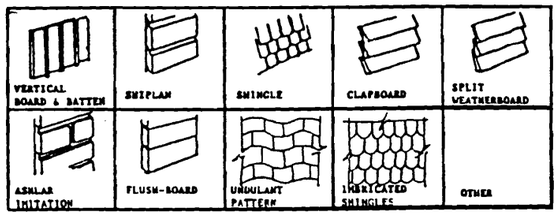

Dormers:
Hipped( ) Decorated( ) Facade( ) Sides( ) Rear( )



Windows - Painted Color _____

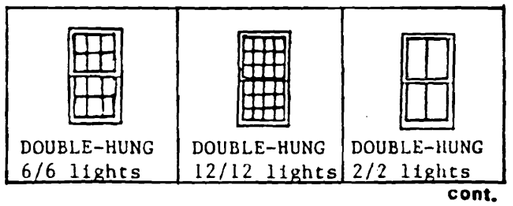

cont.

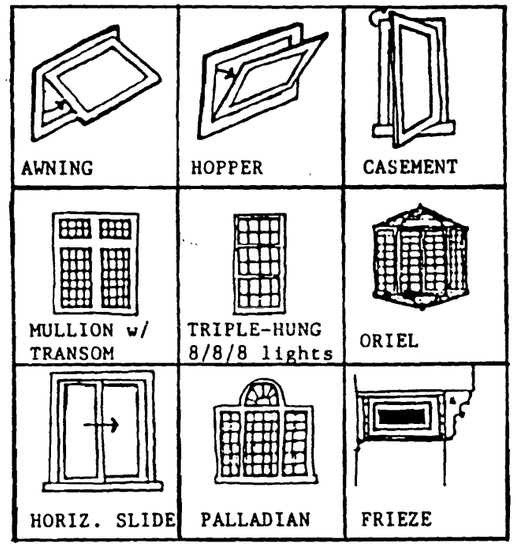

Surrounds - Plain ( ) Decorated ( ) Arch ( )
Pediment ( ) Shaped Lintel ( )
Placement - Regular ( ) Irregular ( )
Projecting Bays or Oriels ( )
Stained Glass yes( ) no( )
Modern Storm Windows yes( ) no( )

Doors:
Straight ( ) Arched ( ) Plain ( ) Decorated ( )
Modern Storm Doors yes( ) no( )
Typical Storefront yes( ) no( )
Unusual Treatment _____

Window and Door Treatments

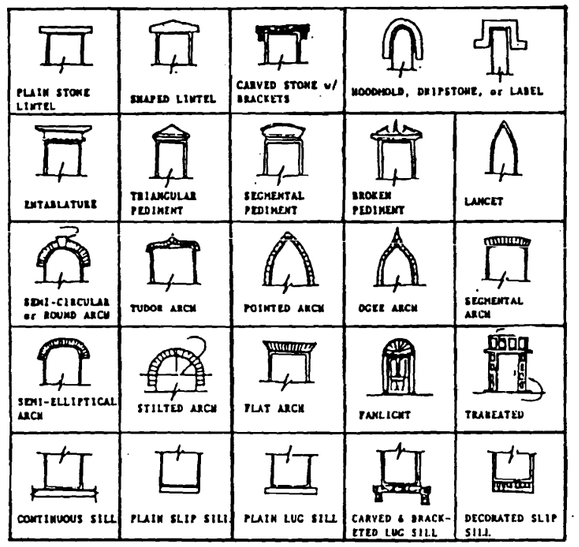

Building Form Treatments

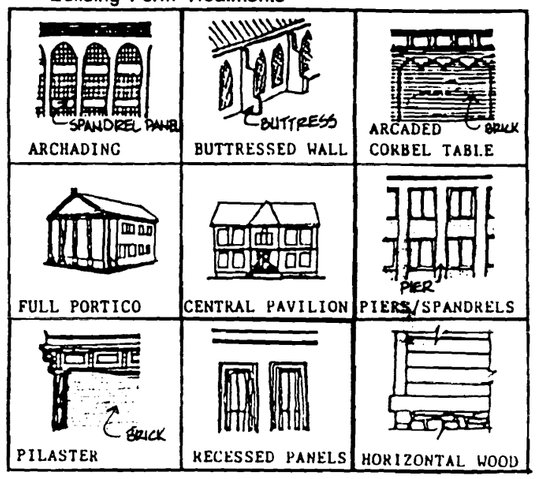

Miscellaneous

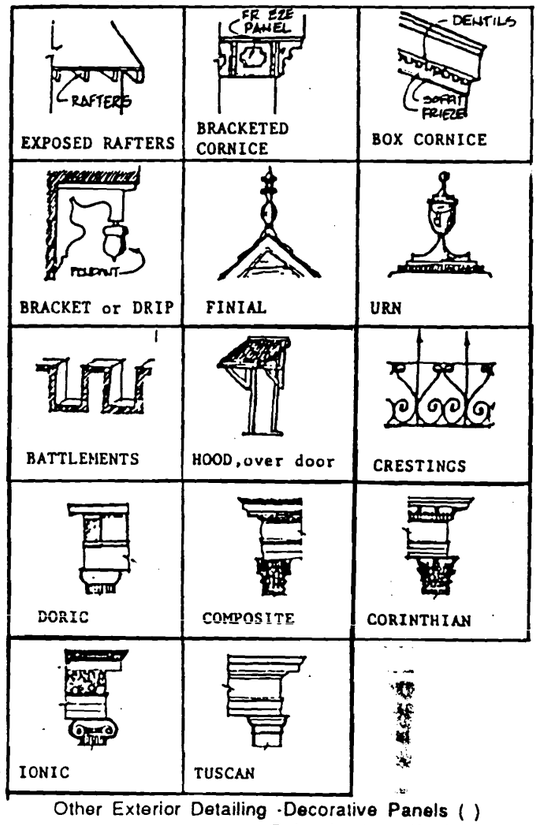

Other Exterior Detailing -Decorative Panels ( )
Balconies ( ) Quoins ( )
Date Stone ( ) Porch ( )
String or Belt Course ( )

- Where were the materials used for construction obtained: (i.e. Local brick-yards, quarries, out-of-state suppliers, etc.)

_____

_____

JP-AS-OCS-OPC

MISSOURI OFFICE OF HISTORIC PRESERVATION
ARCHITECTURAL/HISTORIC INVENTORY SURVEY FORM

1. NO. 55

2. COUNTY JASPER

3. LOCATION OF NEGATIVES POST ART MEMORIAL LIB.

4. PRESENT LOCAL NAME(S) OR DESIGNATION(S)
KPL GAS CO.

5. OTHER NAME(S)

6. SPECIFIC LEGAL LOCATION
TOWNSHIP___ RANGE___ SECTION___
IF CITY OR TOWN, STREET ADDRESS
303 MAIN

7. CITY OR TOWN IF RURAL, VICINITY
JOPLIN

8. DESCRIPTION OF LOCATION

NEW CONSTRUCTION

9. COORDINATES UTM
LAT
LONG

10. SITE( ) STRUCTURE( )
BUILDING(X) OBJECT( )

11. ON NATIONAL REGISTER YES( ) NO (X)

12. IS IT ELIGIBLE YES( ) NO(X

13. PART OF ESTAB. DISTRICT YES( ) NO(X)

14. DISTRICT POTENTIAL YES( ) NO(X)

15. NAME OF ESTABLISHED DISTRICT

16. THEMATIC CATEGORY
COMMERCIAL

17. DATE(S) OR PERIOD
1973

18. STYLE OR DESIGN

19. ARCHITECT OR ENGINEER

20. CONTRACTOR OR BUILDER

21. ORIGINAL USE, IF APPARENT

22. PRESENT USE

23. OWNERSHIP PUBLIC ( ) PRIVATE (X)

24. OWNER'S NAME AND ADDRESS IF KNOWN

25. OPEN TO PUBLIC YES( ) NO ( )

26. LOCAL CONTACT PERSON OR ORGANIZATION

27. OTHER SURVEY IN WHICH INCLUDED
NONE

28. NO.OF STORIES

29. BASEMENT YES( ) NO ( )

30. FOUNDATION MATERIAL

31. WALL CONSTRUCTION

32. ROOF TYPE & MATERIAL
FLAT

33. NO. OF BAYS
FRONT SIDE

34. WALL TREATMENT

35. PLAN SHAPE RECTANGLE

36. CHANGES (EXPLAIN IN NO.42) ADDITION( ) ALTERED ( ) MOVED ( )

37. CONDITION
INTERIOR
EXTERIOR

38. PRESERVATION UNDERWAY YES( ) NO(X)

39. ENDANGERED BY WHAT YES ( ) NO(X)

40. VISIBLE FROM PUBLIC ROAD YES(X) NO( )

41. DISTANCE FROM AND FRONTAGE ON ROAD

42. FURTHER DESCRIPTION OF IMPORTANT FEATURES

43. HISTORY AND SIGNIFICANCE

44. DESCRIPTION OF ENVIRONMENT AND OUTBUILDINGS

45. SOURCES OF INFORMATION

46. PREPARED BY
LAURA J. DERRICK

47. ORGANIZATION
BCCW/CASEY A/E

48. DATE
12/15/87

49. REVISION DATE(S)

RETURN THIS FORM WHEN COMPLETED TO: OFFICE OF HISTORIC PRESERVATION
P.O. BOX 176
JEFFERSON CITY, MISSOURI 65102

IF ADDITIONAL SPACE IS NEEDED, ATTACH SEPARATE SHEET(S) TO THIS FORM

35. Plan Shape

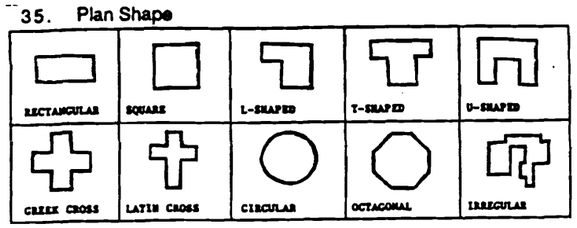

36. Changes - Addition _____
Alteration _____
Moved _____

37. Apparent Condition - Exterior: ( )Excellent
( )Good
( )Fair
( )Deteriorated
( )Ruins
( )No Visible Remains
Interior: ( ) Excellent
( )Good
( )Fair
( )Deteriorated
( )Ruins
( )No Visible Remains

38. Rennovation Underway yes( ) no( )
Preservation Underway yes( ) no( )
Future Plans for Property _____

39. Endangered yes( ) no( ) By What ? _____

40. (N.A.)
41. Distance From Road _____ Frontage on Road _____

42. Further Description of Important Features:

43. Is this property associated with persons, events, development, movements, etc., significant to the history of the community, state, or nation ?
Briefly Explain: _____

44. Description of Environment and Outbuildings:
Is property integrally associated with any vistas, parks, landscapes ? yes( ) no( ) If yes, explain: _____

Environment - ( )Densely Built UP
( )Scattered Development
( )Open Land
Surrounding Buildings - ( )Similar Period
( )Later Period ( )Earlier Period
( )Institutional ( )Commercial
( )Industrial ( )Residential
( )Other _____
Property is prominent within environment - yes( ) no( )

45. Documentation:
Indicate what legal records, county histories, maps, etc., were used to document facts about the property:
( )Court Records (chain of title ro abstract, etc.)
( )County Histories
( )Old Photographs - Location _____
Approx. Date _____
( )Newspaper Clippings - Location _____
Date _____
( )City Directories - Location _____
( )Maps (plats, atlases) - Location _____
( )Other _____
46. Prepared By: L. Simpson Phone: _____
47. Organization: _____
48. Date _____
49. Date of Revision _____

Any Other Comments or Observations:

Site of early bank + retail establishments built in 1884. Razed during urban renewal.

JP-HS-003-080

JOPLIN HISTORIC SURVEY - INVENTORY SHEET

1. Inventory Number 36 (N.A.)__
2. County __Jasper____
3. (N.A.)
4. Present Local Name(s) or Designation(s): KPL Gas Co.
5. Other Historic Name(s) or Event(s): _____

6. Specific Location - Street Address: 303 Main
7. City __Joplin_____ State __Missouri_____
8 Description of Location: Sketch the plan of the structure; indicate out-buildings and relationships to street; place X at main entrance, show porches, lightly shade one-story elements

recent construction see note

9. (N.A.)
10. Site ( ) Building ( ) Structure ( ) Object ( )
11. (N.A.)
12. (N.A.)
13. Part of Proposed District ? yes( ) no( )
14. (N.A.)
15. Name of Proposed District __Joplin_Downtown___

16. Thematic Catagory - Commercial ( ) Railroad ( )
Mining ( ) Other ( )_____
17. Date of Construction 1973
Period of Construction __(N.A.)_____
Cost of Construction _____
18. Overall Architectural Aspect:
Style __(N.A.)_____
- Is this type of structure common in the area now ? yes( ) no( )
- Was this type of structure common in the area in the past? yes( ) no( )
19. Architect or Designer _____
20. Contractor/Builder _____
21. Original Use _____
Subsequent Use _____
22. Present Use - First Floor_____
Other Floors _____
23. Present Ownership - Public ( ) Private ( )
24. Original Owner _____
Present Owner _____
Address/Phone _____
25. Accessibility - Open to Public yes( ) no( )
Restricted yes( ) no( )
26. Local Contact Person or Organization :
_____ Phone:_____
27. (N.A.)

28. Number of Stories - 1( ) 2( ) 3( ) 4( ) _____
29. Basement - Full ( ) Crawl Space ( ) Partial ( )
None ( )

30. Foundation Type -

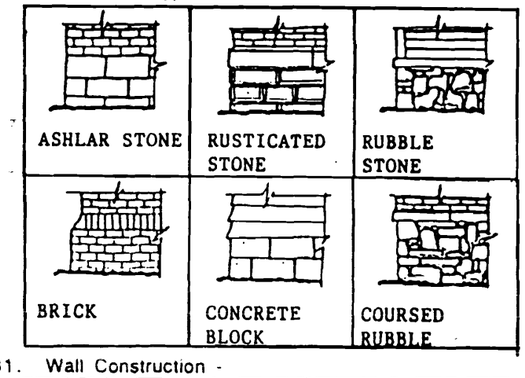

31. Wall Construction -

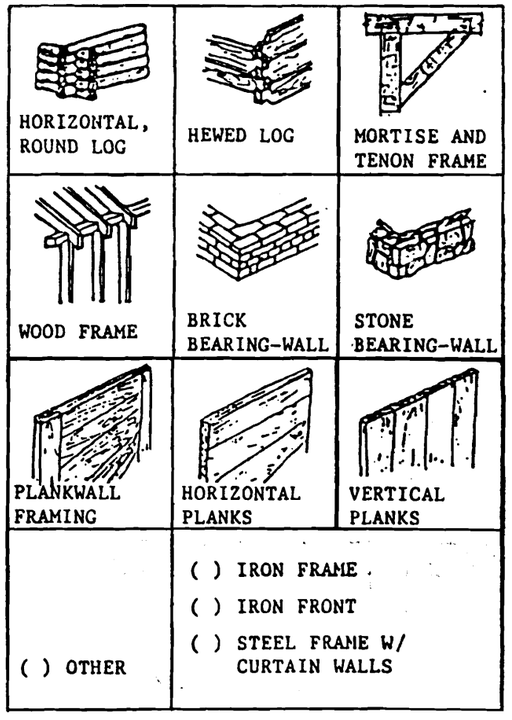

32. Roof Type -

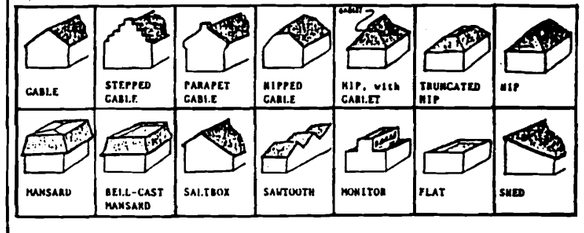

Roof Trim -



Multiple Roof Forms-Towers ( ) Metal Cresting ( )
Cupola ( ) Finials ( )
Other ( ) _____

Chimney - Straddle Ridge ( ) Center ( )
Front Slope ( ) Side ( )
Side Slope ( ) Back Slope ( )
Interior ( ) Exterior ( )

33. Number of Bays - Front _____ Side _____

Wall Treatment:



Stone Treatment

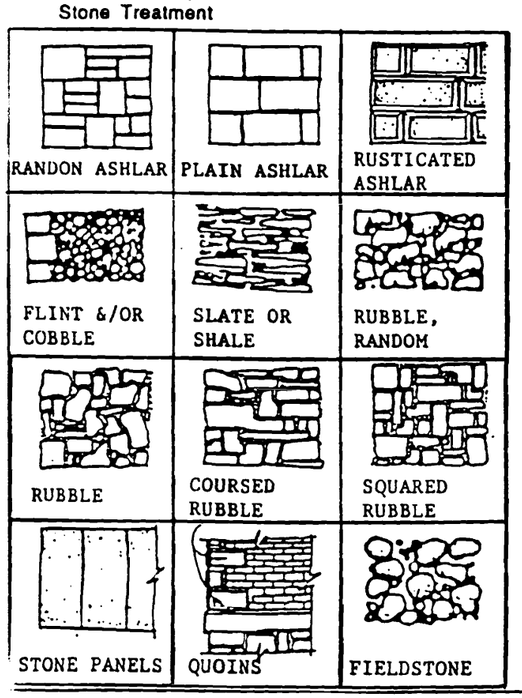

Brick Patterns - Color _____

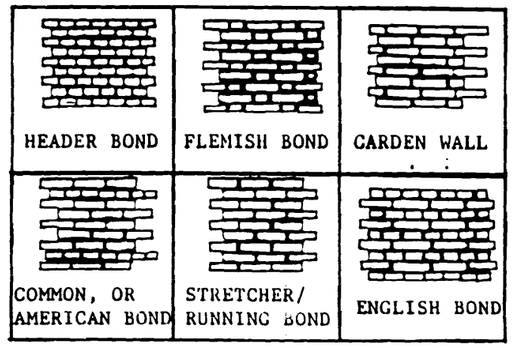

Concrete

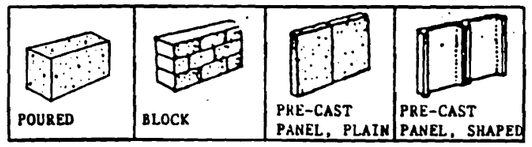

Metal

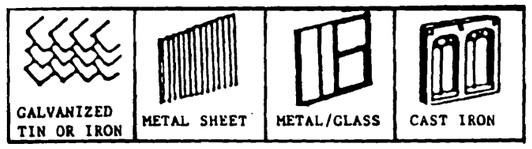

Composition Tile

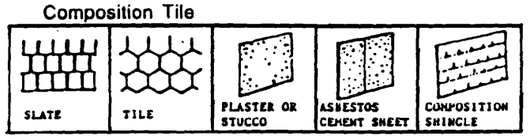

Wood - Painted Color _____

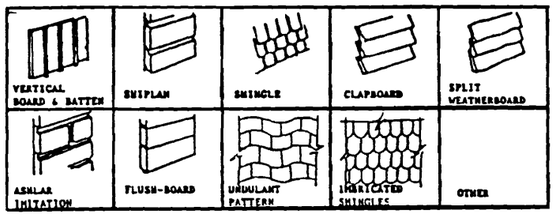

Dormers:
Hipped( ) Decorated( ) Facade( ) Sides( ) Rear( )



Windows - Painted Color _____

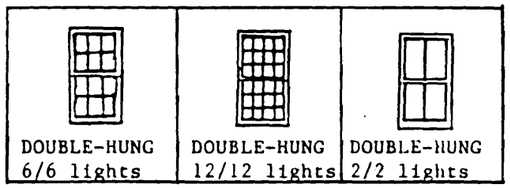

cont.

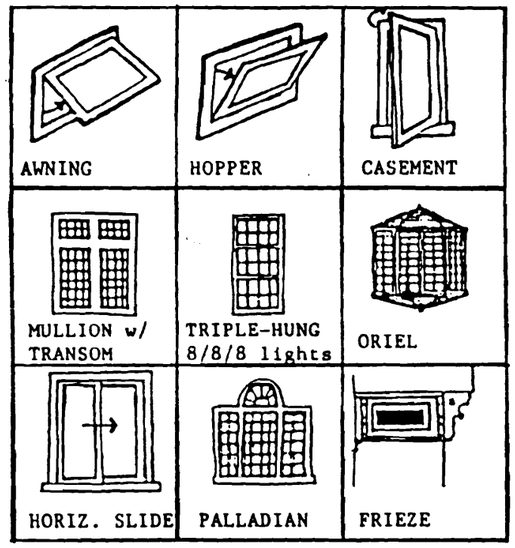

Surrounds - Plain ( ) Decorated ( ) Arch ( )
Pediment ( ) Shaped Lintel ( )
Placement - Regular ( ) Irregular ( )
Projecting Bays or Oriels ( )
Stained Glass yes( ) no( )
Modern Storm Windows yes( ) no( )

Doors:
Straight ( ) Arched ( ) Plain ( ) Decorated ( )
Modern Storm Doors yes( ) no( )
Typical Storefront yes( ) no( )
Unusual Treatment _____

Window and Door Treatments

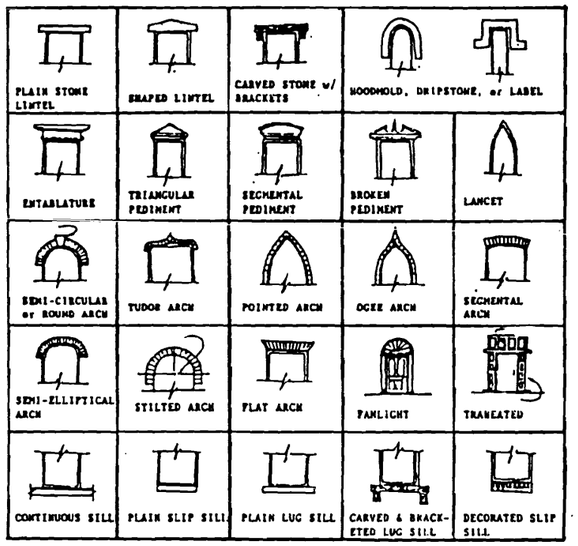

Building Form Treatments

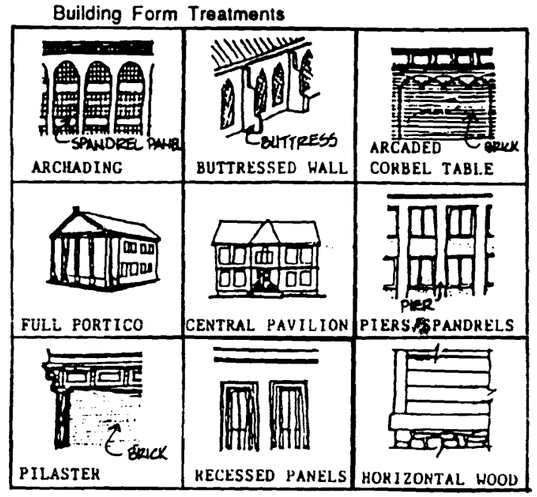

Miscellaneous

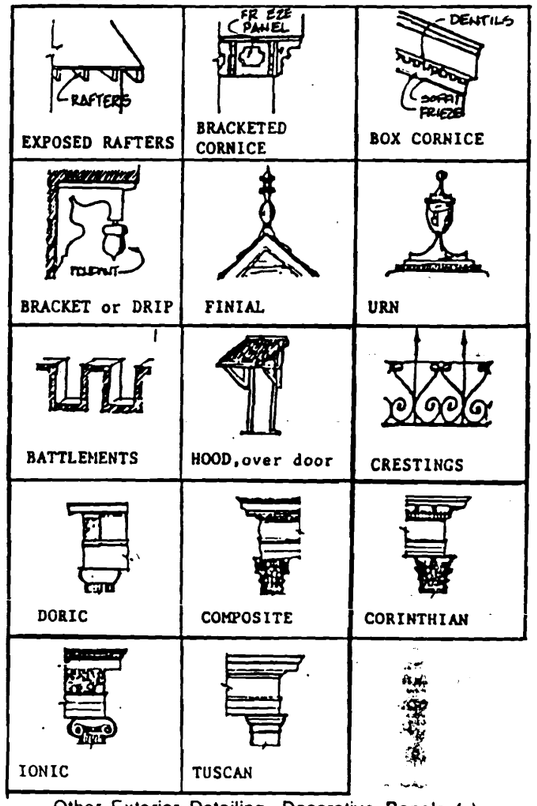

Other Exterior Detailing -Decorative Panels ( )
Balconies ( ) Quoins ( )
Date Stone ( ) Porch ( )
String or Belt Course ( )

- Where were the materials used for construction obtained: (i.e. Local brick-yards, quarries, out-of-state suppliers, etc.)

_____

_____

THE GAS SERVICE COMPANY
85
87

JP

MISSOURI OFFICE OF HISTORIC PRESERVATION
ARCHITECTURAL/HISTORIC INVENTORY SURVEY FORM

1. NO. 57

2. COUNTY JASPER

3. LOCATION OF NEGATIVES POST ART MEMORIAL LIB.

4. PRESENT LOCAL NAME(S) OR DESIGNATION(S) FARM & HOME

5. OTHER NAME(S)

6. SPECIFIC LEGAL LOCATION
TOWNSHIP ___ RANGE ___ SECTION ___
IF CITY OR TOWN, STREET ADDRESS
401 MAIN

7. CITY OR TOWN JOPLIN IF RURAL, VICINITY

8. DESCRIPTION OF LOCATION
NEW CONSTRUCTION

9. COORDINATES UTM
LAT
LONG

10. SITE( ) STRUCTURE( )
BUILDING(X) OBJECT( )

11. ON NATIONAL REGISTER YES( ) NO (X)

12. IS IT ELIGIBLE YES( ) NO(X)

13. PART OF ESTAB. DISTRICT YES( ) NO(X)

14. DISTRICT POTENTIAL YES( ) NO(X)

15. NAME OF ESTABLISHED DISTRICT

16. THEMATIC CATEGORY COMMERCIAL

17. DATE(S) OR PERIOD 1970'S

18. STYLE OR DESIGN

19. ARCHITECT OR ENGINEER

20. CONTRACTOR OR BUILDER

21. ORIGINAL USE, IF APPARENT

22. PRESENT USE

23. OWNERSHIP PUBLIC ( ) PRIVATE (X)

24. OWNER'S NAME AND ADDRESS IF KNOWN

25. OPEN TO PUBLIC YES( ) NO ( )

26. LOCAL CONTACT PERSON OR ORGANIZATION

27. OTHER SURVEY IN WHICH INCLUDED
NONE

28. NO.OF STORIES

29. BASEMENT YES( ) NO ( )

30. FOUNDATION MATERIAL

31. WALL CONSTRUCTION

32. ROOF TYPE & MATERIAL

33. NO. OF BAYS FRONT SIDE

34. WALL TREATMENT

35. PLAN SHAPE

36. CHANGES (EXPLAIN IN NO.42) ADDITION( ) ALTERED ( ) MOVED ( )

37. CONDITION
INTERIOR ___
EXTERIOR ___

38. PRESERVATION UNDERWAY YES( ) NO(X)

39. ENDANGERED BY WHAT YES ( ) NO(X)

40. VISIBLE FROM PUBLIC ROAD YES(X) NO( )

41. DISTANCE FROM AND FRONTAGE ON ROAD

42. FURTHER DESCRIPTION OF IMPORTANT FEATURES

43. HISTORY AND SIGNIFICANCE

44. DESCRIPTION OF ENVIRONMENT AND OUTBUILDINGS

45. SOURCES OF INFORMATION

46. PREPARED BY LAURA J. DERRICK

47. ORGANIZATION BCCW/CASEY A/E

RETURN THIS FORM WHEN COMPLETED TO: OFFICE OF HISTORIC PRESERVATION
P.O. BOX 176
JEFFERSON CITY, MISSOURI 65102

IF ADDITIONAL SPACE IS NEEDED, ATTACH SEPARATE SHEET(S) TO THIS FORM

48. DATE 12/15/87

49. REVISION DATE(S)

FARM & HOME
Savings
MASS. MUTUAL LIFE
FARM & HOME
Savings
NEWHARD COOK & COMPANY

JP-AS-CC-3-1-92

MISSOURI OFFICE OF HISTORIC PRESERVATION
ARCHITECTURAL/HISTORIC INVENTORY SURVEY FORM

1. NO. 18

2. COUNTY JASPER

3. LOCATION OF NEGATIVES POST ART MEMORIAL LIB.

4. PRESENT LOCAL NAME(S) OR DESIGNATION(S)
1ST NATIONAL/MERCANTILE BANK

5. OTHER NAME(S)
LIBERTY BUILDING

6. SPECIFIC LEGAL LOCATION
TOWNSHIP ____ RANGE ____ SECTION ____
IF CITY OR TOWN, STREET ADDRESS
402 MAIN

7. CITY OR TOWN IF RURAL, VICINITY
JOPLIN

8. DESCRIPTION OF LOCATION

9. COORDINATES UTM
LAT
LONG

10. SITE( ) STRUCTURE( )
BUILDING(X) OBJECT( )

11. ON NATIONAL REGISTER YES( ) NO (X)

12. IS IT ELIGIBLE YES( ) NO(x)

13. PART OF ESTAB. DISTRICT YES( ) NO(X)

14. DISTRICT POTENTIAL YES(X NO( )

15. NAME OF ESTABLISHED DISTRICT

16. THEMATIC CATEGORY
COMMERCIAL

17. DATE(S) OR PERIOD
1925

18. STYLE OR DESIGN
CHICAGO SCHOOL

19. ARCHITECT OR ENGINEER

20. CONTRACTOR OR BUILDER

21. ORIGINAL USE, IF APPARENT
BANK

22. PRESENT USE
BANK

23. OWNERSHIP PUBLIC ( ) PRIVATE (X)

24. OWNER'S NAME AND ADDRESS IF KNOWN 624-1234
MERCANTILE BANCORP.

25. OPEN TO PUBLIC YES(X) NO ( )

26. LOCAL CONTACT PERSON OR ORGANIZATION
SUANNE WALKER

27. OTHER SURVEY IN WHICH INCLUDED
NONE

28. NO.OF STORIES EIGHT

29. BASEMENT FULL YES(X) NO ( )

30. FOUNDATION MATERIAL
CONCRETE

31. WALL CONSTRUCTION
CONCRETE FRAME/BRICK

32. ROOF TYPE & MATERIAL
FLAT

33. NO. OF BAYS
FRONT 3 SIDE 5

34. WALL TREATMENT
LIMESTONE/GRANITE/BRICK

35. PLAN SHAPE RECTANGLE

36. CHANGES (EXPLAIN IN NO.42) ADDITION( ) ALTERED (X) MOVED ( )

37. CONDITION
INTERIOR EXCELLENT
EXTERIOR EXCELLENT

38. PRESERVATION UNDERWAY YES( ) NO(X)

39. ENDANGERED BY WHAT YES ( ) NO(X)

40. VISIBLE FROM PUBLIC ROAD YES(X) NO( )

41. DISTANCE FROM AND FRONTAGE ON ROAD
10'/25'/110'

42. FURTHER DESCRIPTION OF IMPORTANT FEATURES
WINDOWS HAVE BEEN REPLACED WITH NEW ALUMINUM STORM WINDOWS AT THE TOP FLOORS AND STOREFROMT ON THE BOTTOM FLOOR.

43. HISTORY AND SIGNIFICANCE
Sold WWI War Bonds at site before building constructed hence the name Liberty.

44. DESCRIPTION OF ENVIRONMENT AND OUTBUILDINGS

45. SOURCES OF INFORMATION
Newspaper
City Directories/Maps

46. PREPARED BY
LAURA J. DERRICK

47. ORGANIZATION
BCCW/CASEY A/E

RETURN THIS FORM WHEN COMPLETED TO: OFFICE OF HISTORIC PRESERVATION
IF ADDITIONAL SPACE IS NEEDED, ATTACH SEPARATE SHEET(S) TO THIS FORM
P.O. BOX 176
JEFFERSON CITY, MISSOURI 65102

48. DATE 12/15/87

49. REVISION DATE(S) 6/20/88

JOPLIN HISTORIC SURVEY -
DIRECTIVE FOR INVENTORY SHEETS

1. Not Applicable.
2. Given.
3. Not Applicable.
4. Any name the property is known by in the community or building name.
5. Any person or thing associated with the building and events which took place there.
6. Street Address.
7. Given.
8. If property is not located on Sanborn Map, draw general outline following the instructions on the inventory sheet. Also show assumed property lines.
9. Not Applicable.
10. Site - Location of a significant event, historic occupation or activity, building or structure-whether standing, ruined, or vanished; location itself possesses historical, cultural, or archeological value.
    Building - A building such as a house, barn, church, hotel, or similar construction created to shelter any form of human activity.
    Structure - Building constructed for purposes other than creating shelter. (Such as a bridge.)
    Object - Construction which is primarily artistic in nature or is relatively small in scale and simply constructed.
11. Not Applicable.
12. Not Applicable.
13. Is the building being inventoried within the boundaries on the survey map?
14. Not Applicable.
15. Given.
16. Which of these catagories describe the building's function?
17. When was the building constructed? How much did it cost to build.
18. Not Applicable.
19. Who designed the building?
20. Who built the building?
21. What was the building's original function, what was it used for? (retail, office, etc.) What was it used for in the time after initial construction to the present?
22. What is it used for today?
23. Is the building owned by a private individual or a public entity?
24. Names of Owners.
25. Is the building accessible at any time, are parts of it only open certain hours or at all?
26. Who can be contacted to see the building if needed?
27. Not Applicable.
28. How many floors does the building have?
29. What type of basement does it have, if any?
30. Mark the appropriate foundation type.
31. Mark the appropriate wall construction.
32. Mark the appropriate roof type/trim/forms (if any)/chimney(if any).
33. Denote the number of bays between structural columns.
34. Mark the appropriate wall treatment, window/door type/treatment.
35. Mark the appropriate plan configuration.
36. Have there been any changes made to the building since its initial construction?
37. What kind of condition is the building in now?
38. Is the building currently being restored? What plans (if any) are being made concerning the building. (i.e. Restoration, Renovation, Remodeling, etc.)
39. Is the building going to be torn down, moved, or inappropriately renovated? Why?
40. Not Applicable.
41. How far is the building from the street curb and what is the length of its frontwall?
42. Are there any other details about the building that should be documented?
43. What is the building's history?
44. How does the immediate area affect the building?
45. Where did the information come from?
46. Who filled out the inventory form?
47. What organization (if any) are they associated with?
48. What date was the inventory started?
49. What date was the inventory amended or revised?

If there are any questions concerning any part of the inventory sheet please contact:

Leslie Simpson	Laura Derrick
Post Art Library	BCCW/Casey Arch.
Joplin Public Library	705 Woodruff Bldg.
782-5419	Springfield, Mo 65806
	869-0719

If there are any comments or suggestions concerning the layout or information on the inventory sheets please let us know so it can be revised.
If some of the information on the sheets is unfamiliar or the answer is unavaiable make a note of this on the sheet where the questions occur.

18 JP-AS-003 082

JOPLIN HISTORIC SURVEY - INVENTORY SHEET

1. Inventory Number 17
2. County JASPER
3. (N.A.)
4. Present Local Name(s) or Designation(s): 1st National/Mercantile Bank
5. Other Historic Name(s) or Event(s): SOLD WAR BONDS @ SITE BEFORE CONSTRUCTION Liberty Building
6. Specific Location - Street Address: 402 S. MAIN ST
7. City JOPLIN State MO.
8. Description of Location: Sketch the plan of the structure, indicate outbuildings and relationships to street; place X at main entrance, show porches, lightly shade one-story entrance.

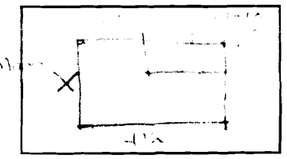

9. (N.A.)
10. Site ( ) Building (X) Structure ( ) Object ( )
11. (N.A.)
12. (N.A.)
13. Part of Proposed District ? yes(X) no( )
14. (N.A.)
15. Name of Proposed District _____
16. Thematic Catagory - Commercial (X) Railroad ( ) Mining ( ) Other ( )_____
17. Date of Construction 1925 - Period of Construction _____ Cost of Construction $300,000 (including land cost)
18. Overall Architectural Aspect: Style CHICAGO STYLE
    - Is this type of structure common in the area now ? yes(X) no( )
    - Was this type of structure common in the area in the past? yes(X) no( )
19. Architect or Engineer _____
20. Contractor/Builder _____
21. Original Use BANK OPERATIONS AND OFFICES Subsequent Use BANK OPERATIONS AND OFFICES
22. Present Use - First Floor BANK OPERATIONS Other Floors PRIVATE OFFICES
23. Present Ownership - Public ( ) Private (X)
24. Original Owner CORP. BY J. FERGUSON → LIBERTY BLDG. CO Present Owner MERCANTILE BANK CORP. Address/Phone (417) 624-1234
25. Accessibility - Open to Public yes(X) no( ) Restricted yes(X) no( ) Unrestricted yes( ) no(X)
26. Local Contact Person or Organization : SUANNE WALKER Phone: (417) 624-1234
27. (N.A.)
28. Number of Stories - 1( ) 1 1/2( ) 2( ) 3( ) 4( ) 8
29. Basement - Full (✓) Crawl Space ( ) Partial ( ) None ( )
30. Foundation Type - CONCRETE

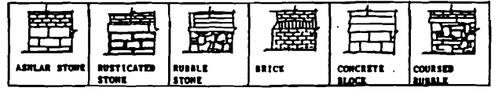

31. Wall Construction - CONCRETE FRAME/BRICK FACE

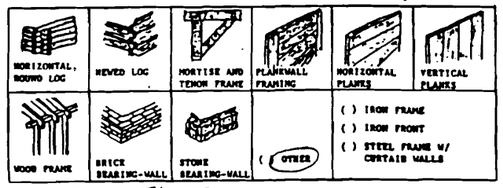

32. Roof Type - FLAT

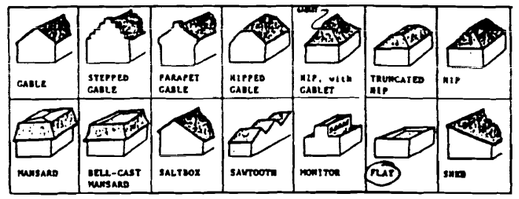

Roof Trim - COPPER

Multiple Roof Forms- Towers ( ) Metal Cresting ( ) Cupola ( ) Finials ( ) Other ( ) _____

Chimney - Straddle Ridge ( ) Center ( ) Front Slope ( ) Side ( ) Side Slope ( ) Back Slope ( ) Interior ( ) Exterior ( )

33. Number of Bays - Front 3 Side 5
34. Wall Treatment: Stone 2'-6" RED GRANITE BASE

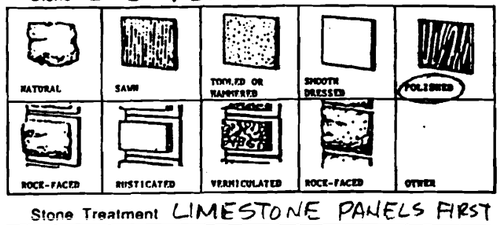

Stone Treatment LIMESTONE PANELS FIRST (2) FLOORS



Brick Patterns - Color COMMON-RED

NORTH & EAST DIFFERENT COLOR

Concrete POURED

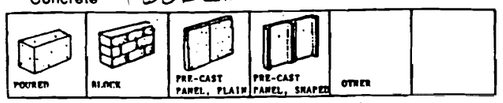

Metal COPPER CORNICE (NEW ALUM. FRONT)

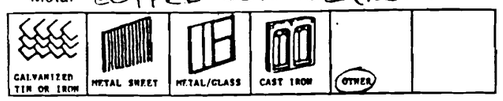

Composition Tile

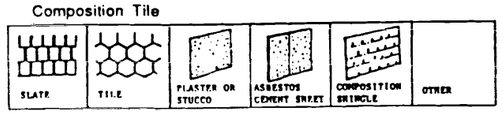

Wood - Painted Color _____

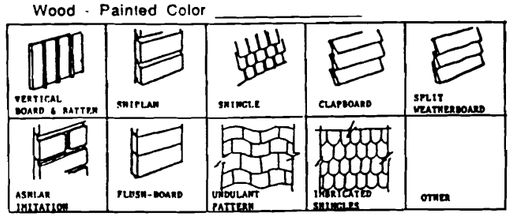

Dormers:
Hipped ( )
Decorated ( )
Facade ( )
Sides ( )
Rear ( )



Windows - Painted Color NEW BRONZE ALUM. CASEMENT

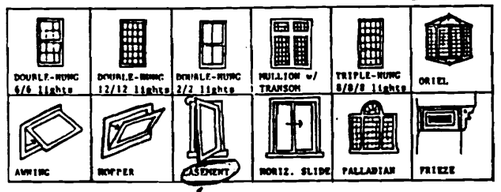

Surrounds - Plain (✓) Decorated ( ) Arch ( )
Pediment ( ) Shaped Lintel ( )
Placement - Regular (✓) Irregular ( )
Projecting Bays or Oriels ( )
Stained Glass yes( ) no(✓)
Modern Storm Windows yes( ) no(✓)
BRONZE ALUM STOREFRONT
Doors:
Straight (✓) Arched ( ) Plain ( ) Decorated ( )
Modern Storm Doors yes( ) no(✓)
Typical Storefront yes(✓) no( )
Unusual Treatment HAD CORNER ENTRY ORIG.

Window and Door Treatments

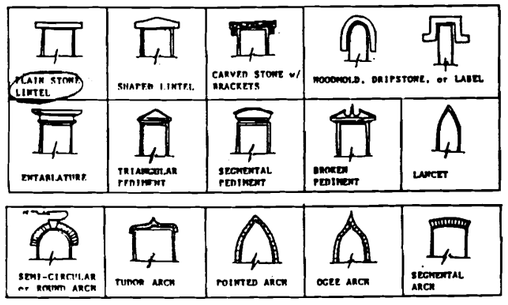

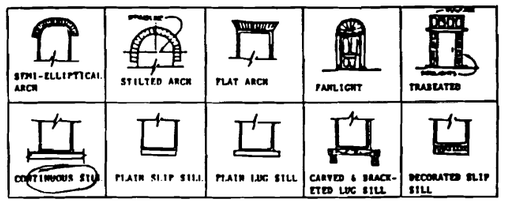

Building Form Treatments

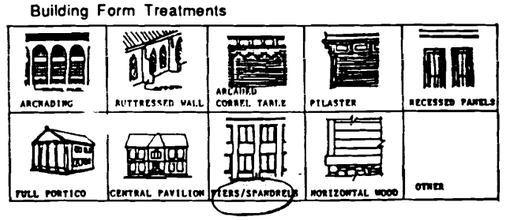

Miscellaneous

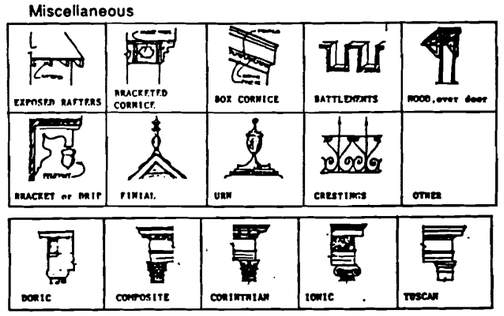

Other Exterior Detailing - Decorative Panels ( )
Balconies ( ) Quoins ( )
Date Stone ( ) Porch ( )
String or Belt Course ( )

- Where were the materials used for construction obtained:
(I.e. Local brick-yards, quarries, out-of-state suppliers, etc.)
FIRST USE OF POLISHED RED GRANITE IN JOPLIN

35. Plan Shape

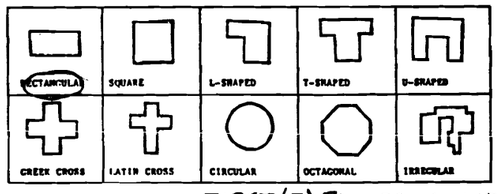

36. Changes - Addition FIRST (2) FLOORS CONNECTED
Alteration TO ADJ. BUILDING TO
Moved SOUTH FOR BANK USE

37. Apparent Condition - Exterior: (✓) Excellent
( ) Good
( ) Fair
( ) Deteriorated
( ) Ruins
( ) No Visible Remains
Interior: (✓) Excellent
( ) Good
( ) Fair
( ) Deteriorated
( ) Ruins
( ) No Visible Remains

38. Rennovation Underway yes( ) no(✓)
Preservation Underway yes( ) no(✓)
Future Plans for Property REHAB IN 1983
NEW ALUM. WINDOWS / DOORS / FRONT

39. Endangered yes( ) no(✓) By What ? _____

40. (N.A.)

41. Distance From Road 10' Frontage on Road 75 on main
10 on 4th

42. Further Description of Important Features:

43. Is this property associated with persons, events, development, movements, etc., significant to the history of the community, state, or nation ? Briefly Explain: SOLD WWI WAR BONDS @ SITE BEFORE CONSTRUCTED. HENCE THE NAME LIBERTY

44. Description of Environment and Outbuildings:

Is property integrally associated with any vistas, parks, landscapes ? yes( ) no(✓) If yes, explain:

Environment - ( ) Densely Built UP
(✓) Scattered Development See note
( ) Open Land
Surrounding Buildings - (✓) Similar Period
( ) Later Period ( ) Earlier Period
( ) Institutional (✓) Commercial (2-3) STORIES
( ) Industrial ( ) Residential
( ) Other NEW LIBRARY (1) STORY
Property is prominent within environment - yes(✓) no( )

45. Documentation:
Indicate what legal records, county histories, maps, etc., were used to document facts about the property:
( ) Court Records (chain of title ro abstract, etc.)
( ) County Histories
( ) Old Photographs - Location _____
Approx. Date _____
(✓) Newspaper Clippings - Location _____
Date _____
( ) City Directories - Location _____
( ) Maps (plats, atlases) - Location _____
( ) Other _____

46. Prepared By: TOM CUSACK Phone 782-1381
47. Organization: _____
48. Date 10 AUG 87
49. Date of Revision _____

Any Other Comments or Observations:

Formerly densely built up with buildings built 1890 – 1910. The bank officials have systematically razed surrounding structures with no regard for their historic background.

windows changed
entrance changed

MERCANTILE
BANK
MASS.
LIFE

MISSOURI OFFICE OF HISTORIC PRESERVATION

ARCHITECTURAL/HISTORIC INVENTORY SURVEY FORM

1. NO.

2. COUNTY JASPER

3. LOCATION OF NEGATIVES POST ART LIBRARY

4. PRESENT LOCAL NAME(S) OR DESIGNATION(S)
UNITED WAY OF JOPLIN

5. OTHER NAME(S)
CUNNINGHAM BANK/QUIMBY BUILDING

6. SPECIFIC LEGAL LOCATION
TOWNSHIP _____ RANGE _____ SECTION _____
IF CITY OR TOWN, STREET ADDRESS
405 S. MAIN

7. CITY OR TOWN IF RURAL, VICINITY
JOPLIN

8. DESCRIPTION OF LOCATION
EAST SIDE OF 400 BLOCK
SOUTH MAIN

9. COORDINATES UTM
LAT NA
LONG

10. SITE ( ) STRUCTURE ( )
BUILDING (X) OBJECT ( )

11. ON NATIONAL REGISTER? YES ( ) NO (X)

12. IS IT ELIGIBLE? YES ( ) NO ( )

13. PART OF ESTAB. HIST. DISTRICT? YES ( ) NO (X)

14. DISTRICT POTENTIAL? YES (X) NO ( )

15. NAME OF ESTABLISHED DISTRICT
NONE

16. THEMATIC CATEGORY
COMMERCIAL

17. DATE(S) OR PERIOD
ca. 1882

18. STYLE OR DESIGN
COMMERCIAL

19. ARCHITECT OR ENGINEER
UNKNOWN

20. CONTRACTOR OR BUILDER
UNKNOWN

21. ORIGINAL USE, IF APPARENT
BANK/COMMERCIAL

22. PRESENT USE
UNITED WAY

23. OWNERSHIP PUBLIC ( ) PRIVATE (X)

24. OWNER'S NAME AND ADDRESS IF KNOWN
UNITED WAY OF JOPLIN
405 S. MAIN 624-0153

25. OPEN TO PUBLIC? YES (X) NO ( )

26. LOCAL CONTACT PERSON OR ORGANIZATION
SANDIE MORGAN 624-0153

27. OTHER SURVEYS IN WHICH INCLUDED
NONE

28. NO. OF STORIES TWO

29. BASEMENT? YES (X) NO ( )
PARTIAL

30. FOUNDATION MATERIAL
BRICK

31. WALL CONSTRUCTION
BRICK BEARING

32. ROOF TYPE AND MATERIAL
FLAT - ASPHALT

33. NO. OF BAYS
FRONT 1 SIDE

34. WALL TREATMENT
BRICK/STONE

35. PLAN SHAPE RECTANGLE

36. CHANGES (EXPLAIN IN NO. 42) ADDITION ( ) ALTERED (X) MOVED ( )

37. CONDITION
INTERIOR GOOD
EXTERIOR GOOD

38. PRESERVATION UNDERWAY? YES ( ) NO (X)

39. ENDANGERED? BY WHAT? YES ( ) NO (X)

40. VISIBLE FROM PUBLIC ROAD? YES (X) NO ( )

41. DISTANCE FROM AND FRONTAGE ON ROAD 10ft
25 ft. W.

42. FURTHER DESCRIPTION OF IMPORTANT FEATURES
FACADE ALTERED IN 1924 WHEN INT BECAME THE QUIMBY BUILDING
ALUMINUN STOREFRONT ADDED LATER

PHOTO MUST BE PROVIDED

43. HISTORY AND SIGNIFICANCE
FIRST BANK TO EMPLOY WOMEN

44. DESCRIPTION OF ENVIRONMENT AND OUTBUILDINGS
PART OF THE MAIN STREET COMMERCIAL STRIP SURROUNDED BY BUILDINGS OF SIMILAR PERIOD AND USE

45. SOURCES OF INFORMATION

46. PREPARED BY
L.J. DERRICK

47. ORGANIZATION
BCCW/Casey A/E

48. DATE 9/2/87

49. REVISION DATE(S)

RETURN THIS FORM WHEN COMPLETED TO: OFFICE OF HISTORIC PRESERVATION
P.O. BOX 176
JEFFERSON CITY, MISSOURI 65102

IF ADDITIONAL SPACE IS NEEDED, ATTACH SEPARATE SHEET(S) TO THIS FORM

1. NO. 2. COUNTY 4. PRESENT LOCAL NAME(S) OR DESIGNATION(S) 5. OTHER NAME(S) 6. TOWNSHIP RANGE SECTION

UNITED WAY
405

JP-AS-C[illegible]

MISSOURI OFFICE OF HISTORIC PRESERVATION
ARCHITECTURAL/HISTORIC INVENTORY SURVEY FORM

1. NO. 58

2. COUNTY JASPER

3. LOCATION OF NEGATIVES POST ART MEMORIAL LIB.

4. PRESENT LOCAL NAME(S) OR DESIGNATION(S) UNITED WAY OF JOPLIN

5. OTHER NAME(S) CUNNINGHAM BANK/QUIMBY BUILDING

6. SPECIFIC LEGAL LOCATION TOWNSHIP____ RANGE____ SECTION____ IF CITY OR TOWN, STREET ADDRESS 405 S. MAIN

7. CITY OR TOWN IF RURAL, VICINITY JOPLIN

8. DESCRIPTION OF LOCATION

9. COORDINATES UTM LAT LONG

10. SITE( ) STRUCTURE( ) BUILDING(X) OBJECT( )

11. ON NATIONAL REGISTER YES( ) NO (X)

12. IS IT ELIGIBLE YES( ) NO(x)

13. PART OF ESTAB. DISTRICT YES( ) NO(X)

14. DISTRICT POTENTIAL YES(X NO( )

15. NAME OF ESTABLISHED DISTRICT NONE

16. THEMATIC CATEGORY COMMERCIAL

17. DATE(S) OR PERIOD CA. 1882

18. STYLE OR DESIGN COMMERCIAL

19. ARCHITECT OR ENGINEER UNKNOWN

20. CONTRACTOR OR BUILDER UNKNOWN

21. ORIGINAL USE, IF APPARENT BANK/COMMERCIAL

22. PRESENT USE UNITED WAY

23. OWNERSHIP PUBLIC ( ) PRIVATE (X)

24. OWNER'S NAME AND ADDRESS IF KNOWN UNITED WAY OF JOPLIN 405 S. MAIN 624-0153

25. OPEN TO PUBLIC YES(X) NO ( )

26. LOCAL CONTACT PERSON OR ORGANIZATION SANDIE MORGAN 624-0153

27. OTHER SURVEY IN WHICH INCLUDED NONE

28. NO.OF STORIES 2

29. BASEMENT PARTIAL YES(X) NO ( )

30. FOUNDATION MATERIAL BRICK

31. WALL CONSTRUCTION BRICK BEARING

32. ROOF TYPE & MATERIAL FLAT - ASPHALT

33. NO. OF BAYS FRONT 1 SIDE

34. WALL TREATMENT BRICK/STONE

35. PLAN SHAPE RECTANGLE

36. CHANGES (EXPLAIN IN NO.42) ADDITION( ) ALTERED (X) MOVED ( )

37. CONDITION INTERIOR GOOD____ EXTERIOR GOOD____

38. PRESERVATION UNDERWAY YES( ) NO(X)

39. ENDANGERED BY WHAT YES ( ) NO(X)

40. VISIBLE FROM PUBLIC ROAD YES(X) NO( )

41. DISTANCE FROM AND FRONTAGE ON ROAD 10/25

42. FURTHER DESCRIPTION OF IMPORTANT FEATURES
FACADE ALTERED IN 1924 WHEN IT BECAME THE QUIMBLY BUILDING.
ALUMINUM STOREFRONT ADDED LATER.

43. HISTORY AND SIGNIFICANCE
Built by Thomas Cunningham.
Donated money for the first city park.
FIRST BANK TO EMPLOY WOMEN. Lent a lot of money to miners.

44. DESCRIPTION OF ENVIRONMENT AND OUTBUILDINGS

45. SOURCES OF INFORMATION Old Photographs City Directories Maps

46. PREPARED BY LAURA J. DERRICK

47. ORGANIZATION BCCW/CASEY A/E

RETURN THIS FORM WHEN COMPLETED TO: OFFICE OF HISTORIC PRESERVATION
IF ADDITIONAL SPACE IS NEEDED, ATTACH SEPARATE SHEET(S) TO THIS FORM
P.O. BOX 176
JEFFERSON CITY, MISSOURI 65102

48. DATE 12/15/87

49. REVISION DATE(S) 6/20/88

JOPLIN HISTORIC SURVEY -
DIRECTIVE FOR INVENTORY SHEETS

1. Not Applicable.
2. Given.
3. Not Applicable.
4. Any name the property is known by in the community or building name.
5. Any person or thing associated with the building and events which took place there.
6. Street Address.
7. Given.
8. If property is not located on Sanborn Map, draw general outline following the instructions on the inventory sheet. Also show assumed property lines.
9. Not Applicable.
10. Site - Location of a significant event, historic occupation or activity, building or structure-whether standing, ruined, or vanished; location itself possesses historical, cultural, or archeological value.
    Building - A building such as a house, barn, church, hotel, or similar construction created to shelter any form of human activity.
    Structure - Building constructed for purposes other than creating shelter. (Such as a bridge.)
    Object - Construction which is primarily artistic in nature or is relatively small in scale and simply constructed.
11. Not Applicable.
12. Not Applicable.
13. Is the building being inventoried within the boundaries on the survey map?
14. Not Applicable.
15. Given.
16. Which of these catagories describe the building's function?
17. When was the building constructed? How much did it cost to build.
18. Not Applicable.
19. Who designed the building?
20. Who built the building?
21. What was the building's original function, what was it used for? (retail, office, etc.) What was it used for in the time after initial construction to the present?
22. What is it used for today?
23. Is the building owned by a private individual or a public entity?
24. Names of Owners.
25. Is the building accessible at any time, are parts of it only open certain hours or at all?
26. Who can be contacted to see the building if needed?
27. Not Applicable.
28. How many floors does the building have?
29. What type of basement does it have, if any?
30. Mark the appropriate foundation type.
31. Mark the appropriate wall construction.
32. Mark the appropriate roof type/trim/forms (if any)/chimney(if any).
33. Denote the number of bays between structural columns.
34. Mark the appropriate wall treatment, window/door type/treatment.
35. Mark the appropriate plan configuration.
36. Have there been any changes made to the building since its initial construction?
37. What kind of condition is the building in now?
38. Is the building currently being restored? What plans (if any) are being made concerning the building. (i.e. Restoration, Renovation, Remodeling, etc.)
39. Is the building going to be torn down, moved, or inappropriately renovated? Why?
40. Not Applicable.
41. How far is the building from the street curb and what is the length of its frontwall?
42. Are there any other details about the building that should be documented?
43. What is the building's history?
44. How does the immediate area affect the building?
45. Where did the information come from?
46. Who filled out the inventory form?
47. What organization (if any) are they associated with?
48. What date was the inventory started?
49. What date was the inventory amended or revised?

If there are any questions concerning any part of the inventory sheet please contact:

Leslie Simpson	Laura Derrick
Post Art Library	BCCW/Casey Arch.
Joplin Public Library	705 Woodruff Bldg.
782-5419	Springfield, Mo 65806
	869-0719

If there are any comments or suggestions concerning the layout or information on the inventory sheets please let us know so it can be revised.
If some of the information on the sheets is unfamiliar or the answer is unavaiable make a note of this on the sheet where the questions occur.

58 JP-AS 003-083

JOPLIN HISTORIC SURVEY - INVENTORY SHEET

1. Inventory Number 2
2. County JASPER
3. (N.A.)
4. Present Local Name(s) or Designation(s): UNITED WAY OF JOPLIN
5. Other Historic Name(s) or Event(s): CUNNINGHAM BANK, Quimby Building

6. Specific Location - Street Address: 405 MAIN ST
7. City JOPLIN State MO
8. Description of Location: Sketch the plan of the structure; indicate outbuildings and relationships to street; place X at main entrance, show porches, lightly shade one-story entrance.



9. (N.A.)
10. Site ( ) Building (X) Structure ( ) Object ( )
11. (N.A.)
12. (N.A.)
13. Part of Proposed District ? yes(X) no( )
14. (N.A.)
15. Name of Proposed District _____

16. Thematic Catagory - Commercial (X) Railroad ( ) Mining ( ) Other ( )_____
17. Date of Construction ca. 1882
    Period of Construction _____
    Cost of Construction _____
18. Overall Architectural Aspect:
    Style plain front
    - Is this type of structure common in the area now ? yes(X) no( )
    - Was this type of structure common in the area in the past? yes(X) no( )
19. Architect or Engineer _____
20. Contractor/Builder _____
21. Original Use BANK
    Subsequent Use COMMERCIAL
22. Present Use - First Floor UNITED WAY
    Other Floors EMPTY
23. Present Ownership - Public ( ) Private (X)
24. Original Owner THOMAS CUNNINGHAM
    Present Owner UNITED WAY OF JOPLIN
    Address/Phone 405 MAIN 624-0153
25. Accessibility - Open to Public yes(X) no( )
    Restricted yes(X) no( )
    Unrestricted yes( ) no( )
26. Local Contact Person or Organization : SANDIE MORGAN Phone: 6240153
27. (N.A.)

28. Number of Stories - 1( ) 1 1/2( ) 2(X) 3( ) 4( ) _____
29. Basement - Full ( ) Crawl Space ( ) Partial (X) None ( )
30. Foundation Type -

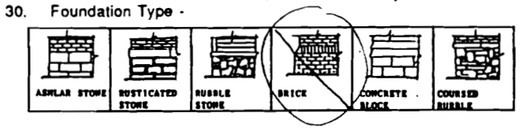

31. Wall Construction -

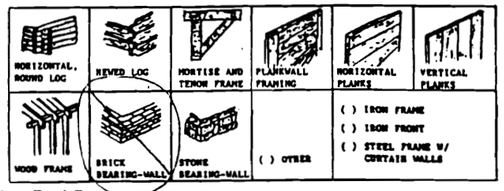

32. Roof Type -

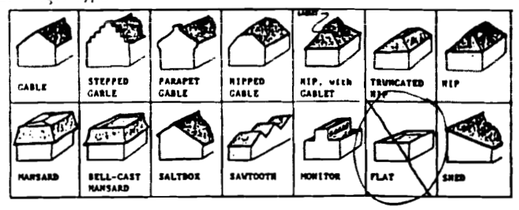

Roof Trim -

Multiple Roof Forms- Towers ( ) Metal Cresting ( )
Cupola ( ) Finials ( )
Other ( ) _____

Chimney - Straddle Ridge ( ) Center ( )
Front Slope ( ) Side ( )
Side Slope ( ) Back Slope ( )
Interior ( ) Exterior ( )

33. Number of Bays - Front 1 Side _____
34. Wall Treatment:
    Stone

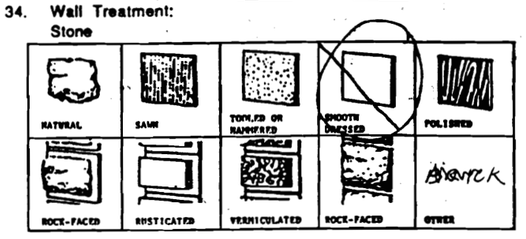

Stone Treatment

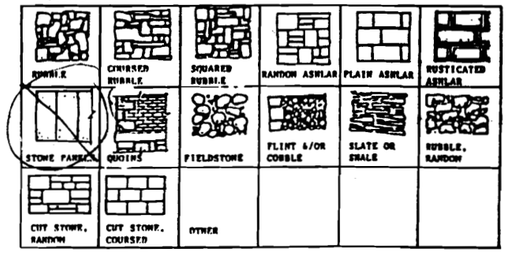

Brick Patterns - Color _____

Concrete

POURED | BLOCK | PRE-CAST PANEL, PLAIN | PRE-CAST PANEL, SHAPED | OTHER

Metal

GALVANIZED TIN OR IRON | METAL SHEET | METAL/GLASS | CAST IRON | OTHER

Composition Tile

SLATE | TILE | PLASTER OR STUCCO | ASBESTOS CEMENT SHEET | COMPOSITION SHINGLE | OTHER

Wood - Painted Color _____

VERTICAL BOARD & BATTER | SHIPLAP | SHINGLE | CLAPBOARD | SPLIT WEATHERBOARD

ASHLAR IMITATION | FLUSH-BOARD | UNDULANT PATTERN | IMBRICATED SHINGLES | OTHER

Dormers:
Hipped ( )
Decorated ( )
Facade ( )
Sides ( )
Rear ( )

GABLED DORMER | SHED DORMER | WALL DORMER | EYEBROW

Windows - Painted ~~Color~~ BRONZE

DOUBLE-HUNG 6/6 lights | DOUBLE-HUNG 12/12 lights | DOUBLE-HUNG 2/2 lights | MULLION w/ TRANSOM | TRIPLE-HUNG 8/8/8 lights | ORIEL

AWNING | BOWFER | CASEMENT | HORIZ. SLIDE | PALLADIAN | FRIEZE

Surrounds - Plain (X) Decorated ( ) Arch ( )
Pediment ( ) Shaped Lintel ( )
Placement - Regular (X) Irregular ( )
Projecting Bays or Oriels ( )
Stained Glass yes( ) no(X)
Modern Storm Windows yes( ) no(X)

Doors:
Straight (X) Arched ( ) Plain ( ) Decorated ( )
Modern Storm Doors yes(X) no( )
Typical Storefront yes(X) no( )
Unusual Treatment _____

Window and Door Treatments

BEAR

PLAIN STONE LINTEL | SHAPED LINTEL | CARVED STONE w/ BRACKETS | HOODMOLD, DRIPSTONE, or LABEL

ENTABLATURE | TRIANGULAR PEDIMENT | SEGMENTAL PEDIMENT | BROKEN PEDIMENT | LANCET

SEMI-CIRCULAR or ROUND ARCH | TUDOR ARCH | POINTED ARCH | OGEE ARCH | SEGMENTAL ARCH

SEMI-ELLIPTICAL ARCH | STILTED ARCH | FLAT ARCH | FANLIGHT | TRABEATED

CONTINUOUS SILL | PLAIN SLIP SILL | PLAIN LUG SILL | CARVED & BRACKETED LUG SILL | DECORATED SLIP SILL

Building Form Treatments

ARCHADING | BUTTRESSED WALL | ARCADED CORNICE TABLE | PILASTER | RECESSED PANELS

FULL PORTICO | CENTRAL PAVILION | PIERS/SPANDRELS | HORIZONTAL WOOD | OTHER

Miscellaneous

EXPOSED RAFTERS | BRACKETED CORNICE | BOX CORNICE | BATTLEMENTS | HOOD, over door

BRACKET or TRUSS | FINIAL | URN | CRESTINGS | OTHER

DORIC | COMPOSITE | CORINTHIAN | IONIC | TUSCAN

Other Exterior Detailing - Decorative Panels ( )
Balconies ( ) Quoins ( )
Date Stone ( ) Porch ( )
String or Belt Course ( )

- Where were the materials used for construction obtained:
(i.e. Local brick-yards, quarries, out-of-state suppliers, etc.)

_____

35. Plan Shape

RECTANGULAR | SQUARE | L-SHAPED | T-SHAPED | U-SHAPED

GREEK CROSS | LATIN CROSS | CIRCULAR | OCTAGONAL | IRREGULAR

36. Changes - Addition _____
Alteration FACADE - ~~1933~~ 1924
Moved _____

37. Apparent Condition - Exterior: ( )Excellent
(X)Good
( )Fair
( )Deteriorated
( )Ruins
( )No Visible Remains

Interior: ( ) Excellent
(X)Good DOWN
( )Fair
(X)Deteriorated UP
( )Ruins
( )No Visible Remains

38. Rennovation Underway yes( ) no(X)
Preservation Underway yes( ) no( )
Future Plans for Property _____
WOULD CONSIDER PRESERVATION

39. Endangered yes( ) no( ) By What ? _____
ONLY BY LACK OF FUNDS TO PRESERVE

40. (N.A.)

41. Distance From Road 8 FT Frontage on Road 25'

42. Further Description of Important Features:

_____

43. Is this property associated with persons, events, development, movements, etc., significant to the history of the community, state, or nation ? Briefly Explain: YES
FIRST BANK BUILT BY THOMAS CUNNINGHAM - FIRST BANK TO EMPLOY WOMEN

44. Description of Environment and Outbuildings:

Is property integrally associated with any vistas, parks, landscapes ? yes( ) no(X) If yes, explain:

_____

Environment - (X)Densely Built UP
( )Scattered Development
( )Open Land
Surrounding Buildings - (X)Similar Period
( )Later Period ( )Earlier Period
( )Institutional (X)Commercial
( )Industrial ( )Residential
( )Other _____
Property is prominent within environment - yes(X) no( )

45. Documentation:
Indicate what legal records, county histories, maps, etc., were used to document facts about the property:
( )Court Records (chain of title ro abstract, etc.)
( )County Histories
(X)Old Photographs - Location POST LIBRARY
Approx. Date _____
( )Newspaper Clippings - Location _____
Date _____
(X)City Directories - Location PUBLIC LIBRARY
(X)Maps (plats, atlases) - Location "
( )Other _____

46. Prepared By: SANDIE MORGAN Phone 624 0153
47. Organization: UNITED WAY OF JOPLIN
48. Date 8/10/87
49. Date of Revision _____

Any Other Comments or Observations:

Laura:
I have a few things to add to this. I know Cunningham opened his bank in 1882, but I'm not sure he was at 405 then. 1884 map shows a confectionery there then. 1888 map – restaurant & saloon. 1891 – bank (Cunningham's) also 1900, 06.
Cunningham was very important pioneer citizen. His was first bank in the Joplin area. He donated land for first city park. He was a mayor, road commissioner.
Early photo shows the typical plain brick storefront with metal cornice trim at top. It appears to have become the Quinby Building (which is still on the building now) about 1924. That would be when the old facade was removed & yucky one put on.

Leslie

P.S. Cunningham billed himself as the "miner's friend." Miners flocked to his bank because he had women (& only pretty ones) working there. He charged high interest rates, but would loan money for anything a miner wanted to buy. He quickly became wealthy.


Quinney Building

MISSOURI OFFICE OF HISTORIC PRESERVATION

ARCHITECTURAL/HISTORIC INVENTORY SURVEY FORM

1. NO. 8

2. COUNTY JASPER

3. LOCATION OF NEGATIVES POST ART LIBRARY

4. PRESENT LOCAL NAME(S) OR DESIGNATION(S)
FIRST CLASS INTERIORS

5. OTHER NAME(S)
MODEL BUILDING

6. SPECIFIC LEGAL LOCATION
TOWNSHIP _____ RANGE _____ SECTION _____
IF CITY OR TOWN, STREET ADDRESS
407-409 S. MAIN

7. CITY OR TOWN IF RURAL, VICINITY
JOPLIN

8. DESCRIPTION OF LOCATION
EAST SIDE OF 400 BLOCK
SOUTH MAIN

9. COORDINATES UTM
LAT
LONG NA

10. SITE ( ) STRUCTURE ( )
BUILDING (X) OBJECT ( )

11. ON NATIONAL REGISTER? YES ( ) NO (X)

12. IS IT ELIGIBLE? YES ( ) NO ( )

13. PART OF ESTAB. HIST. DISTRICT? YES ( ) NO (X)

14. DISTRICT POTENTIAL? YES (X) NO ( )

15. NAME OF ESTABLISHED DISTRICT
NONE

16. THEMATIC CATEGORY
COMMERCIAL

17. DATE(S) OR PERIOD
1883/1899

18. STYLE OR DESIGN
COMMERCIAL STYLE

19. ARCHITECT OR ENGINEER
AUGUST MICHAELIS (1899)

20. CONTRACTOR OR BUILDER
UNKNOWN

21. ORIGINAL USE, IF APPARENT
RETAIL

22. PRESENT USE
INTERIOR DECORATOR SHOP

23. OWNERSHIP PUBLIC ( ) PRIVATE (X)

24. OWNER'S NAME AND ADDRESS IF KNOWN
PATTI VOLK 624-4801

25. OPEN TO PUBLIC? YES (X) NO ( )

26. LOCAL CONTACT PERSON OR ORGANIZATION
PATTI VOLK 634-4801

27. OTHER SURVEYS IN WHICH INCLUDED
NONE

28. NO. OF STORIES THREE

29. BASEMENT? YES (X) NO ( )
FULL/HALF

30. FOUNDATION MATERIAL
BRICK

31. WALL CONSTRUCTION
BRICK BEARING

32. ROOF TYPE AND MATERIAL
FLAT - ASPHALT

33. NO. OF BAYS
FRONT SIDE

34. WALL TREATMENT
BRICK/STONE

35. PLAN SHAPE SQUARE

36. CHANGES (EXPLAIN IN NO. 42) ADDITION (X) ALTERED (X) MOVED ( )

37. CONDITION
INTERIOR GOOD
EXTERIOR GOOD

38. PRESERVATION UNDERWAY? YES (X) NO ( )

39. ENDANGERED? BY WHAT? YES ( ) NO (X)

40. VISIBLE FROM PUBLIC ROAD? YES (X) NO ( )

41. DISTANCE FROM AND FRONTAGE ON ROAD 10ft
55 ft.

42. FURTHER DESCRIPTION OF IMPORTANT FEATURES
1899- ADDED THIRD FLOOR, ALTERED STREET ELEVATION.

ORNATE BUILDING ENTRANCE
CLASSICAL DETAILING IN TERRA COTTA
ARCHED WINDOWS w/ WAREHOUSE TYPE FRAMES
UPSTAIRS ROOMS OVERLOOK ATRIUM w/ SKYLIGHT

PHOTO MUST BE PROVIDED

43. HISTORY AND SIGNIFICANCE
BUILT BY BARBEE AND McCLELLAND - PROMINENT CAPITALISTS DURING MINING BOOM

44. DESCRIPTION OF ENVIRONMENT AND OUTBUILDINGS
PART OF THE MAIN STREET COMMERCIAL STRIP SURROUNDED BY BUILDINGS OF SIMILAR PERIOD AND USE.

45. SOURCES OF INFORMATION
POST ART LIBRARY

46. PREPARED BY
L.J. DERRICK

47. ORGANIZATION
BCCW/Casey A/E

48. DATE 9/2/87

49. REVISION DATE(S)

RETURN THIS FORM WHEN COMPLETED TO: OFFICE OF HISTORIC PRESERVATION
P.O. BOX 176
JEFFERSON CITY, MISSOURI 65102

IF ADDITIONAL SPACE IS NEEDED, ATTACH SEPARATE SHEET(S) TO THIS FORM

1. NO. 2. COUNTY 4. PRESENT LOCAL NAME(S) OR DESIGNATION(S) 5. OTHER NAME(S) 6. TOWNSHIP RANGE SECTION

First Class

JP-AS-OC3 C64

MISSOURI OFFICE OF HISTORIC PRESERVATION
ARCHITECTURAL/HISTORIC INVENTORY SURVEY FORM

1. NO. 59

2. COUNTY JASPER

3. LOCATION OF NEGATIVES POST ART MEMORIAL LIB.

4. PRESENT LOCAL NAME(S) OR DESIGNATION(S)
FIRST CLASS INTERIORS

5. OTHER NAME(S)
MODEL BUILDING

6. SPECIFIC LEGAL LOCATION
TOWNSHIP____ RANGE____ SECTION____
IF CITY OR TOWN, STREET ADDRESS
407-409 S. MAIN

7. CITY OR TOWN IF RURAL, VICINITY
JOPLIN

8. DESCRIPTION OF LOCATION

9. COORDINATES UTM
LAT
LONG NA

10. SITE( ) STRUCTURE( )
BUILDING(X) OBJECT( )

11. ON NATIONAL REGISTER YES( ) NO (X)

12. IS IT ELIGIBLE YES( ) NO(X)

13. PART OF ESTAB. DISTRICT YES( ) NO(X)

14. DISTRICT POTENTIAL YES(X) NO( )

15. NAME OF ESTABLISHED DISTRICT
NONE

16. THEMATIC CATEGORY
COMMERCIAL

17. DATE(S) OR PERIOD
1883/1899

18. STYLE OR DESIGN
COMMERCIAL STYLE

19. ARCHITECT OR ENGINEER
AUGUST MICHAELIS (1899)

20. CONTRACTOR OR BUILDER
UNKNOWN

21. ORIGINAL USE, IF APPARENT
RETAIL

22. PRESENT USE
INTERIOR DECORATOR SHOP

23. OWNERSHIP PUBLIC ( ) PRIVATE (X)

24. OWNER'S NAME AND ADDRESS IF KNOWN
PATTI VOLK
624-4801

25. OPEN TO PUBLIC YES(X) NO ( )

26. LOCAL CONTACT PERSON OR ORGANIZATION
PATTI VOLK
624-4801

27. OTHER SURVEY IN WHICH INCLUDED
NONE

28. NO.OF STORIES 3

29. BASEMENT FULL/HALF YES(X) NO ( )

30. FOUNDATION MATERIAL
BRICK

31. WALL CONSTRUCTION
BRICK BEARING

32. ROOF TYPE & MATERIAL
FLAT - ASPHALT

33. NO. OF BAYS
FRONT SIDE

34. WALL TREATMENT
BRICK/STONE

35. PLAN SHAPE RECTANGLE

36. CHANGES (EXPLAIN IN NO.42) ADDITION( ) ALTERED (X) MOVED ( )

37. CONDITION
INTERIOR GOOD
EXTERIOR GOOD

38. PRESERVATION UNDERWAY YES( ) NO(X)

39. ENDANGERED BY WHAT YES ( ) NO(X)

40. VISIBLE FROM PUBLIC ROAD YES(X) NO( )

41. DISTANCE FROM AND FRONTAGE ON ROAD
10/55

42. FURTHER DESCRIPTION OF IMPORTANT FEATURES - 1899 ADDED THIRD FLOOR, ALTERED STREET ELEVATION - ORNATE BUILDING ENTRANCE - CLASSICAL DETAILING IN TERRA COTTA ARCHED WINDOWS W/ WAREHOUSE TYPE FRAMES - UPSTAIRS ROOMS OVERLOOK ATRIUM W/SKYLIGHTS.

43. HISTORY AND SIGNIFICANCE
BUILT BY BARBEE AND McCLELLAND - PROMINENT CAPITALISTS DURING MINING BOOM

44. DESCRIPTION OF ENVIRONMENT AND OUTBUILDINGS

45. SOURCES OF INFORMATION
Old photographs-1902
Newspapers
City Directories
Maps

46. PREPARED BY
LAURA J. DERRICK

47. ORGANIZATION
BCCW/CASEY A/E

RETURN THIS FORM WHEN COMPLETED TO: OFFICE OF HISTORIC PRESERVATION
P.O. BOX 176
JEFFERSON CITY, MISSOURI 65102

IF ADDITIONAL SPACE IS NEEDED, ATTACH SEPARATE SHEET(S) TO THIS FORM

48. DATE 12/15/87

49. REVISION DATE(S) 6/20/88

JOPLIN HISTORIC SURVEY -
DIRECTIVE FOR INVENTORY SHEETS

1. Not Applicable.
2. Given.
3. Not Applicable.
4. Any name the property is known by in the community or building name.
5. Any person or thing associated with the building and events which took place there.
6. Street Address.
7. Given.
8. If property is not located on Sanborn Map, draw general outline following the instructions on the inventory sheet. Also show assumed property lines.
9. Not Applicable.
10. Site - Location of a significant event, historic occupation or activity, building or structure-whether standing, ruined, or vanished; location itself possesses historical, cultural, or archeological value.
    Building - A building such as a house, barn, church, hotel, or similar construction created to shelter any form of human activity.
    Structure - Building constructed for purposes other than creating shelter. (Such as a bridge.)
    Object - Construction which is primarily artistic in nature or is relatively small in scale and simply constructed.
11. Not Applicable.
12. Not Applicable.
13. Is the building being inventoried within the boundaries on the survey map?
14. Not Applicable.
15. Given.
16. Which of these catagories describe the building's function?
17. When was the building constructed? How much did it cost to build.
18. Not Applicable.
19. Who designed the building?
20. Who built the building?
21. What was the building's original function, what was it used for? (retail, office, etc.) What was it used for in the time after initial construction to the present?
22. What is it used for today?
23. Is the building owned by a private individual or a public entity?
24. Names of Owners.
25. Is the building accessible at any time, are parts of it only open certain hours or at all?
26. Who can be contacted to see the building if needed?
27. Not Applicable.
28. How many floors does the building have?
29. What type of basement does it have, if any?
30. Mark the appropriate foundation type.
31. Mark the appropriate wall construction.
32. Mark the appropriate roof type/trim/forms (if any)/chimney(if any).
33. Denote the number of bays between structural columns.
34. Mark the appropriate wall treatment, window/door type/treatment.
35. Mark the appropriate plan configuration.
36. Have there been any changes made to the building since its initial construction?
37. What kind of condition is the building in now?
38. Is the building currently being restored? What plans (if any) are being made concerning the building. (i.e. Restoration, Renovation, Remodeling, etc.)
39. Is the building going to be torn down, moved, or inappropriately renovated? Why?
40. Not Applicable.
41. How far is the building from the street curb and what is the length of its frontwall?
42. Are there any other details about the building that should be documented?
43. What is the building's history?
44. How does the immediate area affect the building?
45. Where did the information come from?
46. Who filled out the inventory form?
47. What organization (if any) are they associated with?
48. What date was the inventory started?
49. What date was the inventory amended or revised?

If there are any questions concerning any part of the inventory sheet please contact:

Leslie Simpson	Laura Derrick
Post Art Library	BCCW/Casey Arch.
Joplin Public Library	705 Woodruff Bldg.
782-5419	Springfield, Mo 65806
	869-0719

If there are any comments or suggestions concerning the layout or information on the inventory sheets please let us know so it can be revised.
If some of the information on the sheets is unfamiliar or the answer is unavaiable make a note of this on the sheet where the questions occur.

59 JP-AS-003-084

JOPLIN HISTORIC SURVEY - INVENTORY SHEET

1. Inventory Number 8
2. County
3. (N.A.)
4. Present Local Name(s) or Designation(s): First Class Interiors
5. Other Historic Name(s) or Event(s): Hotel Euclid
6. Specific Location - Street Address: 409 Main
7. City Joplin State MO
8. Description of Location: Sketch the plan of the structure; indicate outbuildings and relationships to street; place X at main entrance, show porches, lightly shade one-story entrance.



9. (N.A.)
10. Site ( ) Building (X) Structure ( ) Object ( )
11. (N.A.)
12. (N.A.)
13. Part of Proposed District ? yes(X) no( )
14. (N.A.)
15. Name of Proposed District
16. Thematic Catagory - Commercial (X) Railroad ( ) Mining ( ) Other ( )
17. Date of Construction 1883, altered 1899
    Period of Construction
    Cost of Construction
18. Overall Architectural Aspect:
    Style Neoclassical facade
    - Is this type of structure common in the area now ? yes( ) no(X)
    - Was this type of structure common in the area in the past? yes(X) no( )
19. Architect or Engineer August Michaelis
20. Contractor/Builder
21. Original Use misc. retail businesses 1883-98
    Subsequent Use Model Clothing 1899-1960s
22. Present Use - First Floor Interior Design
    Other Floors vacant
23. Present Ownership - Public ( ) Private (X)
24. Original Owner T. McClelland & Gilbert Barber
    Present Owner Patti Volk
    Address/Phone 2421 E. 28th 417-624-4801 624-9055
25. Accessibility - Open to Public yes(X) no( )
    Restricted yes( ) no(X)
    Unrestricted yes( ) no( )
26. Local Contact Person or Organization : Same as owner Phone:
27. (N.A.)
28. Number of Stories - 1( ) 1 1/2( ) 2( ) 3(X) 4( ) (See note 1)
29. Basement - Full ( ) Crawl Space ( ) Partial (X) None ( )
30. Foundation Type -

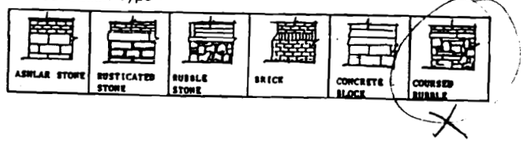

31. Wall Construction -

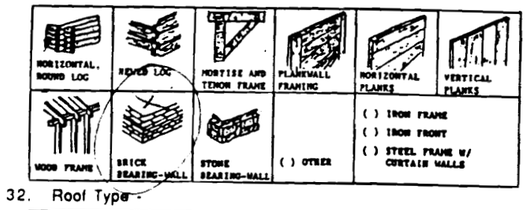

32. Roof Type -

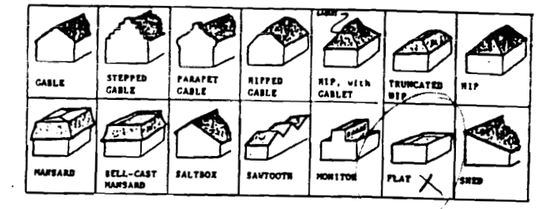

Roof Trim -

brackets, dentils

Multiple Roof Forms- Towers ( ) Metal Cresting (X)
Cupola ( ) Finials ( )
Other (X)

Chimney - Straddle Ridge ( ) Center ( )
Front Slope ( ) Side ( )
Side Slope ( ) Back Slope ( )
Interior ( ) Exterior ( )

33. Number of Bays - Front 0 Side 0
34. Wall Treatment:
    Stone

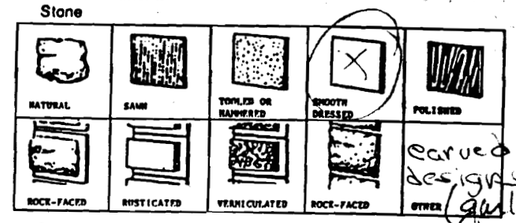

carved designs (garlands wreaths)

Stone Treatment

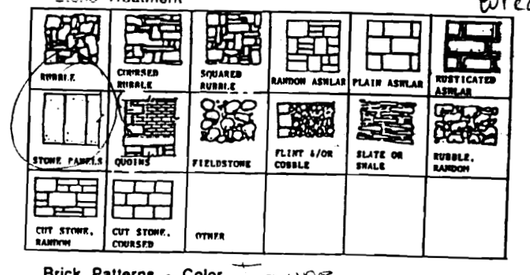

Brick Patterns - Color Taupe



Narrow bricks arranged on

Concrete

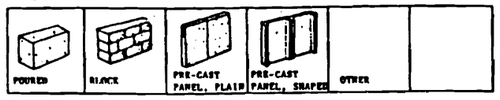

Metal

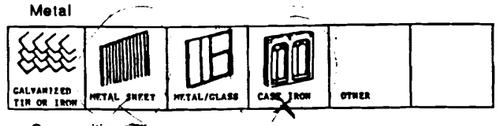

Composition Tile

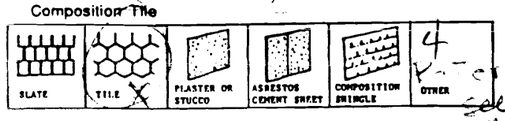

4

see note 2

Wood - Painted Color _____

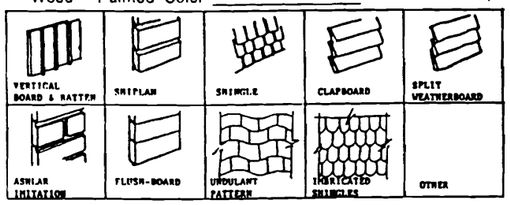

Dormers:
Hipped ( )
Decorated ( )
Facade ( )
Sides ( )
Rear ( )



Windows - Painted Color [illegible]

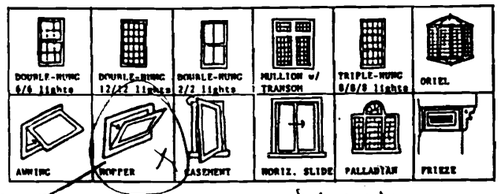

Surrounds - Plain ( ) Decorated (X) Arch (X)
Pediment ( ) Shaped Lintel ( )
Placement - Regular (X) Irregular ( )
Projecting Bays or Oriels ( )
Stained Glass yes(X) no( )
Modern Storm Windows yes( ) no(X)

Doors:
Straight ( ) Arched (X) Plain ( ) Decorated ( )
Modern Storm Doors yes( ) no(X)
Typical Storefront yes( ) no(X)
Unusual Treatment Copper grilles + cornices

Window and Door Treatments

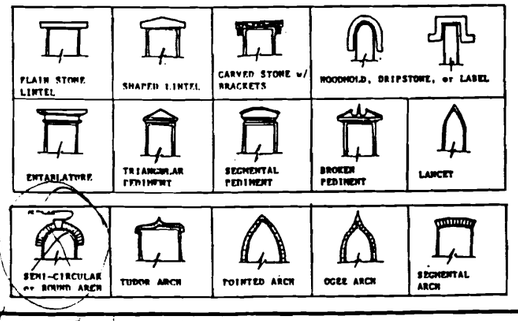

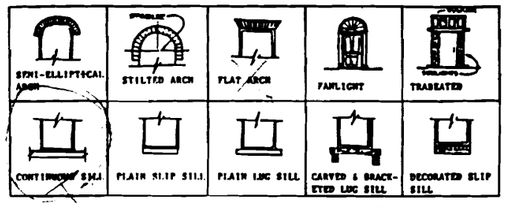

Building Form Treatments



Miscellaneous

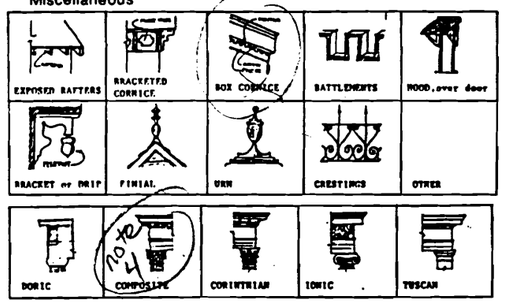

note 4

Other Exterior Detailing - Decorative Panels (X)
Balconies ( ) Quoins ( )
Date Stone (X) Porch ( )
String or Belt Course ( )

recessed entry

1899

- Where were the materials used for construction obtained:
(i.e. Local brick-yards, quarries, out-of-state suppliers, etc.)

_____

35. Plan Shape

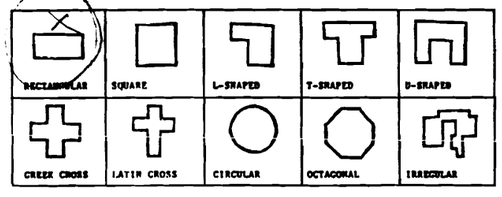

36. Changes - Addition _____
Alteration _____
Moved _____

37. Apparent Condition - Exterior: ( )Excellent
(X)Good
( )Fair
( )Deteriorated
( )Ruins
( )No Visible Remains
Interior: ( ) Excellent
(X)Good
(X)Fair
( )Deteriorated
( )Ruins
( )No Visible Remains

38. Rennovation Underway yes(X) no( )
Preservation Underway yes(X) no( )
Future Plans for Property _____

39. Endangered yes( ) no(X) By What ? _____

40. (N.A.)
41. Distance From Road 10' Frontage on Road _____

42. Further Description of Important Features:
note 7

43. Is this property associated with persons, events, development, movements, etc., significant to the history of the community, state, or nation ? Briefly Explain: see note 6

44. Description of Environment and Outbuildings:

Is property integrally associated with any vistas, parks, landscapes ? yes( ) no(X) If yes, explain:

Environment - (X)Densely Built UP
( )Scattered Development
( )Open Land
Surrounding Buildings - (X)Similar Period
( )Later Period ( )Earlier Period
( )Institutional ( )Commercial
( )Industrial ( )Residential
( )Other _____
Property is prominent within environment - yes(X) no( )

45. Documentation:
Indicate what legal records, county histories, maps, etc., were used to document facts about the property:
( )Court Records (chain of title ro abstract, etc.)
( )County Histories
(X)Old Photographs - Location Library
Approx. Date 1902
(X)Newspaper Clippings - Location _____
Date _____
(X)City Directories - Location Library
(X)Maps (plats, atlases) - Location _____
( )Other _____

46. Prepared By: Volk, Simpson Phone 782-5419
47. Organization: Res. Com.
48. Date 8/22
49. Date of Revision _____

Any



#1 Was originally a 2 story red brick building, c.a. 1883. Michaelis added a 3rd story + a new front in 1899.

2) 4 tile patterns on entry and above display windows are a later addition

3) Windows not original. Now arranged in pairs of 6 windows on each side of paired grouping

4) unusual embedded columns have egg-and-dart ornamentation at the capital. Same pattern also below cornice.

5) Michaelis, the architect, was the superintendent of building construction at turn of century + largely responsible for Joplin's look then. He designed many important, elegant buildings - most of which have been demolished. This is one of the very few that's left + that's still recognizable as one of his designs. He favored the use of local limestone ornamentation, Romanesque arches, pilasters, etc.

6) Cadi Kleins Model Clothing Store was an early day elite clothier which continued until the 1960s. The Criterion Bar on the left side of the building was also an early, yet long-lived venture, lasting from 1899-1978 (off + on)

7) An unusual feature is the large skylight that once went from 1st floor to roof. The 1st floor opening to it later covered. Upper floors used as photography studio, Michaelis' offices, etc.

Pressed metal ceilings, 1st floor

Class
Interiors

JP-AS-[illegible]-0[illegible]

MISSOURI OFFICE OF HISTORIC PRESERVATION
ARCHITECTURAL/HISTORIC INVENTORY SURVEY FORM

1. NO. 19

2. COUNTY JASPER

3. LOCATION OF NEGATIVES POST ART MEMORIAL LIB.

4. PRESENT LOCAL NAME(S) OR DESIGNATION(S) MERCANTILE BANK ANNEX

5. OTHER NAME(S)

6. SPECIFIC LEGAL LOCATION
TOWNSHIP ___ RANGE ___ SECTION ___
IF CITY OR TOWN, STREET ADDRESS
408-410 MAIN

7. CITY OR TOWN JOPLIN IF RURAL, VICINITY

8. DESCRIPTION OF LOCATION
NEW CONSTRUCITION

9. COORDINATES UTM
LAT
LONG

10. SITE( ) STRUCTURE( )
BUILDING(X) OBJECT( )

11. ON NATIONAL REGISTER YES( ) NO (X)

12. IS IT ELIGIBLE YES( ) NO(X)

13. PART OF ESTAB. DISTRICT YES( ) NO(X)

14. DISTRICT POTENTIAL YES( ) NO(X)

15. NAME OF ESTABLISHED DISTRICT

16. THEMATIC CATEGORY

17. DATE(S) OR PERIOD

18. STYLE OR DESIGN

19. ARCHITECT OR ENGINEER

20. CONTRACTOR OR BUILDER

21. ORIGINAL USE, IF APPARENT

22. PRESENT USE

23. OWNERSHIP PUBLIC ( ) PRIVATE (X)

24. OWNER'S NAME AND ADDRESS IF KNOWN

25. OPEN TO PUBLIC YES( ) NO ( )

26. LOCAL CONTACT PERSON OR ORGANIZATION

27. OTHER SURVEY IN WHICH INCLUDED
NONE

28. NO.OF STORIES

29. BASEMENT YES( ) NO ( )

30. FOUNDATION MATERIAL

31. WALL CONSTRUCTION

32. ROOF TYPE & MATERIAL

33. NO. OF BAYS FRONT SIDE

34. WALL TREATMENT

35. PLAN SHAPE

36. CHANGES (EXPLAIN IN NO.42) ADDITION( ) ALTERED ( ) MOVED ( )

37. CONDITION INTERIOR EXTERIOR

38. PRESERVATION UNDERWAY YES( ) NO( )

39. ENDANGERED BY WHAT YES ( ) NO( )

40. VISIBLE FROM PUBLIC ROAD YES( ) NO( )

41. DISTANCE FROM AND FRONTAGE ON ROAD

42. FURTHER DESCRIPTION OF IMPORTANT FEATURES

43. HISTORY AND SIGNIFICANCE

44. DESCRIPTION OF ENVIRONMENT AND OUTBUILDINGS

45. SOURCES OF INFORMATION

46. PREPARED BY LAURA J. DERRICK

47. ORGANIZATION BCCW/CASEY A/E

RETURN THIS FORM WHEN COMPLETED TO: OFFICE OF HISTORIC PRESERVATION
P.O. BOX 176
JEFFERSON CITY, MISSOURI 65102

IF ADDITIONAL SPACE IS NEEDED, ATTACH SEPARATE SHEET(S) TO THIS FORM

48. DATE 12/15/87

49. REVISION DATE(S)

JP-HS-003

MISSOURI OFFICE OF HISTORIC PRESERVATION
ARCHITECTURAL/HISTORIC INVENTORY SURVEY FORM

1. NO. 60

2. COUNTY JASPER

3. LOCATION OF NEGATIVES POST ART MEMORIAL LIB.

4. PRESENT LOCAL NAME(S) OR DESIGNATION(S)
SW OFFICE OUTFITTERS - VACANT

5. OTHER NAME(S)
1ST NATIONAL BANK / J.W. JENKIN SONS MUSIC CO.

6. SPECIFIC LEGAL LOCATION
TOWNSHIP___ RANGE___ SECTION___
IF CITY OR TOWN, STREET ADDRESS
411 MAIN

7. CITY OR TOWN IF RURAL, VICINITY
JOPLIN

8. DESCRIPTION OF LOCATION

9. COORDINATES UTM
LAT
LONG

10. SITE( ) STRUCTURE( )
BUILDING(X) OBJECT( )

11. ON NATIONAL REGISTER YES( ) NO (X)

12. IS IT ELIGIBLE YES( ) NO(x)

13. PART OF ESTAB. DISTRICT YES( ) NO(X)

14. DISTRICT POTENTIAL YES(X) NO( )

15. NAME OF ESTABLISHED DISTRICT

16. THEMATIC CATEGORY
COMMERCIAL

17. DATE(S) OR PERIOD
1889/1924

18. STYLE OR DESIGN
COMMERCIAL

19. ARCHITECT OR ENGINEER
BEEK & HEER (DUBUQUE)

20. CONTRACTOR OR BUILDER
HOYT & CHICKERING

21. ORIGINAL USE, IF APPARENT
BANK OFFICES

22. PRESENT USE
VACANT

23. OWNERSHIP PUBLIC ( ) PRIVATE (X)

24. OWNER'S NAME AND ADDRESS IF KNOWN

25. OPEN TO PUBLIC YES( ) NO ( )

26. LOCAL CONTACT PERSON OR ORGANIZATION
MARY MANARD REALTY
624-7227

27. OTHER SURVEY IN WHICH INCLUDED
NONE

28. NO.OF STORIES 3

29. BASEMENT YES( ) NO ( )

30. FOUNDATION MATERIAL

31. WALL CONSTRUCTION
BRICK BEARING

32. ROOF TYPE & MATERIAL
FLAT

33. NO. OF BAYS
FRONT SIDE

34. WALL TREATMENT
BRICK

35. PLAN SHAPE RECTANGLE

36. CHANGES (EXPLAIN IN NO.42) ADDITION( ) ALTERED (X) MOVED ( )

37. CONDITION
INTERIOR FAIR
EXTERIOR FAIR

38. PRESERVATION UNDERWAY YES( ) NO(X)

39. ENDANGERED BY WHAT YES ( ) NO(X)

40. VISIBLE FROM PUBLIC ROAD YES(X) NO( )

41. DISTANCE FROM AND FRONTAGE ON ROAD
10/25

42. FURTHER DESCRIPTION OF IMPORTANT FEATURES
MAIN FACADE MODIFIED DRASTICALLY AROUND 1917.

43. HISTORY AND SIGNIFICANCE
"FINEST BANK BUILDING IN SW MISSOURI"
During the 1940's, Amateur Hour every Sat. night in upstairs auditorium with Stella Lukins at the piano carried by WMBH radio.

44. DESCRIPTION OF ENVIRONMENT AND OUTBUILDINGS

45. SOURCES OF INFORMATION
Old Photographs - 1902
Newspaper 2/9/1890
City Directories/Maps

46. PREPARED BY
LAURA J. DERRICK

47. ORGANIZATION
BCCW/CASEY A/E

RETURN THIS FORM WHEN COMPLETED TO: OFFICE OF HISTORIC PRESERVATION
P.O. BOX 176
JEFFERSON CITY, MISSOURI 65102

IF ADDITIONAL SPACE IS NEEDED, ATTACH SEPARATE SHEET(S) TO THIS FORM

48. DATE 12/15/87

49. REVISION DATE(S) 6/20/88

JP-A5-003-01 6

411 MAIN NO.. 60

35. Plan Shape

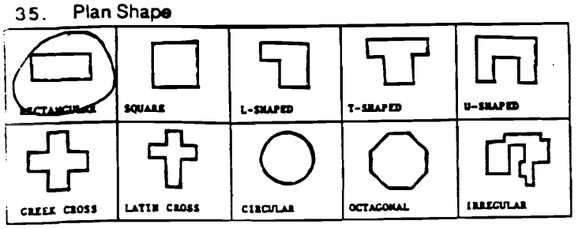

36. Changes - Addition _____
Alteration Exterior greatly modified
Moved _____

37. Apparent Condition - Exterior: ( )Excellent
( )Good
(X)Fair
( )Deteriorated
( )Ruins
( )No Visible Remains
Interior: ( ) Excellent
( )Good
(X)Fair
( )Deteriorated
( )Ruins
( )No Visible Remains

38. Rennovation Underway yes( ) no(X)
Preservation Underway yes( ) no(X)
Future Plans for Property _____

39. Endangered yes( ) no( ) By What ? _____

40. (N.A.)
41. Distance From Road 10' Frontage on Road 25'

42. Further Description of Important Features:

43. Is this property associated with persons, events, development, movements, etc., significant to the history of the community, state, or nation ?
Briefly Explain: _____

44. Description of Environment and Outbuildings:
Is property integrally associated with any vistas, parks, landscapes ? yes( ) no(X) If yes, explain: _____

Environment - (X)Densely Built UP
( )Scattered Development
( )Open Land
Surrounding Buildings - (X)Similar Period
( )Later Period ( )Earlier Period
( )Institutional (X)Commercial
( )Industrial ( )Residential
( )Other _____
Property is prominent within environment - yes( ) no(X)

45. Documentation:
Indicate what legal records, county histories, maps, etc., were used to document facts about the property:
( )Court Records (chain of title ro abstract, etc.)
( )County Histories
( )Old Photographs - Location _____
Approx. Date 1902
(X)Newspaper Clippings - Location 1837
Date 2/9/1890
(X)City Directories - Location Library
(X)Maps (plats, atlases) - Location ↓
( )Other _____
46. Prepared By: B. MILLER Phone: _____
47. Organization: _____
48 Date 11/17/87
49. Date of Revision _____

Any Other Comments or Observations:

HAS REMAINS OF SHUTTERS ON FRONT WINDOWS

"Finest bank bldg in SW Missouri"



As Jenkins, in 40s amateur hr every Sat night in upstairs auditorium with Stella Lukins at the piano — carried by WMBH Radio

The construction of the original bank was the news event of the year. A real tour-de-force! Jenkins seems to have screwed it up about 1917. (a 1924 photo shows the new facade)

60 JP-AS-003-086

JOPLIN HISTORIC SURVEY -
INVENTORY SHEET

1. Inventory Number 217 (N.A.)
2. County Jasper
3. (N.A.)
4. Present Local Name(s) or Designation(s): S/W OFFICE OUTFITTERS (VACANT)
5. Other Historic Name(s) or Event(s): 1st Nat'l Bank 1890-1912; J.W. JENKINS SONS MUSIC CO (1918-1953)
6. Specific Location - Street Address: 411 MAIN
7. City Joplin State Missouri
8. Description of Location: Sketch the plan of the structure; indicate out-buildings and relationships to street; place X at main entrance, show porches, lightly shade one-story elements

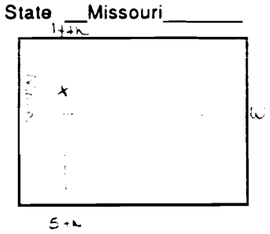

9. (N.A.)
10. Site ( ) Building (X) Structure ( ) Object ( )
11. (N.A.)
12. (N.A.)
13. Part of Proposed District ? yes(X) no( )
14. (N.A.)
15. Name of Proposed District Joplin Downtown

16. Thematic Catagory - Commercial (X) Railroad ( )
Mining ( ) Other ( )
17. Date of Construction 1889
Period of Construction (N.A.)
Cost of Construction _____
18. Overall Architectural Aspect:
Style (N.A.)
- Is this type of structure common in the area now ? yes(X) no( )
- Was this type of structure common in the area in the past? yes(X) no( )
19. Architect or Designer Beck + Heer (Dubuque) (for bank)
20. Contractor/Builder Hoyt - Chickering
21. Original Use ~~Music store~~ Bank, offices
Subsequent Use Remodeled for Jenkins Music
22. Present Use - First Floor VACANT
Other Floors VACANT
23. Present Ownership - Public ( ) Private (X)
24. Original Owner 1st Nat'l Bank - L.A. Fillmore, pres
Present Owner S. Hanauer, vp
Address/Phone _____
25. Accessibility - Open to Public yes(X) no( )
Restricted yes(X) no( )
26. Local Contact Person or Organization :
MARY MAYAD REALTY Phone: 624 7227
27. (N.A.)

28. Number of Stories - 1( ) 2( ) 3(X) 4( ) _____
29. Basement - Full ( ) Crawl Space ( ) Partial ( )
None ( ) ?

Foundation Type -

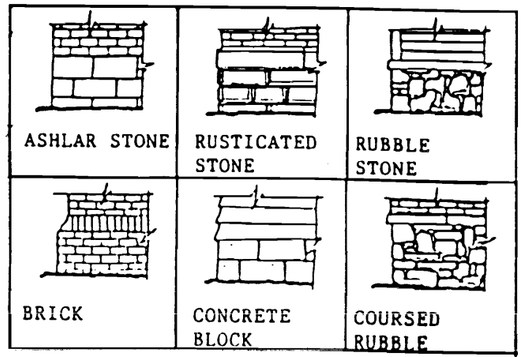

31. Wall Construction -

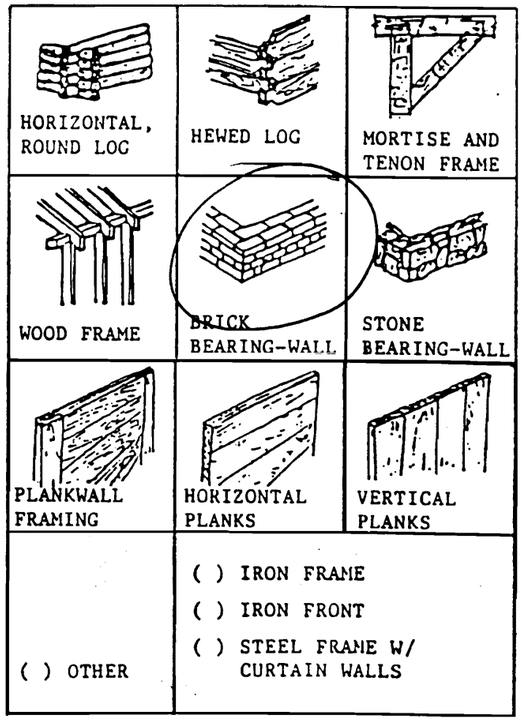

32. Roof Type -

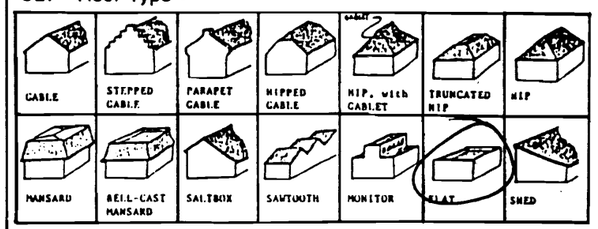

Roof Trim -



Multiple Roof Forms-Towers ( ) Metal Cresting ( )
Cupola ( ) Finials ( )
Other ( ) _____

Chimney - Straddle Ridge ( ) Center ( )
Front Slope ( ) Side ( )
Side Slope ( ) Back Slope ( )
Interior ( ) Exterior ( )

3. Number of Bays - Front _____ Side _____

4. Wall Treatment:

Stone



Stone Treatment

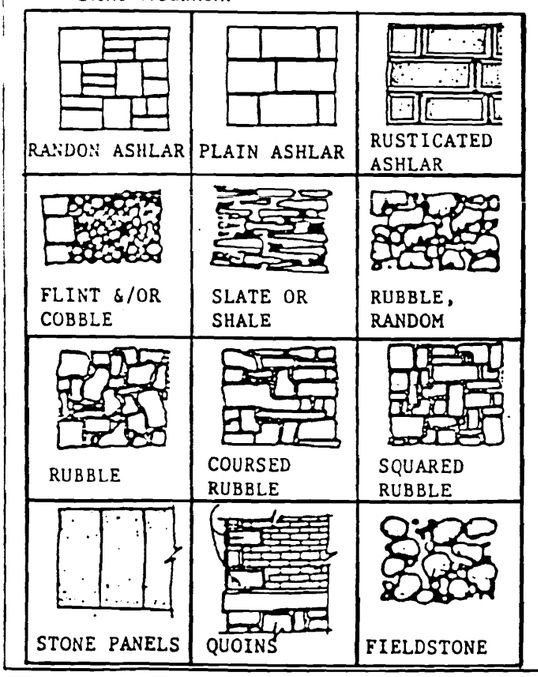

Brick Patterns - Color RED

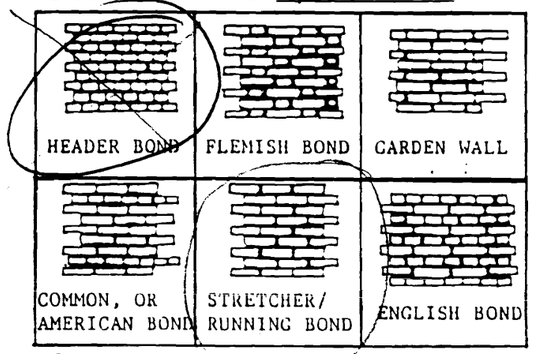

Concrete

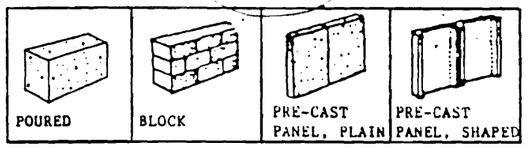

Metal

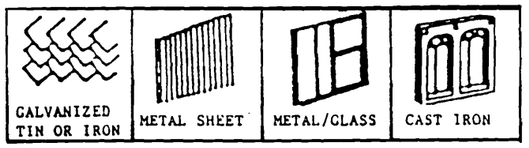

Composition Tile

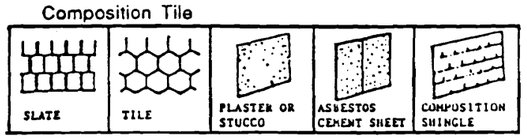

Wood - Painted Color _____

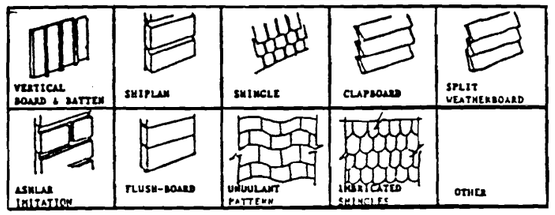

Dormers:
Hipped( ) Decorated( ) Facade( ) Sides( ) Rear( )



Windows - Painted Color _____

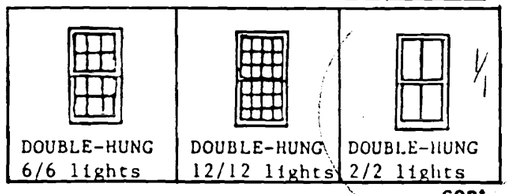

cont.



Surrounds - Plain (X) Decorated ( ) Arch ( )
Pediment ( ) Shaped Lintel ( )
Placement - Regular (X) Irregular ( )
Projecting Bays or Oriels ( )
Stained Glass yes (X) no( )
Modern Storm Windows yes( ) no (X)

Doors:
Straight (X) Arched ( ) Plain ( ) Decorated ( )
Modern Storm Doors yes( ) no (X)
Typical Storefront yes (X) no( )
Unusual Treatment _____

Window and Door Treatments

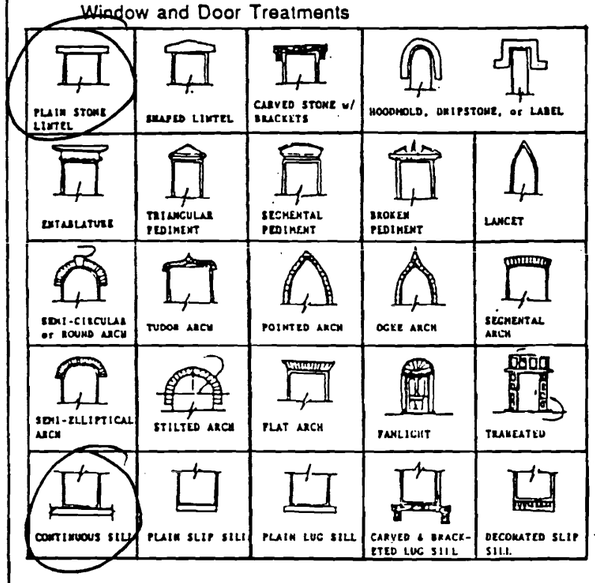

Building Form Treatments

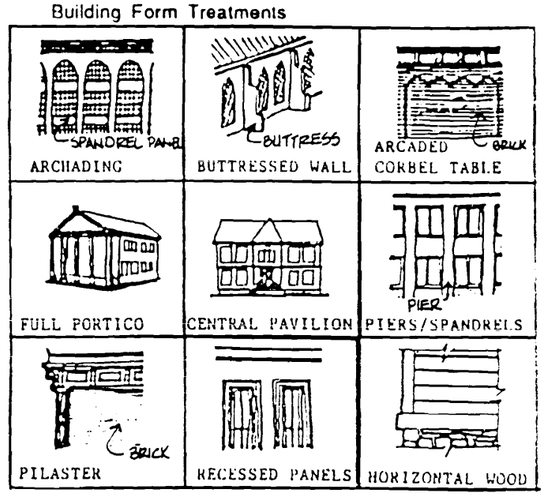

Miscellaneous

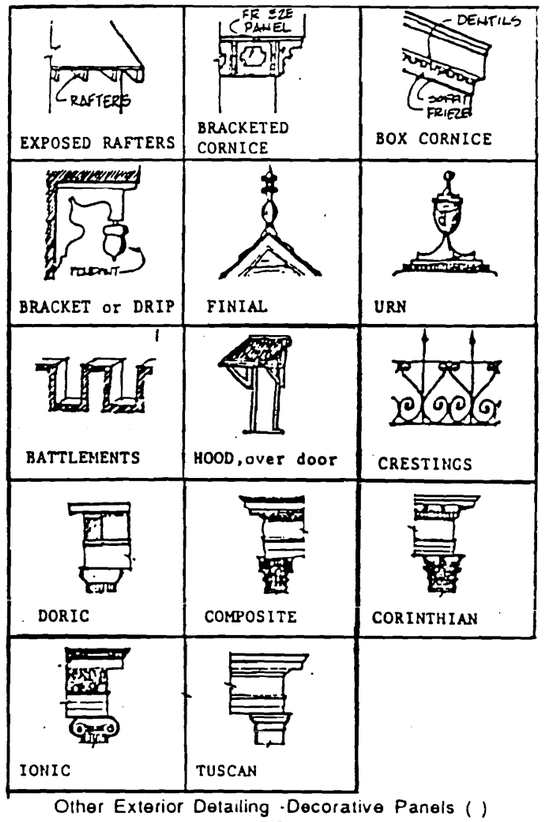

Other Exterior Detailing -Decorative Panels ( )
Balconies ( ) Quoins ( )
Date Stone ( ) Porch ( )
String or Belt Course ( )

- Where were the materials used for construction obtained: (i.e. Local brick-yards, quarries, out-of-state suppliers, etc.)

_____

_____

J.W. JENKINS SONS MUSIC CO
FOR
SALE
REALTY WORLD
Manard Realty Inc
617 624-7227

JP-AS-CC3-GP1

MISSOURI OFFICE OF HISTORIC PRESERVATION
ARCHITECTURAL/HISTORIC INVENTORY SURVEY FORM

1. NO. 61

2. COUNTY JASPER

3. LOCATION OF NEGATIVES POST ART MEMORIAL LIB.

4. PRESENT LOCAL NAME(S) OR DESIGNATION(S)
CENTRAL ASSEMBLY CHRISTIAN LIFE CENTER

5. OTHER NAME(S)
GLOVER BLDG./A.M. SHERL/DRY GOODS/REX BILLIARD PARLOR/WOOLWORTHS

6. SPECIFIC LEGAL LOCATION
TOWNSHIP ___ RANGE ___ SECTION ___
IF CITY OR TOWN, STREET ADDRESS
413 MAIN

7. CITY OR TOWN JOPLIN IF RURAL, VICINITY

8. DESCRIPTION OF LOCATION

9. COORDINATES UTM
LAT
LONG

10. SITE( ) STRUCTURE( )
BUILDING(X) OBJECT( )

11. ON NATIONAL REGISTER YES( ) NO (X)

12. IS IT ELIGIBLE YES( ) NO(X)

13. PART OF ESTAB. DISTRICT YES( ) NO(X)

14. DISTRICT POTENTIAL YES(X) NO( )

15. NAME OF ESTABLISHED DISTRICT

16. THEMATIC CATEGORY
COMMERCIAL

17. DATE(S) OR PERIOD
C. 1889

18. STYLE OR DESIGN
COMMERCIAL

19. ARCHITECT OR ENGINEER

20. CONTRACTOR OR BUILDER

21. ORIGINAL USE, IF APPARENT
RETAIL

22. PRESENT USE
OFFICES

23. OWNERSHIP PUBLIC ( ) PRIVATE (X)

24. OWNER'S NAME AND ADDRESS IF KNOWN
CENTRAL ASSEMBLY CHURCH

25. OPEN TO PUBLIC YES( ) NO ( )

26. LOCAL CONTACT PERSON OR ORGANIZATION
MACK EVANS

27. OTHER SURVEY IN WHICH INCLUDED
NONE

28. NO.OF STORIES 3

29. BASEMENT FULL YES(X) NO ( )

30. FOUNDATION MATERIAL

31. WALL CONSTRUCTION
BRICK BEARING

32. ROOF TYPE & MATERIAL
FLAT

33. NO. OF BAYS
FRONT SIDE

34. WALL TREATMENT
BRICK/SHT. MTL./STUCCO

35. PLAN SHAPE RECTANGLE

36. CHANGES (EXPLAIN IN NO.42) ADDITION( ) ALTERED (X) MOVED ( )

37. CONDITION
INTERIOR ___
EXTERIOR ___

38. PRESERVATION UNDERWAY YES( ) NO(X)

39. ENDANGERED BY WHAT YES ( ) NO(X)

40. VISIBLE FROM PUBLIC ROAD YES(X) NO( )

41. DISTANCE FROM AND FRONTAGE ON ROAD
10/25

42. FURTHER DESCRIPTION OF IMPORTANT FEATURES
BAY REMOVED AND FRONT COVERED WITH ALUMINUM.

43. HISTORY AND SIGNIFICANCE
MOST PRESTIGIOUS AT TIME OF CONSTRUCTION

44. DESCRIPTION OF ENVIRONMENT AND OUTBUILDINGS

45. SOURCES OF INFORMATION
Old photographs - 1902
Newspaper - 2/9/1890
City Directories/Maps

46. PREPARED BY
LAURA J. DERRICK

47. ORGANIZATION
BCCW/CASEY A/E

RETURN THIS FORM WHEN COMPLETED TO: OFFICE OF HISTORIC PRESERVATION
P.O. BOX 176
JEFFERSON CITY, MISSOURI 65102

IF ADDITIONAL SPACE IS NEEDED, ATTACH SEPARATE SHEET(S) TO THIS FORM

48. DATE 12/15/87

49. REVISION DATE(S) 6/20/88

JP-AS-003 OF 7



413 MAIN NO. 61

35. Plan Shape

(X) RECTANGULAR	SQUARE	L-SHAPED	T-SHAPED	U-SHAPED
GREEK CROSS	LATIN CROSS	CIRCULAR	OCTAGONAL	IRREGULAR

36. Changes - Addition _____
Alteration Window configuration changed by [illegible]
Moved front later covered

37. Apparent Condition - Exterior: ( )Excellent
( )Good
(X)Fair
( )Deteriorated
( )Ruins
( )No Visible Remains

Interior: ( ) Excellent
( )Good
(X)Fair
( )Deteriorated
( )Ruins
( )No Visible Remains

38. Rennovation Underway yes( ) no(X)
Preservation Underway yes( ) no(X)
Future Plans for Property _____

39. Endangered yes( ) no(X) By What ? _____

40. (N.A.)
41. Distance From Road 10' Frontage on Road 25'

42. Further Description of Important Features:

43. Is this property associated with persons, events, development, movements, etc., significant to the history of the community, state, or nation ?
Briefly Explain: _____

44. Description of Environment and Outbuildings:
Is property integrally associated with any vistas, parks, landscapes ? yes( ) no(X) If yes, explain: _____

Environment - (X)Densely Built UP
( )Scattered Development
( )Open Land

Surrounding Buildings - (X)Similar Period
( )Later Period ( )Earlier Period
( )Institutional (X)Commercial
( )Industrial ( )Residential
( )Other _____

Property is prominent within environment - yes( ) no(X)

45. Documentation:
Indicate what legal records, county histories, maps, etc., were used to document facts about the property:
( )Court Records (chain of title ro abstract, etc.)
( )County Histories
(X)Old Photographs - Location _____
Approx. Date 1902
(X)Newspaper Clippings - Location _____
Date 2/9/1890
(X)City Directories - Location _____
(X)Maps (plats, atlases) - Location _____
( )Other _____

46. Prepared By: D. Miller Phone: _____
47. Organization: _____
48. Date 11/17/87
49. Date of Revision _____

Any Other Comments or Observations:

FRONT OF BUILDING COVERED W/ SHEET METAL

MAYBE TIN CEILINGS

no breaks in occupancy to indicate when renovations took place.

One of Joplin's most prestigious buildings at time it was built.



6)C JP-AS-003-087

INVENTORY SHEET

1. Inventory Number 216 (N.A.)
2. County Jasper
3. (N.A.)
4. Present Local Name(s) or Designation(s):
CENTRAL ASSY CHRISTIAN LIFE CENTER
5. Other Historic Name(s) or Event(s): Glover Bldg.
A.M. Schert: Dry Goods; Rex Billiard Parlor Woolworth's

6. Specific Location - Street Address:
413 MAIN
7. City Joplin State Missouri
8. Description of Location: Sketch the plan of the structure; indicate out-buildings and relationships to street; place X at main entrance, show porches, lightly shade one-story elements

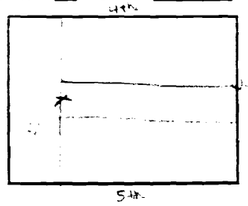

9. (N.A.)
10. Site ( ) Building (X) Structure ( ) Object ( )
11. (N.A.)
12. (N.A.)
13. Part of Proposed District ? yes(X) no( )
14. (N.A.)
15. Name of Proposed District Joplin_Downtown

16. Thematic Catagory - Commercial (X) Railroad ( )
Mining ( ) Other ( )
17. Date of Construction c 1889
Period of Construction (N.A.)
Cost of Construction _____
18. Overall Architectural Aspect:
Style (N.A.)
- Is this type of structure common in the area now ? yes(X) no( )
- Was this type of structure common in the area in the past? yes(X) no( )
19. Architect or Designer _____
20. Contractor/Builder _____
21. Original Use Retail; rms 2nd + 3rd
Subsequent Use billiard parlor cafe
22. Present Use - First Floor OFFICES
Other Floors VACANT
23. Present Ownership - Public (X) Private ( )
24. Original Owner H.B. Glover
Present Owner CENTRAL ASSY CHURCH
Address/Phone _____
25. Accessibility - Open to Public yes(X) no( )
Restricted yes( ) no( )
26. Local Contact Person or Organization :
MACK EVANS Phone: _____
27. (N.A.)

28. Number of Stories - 1( ) 2( ) 3(X) 4( ) _____
29. Basement - Full (X) Crawl Space ( ) Partial ( )
None ( )

Foundation Type - ?

ASHLAR STONE	RUSTICATED STONE	RUBBLE STONE
BRICK	CONCRETE BLOCK	COURSED RUBBLE

31. Wall Construction -

HORIZONTAL, ROUND LOG	HEWED LOG	MORTISE AND TENON FRAME
WOOD FRAME	BRICK BEARING-WALL	STONE BEARING-WALL
PLANKWALL FRAMING	HORIZONTAL PLANKS	VERTICAL PLANKS
( ) OTHER	( ) IRON FRAME ( ) IRON FRONT ( ) STEEL FRAME W/ CURTAIN WALLS	

32. Roof Type -

GABLE	STEPPED GABLE	PARAPET GABLE	HIPPED GABLE	HIP, with GABLET	TRUNCATED HIP	HIP
MANSARD	BELL-CAST MANSARD	SALTBOX	SAWTOOTH	MONITOR	FLAT	SHED

Roof Trim -



Multiple Roof Forms-Towers ( ) Metal Cresting ( )
Cupola ( ) Finials ( )
Other ( ) _____

Chimney - Straddle Ridge ( ) Center ( )
Front Slope ( ) Side ( )
Side Slope ( ) Back Slope ( )
Interior ( ) Exterior ( )

33. Number of Bays - Front 1 Side ____
34. Wall Treatment: (removed)

Stone



Stone Treatment

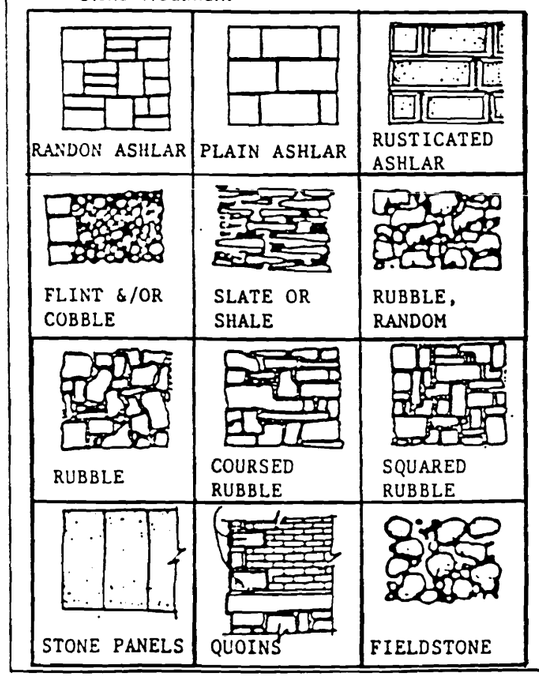

Brick Patterns - Color RED

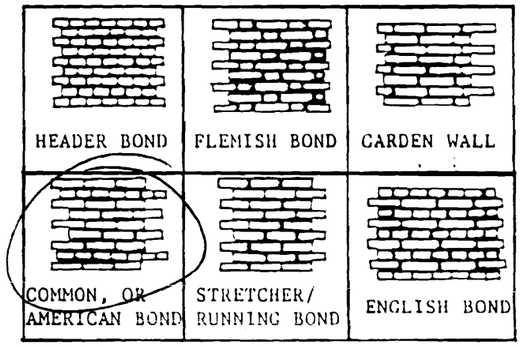

Concrete

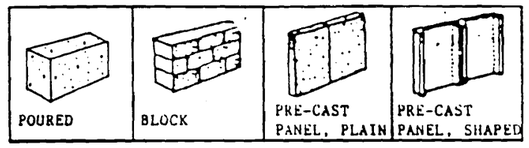

Metal

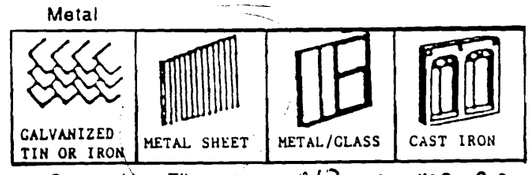

Composition Tile - W Brick OTHER BRICK

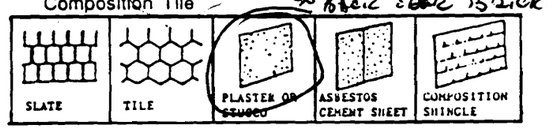

Wood - Painted Color _____

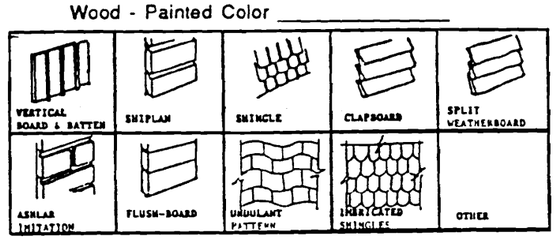

Dormers:
Hipped( ) Decorated( ) Facade( ) Sides( ) Rear( )



Windows - Painted Color _____

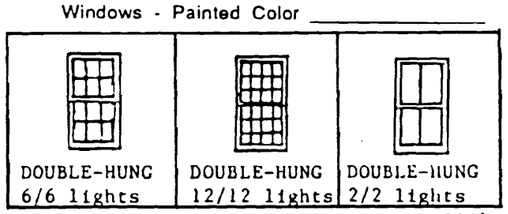

cont.

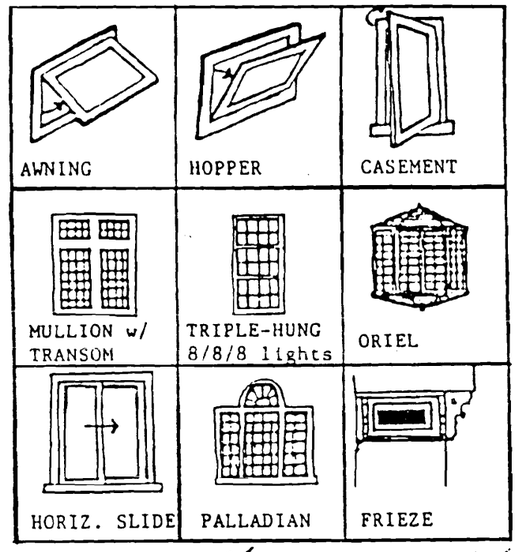

Surrounds - ~~Plain~~ Decorated ( ) Arch (X)
Pediment ( ) Shaped Lintel ( )
Placement - Regular (X) Irregular ( )
Projecting Bays or Oriels ( )
Stained Glass yes( ) no(X)
Modern Storm Windows yes( ) no(X)

Doors:
~~Straight~~ Arched (X) Plain ( ) Decorated ( )
Modern Storm Doors yes( ) no(X)
Typical Storefront yes(X) no( )
Unusual Treatment _____

Window and Door Treatments COVERED

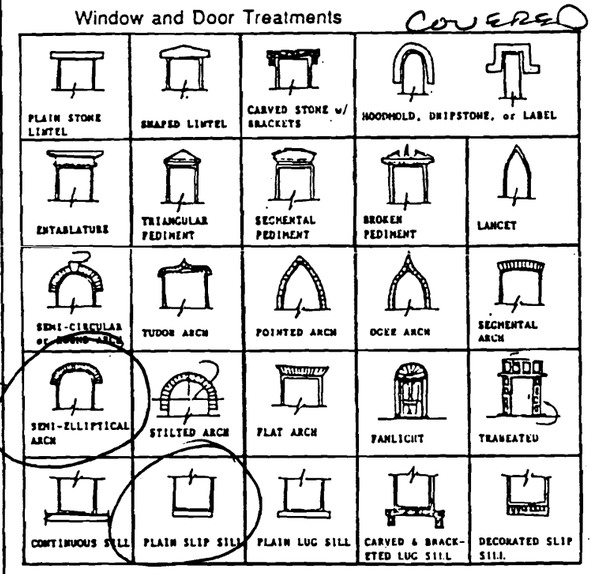

covered

Building Form Treatments

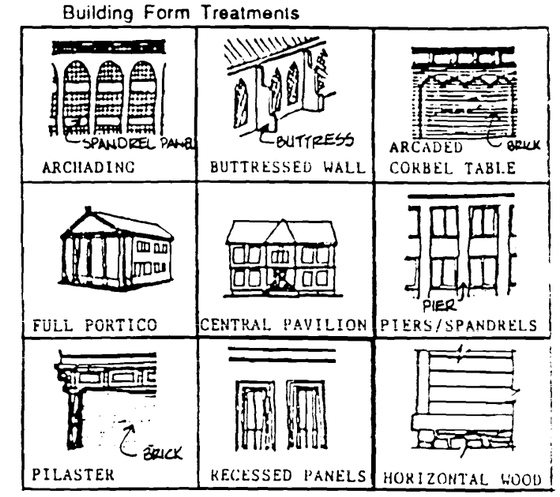

Miscellaneous

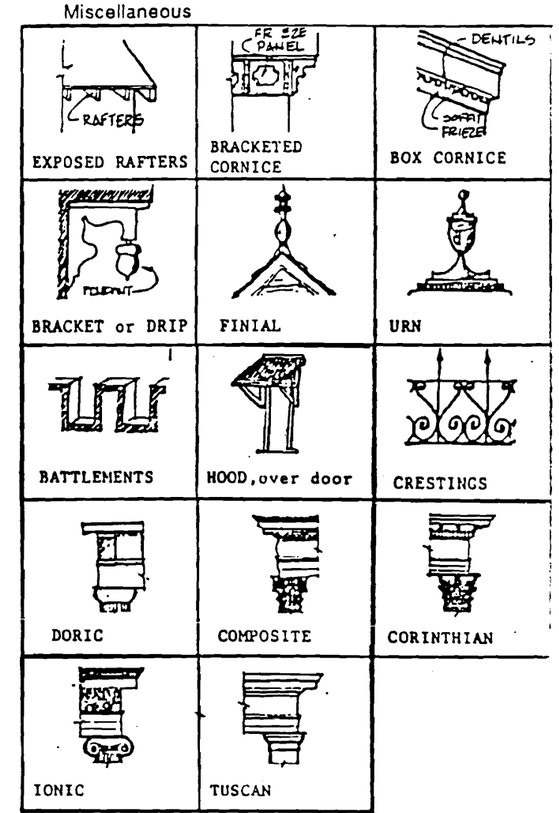

Other Exterior Detailing -Decorative Panels ( )
Balconies ( ) Quoins ( )
Date Stone ( ) Porch ( )
String or Belt Course ( )

NOT VISIBLE

- Where were the materials used for construction obtained: (i.e. Local brick-yards, quarries, out-of-state suppliers, etc.)

_____

CENTRAL ASSEMBLY CHRISTIAN LIFE CENTER
DR. MACK EVANS PASTOR
CENTRAL

JP AS 003 088

MISSOURI OFFICE OF HISTORIC PRESERVATION
ARCHITECTURAL/HISTORIC INVENTORY SURVEY FORM

1. NO. 62

2. COUNTY JASPER

3. LOCATION OF NEGATIVES POST ART MEMORIAL LIB.

4. PRESENT LOCAL NAME(S) OR DESIGNATION(S)
CENTRAL ASSEMBLY CHRISTIAN LIFE CENTER

5. OTHER NAME(S)
FOX THEATRE

6. SPECIFIC LEGAL LOCATION
TOWNSHIP___ RANGE___ SECTION___
IF CITY OR TOWN, STREET ADDRESS
415 MAIN / VIRGINIA

7. CITY OR TOWN JOPLIN IF RURAL, VICINITY

8. DESCRIPTION OF LOCATION

9. COORDINATES UTM
LAT
LONG

10. SITE( ) STRUCTURE( )
BUILDING(X) OBJECT( )

11. ON NATIONAL REGISTER YES( ) NO (X)

12. IS IT ELIGIBLE YES(X) NO( )

13. PART OF ESTAB. DISTRICT YES( ) NO(X)

14. DISTRICT POTENTIAL YES(X) NO( )

15. NAME OF ESTABLISHED DISTRICT

16. THEMATIC CATEGORY
ENTERTAINMENT

17. DATE(S) OR PERIOD
1930

18. STYLE OR DESIGN
RENAISSANCE REVIVAL

19. ARCHITECT OR ENGINEER

20. CONTRACTOR OR BUILDER

21. ORIGINAL USE, IF APPARENT
THEATRE

22. PRESENT USE
CHURCH

23. OWNERSHIP PUBLIC ( ) PRIVATE (X)

24. OWNER'S NAME AND ADDRESS IF KNOWN
CENTRAL ASSEMBLY
781-5982

25. OPEN TO PUBLIC YES(X) NO ( )

26. LOCAL CONTACT PERSON OR ORGANIZATION

27. OTHER SURVEY IN WHICH INCLUDED
NONE

28. NO.OF STORIES 2

29. BASEMENT PARTIAL YES(X) NO ( )

30. FOUNDATION MATERIAL
CONCRETE

31. WALL CONSTRUCTION
BRICK BEARING

32. ROOF TYPE & MATERIAL
FLAT

33. NO. OF BAYS
FRONT SIDE

34. WALL TREATMENT
BRICK/TERRA COTTA

35. PLAN SHAPE L-SHAPED

36. CHANGES (EXPLAIN IN NO.42) ADDITION( ) ALTERED (X) MOVED ( )

37. CONDITION
INTERIOR GOOD
EXTERIOR GOOD

38. PRESERVATION UNDERWAY YES( ) NO(X)

39. ENDANGERED BY WHAT YES ( ) NO(X)

40. VISIBLE FROM PUBLIC ROAD YES(X) NO( )

41. DISTANCE FROM AND FRONTAGE ON ROAD

42. FURTHER DESCRIPTION OF IMPORTANT FEATURES
MARQUIS CHANGED.

43. HISTORY AND SIGNIFICANCE

44. DESCRIPTION OF ENVIRONMENT AND OUTBUILDINGS

45. SOURCES OF INFORMATION
Newspaper 3/23/1980
City Directories/Maps

46. PREPARED BY
LAURA J. DERRICK

47. ORGANIZATION
BCCW/CASEY A/E

RETURN THIS FORM WHEN COMPLETED TO: OFFICE OF HISTORIC PRESERVATION
P.O. BOX 176
JEFFERSON CITY, MISSOURI 65102

IF ADDITIONAL SPACE IS NEEDED, ATTACH SEPARATE SHEET(S) TO THIS FORM

48. DATE 12/15/87

49. REVISION DATE(S) 6/20/88

JOPLIN HISTORIC SURVEY -
DIRECTIVE FOR INVENTORY SHEETS

1. Not Applicable.
2. Given.
3. Not Applicable.
4. Any name the property is known by in the community or building name.
5. Any person or thing associated with the building and events which took place there.
6. Street Address.
7. Given.
8. If property is not located on Sanborn Map, draw general outline following the instructions on the inventory sheet. Also show assumed property lines.
9. Not Applicable.
10. Site - Location of a significant event, historic occupation or activity, building or structure-whether standing, ruined, or vanished; location itself possesses historical, cultural, or archeological value.
    Building - A building such as a house, barn, church, hotel, or similar construction created to shelter any form of human activity.
    Structure - Building constructed for purposes other than creating shelter. (Such as a bridge.)
    Object - Construction which is primarily artistic in nature or is relatively small in scale and simply constructed.
11. Not Applicable.
12. Not Applicable.
13. Is the building being inventoried within the boundaries on the survey map?
14. Not Applicable.
15. Given.
16. Which of these catagories describe the building's function?
17. When was the building constructed? How much did it cost to build.
18. Not Applicable.
19. Who designed the building?
20. Who built the building?
21. What was the building's original function, what was it used for? (retail, office, etc.) What was it used for in the time after initial construction to the present?
22. What is it used for today?
23. Is the building owned by a private individual or a public entity?
24. Names of Owners.
25. Is the building accessible at any time, are parts of it only open certain hours or at all?
26. Who can be contacted to see the building if needed?
27. Not Applicable.
28. How many floors does the building have?
29. What type of basement does it have, if any?
30. Mark the appropriate foundation type.
31. Mark the appropriate wall construction.
32. Mark the appropriate roof type/trim/forms (if any)/chimney(if any).
33. Denote the number of bays between structural columns.
34. Mark the appropriate wall treatment, window/door type/treatment.
35. Mark the appropriate plan configuration.
36. Have there been any changes made to the building since its initial construction?
37. What kind of condition is the building in now?
38. Is the building currently being restored? What plans (if any) are being made concerning the building. (i.e. Restoration, Renovation, Remodeling, etc.)
39. Is the building going to be torn down, moved, or inappropriately renovated? Why?
40. Not Applicable.
41. How far is the building from the street curb and what is the length of its frontwall?
42. Are there any other details about the building that should be documented?
43. What is the building's history?
44. How does the immediate area affect the building?
45. Where did the information come from?
46. Who filled out the inventory form?
47. What organization (if any) are they associated with?
48. What date was the inventory started?
49. What date was the inventory amended or revised?

If there are any questions concerning any part of the inventory sheet please contact:

Leslie Simpson	Laura Derrick
Post Art Library	BCCW/Casey Arch.
Joplin Public Library	705 Woodruff Bldg.
782-5419	Springfield, Mo 65806
	869-0719

If there are any comments or suggestions concerning the layout or information on the inventory sheets please let us know so it can be revised.
If some of the information on the sheets is unfamiliar or the answer is unavaiable make a note of this on the sheet where the questions occur.

62 JP-AS-003-088

JOPLIN HISTORIC SURVEY - INVENTORY SHEET

1. Inventory Number 34
2. County Jasper
3. (N.A.)
4. Present Local Name(s) or Designation(s): Central Assembly Christian Life Center
5. Other Historic Name(s) or Event(s):

6. Specific Location - Street Address: 415 Main Street
7. City Joplin State Missouri
8. Description of Location: Sketch the plan of the structure; indicate out-buildings and relationships to street; place X at main entrance, show porches, lightly shade one-story entrance.

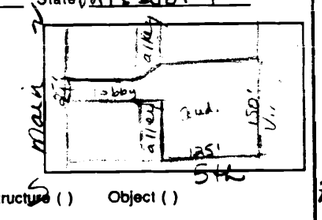

9. (N.A.)
10. Site ( ) Building (X) Structure ( ) Object ( )
11. (N.A.)
12. (N.A.)
13. Part of Proposed District ? yes(X) no( )
14. (N.A.)
15. Name of Proposed District

16. Thematic Catagory - Commercial ( ) Railroad ( ) Mining ( ) Other ( ) Theatre
17. Date of Construction Nov. 5, 1930 *See notes
    Period of Construction 3 Years
    Cost of Construction $500,000
18. Overall Architectural Aspect:
    Style Romanesque-(Gothic) See note 4
    - Is this type of structure common in the area now ? yes( ) no(X)
    - Was this type of structure common in the area in the past? yes( ) no(X)
19. Architect or Engineer
20. Contractor/Builder Chickering
21. Original Use Theatre
    Subsequent Use Church
22. Present Use - First Floor Church
    Other Floors Offices
23. Present Ownership - Public ( ) Private (X)
24. Original Owner Midland Theater + Realty Co.
    Present Owner Central Assembly
    Address/Phone 415 Main
25. Accessibility - Open to Public yes(X) no( )
    Restricted yes( ) no(X)
    Unrestricted yes(X) no( )
26. Local Contact Person or Organization : Central Assembly Phone: 781-5982
27. (N.A.) Central Assembly purchased in 1974 for $740,000

28. Number of Stories - 1( ) 1 1/2( ) 2(X) 3( ) 4( )
29. Basement - Full ( ) Crawl Space (X) Partial (X) None ( )
30. Foundation Type - Poured Concrete



Poured

31. Wall Construction -

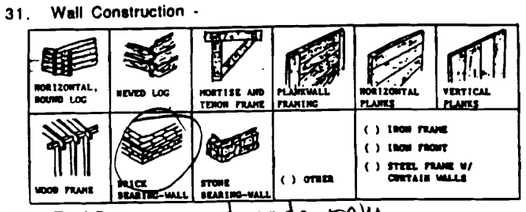

32. Roof Type facade only

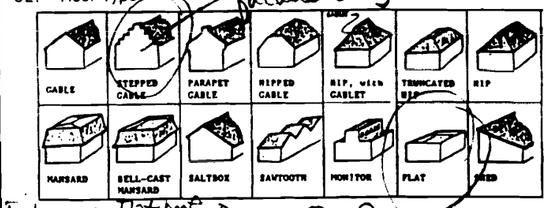

Entrance Flat Roof Dome Roof.

Roof Trim -

Multiple Roof Forms- Towers ( ) Cupola ( ) Other ( ) Metal Cresting ( ) Finials (X) facade

NA

Chimney - Non Straddle Ridge ( ) Center ( ) Front Slope ( ) Side ( ) Side Slope ( ) Back Slope ( ) Interior ( ) Exterior ( )

33. Number of Bays - Front ____ Side ____
34. Wall Treatment:
    Stone



NA

Stone Treatment

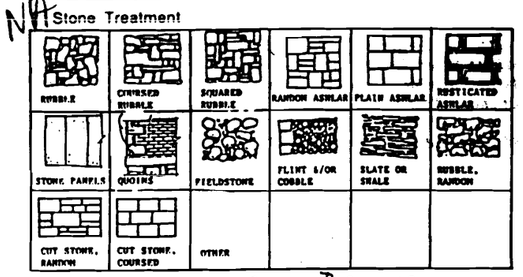

Brick Patterns - Color Tan - Brown



with designs in the brick

diamond pattern

Concrete

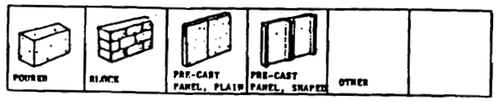

Metal



Composition Tile

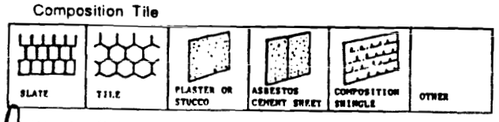

NA Wood - Painted Color _____

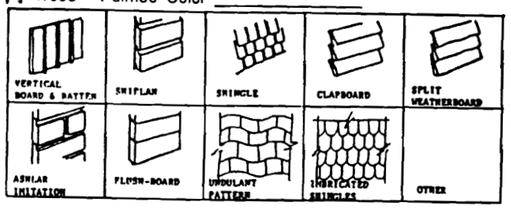

Dormers:
Hipped ( )
Decorated ( )
Facade ( )
Sides ( )
Rear ( )



Windows - Painted Color None



Surrounds - Plain ( ) Decorated ( ) Arch ( )
Pediment ( ) Shaped Lintel ( )
Placement - Regular ( ) Irregular ( )
Projecting Bays or Oriels ( )
Stained Glass yes( ) no( )
Modern Storm Windows yes( ) no( )

Doors:
Straight ( ) Arched ( ) Plain ( ) Decorated ( )
Modern Storm Doors yes(X) no( )
Typical Storefront yes( ) no( )
Unusual Treatment Intricate terra cotta
(Vestibule over entrance)
Window and Door Treatments

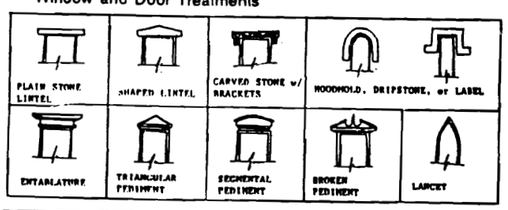

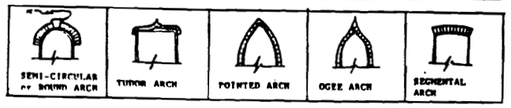

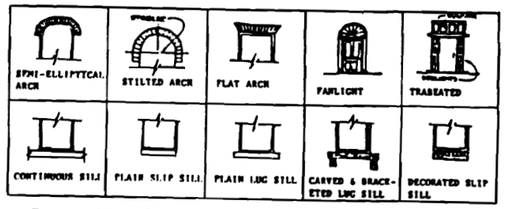

Building Form Treatments



Miscellaneous

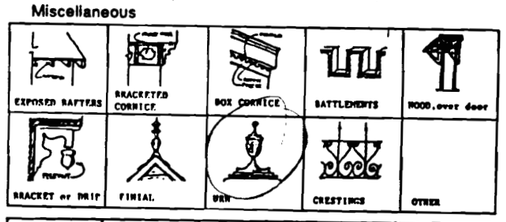

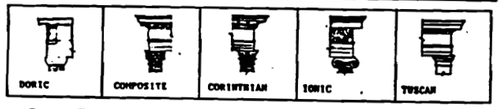

Other Exterior Detailing - Decorative Panels (X)
Balconies ( ) Quoins ( )
Date Stone ( ) Porch ( )
String or Belt Course ( )

- Where were the materials used for construction obtained:
(i.e. Local brick-yards, quarries, out-of-state suppliers, etc.)
Chickering (local contractor) note #8

35. Plan Shape

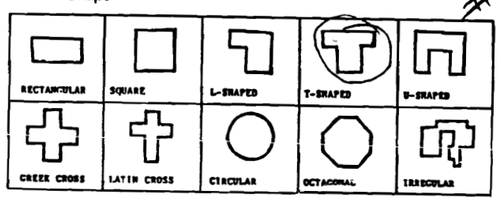

36. Changes - Addition _____
Alteration Offices
Moved _____

37. Apparent Condition - Exterior: ( )Excellent
(X)Good
( )Fair
( )Deteriorated
( )Ruins
( )No Visible Remains

Interior: (X) Excellent
( )Good
( )Fair
( )Deteriorated
( )Ruins
( )No Visible Remains

38. Rennovation Underway yes( ) no(X)
Preservation Underway yes(X) no( ), Duplicating Columns Gothic Arches.
Future Plans for Property Update - modernize without hurting historic value

39. Endangered yes( ) no(X) By What ? _____

40. (N.A.)

41. Distance From Road See map on front Frontage on Road _____

42. Further Description of Important Features:
interior - hand painted murals, stenciled designs, columns, statuary, etc.

43. Is this property associated with persons, events, development, movements, etc., significant to the history of the community, state, or nation ? Briefly Explain: Yes it was the finest theatre in Joplin. annual Beauty Contest held there

44. Description of Environment and Outbuildings:

Is property integrally associated with any vistas, parks, landscapes ? yes( ) no(X) If yes, explain:

Environment - (X)Densely Built UP
( )Scattered Development
( )Open Land

Surrounding Buildings - (X)Similar Period
( )Later Period (X)Earlier Period
( )Institutional (X)Commercial
( )Industrial ( )Residential
( )Other _____

Property is prominent within environment - yes(X) no( )

45. Documentation:
Indicate what legal records, county histories, maps, etc., were used to document facts about the property:
( )Court Records (chain of title ro abstract, etc.)
( )County Histories
( )Old Photographs - Location _____
Approx. Date _____
(X)Newspaper Clippings - Location _____
Date Globe Daily 3/23/90
(X)City Directories - Location _____
(X)Maps (plats, atlases) - Location _____
( )Other _____

46. Prepared By: Robert E. Smith Phone 781-6121

47. Organization: _____

48. Date 7/87

49. Date of Revision _____

Any Other Comments or Observations:

1) The entrance on Main St. (415) was originally a 2 story brick hardware store built about 1883.

2) In 1930, this 2nd story gutted & became lobby to Fox Theatre. Auditorium itself is on the northwest corner of 5th & Virginia. A covered passageway extends from the lobby over the alley to the huge auditorium.

3) Auditorium originally seated 2000, 81½ft. stage for live shows & movies

4) Decorated inside in "Spanish Moorish" style

5) Front facade features stepped-gable & diamond pattern brickwork, urns decorate peaks.

6) Originally had huge neon marquee 40' high & 7½' wide.

7) 300 workers hired to build (jobs for unemployed during depression years)

8) Helen Chickering (on commission) - 1st ticket purchased at [illegible] night 11/3/30.

L.S. (if you need any more about this bldg. let me know)

CENTRAL ASSEMBLY
YOU ARE WELCOME
SUNDAY 10 30 AM
6 00 PM
WED 7 00 PM
CENTRAL ASSEMBLY
YOU ARE WELCOME
SUNDAY 10 30 AM
6 00 PM
WED 7 00 PM
CENTRAL ASSEMBLY
CENTRAL ASSEMBLY

STOP

JP-AS-003 CPY

MISSOURI OFFICE OF HISTORIC PRESERVATION
ARCHITECTURAL/HISTORIC INVENTORY SURVEY FORM

1. NO. 63
2. COUNTY JASPER
3. LOCATION OF NEGATIVES POST ART MEMORIAL LIB.
4. PRESENT LOCAL NAME(S) OR DESIGNATION(S) CENTRAL ASSEMBLY - VACANT
5. OTHER NAME(S) MILLERS RESTAURANT/PERKINS BLOCK
6. SPECIFIC LEGAL LOCATION TOWNSHIP ___ RANGE ___ SECTION ___ IF CITY OR TOWN, STREET ADDRESS 417-419 MAIN
7. CITY OR TOWN JOPLIN IF RURAL, VICINITY
8. DESCRIPTION OF LOCATION
9. COORDINATES UTM LAT LONG
10. SITE( ) STRUCTURE( ) BUILDING(X) OBJECT( )
11. ON NATIONAL REGISTER YES( ) NO (X)
12. IS IT ELIGIBLE YES( ) NO(X)
13. PART OF ESTAB. DISTRICT YES( ) NO(X)
14. DISTRICT POTENTIAL YES(X) NO( )
15. NAME OF ESTABLISHED DISTRICT
16. THEMATIC CATEGORY COMMERCIAL
17. DATE(S) OR PERIOD 1882
18. STYLE OR DESIGN COMMERCIAL
19. ARCHITECT OR ENGINEER
20. CONTRACTOR OR BUILDER
21. ORIGINAL USE, IF APPARENT RETAIL/DWELLING
22. PRESENT USE CHURCH
23. OWNERSHIP PUBLIC ( ) PRIVATE (X)
24. OWNER'S NAME AND ADDRESS IF KNOWN CENTRAL ASSEMBLY CHURCH 781-5982
25. OPEN TO PUBLIC YES(X) NO ( )
26. LOCAL CONTACT PERSON OR ORGANIZATION
27. OTHER SURVEY IN WHICH INCLUDED NONE
28. NO.OF STORIES 2
29. BASEMENT FULL YES(X) NO ( )
30. FOUNDATION MATERIAL
31. WALL CONSTRUCTION BRICK BEARING
32. ROOF TYPE & MATERIAL FLAT
33. NO. OF BAYS FRONT SIDE
34. WALL TREATMENT BRICK/SHT. MTL./STUCCO
35. PLAN SHAPE RECTANGLE
36. CHANGES (EXPLAIN IN NO.42) ADDITION( ) ALTERED (X) MOVED ( )
37. CONDITION INTERIOR FAIR EXTERIOR FAIR
38. PRESERVATION UNDERWAY YES( ) NO(X)
39. ENDANGERED BY WHAT YES ( ) NO(X)
40. VISIBLE FROM PUBLIC ROAD YES(X) NO( )
41. DISTANCE FROM AND FRONTAGE ON ROAD 10/30

42. FURTHER DESCRIPTION OF IMPORTANT FEATURES
MAIN FACADE ALTERED AND COVERED WITH SHEET METAL.

43. HISTORY AND SIGNIFICANCE
Clover & Clover (early real estate and capitalist enterprises) occupied building and invested in mining.

44. DESCRIPTION OF ENVIRONMENT AND OUTBUILDINGS

45. SOURCES OF INFORMATION
Old photographs - 1902
Newspaper - 4/23/1884,3/17/1885,7/26/1887
City Directories/Maps

46. PREPARED BY LAURA J. DERRICK
47. ORGANIZATION BCCW/CASEY A/E

RETURN THIS FORM WHEN COMPLETED TO: OFFICE OF HISTORIC PRESERVATION P.O. BOX 176 JEFFERSON CITY, MISSOURI 65102
IF ADDITIONAL SPACE IS NEEDED, ATTACH SEPARATE SHEET(S) TO THIS FORM

48. DATE 12/15/87
49. REVISION DATE(S) 6/20/88

1902



417-419 MAIN NO. 63

35. Plan Shape

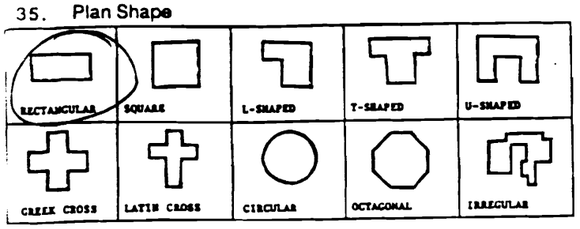

36. Changes - Addition _____
Alteration _____
Moved _____

37. Apparent Condition - Exterior: ( )Excellent
( )Good
(X)Fair
( )Deteriorated
( )Ruins
( )No Visible Remains

Interior: ( ) Excellent
( )Good
(X)Fair
( )Deteriorated
( )Ruins
( )No Visible Remains

Rennovation Underway yes( ) no(X)
Preservation Underway yes( ) no(X)
Future Plans for Property _____

39. Endangered yes( ) no(X) By What ? _____

40. (N.A.)
41. Distance From Road 10 Frontage on Road 50'

42. Further Description of Important Features:

43. Is this property associated with persons, events, development, movements, etc., significant to the history of the community, state, or nation ?
Briefly Explain: _____

44. Description of Environment and Outbuildings:
Is property integrally associated with any vistas, parks, landscapes ? yes( ) no(X) If yes, explain: _____

Environment - (X)Densely Built UP
( )Scattered Development
( )Open Land

Surrounding Buildings - (X)Similar Period
( )Later Period ( )Earlier Period
( )Institutional (X)Commercial
( )Industrial ( )Residential
( )Other _____

Property is prominent within environment - yes( ) no( )

45. Documentation:
Indicate what legal records, county histories, maps, etc., were used to document facts about the property:
( )Court Records (chain of title ro abstract, etc.)
( )County Histories
(X)Old Photographs - Location _____
Approx. Date 1902
( )Newspaper Clippings - Location 4/23/1884
Date DM 3/17/1885, 7/26/1897
(X)City Directories - Location _____
(X)Maps (plats, atlases) - Location _____
( )Other _____

46. Prepared By: D. MILLER Phone: _____
47. Organization: _____
48. Date 11/17/87
49. Date of Revision _____

Any Other Comments or Observations:

in 1887 police raided "notorious naughty women over Perkin's saloon.
Clover & Clover - early real estate & capitalist enterprises, investing in mining.



JC JP-AS 003-029

INVENTORY SHEET

1. Inventory Number 214 (N.A.)
2. County Jasper
3. (N.A.)
4. Present Local Name(s) or Designation(s):
CENTRAL ASSY VACANT
5. Other Historic Name(s) or Event(s):
MILLERS REST., Perkin's Block

6. Specific Location - Street Address:
417-419 MAIN
7. City Joplin State Missouri
8. Description of Location:
Sketch the plan of the structure; indicate out-buildings and relationships to street; place X at main entrance, show porches, lightly shade one-story elements

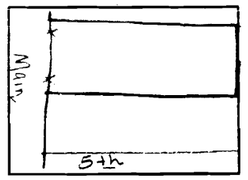

9. (N.A.)
10. Site ( ) Building (X) Structure ( ) Object ( )
11. (N.A.)
12. (N.A.)
13. Part of Proposed District ? yes(X) no( )
14. (N.A.)
15. Name of Proposed District Joplin Downtown

16. Thematic Catagory - Commercial (X) Railroad ( )
Mining ( ) Other ( )
17. Date of Construction 1882
Period of Construction (N.A.)
Cost of Construction _____
18. Overall Architectural Aspect:
Style (N.A.)
- Is this type of structure common in the area now ?
yes(X) no( )
- Was this type of structure common in the area in the past? yes(X) no( )
19. Architect or Designer _____
20. Contractor/Builder _____
21. Original Use Retail - 1st; dwelling - 2nd
Subsequent Use saloon, clthg, offices
22. Present Use - First Floor CHURCH (VACANT)
Other Floors FELLOWSHIP HALL
23. Present Ownership - Public ( ) Private (X)
24. Original Owner _____
Present Owner CENTRAL ASSY CHURCH
Address/Phone 781-5982
25. Accessibility - Open to Public yes( ) no(X)
Restricted yes( ) no( )
26. Local Contact Person or Organization :
same Phone: _____
27. (N.A.)

28. Number of Stories - 1( ) 2(X) 3( ) 4( ) _____
29. Basement - Full (X) Crawl Space ( ) Partial ( )
None ( )

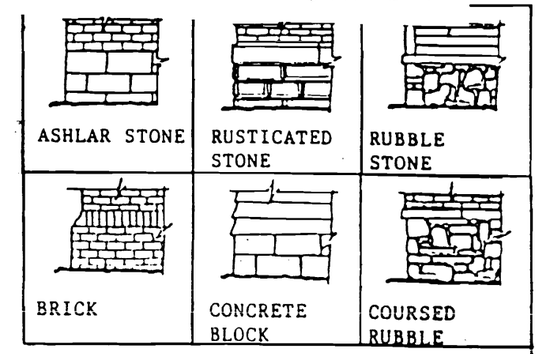

31. Wall Construction -

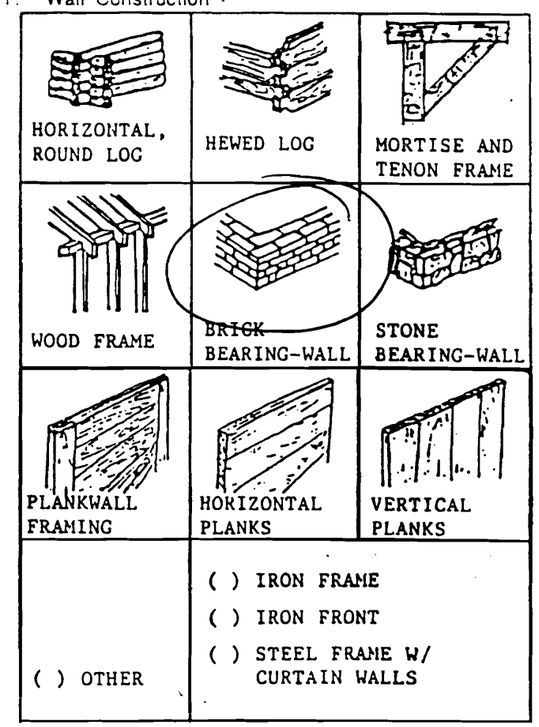

32. Roof Type -

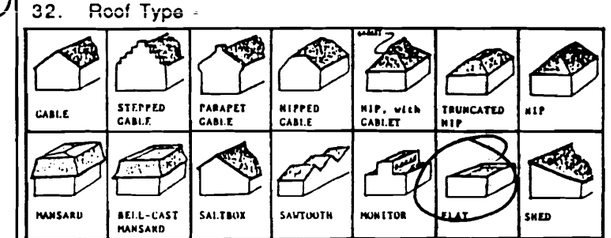

Roof Trim -

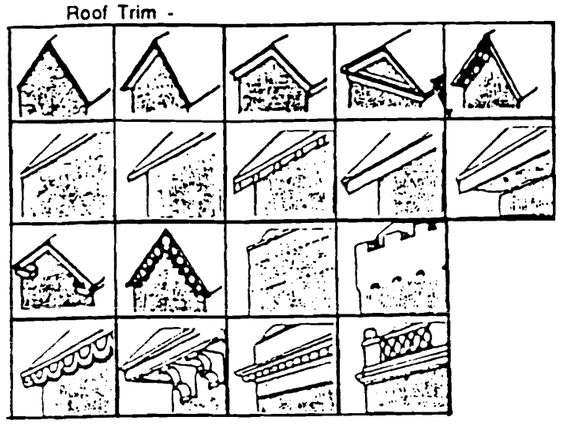

Multiple Roof Forms-Towers ( ) Metal Cresting ( )
Cupola ( ) Finials ( )
Other ( ) _____

Chimney - Straddle Ridge ( ) Center ( )
Front Slope ( ) Side ( )
Side Slope ( ) Back Slope ( )
Interior ( ) Exterior ( )

33. Number of Bays - Front 2 Side _____
34. Wall Treatment:

Stone



Stone Treatment

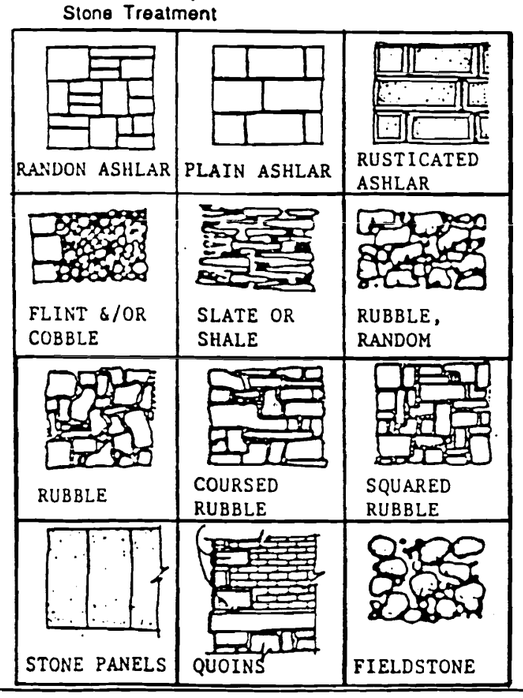

Brick Patterns - Color _____

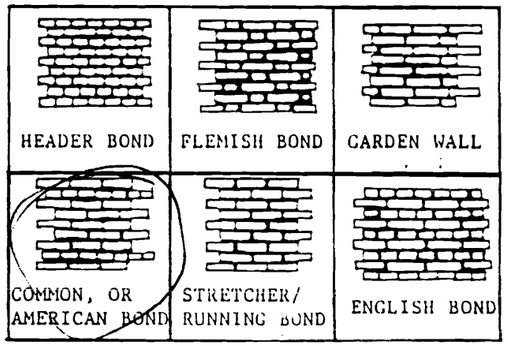

Concrete

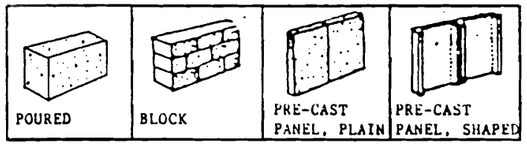

Metal

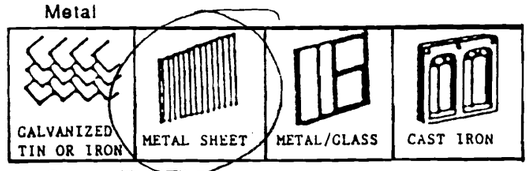

Composition Tile

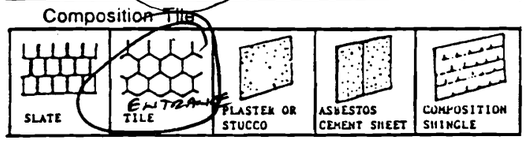

Wood - Painted Color _____

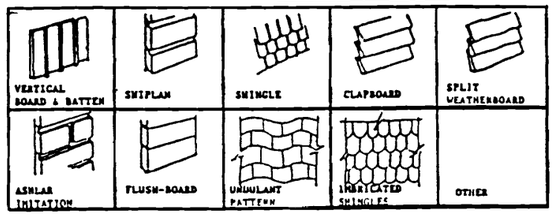

Dormers:
Hipped( ) Decorated( ) Facade( ) Sides( ) Rear( )



Windows - Painted Color _____

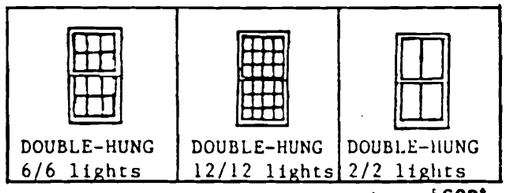

cont.

visible remnant screening second floor



Surrounds - Plain ( ) Decorated ( ) Arch ( )
Pediment ( ) Shaped Lintel ( )
Placement - Regular ( ) Irregular ( )
Projecting Bays or Oriels ( )
Stained Glass yes( ) no(X)
Modern Storm Windows yes( ) no(X)

Doors:
Straight ( ) Arched ( ) Plain ( ) Decorated ( )
Modern Storm Doors yes( ) no( )
Typical Storefront yes(X) no( )
Unusual Treatment _____

Window and Door Treatments



Building Form Treatments

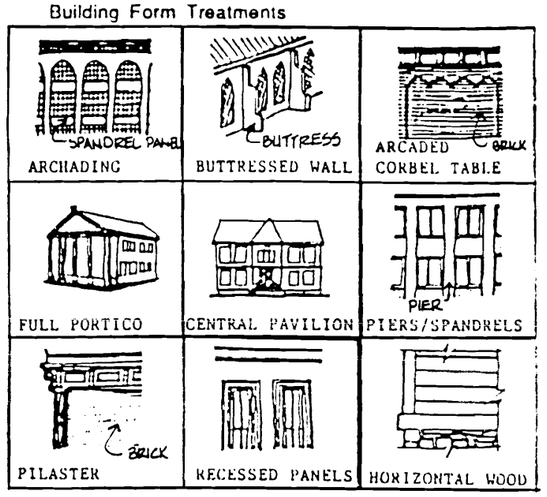

Miscellaneous

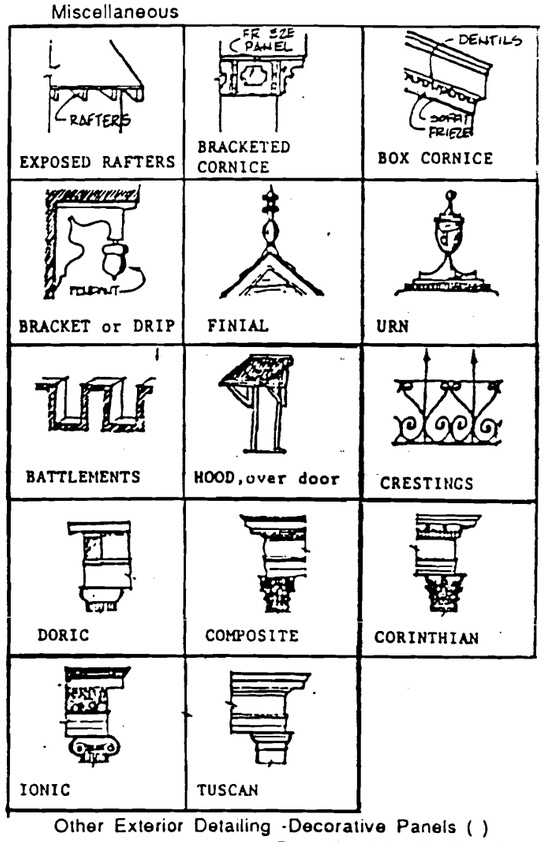

Other Exterior Detailing -Decorative Panels ( )
Balconies ( ) Quoins ( )
Date Stone (X) Porch ( )
String or Belt Course ( )

- Where were the materials used for construction obtained: (i.e. Local brick-yards, quarries, out-of-state suppliers, etc.)

on orig. bldg shows 1882


ASSEMBLY
E WELCOME
Y 10 30 AM
6 00 PM
7 00 PM
CENTRAL ASSEMBLY

JP-AS-003-017

MISSOURI OFFICE OF HISTORIC PRESERVATION
ARCHITECTURAL/HISTORIC INVENTORY SURVEY FORM

1. NO. 20

2. COUNTY JASPER

3. LOCATION OF NEGATIVES POST ART MEMORIAL LIB.

4. PRESENT LOCAL NAME(S) OR DESIGNATION(S)
WINGO'S/DOUGLAS OPTICAL

5. OTHER NAME(S)
LICHLITER KASSAB BUILDING/COLUMBIAN BLOCK/McCONEY BUILDING

6. SPECIFIC LEGAL LOCATION
TOWNSHIP___ RANGE___ SECTION___
IF CITY OR TOWN, STREET ADDRESS
418-420 MAIN

7. CITY OR TOWN IF RURAL, VICINITY
JOPLIN

8. DESCRIPTION OF LOCATION

9. COORDINATES UTM
LAT
LONG

10. SITE( ) STRUCTURE( )
BUILDING(X) OBJECT( )

11. ON NATIONAL REGISTER YES( ) NO (X)

12. IS IT ELIGIBLE YES( ) NO(X)

13. PART OF ESTAB. DISTRICT YES( ) NO(X)

14. DISTRICT POTENTIAL YES(X) NO( )

15. NAME OF ESTABLISHED DISTRICT

16. THEMATIC CATEGORY
COMMERCIAL

17. DATE(S) OR PERIOD
1883

18. STYLE OR DESIGN
COMMERCIAL

19. ARCHITECT OR ENGINEER

20. CONTRACTOR OR BUILDER

21. ORIGINAL USE, IF APPARENT
FURNITURE & CARPET STORE

22. PRESENT USE
VACANT

23. OWNERSHIP PUBLIC ( ) PRIVATE (X)

24. OWNER'S NAME AND ADDRESS IF KNOWN

25. OPEN TO PUBLIC YES( ) NO ( )

26. LOCAL CONTACT PERSON OR ORGANIZATION
625-7525

27. OTHER SURVEY IN WHICH INCLUDED
NONE

28. NO.OF STORIES 3

29. BASEMENT YES( ) NO ( )

30. FOUNDATION MATERIAL
RUBBLE STONE

31. WALL CONSTRUCTION
BRICK BEARING

32. ROOF TYPE & MATERIAL
FLAT

33. NO. OF BAYS
FRONT SIDE

34. WALL TREATMENT
SHEET METAL/BRICK

35. PLAN SHAPE RECTANGLE

36. CHANGES (EXPLAIN IN NO.42) ADDITION( ) ALTERED (X) MOVED ( )

37. CONDITION
INTERIOR GOOD
EXTERIOR GOOD

38. PRESERVATION UNDERWAY YES( ) NO(X)

39. ENDANGERED BY WHAT YES ( ) NO(X)

40. VISIBLE FROM PUBLIC ROAD YES(X) NO( )

41. DISTANCE FROM AND FRONTAGE ON ROAD
10/50

42. FURTHER DESCRIPTION OF IMPORTANT FEATURES
MAJOR ALTERATION IN 1930 BY PRESENT OWNER
ENTRANCED CHANGED/GLASS & METAL FACADE

43. HISTORY AND SIGNIFICANCE

44. DESCRIPTION OF ENVIRONMENT AND OUTBUILDINGS

45. SOURCES OF INFORMATION
Old Photographs - 1902
Newspaper - 10/5/1883
City Directories/Maps

46. PREPARED BY
LAURA J. DERRICK

47. ORGANIZATION
BCCW/CASEY A/E

RETURN THIS FORM WHEN COMPLETED TO: OFFICE OF HISTORIC PRESERVATION
P.O. BOX 176
JEFFERSON CITY, MISSOURI 65102

IF ADDITIONAL SPACE IS NEEDED, ATTACH SEPARATE SHEET(S) TO THIS FORM

48. DATE 12/15/87

49. REVISION DATE(S) 6/20/88

SP-HC 003-090



418-420 MAIN NO. 20

35. Plan Shape

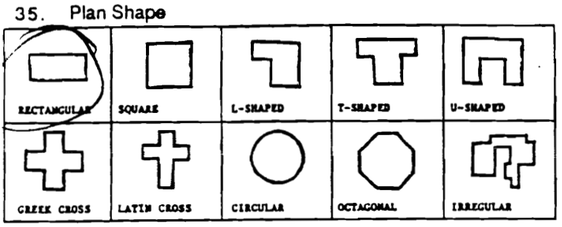

36. Changes - Addition _____
Alteration See notes
Moved _____

37. Apparent Condition - Exterior: ( )Excellent
(X)Good
( )Fair
( )Deteriorated
( )Ruins
( )No Visible Remains

Interior: ( ) Excellent
(X)Good
( )Fair
( )Deteriorated
( )Ruins
( )No Visible Remains

38. Rennovation Underway yes( ) no(X)
Preservation Underway yes( ) no(X)
Future Plans for Property _____

39. Endangered yes( ) no(X) By What ? _____

40. (N.A.)
41. Distance From Road 10 Frontage on Road 50'

42. Further Description of Important Features:

43. Is this property associated with persons, events, development, movements, etc., significant to the history of the community, state, or nation ?
Briefly Explain: _____

44. Description of Environment and Outbuildings:
Is property integrally associated with any vistas, parks, landscapes ? yes( ) no( ) If yes, explain: _____

Environment - (X)Densely Built UP
( )Scattered Development
( )Open Land

Surrounding Buildings - (X)Similar Period
( )Later Period ( )Earlier Period
( )Institutional (X)Commercial
( )Industrial ( )Residential
( )Other _____

Property is prominent within environment - yes( ) no( )

45. Documentation:
Indicate what legal records, county histories, maps, etc., were used to document facts about the property:
( )Court Records (chain of title ro abstract, etc.)
( )County Histories
(X)Old Photographs - Location _____
Approx. Date 1902
(X)Newspaper Clippings - Location Library
Date JDH 10/5/1883
(X)City Directories - Location _____
(X)Maps (plats, atlases) - Location _____
( )Other _____

46. Prepared By: D. MILLER Phone: _____
47. Organization: _____
48. Date 11/11/87
49. Date of Revision _____

Any Other Comments or Observations:

The most obscene sacrilege of them all! The McConey building was once Joplin's grandest structure. It had cut limestone trim, a finial topped tower. Absolutely wonderful (see old photo). Name changed to Columbian Block in 1898 in honor of Columbian Exposition in Chicago.

The dastardly deed was perpetrated about 1930 when Kassabs moved their "Oriental Shop" there. They removed old front & replaced with present eyesore. Incidentally, Kassabs has since desecrated other historic buildings at 506-510 Main. I think they deserve some kind of unsetting award.

L.S.

20 JP-A5-003-010

JOPLIN HISTORIC SURVEY - INVENTORY SHEET

1. Inventory Number 22 (N.A.)__
2. County __Jasper____
3. (N.A.)
4. Present Local Name(s) or Designation(s):
WINGO'S / DOUGLAS OPTICAL
5. Other Historic Name(s) or Event(s):
LICHLITER KASSAB BUILDING
Columbian Block, McConey Building
6. Specific Location - Street Address:
418-420 MAIN
7. City __Joplin_____ State __Missouri_____
8. Description of Location:
Sketch the plan of the structure; indicate out-buildings and relationships to street; place X at main entrance, show porches, lightly shade one-story elements

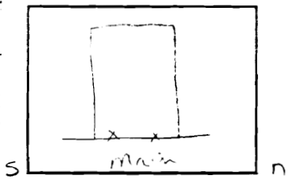

9. (N.A.)
10. Site ( ) Building (X) Structure ( ) Object ( )
11. (N.A.)
12. (N.A.)
13. Part of Proposed District ? yes(X) no( )
14. (N.A.)
15. Name of Proposed District __Joplin_Downtown___
16. Thematic Catagory - Commercial (X) Railroad ( )
Mining ( ) Other ( )_____
17. Date of Construction 1883
Period of Construction __(N.A.)_____
Cost of Construction _____
18. Overall Architectural Aspect:
Style __(N.A.)_____
- Is this type of structure common in the area now ? yes( ) no( )
- Was this type of structure common in the area in the past? yes( ) no( )
19. Architect or Designer _____
20. Contractor/Builder _____
21. Original Use Furniture & carpet store
Subsequent Use Kassabs
22. Present Use - First Floor VACANT
Other Floors VACANT
23. Present Ownership - Public ( ) Private ( )
24. Original Owner D.C. McConey
Present Owner _____
Address/Phone _____
25. Accessibility - Open to Public yes( ) no( )
Restricted yes( ) no( )
26. Local Contact Person or Organization :
_____ Phone: 623-7525
27. (N.A.) PHONE # ON BACK
28. Number of Stories - 1( ) 2( ) 3(X) 4( ) _____
29. Basement - Full ( ) Crawl Space ( ) Partial ( )
None ( )

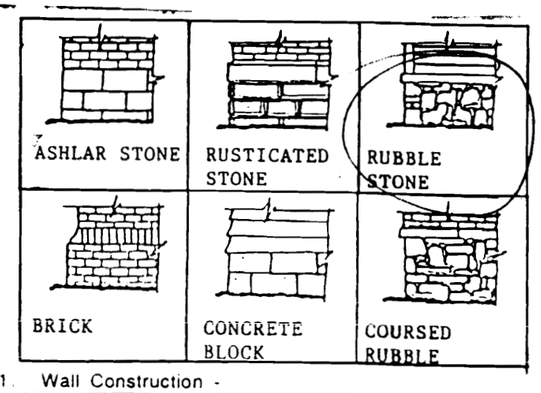

31. Wall Construction -

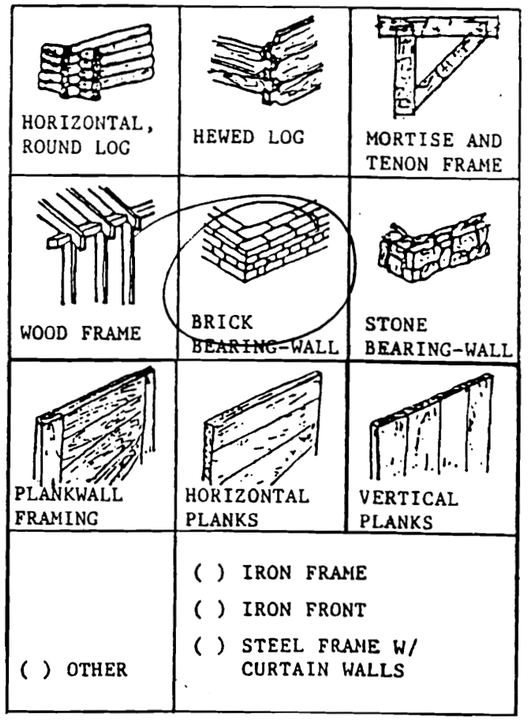

32. Roof Type -

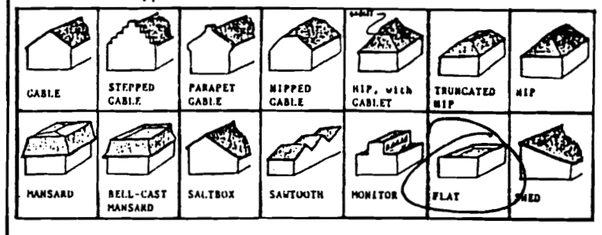

Roof Trim -

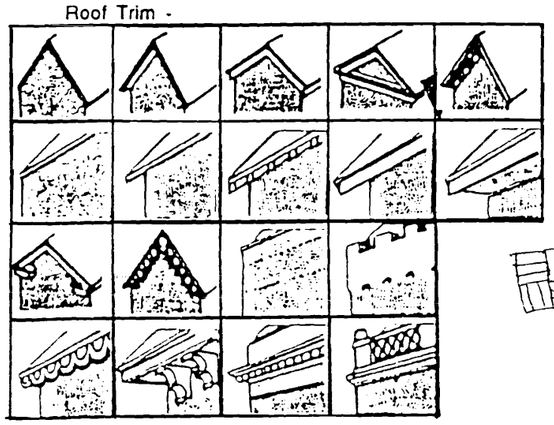

Multiple Roof Forms-Towers ( ) Metal Cresting ( )
Cupola ( ) Finials ( )
Other ( ) _____

Chimney - Straddle Ridge ( ) Center ( )
Front Slope ( ) Side ( )
Side Slope ( ) Back Slope ( )
Interior ( ) Exterior ( )

33. Number of Bays - Front _____ Side _____
34. Wall Treatment:

Stone



Stone Treatment

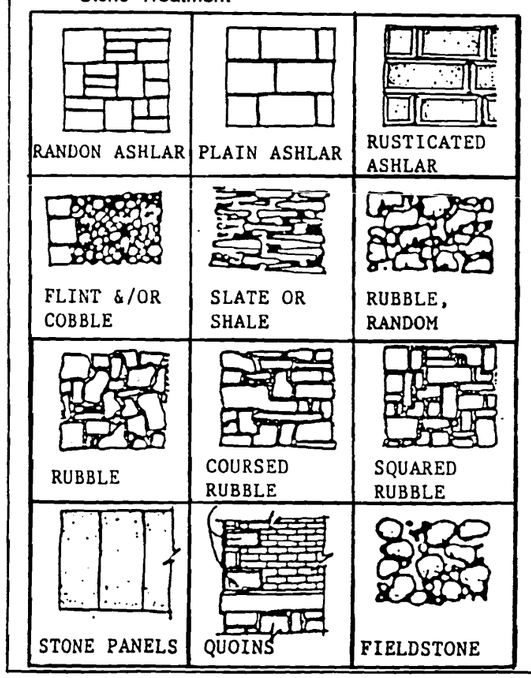

Brick Patterns - Color _____

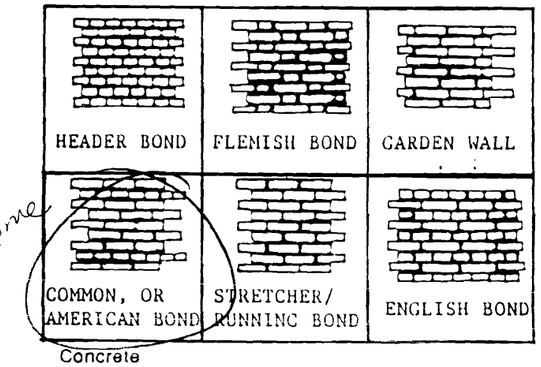

Concrete

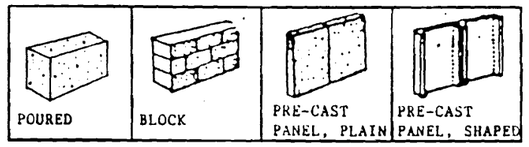

Metal

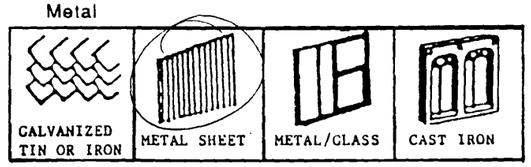

Composition Tile

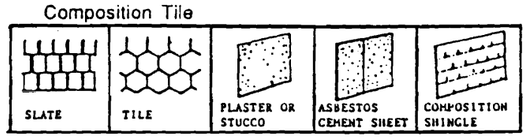

Wood - Painted Color _____

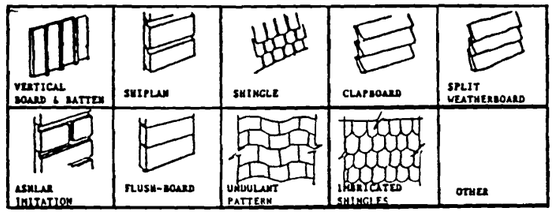

Dormers:
Hipped( ) Decorated( ) Facade( ) Sides( ) Rear( )



Windows - Painted Color _____

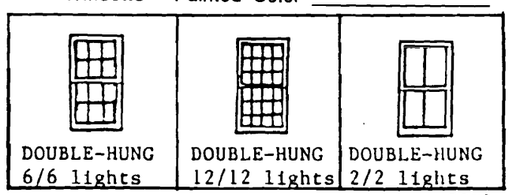

cont.

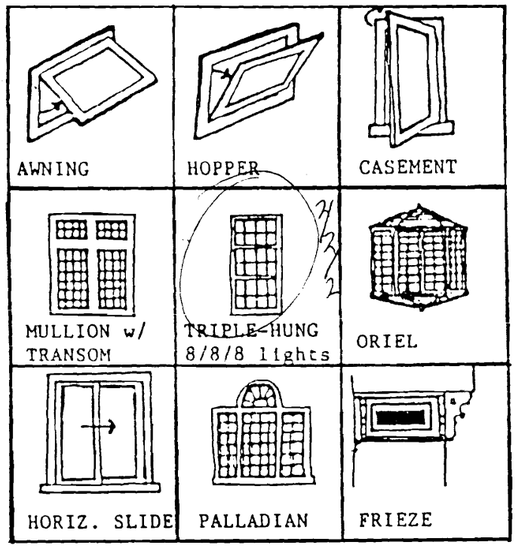

Surrounds - Plain ( ) Decorated ( ) Arch ( )
Pediment ( ) Shaped Lintel ( )
Placement - Regular ( ) Irregular ( )
Projecting Bays or Oriels ( )
Stained Glass yes( ) no( )
Modern Storm Windows yes( ) no( )

Doors:
Straight ( ) Arched ( ) Plain ( ) Decorated ( )
Modern Storm Doors yes( ) no( )
Typical Storefront yes( ) no( )
Unusual Treatment _____

Window and Door Treatments

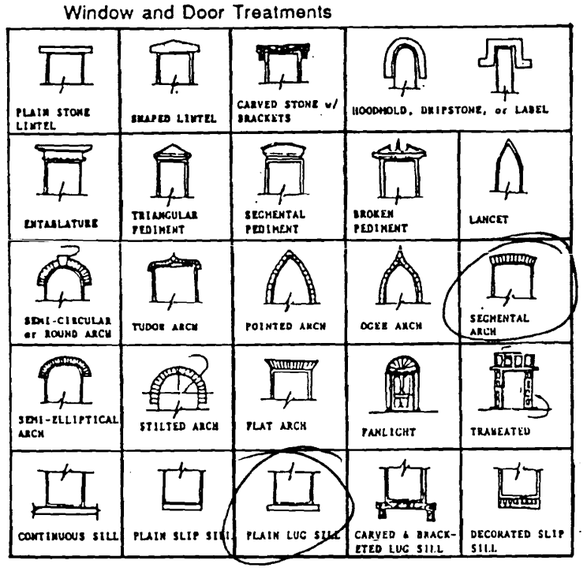

Building Form Treatments

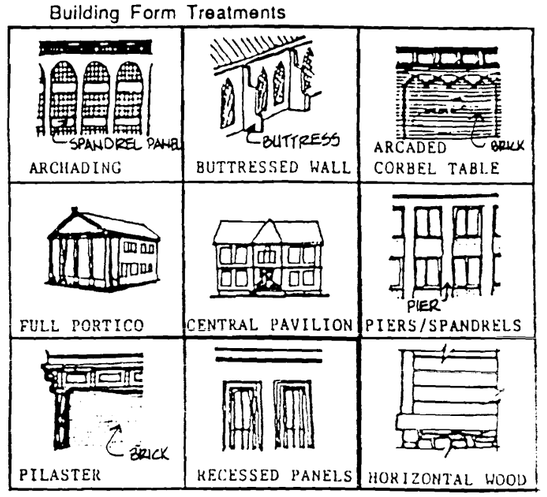

Miscellaneous

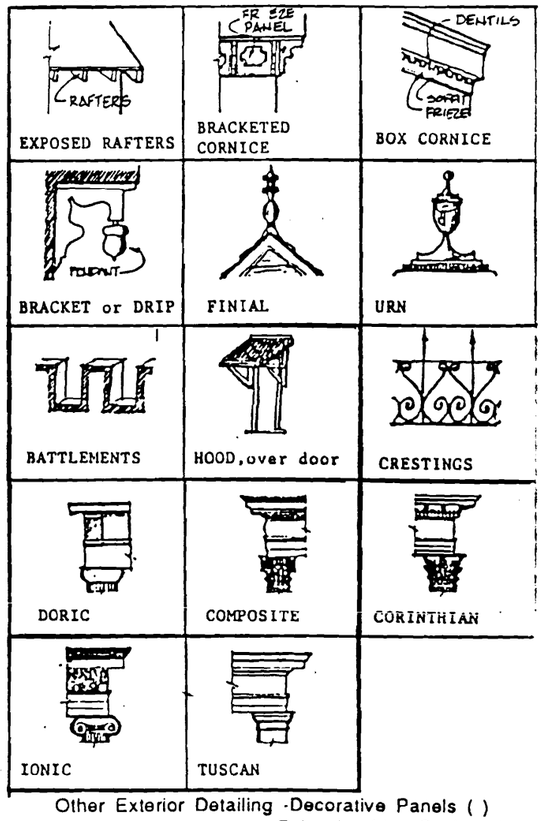

Other Exterior Detailing -Decorative Panels ( )
Balconies ( ) Quoins ( )
Date Stone ( ) Porch ( )
String or Belt Course ( )

- Where were the materials used for construction obtained: (i.e. Local brick-yards, quarries, out-of-state suppliers, etc.)

_____

_____

DOUGLAS
OPTICAL
GLASSES
AS LOW AS
Wingo's
CAMERA CENTER
Hallmark Cards
DOUGLAS
OPTICAL
$69
SPECIAL

JP-RC-003 [illegible]

MISSOURI OFFICE OF HISTORIC PRESERVATION
ARCHITECTURAL/HISTORIC INVENTORY SURVEY FORM

1. NO. 64

2. COUNTY JASPER

3. LOCATION OF NEGATIVES POST ART MEMORIAL LIB.

4. PRESENT LOCAL NAME(S) OR DESIGNATION(S)
CENTRAL ASSEMBLY FELLOWSHIP HALL/DOWNTOWN JOP. ASSOC.

5. OTHER NAME(S)
J.C. PENNY'S

6. SPECIFIC LEGAL LOCATION
TOWNSHIP ___ RANGE ___ SECTION ___
IF CITY OR TOWN, STREET ADDRESS
421-423 MAIN

7. CITY OR TOWN IF RURAL, VICINITY
JOPLIN

8. DESCRIPTION OF LOCATION
NEW CONSTRUCTION

9. COORDINATES UTM
LAT
LONG

10. SITE( ) STRUCTURE( )
BUILDING(X) OBJECT( )

11. ON NATIONAL REGISTER YES( ) NO (X)

12. IS IT ELIGIBLE YES( ) NO(X)

13. PART OF ESTAB. DISTRICT YES( ) NO(X)

14. DISTRICT POTENTIAL YES(x) NO( )

15. NAME OF ESTABLISHED DISTRICT

16. THEMATIC CATEGORY
COMMERCIAL

17. DATE(S) OR PERIOD
1938-1939

18. STYLE OR DESIGN

19. ARCHITECT OR ENGINEER

20. CONTRACTOR OR BUILDER

21. ORIGINAL USE, IF APPARENT

22. PRESENT USE

23. OWNERSHIP PUBLIC ( ) PRIVATE (X)

24. OWNER'S NAME AND ADDRESS IF KNOWN

25. OPEN TO PUBLIC YES( ) NO ( )

26. LOCAL CONTACT PERSON OR ORGANIZATION

27. OTHER SURVEY IN WHICH INCLUDED
NONE

28. NO.OF STORIES

29. BASEMENT YES(X) NO ( )

30. FOUNDATION MATERIAL

31. WALL CONSTRUCTION

32. ROOF TYPE & MATERIAL

33. NO. OF BAYS
FRONT SIDE

34. WALL TREATMENT

35. PLAN SHAPE

36. CHANGES (EXPLAIN IN NO.42) ADDITION( ) ALTERED (X) MOVED ( )

37. CONDITION
INTERIOR
EXTERIOR

38. PRESERVATION UNDERWAY YES( ) NO(X)

39. ENDANGERED BY WHAT YES (X) NO( )

40. VISIBLE FROM PUBLIC ROAD YES(X) NO( )

41. DISTANCE FROM AND FRONTAGE ON ROAD

42. FURTHER DESCRIPTION OF IMPORTANT FEATURES

43. HISTORY AND SIGNIFICANCE

44. DESCRIPTION OF ENVIRONMENT AND OUTBUILDINGS

45. SOURCES OF INFORMATION City Directories/Maps

46. PREPARED BY
LAURA J. DERRICK

47. ORGANIZATION
BCCW/CASEY A/E

RETURN THIS FORM WHEN COMPLETED TO: OFFICE OF HISTORIC PRESERVATION
P.O. BOX 176
JEFFERSON CITY, MISSOURI 65102

IF ADDITIONAL SPACE IS NEEDED, ATTACH SEPARATE SHEET(S) TO THIS FORM

48. DATE 12/15/87

49. REVISION DATE(S) 6/20/88

35. Plan Shape

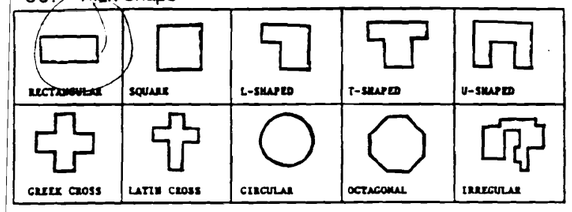

36. Changes - Addition _____
Alteration INSIDE
Moved _____

37. Apparent Condition - Exterior: ( )Excellent
(X)Good
( )Fair
( )Deteriorated
( )Ruins
( )No Visible Remains
Interior: ( ) Excellent
( )Good
(X)Fair
( )Deteriorated
( )Ruins
( )No Visible Remains

38. Rennovation Underway yes( ) no(X)
Preservation Underway yes( ) no(X)
Future Plans for Property _____

39. Endangered yes(X) no( ) By What ? ENDANGER

40. (N.A.)

41. Distance From Road 10' Frontage on Road 52'

42. Further Description of Important Features:
art deco motifs

43. Is this property associated with persons, events, development, movements, etc., significant to the history of the community, state, or nation ?
Briefly Explain: _____

44. Description of Environment and Outbuildings:
Is property integrally associated with any vistas, parks, landscapes ? yes( ) no(X) If yes, explain: _____

Environment - (X)Densely Built UP
( )Scattered Development
( )Open Land
Surrounding Buildings - (X)Similar Period
( )Later Period ( )Earlier Period
( )Institutional (X)Commercial
( )Industrial ( )Residential
( )Other _____
Property is prominent within environment - yes(X) no( )

45. Documentation:
Indicate what legal records, county histories, maps, etc., were used to document facts about the property:
( )Court Records (chain of title ro abstract, etc.)
( )County Histories
( )Old Photographs - Location _____
Approx. Date _____
( )Newspaper Clippings - Location _____
Date _____
(X)City Directories - Location _____
(X)Maps (plats, atlases) - Location _____
( )Other _____

46. Prepared By: D. MILLER Phone: _____

47. Organization: _____

48. Date 11/17/07

49. Date of Revision _____

Any Other Comments or Observations:

BUILDING HAS BEEN ALTERED INSIDE BY CHURCH - IT IS NOW A GYMNASIUM ON 1ST FLOOR AND CLASS ROOMS ON OTHER FLOORS

MASONIC LODGE BUILT BUILDING

JP-AS-003-091

JO

INVENTORY SHEET

1. Inventory Number 218 (N.A.)
2. County Jasper
3. (N.A.)
4. Present Local Name(s) or Designation(s): DOWNTOWN ASSOC. CENTRAL ASSY FELLOWSHIP HALL
5. Other Historic Name(s) /or Event(s): J.C. PENNYS

6. Specific Location - Street Address: 421-423 MAIN
7. City Joplin State Missouri
8. Description of Location: Sketch the plan of the structure; indicate out-buildings and relationships to street; place X at main entrance, show porches, lightly shade one-story elements

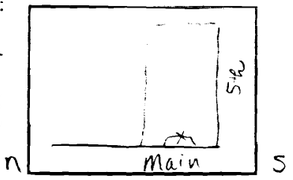

9. (N.A.)
10. Site ( ) Building (X) Structure ( ) Object ( )
11. (N.A.)
12. (N.A.)
13. Part of Proposed District ? yes(X) no( )
14. (N.A.)
15. Name of Proposed District Joplin_Downtown

16. Thematic Catagory - Commercial (X) Railroad ( )
Mining ( ) Other ( )
17. Date of Construction 1938-39
Period of Construction (N.A.)
Cost of Construction _____
18. Overall Architectural Aspect:
Style (N.A.) art deco
- Is this type of structure common in the area now ?
yes(X) no( )
- Was this type of structure common in the area in the past? yes(X) no( )
19. Architect or Designer _____
20. Contractor/Builder _____
21. Original Use J.C. Penney
Subsequent Use _____
22. Present Use - First Floor FELLOWSHIP HALL
Other Floors Downtown Joplin Assn.
23. Present Ownership - Public ( ) Private ( )
24. Original Owner Masonic Lodge
Present Owner CENTRAL ASSY
Address/Phone 781-5982
25. Accessibility - Open to Public yes(X) no( )
Restricted yes(X) no( )
26. Local Contact Person or Organization :
Downtown Joplin Assn. Phone: 781-4124
27. (N.A.)

28. Number of Stories - 1( ) 2( ) 3(X) 4( ) _____
29. Basement - Full(X) Crawl Space ( ) Partial ( )
None ( )

30. Foundation Type - CONCRETE

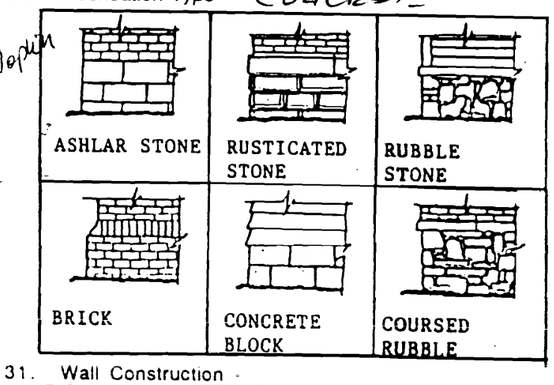

31. Wall Construction -

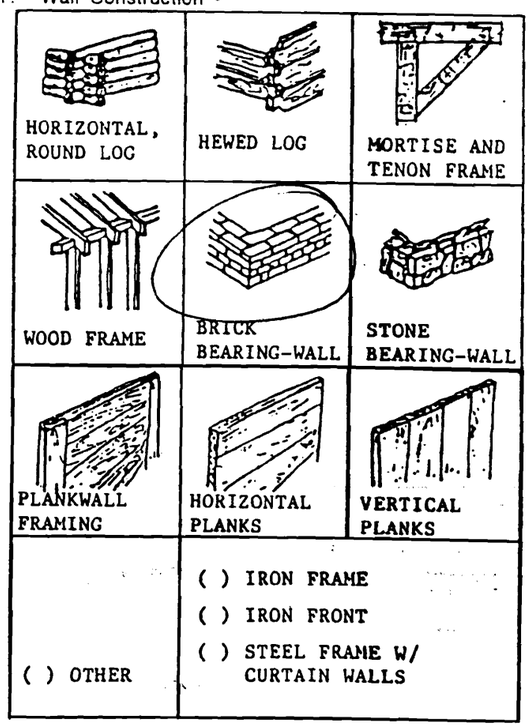

32. Roof Type -

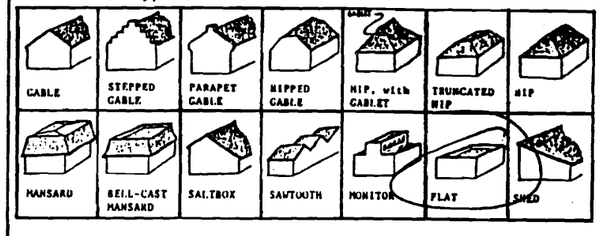

Roof Trim -



Multiple Roof Forms-Towers ( ) Metal Cresting ( )
Cupola ( ) Finials ( )
Other ( ) _____

Chimney - Straddle Ridge ( ) Center ( )
Front Slope ( ) Side ( )
Side Slope ( ) Back Slope ( )
Interior ( ) Exterior ( )

33. Number of Bays - Front _____ Side _____
34. Wall Treatment:

Stone



Stone Treatment

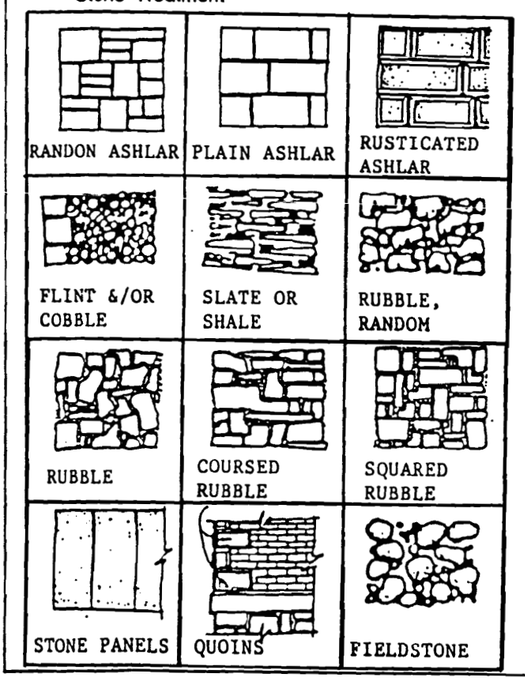

Brick Patterns - Color _____

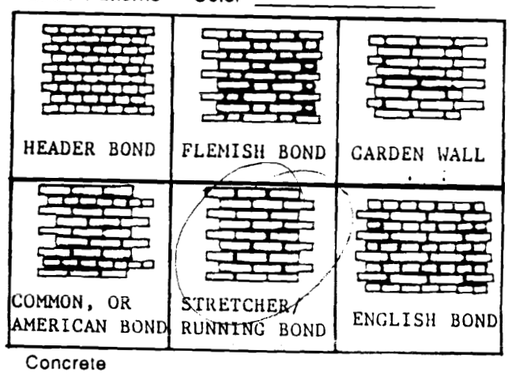

Concrete

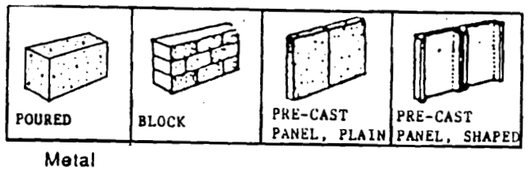

Metal

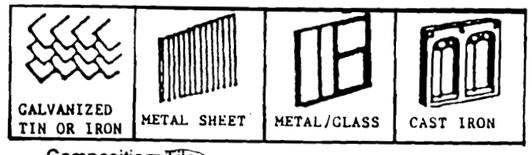

Composition Tile

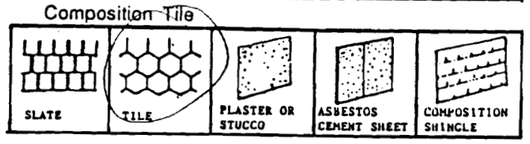

Wood - Painted Color _____

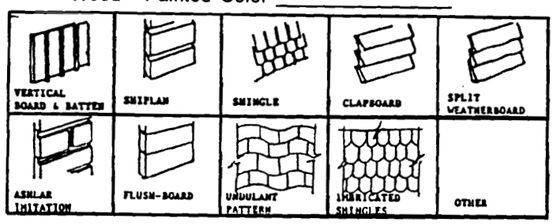

Dormers:
Hipped( ) Decorated( ) Facade( ) Sides( ) Rear( )



Windows - Painted Color _____

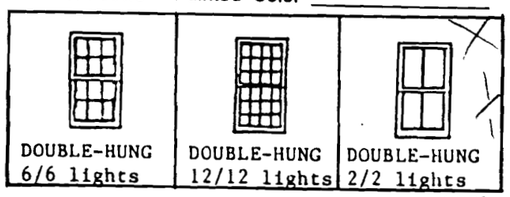

cont.

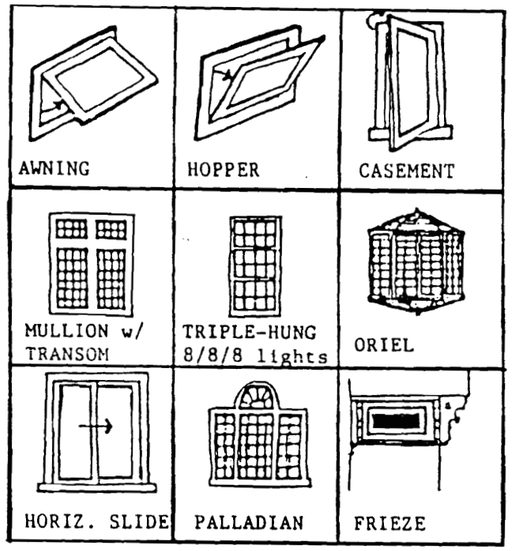

Surrounds - Plain ( ) Decorated ( ) Arch ( )
Pediment ( ) Shaped Lintel ( )
Placement - Regular ( ) Irregular ( )
Projecting Bays or Oriels ( )
Stained Glass yes( ) no( )
Modern Storm Windows yes( ) no( )

Doors:
Straight ( ) Arched ( ) Plain ( ) Decorated ( )
Modern Storm Doors yes( ) no( )
Typical Storefront yes( ) no( )
Unusual Treatment _____

Window and Door Treatments

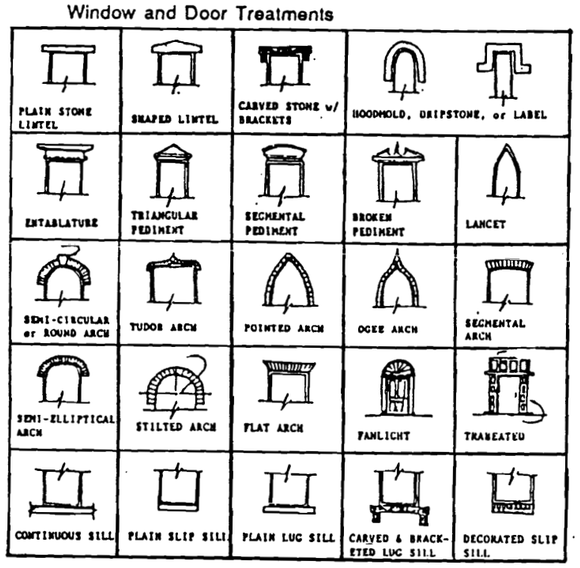

plate glass shop windows on 1st floor

Side windows double-hung center & tops stationary

Building Form Treatments

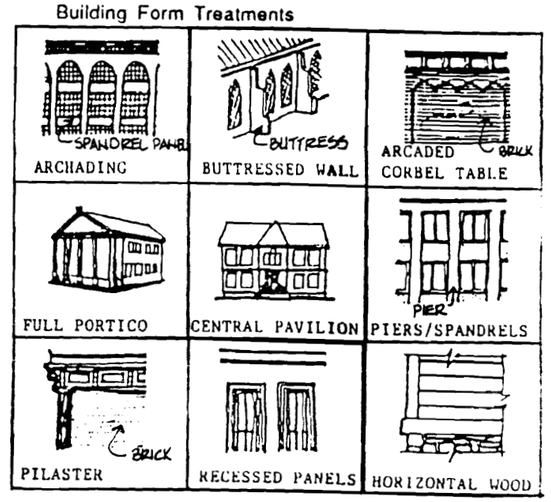

Miscellaneous

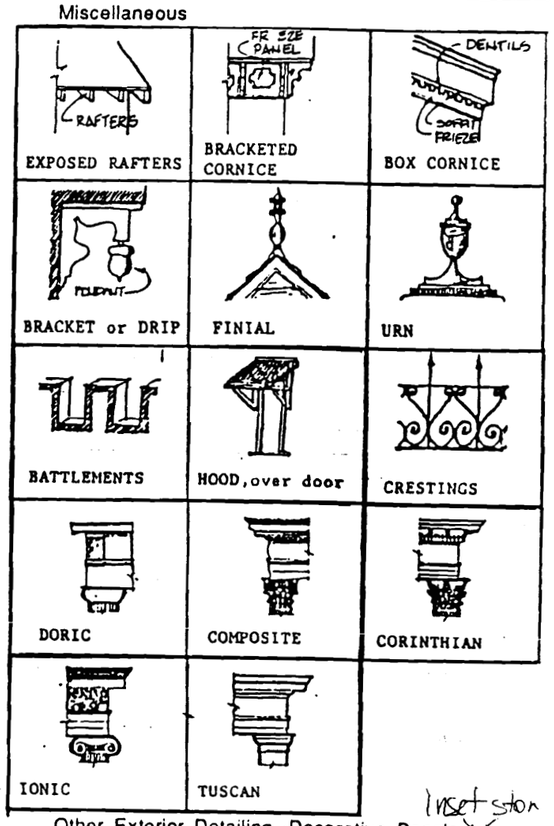

Other Exterior Detailing -Decorative Panels ~~X~~ Inset stone
Balconies ( ) Quoins ( )
Date Stone ( ) Porch ( )
String or Belt Course ( )

- Where were the materials used for construction obtained: (i.e. Local brick-yards, quarries, out-of state suppliers, etc.)

_____

_____

JP-AS-003

MISSOURI OFFICE OF HISTORIC PRESERVATION
ARCHITECTURAL/HISTORIC INVENTORY SURVEY FORM

1. NO. 21

2. COUNTY JASPER

3. LOCATION OF NEGATIVES POST ART MEMORIAL LIB.

4. PRESENT LOCAL NAME(S) OR DESIGNATION(S)
NEWTONS/DR. LAESSIG

5. OTHER NAME(S)
CLACOMB & STAPLES BLDG./MAYS DRUG/MALSBURY BLDG.

6. SPECIFIC LEGAL LOCATION
TOWNSHIP___ RANGE___ SECTION___
IF CITY OR TOWN, STREET ADDRESS
422,424-428 MAIN

7. CITY OR TOWN IF RURAL, VICINITY
JOPLIN

8. DESCRIPTION OF LOCATION

9. COORDINATES UTM
LAT
LONG

10. SITE( ) STRUCTURE( )
BUILDING(X) OBJECT( )

11. ON NATIONAL REGISTER YES( ) NO (X)

12. IS IT ELIGIBLE YES( ) NO(x)

13. PART OF ESTAB. DISTRICT YES( ) NO(X)

14. DISTRICT POTENTIAL YES(X) NO( )

15. NAME OF ESTABLISHED DISTRICT

16. THEMATIC CATEGORY
COMMERCIAL

17. DATE(S) OR PERIOD
1883

18. STYLE OR DESIGN
COMMERCIAL

19. ARCHITECT OR ENGINEER

20. CONTRACTOR OR BUILDER

21. ORIGINAL USE, IF APPARENT
GROCERY/OFFICES

22. PRESENT USE
RETAIL/STORAGE

23. OWNERSHIP PUBLIC ( ) PRIVATE (X)

24. OWNER'S NAME AND ADDRESS IF KNOWN
BUNNY NEWTON

25. OPEN TO PUBLIC YES(X) NO ( )

26. LOCAL CONTACT PERSON OR ORGANIZATION

27. OTHER SURVEY IN WHICH INCLUDED
NONE

28. NO.OF STORIES 2

29. BASEMENT YES( ) NO ( )

30. FOUNDATION MATERIAL
RUBBLE STONE

31. WALL CONSTRUCTION
BRICK BEARING

32. ROOF TYPE & MATERIAL
FLAT

33. NO. OF BAYS
FRONT SIDE

34. WALL TREATMENT
SHEET METAL/BRICK

35. PLAN SHAPE RECTANGLE

36. CHANGES (EXPLAIN IN NO.42) ADDITION( ) ALTERED (X) MOVED ( )

37. CONDITION
INTERIOR GOOD
EXTERIOR GOOD

38. PRESERVATION UNDERWAY YES( ) NO(X)

39. ENDANGERED BY WHAT YES ( ) NO(X)

40. VISIBLE FROM PUBLIC ROAD YES(X) NO( )

41. DISTANCE FROM AND FRONTAGE ON ROAD
10/50

42. FURTHER DESCRIPTION OF IMPORTANT FEATURES
MODERNIZED METAL SHEETING (428)
ENTRANCE ALTERED/GLASS COVERING

43. HISTORY AND SIGNIFICANCE
P.L. SWARTZ (INFLUENTIAL IN EARLY DAYS OF SCHOOL SYSTEM) & FRANK MALSBURY - EARLY PIONEERS/SETTLERS - 1870'S

44. DESCRIPTION OF ENVIRONMENT AND OUTBUILDINGS

45. SOURCES OF INFORMATION
Newspaper - 1/1/1884
City Directories/Maps

46. PREPARED BY
LAURA J. DERRICK

47. ORGANIZATION
BCCW/CASEY A/E

RETURN THIS FORM WHEN COMPLETED TO: OFFICE OF HISTORIC PRESERVATION
P.O. BOX 176
JEFFERSON CITY, MISSOURI 65102

IF ADDITIONAL SPACE IS NEEDED, ATTACH SEPARATE SHEET(S) TO THIS FORM

48. DATE 12/15/87

49. REVISION DATE(S) 6/20/88

35. Plan Shape

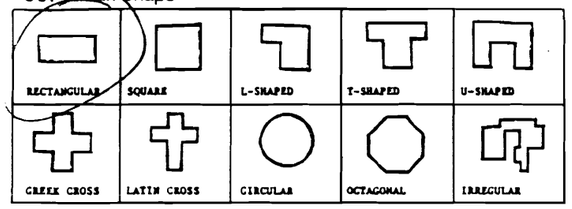

36. Changes - Addition _____
Alteration Porch was modernized exterior
Moved _____

37. Apparent Condition - Exterior: ( )Excellent
(X)Good
( )Fair
( )Deteriorated
( )Ruins
( )No Visible Remains
Interior: ( ) Excellent
(X)Good
( )Fair
( )Deteriorated
( )Ruins
( )No Visible Remains

38. Rennovation Underway yes( ) no(X)
Preservation Underway yes( ) no(X)
Future Plans for Property _____

39. Endangered yes( ) no( ) By What ? _____

40. (N.A.)
41. Distance From Road 10' Frontage on Road 50'

42. Further Description of Important Features:

43. Is this property associated with persons, events, development, movements, etc., significant to the history of the community, state, or nation ?
Briefly Explain: _____

44. Description of Environment and Outbuildings:
Is property integrally associated with any vistas, parks, landscapes ? yes( ) no(X) If yes, explain: _____

Environment - (X)Densely Built UP
( )Scattered Development
( )Open Land
Surrounding Buildings - (X)Similar Period
( )Later Period ( )Earlier Period
( )Institutional (X)Commercial
( )Industrial ( )Residential
( )Other _____
Property is prominent within environment - yes( ) no(X)

45. Documentation:
Indicate what legal records, county histories, maps, etc., were used to document facts about the property:
( )Court Records (chain of title ro abstract, etc.)
( )County Histories
( )Old Photographs - Location _____
Approx. Date _____
(X)Newspaper Clippings - Location _____
Date JDH 1/1/1884
(X)City Directories - Location _____
(X)Maps (plats, atlases) - Location _____
( )Other _____

46. Prepared By: D. MILLER Phone: _____
47. Organization: _____
48. Date 11/1/87
49. Date of Revision _____

Any Other Comments or Observations:

P.L. Swartz + Frank Malsbury were early pioneers, arriving in Joplin in the early 1870s. This lot was purchased soon after Joplin's lots were laid out. The two story brick bldg erected shortly thereafter first served as grocery for them.
Swartz was very influencial in the early days of the Joplin school system.

21 JP-AS-003-092

JOPLIN HISTORIC SURVEY - INVENTORY SHEET

1. Inventory Number 21R (N.A.)
2. County Jasper
3. (N.A.)
4. Present Local Name(s) or Designation(s): NEWTONS / DE LAESSIG
5. Other Historic Name(s) or Event(s): Claycomb + Staples/MAYS DRUG; Swartz/Malsbury Bldg. Bldg
6. Specific Location - Street Address: 424 - 428 MAIN
7. City Joplin State Missouri
8. Description of Location: Sketch the plan of the structure; indicate outbuildings and relationships to street; place X at main entrance, show porches, lightly shade one-story elements

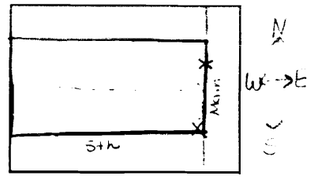

9. (N.A.)
10. Site ( ) Building (X) Structure ( ) Object ( )
11. (N.A.)
12. (N.A.)
13. Part of Proposed District ? yes(X) no( )
14. (N.A.)
15. Name of Proposed District Joplin_Downtown

16. Thematic Catagory - Commercial (X) Railroad ( )
Mining ( ) Other ( )
17. Date of Construction 1883
Period of Construction (N.A.)
Cost of Construction _____
18. Overall Architectural Aspect:
Style (N.A.)
- Is this type of structure common in the area now ? yes(X) no( )
- Was this type of structure common in the area in the past? yes(X) no( )
19. Architect or Designer _____
20. Contractor/Builder _____
21. Original Use Grocery (offices above)
Subsequent Use clothing; abstract office
22. Present Use - First Floor DIAMOND SALES
Other Floors STORAGE
23. Present Ownership - Public ( ) Private (X)
24. Original Owner P.L. Swartz + Frank Malsbury
Present Owner Bunny Newton
Address/Phone _____
25. Accessibility - Open to Public yes(X) no( )
Restricted yes( ) no( )
26. Local Contact Person or Organization :
Bunny Newton Phone: _____
27. (N.A.)

28. Number of Stories - 1( ) 2(X) 3( ) 4( ) _____
29. Basement - Full ( ) Crawl Space ( ) Partial ( )
None ( )

30. Foundation Type -

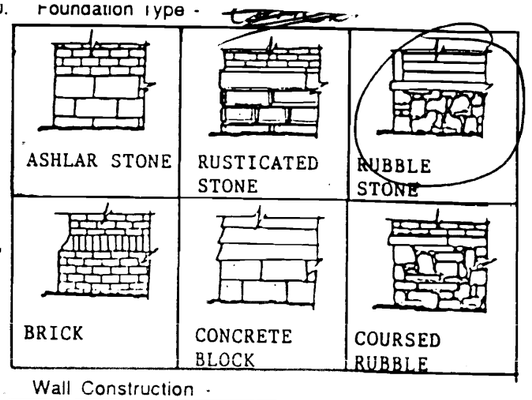

31. Wall Construction -

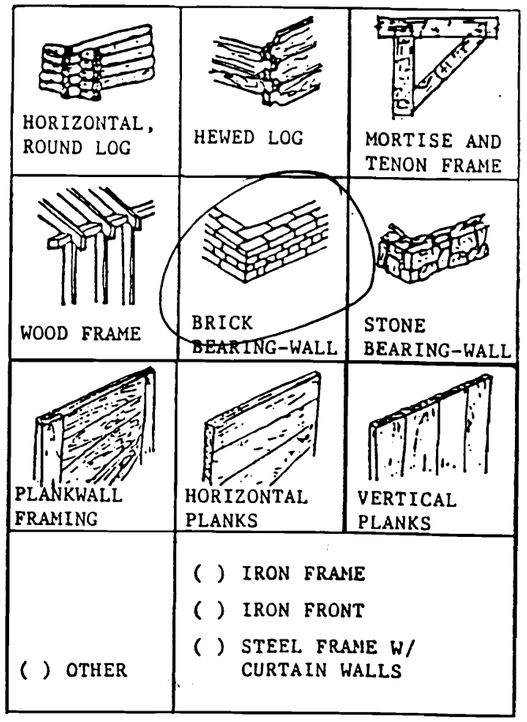

32. Roof Type -

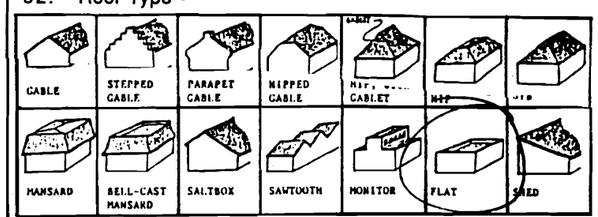

NEWTONS BOUGHT FROM LEFINS (ie, Leffen).

Roof Trim -

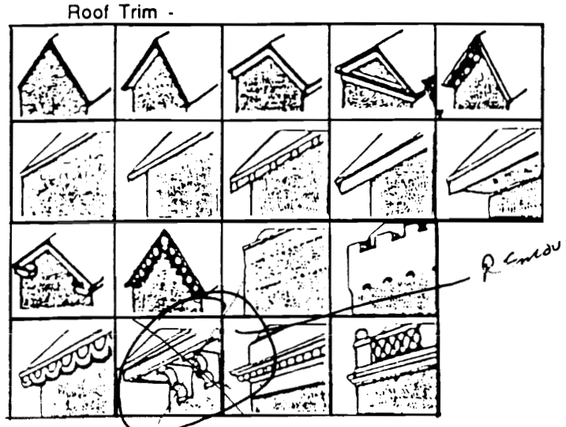

Multiple Roof Forms-Towers ( ) Metal Cresting ( )
Cupola ( ) Finials ( )
Other ( ) _____

Chimney - Straddle Ridge ( ) Center ( )
Front Slope ( ) Side ( )
Side Slope ( ) Back Slope ( )
Interior ( ) Exterior ( )

33. Number of Bays - Front _____ Side _____
34. Wall Treatment:

Stone

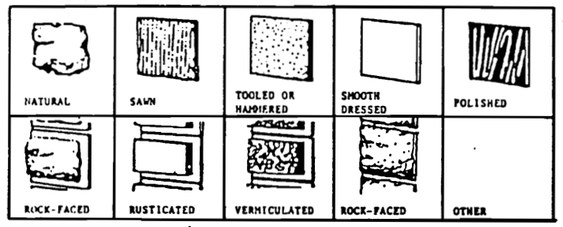

Stone Treatment

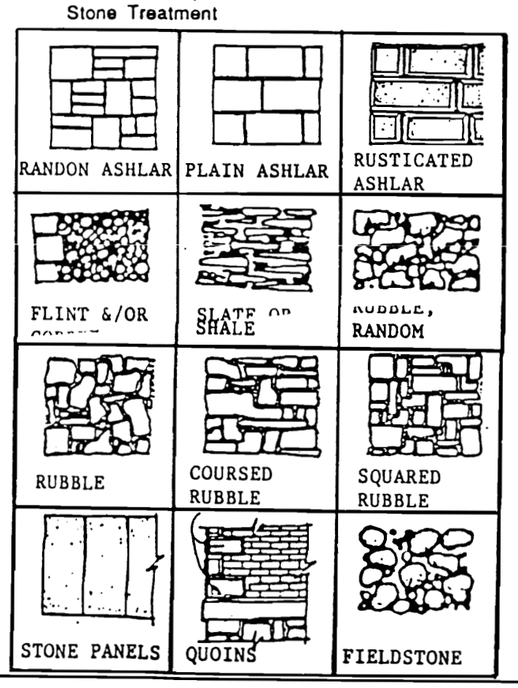

Brick Patterns - Color _____

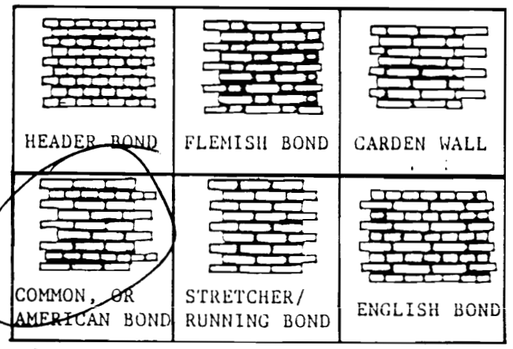

Concrete

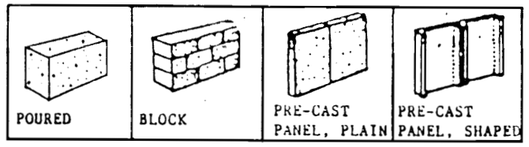

Metal

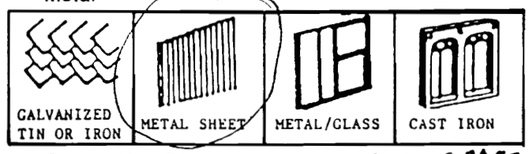

Composition Tile

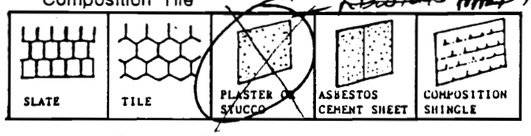

Wood - Painted Color _____

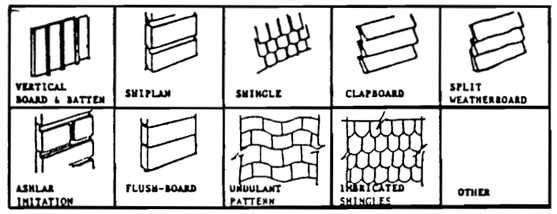

Dormers:
Hipped( ) Decorated( ) Facade( ) Sides( ) Rear( )



Windows - Painted Color _____

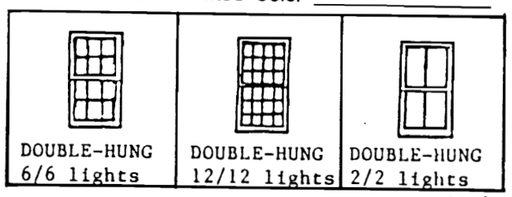

cont.



Surrounds - Plain ( ) Decorated (X) Arch ( )
Pediment ( ) Shaped Lintel ( )
Placement - Regular (X) Irregular ( )
Projecting Bays or Oriels ( )
Stained Glass yes( ) no(X)
Modern Storm Windows yes( ) no(X)

Doors:
Straight ( ) Arched (X) Plain ( ) Decorated ( )
Modern Storm Doors yes(X) no( ) SOME
Typical Storefront yes(X) no( )
Unusual Treatment _____

Window and Door Treatments

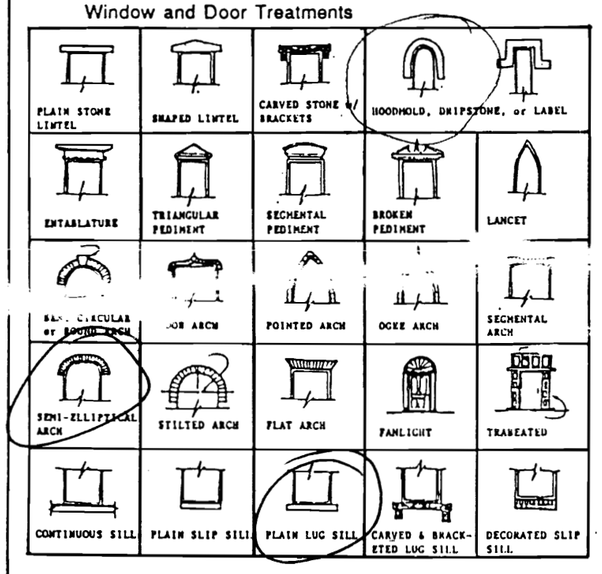

Building Form Treatments

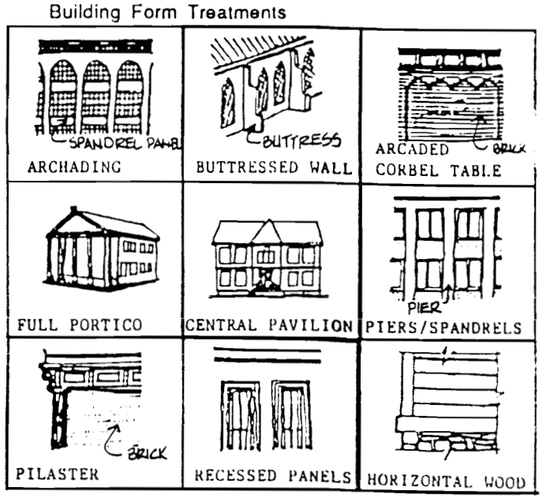

Miscellaneous

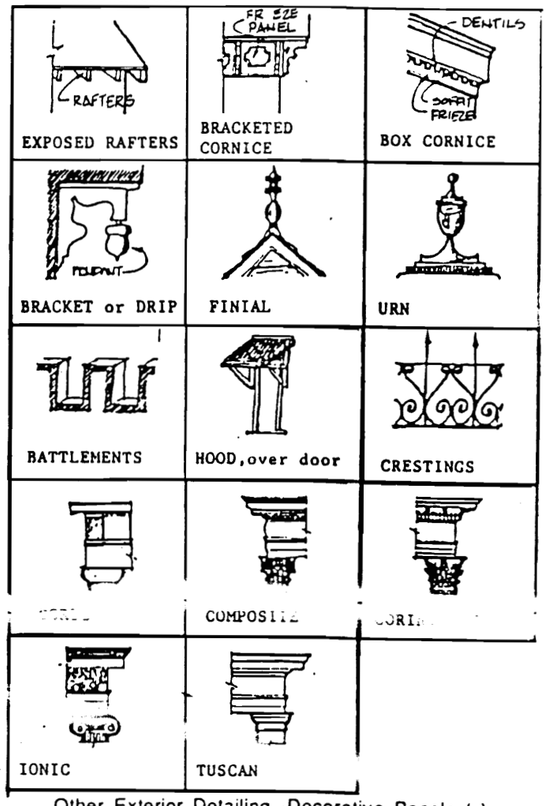

Other Exterior Detailing -Decorative Panels ( )
Balconies ( ) Quoins ( )
Date Stone ( ) Porch ( )
String or Belt Course ( )

- Where were the materials used for construction obtained: (i.e. Local brick-yards, quarries, out-of-state suppliers, etc.)

_____

_____

DIAMONDS
NEWTON'S Jewelers
DIRECT DIAMOND IMPORTERS
OPTICAL DISPENSARY
EYEGLASSES
CONTACT LENSES
ONE WAY

JP-HS-003-

MISSOURI OFFICE OF HISTORIC PRESERVATION
ARCHITECTURAL/HISTORIC INVENTORY SURVEY FORM

1. NO. 65

2. COUNTY JASPER

3. LOCATION OF NEGATIVES POST ART MEMORIAL LIB.

4. PRESENT LOCAL NAME(S) OR DESIGNATION(S)
HOWSMAN'S OFFICE SUPPLY

5. OTHER NAME(S)
CHRISTMAN BUILDING

6. SPECIFIC LEGAL LOCATION
TOWNSHIP ___ RANGE ___ SECTION ___
IF CITY OR TOWN, STREET ADDRESS
501 S. MAIN

7. CITY OR TOWN IF RURAL, VICINITY
JOPLIN

8. DESCRIPTION OF LOCATION

9. COORDINATES UTM
LAT
LONG

10. SITE( ) STRUCTURE( )
BUILDING(X) OBJECT( )

11. ON NATIONAL REGISTER YES( ) NO (X)

12. IS IT ELIGIBLE YES(X) NO( )

13. PART OF ESTAB. DISTRICT YES( ) NO(X)

14. DISTRICT POTENTIAL YES(X) NO( )

15. NAME OF ESTABLISHED DISTRICT
NONE

16. THEMATIC CATEGORY
COMMERCIAL

17. DATE(S) OR PERIOD
1917

18. STYLE OR DESIGN
COMMERCIAL STYLE

19. ARCHITECT OR ENGINEER
UNKNOWN

20. CONTRACTOR OR BUILDER
UNKNOWN

21. ORIGINAL USE, IF APPARENT
DEPARTMENT STORE

22. PRESENT USE
OFFICE SUPPLY

23. OWNERSHIP PUBLIC ( ) PRIVATE (X)

24. OWNER'S NAME AND ADDRESS IF KNOWN
HUGH/LEE ANN HOWSMAN
501 S. MAIN 623-7232

25. OPEN TO PUBLIC YES(X) NO ( )

26. LOCAL CONTACT PERSON OR ORGANIZATION
HUGH/ LEE ANN HOWSMAN

27. OTHER SURVEY IN WHICH INCLUDED
NONE

28. NO.OF STORIES 5

29. BASEMENT YES( ) NO ( )

30. FOUNDATION MATERIAL
CONCRETE

31. WALL CONSTRUCTION
CONCRETE

32. ROOF TYPE & MATERIAL
FLAT

33. NO. OF BAYS
FRONT 3 SIDE 6

34. WALL TREATMENT

35. PLAN SHAPE RECTANGLE

36. CHANGES (EXPLAIN IN NO.42) ADDITION(X) ALTERED ( ) MOVED ( )

37. CONDITION
INTERIOR GOOD
EXTERIOR GOOD

38. PRESERVATION UNDERWAY YES( ) NO(X)

39. ENDANGERED BY WHAT YES ( ) NO(X)

40. VISIBLE FROM PUBLIC ROAD YES(X) NO( )

41. DISTANCE FROM AND FRONTAGE ON ROAD
10/170 W/250 N

42. FURTHER DESCRIPTION OF IMPORTANT FEATURES
ADDITION TO BUILDING TO THE EAST - TERRA COTTA DETAILING & CAST IRON CANAPOIES

43. HISTORY AND SIGNIFICANCE
FIRST BUILDING TO HAVE ELECTRIC ELEVATORS
ONE OF THE FIRST DEPARTMENT STORES IN JOPLIN

44. DESCRIPTION OF ENVIRONMENT AND OUTBUILDINGS

45. SOURCES OF INFORMATION

46. PREPARED BY
LAURA J. DERRICK

47. ORGANIZATION
BCCW/CASEY A/E

RETURN THIS FORM WHEN COMPLETED TO: OFFICE OF HISTORIC PRESERVATION
P.O. BOX 176
JEFFERSON CITY, MISSOURI 65102

IF ADDITIONAL SPACE IS NEEDED, ATTACH SEPARATE SHEET(S) TO THIS FORM

48. DATE 12/15/87

49. REVISION DATE(S)

HOWSN

MISSOURI OFFICE OF HISTORIC PRESERVATION

ARCHITECTURAL/HISTORIC INVENTORY SURVEY FORM

1. NO. 7

2. COUNTY JASPER

3. LOCATION OF NEGATIVES POST ART LIBRARY

4. PRESENT LOCAL NAME(S) OR DESIGNATION(S)
HOWSMAN'S OFFICE SUPPLY

5. OTHER NAME(S)
CHRISTMAN BUILDING

6. SPECIFIC LEGAL LOCATION
TOWNSHIP _____ RANGE _____ SECTION _____
IF CITY OR TOWN, STREET ADDRESS
501 S. MAIN

7. CITY OR TOWN IF RURAL, VICINITY
JOPLIN

8. DESCRIPTION OF LOCATION
SOUTHEAST CORNER OF FIFTH STREET AND MAIN

9. COORDINATES UTM
LAT NA
LONG

10. SITE ( ) STRUCTURE ( )
BUILDING (X) OBJECT ( )

11. ON NATIONAL REGISTER? YES ( ) NO (X)

12. IS IT ELIGIBLE? YES ( ) NO ( )

13. PART OF ESTAB. HIST. DISTRICT? YES ( ) NO (X)

14. DISTRICT POTENTIAL? YES ( ) NO (X)

15. NAME OF ESTABLISHED DISTRICT
NONE

16. THEMATIC CATEGORY
COMMERCIAL

17. DATE(S) OR PERIOD
1917

18. STYLE OR DESIGN
COMMERCIAL STYLE

19. ARCHITECT OR ENGINEER
UNKNOWN

20. CONTRACTOR OR BUILDER
UNKNOWN

21. ORIGINAL USE, IF APPARENT
DEPARTMENT STORE

22. PRESENT USE
OFFICE SUPPLY

23. OWNERSHIP PUBLIC ( ) PRIVATE (X)

24. OWNER'S NAME AND ADDRESS IF KNOWN
HUGH/LEE ANN HOWSMAN
501 S. MAIN 623-7232

25. OPEN TO PUBLIC? YES (X) NO ( )

26. LOCAL CONTACT PERSON OR ORGANIZATION
HUGH/LEE ANN HOWSMAN

27. OTHER SURVEYS IN WHICH INCLUDED
NONE

28. NO. OF STORIES FIVE

29. BASEMENT? YES ( ) NO ( )

30. FOUNDATION MATERIAL
CONCRETE

31. WALL CONSTRUCTION
CONCRETE

32. ROOF TYPE AND MATERIAL
FLAT--ASHPALT

33. NO. OF BAYS FRONT 3 SIDE 6

34. WALL TREATMENT
BRICK

35. PLAN SHAPE RECTANGLE

36. CHANGES (EXPLAIN IN NO. 42) ADDITION (X) ALTERED ( ) MOVED ( )

37. CONDITION INTERIOR GOOD EXTERIOR GOOD

38. PRESERVATION UNDERWAY? YES ( ) NO (X)

39. ENDANGERED? BY WHAT? YES ( ) NO (X)

40. VISIBLE FROM PUBLIC ROAD? YES (X) NO ( )

41. DISTANCE FROM AND FRONTAGE ON ROAD 10ft
170ft W./250ft N.

42. FURTHER DESCRIPTION OF IMPORTANT FEATURES
ADDITION TO BUILDING TO THE EAST
TERRA COTTA DETAILING
CAST IRON CANOPIES

PHOTO MUST BE PROVIDED

43. HISTORY AND SIGNIFICANCE
FIRST BUILDING TO HAVE ELECTRIC ELEVATORS
ONE OF THE FIRST DEPARTMENT STORES IN JOPLIN

44. DESCRIPTION OF ENVIRONMENT AND OUTBUILDINGS
PART ON THE MAIN STREET COMMERCIAL STRIP SURROUNDED BY BUILDINGS OF SIMILAR PERIOD AND USE.

45. SOURCES OF INFORMATION
POST ART LIBRARY

46. PREPARED BY
L.J. DERRICK

47. ORGANIZATION
BCCW/Casey

48. DATE 9/2/87

49. REVISION DATE(S)

RETURN THIS FORM WHEN COMPLETED TO: OFFICE OF HISTORIC PRESERVATION
P.O. BOX 176
JEFFERSON CITY, MISSOURI 65102

IF ADDITIONAL SPACE IS NEEDED, ATTACH SEPARATE SHEET(S) TO THIS FORM

1. NO. 2. COUNTY 4. PRESENT LOCAL NAME(S) OR DESIGNATION(S) 5. OTHER NAME(S) 6. TOWNSHIP RANGE SECTION

35. Plan Shape

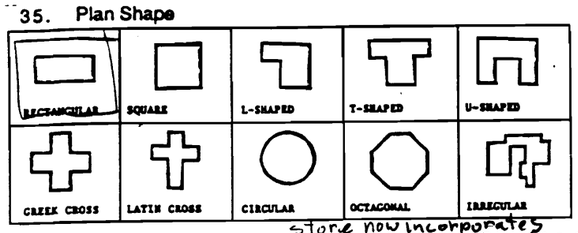

36. Changes - Addition Store now incorporates several Buildings across alley
Alteration
Moved

37. Apparent Condition - Exterior: ( )Excellent
(X)Good
( )Fair
( )Deteriorated
( )Ruins
( )No Visible Remains
Interior: ( ) Excellent
(X)Good
( )Fair
( )Deteriorated
( )Ruins
( )No Visible Remains

38. Rennovation Underway yes( ) no(X)
Preservation Underway yes( ) no(X)
Future Plans for Property ?

39. Endangered yes( ) no(X) By What ?

40. (N.A.)
41. Distance From Road 0 Frontage on Road 79'

42. Further Description of Important Features:
Terra Cotta Embellishment

43. Is this property associated with persons, events, development, movements, etc., significant to the history of the community, state, or nation ?
Briefly Explain: Department Store, This building is one portion of store that occupied several buildings *see note

44. Description of Environment and Outbuildings:
Is property integrally associated with any vistas, parks, landscapes ? yes( ) no(X) If yes, explain:

Environment - (X)Densely Built UP
( )Scattered Development
( )Open Land
Surrounding Buildings - (X)Similar Period
(X)Later Period (X)Earlier Period
( )Institutional (X)Commercial
( )Industrial ( )Residential
( )Other
Property is prominent within environment - yes( ) no( ) One of larger Buildings Down town

45. Documentation:
Indicate what legal records, county histories, maps, etc., were used to document facts about the property:
( )Court Records (chain of title ro abstract, etc.)
( )County Histories
(✓)Old Photographs - Location
Approx. Date
( )Newspaper Clippings - Location
Date
(✓)City Directories - Location
(✓)Maps (plats, atlases) - Location
( )Other
46. Prepared By: Ron Miller Phone: 782-1364
47. Organization: Historic Commission
48. Date 3/21/87
49. Date of Revision

Any Other Comments or Observations:

Similar to Newman Building in some aspects

Glass + Metal Canopys at Each entry



CORNICE AT 2nd FLOOR LEVEL (Mezzanine)

Terra Cotta

* Christmans + Bliedungs early successful dry goods merchants. Attracted to Joplin during the mining boom (1890s) Their stores were innovators in bringing the latest advancements to Joplin — electric elevators, walnut fixtures, etc. This building built on site of their previous 2 story building built in 1892 (when they moved to build this one)

SP-AS-003-013

~~[illegible] HISTORIC SURVEY -~~

INVENTORY SHEET

1. Inventory Number 7 (N.A.)
2. County Jasper
3. (N.A.)
4. Present Local Name(s) or Designation(s):
Hausmans Office Supply
5. Other Historic Name(s) or Event(s):
CHRISTMAN BUILDING

6. Specific Location - Street Address:
501 Main
7. City Joplin State Missouri
8. Description of Location:
Sketch the plan of the structure; indicate outbuildings and relationships to street; place X at main entrance, show porches, lightly shade one-story elements

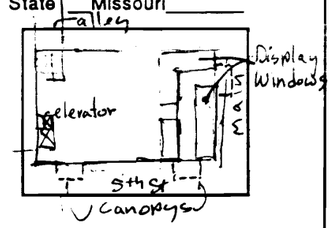

9. (N.A.)
10. Site ( ) Building (X) Structure ( ) Object ( )
11. (N.A.)
12. (N.A.)
13. Part of Proposed District ? yes(X) no( )
14. (N.A.)
15. Name of Proposed District Joplin Downtown

16. Thematic Catagory - Commercial (X) Railroad ( )
Mining ( ) Other ( )
17. Date of Construction 1917
Period of Construction (N.A.)
Cost of Construction $259 SF
18. Overall Architectural Aspect:
Style (N.A.)
- Is this type of structure common in the area now ?
yes( ) no( )
- Was this type of structure common in the area in the past? yes( ) no( )
19. Architect or Designer August + Alfred Michaelis
20. Contractor/Builder
21. Original Use Department Store, Christmans
Subsequent Use Dent Store Macy's
22. Present Use - First Floor Office Supply
Other Floors Storage/Vacant
23. Present Ownership - Public ( ) Private (X)
24. Original Owner Christman + Bliedung
Present Owner Hugh + Lee Ann Houston
Address/Phone 501 Main 623-7232
25. Accessibility - Open to Public yes(X) no( )
Restricted yes( ) no(X)
26. Local Contact Person or Organization :
Same as owner Phone:
27. (N.A.)

28. Number of Stories - 1( ) 2( ) 3( ) 4( ) 5
29. Basement - Full ( ) Crawl Space ( ) Partial ( )
None ( )

30. Foundation Type - Concrete

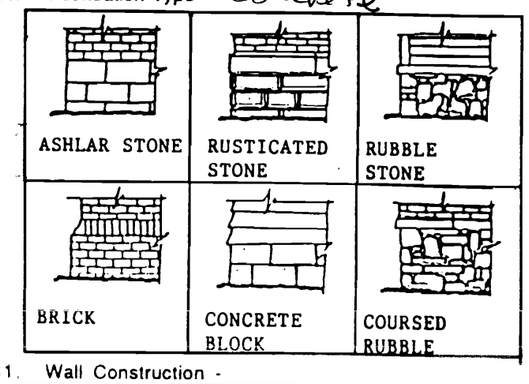

31. Wall Construction -

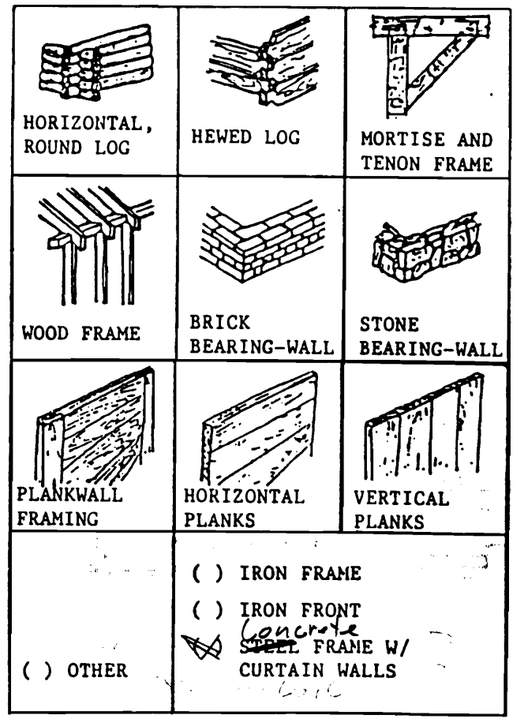

32. Roof Type -

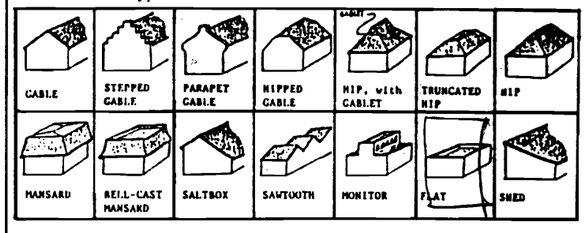

Roof Trim - Plain



Multiple Roof Forms-Towers ( ) Metal Cresting ( )
Cupola ( ) Finials ( )
Other ( ) _____

Chimney - Straddle Ridge ( ) Center ( )
Front Slope ( ) Side ( )
Side Slope ( ) Back Slope ( )
Interior ( ) Exterior ( )

33. Number of Bays - Front 3 Side 6
34. Wall Treatment:

Stone NA



Stone Treatment NA



Brick Patterns - Color _____

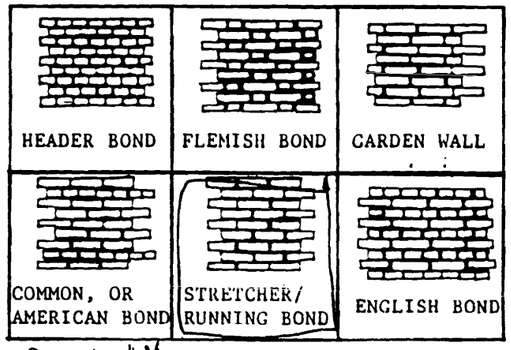

Concrete NA



Metal NA

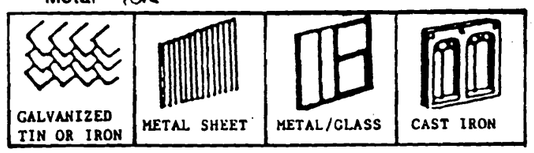

Composition Tile

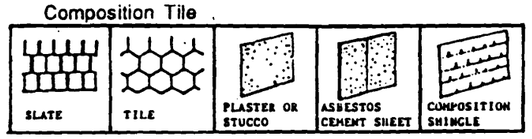

Wood - Painted Color NA

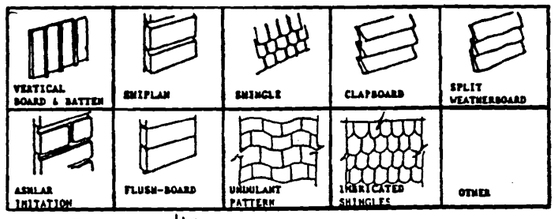

Dormers: No
Hipped( ) Decorated( ) Facade( ) Sides( ) Rear( )



Windows - Painted Color Gray

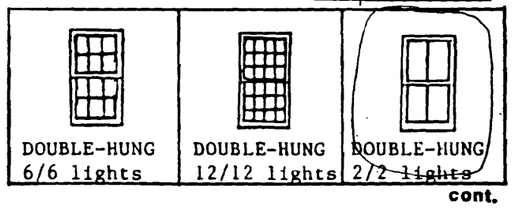

cont.



Surrounds - Plain ( ) Decorated ( ) Arch ( )
Pediment ( ) Shaped Lintel ( )
Placement - Regular ( ) Irregular ( )
Projecting Bays or Oriels ( )
Stained Glass yes( ) no( )
Modern Storm Windows yes( ) no( )

Doors:
Straignt ( ) Arched ( ) Plain ( ) Decorated ( )
Modern Storm Doors yes( ) no( )
Typical Storefront yes( ) no( )
Unusual Treatment _____

Window and Door Treatments



Cornice @ Mezzanine and 4th Floor

Building Form Treatments

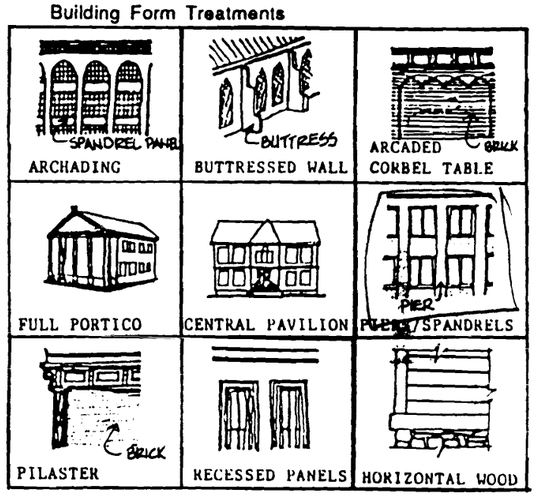

Miscellaneous

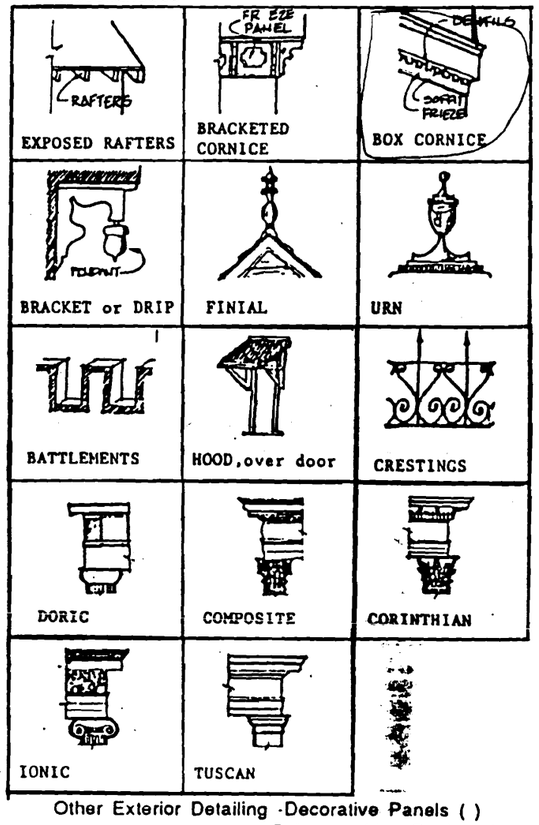

Other Exterior Detailing -Decorative Panels ( )
Balconies ( ) Quoins ( )
Date Stone ( ) Porch ( )
String or Belt Course ( )

- Where were the materials used for construction obtained: (i.e. Local brick-yards, quarries, out-of-state suppliers, etc.)

_____

_____

35. Plan Shape

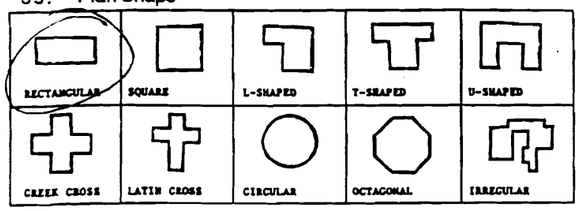

36. Changes - Addition _____
Alteration _____
Moved _____

37. Apparent Condition - Exterior: ( )Excellent
(X)Good
( )Fair
( )Deteriorated
( )Ruins
( )No Visible Remains
Interior: ( ) Excellent
( )Good
(X)Fair
( )Deteriorated
( )Ruins
( )No Visible Remains

Rennovation Underway yes( ) no(X)
Preservation Underway yes( ) no(X)
Future Plans for Property WAREHOUSE

39. Endangered yes( ) no(X) By What ? _____

40. (N.A.)
41. Distance From Road 10' Frontage on Road 30'

42. Further Description of Important Features:

43. Is this property associated with persons, events, development, movements, etc., significant to the history of the community, state, or nation ?
Briefly Explain: _____

44. Description of Environment and Outbuildings:
Is property integrally associated with any vistas, parks, landscapes ? yes( ) no( ) If yes, explain: _____

Environment - (X)Densely Built UP
( )Scattered Development
( )Open Land
Surrounding Buildings - (X)Similar Period
( )Later Period (X)Earlier Period ONE HOUSE
( )Institutional ( )Commercial
( )Industrial ( )Residential
( )Other _____
Property is prominent within environment - yes( ) no(X)

45. Documentation:
Indicate what legal records, county histories, maps, etc., were used to document facts about the property:
( )Court Records (chain of title ro abstract, etc.)
( )County Histories
( )Old Photographs - Location _____
Approx. Date _____
( )Newspaper Clippings - Location _____
Date _____
(✓)City Directories - Location _____
(✓)Maps (plats, atlases) - Location _____
( )Other _____

46. Prepared By: D. MILLER Phone: 781-3085
47. Organization: _____
48. Date _____
49. Date of Revision _____

Any Other Comments or Observations:

Appears in 1930 [illegible]
Joplin Tile Co. [illegible]

JP-AS-002 093

JOPLIN HISTORIC SURVEY - INVENTORY SHEET

1. Inventory Number 47 (N.A.)__
2. County __Jasper____
3. (N.A.)
4. Present Local Name(s) or Designation(s): SCOTT SUPPLY / [redacted]
5. Other Historic Name(s) or Event(s): _____

6. Specific Location - Street Address: 509 / [redacted]
7. City __Joplin_____ State __Missouri_____
8. Description of Location: Sketch the plan of the structure; indicate out-buildings and relation-ships to street; place X at main entrance, show porches, lightly shade one-story elements
9. (N.A.)
10. Site ( ) Building (X) Structure ( ) Object ( )
11. (N.A.)
12. (N.A.)
13. Part of Proposed District ? yes(X) no( )
14. (N.A.)
15. Name of Proposed District __Joplin_Downtown___

16. Thematic Catagory - Commercial (X) Railroad ( ) Mining ( ) Other ( )_____
17. Date of Construction 1930 ? (see note)
Period of Construction __(N.A.)_____
Cost of Construction _____
18. Overall Architectural Aspect:
Style __(N.A.)_____
- Is this type of structure common in the area now ? yes(X) no( )
- Was this type of structure common in the area in the past? yes(X) no( )
19. Architect or Designer _____
20. Contractor/Builder _____
21. Original Use ? Tire
Subsequent Use _____
22. Present Use - First Floor VACANT
Other Floors VACANT
23. Present Ownership - Public ( ) Private ( )
24. Original Owner _____
Present Owner BRICE CROUCH
Address/Phone 623 0421
25. Accessibility - Open to Public yes(X) no( )
Restricted yes( ) no(X)
26. Local Contact Person or Organization : _____ Phone: ABOVE
27. (N.A.)

28. Number of Stories - [redacted] 4( ) _____
29. Basement - Full ( ) Crawl Space ( ) [redacted]
None(X)

30. Foundation Type -

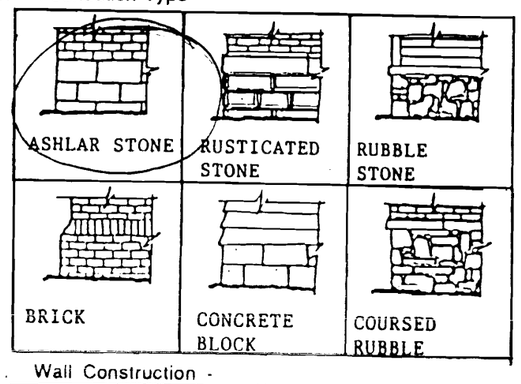

31. Wall Construction -

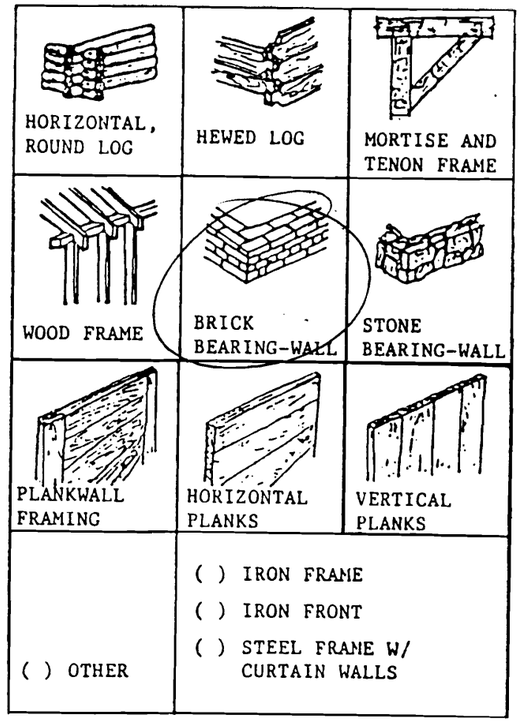

32. Roof Type -

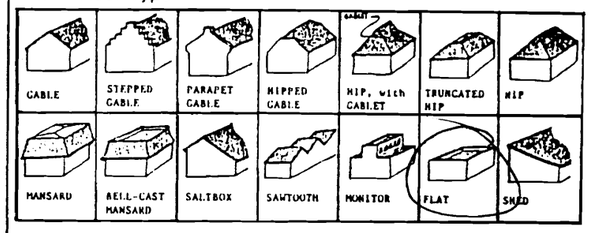

Roof Trim -



Multiple Roof Forms-Towers ( ) Metal Cresting ( )
Cupola ( ) Finials ( )
Other ( ) None

Chimney - Straddle Ridge ( ) Center ( )
Front Slope ( ) Side ( )
Side Slope ( ) Back Slope ( )
Interior ( ) Exterior ( )

33. Number of Bays - Front 1 Side ____

34. Wall Treatment:

Stone



Stone Treatment

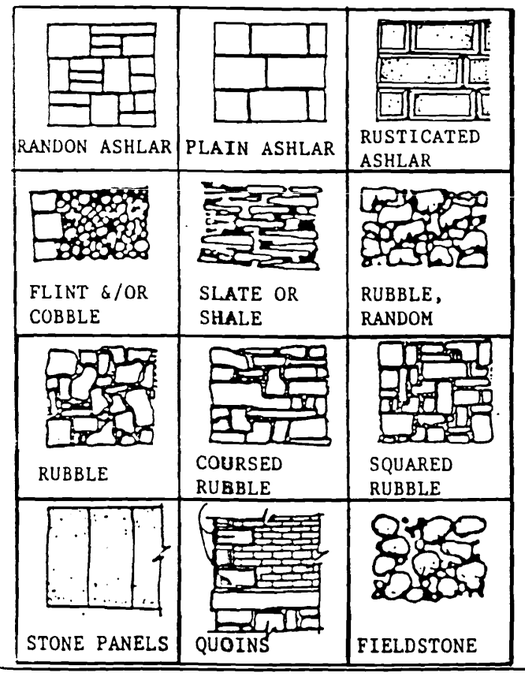

Brick Patterns - Color Rust/Brown

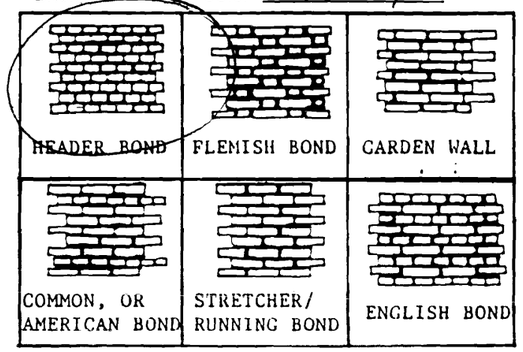

Concrete

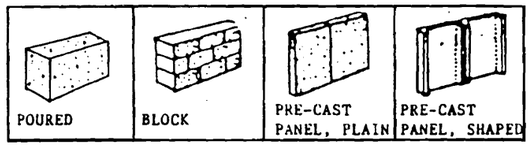

Metal

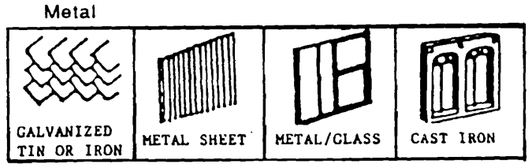

Composition Tile

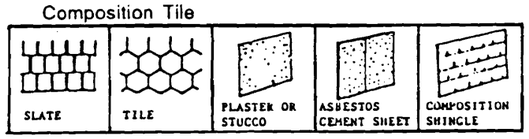

Wood - Painted Color ____

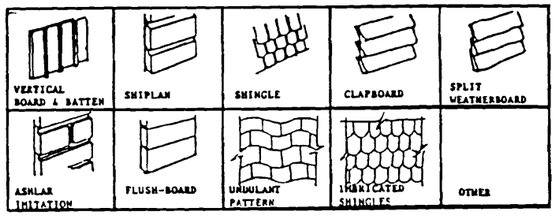

Dormers:
Hipped( ) Decorated( ) Facade( ) Sides( ) Rear( )

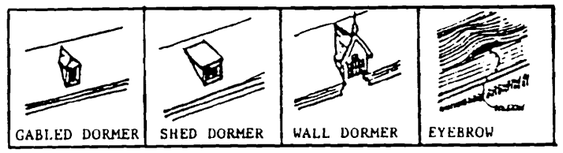

Windows - Painted Color ____

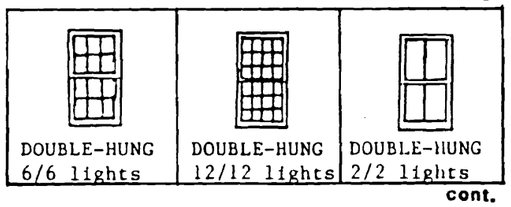

cont.

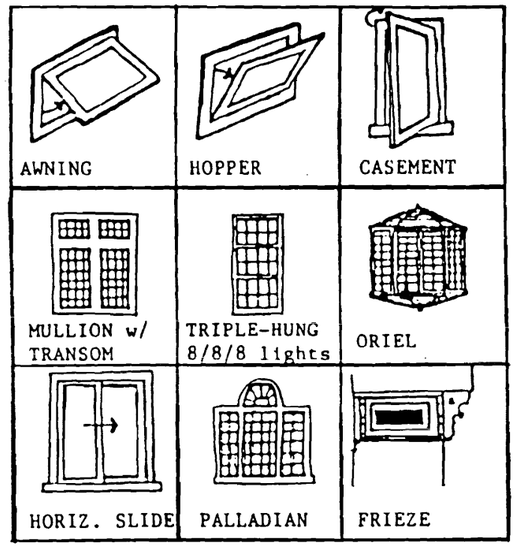

Surrounds - Plain ( ) Decorated ( ) Arch ( )
Pediment ( ) Shaped Lintel ( )
Placement - Regular ( ) Irregular ( )
Projecting Bays or Oriels ( )
Stained Glass yes( ) no( )
Modern Storm Windows yes( ) no( )

Doors:
Straignt ( ) Arched ( ) Plain ( ) Decorated ( )
Modern Storm Doors yes( ) no( )
Typical Storefront yes( ) no( )
Unusual Treatment ____

Window and Door Treatments

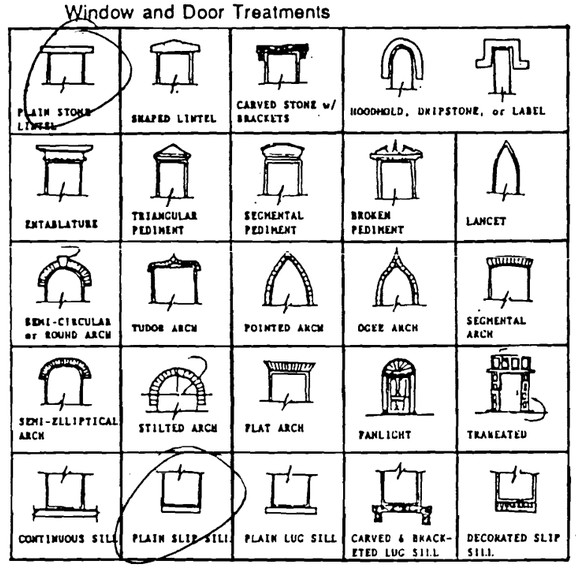

Building Form Treatments

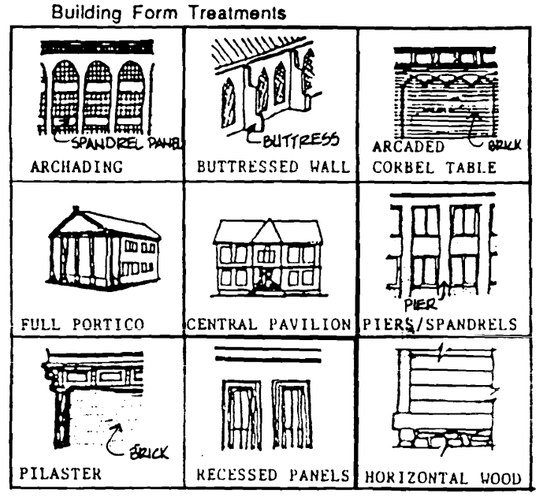

Miscellaneous

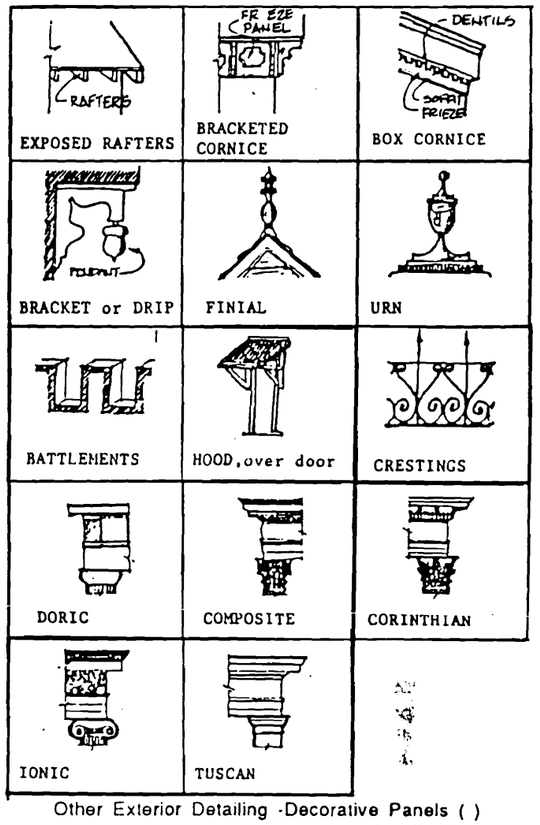

Other Exterior Detailing -Decorative Panels ( )
Balconies ( ) Quoins ( )
Date Stone ( ) Porch ( )
String or Belt Course ( )

- Where were the materials used for construction obtained: (i.e. Local brick-yards, quarries, out-of-state suppliers, etc.)

____

____

HOWSMON

MISSOURI OFFICE OF HISTORIC PRESERVATION
ARCHITECTURAL/HISTORIC INVENTORY SURVEY FORM

1. NO. 22
2. COUNTY JASPER
3. LOCATION OF NEGATIVES POST ART MEMORIAL LIB.
4. PRESENT LOCAL NAME(S) OR DESIGNATION(S) MASONS' 5TH AVENUE
5. OTHER NAME(S) SEARGENT BUILDING
6. SPECIFIC LEGAL LOCATION TOWNSHIP___ RANGE___ SECTION___ IF CITY OR TOWN, STREET ADDRESS 502 MAIN
7. CITY OR TOWN JOPLIN IF RURAL, VICINITY
8. DESCRIPTION OF LOCATION
9. COORDINATES UTM LAT LONG
10. SITE( ) STRUCTURE( ) BUILDING(X) OBJECT( )
11. ON NATIONAL REGISTER YES( ) NO (X)
12. IS IT ELIGIBLE YES( ) NO(x
13. PART OF ESTAB. DISTRICT YES( ) NO(X)
14. DISTRICT POTENTIAL YES(X NO( )
15. NAME OF ESTABLISHED DISTRICT
16. THEMATIC CATEGORY COMMERCIAL
17. DATE(S) OR PERIOD 1883
18. STYLE OR DESIGN COMMERCIAL
19. ARCHITECT OR ENGINEER
20. CONTRACTOR OR BUILDER
21. ORIGINAL USE, IF APPARENT RETAIL/OFFICES
22. PRESENT USE RETAIL/STORAGE
23. OWNERSHIP PUBLIC ( ) PRIVATE (X)
24. OWNER'S NAME AND ADDRESS IF KNOWN LINDA FULLERTON 623-4610
25. OPEN TO PUBLIC YES(X) NO ( )
26. LOCAL CONTACT PERSON OR ORGANIZATION
27. OTHER SURVEY IN WHICH INCLUDED NONE
28. NO.OF STORIES 2
29. BASEMENT FULL YES(X) NO ( )
30. FOUNDATION MATERIAL BRICK
31. WALL CONSTRUCTION IRON FRAME/BRICK
32. ROOF TYPE & MATERIAL FLAT
33. NO. OF BAYS FRONT SIDE
34. WALL TREATMENT SHEET METAL/GLASS/BRICK
35. PLAN SHAPE RECTANGLE
36. CHANGES (EXPLAIN IN NO.42) ADDITION( ) ALTERED (X) MOVED ( )
37. CONDITION INTERIOR - GOOD EXTERIOR - GOOD
38. PRESERVATION UNDERWAY YES( ) NO(X)
39. ENDANGERED BY WHAT YES ( ) NO(X)
40. VISIBLE FROM PUBLIC ROAD YES(X) NO( )
41. DISTANCE FROM AND FRONTAGE ON ROAD 10/50

42. FURTHER DESCRIPTION OF IMPORTANT FEATURES

MAIN FACADE HAS BEEN COVERED WITH SHEET METAL AND WINDOWS REPLACED WITH ALUMINUM STOREFROMT.

43. HISTORY AND SIGNIFICANCE

Joplin Telephone located upstairs in the 1890's.
Built by wife of John B. Sergeant-first discoverer of lead.

44. DESCRIPTION OF ENVIRONMENT AND OUTBUILDINGS

45. SOURCES OF INFORMATION

46. PREPARED BY LAURA J. DERRICK
47. ORGANIZATION BCCW/CASEY A/E

RETURN THIS FORM WHEN COMPLETED TO: OFFICE OF HISTORIC PRESERVATION P.O. BOX 176 JEFFERSON CITY, MISSOURI 65102
IF ADDITIONAL SPACE IS NEEDED, ATTACH SEPARATE SHEET(S) TO THIS FORM

48. DATE 12/15/87
49. REVISION DATE(S) 6/20/88

35. Plan Shape

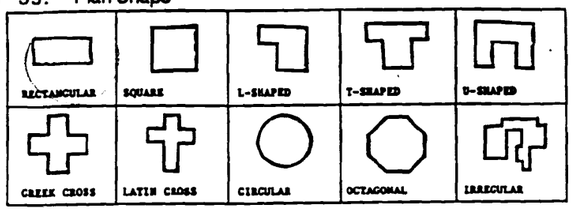

36. Changes - Addition _____
Alteration _____
Moved _____

37. Apparent Condition - Exterior: (✓)Excellent
( )Good
( )Fair
( )Deteriorated
( )Ruins
( )No Visible Remains
Interior: (✓) Excellent
main floor - store ( )Good
( )Fair
( )Deteriorated
( )Ruins
( )No Visible Remains

38. Rennovation Underway yes( ) no( )
Preservation Underway yes( ) no( )
Future Plans for Property _____

39. Endangered yes( ) no(✓) By What ? _____

40. (N.A.)
41. Distance From Road 10 Frontage on Road 50

42. Further Description of Important Features:

43. Is this property associated with persons, events, development, movements, etc., significant to the history of the community, state, or nation ?
Briefly Explain: see notes

44. Description of Environment and Outbuildings:
Is property integrally associated with any vistas, parks, landscapes ? yes( ) no(✓) If yes, explain: _____

Environment - (✓)Densely Built UP
( )Scattered Development
( )Open Land
Surrounding Buildings - ( )Similar Period
( )Later Period ( )Earlier Period
( )Institutional ( )Commercial
( )Industrial ( )Residential
( )Other _____
Property is prominent within environment - yes( ) no( )

45. Documentation:
Indicate what legal records, county histories, maps, etc., were used to document facts about the property:
( )Court Records (chain of title ro abstract, etc.)
( )County Histories
( )Old Photographs - Location _____
Approx. Date _____
(✓)Newspaper Clippings - Location Library
Date DH 2/8/1883, 5/12/83, 6/21/83
(✓)City Directories - Location _____
(✓)Maps (plats, atlases) - Location _____
( )Other _____

46. Prepared By: CJ Winfrey Phone: 781-0835
47. Organization: _____
48. Date 7/87
49. Date of Revision _____

Any Other Comments or Observations:

Built in 1883. Home of John Sergeant, whose discovery of lead with Moffet led to the mining boom in Joplin.

Joplin Telephone Co. was located upstairs during the 1890s.

L.S.

27 JP-AS-002-014

JOPLIN HISTORIC SURVEY - INVENTORY SHEET

1. Inventory Number 50 (N.A.)
2. County Jasper ✓
3. (N.A.)
4. Present Local Name(s) or Designation(s): Mason's Tuttle Hse.
5. Other Historic Name(s) or Event(s): Sergeant Building

1/2 alley side Jim's Antique Furniture 118 W. 5th

6. Specific Location - Street Address: 502 Main (502-504)
7. City Joplin ✓ State Missouri ✓
8. Description of Location: Sketch the plan of the structure; indicate outbuildings and relationships to street; place X at main entrance, show porches, lightly shade one-story elements



9. (N.A.)
10. Site ( ) Building (✓) Structure ( ) Object ( )
11. (N.A.)
12. (N.A.)
13. Part of Proposed District ? yes(✓) no( )
14. (N.A.)
15. Name of Proposed District Joplin_Downtown

16. Thematic Catagory - Commercial (✓) Railroad ( ) Mining ( ) Other ( )
17. Date of Construction 1883
Period of Construction (N.A.)
Cost of Construction _____
18. Overall Architectural Aspect:
Style (N.A.)
- Is this type of structure common in the area now ? yes( ) no( )
- Was this type of structure common in the area in the past? yes( ) no( )
19. Architect or Designer _____
20. Contractor/Builder Mrs. J. B Sergeant
21. Original Use Clothing - offices
Subsequent Use misc. retail
22. Present Use - First Floor clothing store
Other Floors storage
23. Present Ownership - Public ( ) Private (✓)
24. Original Owner _____
Present Owner Linda Fullerton
Address/Phone work 623-4610
25. Accessibility - Open to Public yes(✓) no( )
Restricted yes( ) no( )
26. Local Contact Person or Organization :
Linda Fullerton Phone: 623-4610
27. (N.A.)

28. Number of Stories - 1( ) 2(✓) 3( ) 4( ) _____
29. Basement - Full (✓) Crawl Space ( ) Partial ( ) None ( )

30. Foundation Type -

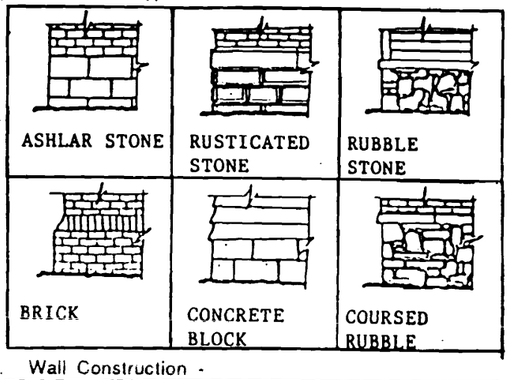

31. Wall Construction -

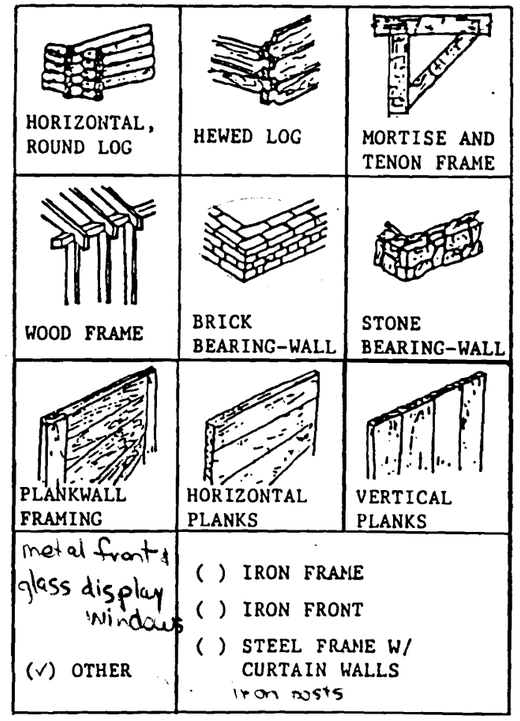

32. Roof Type -

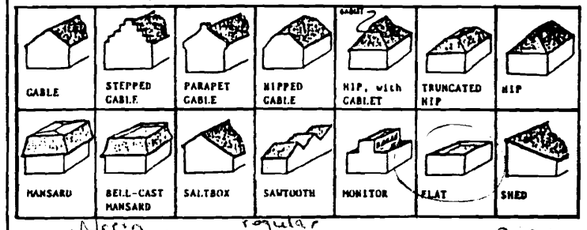

Norm side windows - regular sets of

Roof top
Granite
Brick
Brick w/ tile design

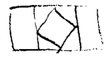

Granite base support columns

Roof Trim - bottom of page 1 - sketch



Multiple Roof Forms-Towers ( ) Metal Cresting ( )
Cupola ( ) Finials ( )
Other ( ) _____

Chimney - Straddle Ridge ( ) Center ( )
Front Slope ( ) Side ( )
Side Slope ( ) Back Slope (✓)
Interior ( ) Exterior ( )

3. Number of Bays - Front _____ Side _____
4. Wall Treatment:

Stone



Stone Treatment

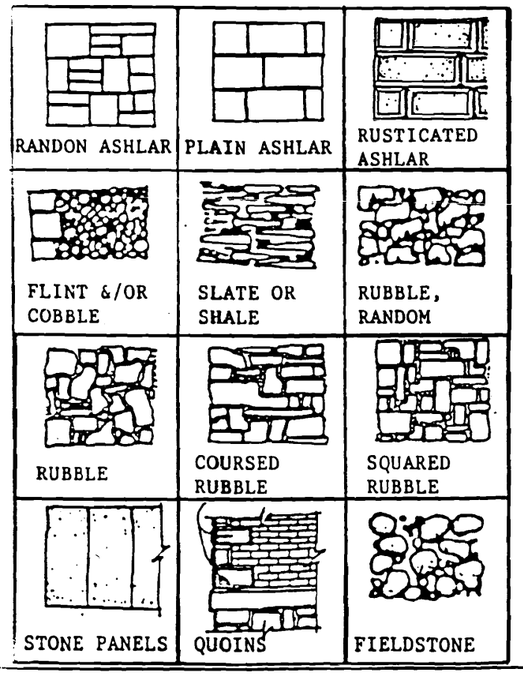

Brick Patterns - Color red

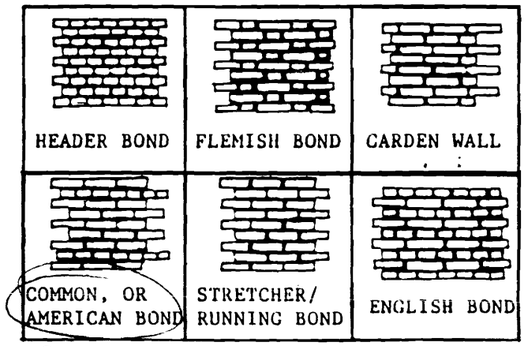

Concrete



Metal

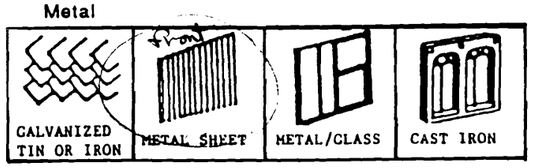

Composition Tile

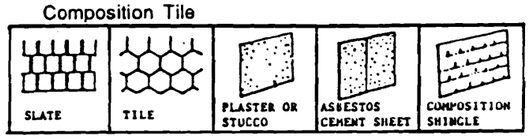

Wood - Painted Color _____

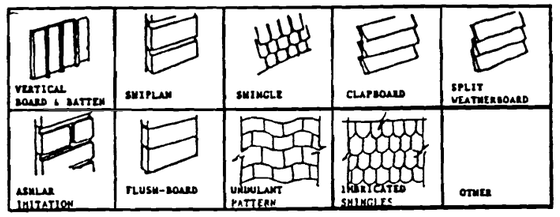

Dormers:
Hipped( ) Decorated( ) Facade( ) Sides( ) Rear( )



Windows - Painted Color white

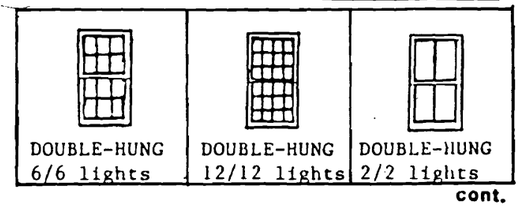

cont.

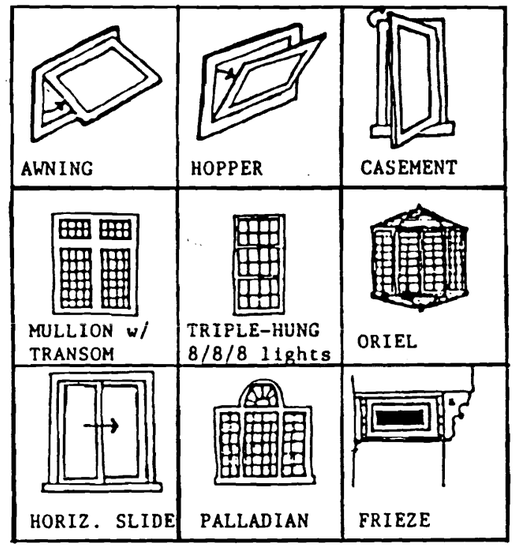

Surrounds - Plain ( ) Decorated ( ) Arch ( )
Pediment ( ) Shaped Lintel ( )
Placement - Regular ( ) Irregular ( )
Projecting Bays or Oriels ( )
Stained Glass yes( ) no( )
Modern Storm Windows yes( ) no( )

Doors:
Straight ( ) Arched ( ) Plain ( ) Decorated ( )
Modern Storm Doors yes( ) no( )
Typical Storefront yes(✓) no( )
Unusual Treatment _____

Window and Door Treatments



Building Form Treatments

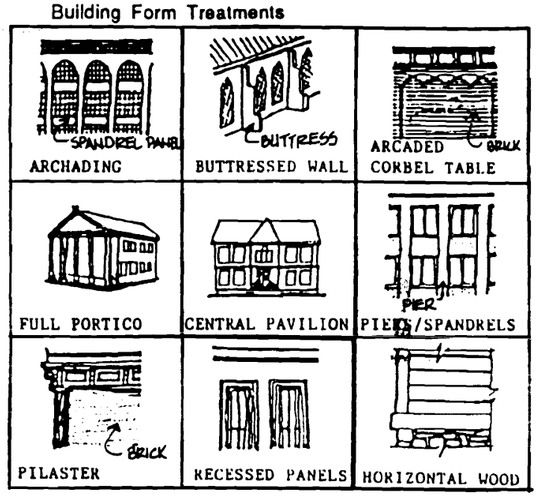

Miscellaneous

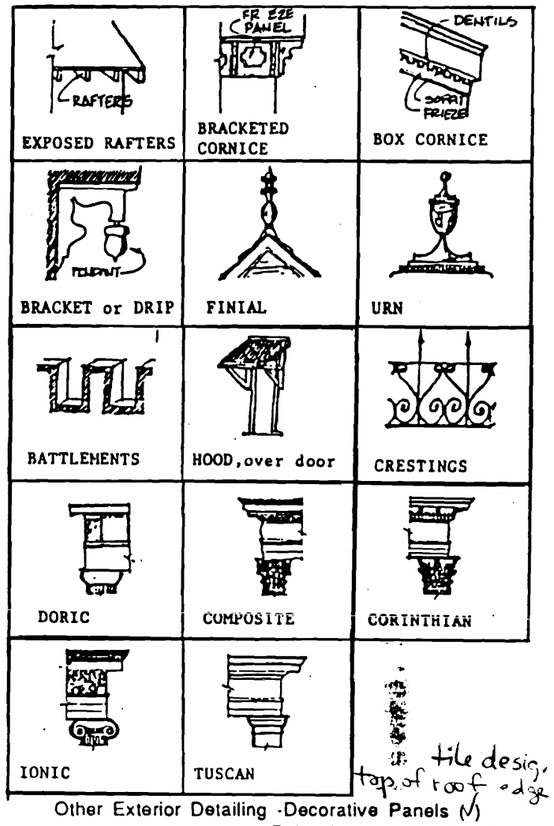

tile design, top of roof edge

Other Exterior Detailing -Decorative Panels (✓)
Balconies ( ) Quoins ( )
Date Stone ( ) Porch ( )
String or Belt Course ( )

- Where were the materials used for construction obtained: (i.e. Local brick-yards, quarries, out-of-state suppliers, etc.)

_____

_____

Mason's
MAIN ST
W 502
Coming SOON

JP-[illegible]

MISSOURI OFFICE OF HISTORIC PRESERVATION
ARCHITECTURAL/HISTORIC INVENTORY SURVEY FORM

1. NO. 23

2. COUNTY JASPER

3. LOCATION OF NEGATIVES POST ART MEMORIAL LIB.

4. PRESENT LOCAL NAME(S) OR DESIGNATION(S)
KASSAB

5. OTHER NAME(S)
GROME BUILDING

6. SPECIFIC LEGAL LOCATION
TOWNSHIP ___ RANGE ___ SECTION ___
IF CITY OR TOWN, STREET ADDRESS
506 MAIN

7. CITY OR TOWN IF RURAL, VICINITY
JOPLIN

8. DESCRIPTION OF LOCATION

9. COORDINATES UTM
LAT
LONG

10. SITE( ) STRUCTURE( )
BUILDING(X) OBJECT( )

11. ON NATIONAL REGISTER YES( ) NO (X)

12. IS IT ELIGIBLE YES(X) NO( )

13. PART OF ESTAB. DISTRICT YES( ) NO(X)

14. DISTRICT POTENTIAL YES(X) NO( )

15. NAME OF ESTABLISHED DISTRICT

16. THEMATIC CATEGORY
COMMERCIAL

17. DATE(S) OR PERIOD
1901(?)

18. STYLE OR DESIGN
COMMERCIAL

19. ARCHITECT OR ENGINEER

20. CONTRACTOR OR BUILDER

21. ORIGINAL USE, IF APPARENT
RETAIL/OFFICES

22. PRESENT USE
RETAIL/STORAGE

23. OWNERSHIP PUBLIC ( ) PRIVATE (X)

24. OWNER'S NAME AND ADDRESS IF KNOWN
TONI KASSAB
623-3531/623-7551

25. OPEN TO PUBLIC YES( ) NO ( )

26. LOCAL CONTACT PERSON OR ORGANIZATION

27. OTHER SURVEY IN WHICH INCLUDED
NONE

28. NO.OF STORIES 3

29. BASEMENT FULL YES(X) NO ( )

30. FOUNDATION MATERIAL
STONE

31. WALL CONSTRUCTION
BRICK BEARING

32. ROOF TYPE & MATERIAL
FLAT

33. NO. OF BAYS
FRONT SIDE

34. WALL TREATMENT
STONE PANELS

35. PLAN SHAPE RECTANGLE

36. CHANGES (EXPLAIN IN NO.42) ADDITION( ) ALTERED (X) MOVED ( )

37. CONDITION
INTERIOR - GOOD
EXTERIOR - GOOD

38. PRESERVATION UNDERWAY YES( ) NO(X)

39. ENDANGERED BY WHAT YES ( ) NO(X)

40. VISIBLE FROM PUBLIC ROAD YES(X) NO( )

41. DISTANCE FROM AND FRONTAGE ON ROAD
10/50

42. FURTHER DESCRIPTION OF IMPORTANT FEATURES
MAIN FACADE REMOVED AND REPLACED WITH CUT STONE (MARBLE) AND ALUMINUM STOREFRONT.

43. HISTORY AND SIGNIFICANCE

44. DESCRIPTION OF ENVIRONMENT AND OUTBUILDINGS

45. SOURCES OF INFORMATION

46. PREPARED BY
LAURA J. DERRICK

47. ORGANIZATION
BCCW/CASEY A/E

RETURN THIS FORM WHEN COMPLETED TO: OFFICE OF HISTORIC PRESERVATION
P.O. BOX 176
JEFFERSON CITY, MISSOURI 65102

IF ADDITIONAL SPACE IS NEEDED, ATTACH SEPARATE SHEET(S) TO THIS FORM

48. DATE 12/15/87

49. REVISION DATE(S)

35. Plan Shape

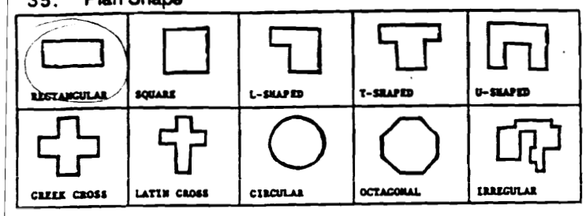

36. Changes - Addition _____
Alteration revitalized see note 1
Moved _____

37. Apparent Condition - Exterior: (✓)Excellent
( )Good
( )Fair
( )Deteriorated
( )Ruins
( )No Visible Remains
Interior: (✓) Excellent
( )Good
( )Fair
( )Deteriorated
( )Ruins
( )No Visible Remains

38. Rennovation Underway yes( ) no( )
Preservation Underway yes( ) no( )
Future Plans for Property _____

39. Endangered yes( ) no(✓) By What ? _____

40. (N.A.)
41. Distance From Road _____ Frontage on Road _____

42. Further Description of Important Features:
"longest, single owned business open today in downtown Joplin"
T. Kassab (not at this location, though)

43. Is this property associated with persons, events, development, movements, etc., significant to the history of the community, state, or nation ?
Briefly Explain: _____

44. Description of Environment and Outbuildings:
Is property integrally associated with any vistas, parks, landscapes ? yes( ) no( ) If yes, explain: _____

Environment - (X)Densely Built UP
( )Scattered Development
( )Open Land
Surrounding Buildings - (X)Similar Period
( )Later Period ( )Earlier Period
( )Institutional (X)Commercial
( )Industrial ( )Residential
( )Other _____
Property is prominent within environment - yes( ) no( )

45. Documentation:
Indicate what legal records, county histories, maps, etc., were used to document facts about the property:
( )Court Records (chain of title ro abstract, etc.)
( )County Histories
( )Old Photographs - Location _____
Approx. Date _____
( )Newspaper Clippings - Location _____
Date _____
(✓)City Directories - Location _____
(✓)Maps (plats, atlases) - Location _____
( )Other _____

46. Prepared By: C.J. Winfrey Phone: _____
47. Organization: _____
48. Date 7/87
49. Date of Revision _____

Any Other Comments or Observations:

1) formerly divided into 506 & 508 with stairway between. Walls & stairs removed.

2) completely remodeled.

23 JP-AS-00-095

JOPLIN HISTORIC SURVEY - INVENTORY SHEET

1. Inventory Number 51 (N.A.)
2. County Jasper ✓
3. (N.A.)
4. Present Local Name(s) or Designation(s):
Kassab's Ladies Wear since 1907
5. Other Historic Name(s) or Event(s):
Grome Bldg.

6. Specific Location - Street Address:
506 Main (506-508)
7. City Joplin ✓ State Missouri ✓
8 Description of Location:
Sketch the plan of the structure; indicate out-buildings and relationships to street; place X at main entrance, show porches, lightly shade one-story elements



9. (N.A.)
10. Site ( ) Building (✓) Structure ( ) Object ( )
11. (N.A.)
12. (N.A.)
13. Part of Proposed District ? yes(✓) no( )
14. (N.A.)
15. Name of Proposed District Joplin Downtown

16. Thematic Catagory - Commercial (✓) Railroad ( )
Mining ( ) Other ( )
17. Date of Construction ca. 1901
Period of Construction (N.A.)
Cost of Construction _____
18. Overall Architectural Aspect:
Style (N.A.)
- Is this type of structure common in the area now ? yes( ) no( )
- Was this type of structure common in the area in the past? yes( ) no( )
19. Architect or Designer clothing - Wurzel (508)
20. Contractor/Builder jewelry - Reinheimer (506)
21. Original Use clothing down, offices up.
- Subsequent Use offices - Kresge's
22. Present Use - First Floor clothing store
Other Floors storage
23. Present Ownership - Public ( ) Private (✓)
24. Original Owner _____
Present Owner Toni Kassab
Address/Phone 221 Crest / 623-3531
25. Accessibility - Open to Public yes(✓) no( )
Restricted yes( ) no( )
26. Local Contact Person or Organization :
Toni Kassab Phone: 623-7551
27. (N.A.)

28. Number of Stories - 1( ) 2( ) 3(✓) 4( ) _____
29. Basement - Full (✓) Crawl Space ( ) Partial ( )
None ( )

30. Foundation Type -

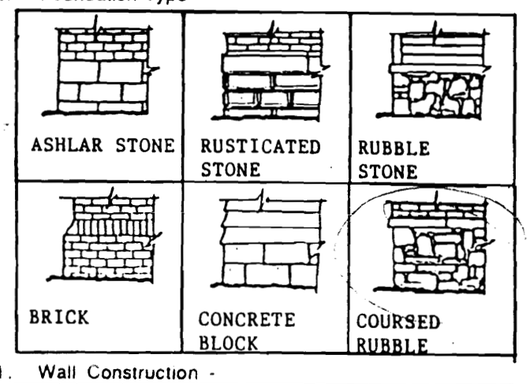

31. Wall Construction -

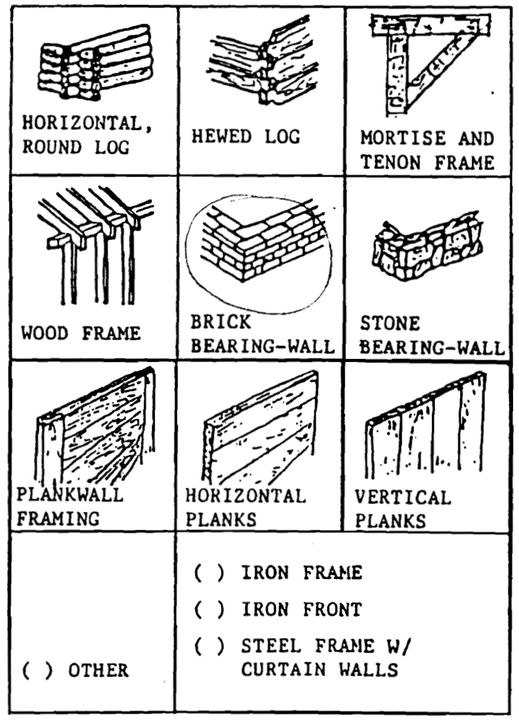

32. Roof Type -

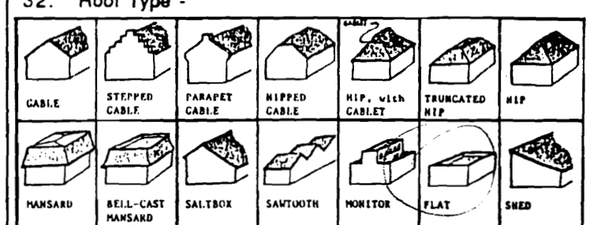

Roof Trim - NA



Multiple Roof Forms-Towers ( ) Metal Cresting ( )
Cupola ( ) Finials ( )
Other ( ) _____

Chimney - Straddle Ridge ( ) Center ( )
Front Slope ( ) Side ( )
Side Slope ( ) Back Slope ( )
Interior ( ) Exterior ( )

33. Number of Bays - Front _____ Side _____
34. Wall Treatment:

Stone



Stone Treatment

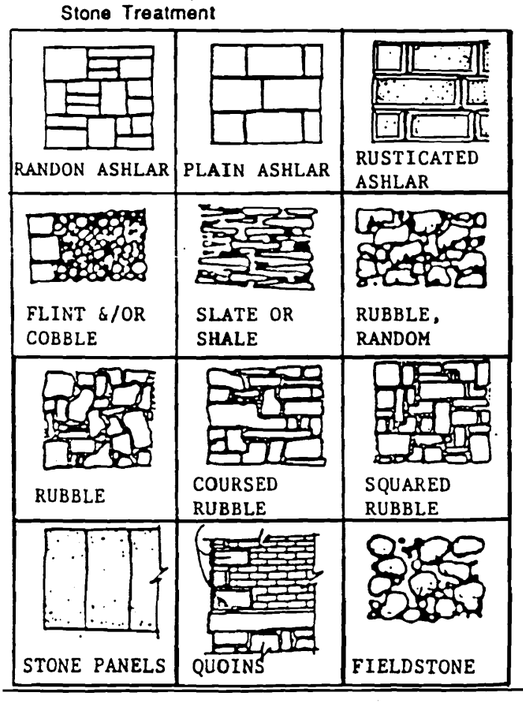

Brick Patterns - Color _____

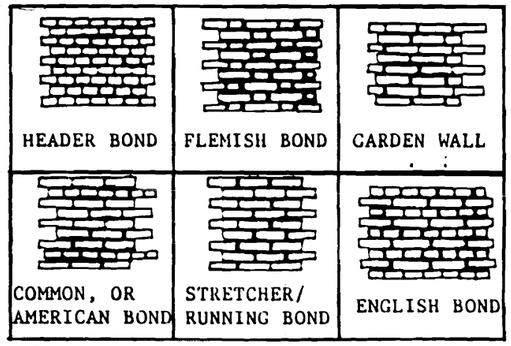

Concrete

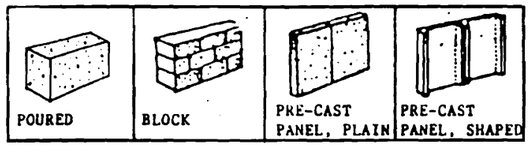

Metal

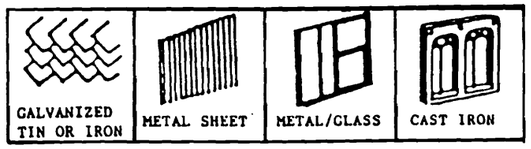

Composition Tile

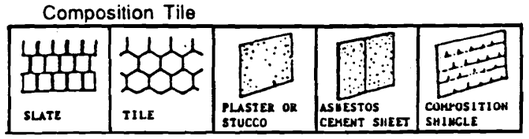

Wood - Painted Color _____

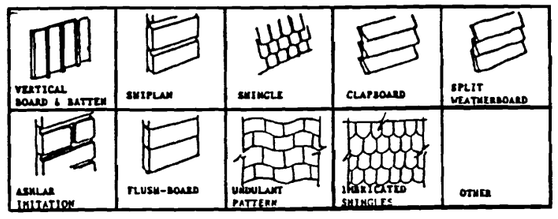

Dormers:
Hipped( ) Decorated( ) Facade( ) Sides( ) Rear( )



Windows - Painted Color _____

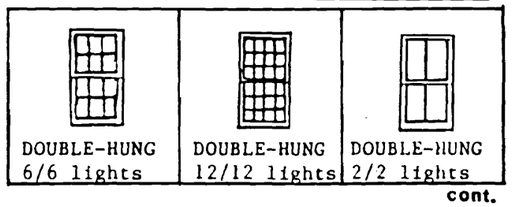

cont.



Surrounds - Plain ( ) Decorated ( ) Arch ( )
Pediment ( ) Shaped Lintel ( )
Placement - Regular ( ) Irregular ( )
Projecting Bays or Oriels ( )
Stained Glass yes( ) no( )
Modern Storm Windows yes( ) no( )

Doors:
Straight ( ) Arched ( ) Plain ( ) Decorated ( )
Modern Storm Doors yes( ) no( )
Typical Storefront yes(✓) no( )
Unusual Treatment _____

Window and Door Treatments covered

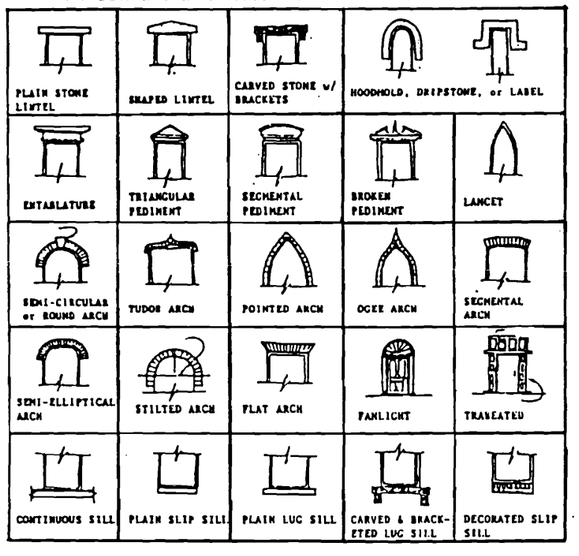

Building Form Treatments

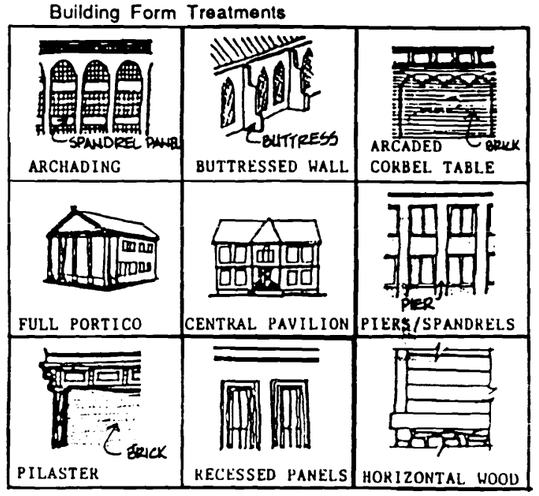

Miscellaneous

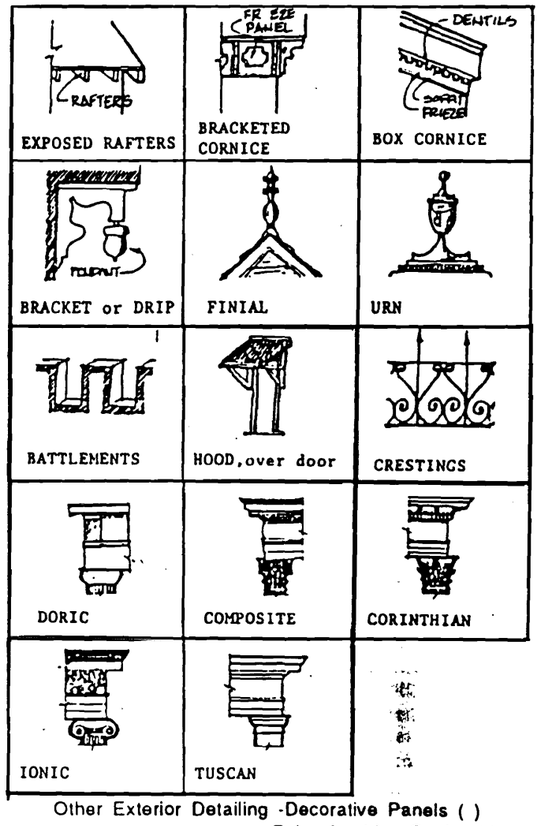

Other Exterior Detailing -Decorative Panels ( )
Balconies ( ) Quoins ( )
Date Stone ( ) Porch ( )
String or Belt Course ( )

- Where were the materials used for construction obtained: (i.e. Local brick-yards, quarries, out-of-state suppliers, etc.)

imported marble


Kassab

MISSOURI OFFICE OF HISTORIC PRESERVATION
ARCHITECTURAL/HISTORIC INVENTORY SURVEY FORM

1. NO. 66
2. COUNTY JASPER
3. LOCATION OF NEGATIVES POST ART MEMORIAL LIB.
4. PRESENT LOCAL NAME(S) OR DESIGNATION(S) GABLES GALLERY
5. OTHER NAME(S)
6. SPECIFIC LEGAL LOCATION TOWNSHIP___ RANGE___ SECTION___ IF CITY OR TOWN, STREET ADDRESS 507 MAIN
7. CITY OR TOWN JOPLIN IF RURAL, VICINITY
8. DESCRIPTION OF LOCATION
9. COORDINATES UTM LAT LONG
10. SITE( ) BUILDING(X) STRUCTURE( ) OBJECT( )
11. ON NATIONAL REGISTER YES( ) NO (X)
12. IS IT ELIGIBLE YES(X) NO( )
13. PART OF ESTAB. DISTRICT YES( ) NO(X)
14. DISTRICT POTENTIAL YES(X) NO( )
15. NAME OF ESTABLISHED DISTRICT
16. THEMATIC CATEGORY COMMERCIAL
17. DATE(S) OR PERIOD 1906/1913
18. STYLE OR DESIGN COMMERCIAL
19. ARCHITECT OR ENGINEER
20. CONTRACTOR OR BUILDER
21. ORIGINAL USE, IF APPARENT RETAIL
22. PRESENT USE GALLERY
23. OWNERSHIP PUBLIC ( ) PRIVATE (X)
24. OWNER'S NAME AND ADDRESS IF KNOWN JERRY WELLLS/KEN STEEL BEN FRANKLIN ST. 623-1434
25. OPEN TO PUBLIC YES( ) NO ( )
26. LOCAL CONTACT PERSON OR ORGANIZATION
27. OTHER SURVEY IN WHICH INCLUDED NONE
28. NO.OF STORIES 2
29. BASEMENT YES( ) NO (X)
30. FOUNDATION MATERIAL
31. WALL CONSTRUCTION BRICK BEARING
32. ROOF TYPE & MATERIAL FLAT
33. NO. OF BAYS FRONT SIDE
34. WALL TREATMENT METAL SHEET
35. PLAN SHAPE RECTANGLE
36. CHANGES (EXPLAIN IN NO.42) ADDITION( ) ALTERED (X) MOVED ( )
37. CONDITION INTERIOR FAIR EXTERIOR FAIR
38. PRESERVATION UNDERWAY YES( ) NO(X)
39. ENDANGERED BY WHAT YES ( ) NO(X)
40. VISIBLE FROM PUBLIC ROAD YES(X) NO( )
41. DISTANCE FROM AND FRONTAGE ON ROAD 10/25
42. FURTHER DESCRIPTION OF IMPORTANT FEATURES MAIN FACADE COVERED WITH SHEET METAL.
43. HISTORY AND SIGNIFICANCE
44. DESCRIPTION OF ENVIRONMENT AND OUTBUILDINGS
45. SOURCES OF INFORMATION
46. PREPARED BY LAURA J. DERRICK
47. ORGANIZATION BCCW/CASEY A/E
48. DATE 12/15/87
49. REVISION DATE(S)

RETURN THIS FORM WHEN COMPLETED TO: OFFICE OF HISTORIC PRESERVATION P.O. BOX 176 JEFFERSON CITY, MISSOURI 65102

IF ADDITIONAL SPACE IS NEEDED, ATTACH SEPARATE SHEET(S) TO THIS FORM

35. Plan Shape

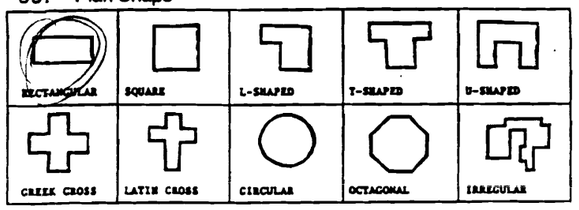

36. Changes - Addition _____
Alteration _____
Moved _____

37. Apparent Condition - Exterior: ( )Excellent
( )Good
(X)Fair
( )Deteriorated
( )Ruins
( )No Visible Remains
Interior: ( ) Excellent
( )Good
(X)Fair
( )Deteriorated
( )Ruins
( )No Visible Remains

38. Rennovation Underway yes( ) no(X)
Preservation Underway yes( ) no(X)
Future Plans for Property As Existing

39. Endangered yes( ) no(X) By What ? _____

40. (N.A.)
41. Distance From Road 10 Frontage on Road 25'

42. Further Description of Important Features:

43. Is this property associated with persons, events, development, movements, etc., significant to the history of the community, state, or nation ?
Briefly Explain: _____

44. Description of Environment and Outbuildings:
Is property integrally associated with any vistas, parks, landscapes ? yes( ) no( ) If yes, explain: _____

Environment - ( )Densely Built UP
( )Scattered Development
( )Open Land
Surrounding Buildings - ( )Similar Period
( )Later Period ( )Earlier Period
( )Institutional ( )Commercial
( )Industrial ( )Residential
( )Other _____
Property is prominent within environment - yes( ) no( )

45. Documentation:
Indicate what legal records, county histories, maps, etc., were used to document facts about the property:
( )Court Records (chain of title ro abstract, etc.)
( )County Histories
(X)Old Photographs - Location /
Approx. Date 1913
( )Newspaper Clippings - Location _____
Date _____
(X)City Directories - Location _____
(X)Maps (plats, atlases) - Location _____
( )Other _____
46. Prepared By: _____ Phone: _____
47. Organization: _____
48. Date _____
49. Date of Revision _____

Any Other Comments or Observations:

1913 photo shows small portion of this building. It is light brick with stone lintels + trim, string course trim. Not very ornate but simple + nice.
L.S.

507-513 Main seem to have shared a common brick facade as seen in 1913 photo.
See Note 2 on #74

6 JC JP-AS-003-096

INVENTORY SHEET

1. Inventory Number 94 (N.A.)
2. County Jasper
3. (N.A.)
4. Present Local Name(s) or Designation(s): Gables Gallery
5. Other Historic Name(s) or Event(s): _____

6. Specific Location ; Street Address: 507 Main
7. City Joplin State Missouri
8. Description of Location: Sketch the plan of the structure; indicate out-buildings and relationships to street; place X at main entrance, show porches, lightly shade one-story elements

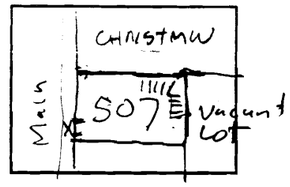

9. (N.A.)
10. Site ( ) Building (X) Structure ( ) Object ( )
11. (N.A.)
12. (N.A.)
13. Part of Proposed District ? yes(X) no( )
14. (N.A.)
15. Name of Proposed District Joplin Downtown

16. Thematic Catagory - Commercial (X) Railroad ( )
Mining ( ) Other ( )
17. Date of Construction between 1906 + 1913 (1912?)
Period of Construction (N.A.)
Cost of Construction _____
18. Overall Architectural Aspect:
Style (N.A.)
- Is this type of structure common in the area now ? yes(X) no( )
- Was this type of structure common in the area in the past? yes(X) no( )
19. Architect or Designer —
20. Contractor/Builder —
21. Original Use misc. retail
Subsequent Use " "
22. Present Use - First Floor Gallery
Other Floors Vacant
23. Present Ownership - Public ( ) Private (X)
24. Original Owner _____
Present Owner Jerry Wells, Ken Steel
Address/Phone Ben Franklin Store 623/1434
25. Accessibility - Open to Public yes( ) no( )
Restricted yes( ) no( )
26. Local Contact Person or Organization :
Ken Steel Phone: _____
27. (N.A.)

28. Number of Stories - 1( ) 2(X) 3( ) 4( ) _____
29. Basement - Full ( ) Crawl Space ( ) Partial ( )
None (X)

30. Foundation Type -

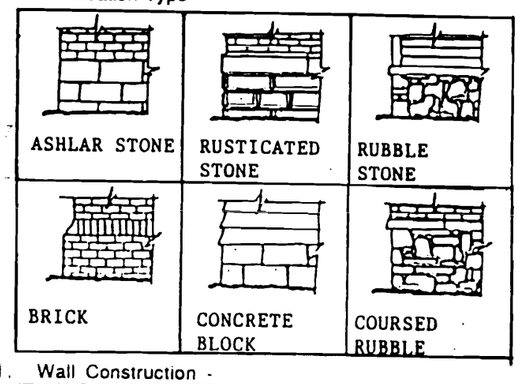

31. Wall Construction -

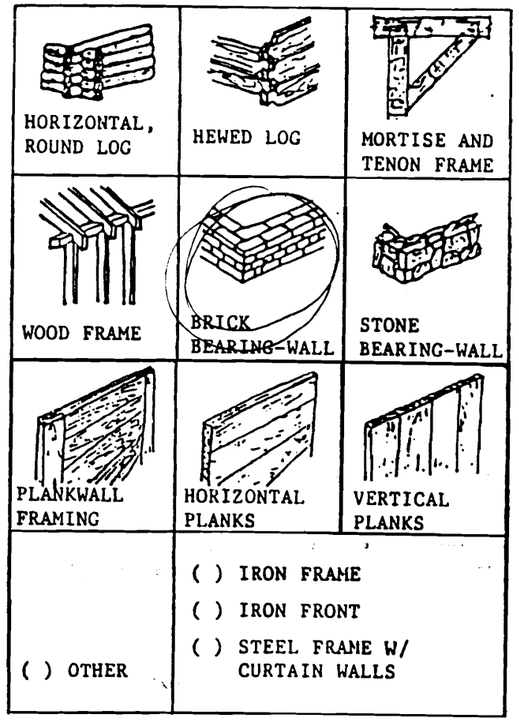

32. Roof Type -

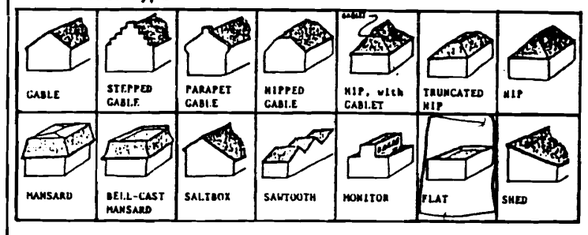

Roof Trim - Metal Facade



Multiple Roof Forms-Towers ( ) Metal Cresting ( )
Cupola ( ) Finials ( )
Other ( ) _____

Chimney - Straddle Ridge ( ) Center ( )
Front Slope ( ) Side ( )
Side Slope ( ) Back Slope ( )
Interior ( ) Exterior ( )

33. Number of Bays - Front _____ Side _____
34. Wall Treatment:

Stone



Stone Treatment

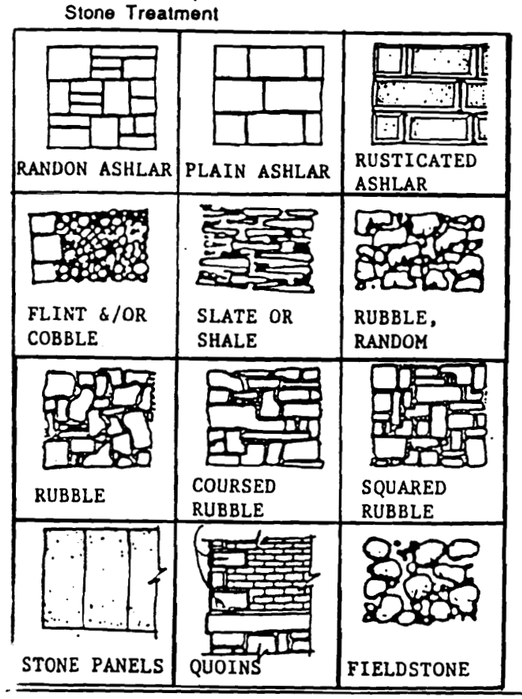

Brick Patterns - Color Hidden by Facade

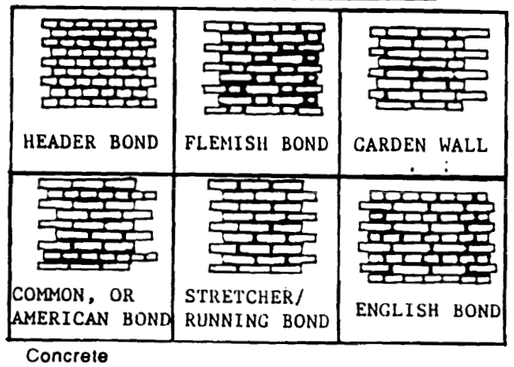

Concrete

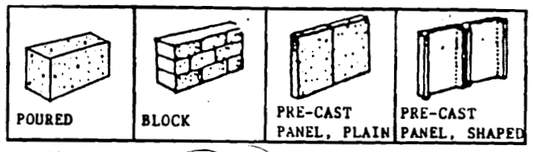

Metal

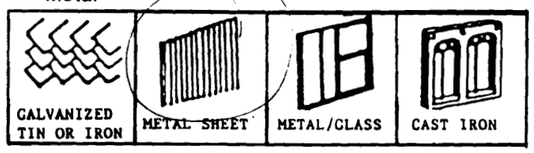

Composition Tile

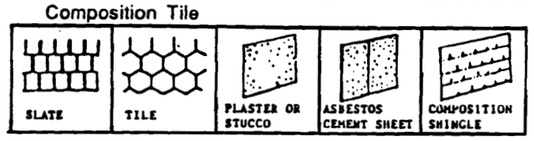

Wood - Painted Color _____

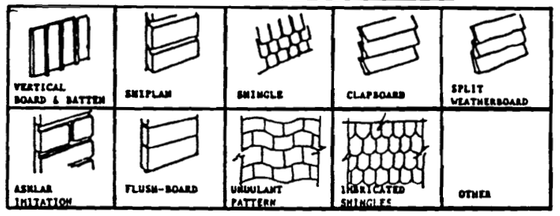

Dormers:
Hipped( ) Decorated( ) Facade( ) Sides( ) Rear( )

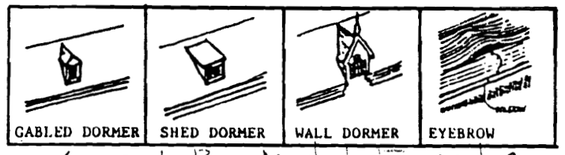

Covered By Metal Facade

Windows - Painted Color _____

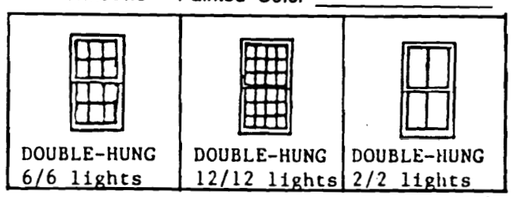

cont.

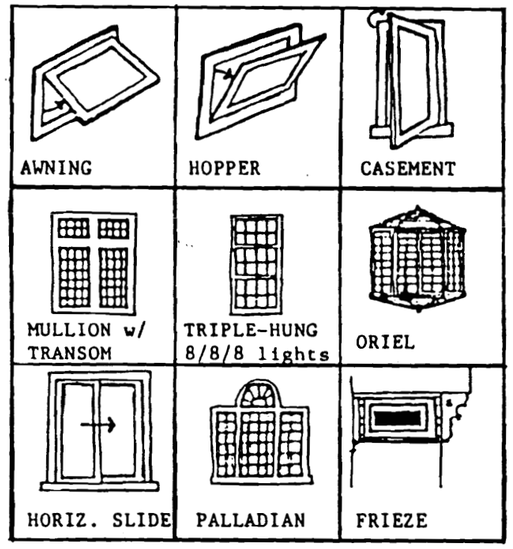

Surrounds - Plain ( ) Decorated ( ) Arch ( )
Pediment ( ) Shaped Lintel ( )
Placement - Regular ( ) Irregular ( )
Projecting Bays or Oriels ( )
Stained Glass yes( ) no( )
Modern Storm Windows yes( ) no( )

Doors:
Straight ( ) Arched ( ) Plain ( ) Decorated ( )
Modern Storm Doors yes( ) no( )
Typical Storefront yes( ) no( )
Unusual Treatment _____

Window and Door Treatments



Building Form Treatments

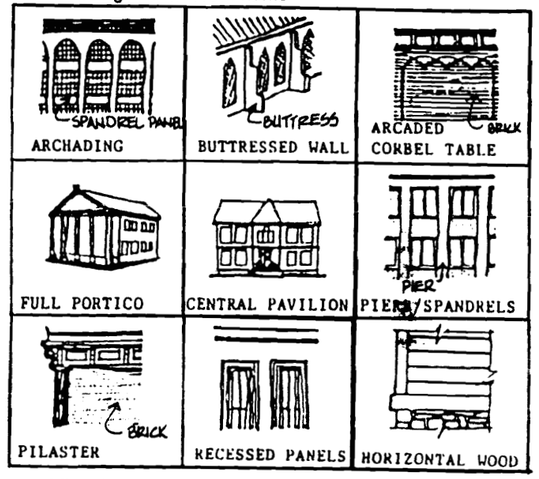

Miscellaneous

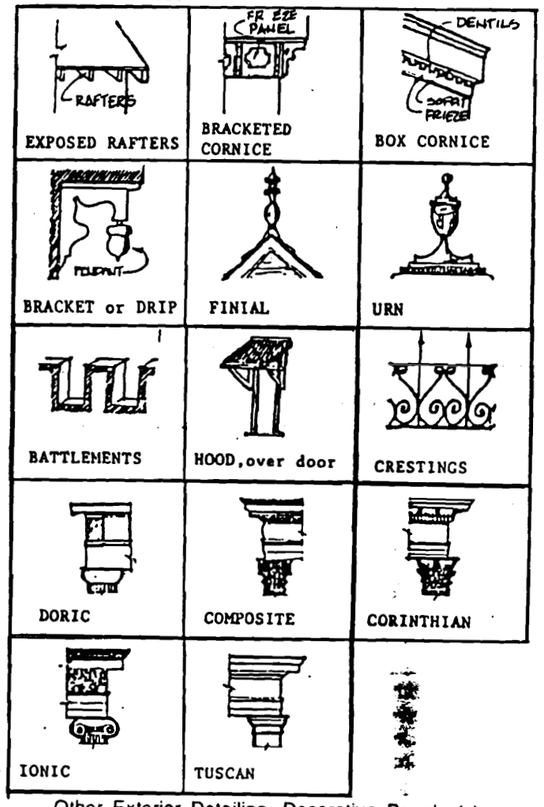

Other Exterior Detailing -Decorative Panels ( )
Balconies ( ) Quoins ( )
Date Stone ( ) Porch ( )
String or Belt Course ( )

- Where were the materials used for construction obtained: (i.e. Local brick-yards, quarries, out-of-state suppliers, etc.)

_____

_____

GABLES
GALLERY
CLOSED

JP-HS OCT 7

MISSOURI OFFICE OF HISTORIC PRESERVATION
ARCHITECTURAL/HISTORIC INVENTORY SURVEY FORM

1. NO. 67

2. COUNTY JASPER

3. LOCATION OF NEGATIVES POST ART MEMORIAL LIB.

4. PRESENT LOCAL NAME(S) OR DESIGNATION(S)
WOODY'S MANHATTAN/TOBY BUTTERFIELD JEWELRY

5. OTHER NAME(S)

6. SPECIFIC LEGAL LOCATION
TOWNSHIP____ RANGE____ SECTION____
IF CITY OR TOWN, STREET ADDRESS
509-511 MAIN

7. CITY OR TOWN JOPLIN IF RURAL, VICINITY

8. DESCRIPTION OF LOCATION

9. COORDINATES UTM
LAT
LONG

10. SITE( ) STRUCTURE( )
BUILDING(X) OBJECT( )

11. ON NATIONAL REGISTER YES( ) NO (X)

12. IS IT ELIGIBLE YES(X) NO( )

13. PART OF ESTAB. DISTRICT YES( ) NO(X)

14. DISTRICT POTENTIAL YES(X) NO( )

15. NAME OF ESTABLISHED DISTRICT

16. THEMATIC CATEGORY
COMMERCIAL

17. DATE(S) OR PERIOD
CA. 1912

18. STYLE OR DESIGN
COMMERCIAL

19. ARCHITECT OR ENGINEER

20. CONTRACTOR OR BUILDER

21. ORIGINAL USE, IF APPARENT
RETAIL/THEATRE

22. PRESENT USE
BEAUTY SALON/JEWELRY

23. OWNERSHIP PUBLIC ( ) PRIVATE (X)

24. OWNER'S NAME AND ADDRESS IF KNOWN

25. OPEN TO PUBLIC YES( ) NO ( )

26. LOCAL CONTACT PERSON OR ORGANIZATION
KEN STEELE
BEN FRANKLIN 623-1434

27. OTHER SURVEY IN WHICH INCLUDED
NONE

28. NO.OF STORIES 2

29. BASEMENT PARTIAL YES(X) NO ( )

30. FOUNDATION MATERIAL

31. WALL CONSTRUCTION
BRICK BEARING

32. ROOF TYPE & MATERIAL
FLAT

33. NO. OF BAYS
FRONT SIDE

34. WALL TREATMENT
SHEET METAL

35. PLAN SHAPE RECTANGLE

36. CHANGES (EXPLAIN IN NO.42) ADDITION( ) ALTERED (X) MOVED ( )

37. CONDITION
INTERIOR FAIR
EXTERIOR FAIR

38. PRESERVATION UNDERWAY YES( ) NO(X)

39. ENDANGERED BY WHAT YES ( ) NO(X)

40. VISIBLE FROM PUBLIC ROAD YES(X) NO( )

41. DISTANCE FROM AND FRONTAGE ON ROAD
10/32

42. FURTHER DESCRIPTION OF IMPORTANT FEATURES
MAIN FACADE COVERED WITH SHEET METAL AND ENTRANCES ALTERED.

43. HISTORY AND SIGNIFICANCE

44. DESCRIPTION OF ENVIRONMENT AND OUTBUILDINGS

45. SOURCES OF INFORMATION

46. PREPARED BY
LAURA J. DERRICK

47. ORGANIZATION
BCCW/CASEY A/E

RETURN THIS FORM WHEN COMPLETED TO: OFFICE OF HISTORIC PRESERVATION
P.O. BOX 176
JEFFERSON CITY, MISSOURI 65102

IF ADDITIONAL SPACE IS NEEDED, ATTACH SEPARATE SHEET(S) TO THIS FORM

48. DATE 12/15/87

49. REVISION DATE(S)

35. Plan Shape

(X) RECTANGULAR	SQUARE	L-SHAPED	T-SHAPED	U-SHAPED
GREEK CROSS	LATIN CROSS	CIRCULAR	OCTAGONAL	IRREGULAR

36. Changes - Addition _____
Alteration _____
Moved _____

37. Apparent Condition - Exterior: ( )Excellent
( )Good
(X)Fair
( )Deteriorated
( )Ruins
( )No Visible Remains
Interior: ( ) Excellent
( )Good
(X)Fair
( )Deteriorated
( )Ruins
( )No Visible Remains

38. Rennovation Underway yes( ) no(X)
Preservation Underway yes( ) no(X)
Future Plans for Property As is

39. Endangered yes( ) no(X) By What ? _____

40. (N.A.)
41. Distance From Road 0 Frontage on Road 32

42. Further Description of Important Features:

43. Is this property associated with persons, events, development, movements, etc., significant to the history of the community, state, or nation ?
Briefly Explain: _____

44. Description of Environment and Outbuildings:
Is property integrally associated with any vistas, parks, landscapes ? yes( ) no(X) If yes, explain: _____

Environment - (X)Densely Built UP
( )Scattered Development
( )Open Land
Surrounding Buildings - (X)Similar Period
( )Later Period ( )Earlier Period
( )Industrial ( )Residential
( )Institutional ( )Commercial
( )Other _____
Property is prominent within environment - yes( ) no(X)

45. Documentation:
Indicate what legal records, county histories, maps, etc., were used to document facts about the property:
( )Court Records (chain of title ro abstract, etc.)
( )County Histories
( )Old Photographs - Location _____
Approx. Date _____
( )Newspaper Clippings - Location _____
Date _____
(X)City Directories - Location _____
(X)Maps (plats, atlases) - Location _____
( )Other _____

46. Prepared By: Miller Phone: _____
47. Organization: _____
48. Date _____
49. Date of Revision _____

Any Other Comments or Observations:

Original Facade not visible behind metal facade

507-513 seem to have had a common facade (brick) as seen in 1913 photo. See note 2 on #44.

JP-MS-003-077

JOPLIN HISTORIC SURVEY - INVENTORY SHEET

1. Inventory Number 95 (N.A.)
2. County Jasper
3. (N.A.)
4. Present Local Name(s) or Designation(s): Woody's Manhattan
5. Other Historic Name(s) or Event(s): _____

6. Specific Location - Street Address: 509 Main St
7. City Joplin State Missouri
8. Description of Location: Sketch the plan of the structure; indicate out-buildings and relationships to street; place X at main entrance, show porches, lightly shade one-story elements

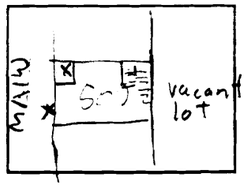

9. (N.A.)
10. Site ( ) Building (X) Structure ( ) Object ( )
11. (N.A.)
12. (N.A.)
13. Part of Proposed District ? yes(X) no( )
14. (N.A.)
15. Name of Proposed District Joplin Downtown

16. Thematic Catagory - Commercial (X) Railroad ( ) Mining ( ) Other ( )
17. Date of Construction ca. 1912 ?
Period of Construction (N.A.)
Cost of Construction _____
18. Overall Architectural Aspect:
Style (N.A.)
- Is this type of structure common in the area now ? yes(X) no( )
- Was this type of structure common in the area in the past? yes(X) no( )
19. Architect or Designer _____
20. Contractor/Builder _____
21. Original Use misc. retail
Subsequent Use " "
22. Present Use - First Floor beauty salon
Other Floors _____
23. Present Ownership - Public ( ) Private (X)
24. Original Owner _____
Present Owner Ken Steele
Address/Phone Ben Franklin / 623-1434
25. Accessibility - Open to Public yes(X) no( )
Restricted yes(X) no( )
26. Local Contact Person or Organization : Ken Steele Phone: above
27. (N.A.)

28. Number of Stories - 1( ) 2(X) 3( ) 4( ) _____
29. Basement - Full ( ) Crawl Space ( ) Partial (X) None ( )

30. Foundation Type -

ASHLAR STONE	RUSTICATED STONE	RUBBLE STONE
BRICK	CONCRETE BLOCK	COURSED RUBBLE

31. Wall Construction -

HORIZONTAL, ROUND LOG	HEWED LOG	MORTISE AND TENON FRAME
WOOD FRAME	BRICK BEARING-WALL	STONE BEARING-WALL
PLANKWALL FRAMING	HORIZONTAL PLANKS	VERTICAL PLANKS
( ) OTHER	( ) IRON FRAME ( ) IRON FRONT ( ) STEEL FRAME W/ CURTAIN WALLS	

32. Roof Type -

GABLE	STEPPED GABLE	PARAPET GABLE	HIPPED GABLE	HIP, with GABLET	TRUNCATED HIP	HIP
MANSARD	BELL-CAST MANSARD	SALTBOX	SAWTOOTH	MONITOR	FLAT	SHED

Roof Trim -



Multiple Roof Forms-Towers ( ) Metal Cresting ( )
Cupola ( ) Finials ( )
Other ( ) _____

Chimney - Straddle Ridge ( ) Center ( )
Front Slope ( ) Side ( )
Side Slope ( ) Back Slope ( )
Interior ( ) Exterior ( )

33. Number of Bays - Front _____ Side _____

Wall Treatment:
Stone Metal Fascia

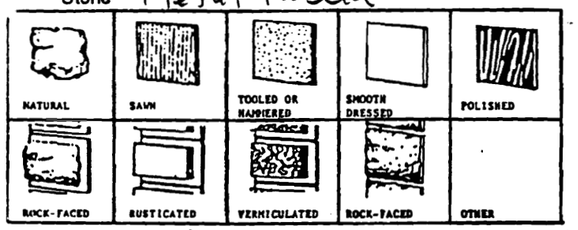

Stone Treatment

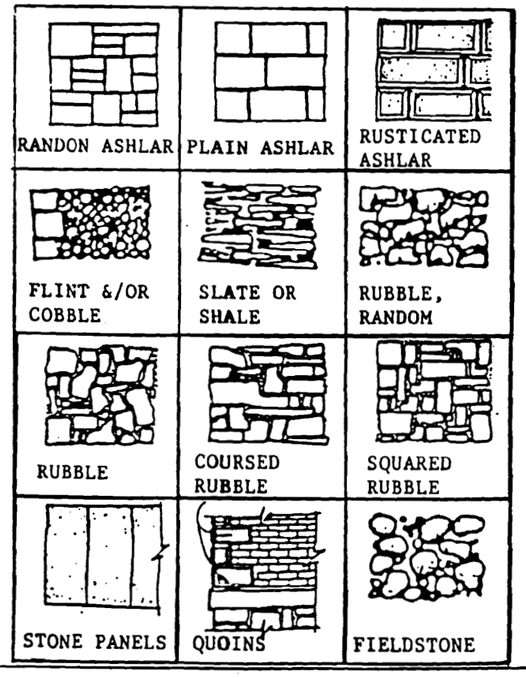

Brick Patterns - Color _____

don't know

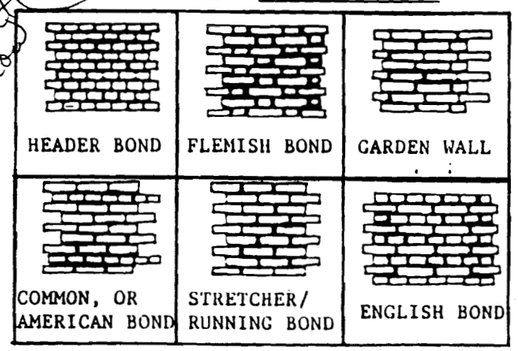

Concrete



Metal

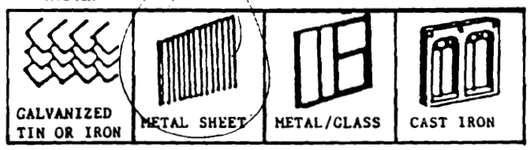

Composition Tile

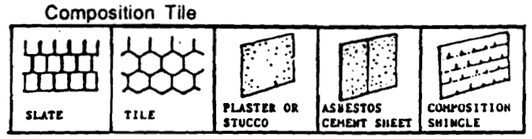

Wood - Painted Color _____

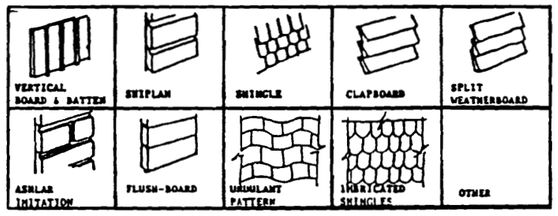

Dormers:
Hipped( ) Decorated( ) Facade( ) Sides( ) Rear( )

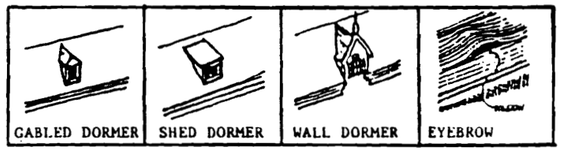

Windows - Painted Color _____

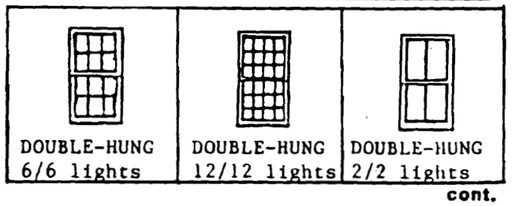

cont.



Surrounds - Plain ( ) Decorated ( ) Arch ( )
Pediment ( ) Shaped Lintel ( )
Placement - Regular ( ) Irregular ( )
Projecting Bays or Oriels ( )
Stained Glass yes( ) no( )
Modern Storm Windows yes( ) no( )

Doors:
Straignt ( ) Arched ( ) Plain ( ) Decorated ( )
Modern Storm Doors yes( ) no( )
Typical Storefront yes( ) no( ) Alum + Glass
Unusual Treatment _____

Window and Door Treatments Hidden Behind Metal Facade



Building Form Treatments Hidden

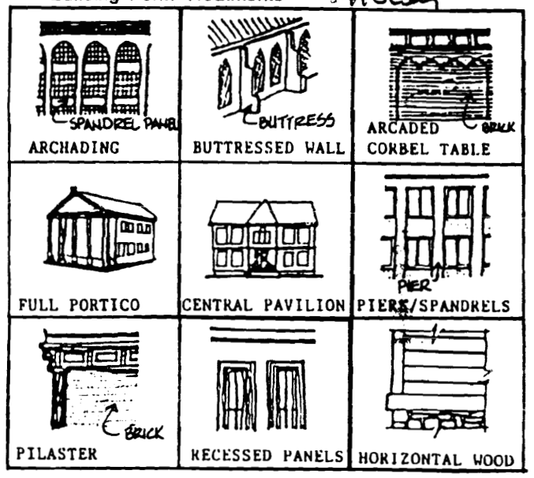

Miscellaneous

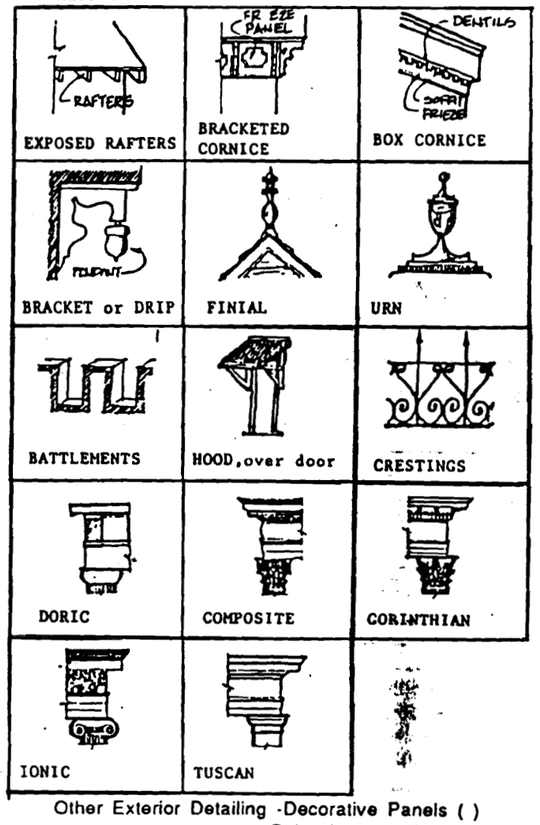

Other Exterior Detailing -Decorative Panels ( )
Balconies ( ) Quoins ( )
Date Stone ( ) Porch ( )
String or Belt Course ( )

- Where were the materials used for construction obtained: (i.e. Local brick-yards, quarries, out-of-state suppliers, etc.)

_____

_____

35. Plan Shape

[X] RECTANGULAR	SQUARE	L-SHAPED	T-SHAPED	U-SHAPED
GREEK CROSS	LATIN CROSS	CIRCULAR	OCTAGONAL	IRREGULAR

36. Changes - Addition _____
Alteration _____
Moved _____

37. Apparent Condition - Exterior: ( )Excellent
( )Good
(X)Fair
( )Deteriorated
( )Ruins
( )No Visible Remains

Interior: ( ) Excellent
( )Good
(X)Fair
( )Deteriorated
( )Ruins
( )No Visible Remains

38. Rennovation Underway yes( ) no(X)
Preservation Underway yes( ) no(X)
Future Plans for Property _____

39. Endangered yes( ) no(X) By What ? _____

40. (N.A.)

41. Distance From Road 10 Frontage on Road 30'

42. Further Description of Important Features:
note 3

43. Is this property associated with persons, events, development, movements, etc., significant to the history of the community, state, or nation ?
Briefly Explain: built on site of Joplin Brewing Co, 1880s

44. Description of Environment and Outbuildings:
Is property integrally associated with any vistas, parks, landscapes ? yes( ) no(X) If yes, explain: _____

Environment - (X)Densely Built UP
( )Scattered Development
( )Open Land

Surrounding Buildings - (X)Similar Period
( )Later Period ( )Earlier Period
( )Institutional ( )Commercial
( )Industrial ( )Residential
( )Other _____

Property is prominent within environment - yes( ) no(X)

45. Documentation:
Indicate what legal records, county histories, maps, etc., were used to document facts about the property:
( )Court Records (chain of title ro abstract, etc.)
( )County Histories
(X)Old Photographs - Location _____
Approx. Date 1913
( )Newspaper Clippings - Location _____
Date _____
(X)City Directories - Location _____
(X)Maps (plats, atlases) - Location _____
( )Other _____

46. Prepared By: _____ Phone: _____
47. Organization: _____
48. Date _____
49. Date of Revision _____

Any Other Comments or Observations:

) Interior & Facade at one Time Art Deco (1940s) Some interior remains - Stair rail, Mezzanine

2, this appears to be part of larger building covering 507-513 Main. It had at least 4 storefronts in it. From studying old photos, maps, + directories, I come up with 1908 as possible date. There used to be a large auditorium behind this building - the lobby entrance was at 515. (parking now) (see # 46)

3) old photo shows nice brick building with decorative stonework. - completely hidden.

L.S.

6 J SP AS-CB-0974

INVENTORY SHEET

1. Inventory Number 4 (N.A.)
2. County Jasper
3. (N.A.)
4. Present Local Name(s) or Designation(s): Toby Butterfield Jewelry
5. Other Historic Name(s) or Event(s): Mckeey's Jewelry
6. Specific Location - Street Address: 511 Main
7. City Joplin State Missouri
8. Description of Location: Sketch the plan of the structure; indicate outbuildings and relationships to street; place X at main entrance, show porches, lightly shade one-story elements

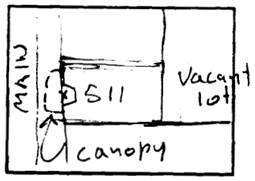

9. (N.A.)
10. Site ( ) Building (X) Structure ( ) Object ( )
11. (N.A.)
12. (N.A.)
13. Part of Proposed District ? yes(X) no( )
14. (N.A.)
15. Name of Proposed District Joplin_Downtown

16. Thematic Catagory - Commercial (X) Railroad ( )
Mining ( ) Other ( )
17. Date of Construction 1908? see note 2
Period of Construction (N.A.)
Cost of Construction _____
18. Overall Architectural Aspect:
Style (N.A.)
- Is this type of structure common in the area now ? yes(X) no( )
- Was this type of structure common in the area in the past? yes(X) no( )
19. Architect or Designer _____
20. Contractor/Builder _____
21. Original Use Theater
Subsequent Use Jewelry, candy
22. Present Use - First Floor Jewelry Store
Other Floors Vacant
23. Present Ownership - Public ( ) Private ( )
24. Original Owner _____
Present Owner Ken Steele
Address/Phone Ben Franklin / 623-9434
25. Accessibility - Open to Public yes(X) no( )
Restricted yes( ) no( )
26. Local Contact Person or Organization :
Ken Steele Phone: _____
27. (N.A.)

28. Number of Stories - 1( ) 2(X) 3( ) 4( ) _____
29. Basement - Full ( ) Crawl Space ( ) Partial ( )
None ( )
2nd Story not accessable
previously Arthur Murry Dance Studio
Open Mezzanine used For Storage

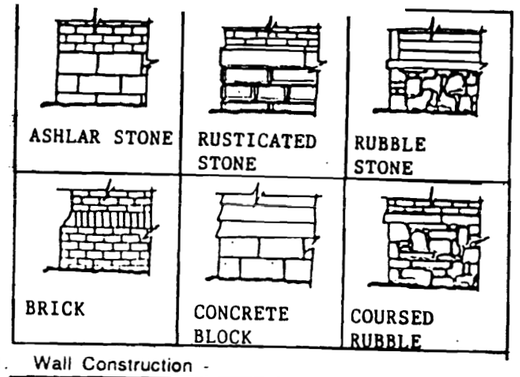

31. Wall Construction -

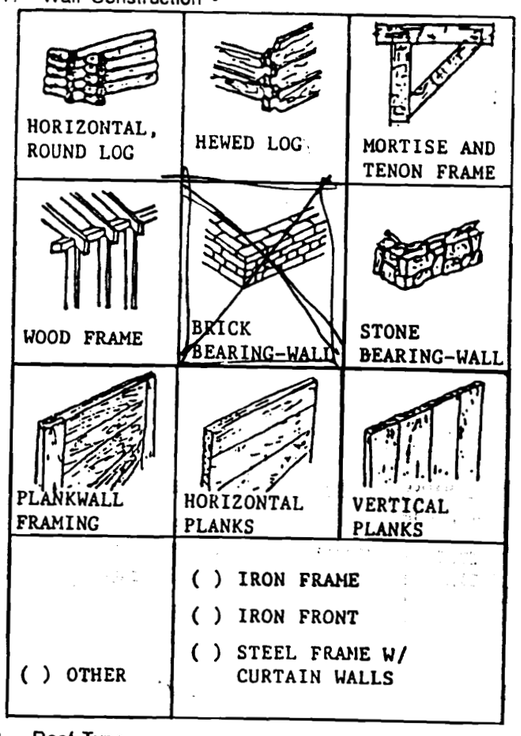

32. Roof Type -

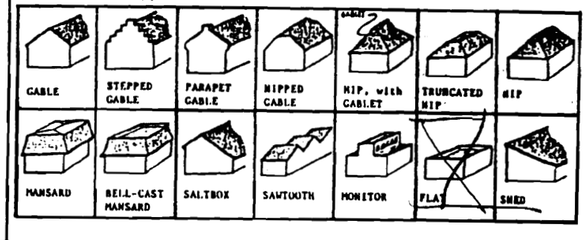

Roof Trim -



Multiple Roof Forms-Towers ( ) Metal Cresting ( )
Cupola ( ) Finials ( )
Other ( ) _____

Chimney - Straddle Ridge ( ) Center ( )
Front Slope ( ) Side ( )
Side Slope ( ) Back Slope ( )
Interior ( ) Exterior ( )

33. Number of Bays - Front 1 Side 1
34. Wall Treatment:
Stone Metal Facade

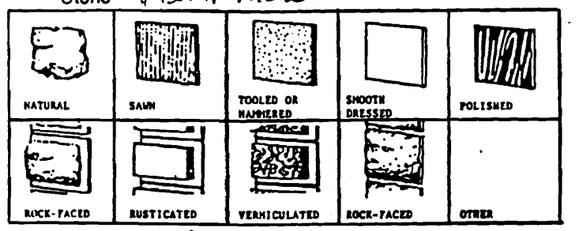

Stone Treatment



Brick Patterns - Color _____

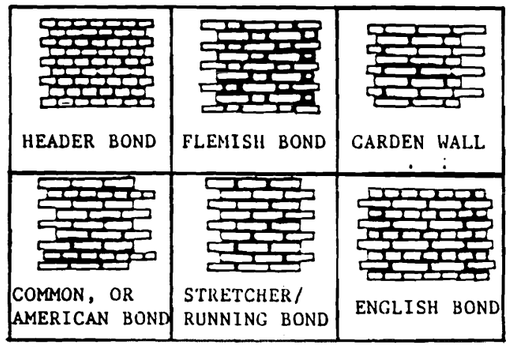

Concrete

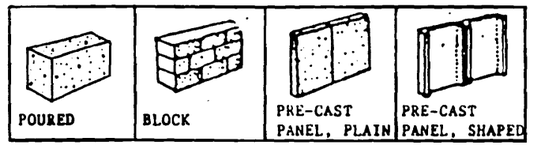

Metal

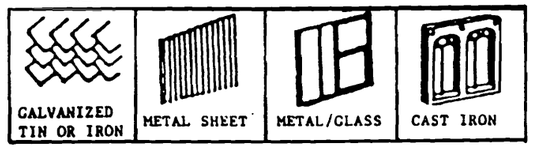

Composition Tile

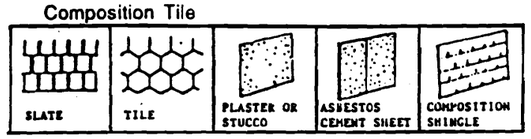

Wood - Painted Color _____

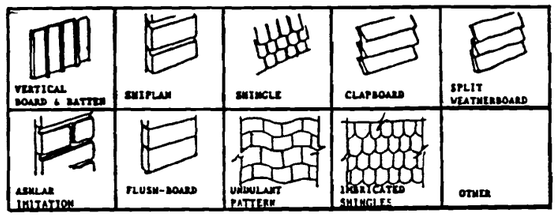

Dormers:
Hipped( ) Decorated( ) Facade( ) Sides( ) Rear( )



Windows - Painted Color _____

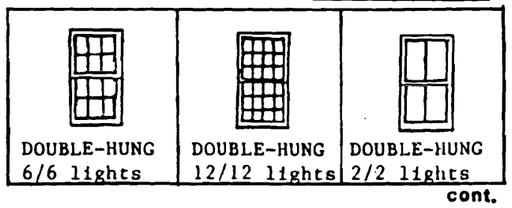

cont.



Surrounds - Plain ( ) Decorated ( ) Arch ( )
Pediment ( ) Shaped Lintel ( )
Placement - Regular ( ) Irregular ( )
Projecting Bays or Oriels ( )
Stained Glass yes( ) no( )
Modern Storm Windows yes( ) no( )

Doors:
Straignt ( ) Arched ( ) Plain ( ) Decorated ( )
Modern Storm Doors yes( ) no( )
Typical Storefront yes(X) no( ) Alum & Glass
Unusual Treatment _____

Window and Door Treatments



Building Form Treatments

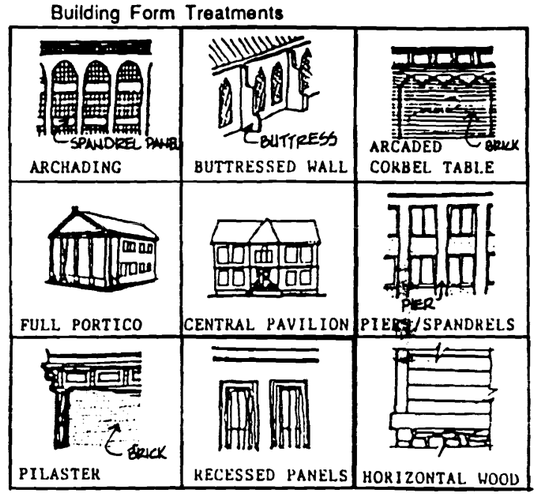

Miscellaneous

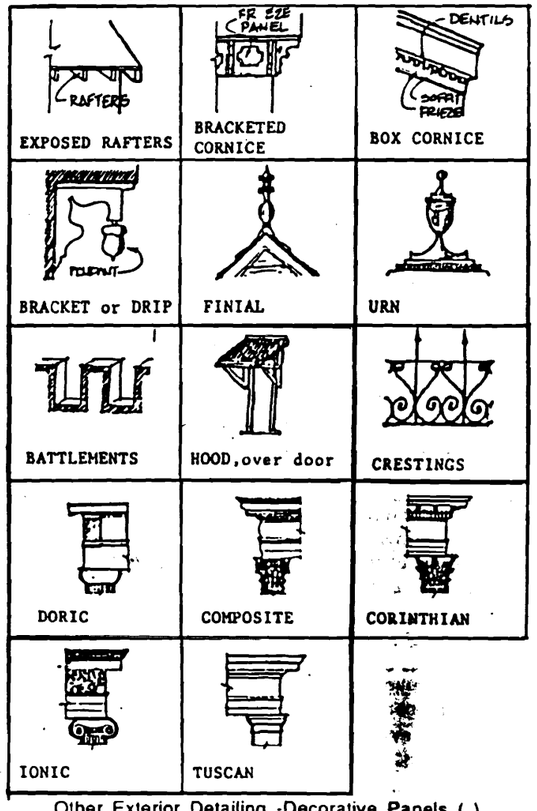

Other Exterior Detailing -Decorative Panels ( )
Covered by Metal Facade
Balconies ( ) Quoins ( )
Date Stone ( ) Porch ( )
String or Belt Course ( )

- Where were the materials used for construction obtained: (i.e. Local brick-yards, quarries, out-of-state suppliers, etc.)

_____

_____

WOODY'S
MANHATTAN
MEN'S AND WOMEN'S HAIRSTYLING
toby butterfield jewelers
FINE DIAMOND JEWELRY • CUSTOM
SECOND

JP-1-5-00-98

MISSOURI OFFICE OF HISTORIC PRESERVATION
ARCHITECTURAL/HISTORIC INVENTORY SURVEY FORM

1. NO. 24

2. COUNTY JASPER

3. LOCATION OF NEGATIVES POST ART MEMORIAL LIB.

4. PRESENT LOCAL NAME(S) OR DESIGNATION(S)
KASSAB LADIES WEAR

5. OTHER NAME(S)
BABST BUILDING; WHEELER & LEFFEN DRUG

6. SPECIFIC LEGAL LOCATION
TOWNSHIP ___ RANGE ___ SECTION ___
IF CITY OR TOWN, STREET ADDRESS
510 MAIN

7. CITY OR TOWN JOPLIN IF RURAL, VICINITY

8. DESCRIPTION OF LOCATION

9. COORDINATES UTM
LAT
LONG

10. SITE( ) STRUCTURE( )
BUILDING(X) OBJECT( )

11. ON NATIONAL REGISTER YES( ) NO (X)

12. IS IT ELIGIBLE YES( ) NO( )

13. PART OF ESTAB. DISTRICT YES( ) NO(X)

14. DISTRICT POTENTIAL YES( ) NO( )

15. NAME OF ESTABLISHED DISTRICT

16. THEMATIC CATEGORY
COMMERCIAL

17. DATE(S) OR PERIOD
1883

18. STYLE OR DESIGN
COMMERCIAL

19. ARCHITECT OR ENGINEER

20. CONTRACTOR OR BUILDER

21. ORIGINAL USE, IF APPARENT
DRUG STORE

22. PRESENT USE
RETAIL/OFFICES

23. OWNERSHIP PUBLIC ( ) PRIVATE (X)

24. OWNER'S NAME AND ADDRESS IF KNOWN
TONI KASSAB
623-3531

25. OPEN TO PUBLIC YES(X) NO ( )

26. LOCAL CONTACT PERSON OR ORGANIZATION

27. OTHER SURVEY IN WHICH INCLUDED
NONE

28. NO.OF STORIES 2

29. BASEMENT FULL YES(X) NO ( )

30. FOUNDATION MATERIAL
BRICK

31. WALL CONSTRUCTION
BRICK BEARING

32. ROOF TYPE & MATERIAL
FLAT

33. NO. OF BAYS
FRONT SIDE

34. WALL TREATMENT
STONE PANELS

35. PLAN SHAPE RECTANGLE

36. CHANGES (EXPLAIN IN NO.42) ADDITION( ) ALTERED (X) MOVED ( )

37. CONDITION
INTERIOR - GOOD
EXTERIOR - GOOD

38. PRESERVATION UNDERWAY YES( ) NO(X)

39. ENDANGERED BY WHAT YES ( ) NO(X)

40. VISIBLE FROM PUBLIC ROAD YES(X) NO( )

41. DISTANCE FROM AND FRONTAGE ON ROAD
10/25

42. FURTHER DESCRIPTION OF IMPORTANT FEATURES
MAIN FACADE REMOVED AND REPLACED WITH CUT STONE (MARBLE) AND ALUMINUM STOREFRONT.

43. HISTORY AND SIGNIFICANCE

44. DESCRIPTION OF ENVIRONMENT AND OUTBUILDINGS

45. SOURCES OF INFORMATION

46. PREPARED BY
LAURA J. DERRICK

47. ORGANIZATION
BCCW/CASEY A/E

RETURN THIS FORM WHEN COMPLETED TO: OFFICE OF HISTORIC PRESERVATION
P.O. BOX 176
JEFFERSON CITY, MISSOURI 65102

IF ADDITIONAL SPACE IS NEEDED, ATTACH SEPARATE SHEET(S) TO THIS FORM

48. DATE 12/15/87

49. REVISION DATE(S)

35. Plan Shape

(X) RECTANGULAR	SQUARE	L-SHAPED	T-SHAPED	U-SHAPED
GREEK CROSS	LATIN CROSS	CIRCULAR	OCTAGONAL	IRREGULAR

36. Changes - Addition new facade completely
Alteration hides old
Moved

37. Apparent Condition - Exterior: (X) Excellent
( )Good
( )Fair
( )Deteriorated
( )Ruins
( )No Visible Remains

Interior: (X) Excellent
( )Good
( )Fair
( )Deteriorated
( )Ruins
( )No Visible Remains

38. Rennovation Underway yes( ) no(X)
Preservation Underway yes( ) no(X)
Future Plans for Property

39. Endangered yes( ) no(X) By What ?

40. (N.A.)
41. Distance From Road 10 Frontage on Road 25

42. Further Description of Important Features:
old photo shows really nice front with fancy brickwork & hooded windows

43. Is this property associated with persons, events, development, movements, etc., significant to the history of the community, state, or nation ?
Briefly Explain: Important early business structure during mining boom

44. Description of Environment and Outbuildings:
Is property integrally associated with any vistas, parks, landscapes ? yes( ) no(X) If yes, explain:

Environment - (X)Densely Built UP
( )Scattered Development
( )Open Land

Surrounding Buildings - (X)Similar Period
( )Later Period ( )Earlier Period
( )Institutional (X)Commercial
( )Industrial ( )Residential
( )Other

Property is prominent within environment - yes( ) no(X)

45. Documentation:
Indicate what legal records, county histories, maps, etc., were used to document facts about the property:
( )Court Records (chain of title ro abstract, etc.)
( )County Histories
(X)Old Photographs - Location 1895 city directory Woods
Approx. Date 1895
(X)Newspaper Clippings - Location Library
Date JDH - 11/18/84
( )City Directories - Location
(X)Maps (plats, atlases) - Location
( )Other

46. Prepared By: L.S. Phone:
47. Organization:
48. Date
49. Date of Revision

Any Other Comments or Observations:

24 SP-AS-03-098

JOPLIN HISTORIC SURVEY - INVENTORY SHEET

1. Inventory Number 54 (N.A.)
2. County Jasper
3. (N.A.)
4. Present Local Name(s) or Designation(s): Kassabs Ladies Wear
5. Other Historic Name(s) or Event(s): Babst Building; Wheeler & Leffen drug

6. Specific Location - Street Address: 510 Main
7. City Joplin State Missouri
8. Description of Location: Sketch the plan of the structure; indicate out-buildings and relationships to street; place X at main entrance, show porches, lightly shade one-story elements



9. (N.A.)
10. Site ( ) Building (X) Structure ( ) Object ( )
11. (N.A.)
12. (N.A.)
13. Part of Proposed District ? yes(X) no( )
14. (N.A.)
15. Name of Proposed District Joplin_Downtown

16. Thematic Catagory - Commercial ( ) Railroad ( ) Mining ( ) Other ( )
17. Date of Construction 1883
Period of Construction (N.A.)
Cost of Construction
18. Overall Architectural Aspect:
Style (N.A.)
- Is this type of structure common in the area now ? yes(X) no( )
- Was this type of structure common in the area in the past? yes(X) no( )
19. Architect or Designer
20. Contractor/Builder
21. Original Use drug store
Subsequent Use clothing
22. Present Use - First Floor clothing
Other Floors offices
23. Present Ownership - Public ( ) Private (X)
24. Original Owner C.W. Babst
Present Owner Tony Kassab
Address/Phone 623-3531
25. Accessibility - Open to Public yes(X) no( )
Restricted yes( ) no(X)
26. Local Contact Person or Organization :
Phone:
27. (N.A.)

28. Number of Stories - 1( ) 2(X) 3( ) 4( )
29. Basement - Full (X) Crawl Space ( ) Partial ( ) None ( )

30. Foundation Type -

ASHLAR STONE	RUSTICATED STONE	RUBBLE STONE
BRICK X	CONCRETE BLOCK	COURSED RUBBLE

31. Wall Construction -

HORIZONTAL, ROUND LOG	HEWED LOG	MORTISE AND TENON FRAME
WOOD FRAME	BRICK BEARING-WALL X	STONE BEARING-WALL
PLANKWALL FRAMING	HORIZONTAL PLANKS	VERTICAL PLANKS
( ) OTHER	( ) IRON FRAME ( ) IRON FRONT ( ) STEEL FRAME W/ CURTAIN WALLS	

32. Roof Type -

GABLE	STEPPED GABLE	PARAPET GABLE	HIPPED GABLE	HIP, with GABLET	TRUNCATED HIP	HIP
MANSARD	BELL-CAST MANSARD	SALTBOX	SAWTOOTH	MONITOR	FLAT X	SHED

Roof Trim -



covered did have fancy brickwork

Multiple Roof Forms-Towers ( ) Metal Cresting ( )
Cupola ( ) Finials ( )
Other ( ) _____

Chimney - Straddle Ridge ( ) Center ( )
Front Slope ( ) Side ( )
Side Slope ( ) Back Slope ( )
Interior ( ) Exterior ( )

33. Number of Bays - Front 0 Side _____

34. Wall Treatment:

Stone

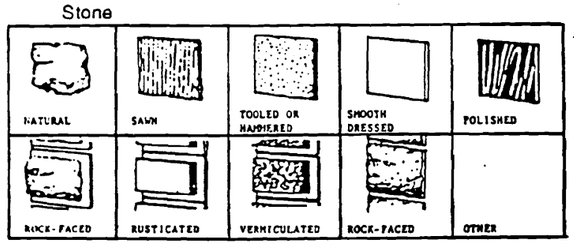

Stone Treatment

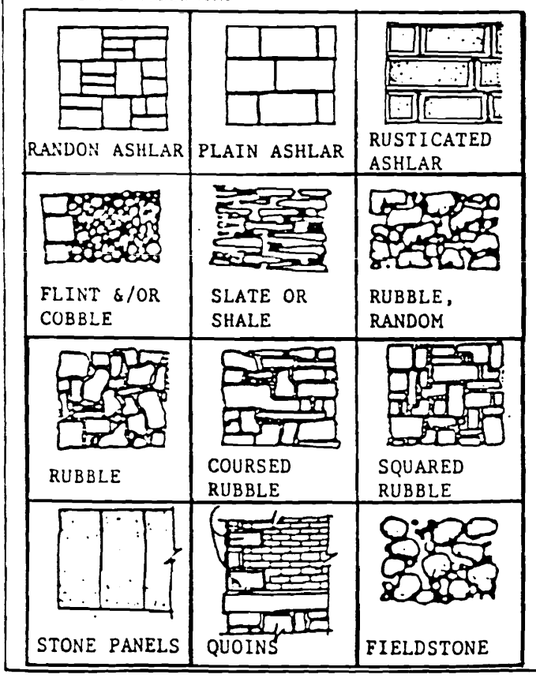

Brick Patterns - Color _____

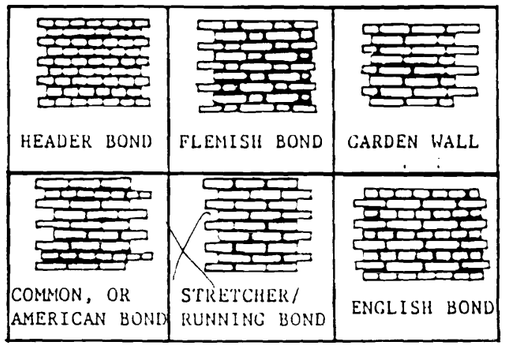

Concrete

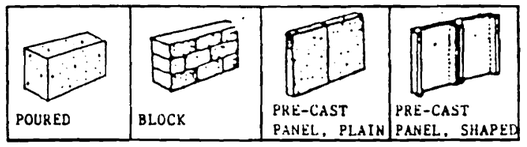

Metal

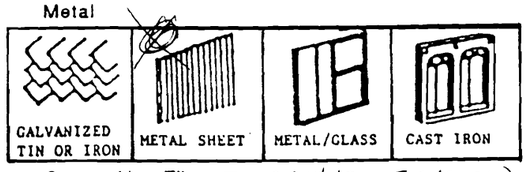

Composition Tile — marble squares

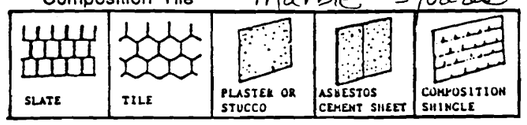

Wood - Painted Color _____

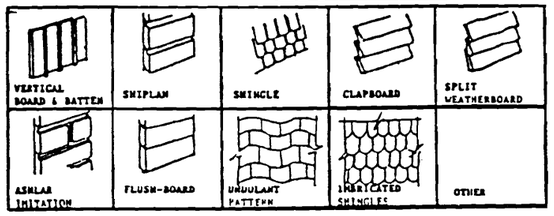

Dormers:
Hipped( ) Decorated( ) Facade( ) Sides( ) Rear( )



Windows - Painted Color _____

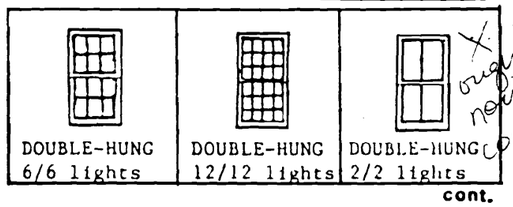

X originally now covered

cont.

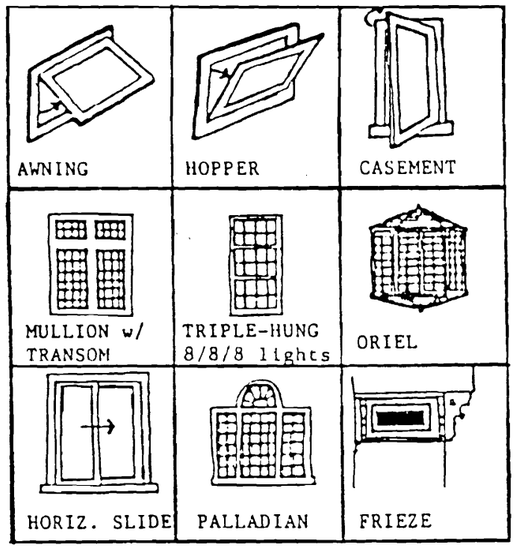

Surrounds - Plain ( ) Decorated (X) Arch (X)
Pediment (X) Shaped Lintel ( ) all covered
Placement - Regular ( ) Irregular ( )
Projecting Bays or Oriels ( )
Stained Glass yes( ) no( )
Modern Storm Windows yes( ) no( )

Doors:
Straight ( ) Arched ( ) Plain ( ) Decorated ( )
Modern Storm Doors yes( ) no( )
Typical Storefront yes( ) no( )
Unusual Treatment _____

Window and Door Treatments

covered

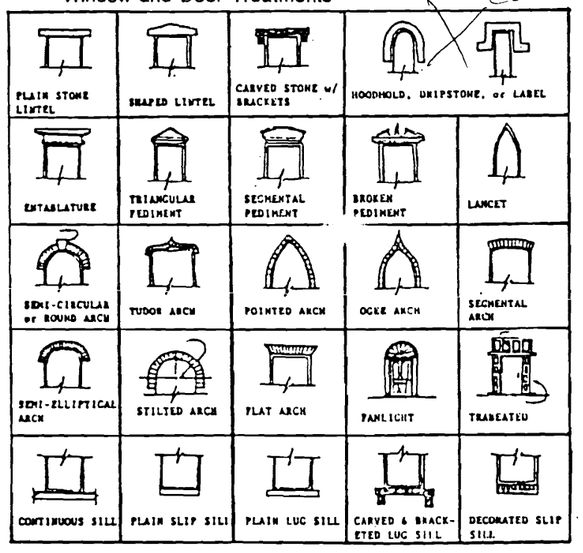

Building Form Treatments

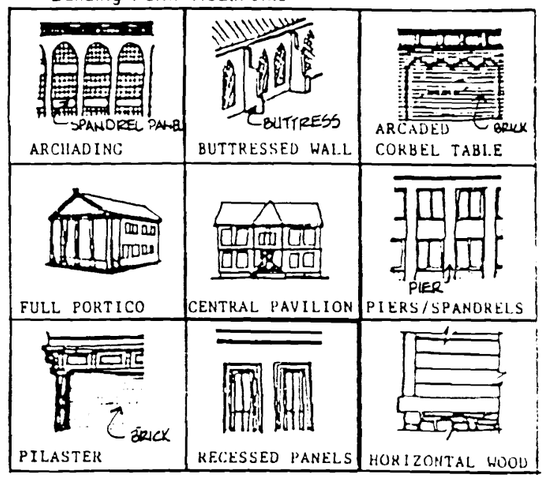

Miscellaneous

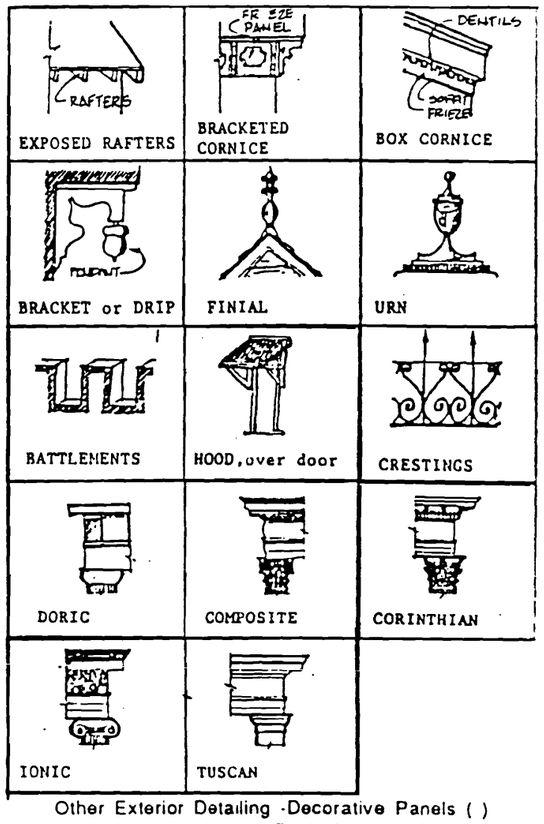

Other Exterior Detailing -Decorative Panels ( )
Balconies ( ) Quoins ( )
Date Stone ( ) Porch ( )
String or Belt Course ( )

- Where were the materials used for construction obtained: (i.e. Local brick-yards, quarries, out-of-state suppliers, etc.)

_____

_____

TIFIC
OGY

SP 003-009

MISSOURI OFFICE OF HISTORIC PRESERVATION
ARCHITECTURAL/HISTORIC INVENTORY SURVEY FORM

1. NO. 25

2. COUNTY JASPER

3. LOCATION OF NEGATIVES POST ART MEMORIAL LIB.

4. PRESENT LOCAL NAME(S) OR DESIGNATION(S)
MO. SCIENTIFIC SCHOOL OF COSMETOLOGY

5. OTHER NAME(S)
KRAUCH BUILDING

6. SPECIFIC LEGAL LOCATION
TOWNSHIP ___ RANGE ___ SECTION ___
IF CITY OR TOWN, STREET ADDRESS
512 MAIN

7. CITY OR TOWN IF RURAL, VICINITY
JOPLIN

8. DESCRIPTION OF LOCATION

9. COORDINATES UTM
LAT
LONG

10. SITE( ) STRUCTURE( )
BUILDING(X) OBJECT( )

11. ON NATIONAL REGISTER YES( ) NO (X)

12. IS IT ELIGIBLE YES(X) NO( )

13. PART OF ESTAB. DISTRICT YES( ) NO(X)

14. DISTRICT POTENTIAL YES(X) NO( )

15. NAME OF ESTABLISHED DISTRICT

16. THEMATIC CATEGORY
COMMERCIAL

17. DATE(S) OR PERIOD
1883 (?)

18. STYLE OR DESIGN
COMMERCIAL

19. ARCHITECT OR ENGINEER

20. CONTRACTOR OR BUILDER

21. ORIGINAL USE, IF APPARENT
RETAIL

22. PRESENT USE
BEAUTY SCHOOL

23. OWNERSHIP PUBLIC ( ) PRIVATE (X)

24. OWNER'S NAME AND ADDRESS IF KNOWN
BRIDGES ESTATE
MO. BANK OF KANSAS CITY

25. OPEN TO PUBLIC YES(X) NO ( )

26. LOCAL CONTACT PERSON OR ORGANIZATION
JOSPHINE BLOBAUM
782-1400

27. OTHER SURVEY IN WHICH INCLUDED
NONE

28. NO.OF STORIES 2

29. BASEMENT YES( ) NO (X)

30. FOUNDATION MATERIAL

31. WALL CONSTRUCTION
BRICK BERAING

32. ROOF TYPE & MATERIAL
FLAT

33. NO. OF BAYS
FRONT SIDE

34. WALL TREATMENT
SHEET METAL/TILE

35. PLAN SHAPE RECTANGLE

36. CHANGES (EXPLAIN IN NO.42) ADDITION( ) ALTERED (X) MOVED ( )

37. CONDITION
INTERIOR GOOD
EXTERIOR GOOD

38. PRESERVATION UNDERWAY YES( ) NO(X)

39. ENDANGERED BY WHAT YES ( ) NO(X)

40. VISIBLE FROM PUBLIC ROAD YES(X) NO( )

41. DISTANCE FROM AND FRONTAGE ON ROAD
10/25

42. FURTHER DESCRIPTION OF IMPORTANT FEATURES
MAIN FACADE COVERED WITH METAL SIDING.

43. HISTORY AND SIGNIFICANCE

44. DESCRIPTION OF ENVIRONMENT AND OUTBUILDINGS

45. SOURCES OF INFORMATION

46. PREPARED BY
LAURA J. DERRICK

47. ORGANIZATION
BCCW/CASEY A/E

RETURN THIS FORM WHEN COMPLETED TO: OFFICE OF HISTORIC PRESERVATION
P.O. BOX 176
JEFFERSON CITY, MISSOURI 65102

IF ADDITIONAL SPACE IS NEEDED, ATTACH SEPARATE SHEET(S) TO THIS FORM

48. DATE 12/15/87

49. REVISION DATE(S)

35. Plan Shape

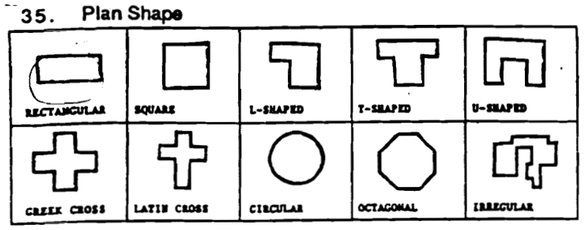

36. Changes - Addition _____
Alteration _____
Moved _____

37. Apparent Condition - Exterior: ( )Excellent
(X)Good
( )Fair
( )Deteriorated
( )Ruins
of original (X)No Visible Remains
Interior: ( ) Excellent
(X)Good
( )Fair
( )Deteriorated
( )Ruins
of original (X)No Visible Remains

38. Rennovation Underway yes( ) no(X)
Preservation Underway yes( ) no(X)
Future Plans for Property _____

39. Endangered yes( ) no(X) By What ? _____

40. (N.A.)
41. Distance From Road 10 Frontage on Road 25'

42. Further Description of Important Features:
completely hidden by siding

43. Is this property associated with persons, events, development, movements, etc., significant to the history of the community, state, or nation ?
Briefly Explain: _____

44. Description of Environment and Outbuildings:
Is property integrally associated with any vistas, parks, landscapes ? yes( ) no(X) If yes, explain: _____

Environment - (X)Densely Built UP
( )Scattered Development
( )Open Land
Surrounding Buildings - (X)Similar Period
( )Later Period ( )Earlier Period
( )Institutional (X)Commercial
( )Industrial ( )Residential
( )Other _____
Property is prominent within environment - yes( ) no(X)

45. Documentation:
Indicate what legal records, county histories, maps, etc., were used to document facts about the property:
( )Court Records (chain of title ro abstract, etc.)
( )County Histories
( )Old Photographs - Location _____
Approx. Date _____
(X)Newspaper Clippings - Location Library
Date JDH 4/24/1883
(X)City Directories - Location _____
(X)Maps (plats, atlases) - Location _____
( )Other _____

46. Prepared By: [illegible] Phone: _____
47. Organization: _____
48. Date [illegible]
49. Date of Revision _____

Any Other Comments or Observations:

1) this is site of Krauch Building, built in 1883 as clothing store. But shape on 1953 map doesn't match that on 1888-1906 maps. Not sure if same building. Can't tell, since front & back completely covered, inside gutted & renovated.
L.S.

25 JP-AS 003-099

JOPLIN HISTORIC SURVEY - INVENTORY SHEET

1. Inventory Number 62 (N.A.)__
2. County __Jasper ✓__
3. (N.A.)
4. Present Local Name(s) or Designation(s):
Mo. Scientific School of Cosmetology (Redken)
5. Other Historic Name(s) or Event(s):
Krauch Bldg.

6. Specific Location - Street Address:
512 Main
7. City __Joplin ✓__ State __Missouri ✓__
8. Description of Location: Sketch the plan of the structure; indicate out-buildings and relationships to street; place X at main entrance, show porches, lightly shade one-story elements



9. (N.A.)
10. Site ( ) Building (✓) Structure ( ) Object ( )
11. (N.A.)
12. (N.A.)
13. Part of Proposed District ? yes(✓) no( )
14. (N.A.)
15. Name of Proposed District __Joplin_Downtown__

16. Thematic Catagory - Commercial (✓) Railroad ( )
Mining ( ) Other ( )_____
17. Date of Construction 1883 ? (note 1)
Period of Construction __(N.A.)_____
Cost of Construction _____
18. Overall Architectural Aspect:
Style __(N.A.)_____
- Is this type of structure common in the area now ? yes( ) no( )
- Was this type of structure common in the area in the past? yes( ) no( ) can't tell
19. Architect or Designer _____
20. Contractor/Builder _____
21. Original Use retail
Subsequent Use shoe store, drug store, saloon
22. Present Use - First Floor beauty school for 9 yrs
Other Floors classrooms
23. Present Ownership - Public ( ) Private ( )
24. Original Owner _____
Present Owner Bridges Estate - Mo. Bank of K.C.
Address/Phone _____
25. Accessibility - Open to Public yes( ) no( )
Restricted yes( ) no( )
26. Local Contact Person or Organization :
Josphine Brobaum Phone: 782-1400
27. (N.A.)

28. Number of Stories - 1( ) 2(✓) 3( ) 4( ) _____
29. Basement - Full ( ) Crawl Space ( ) Partial ( )
None (✓)

30. Foundation Type -

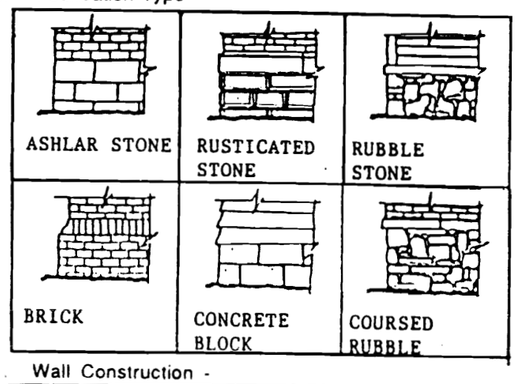

31. Wall Construction -

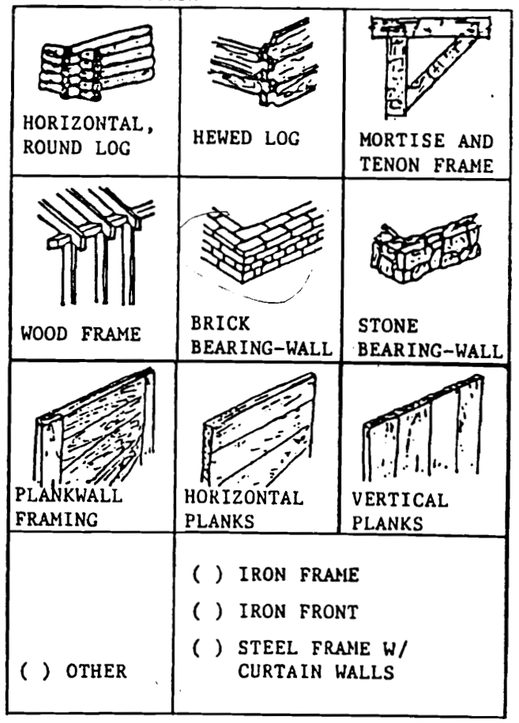

32. Roof Type -

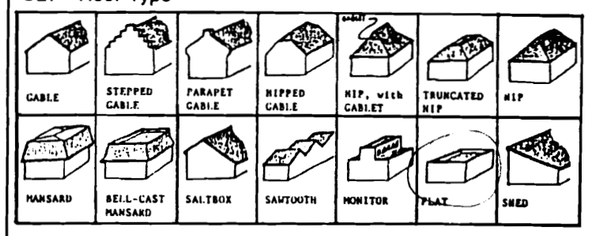

Roof Trim -



Multiple Roof Forms-Towers ( ) Metal Cresting ( )
Cupola ( ) Finials ( )
Other ( ) _____

Chimney - Straddle Ridge ( ) Center ( )
Front Slope ( ) Side ( )
Side Slope ( ) Back Slope ( )
Interior ( ) Exterior ( )

33. Number of Bays - Front _____ Side _____

34. Wall Treatment:

Stone



Stone Treatment

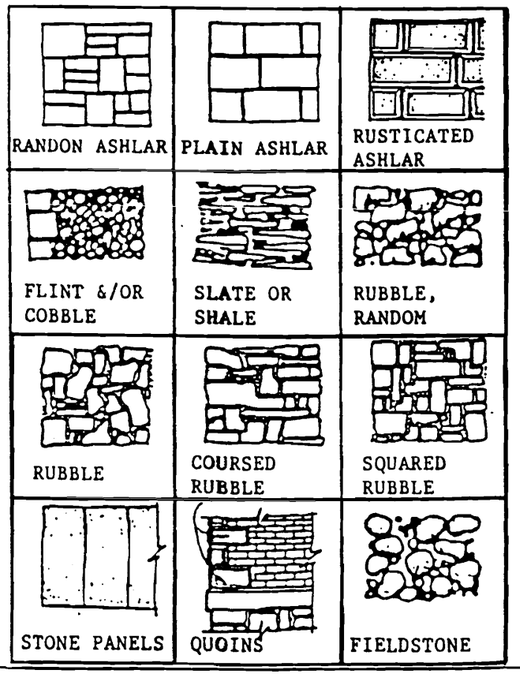

Brick Patterns - Color grey

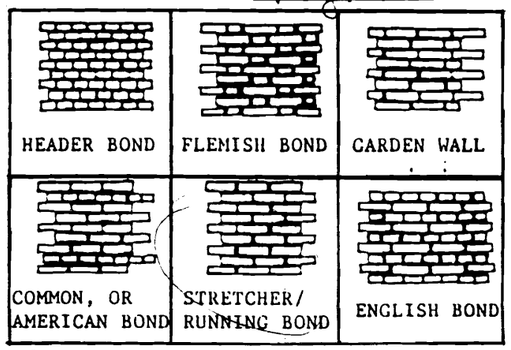

Concrete



Metal front

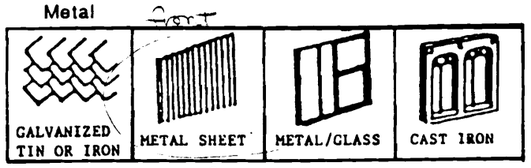

Composition Tile front & back

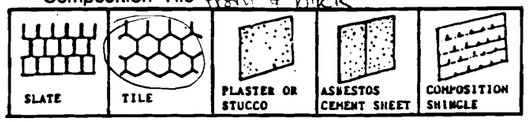

Wood - Painted Color _____

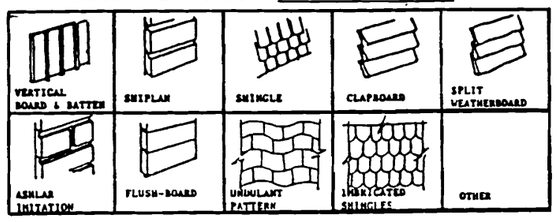

Dormers:
Hipped( ) Decorated( ) Facade( ) Sides( ) Rear( )



Windows - Painted Color _____

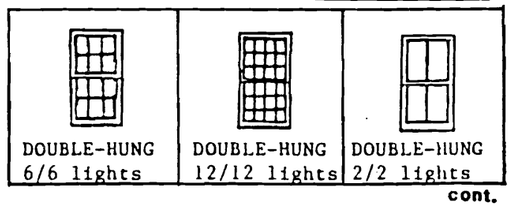

cont.

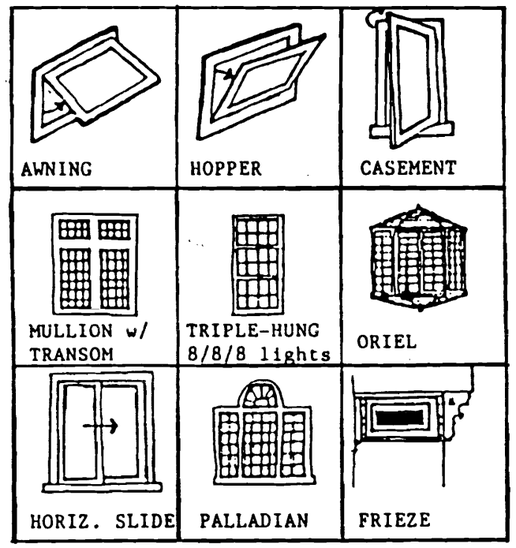

Surrounds - Plain ( ) Decorated ( ) Arch ( )
Pediment ( ) Shaped Lintel ( )
Placement - Regular ( ) Irregular ( )
Projecting Bays or Oriels ( )
Stained Glass yes( ) no( )
Modern Storm Windows yes( ) no( )

Doors:
Straignt ( ) Arched ( ) Plain ( ) Decorated ( )
Modern Storm Doors yes( ) no( )
Typical Storefront yes(✓) no( )
Unusual Treatment _____

Window and Door Treatments

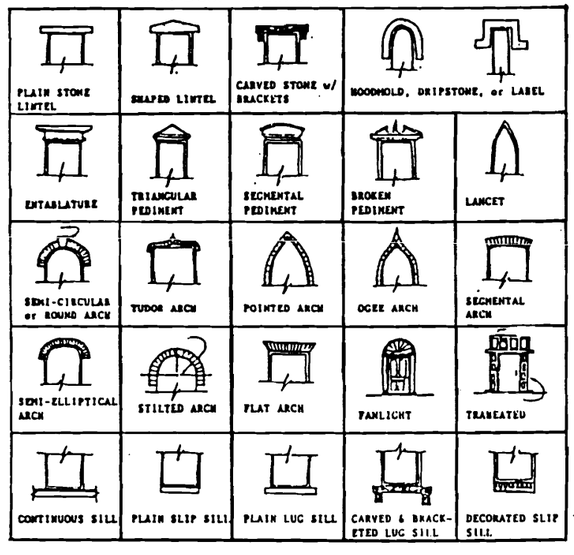

10 windows
remodeled upstairs - sheetrock

Building Form Treatments

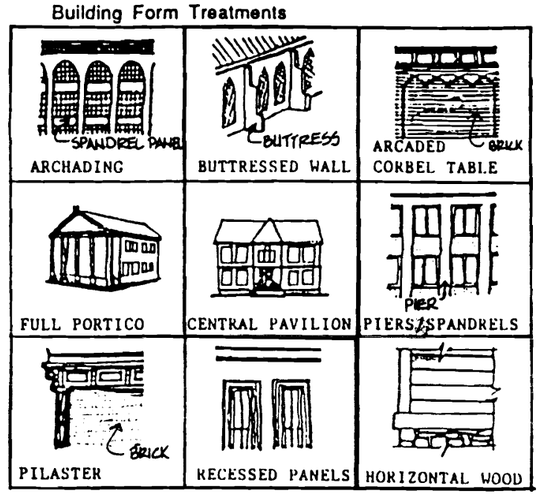

Miscellaneous

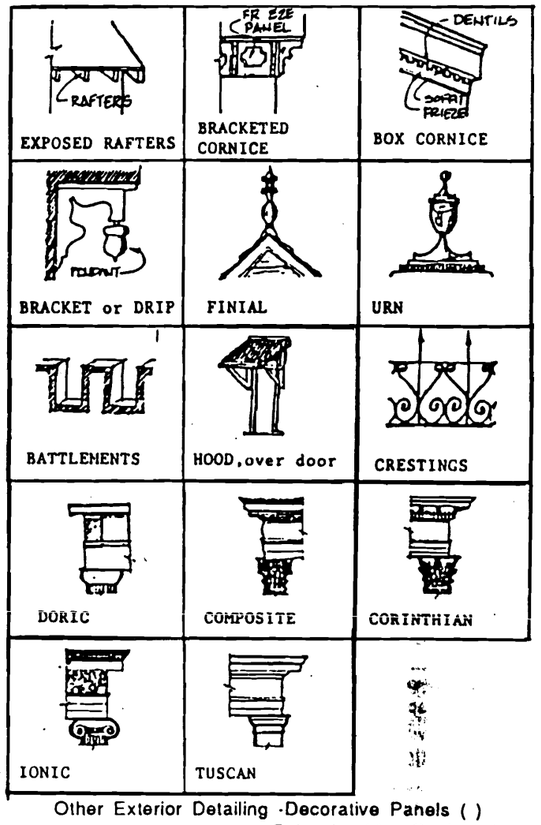

Other Exterior Detailing -Decorative Panels ( )
Balconies ( ) Quoins ( )
Date Stone ( ) Porch ( )
String or Belt Course ( )

- Where were the materials used for construction obtained: (i.e. Local brick-yards, quarries, out-of-state suppliers, etc.)

_____

_____

MISSOURI SCIENTIFIC
SCHOOL
OF COSMETOLOGY
RENTAL

JP-HS-003

MISSOURI OFFICE OF HISTORIC PRESERVATION
ARCHITECTURAL/HISTORIC INVENTORY SURVEY FORM

1. NO. 68
2. COUNTY JASPER
3. LOCATION OF NEGATIVES POST ART MEMORIAL LIB.
4. PRESENT LOCAL NAME(S) OR DESIGNATION(S) SECOND HAND ROSE
5. OTHER NAME(S)
6. SPECIFIC LEGAL LOCATION TOWNSHIP___ RANGE___ SECTION___ IF CITY OR TOWN, STREET ADDRESS 513 MAIN
7. CITY OR TOWN JOPLIN IF RURAL, VICINITY
8. DESCRIPTION OF LOCATION
9. COORDINATES UTM LAT LONG
10. SITE( ) STRUCTURE( ) BUILDING(X) OBJECT( )
11. ON NATIONAL REGISTER YES( ) NO (X)
12. IS IT ELIGIBLE YES(X) NO( )
13. PART OF ESTAB. DISTRICT YES( ) NO(X)
14. DISTRICT POTENTIAL YES(X) NO( )
15. NAME OF ESTABLISHED DISTRICT
16. THEMATIC CATEGORY COMMERCIAL
17. DATE(S) OR PERIOD 1912
18. STYLE OR DESIGN COMMERCIAL
19. ARCHITECT OR ENGINEER
20. CONTRACTOR OR BUILDER
21. ORIGINAL USE, IF APPARENT RETAIL
22. PRESENT USE USED CLOTHING
23. OWNERSHIP PUBLIC ( ) PRIVATE (X)
24. OWNER'S NAME AND ADDRESS IF KNOWN
25. OPEN TO PUBLIC YES( ) NO ( )
26. LOCAL CONTACT PERSON OR ORGANIZATION KEN STEELE BEN FRANKLIN 623-1434
27. OTHER SURVEY IN WHICH INCLUDED NONE
28. NO.OF STORIES 2
29. BASEMENT CRAWL SPACE YES(X) NO ( )
30. FOUNDATION MATERIAL COURSED RUBBLE
31. WALL CONSTRUCTION BRICK BEARING
32. ROOF TYPE & MATERIAL FLAT
33. NO. OF BAYS FRONT SIDE
34. WALL TREATMENT SHEET METAL
35. PLAN SHAPE RECTANGLE
36. CHANGES (EXPLAIN IN NO.42) ADDITION( ) ALTERED (X) MOVED ( )
37. CONDITION INTERIOR FAIR EXTERIOR FAIR
38. PRESERVATION UNDERWAY YES( ) NO(X)
39. ENDANGERED BY WHAT YES ( ) NO(X)
40. VISIBLE FROM PUBLIC ROAD YES(X) NO( )
41. DISTANCE FROM AND FRONTAGE ON ROAD 10/25
42. FURTHER DESCRIPTION OF IMPORTANT FEATURES
MAIN FACADE COVERED WITH SHEET METAL AND ENTRANCE ALTERED.
43. HISTORY AND SIGNIFICANCE
44. DESCRIPTION OF ENVIRONMENT AND OUTBUILDINGS
45. SOURCES OF INFORMATION
46. PREPARED BY LAURA J. DERRICK
47. ORGANIZATION BCCW/CASEY A/E
48. DATE 12/15/87
49. REVISION DATE(S)

RETURN THIS FORM WHEN COMPLETED TO: OFFICE OF HISTORIC PRESERVATION P.O. BOX 176 JEFFERSON CITY, MISSOURI 65102
IF ADDITIONAL SPACE IS NEEDED, ATTACH SEPARATE SHEET(S) TO THIS FORM

35. Plan Shape

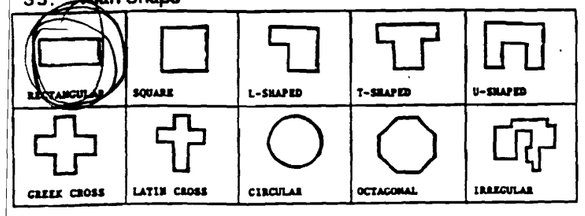

36. Changes - Addition _____
Alteration _____
Moved _____

37. Apparent Condition - Exterior: ( )Excellent
( )Good
(X)Fair
( )Deteriorated
( )Ruins
( )No Visible Remains
Interior: ( ) Excellent
( )Good
(X)Fair
( )Deteriorated
( )Ruins
( )No Visible Remains

38. Rennovation Underway yes( ) no(X)
Preservation Underway yes( ) no(X)
Future Plans for Property AS IS

39. Endangered yes( ) no(X) By What ? _____

40. (N.A.)
41. Distance From Road 10 Frontage on Road 25

42. Further Description of Important Features:

43. Is this property associated with persons, events, development, movements, etc., significant to the history of the community, state, or nation ?
Briefly Explain: _____

44. Description of Environment and Outbuildings:
Is property integrally associated with any vistas, parks, landscapes ? yes( ) no(X) If yes, explain: _____

Environment - (X)Densely Built UP
( )Scattered Development
( )Open Land
Surrounding Buildings - (X)Similar Period
( )Later Period ( )Earlier Period
( )Institutional ( )Commercial
( )Industrial ( )Residential
( )Other _____
Property is prominent within environment - yes( ) no(X)

45. Documentation:
Indicate what legal records, county histories, maps, etc., were used to document facts about the property:
( )Court Records (chain of title ro abstract, etc.)
( )County Histories
(X)Old Photographs - Location _____
Approx. Date 1913
(X)Newspaper Clippings - Location _____
Date _____
(X)City Directories - Location _____
(X)Maps (plats, atlases) - Location _____
( )Other _____

46. Prepared By: Miller Phone: _____
47. Organization: _____
48. Date _____
49. Date of Revision _____

Any Other Comments or Observations:

507-513 Main seem to have shared a common brick facade as seen in 1913 photo. See note 2 on # 74

68 JP AS 003-100

JOPLIN HISTORIC SURVEY - INVENTORY SHEET

June Crows history

1. Inventory Number 96 (N.A.)
2. County Jasper
3. (N.A.)
4. Present Local Name(s) or Designation(s): Second Hand Rose
5. Other Historic Name(s) or Event(s): _____

6. Specific Location - Street Address: 513 MAIN
7. City Joplin State Missouri
8. Description of Location: Sketch the plan of the structure; indicate outbuildings and relationships to street; place X at main entrance, show porches, lightly shade one-story elements

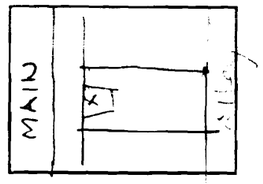

9. (N.A.)
10. Site ( ) Building (X) Structure ( ) Object ( )
11. (N.A.)
12. (N.A.)
13. Part of Proposed District ? yes(X) no( )
14. (N.A.)
15. Name of Proposed District Joplin Downtown

16. Thematic Catagory - Commercial (X) Railroad ( )
Mining ( ) Other ( )
17. Date of Construction 1912? See note
Period of Construction (N.A.)
Cost of Construction _____
18. Overall Architectural Aspect:
Style (N.A.)
- Is this type of structure common in the area now ? yes(X) no( )
- Was this type of structure common in the area in the past? yes(X) no( )
19. Architect or Designer _____
20. Contractor/Builder _____
21. Original Use misc. retail
Subsequent Use " "
22. Present Use - First Floor Used Clothing
Other Floors Vacant
23. Present Ownership - Public ( ) Private (X)
24. Original Owner _____
Present Owner Ken Steele
Address/Phone Ben Franklin Store 623-1434
25. Accessibility - Open to Public yes(X) no( )
Restricted yes(X) no( )
26. Local Contact Person or Organization : Ken Steele Phone: above
27. (N.A.)

28. Number of Stories - 1( ) 2(X) 3( ) 4( ) _____
29. Basement - Full ( ) Crawl Space (X) Partial ( )
None ( )

30. Foundation Type -

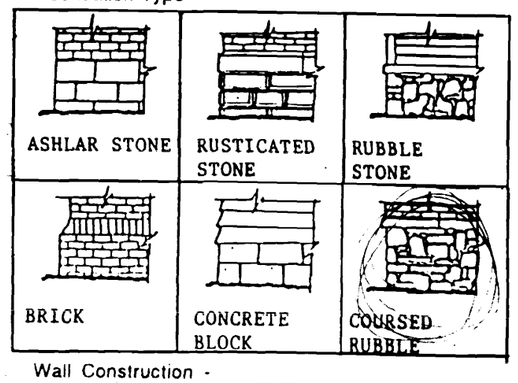

31. Wall Construction -

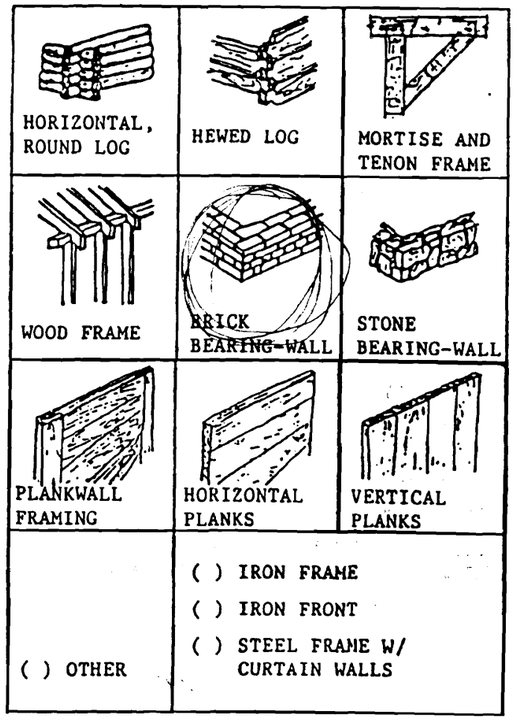

32. Roof Type -

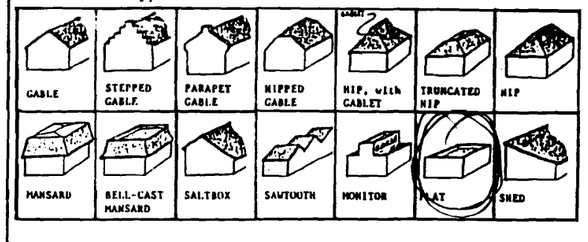

Roof Trim - Metal Facade



Multiple Roof Forms-Towers ( ) Metal Cresting ( )
Cupola ( ) Finials ( )
Other ( ) _____

Chimney - Straddle Ridge ( ) Center ( )
Front Slope ( ) Side ( )
Side Slope ( ) Back Slope ( )
Interior ( ) Exterior ( )

33. Number of Bays - Front 1 Side —
34. Wall Treatment:
Stone Covered by Metal Facade

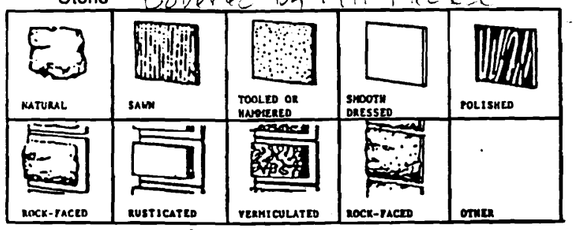

Stone Treatment

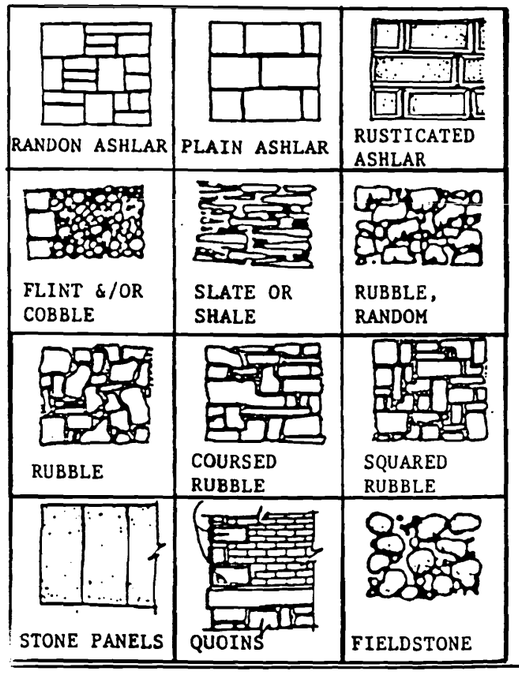

Brick Patterns - Color _____

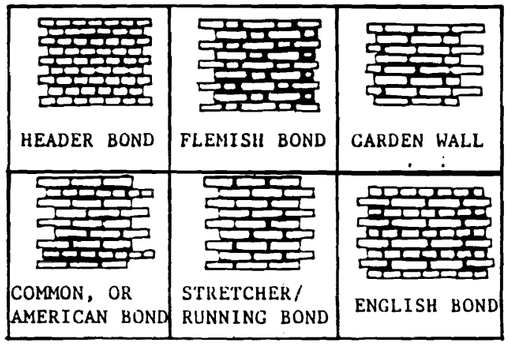

Concrete

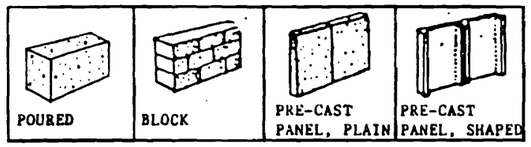

Metal

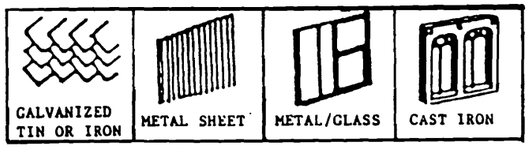

Composition Tile

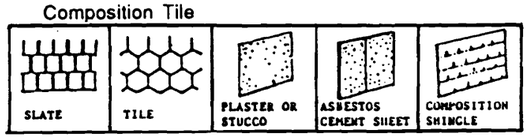

Wood - Painted Color _____

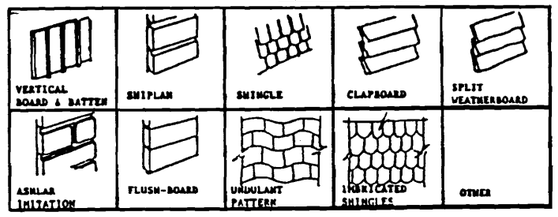

Dormers:
Hipped( ) Decorated( ) Facade( ) Sides( ) Rear( )



Windows - Painted Color _____

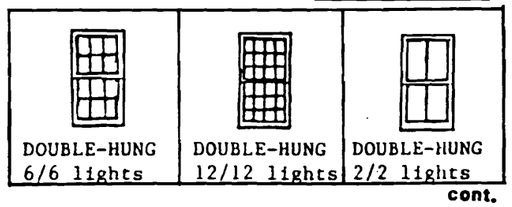

cont.



Surrounds - Plain ( ) Decorated ( ) Arch ( )
Pediment ( ) Shaped Lintel ( )
Placement - Regular ( ) Irregular ( )
Projecting Bays or Oriels ( )
Stained Glass yes( ) no( )
Modern Storm Windows yes( ) no( )

Doors:
Straignt ( ) Arched ( ) Plain ( ) Decorated ( )
Modern Storm Doors yes( ) no( )
Typical Storefront yes( ) no( )
Unusual Treatment _____

Window and Door Treatments



Building Form Treatments

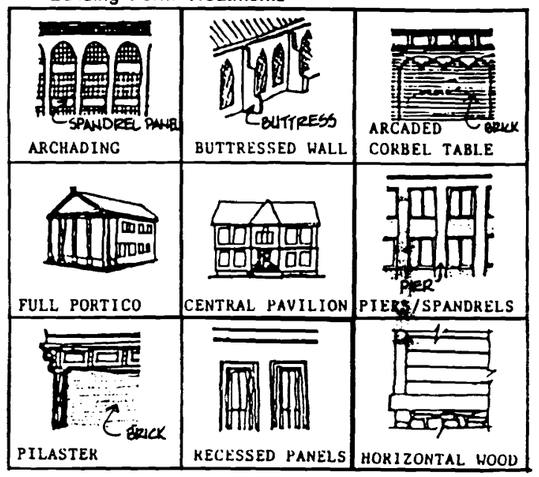

Miscellaneous

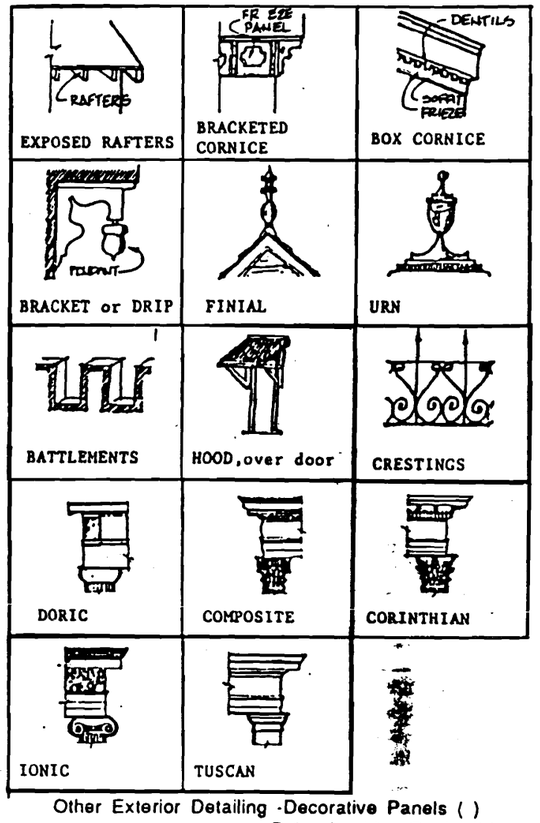

Other Exterior Detailing -Decorative Panels ( )
Balconies ( ) Quoins ( )
Date Stone ( ) Porch ( )
String or Belt Course ( )

- Where were the materials used for construction obtained: (i.e. Local brick-yards, quarries, out-of-state suppliers, etc.)

_____

_____

SECOND HAND
ROSE
SALE
SECOND
HAND
ROSE
CLOTHI
SALE

JP-RS-00[illegible]

MISSOURI OFFICE OF HISTORIC PRESERVATION
ARCHITECTURAL/HISTORIC INVENTORY SURVEY FORM

1. NO. 26

2. COUNTY JASPER

3. LOCATION OF NEGATIVES POST ART MEMORIAL LIB.

4. PRESENT LOCAL NAME(S) OR DESIGNATION(S)
SOUTHWESTERN OFFICE OUTFITTERS, INC.

5. OTHER NAME(S)
KRESGE'S

6. SPECIFIC LEGAL LOCATION
TOWNSHIP___ RANGE___ SECTION___
IF CITY OR TOWN, STREET ADDRESS
514 MAIN

7. CITY OR TOWN JOPLIN IF RURAL, VICINITY

8. DESCRIPTION OF LOCATION

9. COORDINATES UTM
LAT
LONG

10. SITE( ) STRUCTURE( )
BUILDING(X) OBJECT( )

11. ON NATIONAL REGISTER YES( ) NO (X)

12. IS IT ELIGIBLE YES(X) NO( )

13. PART OF ESTAB. DISTRICT YES( ) NO(X)

14. DISTRICT POTENTIAL YES(X) NO( )

15. NAME OF ESTABLISHED DISTRICT

16. THEMATIC CATEGORY
COMMERCIAL

17. DATE(S) OR PERIOD
1930 (?)

18. STYLE OR DESIGN
COMMERCIAL

19. ARCHITECT OR ENGINEER

20. CONTRACTOR OR BUILDER

21. ORIGINAL USE, IF APPARENT
RETAIL

22. PRESENT USE
FURN./OFFICE SUPPLIES

23. OWNERSHIP PUBLIC ( ) PRIVATE (X)

24. OWNER'S NAME AND ADDRESS IF KNOWN
JANE ROSS
623-6364

25. OPEN TO PUBLIC YES(X) NO ( )

26. LOCAL CONTACT PERSON OR ORGANIZATION
MR. & MRS. ROSS
623-0944

27. OTHER SURVEY IN WHICH INCLUDED
NONE

28. NO.OF STORIES 2

29. BASEMENT YES( ) NO (X)

30. FOUNDATION MATERIAL

31. WALL CONSTRUCTION
BRICK/STEEL FRAME

32. ROOF TYPE & MATERIAL
FLAT

33. NO. OF BAYS
FRONT SIDE

34. WALL TREATMENT
BRICK

35. PLAN SHAPE RECTANGLE

36. CHANGES (EXPLAIN IN NO.42) ADDITION( ) ALTERED (X) MOVED ( )

37. CONDITION
INTERIOR GOOD
EXTERIOR GOOD

38. PRESERVATION UNDERWAY YES( ) NO(X)

39. ENDANGERED BY WHAT YES ( ) NO(X)

40. VISIBLE FROM PUBLIC ROAD YES(X) NO( )

41. DISTANCE FROM AND FRONTAGE ON ROAD
10/75

42. FURTHER DESCRIPTION OF IMPORTANT FEATURES
MAIN FACADE LOWER LEVEL REPLACED WITH ALUMINUM STOREFRONT AND WINDOWS INFILLED.

43. HISTORY AND SIGNIFICANCE

44. DESCRIPTION OF ENVIRONMENT AND OUTBUILDINGS

45. SOURCES OF INFORMATION

46. PREPARED BY
LAURA J. DERRICK

47. ORGANIZATION
BCCW/CASEY A/E

48. DATE
12/15/87

49. REVISION DATE(S)

RETURN THIS FORM WHEN COMPLETED TO: OFFICE OF HISTORIC PRESERVATION
P.O. BOX 176
JEFFERSON CITY, MISSOURI 65102

IF ADDITIONAL SPACE IS NEEDED, ATTACH SEPARATE SHEET(S) TO THIS FORM

35. Plan Shape

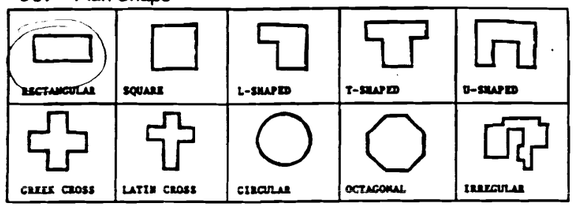

36. Changes - Addition _____
Alteration _____
Moved _____

37. Apparent Condition - Exterior: ( )Excellent
(X)Good
( )Fair
( )Deteriorated
( )Ruins
( )No Visible Remains
Interior: ( ) Excellent
(X)Good
( )Fair
( )Deteriorated
( )Ruins
( )No Visible Remains

38. Rennovation Underway yes( ) no(X)
Preservation Underway yes( ) no(X)
Future Plans for Property _____

39. Endangered yes( ) no( ) By What ? _____

40. (N.A.)
41. Distance From Road 10 Frontage on Road 75'

42. Further Description of Important Features:

43. Is this property associated with persons, events, development, movements, etc., significant to the history of the community, state, or nation ?
Briefly Explain: _____

44. Description of Environment and Outbuildings:
Is property integrally associated with any vistas, parks, landscapes ? yes( ) no(X) If yes, explain: _____

Environment - (X)Densely Built UP
( )Scattered Development
( )Open Land
Surrounding Buildings - ( )Similar Period
( )Later Period (X)Earlier Period
( )Institutional (X)Commercial
( )Industrial ( )Residential
( )Other _____
Property is prominent within environment - yes( ) no( ) somewhat?

45. Documentation:
Indicate what legal records, county histories, maps, etc., were used to document facts about the property:
( )Court Records (chain of title ro abstract, etc.)
( )County Histories
( )Old Photographs - Location _____
Approx. Date _____
( )Newspaper Clippings - Location _____
Date _____
(X)City Directories - Location _____
(X)Maps (plats, atlases) - Location _____
( )Other _____

46. Prepared By: C.J. Winfrey Phone: _____
47. Organization: _____
48. Date 9-8
49. Date of Revision _____

Any Other Comments or Observations:

built on site of several brick structures built about 1883 - saloons + restaurants

26 JP-AS-003-101

JOPLIN HISTORIC SURVEY - INVENTORY SHEET

1. Inventory Number 63 (N.A.)
2. County Jasper
3. (N.A.)
4. Present Local Name(s) or Designation(s): Southwestern Office Outfitters, Inc.
5. Other Historic Name(s) or Event(s): Kresges

6. Specific Location - Street Address: 5th Main
7. City Joplin State Missouri
8. Description of Location: Sketch the plan of the structure; indicate outbuildings and relationships to street; place X at main entrance, show porches, lightly shade one-story elements



9. (N.A.)
10. Site ( ) Building (✓) Structure ( ) Object ( )
11. (N.A.)
12. (N.A.)
13. Part of Proposed District ? yes(✓) no( )
14. (N.A.)
15. Name of Proposed District Joplin Downtown

16. Thematic Catagory - Commercial (✓) Railroad ( ) Mining ( ) Other ( )
17. Date of Construction 1930?
Period of Construction (N.A.)
Cost of Construction _____
18. Overall Architectural Aspect:
Style (N.A.)
- Is this type of structure common in the area now ? yes( ) no( )
- Was this type of structure common in the area in the past? yes( ) no( )
19. Architect or Designer _____
20. Contractor/Builder _____
21. Original Use Kresges
Subsequent Use Ben Franklin Store
22. Present Use - First Floor retail furniture - office supplies
Other Floors Storage
23. Present Ownership - Public ( ) Private (X)
24. Original Owner _____
Present Owner Jane Ross 623-6364 Cars-cargo purchased
Address/Phone _____
25. Accessibility - Open to Public yes( ) no( )
Restricted yes( ) no( )
26. Local Contact Person or Organization :
Mr. + Mrs. Ross Phone: 623-0944
27. (N.A.)

28. Number of Stories - 1( ) 2(✓) 3( ) 4( ) _____
29. Basement - Full ( ) Crawl Space ( ) Partial ( )
None (✓) Joplin Branch runs under buildg.

Jim & Patty Austin - former owners, buildg. in their family long time, mic - [illegible]

30. Foundation Type -

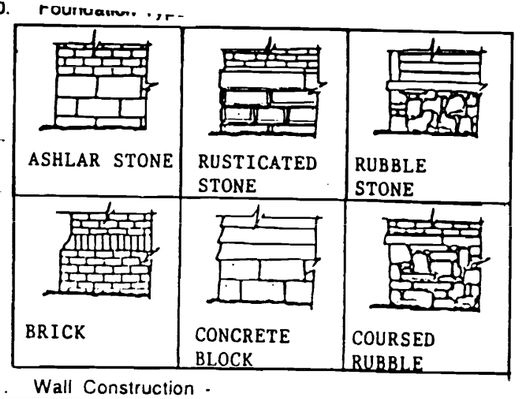
ASHLAR STONE
RUSTICATED STONE
RUBBLE STONE
BRICK
CONCRETE BLOCK
COURSED RUBBLE

31. Wall Construction -

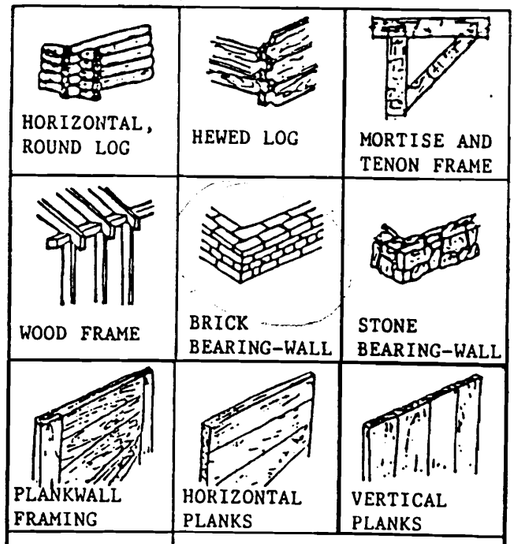
HORIZONTAL, ROUND LOG
HEWED LOG
MORTISE AND TENON FRAME
WOOD FRAME
BRICK BEARING-WALL
STONE BEARING-WALL
PLANKWALL FRAMING
HORIZONTAL PLANKS
VERTICAL PLANKS
( ) OTHER

( ) IRON FRAME
( ) IRON FRONT
(✓) STEEL FRAME W/ CURTAIN WALLS
17 ft. high ceiling
pillar supports
tin ceiling 1st floor

32. Roof Type -

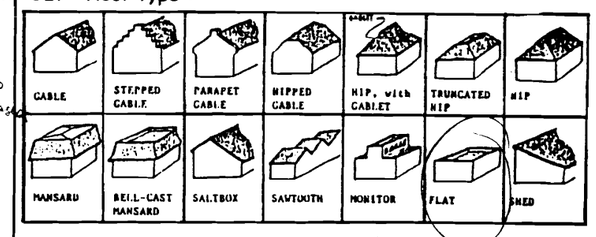
GABLE
STEPPED GABLE
PARAPET GABLE
HIPPED GABLE
HIP, with GABLET
TRUNCATED HIP
HIP
MANSARD
BELL-CAST MANSARD
SALTBOX
SAWTOOTH
MONITOR
FLAT
SHED

2 Skylights

Roof Trim -



Multiple Roof Forms-Towers ( ) Metal Cresting ( )
Cupola ( ) Finials ( )
Other ( ) _____

Chimney - Straddle Ridge ( ) Center ( )
Front Slope ( ) Side ( )
Side Slope ( ) Back Slope ( )
Interior ( ) Exterior ( )

3. Number of Bays - Front _____ Side _____
4. Wall Treatment:

Stone



Stone Treatment

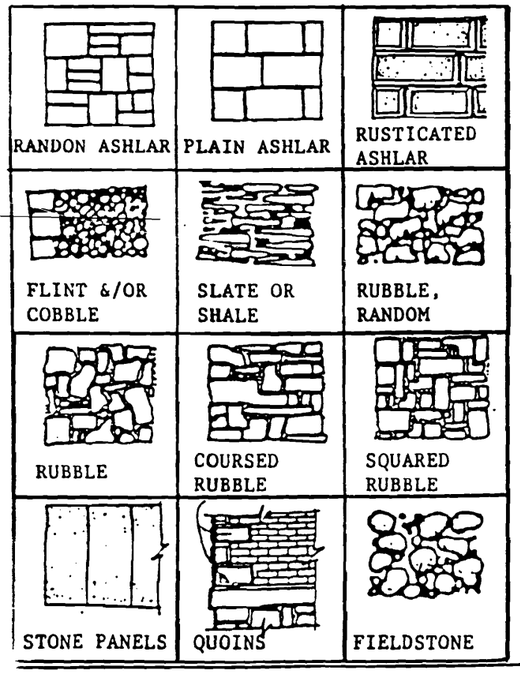

Brick Patterns - Color buff

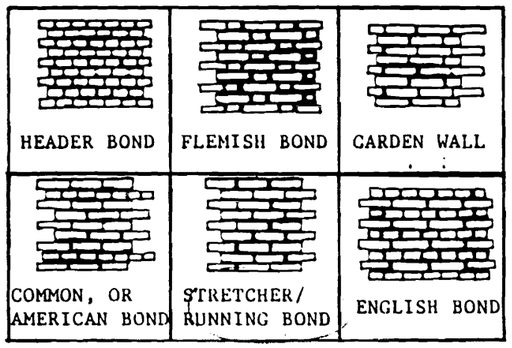

Concrete

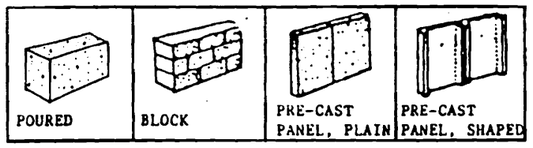

Metal

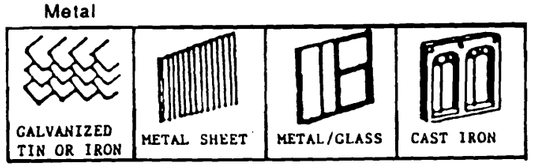

Composition Tile

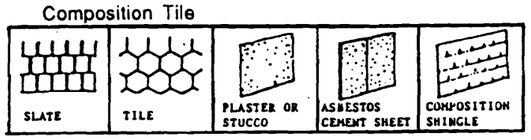

Wood - Painted Color _____

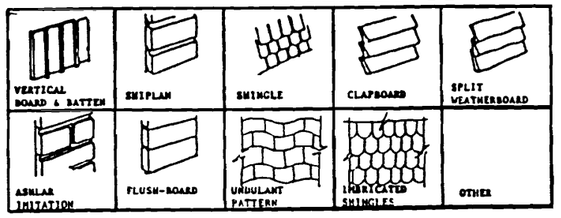

Dormers:
Hipped( ) Decorated( ) Facade( ) Sides( ) Rear( )



Windows - Painted Color cream/off-white

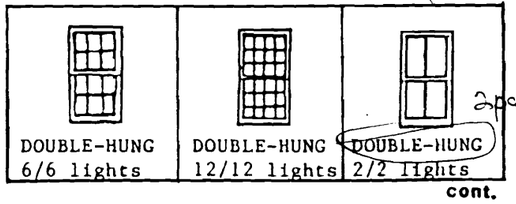

2 panes

cont.



Surrounds - Plain ( ) Decorated ( ) Arch ( )
Pediment ( ) Shaped Lintel ( )
Placement - Regular (✓) Irregular ( )
Projecting Bays or Oriels ( )
Stained Glass yes( ) no( )
Modern Storm Windows yes( ) no( )

Doors:
Straight ( ) Arched ( ) Plain ( ) Decorated ( )
Modern Storm Doors yes( ) no( )
Typical Storefront yes(✓) no( )
Unusual Treatment _____

Window and Door Treatments



decorative layed brick above windows
& arch mond shapes

8 windows

Building Form Treatments

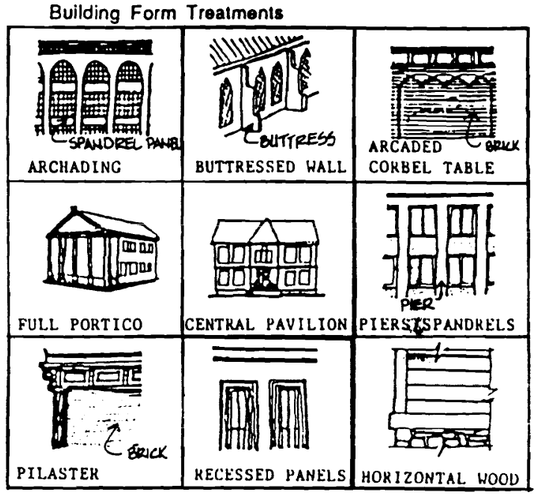

Miscellaneous

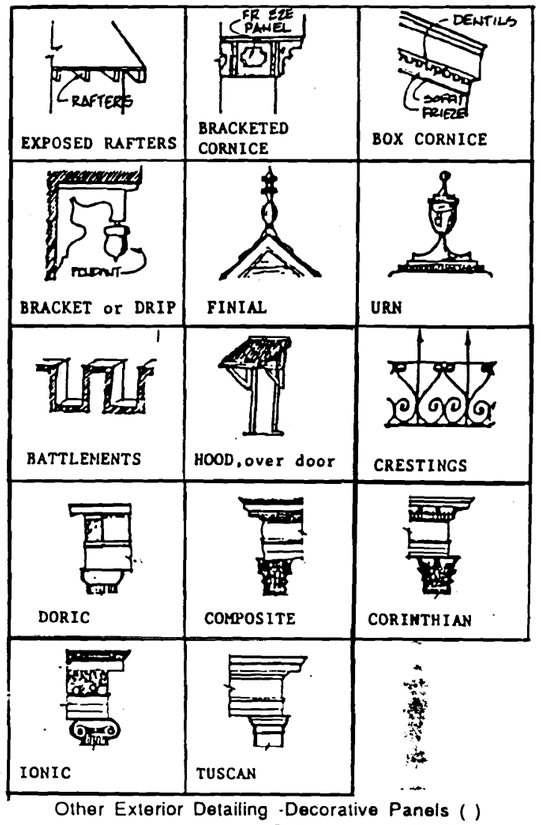

Other Exterior Detailing -Decorative Panels ( )
Balconies ( ) Quoins ( )
Date Stone ( ) Porch ( )
String or Belt Course ( )

- Where were the materials used for construction obtained: (i.e. Local brick-yards, quarries, out-of-state suppliers, etc.)

_____

_____

OFFICE MART
SOUTHWESTERN OFFICE OUTFITTERS

JP-HS-[illegible]

MISSOURI OFFICE OF HISTORIC PRESERVATION
ARCHITECTURAL/HISTORIC INVENTORY SURVEY FORM

1. NO. 69
2. COUNTY JASPER
3. LOCATION OF NEGATIVES POST ART MEMORIAL LIB.
4. PRESENT LOCAL NAME(S) OR DESIGNATION(S) AUSTIN AGENCY
5. OTHER NAME(S)
6. SPECIFIC LEGAL LOCATION TOWNSHIP___ RANGE___ SECTION___ IF CITY OR TOWN, STREET ADDRESS 515 MAIN
7. CITY OR TOWN JOPLIN IF RURAL, VICINITY
8. DESCRIPTION OF LOCATION
9. COORDINATES UTM LAT LONG
10. SITE( ) STRUCTURE( ) BUILDING(X) OBJECT( )
11. ON NATIONAL REGISTER YES( ) NO (X)
12. IS IT ELIGIBLE YES(X) NO( )
13. PART OF ESTAB. DISTRICT YES( ) NO(X)
14. DISTRICT POTENTIAL YES(X) NO( )
15. NAME OF ESTABLISHED DISTRICT
16. THEMATIC CATEGORY COMMERCIAL
17. DATE(S) OR PERIOD 1893 (?)
18. STYLE OR DESIGN COMMERCIAL
19. ARCHITECT OR ENGINEER
20. CONTRACTOR OR BUILDER
21. ORIGINAL USE, IF APPARENT OFFICES
22. PRESENT USE INSURANCE AGENCY
23. OWNERSHIP PUBLIC ( ) PRIVATE (X)
24. OWNER'S NAME AND ADDRESS IF KNOWN
25. OPEN TO PUBLIC YES( ) NO ( )
26. LOCAL CONTACT PERSON OR ORGANIZATION JIM AUSTIN 515 MAIN 624-7000
27. OTHER SURVEY IN WHICH INCLUDED NONE
28. NO.OF STORIES 2
29. BASEMENT YES( ) NO (X)
30. FOUNDATION MATERIAL
31. WALL CONSTRUCTION BRICK BEARING
32. ROOF TYPE & MATERIAL FLAT
33. NO. OF BAYS FRONT SIDE
34. WALL TREATMENT SHEET METAL
35. PLAN SHAPE RECTANGLE
36. CHANGES (EXPLAIN IN NO.42) ADDITION( ) ALTERED (X) MOVED ( )
37. CONDITION INTERIOR FAIR EXTERIOR FAIR
38. PRESERVATION UNDERWAY YES( ) NO(X)
39. ENDANGERED BY WHAT YES ( ) NO(X)
40. VISIBLE FROM PUBLIC ROAD YES(X) NO( )
41. DISTANCE FROM AND FRONTAGE ON ROAD 10/25
42. FURTHER DESCRIPTION OF IMPORTANT FEATURES
43. HISTORY AND SIGNIFICANCE
44. DESCRIPTION OF ENVIRONMENT AND OUTBUILDINGS
45. SOURCES OF INFORMATION
46. PREPARED BY LAURA J. DERRICK
47. ORGANIZATION BCCW/CASEY A/E
48. DATE 12/15/87
49. REVISION DATE(S)

RETURN THIS FORM WHEN COMPLETED TO: OFFICE OF HISTORIC PRESERVATION P.O. BOX 176 JEFFERSON CITY, MISSOURI 65102

IF ADDITIONAL SPACE IS NEEDED, ATTACH SEPARATE SHEET(S) TO THIS FORM



515 MAIN NO. 69

35. Plan Shape

☒ RECTANGULAR	SQUARE	L-SHAPED	T-SHAPED	U-SHAPED
GREEK CROSS	LATIN CROSS	CIRCULAR	OCTAGONAL	IRREGULAR

36. Changes - Addition Conc Block AT Rear
Alteration _____
Moved _____

37. Apparent Condition - Exterior: ( )Excelle
( )Good
(X)Fair
( )Deterio
( )Ruins
( )No Visit
Remains
Interior: ( ) Excelle
( )Good
(X)Fair
( )Deterio
( )Ruins
( )No Visit
Remain



38. Rennovation Underway yes( ) no(X)
Preservation Underway yes( ) no(X)
Future Plans for Property _____

39. Endangered yes( ) no(X) By What ? _____

40. (N.A.)
41. Distance From Road 0 Frontage on P

1900 photo 3)

42. Further Description of Important Feature

43. Is this property associated with persons, events, development, movements, etc., significant to the history of the community, state, or nation ?
Briefly Explain: Entrance to the "Electric" Theater - Motion pictures & Vaudville
see notes

44. Description of Environment and Outbuildings:
Is property integrally associated with any vistas, parks, landscapes ? yes( ) no(X) If yes, explain: _____

Environment - (X)Densely Built UP
( )Scattered Development
( )Open Land
Surrounding Buildings - (X)Similar Period
( )Later Period ( )Earlier Period
( )Institutional ( )Commercial
( )Industrial ( )Residential
( )Other _____
Property is prominent within environment - yes( ) no( )

45. Documentation:
Indicate what legal records, county histories, maps, etc., were used to document facts about the property:
( )Court Records (chain of title ro abstract, etc.)
( )County Histories
(X)Old Photographs - Location _____
Approx. Date _____
(X)Newspaper Clippings - Location _____
Date _____
(X)City Directories - Location _____
(X)Maps (plats, atlases) - Location _____
( )Other _____

46. Prepared By: Mellers (D) Phone: _____
47. Organization: _____
48. Date _____
49. Date of Revision _____

Any Other Comments or Observations:

(Mr Austin has plans & info on building remodle)

1) 1891 map shows stream going through at this site. This water used for beer brewing operation next door (507-511)

2) Cunningham & Dolan offices here 1895. Important early bankers, mine operators, lawyer

3) various retail & offices until 1913, when Electric Theatre is listed. This building is the lobby & entrance. Evidently old brewery torn down & large auditorium built there. Continued as various theatres until 1960s. Large chandelier from theatre moved to Connor Hotel in 1960s - Later purchased by Jerry Peters from Pierce City, L.S.

69 SP-AS C03-102

JOPLIN HISTORIC SURVEY - INVENTORY SHEET

1. Inventory Number 76 (N.A.)
2. County Jasper
3. (N.A.)
4. Present Local Name(s) or Designation(s): Austin Agency
5. Other Historic Name(s) or Event(s): _____

6. Specific Location - Street Address: 515 Main (earlier 513 2)
7. City Joplin State Missouri
8. Description of Location: Sketch the plan of the structure; indicate out-buildings and relationships to street; place X at main entrance, show porches, lightly shade one-story elements

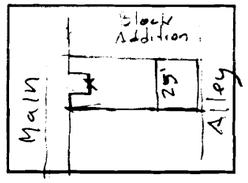

9. (N.A.)
10. Site ( ) Building (X) Structure ( ) Object ( )
11. (N.A.)
12. (N.A.)
13. Part of Proposed District ? yes(X) no( )
14. (N.A.)
15. Name of Proposed District Joplin_Downtown

16. Thematic Catagory - Commercial (X) Railroad ( )
Mining ( ) Other ( )
17. Date of Construction 1893?
Period of Construction (N.A.)
Cost of Construction _____
18. Overall Architectural Aspect:
Style (N.A.)
- Is this type of structure common in the area now ? yes(X) no( )
- Was this type of structure common in the area in the past? yes(X) no( )
19. Architect or Designer _____
20. Contractor/Builder _____
21. Original Use Offices Entry ?
Subsequent Use theatre entry
22. Present Use - First Floor Insurance Agency
Other Floors _____
23. Present Ownership - Public ( ) Private (X)
24. Original Owner L.P. Cunningham ?
Present Owner Jim Austin Since 68
Address/Phone 515 Main
25. Accessibility - Open to Public yes(X) no( )
Restricted yes( ) no(X)
26. Local Contact Person or Organization : Jim Austin Phone: 624-7000
27. (N.A.)

28. Number of Stories - 1( ) 2(X) 3( ) 4( ) _____
29. Basement - Full ( ) Crawl Space ( ) Partial ( )
None (X)

30. Foundation Type -

ASHLAR STONE	RUSTICATED STONE	RUBBLE STONE
BRICK	CONCRETE BLOCK	COURSED RUBBLE

31. Wall Construction -

HORIZONTAL, ROUND LOG	HEWED LOG	MORTISE AND TENON FRAME
WOOD FRAME	~~BRICK BEARING-WALL~~	STONE BEARING-WALL
PLANKWALL FRAMING	HORIZONTAL PLANKS	VERTICAL PLANKS
( ) OTHER	( ) IRON FRAME ( ) IRON FRONT ( ) STEEL FRAME W/ CURTAIN WALLS	

32. Roof Type -

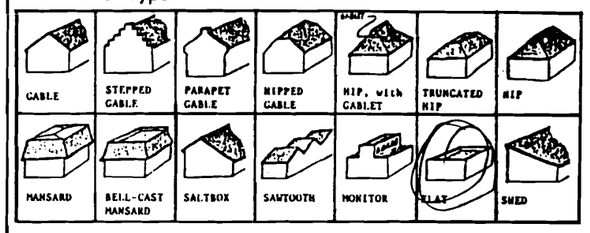

Roof Trim - Metal Facade



early photo [illegible]

Multiple Roof Forms-Towers ( ) Metal Cresting ( )
Cupola ( ) Finials ( )
Other ( ) _____

Chimney - Straddle Ridge ( ) Center ( )
Front Slope ( ) Side ( )
Side Slope ( ) Back Slope ( )
Interior ( ) Exterior ( )

33. Number of Bays - Front 1 Side X
34. Wall Treatment:

Stone



Stone Treatment



Brick Patterns - Color _____

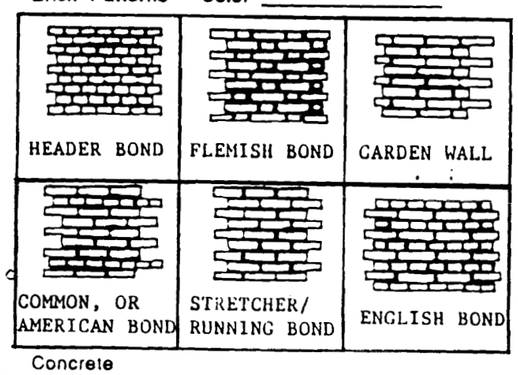

Concrete

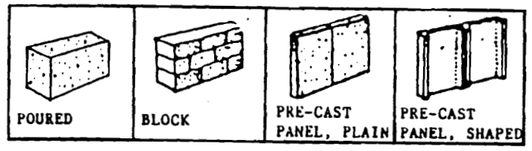

Metal

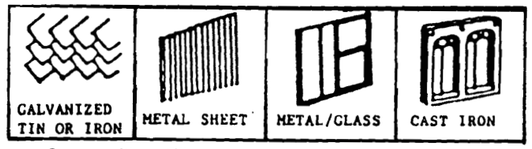

Composition Tile

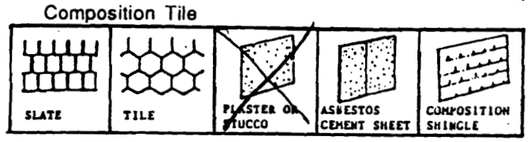

Wood - Painted Color _____

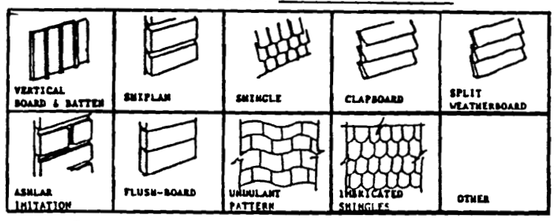

Dormers:
Hipped( ) Decorated( ) Facade( ) Sides( ) Rear( )

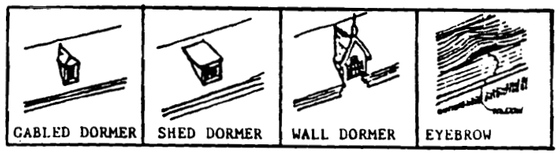

Windows - Painted Color _____

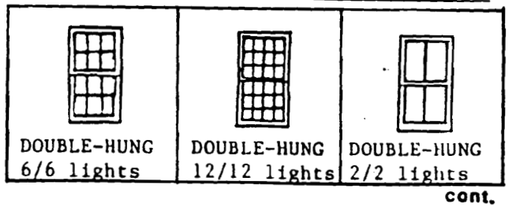

cont.



Surrounds - Plain ( ) Decorated ( ) Arch ( )
Pediment ( ) Shaped Lintel ( )
Placement - Regular ( ) Irregular ( )
Projecting Bays or Oriels ( )
Stained Glass yes( ) no( )
Modern Storm Windows yes( ) no( )

Doors:
Straight ( ) Arched ( ) Plain ( ) Decorated ( )
Modern Storm Doors yes( ) no( )
Typical Storefront yes(X) no( )
Unusual Treatment _____
covered by Mtl Facade

Window and Door Treatments

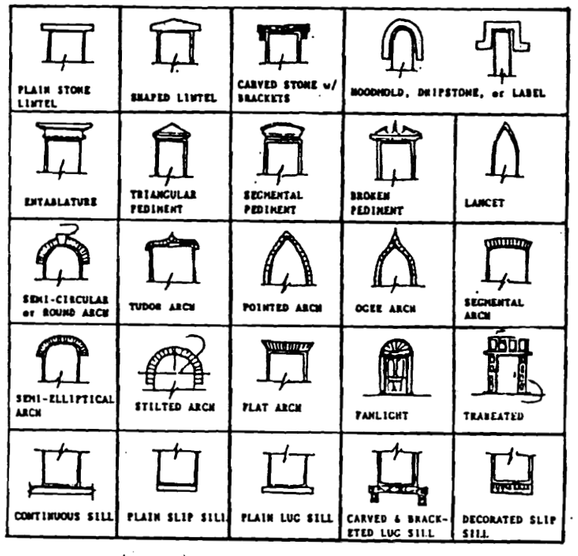

according to 1900 photo, 3 arched windows under metal facade
Appear to be stone arches, brick wall

Building Form Treatments

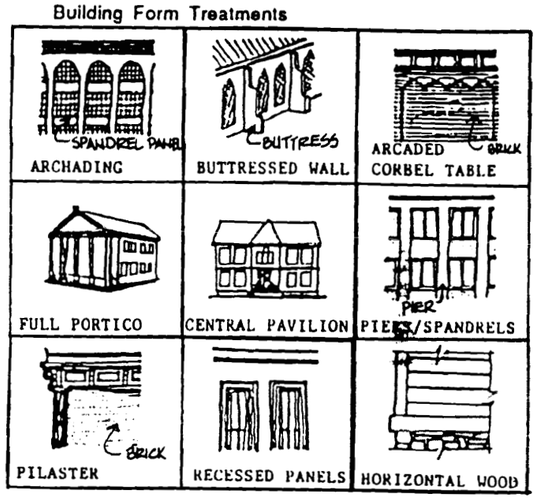

Miscellaneous

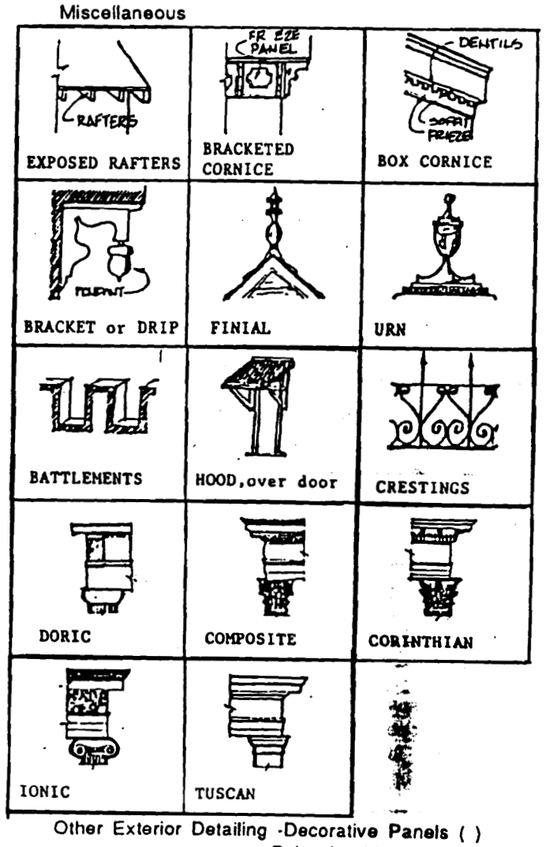

Other Exterior Detailing -Decorative Panels ( )
Balconies ( ) Quoins ( )
Date Stone ( ) Porch ( )
String or Belt Course ( )

- Where were the materials used for construction obtained: (i.e. Local brick-yards, quarries, out-of-state suppliers, etc.)

_____

_____

The Austin Agency
REAL ESTATE · INSURANCE

JP-HS 01-3

MISSOURI OFFICE OF HISTORIC PRESERVATION
ARCHITECTURAL/HISTORIC INVENTORY SURVEY FORM

1. NO. 70

2. COUNTY JASPER

3. LOCATION OF NEGATIVES POST ART MEMORIAL LIB.

4. PRESENT LOCAL NAME(S) OR DESIGNATION(S)
EPICENTER

5. OTHER NAME(S)
GLOVER BLOCK/WOOLWORTHS/NEWMANS DEPARTMENT ST.

6. SPECIFIC LEGAL LOCATION
TOWNSHIP ___ RANGE ___ SECTION ___
IF CITY OR TOWN, STREET ADDRESS
517 MAIN

7. CITY OR TOWN IF RURAL, VICINITY
JOPLIN

8. DESCRIPTION OF LOCATION

9. COORDINATES UTM
LAT
LONG

10. SITE( ) STRUCTURE( )
BUILDING(X) OBJECT( )

11. ON NATIONAL REGISTER YES( ) NO (X)

12. IS IT ELIGIBLE YES(X) NO( )

13. PART OF ESTAB. DISTRICT YES( ) NO(X)

14. DISTRICT POTENTIAL YES(X) NO( )

15. NAME OF ESTABLISHED DISTRICT

16. THEMATIC CATEGORY
COMMERCIAL

17. DATE(S) OR PERIOD
1899

18. STYLE OR DESIGN
COMMERCIAL

19. ARCHITECT OR ENGINEER

20. CONTRACTOR OR BUILDER

21. ORIGINAL USE, IF APPARENT
DRY GOODS

22. PRESENT USE
OFFICES

23. OWNERSHIP PUBLIC ( ) PRIVATE (X)

24. OWNER'S NAME AND ADDRESS IF KNOWN

25. OPEN TO PUBLIC YES( ) NO ( )

26. LOCAL CONTACT PERSON OR ORGANIZATION
JUDITH/PAUL BROCK
782-4332

27. OTHER SURVEY IN WHICH INCLUDED
NONE

28. NO.OF STORIES 2

29. BASEMENT YES( ) NO (X)

30. FOUNDATION MATERIAL
COURSED RUBBLE

31. WALL CONSTRUCTION
BRICK BEARING

32. ROOF TYPE & MATERIAL
FLAT

33. NO. OF BAYS
FRONT SIDE

34. WALL TREATMENT

35. PLAN SHAPE RECTANGLE

36. CHANGES (EXPLAIN IN NO.42) ADDITION( ) ALTERED (X) MOVED ( )

37. CONDITION
INTERIOR EXCELLENT
EXTERIOR GOOD

38. PRESERVATION UNDERWAY YES( ) NO(X)

39. ENDANGERED BY WHAT YES ( ) NO(X)

40. VISIBLE FROM PUBLIC ROAD YES(X) NO( )

41. DISTANCE FROM AND FRONTAGE ON ROAD
10/50

42. FURTHER DESCRIPTION OF IMPORTANT FEATURES
NEW FACADE - 1980

43. HISTORY AND SIGNIFICANCE

44. DESCRIPTION OF ENVIRONMENT AND OUTBUILDINGS

45. SOURCES OF INFORMATION

46. PREPARED BY
LAURA J. DERRICK

47. ORGANIZATION
BCCW/CASEY A/E

48. DATE
12/15/87

49. REVISION DATE(S)

RETURN THIS FORM WHEN COMPLETED TO: OFFICE OF HISTORIC PRESERVATION
P.O. BOX 176
JEFFERSON CITY, MISSOURI 65102

IF ADDITIONAL SPACE IS NEEDED, ATTACH SEPARATE SHEET(S) TO THIS FORM

JP-AR-.03 3



517 MAIN NO. 70

35. Plan Shape

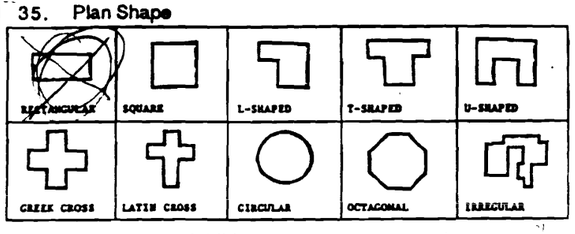

36. Changes - Addition _____
Alteration New Facade 1980
Moved _____

37. Apparent Condition - Exterior: ( )Excellent
(X)Good
( )Fair
( )Deteriorated
( )Ruins
( )No Visible Remains
Interior: (X) Excellent
( )Good
( )Fair
( )Deteriorated
( )Ruins
( )No Visible Remains

38. Rennovation Underway yes(X) no( )
Preservation Underway yes(X) no( )
Future Plans for Property to restore Facade to original

39. Endangered yes( ) no(X) By What ? _____

40. (N.A.)

41. Distance From Road 0 Frontage on Road 50

42. Further Description of Important Features:
Modern Brick and Metal Facade covers Vary nice late 19th century front - New Facade is handsome in appearance

43. Is this property associated with persons, events, development, movements, etc., significant to the history of the community, state, or nation ?
Briefly Explain: See note

44. Description of Environment and Outbuildings:
Is property integrally associated with any vistas, parks, landscapes ? yes( ) no(X) If yes, explain: _____

Environment - (X)Densely Built UP
( )Scattered Development
( )Open Land
Surrounding Buildings - (X)Similar Period
( )Later Period ( )Earlier Period
( )Institutional ( )Commercial
( )Industrial ( )Residential
( )Other _____
Property is prominent within environment - yes(X) no( ) In terms of quality of original facade

45. Documentation:
Indicate what legal records, county histories, maps, etc., were used to document facts about the property:
( )Court Records (chain of title ro abstract, etc.)
( )County Histories
(X)Old Photographs - Location _____
Approx. Date 1900
(X)Newspaper Clippings - Location _____
Date JDG 1/7/1900
(X)City Directories - Location _____
(X)Maps (plats, atlases) - Location _____
( )Other _____

46. Prepared By: R Miller Phone: _____
47. Organization: _____
48. Date _____
49. Date of Revision _____

Any Other Comments or Observations:

1) Cast Iron interior colums interior has been renovated

2) Original Facade is visible behind Brick and metal front Nice triple arched windows

3) Important early retail establishment - Newmans. (Gabe Newburger + Joseph Newman - very influential in growth of Joplin.)

4) Inside has been gutted, but kept original metal ceiling + iron columns.

10 JP:AS-003-103

JO. _____

INVENTORY SHEET

1. Inventory Number 90 (N.A.) 101
2. County Jasper
3. (N.A.)
4. Present Local Name(s) or Designation(s): EPICENTER
5. Other Historic Name(s) or Event(s): Glover Block, Woolworths, Newmans Dept. Store
6. Specific Location - Street Address: 517 MAIN
7. City Joplin State Missouri
8. Description of Location: Sketch the plan of the structure; indicate outbuildings and relationships to street; place X at main entrance, show porches, lightly shade one-story elements

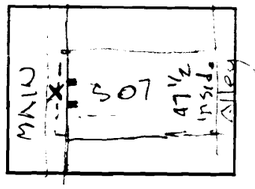

9. (N.A.)
10. Site ( ) Building (X) Structure ( ) Object ( )
11. (N.A.)
12. (N.A.)
13. Part of Proposed District ? yes(X) no( )
14. (N.A.)
15. Name of Proposed District Joplin Downtown

16. Thematic Catagory - Commercial (X) Railroad ( )
Mining ( ) Other ( ) _____
17. Date of Construction 1899
Period of Construction (N.A.) _____
Cost of Construction $20,000
18. Overall Architectural Aspect:
Style (N.A.) _____
- Is this type of structure common in the area now ? yes( ) no( )
- Was this type of structure common in the area in the past? yes(X) no( )
19. Architect or Designer _____
20. Contractor/Builder _____
21. Original Use dry goods store - Newmans
Subsequent Use Woolworths, misc. retail
22. Present Use - First Floor Offices
Other Floors Offices
23. Present Ownership - Public ( ) Private (X)
24. Original Owner H.B. Glover
Present Owner Judith + Paul Brock
Address/Phone 782-4332
25. Accessibility - Open to Public yes(X) no( )
Restricted yes( ) no( )
26. Local Contact Person or Organization : Above Phone: _____
27. (N.A.)

28. Number of Stories - 1( ) 2(X) 3( ) 4( ) _____
29. Basement - Full ( ) Crawl Space ( ) Partial ( )
None (X)

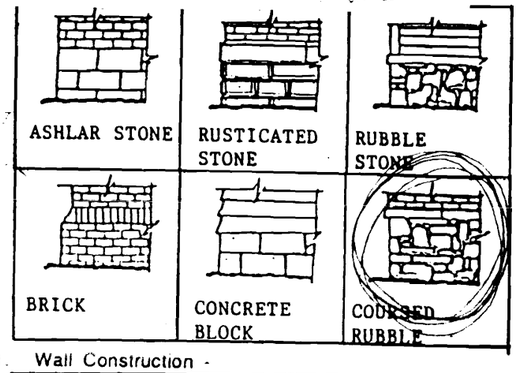

31. Wall Construction -

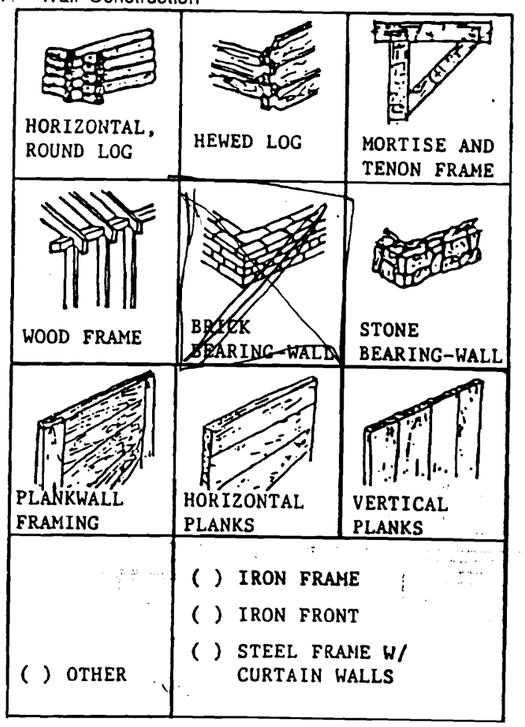

32. Roof Type -

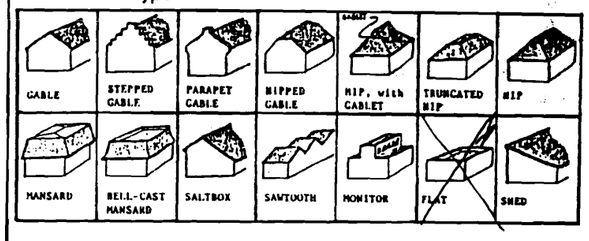

Roof Trim -



Multiple Roof Forms-Towers ( ) Metal Cresting ( )
Cupola ( ) Finials ( )
Other ( ) _____

Chimney - Straddle Ridge ( ) Center ( )
Front Slope ( ) Side ( )
Side Slope ( ) Back Slope ( )
Interior ( ) Exterior ( )

33. Number of Bays - Front 2 Side ___

34. Wall Treatment:

Stone



Stone Treatment



Brick Patterns - Color _____

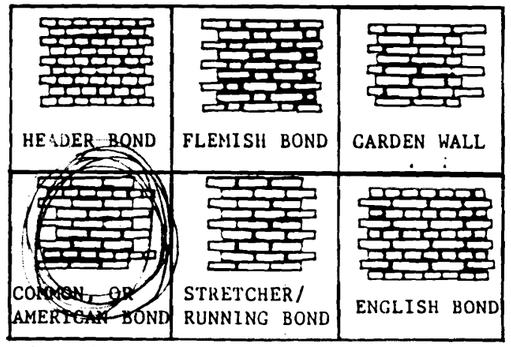

Concrete

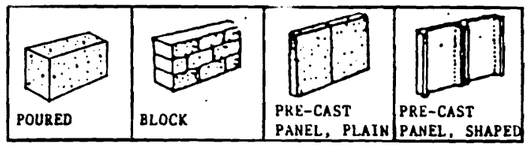

Metal

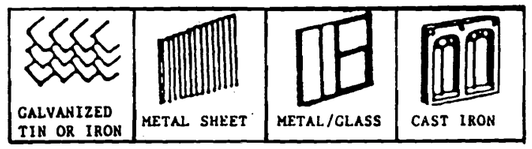

Composition Tile

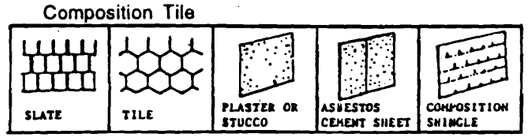

Wood - Painted Color _____

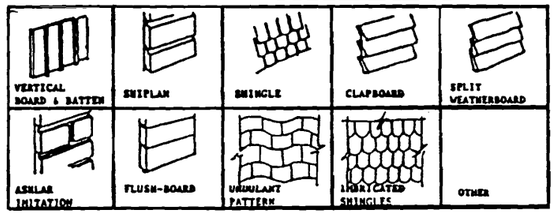

Dormers:
Hipped( ) Decorated( ) Facade( ) Sides( ) Rear( )



Windows - Painted Color _____

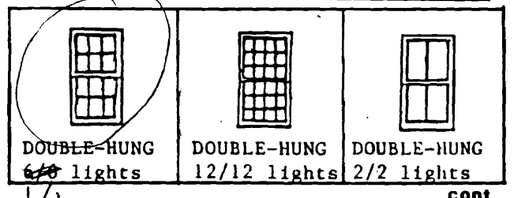

1/1

cont.

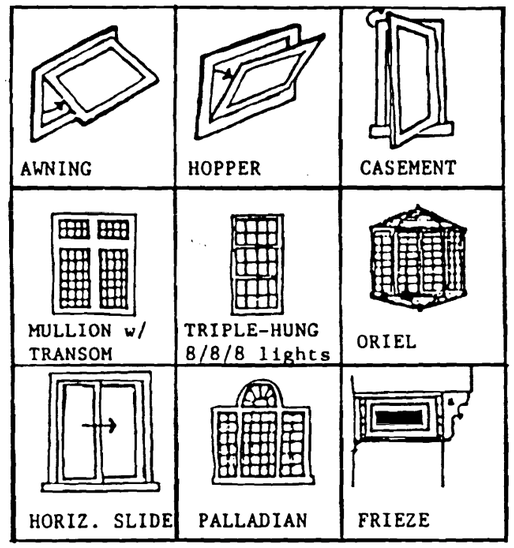

Surrounds - Plain ( ) Decorated ( ) Arch (X)
Pediment ( ) Shaped Lintel ( )
Placement - Regular (X) Irregular ( )
Projecting Bays or Oriels ( )
Stained Glass yes( ) no(X)
Modern Storm Windows yes( ) no(X)

Doors:
Straight ( ) Arched ( ) Plain ( ) Decorated ( )
Modern Storm Doors yes( ) no(X)
Typical Storefront yes(X) no( )
Unusual Treatment Arched Windows Behind Brick and MTL FACADE

Window and Door Treatments



Building Form Treatments ARCHED WINDOWS IN BEARING WALL

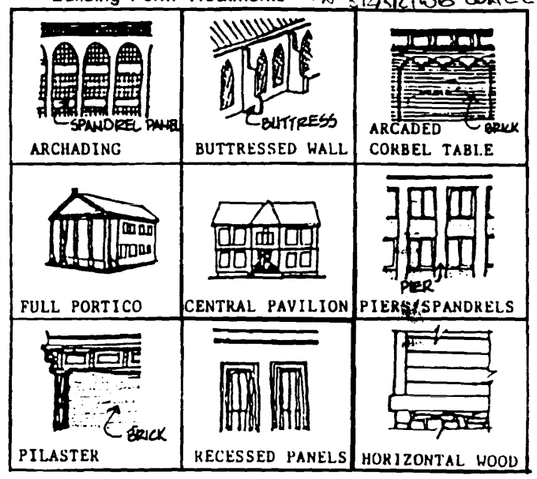

Miscellaneous

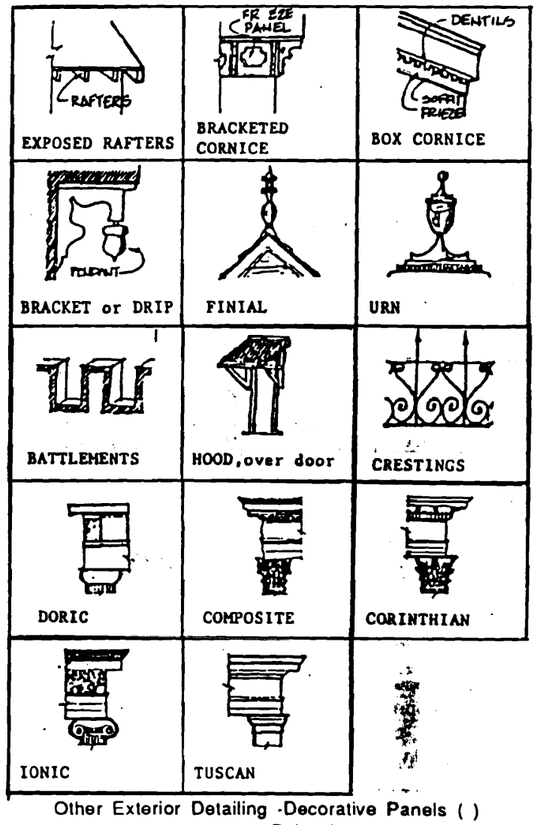

Other Exterior Detailing -Decorative Panels ( )
Balconies ( ) Quoins ( )
Date Stone ( ) Porch ( )
String or Belt Course ( )

- Where were the materials used for construction obtained: (i.e. Local brick-yards, quarries, out-of-state suppliers, etc.)

_____

_____

n
ncy
SURANCE

JP-AS-003

MISSOURI OFFICE OF HISTORIC PRESERVATION
ARCHITECTURAL/HISTORIC INVENTORY SURVEY FORM

1. NO. 71
2. COUNTY JASPER
3. LOCATION OF NEGATIVES POST ART MEMORIAL LIB.
4. PRESENT LOCAL NAME(S) OR DESIGNATION(S) NATURAL SHOULDER CLOTHING
5. OTHER NAME(S) MORSMON DENTIST
6. SPECIFIC LEGAL LOCATION TOWNSHIP ___ RANGE ___ SECTION ___ IF CITY OR TOWN, STREET ADDRESS 519 MAIN
7. CITY OR TOWN JOPLIN IF RURAL, VICINITY
8. DESCRIPTION OF LOCATION
9. COORDINATES UTM LAT LONG
10. SITE( ) STRUCTURE( ) BUILDING(X) OBJECT( )
11. ON NATIONAL REGISTER YES( ) NO (X)
12. IS IT ELIGIBLE YES(X) NO( )
13. PART OF ESTAB. DISTRICT YES( ) NO(X)
14. DISTRICT POTENTIAL YES(X) NO( )
15. NAME OF ESTABLISHED DISTRICT
16. THEMATIC CATEGORY COMMERCIAL
17. DATE(S) OR PERIOD 1890
18. STYLE OR DESIGN COMMERCIAL
19. ARCHITECT OR ENGINEER
20. CONTRACTOR OR BUILDER
21. ORIGINAL USE, IF APPARENT RETAIL/OFFICES
22. PRESENT USE VSACANT
23. OWNERSHIP PUBLIC ( ) PRIVATE (X)
24. OWNER'S NAME AND ADDRESS IF KNOWN WILLIAM L. RAINEY 782-6480
25. OPEN TO PUBLIC YES( ) NO ( )
26. LOCAL CONTACT PERSON OR ORGANIZATION
27. OTHER SURVEY IN WHICH INCLUDED NONE
28. NO.OF STORIES 2
29. BASEMENT FULL YES(X) NO ( )
30. FOUNDATION MATERIAL COURSED RUBBLE
31. WALL CONSTRUCTION BRICK BEARING
32. ROOF TYPE & MATERIAL FLAT
33. NO. OF BAYS FRONT SIDE
34. WALL TREATMENT SYNTHETIC PANELS
35. PLAN SHAPE RECTANGLE
36. CHANGES (EXPLAIN IN NO.42) ADDITION( ) ALTERED (X) MOVED ( )
37. CONDITION INTERIOR FAIR EXTERIOR FAIR
38. PRESERVATION UNDERWAY YES( ) NO(X)
39. ENDANGERED BY WHAT YES ( ) NO(X)
40. VISIBLE FROM PUBLIC ROAD YES(X) NO( )
41. DISTANCE FROM AND FRONTAGE ON ROAD 10/32
42. FURTHER DESCRIPTION OF IMPORTANT FEATURES NEW FACADE/WINDOWS FILLED W/CONCRETE BLOCK
43. HISTORY AND SIGNIFICANCE
44. DESCRIPTION OF ENVIRONMENT AND OUTBUILDINGS
45. SOURCES OF INFORMATION
46. PREPARED BY LAURA J. DERRICK
47. ORGANIZATION BCCW/CASEY A/E
48. DATE 12/15/87
49. REVISION DATE(S)

RETURN THIS FORM WHEN COMPLETED TO: OFFICE OF HISTORIC PRESERVATION P.O. BOX 176 JEFFERSON CITY, MISSOURI 65102

IF ADDITIONAL SPACE IS NEEDED, ATTACH SEPARATE SHEET(S) TO THIS FORM



519 MAIN NO. 71

35. Plan Shape

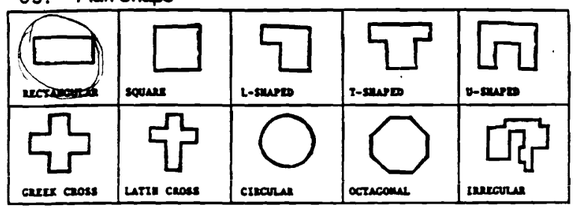

36. Changes - Addition _____
Alteration _____
Moved _____

37. Apparent Condition - Exterior: ( )Excellent
( )Good
(X)Fair
( )Deteriorated
( )Ruins
( )No Visible Remains
Interior: ( ) Excellent
( )Good
(X)Fair
( )Deteriorated
( )Ruins
( )No Visible Remains

38. Rennovation Underway yes( ) no(X)
Preservation Underway yes( ) no(X)
Future Plans for Property _____

39. Endangered yes( ) no(X) By What ? _____

40. (N.A.)
41. Distance From Road 0 Frontage on Road 32'

42. Further Description of Important Features:
Upstairs is vacant offices

43. Is this property associated with persons, events, development, movements, etc., significant to the history of the community, state, or nation ?
Briefly Explain: _____

44. Description of Environment and Outbuildings:
Is property integrally associated with any vistas, parks, landscapes ? yes( ) no(X) If yes, explain: _____

Environment - (X)Densely Built UP
( )Scattered Development
( )Open Land
Surrounding Buildings - (X)Similar Period
( )Later Period ( )Earlier Period
( )Institutional ( )Commercial
( )Industrial ( )Residential
( )Other _____
Property is prominent within environment - yes( ) no(X)

45. Documentation:
Indicate what legal records, county histories, maps, etc., were used to document facts about the property:
( )Court Records (chain of title ro abstract, etc.)
( )County Histories
(X)Old Photographs - Location 1900
Approx. Date _____
(X)Newspaper Clippings - Location _____
Date _____
(X)City Directories - Location _____
(X)Maps (plats, atlases) - Location _____
( )Other _____

46. Prepared By: _____ Phone: _____
47. Organization: _____
48. Date _____
49. Date of Revision _____

Any Other Comments or Observations:

Front [illegible] visible behind "New Facade Windows Filled w/ Concrete Block

Floor Construction is Reinf Conc

1900 photo

I love this! "Morsman Painless Dentist" →

JOI [illegible] JP-AS-003 [illegible]

INVENTORY SHEET

1. Inventory Number 97 (N.A.)
2. County Jasper
3. (N.A.)
4. Present Local Name(s) or Designation(s): Natural Shoulder clothing (vacant)
5. Other Historic Name(s) or Event(s): Morsmon Dentist

6. Specific Location - Street Address: 519 S MAIN (originally 519½)
7. City Joplin State Missouri
8. Description of Location: Sketch the plan of the structure; indicate outbuildings and relationships to street; place X at main entrance, show porches, lightly shade one-story elements

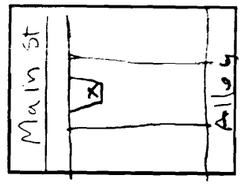

9. (N.A.)
10. Site ( ) Building (X) Structure ( ) Object ( )
11. (N.A.)
12. (N.A.)
13. Part of Proposed District ? yes(X) no( )
14. (N.A.)
15. Name of Proposed District Joplin Downtown

16. Thematic Catagory - Commercial (X) Railroad ( )
Mining ( ) Other ( )
17. Date of Construction 1890?
Period of Construction (N.A.)
Cost of Construction _____
18. Overall Architectural Aspect:
Style (N.A.)
- Is this type of structure common in the area now ? yes(X) no( )
- Was this type of structure common in the area in the past? yes(X) no( )
19. Architect or Designer ?
20. Contractor/Builder _____
21. Original Use misc. retail, offices upper
Subsequent Use " "
22. Present Use - First Floor Vacant (Clothing store)
Other Floors Vacant
23. Present Ownership - Public ( ) Private (X)
24. Original Owner _____
Present Owner William L. Rainey
Address/Phone 782-0480
25. Accessibility - Open to Public yes( ) no(X)
Restricted yes(X) no( )
26. Local Contact Person or Organization : Above Phone: above
27. (N.A.)

28. Number of Stories - 1( ) 2(X) 3( ) 4( ) _____
29. Basement - Full (X) Crawl Space ( ) Partial ( )
None ( )

30. Foundation Type -

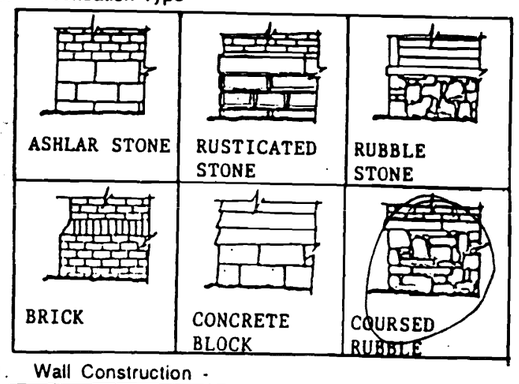

31. Wall Construction -

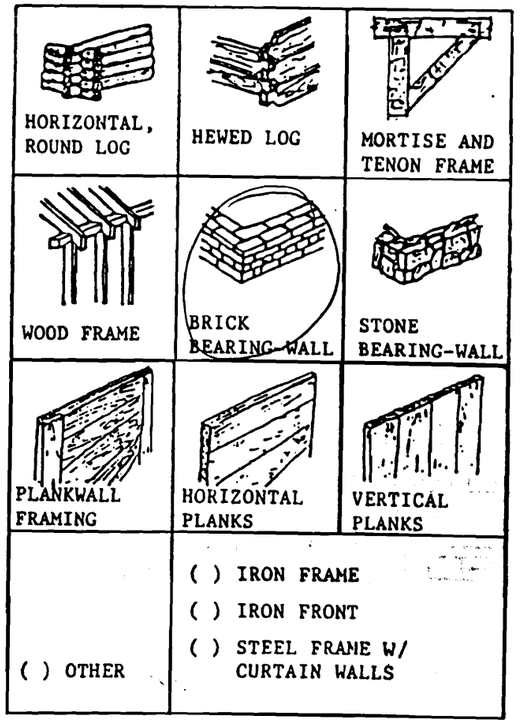

32. Roof Type -

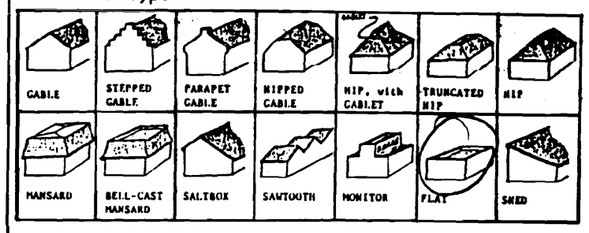

Roof Trim -



"Modern" Facade

Multiple Roof Forms-Towers ( ) Metal Cresting ( )
Cupola ( ) Finials ( )
Other ( ) _____

Chimney - Straddle Ridge ( ) Center ( )
Front Slope ( ) Side ( )
Side Slope ( ) Back Slope ( )
Interior ( ) Exterior ( )

33. Number of Bays - Front 1 Side —
34. Wall Treatment: synthetic panels
Stone



Stone Treatment

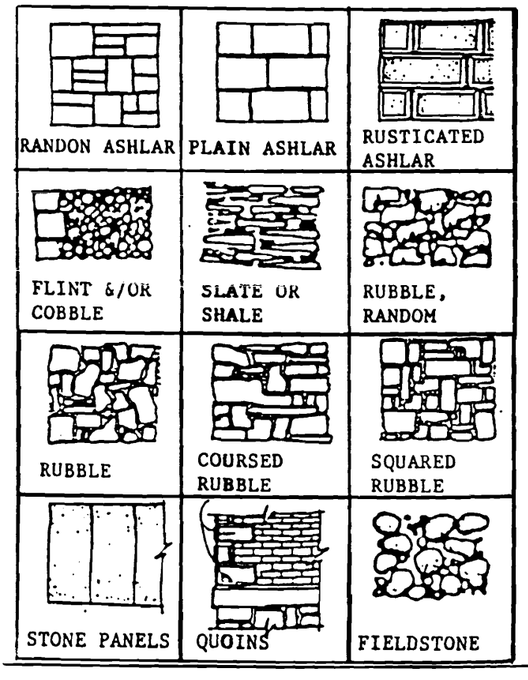

Brick Patterns - Color _____

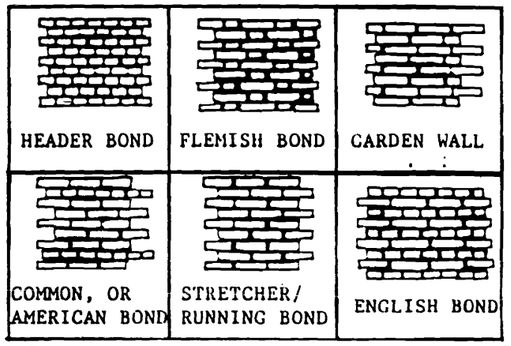

Concrete



Metal

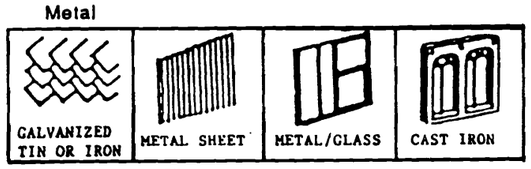

Composition Tile

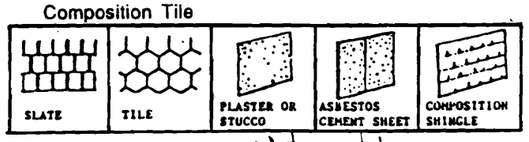

Wood - Painted Color Not visable

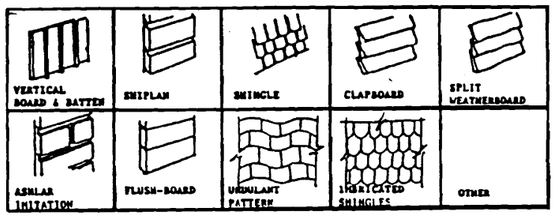

Dormers:
Hipped( ) Decorated( ) Facade( ) Sides( ) Rear( )



Windows - Painted Color _____

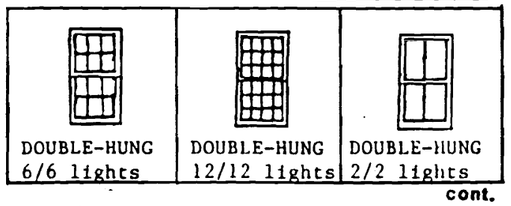

cont.

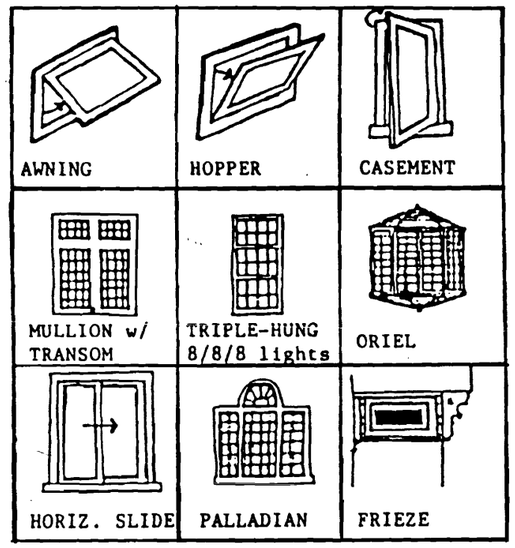

Surrounds - Plain ( ) Decorated ( ) Arch ( )
Pediment ( ) Shaped Lintel ( )
Placement - Regular ( ) Irregular ( )
Projecting Bays or Oriels ( )
Stained Glass yes( ) no( )
Modern Storm Windows yes( ) no( )

Doors:
Straignt ( ) Arched ( ) Plain ( ) Decorated ( )
Modern Storm Doors yes( ) no( )
Typical Storefront yes( ) no( )
Unusual Treatment _____

Window and Door Treatments



Building Form Treatments

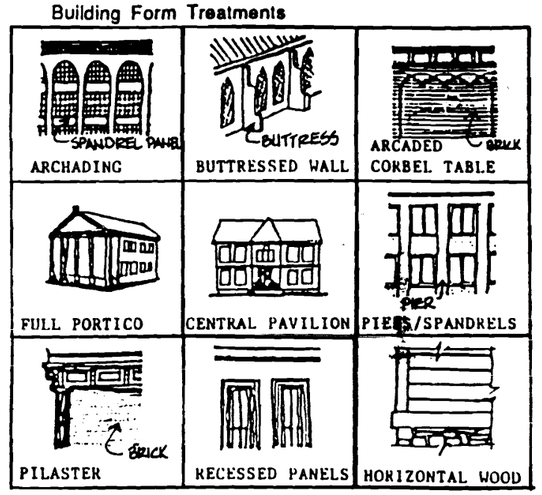

Miscellaneous

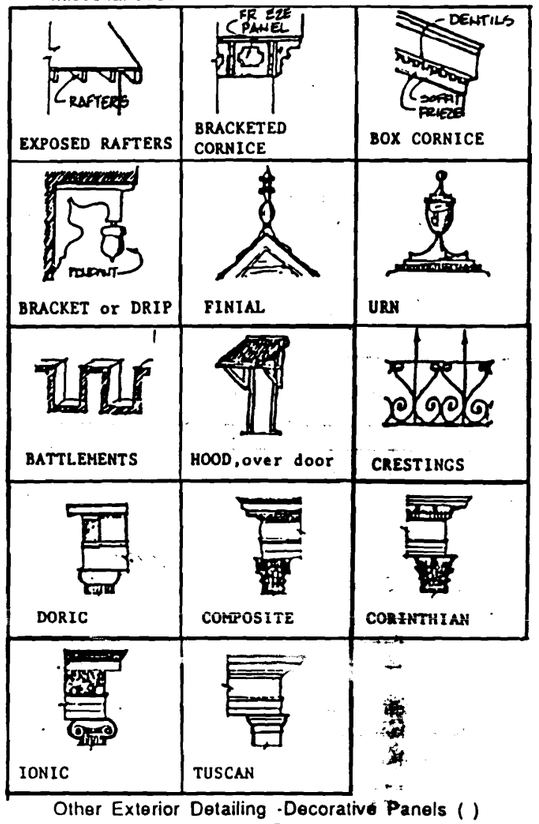

Other Exterior Detailing -Decorative Panels ( )
Balconies ( ) Quoins ( )
Date Stone ( ) Porch ( )
String or Belt Course ( )

- Where were the materials used for construction obtained: (i.e. Local brick-yards, quarries, out-of-state suppliers, etc.)

_____

_____

The Natural Shoulder
for Her

JP-AS 003-1

MISSOURI OFFICE OF HISTORIC PRESERVATION
ARCHITECTURAL/HISTORIC INVENTORY SURVEY FORM

1. NO. 27

2. COUNTY JASPER

3. LOCATION OF NEGATIVES POST ART MEMORIAL LIB.

4. PRESENT LOCAL NAME(S) OR DESIGNATION(S) THE EMPRESS

5. OTHER NAME(S) PHILADELPHIA CANDY/HIPPODROME THEATRE

6. SPECIFIC LEGAL LOCATION TOWNSHIP____ RANGE____ SECTION____ IF CITY OR TOWN, STREET ADDRESS 520 MAIN

7. CITY OR TOWN IF RURAL, VICINITY JOPLIN

8. DESCRIPTION OF LOCATION

9. COORDINATES UTM LAT LONG

10. SITE( ) STRUCTURE( ) BUILDING(X) OBJECT( )

11. ON NATIONAL REGISTER YES( ) NO (X)

12. IS IT ELIGIBLE YES(X) NO( )

13. PART OF ESTAB. DISTRICT YES( ) NO(X)

14. DISTRICT POTENTIAL YES(X NO( )

15. NAME OF ESTABLISHED DISTRICT

16. THEMATIC CATEGORY COMMERCIAL

17. DATE(S) OR PERIOD 1909

18. STYLE OR DESIGN COMM. RENNAISS. REVIVAL

19. ARCHITECT OR ENGINEER

20. CONTRACTOR OR BUILDER

21. ORIGINAL USE, IF APPARENT CANDY STORE

22. PRESENT USE GIFT SHOP

23. OWNERSHIP PUBLIC ( ) PRIVATE (X)

24. OWNER'S NAME AND ADDRESS IF KNOWN CARDINAL SCALES MWF 10-2 782-1985

25. OPEN TO PUBLIC YES(X) NO ( )

26. LOCAL CONTACT PERSON OR ORGANIZATION BECKY WHILER-CARVER 782-1985

27. OTHER SURVEY IN WHICH INCLUDED NONE

28. NO.OF STORIES 2

29. BASEMENT YES( ) NO (X)

30. FOUNDATION MATERIAL

31. WALL CONSTRUCTION BRICK BEARING

32. ROOF TYPE & MATERIAL FLAT

33. NO. OF BAYS FRONT SIDE

34. WALL TREATMENT BRICK W/QUOINS

35. PLAN SHAPE RECTANGLE

36. CHANGES (EXPLAIN IN NO.42) ADDITION( ) ALTERED ( ) MOVED ( )

37. CONDITION INTERIOR EXCELLENT EXTERIOR EXCELLENT

38. PRESERVATION UNDERWAY YES( ) NO(X)

39. ENDANGERED BY WHAT YES ( ) NO(X)

40. VISIBLE FROM PUBLIC ROAD YES(X) NO( )

41. DISTANCE FROM AND FRONTAGE ON ROAD 10/25

42. FURTHER DESCRIPTION OF IMPORTANT FEATURES
FRONT ENTRANCE MOVED IN 1978, MAIN FACADE ON FIRST LEVEL COVERED WITH SIDING AND EXISTING DOOR/WINDOWS REPLACED.

43. HISTORY AND SIGNIFICANCE

44. DESCRIPTION OF ENVIRONMENT AND OUTBUILDINGS

45. SOURCES OF INFORMATION

46. PREPARED BY LAURA J. DERRICK

47. ORGANIZATION BCCW/CASEY A/E

RETURN THIS FORM WHEN COMPLETED TO: OFFICE OF HISTORIC PRESERVATION
IF ADDITIONAL SPACE IS NEEDED, ATTACH SEPARATE SHEET(S) TO THIS FORM
P.O. BOX 176
JEFFERSON CITY, MISSOURI 65102

48. DATE 12/15/87

49. REVISION DATE(S)

35. Plan Shape

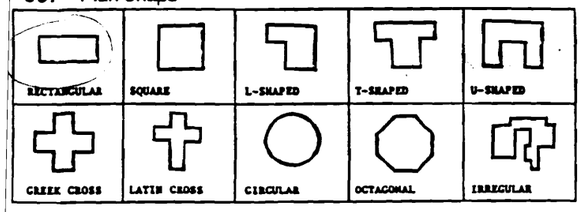

36. Changes - Addition _____
Alteration _____
Moved _____

37. Apparent Condition - Exterior: (X)Excellent
( )Good
( )Fair
( )Deteriorated
( )Ruins
( )No Visible Remains

Interior: (X) Excellent
( )Good
( )Fair
( )Deteriorated
( )Ruins
( )No Visible Remains

38. Rennovation Underway yes( ) no(X)
Preservation Underway yes( ) no(X)
Future Plans for Property might remove metal siding from back exterior

39. Endangered yes( ) no(X) By What ? _____

40. (N.A.)
41. Distance From Road 10 Frontage on Road 25

42. Further Description of Important Features:
nice decorative brickwork

43. Is this property associated with persons, events, development, movements, etc., significant to the history of the community, state, or nation ?
Briefly Explain: _____

44. Description of Environment and Outbuildings:
Is property integrally associated with any vistas, parks, landscapes ? yes( ) no(X) If yes, explain: _____

Environment - (X)Densely Built UP
( )Scattered Development
( )Open Land

Surrounding Buildings - (X)Similar Period
( )Later Period ( )Earlier Period
( )Institutional (X)Commercial
( )Industrial ( )Residential
( )Other _____

Property is prominent within environment - yes( ) no( )

45. Documentation:
Indicate what legal records, county histories, maps, etc., were used to document facts about the property:
( )Court Records (chain of title ro abstract, etc.)
( )County Histories
( )Old Photographs - Location _____
Approx. Date _____
( )Newspaper Clippings - Location _____
Date _____
(Y)City Directories - Location _____
(Y)Maps (plats, atlases) - Location _____
( )Other _____

46. Prepared By: C. J. Wintrey Phone: _____
47. Organization: _____
48. Date 1-27
49. Date of Revision _____

Any Other Comments or Observations:
1) not on 1906 [illegible] time I could find in directory, 1907-1909 - Philadelphia Candy Co - Charles [illegible]
2) Hippodrome Theater, 1917-1939. 520 Main was lobby. Crossed alley to auditorium at 517-523 Joplin
3) After 1935, museum [illegible] Shrine



27 JP-AS-003-105

JOPLIN HISTORIC SURVEY - INVENTORY SHEET

1. Inventory Number 61 (N.A.)
2. County Jasper
3. (N.A.)
4. Present Local Name(s) or Designation(s):
The Empress
5. Other Historic Name(s) or Event(s):
Philadelphia Candy / Hippodrome Theater

6. Specific Location - Street Address:
520 Main
7. City Joplin State Missouri
8 Description of Location:
Sketch the plan of the structure; indicate out-buildings and relationships to street; place X at main entrance, show porches, lightly shade one-story elements



9. (N.A.)
10. Site ( ) Building (✓) Structure ( ) Object ( )
11. (N.A.)
12. (N.A.)
13. Part of Proposed District ? yes(✓) no( )
14. (N.A.)
15. Name of Proposed District Joplin Downtown

16. Thematic Catagory - Commercial (✓) Railroad ( )
Mining ( ) Other ( )
17. Date of Construction 1909 ? see note
Period of Construction (N.A.)
Cost of Construction _____
18. Overall Architectural Aspect:
Style (N.A.)
- Is this type of structure common in the area now ? yes( ) no( )
- Was this type of structure common in the area in the past? yes( ) no( )
19. Architect or Designer _____
20. Contractor/Builder _____
21. Original Use candy store
Subsequent Use theatre
22. Present Use - First Floor gift shop
Other Floors " "
23. Present Ownership - Public ( ) Private ( )
24. Original Owner Charles Magen? (note 1)
Present Owner Carnival Scalos
Address/Phone [illegible] 782-1985
25. Accessibility - Open to Public yes( ) no( )
Restricted yes( ) no( )
26. Local Contact Person or Organization :
Becky Whitter-Carver Phone: 782-1985
27. (N.A.)

28. Number of Stories - 1( ) 2(✓) 3( ) 4( )
29. Basement - Full ( ) Crawl Space ( ) Partial ( )
None (✓)

30. Foundation Type -

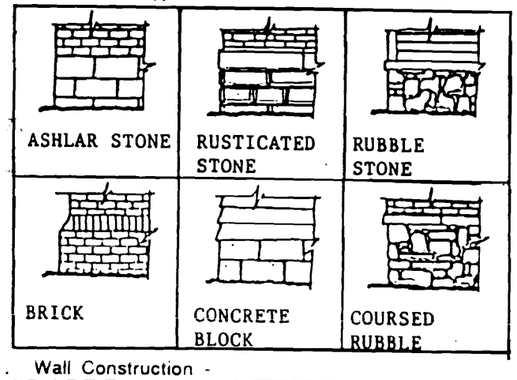

31. Wall Construction -

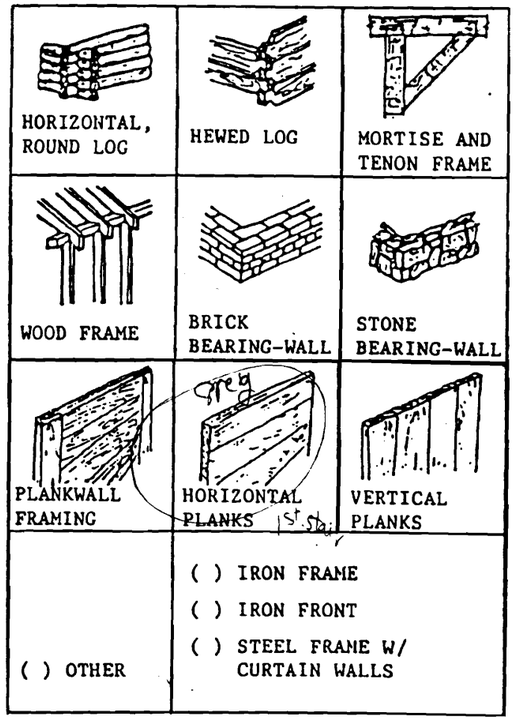

32. Roof Type -

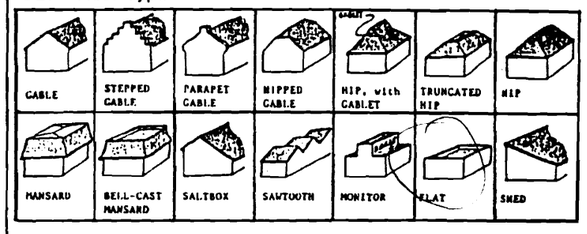

Roof Trim -



Multiple Roof Forms-Towers ( ) Metal Cresting ( )
Cupola ( ) Finials ( )
Other ( ) _____

Chimney - Straddle Ridge ( ) Center ( )
Front Slope ( ) Side ( )
Side Slope ( ) Back Slope ( )
Interior ( ) Exterior (✓)

33. Number of Bays - Front _____ Side _____

1. Wall Treatment:

Stone



Stone Treatment

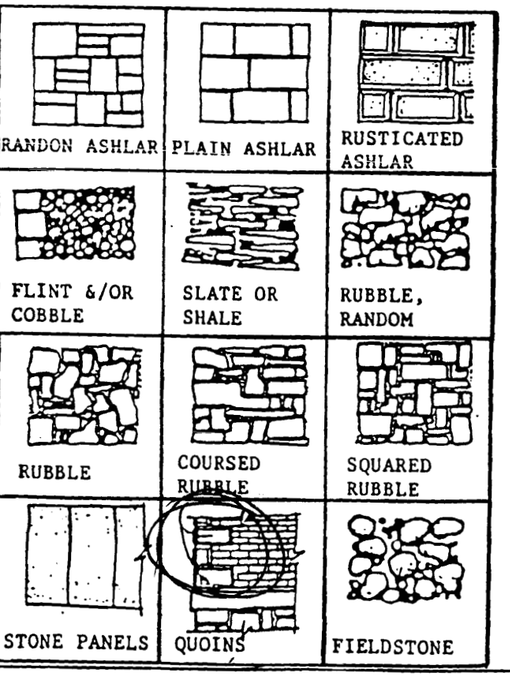

Brick Patterns - Color dark red-brown bumpy

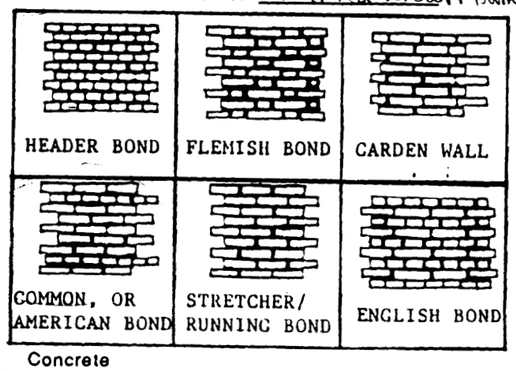

Concrete

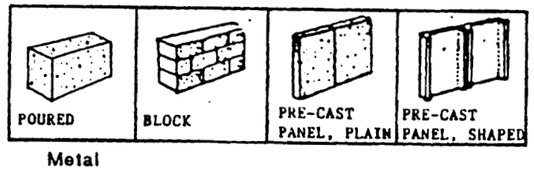

Metal

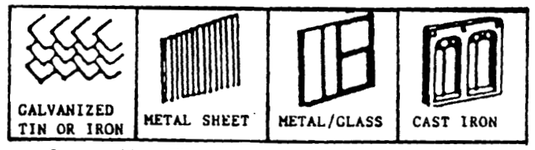

Composition Tile

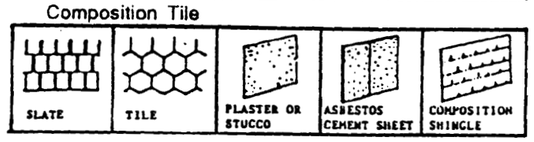

Wood - Painted Color _____

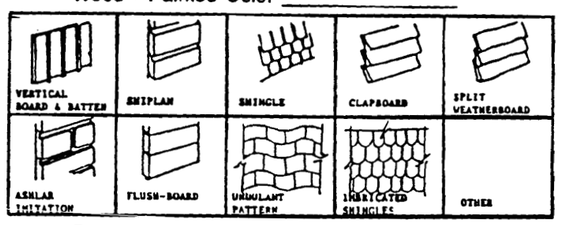

Dormers:
Hipped( ) Decorated( ) Facade( ) Sides( ) Rear( )

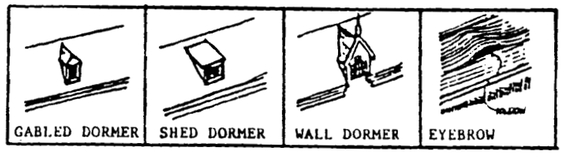

Windows - Painted Color grey

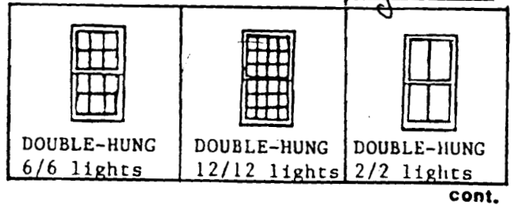

cont.

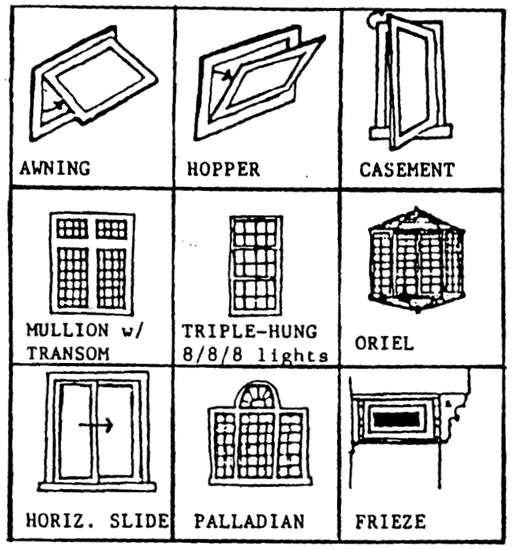

Surrounds - Plain ( ) Decorated ( ) Arch ( )
Pediment ( ) Shaped Lintel ( )
Placement - Regular ( ) Irregular ( )
Projecting Bays or Oriels ( )
Stained Glass yes( ) no( )
Modern Storm Windows yes( ) no( )

Doors:
Straight ( ) Arched ( ) Plain ( ) Decorated ( )
Modern Storm Doors yes( ) no( )
Typical Storefront yes( ) no(✓)
Unusual Treatment _____

Window and Door Treatments



front 4 arched windows brick

and 2 story center in arched brick windows 5 on side

Building Form Treatments

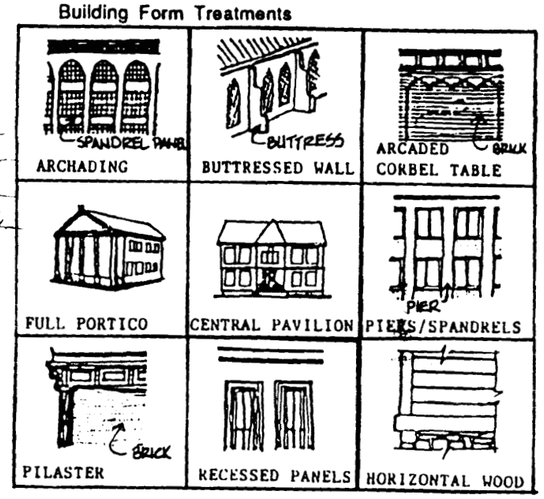

Miscellaneous

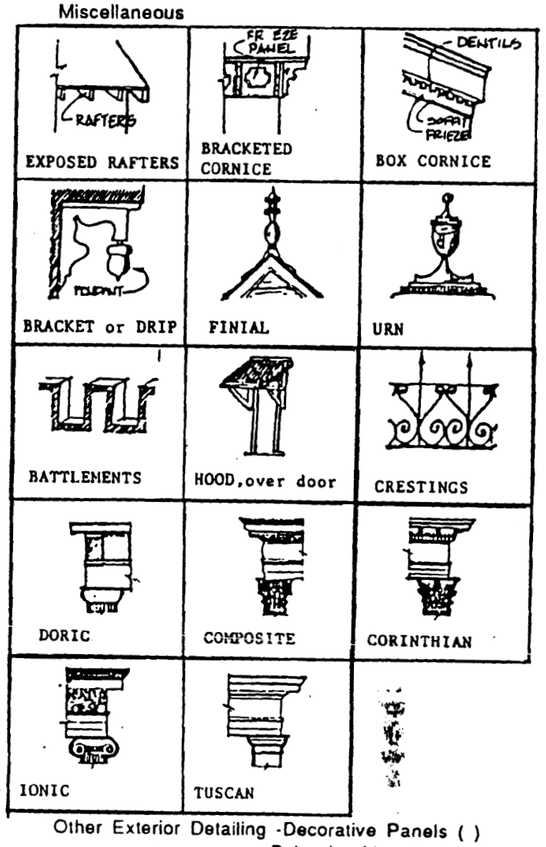

Other Exterior Detailing -Decorative Panels ( )
Balconies ( ) Quoins ( )
Date Stone ( ) Porch ( )
String or Belt Course ( )

- Where were the materials used for construction obtained: (i.e. Local brick-yards, quarries, out-of-state suppliers, etc.)

_____

_____


The Empress

MISSOURI OFFICE OF HISTORIC PRESERVATION
ARCHITECTURAL/HISTORIC INVENTORY SURVEY FORM

1. NO. 72

2. COUNTY JASPER

3. LOCATION OF NEGATIVES POST ART MEMORIAL LIB.

4. PRESENT LOCAL NAME(S) OR DESIGNATION(S)
BARCLAY'S

5. OTHER NAME(S)
MORSMON DENTIST/WINGOS PHOTOGRAPHY

6. SPECIFIC LEGAL LOCATION
TOWNSHIP ____ RANGE ____ SECTION ____
IF CITY OR TOWN, STREET ADDRESS
521 MAIN

7. CITY OR TOWN JOPLIN IF RURAL, VICINITY

8. DESCRIPTION OF LOCATION

9. COORDINATES UTM
LAT
LONG

10. SITE( ) STRUCTURE( )
BUILDING(X) OBJECT( )

11. ON NATIONAL REGISTER YES( ) NO (X)

12. IS IT ELIGIBLE YES(X) NO( )

13. PART OF ESTAB. DISTRICT YES( ) NO(X)

14. DISTRICT POTENTIAL YES(X) NO( )

15. NAME OF ESTABLISHED DISTRICT

16. THEMATIC CATEGORY
COMMERCIAL

17. DATE(S) OR PERIOD
CA. 1902 (?)

18. STYLE OR DESIGN
COMMERCIAL

19. ARCHITECT OR ENGINEER

20. CONTRACTOR OR BUILDER

21. ORIGINAL USE, IF APPARENT
DRY GOODS/DENTIST

22. PRESENT USE
DRESS SHOP

23. OWNERSHIP PUBLIC ( ) PRIVATE (X)

24. OWNER'S NAME AND ADDRESS IF KNOWN

25. OPEN TO PUBLIC YES( ) NO ( )

26. LOCAL CONTACT PERSON OR ORGANIZATION
ETHEY BARCLAY
782-9040

27. OTHER SURVEY IN WHICH INCLUDED
NONE

28. NO.OF STORIES 2

29. BASEMENT FULL YES(X) NO ( )

30. FOUNDATION MATERIAL
COURSED RUBBLE

31. WALL CONSTRUCTION
BRICK BEARING

32. ROOF TYPE & MATERIAL
FLAT

33. NO. OF BAYS
FRONT SIDE

34. WALL TREATMENT
SHEET METAL

35. PLAN SHAPE RECTANGLE

36. CHANGES (EXPLAIN IN NO.42) ADDITION( ) ALTERED (X) MOVED ( )

37. CONDITION
INTERIOR FAIR
EXTERIOR FAIR

38. PRESERVATION UNDERWAY YES( ) NO(X)

39. ENDANGERED BY WHAT YES ( ) NO(X)

40. VISIBLE FROM PUBLIC ROAD YES(X) NO( )

41. DISTANCE FROM AND FRONTAGE ON ROAD
10/25

42. FURTHER DESCRIPTION OF IMPORTANT FEATURES

43. HISTORY AND SIGNIFICANCE

44. DESCRIPTION OF ENVIRONMENT AND OUTBUILDINGS

45. SOURCES OF INFORMATION

46. PREPARED BY
LAURA J. DERRICK

47. ORGANIZATION
BCCW/CASEY A/E

RETURN THIS FORM WHEN COMPLETED TO: OFFICE OF HISTORIC PRESERVATION
P.O. BOX 176
JEFFERSON CITY, MISSOURI 65102

IF ADDITIONAL SPACE IS NEEDED, ATTACH SEPARATE SHEET(S) TO THIS FORM

48. DATE 12/15/87

49. REVISION DATE(S)

35. Plan Shape

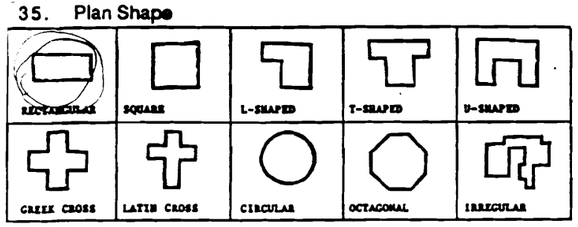

36. Changes - Addition _____
Alteration _____
Moved _____

37. Apparent Condition - Exterior: ( )Excellent
( )Good
(X)Fair
( )Deteriorated
( )Ruins
( )No Visible Remains
Interior: ( ) Excellent
( )Good
(X)Fair
( )Deteriorated
( )Ruins
( )No Visible Remains

38. Rennovation Underway yes( ) no( )
Preservation Underway yes( ) no( )
Future Plans for Property Restore Facade eventually

39. Endangered yes( ) no(X) By What ? _____

40. (N.A.)
41. Distance From Road 10 Frontage on Road 25

42. Further Description of Important Features:

43. Is this property associated with persons, events, development, movements, etc., significant to the history of the community, state, or nation ?
Briefly Explain: _____

44. Description of Environment and Outbuildings:
Is property integrally associated with any vistas, parks, landscapes ? yes( ) no( ) If yes, explain: _____

Environment - (X)Densely Built UP
( )Scattered Development
( )Open Land
Surrounding Buildings - (X)Similar Period
( )Later Period ( )Earlier Period
( )Institutional ( )Commercial
( )Industrial ( )Residential
( )Other _____
Property is prominent within environment - yes( ) no(X)

45. Documentation:
Indicate what legal records, county histories, maps, etc., were used to document facts about the property:
( )Court Records (chain of title ro abstract, etc.)
( )County Histories
( )Old Photographs - Location _____
Approx. Date _____
( )Newspaper Clippings - Location _____
Date _____
(X)City Directories - Location _____
(X)Maps (plats, atlases) - Location _____
( )Other _____
46. Prepared By: _____ Phone: _____
47. Organization: _____
48. Date _____
49. Date of Revision _____

Any Other Comments or Observations:

Wingos - local business for ca. 70 years. Finally went out of business in 1987. (A nostalgic favorite of native Joplinites)

72 JP-AS-CU3-106

JO

INVENTORY SHEET

1. Inventory Number 98 (N.A.)
2. County Jasper
3. (N.A.)
4. Present Local Name(s) or Designation(s): Barclays
5. Other Historic Name(s) or Event(s): Morsmon Dentist, Wingos Photography
6. Specific Location - Street Address: 521 MAIN
7. City Joplin State Missouri
8. Description of Location: Sketch the plan of the structure; indicate outbuildings and relationships to street; place X at main entrance, show porches, lightly shade one-story elements

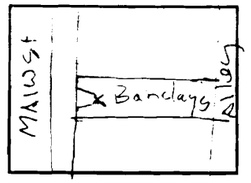

9. (N.A.)
10. Site ( ) Building (X) Structure ( ) Object ( )
11. (N.A.)
12. (N.A.)
13. Part of Proposed District ? yes(X) no( )
14. (N.A.)
15. Name of Proposed District Joplin_Downtown

16. Thematic Catagory - Commercial (X) Railroad ( )
Mining ( ) Other ( )
17. Date of Construction Ca 1902?
Period of Construction (N.A.)
Cost of Construction _____
18. Overall Architectural Aspect:
Style (N.A.)
- Is this type of structure common in the area now ? yes( ) no( )
- Was this type of structure common in the area in the past? yes(X) no( )
19. Architect or Designer _____
20. Contractor/Builder _____
21. Original Use Dry Goods, dentist
Subsequent Use Photography Studio
22. Present Use - First Floor Dress Shop (formal)
Other Floors Vacant
23. Present Ownership - Public ( ) Private (X)
24. Original Owner _____
Present Owner Ethey Barclay
Address/Phone 782 9040
25. Accessibility - Open to Public yes(X) no( )
Restricted yes( ) no( )
26. Local Contact Person or Organization :
Above Phone: _____
27. (N.A.)

28. Number of Stories - 1( ) 2(X) 3( ) 4( ) _____
29. Basement - Full (X) Crawl Space ( ) Partial ( )
None ( )

Type -

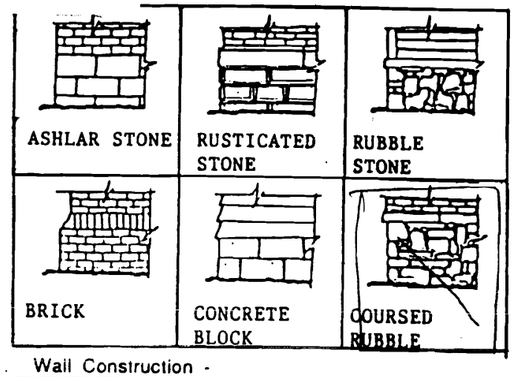

31. Wall Construction -

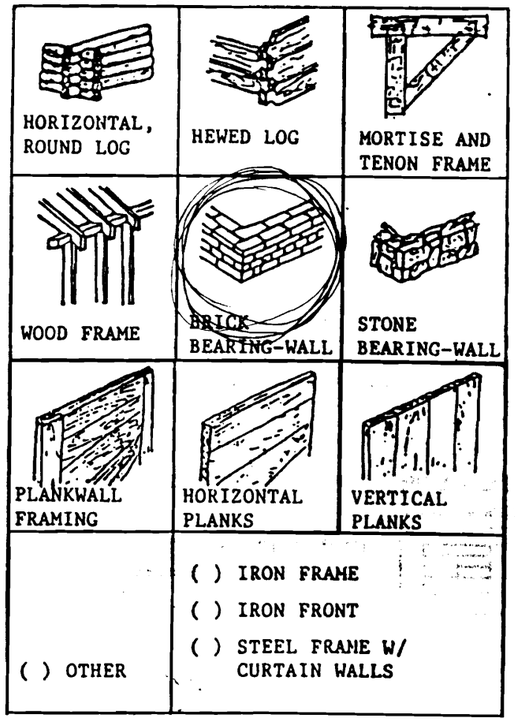

32. Roof Type -

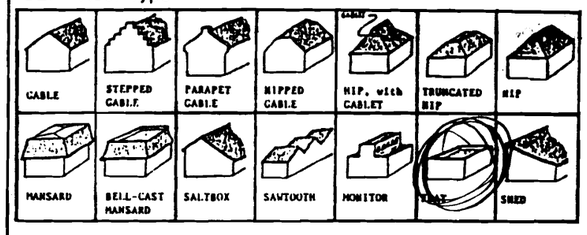

Roof Trim - Behind Mtl Facade



Multiple Roof Forms-Towers ( ) Metal Cresting ( )
Cupola ( ) Finials ( )
Other ( ) _____

Chimney - Straddle Ridge ( ) Center ( )
Front Slope ( ) Side ( )
Side Slope ( ) Back Slope ( )
Interior ( ) Exterior ( )

33. Number of Bays - Front _____ Side _____
34. Wall Treatment:

Stone



Stone Treatment

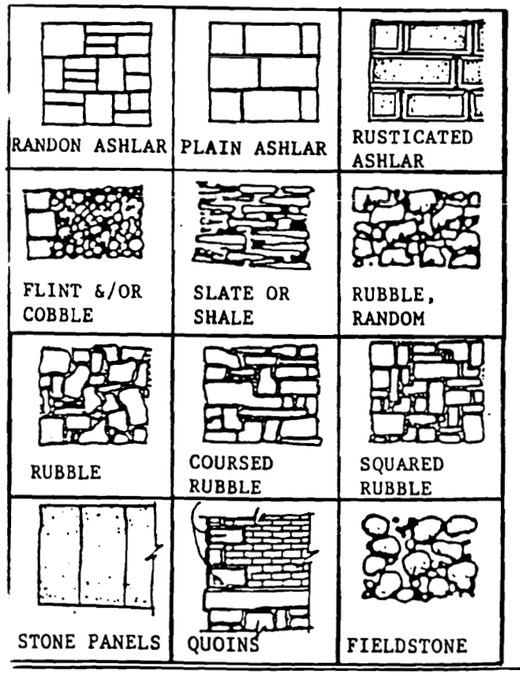

Brick Patterns - Color _____

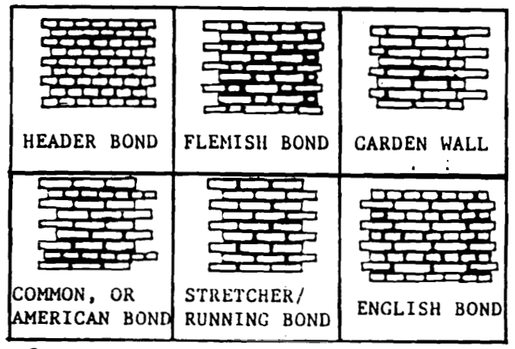

Concrete

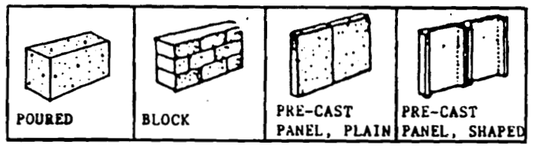

Metal

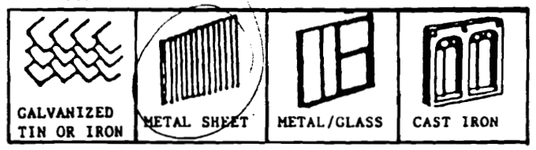

Composition Tile

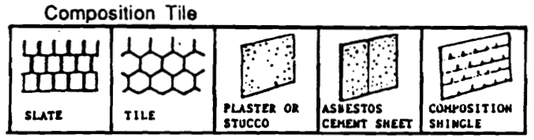

Wood - Painted Color _____

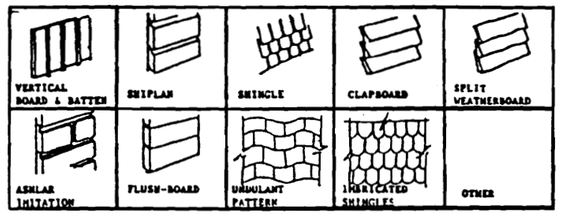

Dormers:
Hipped( ) Decorated( ) Facade( ) Sides( ) Rear( )



Windows - Painted Color _____

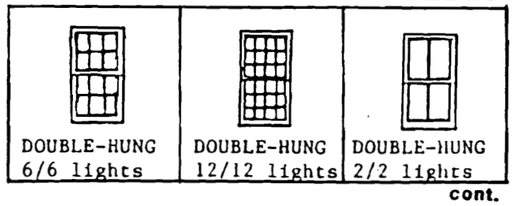

cont.

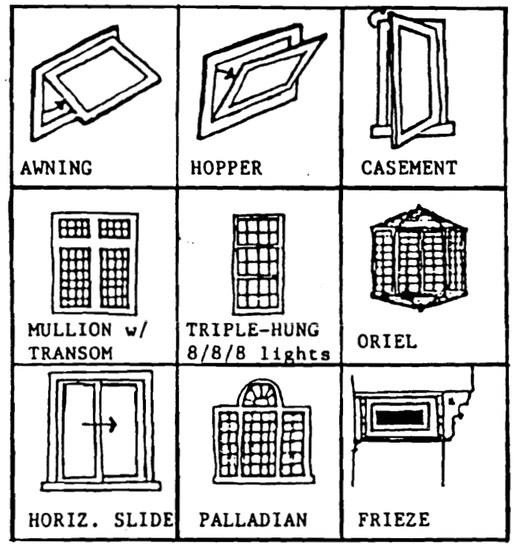

Surrounds - Plain ( ) Decorated ( ) Arch ( )
Pediment ( ) Shaped Lintel ( )
Placement - Regular ( ) Irregular ( )
Projecting Bays or Oriels ( )
Stained Glass yes( ) no( )
Modern Storm Windows yes( ) no( )

Doors:
Straignt ( ) Arched ( ) Plain ( ) Decorated ( )
Modern Storm Doors yes( ) no( )
Typical Storefront yes( ) no( )
Unusual Treatment _____

Window and Door Treatments



Building Form Treatments

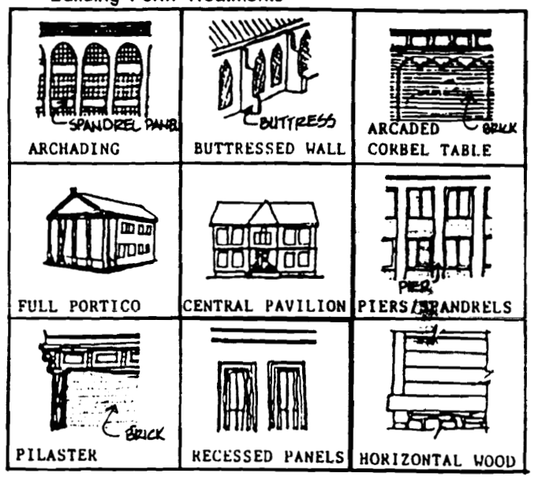

Miscellaneous

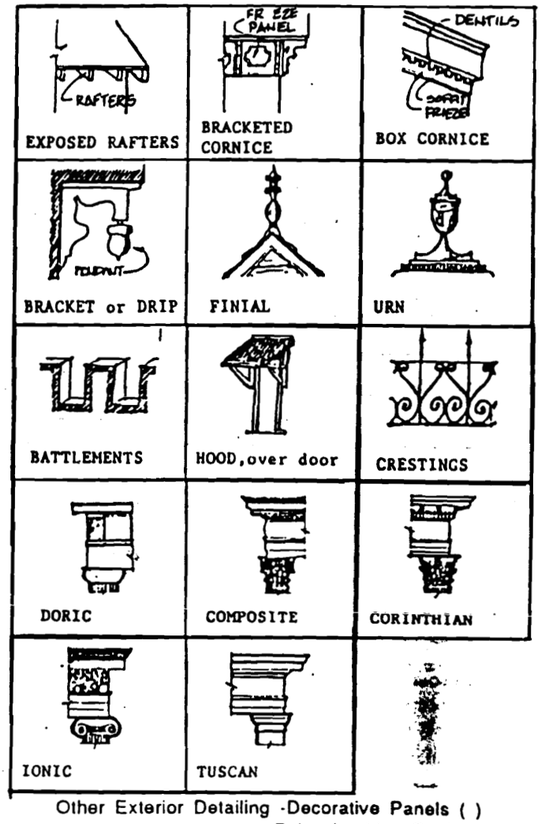

Other Exterior Detailing -Decorative Panels ( )
Balconies ( ) Quoins ( )
Date Stone ( ) Porch ( )
String or Belt Course ( )

- Where were the materials used for construction obtained: (i.e. Local brick-yards, quarries, out-of-state suppliers, etc.)

_____

_____

The Ethel Barclay Co.
OCCASION DRESSES
Since 1951
521

JP-AS-003-107

MISSOURI OFFICE OF HISTORIC PRESERVATION
ARCHITECTURAL/HISTORIC INVENTORY SURVEY FORM

1. NO. 73

2. COUNTY JASPER

3. LOCATION OF NEGATIVES POST ART MEMORIAL LIB.

4. PRESENT LOCAL NAME(S) OR DESIGNATION(S)
C.J. AND COMPANY HAIR SALON

5. OTHER NAME(S)
COMMERCIAL HOTEL AND CAFE

6. SPECIFIC LEGAL LOCATION
TOWNSHIP ___ RANGE ___ SECTION ___
IF CITY OR TOWN, STREET ADDRESS
523 MAIN

7. CITY OR TOWN IF RURAL, VICINITY
JOPLIN

8. DESCRIPTION OF LOCATION

9. COORDINATES UTM
LAT
LONG

10. SITE( ) STRUCTURE( )
BUILDING(X) OBJECT( )

11. ON NATIONAL REGISTER YES( ) NO (X)

12. IS IT ELIGIBLE YES(X) NO( )

13. PART OF ESTAB. DISTRICT YES( ) NO(X)

14. DISTRICT POTENTIAL YES(X) NO( )

15. NAME OF ESTABLISHED DISTRICT

16. THEMATIC CATEGORY
COMMERCIAL

17. DATE(S) OR PERIOD
1912 (?)

18. STYLE OR DESIGN
COMMERCIAL

19. ARCHITECT OR ENGINEER

20. CONTRACTOR OR BUILDER

21. ORIGINAL USE, IF APPARENT
HOTEL/CAFE

22. PRESENT USE
HAIR SALON

23. OWNERSHIP PUBLIC ( ) PRIVATE (X)

24. OWNER'S NAME AND ADDRESS IF KNOWN
JIM FIEKER 624-3704

25. OPEN TO PUBLIC YES(X) NO ( )

26. LOCAL CONTACT PERSON OR ORGANIZATION

27. OTHER SURVEY IN WHICH INCLUDED
NONE

28. NO.OF STORIES TWO

29. BASEMENT YES(X) NO ( )
CRAWL SPACE

30. FOUNDATION MATERIAL

31. WALL CONSTRUCTION
BRICK BEARING

32. ROOF TYPE & MATERIAL
FLAT

33. NO. OF BAYS
FRONT SIDE

34. WALL TREATMENT
BRICK/GLASS

35. PLAN SHAPE RECTANGLE

36. CHANGES (EXPLAIN IN NO.42) ADDITION( ) ALTERED (X) MOVED ( )

37. CONDITION
INTERIOR EXCELLENT
EXTERIOR GOOD

38. PRESERVATION UNDERWAY YES( ) NO(X)

39. ENDANGERED BY WHAT YES ( ) NO(X)

40. VISIBLE FROM PUBLIC ROAD YES(X) NO( )

41. DISTANCE FROM AND FRONTAGE ON ROAD
10'/20'

42. FURTHER DESCRIPTION OF IMPORTANT FEATURES
MAIN ENTRANCE REMOVED AND REPLACED WITH WOOD AND GLASS.

43. HISTORY AND SIGNIFICANCE

44. DESCRIPTION OF ENVIRONMENT AND OUTBUILDINGS

45. SOURCES OF INFORMATION

46. PREPARED BY
LAURA J. DERRICK

47. ORGANIZATION
BCCW/CASEY A/E

RETURN THIS FORM WHEN COMPLETED TO: OFFICE OF HISTORIC PRESERVATION
P.O. BOX 176
JEFFERSON CITY, MISSOURI 65102

IF ADDITIONAL SPACE IS NEEDED, ATTACH SEPARATE SHEET(S) TO THIS FORM

48. DATE 12/15/87

49. REVISION DATE(S)

35. Plan Shape

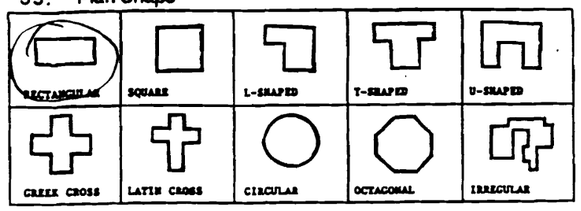

36. Changes - Addition _____
Alteration _____
Moved _____

37. Apparent Condition - Exterior: ( )Excellent
(X)Good
( )Fair
( )Deteriorated
( )Ruins
( )No Visible Remains

Interior: (X) Excellent
( )Good
( )Fair
( )Deteriorated
( )Ruins
( )No Visible Remains

38. Rennovation ~~Underway~~ Finished yes(X) no( )
Preservation Underway yes( ) no( )
Future Plans for Property _____

39. Endangered yes( ) no(X) By What ? _____

40. (N.A.)
41. Distance From Road 0 Frontage on Road 20

42. Further Description of Important Features:
Interior Has been renovated
Half way job

43. Is this property associated with persons, events, development, movements, etc., significant to the history of the community, state, or nation ?
Briefly Explain: _____

44. Description of Environment and Outbuildings:
Is property integrally associated with any vistas, parks, landscapes ? yes( ) no(X) If yes, explain: _____

Environment - (X)Densely Built UP
( )Scattered Development
( )Open Land

Surrounding Buildings - (X)Similar Period
( )Later Period ( )Earlier Period
( )Institutional ( )Commercial
( )Industrial ( )Residential
( )Other _____

Property is prominent within environment - yes( ) no(X)

45. Documentation:
Indicate what legal records, county histories, maps, etc., were used to document facts about the property:
( )Court Records (chain of title ro abstract, etc.)
( )County Histories
(X)Old Photographs - Location _____
Approx. Date 1502
( )Newspaper Clippings - Location _____
Date _____
(X)City Directories - Location _____
(X)Maps (plats, atlases) - Location _____
( )Other _____

46. Prepared By: R Miller Phone: _____
47. Organization: _____
48. Date _____
49. Date of Revision _____

Any Other Comments or Observations:

1) Brick area below parapet damaged - probably protruding brick work with building wans date remove for covering by Metal facade (now removed)

2) There is a 1 story brick building at this address on 1906 map, so I don't know if a 2nd story was added or a new 2-story built. Since there is a hotel here in the 1913 directory, I am guessing the building became a 2 story one in 1912.
L.S

13

JC JP-AS-003-107

INVENTORY SHEET

1. Inventory Number 99 (N.A.)
2. County Jasper
3. (N.A.)
4. Present Local Name(s) or Designation(s):
C V and Company Hair Salon
5. Other Historic Name(s) or Event(s):
Commercial Hotel & Cafe

6. Specific Location - Street Address:
623 S MAIN
7. City Joplin State Missouri
8. Description of Location:
Sketch the plan of the structure; indicate out-buildings and relation-ships to street; place X at main entrance, show porches, lightly shade one-story elements

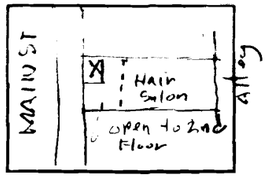

9. (N.A.)
10. Site ( ) Building (X) Structure ( ) Object ( )
11. (N.A.)
12. (N.A.)
13. Part of Proposed District ? yes(X) no( )
14. (N.A.)
15. Name of Proposed District Joplin_Downtown

16. Thematic Catagory - Commercial (X) Railroad ( )
Mining ( ) Other ( )
17. Date of Construction 1912? See note 2
Period of Construction (N.A.)
Cost of Construction _____
18. Overall Architectural Aspect:
Style (N.A.)
- Is this type of structure common in the area now ?
yes(X) no( )
- Was this type of structure common in the area in the past? yes(X) no( )
19. Architect or Designer _____
20. Contractor/Builder _____
21. Original Use Hotel & Cafe
Subsequent Use misc. retail
22. Present Use - First Floor Hair Salon
Other Floors Residence
23. Present Ownership - Public ( ) Private (X)
24. Original Owner _____
Present Owner Jim & Connie Fleker
Address/Phone 624 3704
25. Accessibility - Open to Public yes(X) no( )
Restricted yes( ) no( )
26. Local Contact Person or Organization :
Above Phone: _____
27. (N.A.)

28. Number of Stories - 1( ) 2(X) 3( ) 4( ) _____
29. Basement - Full ( ) Crawl Space (X) Partial ( )
None ( )

Foundation Type -

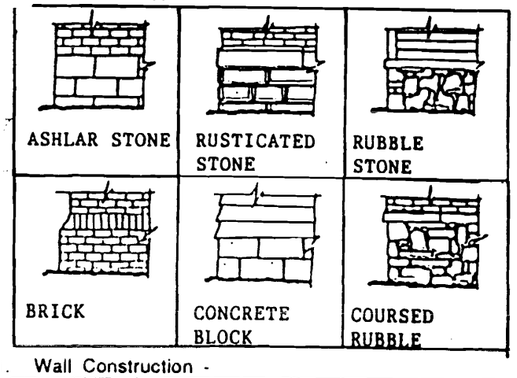

31. Wall Construction -

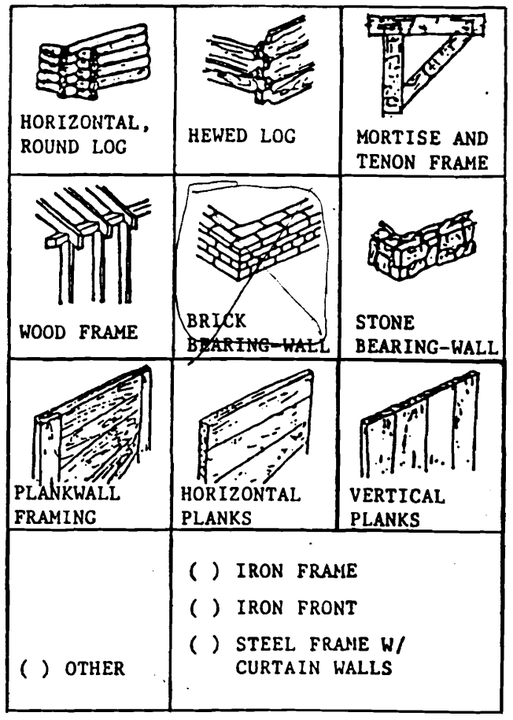

32. Roof Type -

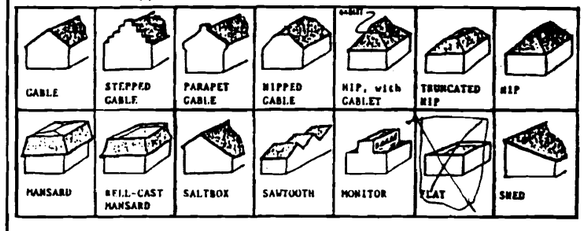

Roof Trim -



Stone Coping

Multiple Roof Forms-Towers ( ) Metal Cresting ( )
Cupola ( ) Finials ( )
Other ( ) _____

Chimney - Straddle Ridge ( ) Center ( )
Front Slope ( ) Side ( )
Side Slope ( ) Back Slope ( )
Interior ( ) Exterior ( )

3. Number of Bays - Front 1 Side ____
4. Wall Treatment:

Stone



Stone Treatment

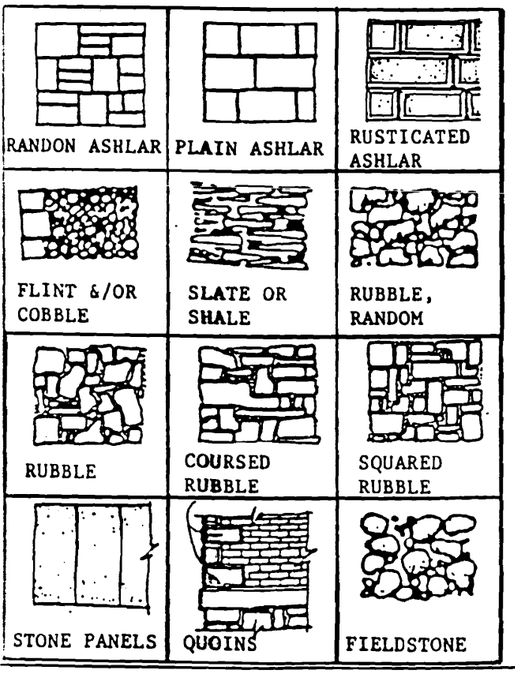

Brick Patterns - Color _____

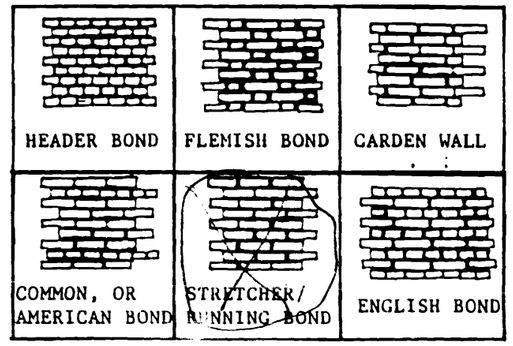

Concrete

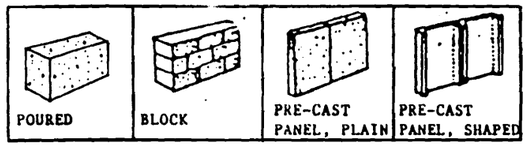

Metal

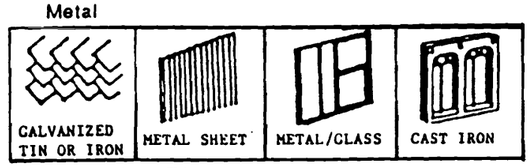

Composition Tile

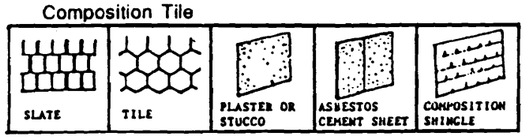

Wood - Painted Color _____

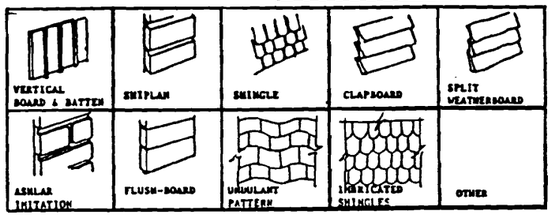

Dormers:
Hipped( ) Decorated( ) Facade( ) Sides Rear( )

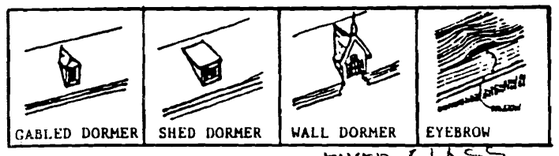

FIXED GLASS

Windows - Painted Color _____

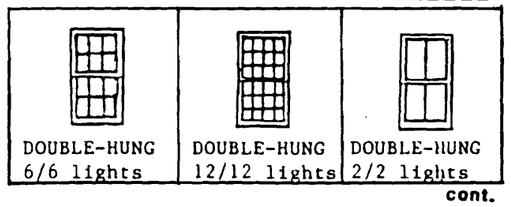

cont.



Look like

Surrounds - Plain ✓ Decorated ( ) Arch ( )
Pediment ( ) Shaped Lintel ( )
Placement - Regular ✓ Irregular ( )
Projecting Bays or Oriels ( )
Stained Glass yes( ) no ✓
Modern Storm Windows yes( ) no ✓

Doors:
Straight ✓ Arched ( ) Plain ( ) Decorated ( )
Modern Storm Doors yes( ) no ✓
Typical Storefront yes ✓ no( )
Unusual Treatment _____

Window and Door Treatments

STL ANGLE LINTEL



Building Form Treatments

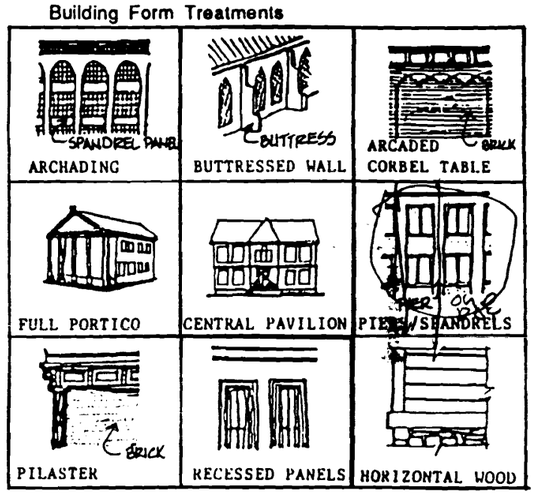

Miscellaneous

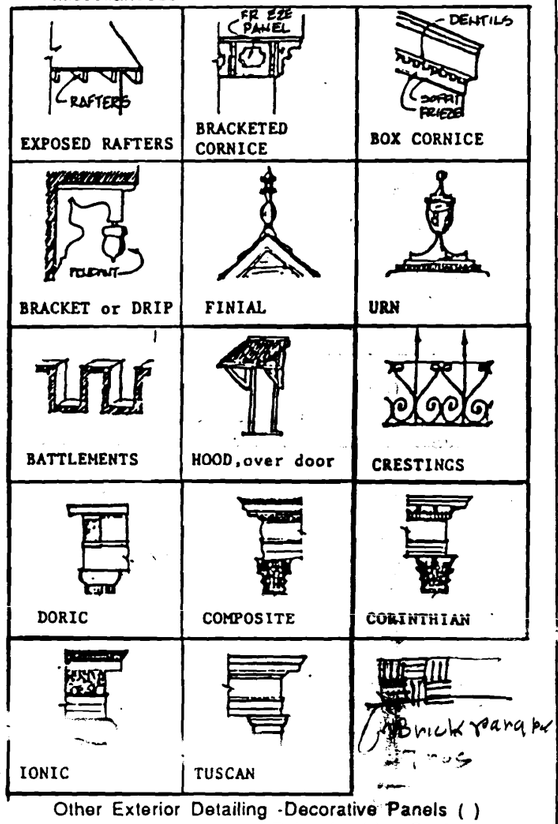

Brick yard by Fous

Other Exterior Detailing -Decorative Panels ( )
Balconies ( ) Quoins ( )
Has been removed Date Stone ( ) Porch ( )
String or Belt Course ( )

- Where were the materials used for construction obtained: (i.e. Local brick-yards, quarries, out-of-state suppliers, etc.)

_____

_____

Checkerberry

JP-HS-DC 3-108

MISSOURI OFFICE OF HISTORIC PRESERVATION
ARCHITECTURAL/HISTORIC INVENTORY SURVEY FORM

1. NO. 28

2. COUNTY JASPER

3. LOCATION OF NEGATIVES POST ART MEMORIAL LIB.

4. PRESENT LOCAL NAME(S) OR DESIGNATION(S)
J. R. BALES FINE FOOTWEAR

5. OTHER NAME(S)
EMPIRE BUILDING/1ST NATIONAL BANK/DeGRAFF BUILDING

6. SPECIFIC LEGAL LOCATION
TOWNSHIP___ RANGE___ SECTION___
IF CITY OR TOWN, STREET ADDRESS
524 S. MAIN

7. CITY OR TOWN IF RURAL, VICINITY
JOPLIN

8. DESCRIPTION OF LOCATION
WEST SIDE OF 500 BLOCK
SOUTH MAIN

9. COORDINATES UTM
LAT
LONG

10. SITE( ) STRUCTURE( )
BUILDING(X) OBJECT( )

11. ON NATIONAL REGISTER YES( ) NO (X)

12. IS IT ELIGIBLE YES(X) NO( )

13. PART OF ESTAB. DISTRICT YES( ) NO(X)

14. DISTRICT POTENTIAL YES(X) NO( )

15. NAME OF ESTABLISHED DISTRICT

16. THEMATIC CATEGORY
COMMERCIAL

17. DATE(S) OR PERIOD
1900-01

18. STYLE OR DESIGN
COMMERCIAL

19. ARCHITECT OR ENGINEER
T.R. BELLAS

20. CONTRACTOR OR BUILDER

21. ORIGINAL USE, IF APPARENT
RETAIL/OFFICES

22. PRESENT USE
RETAIL/OFFICES

23. OWNERSHIP PUBLIC ( ) PRIVATE (X)

24. OWNER'S NAME AND ADDRESS IF KNOWN
ROB WORSTER
OMAHA, NE

25. OPEN TO PUBLIC YES(X) NO ( )

26. LOCAL CONTACT PERSON OR ORGANIZATION
J.R. BALES
624-7361

27. OTHER SURVEY IN WHICH INCLUDED
NONE

28. NO.OF STORIES 3

29. BASEMENT FULL YES(X) NO ( )

30. FOUNDATION MATERIAL

31. WALL CONSTRUCTION
BRICK BEARING

32. ROOF TYPE & MATERIAL
FLAT

33. NO. OF BAYS
FRONT SIDE

34. WALL TREATMENT
BRICK/ALUMINUM

35. PLAN SHAPE RECTANGLE

36. CHANGES (EXPLAIN IN NO.42) ADDITION( ) ALTERED (X) MOVED ( )

37. CONDITION
INTERIOR GOOD
EXTERIOR COVERED

38. PRESERVATION UNDERWAY YES( ) NO(X)

39. ENDANGERED BY WHAT YES ( ) NO(X)

40. VISIBLE FROM PUBLIC ROAD YES(X) NO( )

41. DISTANCE FROM AND FRONTAGE ON ROAD
10/25

42. FURTHER DESCRIPTION OF IMPORTANT FEATURES
ALUMINUM STOREFRONT COVERS ORIGINAL DETAILING WHICH IS APPROX. 60% IN TACT.
SEE PHOTOCOPY

43. HISTORY AND SIGNIFICANCE
1ST NATIONAL BANK'S ORIGINAL LOCATION
ARCHITECT PROMINENT IN AREA FOR PERIOD - KNOWN FOR DETAILS AND ORNAMENTATION

44. DESCRIPTION OF ENVIRONMENT AND OUTBUILDINGS

45. SOURCES OF INFORMATION

46. PREPARED BY
LAURA J. DERRICK

47. ORGANIZATION
BCCW/CASEY A/E

RETURN THIS FORM WHEN COMPLETED TO: OFFICE OF HISTORIC PRESERVATION
P.O. BOX 176
JEFFERSON CITY, MISSOURI 65102

IF ADDITIONAL SPACE IS NEEDED, ATTACH SEPARATE SHEET(S) TO THIS FORM

48. DATE 12/15/87

49. REVISION DATE(S)

JP-145-002-108



524 MAIN NO. 28

JOPLIN HISTORIC SURVEY -
DIRECTIVE FOR INVENTORY SHEETS

1. Not Applicable.
2. Given.
3. Not Applicable.
4. Any name the property is known by in the community or building name.
5. Any person or thing associated with the building and events which took place there.
6. Street Address.
7. Given.
8. If property is not located on Sanborn Map, draw general outline following the instructions on the inventory sheet. Also show assumed property lines.
9. Not Applicable.
10. Site - Location of a significant event, historic occupation or activity, building or structure-whether standing, ruined, or vanished; location itself possesses historical, cultural, or archeological value.
    Building - A building such as a house, barn, church, hotel, or similar construction created to shelter any form of human activity.
    Structure - Building constructed for purposes other than creating shelter. (Such as a bridge.)
    Object - Construction which is primarily artistic in nature or is relatively small in scale and simply constructed.
11. Not Applicable.
12. Not Applicable.
13. Is the building being inventoried within the boundaries on the survey map?
14. Not Applicable.
15. Given.
16. Which of these catagories describe the building's function?
17. When was the building constructed? How much did it cost to build.
18. Not Applicable.
19. Who designed the building?
20. Who built the building?
21. What was the building's original function, what was it used for? (retail, office, etc.) What was it used for in the time after initial construction to the present?
22. What is it used for today?
23. Is the building owned by a private individual or a public entity?
24. Names of Owners.
25. Is the building accessible at any time, are parts of it only open certain hours or at all?
26. Who can be contacted to see the building if needed?
27. Not Applicable.
28. How many floors does the building have?
29. What type of basement does it have, if any?
30. Mark the appropriate foundation type.
31. Mark the appropriate wall construction.
32. Mark the appropriate roof type/trim/forms (if any)/chimney(if any).
33. Denote the number of bays between structural columns.
34. Mark the appropriate wall treatment, window/door type/treatment.
35. Mark the appropriate plan configuration.
36. Have there been any changes made to the building since its initial construction?
37. What kind of condition is the building in now?
38. Is the building currently being restored? What plans (if any) are being made concerning the building. (i.e. Restoration, Renovation, Remodeling, etc.)
39. Is the building going to be torn down, moved, or inappropriately renovated? Why?
40. Not Applicable.
41. How far is the building from the street curb and what is the length of its frontwall?
42. Are there any other details about the building that should be documented?
43. What is the building's history?
44. How does the immediate area affect the building?
45. Where did the information come from?
46. Who filled out the inventory form?
47. What organization (if any) are they associated with?
48. What date was the inventory started?
49. What date was the inventory amended or revised?

If there are any questions concerning any part of the inventory sheet please contact:

Leslie Simpson	Laura Derrick
Post Art Library	BCCW/Casey Arch.
Joplin Public Library	705 Woodruff Bldg.
782-5419	Springfield, Mo 65806
	869-0719

If there are any comments or suggestions concerning the layout or information on the inventory sheets please let us know so it can be revised.
If some of the information on the sheets is unfamiliar or the answer is unavaiable make a note of this on the sheet where the questions occur.

28 JP-AS-003-108

JOPLIN HISTORIC SURVEY - INVENTORY SHEET

1. Inventory Number 5
2. County Jasper
3. (N.A.)
4. Present Local Name(s) or Designation(s): J.R. Bellas Bldg. Furniture
5. Other Historic Name(s) or Event(s): DeGraff Building
6. Specific Location - Street Address: 321 Main (see note 4)
7. City Joplin State Mo
8. Description of Location: Sketch the plan of the structure; indicate outbuildings and relationships to street; place X at main entrance, show porches, lightly shade one-story entrance.
9. (N.A.)
10. Site ( ) Building (✓) Structure ( ) Object ( )
11. (N.A.)
12. (N.A.)
13. Part of Proposed District ? yes(✓) no( )
14. (N.A.)
15. Name of Proposed District N/A
16. Thematic Catagory - Commercial (✓) Railroad ( ) Mining ( ) Other ( )
17. Date of Construction 1900-01
    Period of Construction
    Cost of Construction
18. Overall Architectural Aspect:
    Style ornate facade - See notes
    - Is this type of structure common in the area now ? yes( ) no(✓)
    - Was this type of structure common in the area in the past? yes(✓) no( )
19. Architect or Engineer T.R. Bellas
20. Contractor/Builder
21. Original Use retail, offices
    Subsequent Use same
22. Present Use - First Floor Shoe Store
    Other Floors Storage
23. Present Ownership - Public (✓) Private (✓)
24. Original Owner Charles DeGraff
    Present Owner Ross Worster - Drama Inc.
    Address/Phone
25. Accessibility - Open to Public yes(✓) no( )
    Restricted yes( ) no( )
    Unrestricted yes( ) no( )
26. Local Contact Person or Organization : maybell v. R. Bellas
    Phone: 624-7361
27. (N.A.) for historical bldg.
28. Number of Stories - 1( ) 1 1/2( ) 2( ) 3(✓) 4( )
29. Basement - Full (✓) Crawl Space ( ) Partial ( ) None ( )
30. Foundation Type -

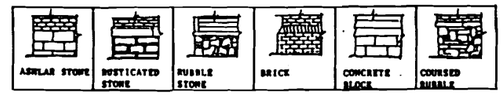

31. Wall Construction -

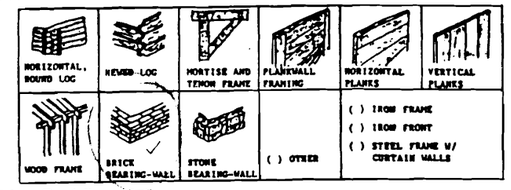

32. Roof Type -

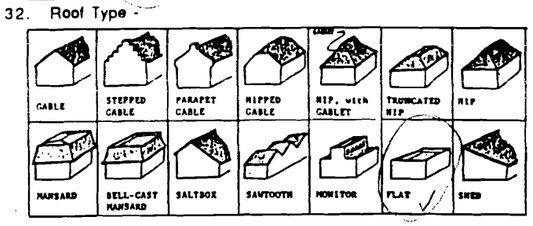

Roof Trim -

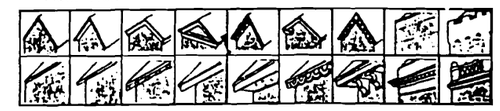

Multiple Roof Forms- Towers ( ) Metal Cresting ( )
Cupola ( ) Finials ( )
Other ( )

Chimney - Straddle Ridge ( ) Center ( )
Front Slope ( ) Side ( )
Side Slope ( ) Back Slope ( )
Interior ( ) Exterior ( )

33. Number of Bays - Front 2 Side ____ (originally, see notes + photo)
34. Wall Treatment:
    Stone



Stone Treatment

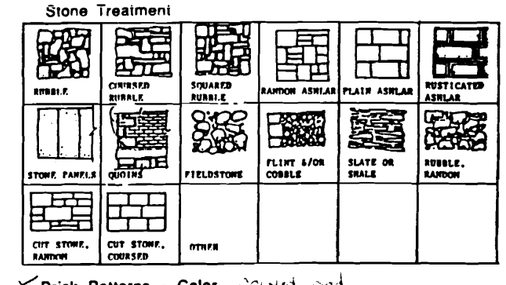

✓ Brick Patterns - Color painted red



see note 3

Concrete

POURED | BLOCK | PRE-CAST PANEL, PLAIN | PRE-CAST PANEL, SHAPED | OTHER

Metal — how (see note 3)

GALVANIZED TIN OR IRON | METAL SHEET | METAL/GLASS | CAST IRON | OTHER

Composition Tile

SLATE | TILE | PLASTER OR STUCCO | ASBESTOS CEMENT SHEET | COMPOSITION SHINGLE | OTHER

Wood - Painted Color _____

VERTICAL BOARD & BATTER | SHIPLAP | SHINGLE | CLAPBOARD | SPLIT WEATHERBOARD

ASHLAR IMITATION | FLUSH-BOARD | UNDULANT PATTERN | IMBRICATED SHINGLES | OTHER

Dormers:
Hipped ( )
Decorated ( )
Facade ( )
Sides ( )
Rear ( )

GABLED DORMER | SHED DORMER | WALL DORMER | EYEBROW

Windows - Painted Color See note 3 & photo

DOUBLE-HUNG 6/6 lights | DOUBLE-HUNG 12/12 lights | DOUBLE-HUNG 2/2 lights | MULLION w/ TRANSOM | TRIPLE-HUNG 8/8/8 lights | ORIEL

AWNING | HOPPER | CASEMENT | HORIZ. SLIDE | PALLADIAN | FRIEZE

Surrounds - Plain ( ) Decorated (X) Arch (X)
Pediment ( ) Shaped Lintel ( )
Placement - Regular (X) Irregular ( )
Projecting Bays or Oriels (X)
Stained Glass yes( ) no(X)
Modern Storm Windows yes( ) no(X)

see all covered note 3 & photo

Doors:
Straight ( ) Arched ( ) Plain ( ) Decorated (X)
Modern Storm Doors yes( ) no( )
Typical Storefront yes(X) no( )
Unusual Treatment _____

Window and Door Treatments

PLAIN STONE LINTEL | SHAPED LINTEL | CARVED STONE w/ BRACKETS | HOODMOLD, DRIPSTONE, or LABEL

ENTABLATURE | TRIANGULAR PEDIMENT | SEGMENTAL PEDIMENT | BROKEN PEDIMENT | LANCET

SEMI-CIRCULAR or ROMAN ARCH | TUDOR ARCH | POINTED ARCH | OGEE ARCH | SEGMENTAL ARCH

SEMI-ELLIPTICAL ARCH | STILTED ARCH | FLAT ARCH | FANLIGHT | TRABEATED

CONTINUOUS SILL | PLAIN SLIP SILL | PLAIN LUG SILL | CARVED & BRACKETED LUG SILL | DECORATED SLIP SILL

Similar

Building Form Treatments

RECESSED | BUTTRESSED WALL | ARCADED CORBEL TABLE | PILASTER | RECESSED PANELS

FULL PORTICO | CENTRAL PAVILION | PIERS/SPANDRELS | HORIZONTAL WOOD | OTHER

Miscellaneous

EXPOSED RAFTERS | BRACKETED CORNICE | BOX CORNICE | BATTLEMENTS | HOOD, over door

BRACKET or DRIP | FINIAL | URN | CRESTINGS | OTHER

DORIC | COMPOSITE | CORINTHIAN | IONIC | TUSCAN

Other Exterior Detailing - Decorative Panels ( ) Balconies (X) Quoins ( ) Date Stone ( ) Porch ( ) String or Belt Course ( ) — see note 3

- Where were the materials used for construction obtained: (i.e. Local brick-yards, quarries, out-of-state suppliers, etc.) probably local brick

35. Plan Shape

RECTANGULAR | SQUARE | L-SHAPED | T-SHAPED | U-SHAPED

GREEK CROSS | LATIN CROSS | CIRCULAR | OCTAGONAL | IRREGULAR

36. Changes - Addition _____
Alteration removed oriel windows, metal siding covers facade
Moved _____

37. Apparent Condition - Exterior: ( )Excellent
( )Good
( )Fair
( )Deteriorated
( )Ruins
(X)No Visible Remains all hidden but intact underneath (except for projections)

Interior: ( ) Excellent
( )Good
( )Fair
( )Deteriorated
( )Ruins
( )No Visible Remains

38. Rennovation Underway yes( ) no(X)
Preservation Underway yes( ) no( )
Future Plans for Property owner has no intention of removing metal facade

39. Endangered yes( ) no(X) By What ? _____

40. (N.A.)

41. Distance From Road _____ Frontage on Road X

42. Further Description of Important Features: [illegible] upper floors still in original condition

43. Is this property associated with persons, events, development, movements, etc., significant to the history of the community, state, or nation ? Briefly Explain: [illegible] #6 See notes 1 & 2

44. Description of Environment and Outbuildings:

Is property integrally associated with any vistas, parks, landscapes ? yes( ) no( ) If yes, explain:

Environment - (-)Densely Built UP
( )Scattered Development
( )Open Land

Surrounding Buildings - ( )Similar Period
( )Later Period ( )Earlier Period
( )Institutional ( )Commercial
( )Industrial ( )Residential
( )Other _____

Property is prominent within environment - yes( ) no( )

45. Documentation:
Indicate what legal records, county histories, maps, etc., were used to document facts about the property:
( )Court Records (chain of title ro abstract, etc.)
( )County Histories
( )Old Photographs - Location _____
Approx. Date 1902
( )Newspaper Clippings - Location _____
Date _____
( )City Directories - Location _____
( )Maps (plats, atlases) - Location _____
( )Other _____

46. Prepared By: C.J. Winfrey Phone 781-[illegible]
47. Organization: _____
48. Date 8-7-87
49. Date of Revision _____

Any Other Comments or Observations:

1) DeGraff came to Joplin to seek his fortune in mining. He & his brother Oscar operated the successful Empire Mine. He also dealt in real estate & in 1901 chartered Citizen's State Bank. He was also a stockholder & director for 1st National Bank.

2) The architect T.R. Bellas was important at the time of the century. All his designs were very flamboyant with much ornamentation.

3) The original building (see picture) featured contrasting-colored brickwork, terra cotta trim, finials, arched oriel windows with balcony railes.
DeGraff liked this design so well that he had Bellas design an almost-identical building at 626 Main for Citizens State Bank in 1903.

4) The original address was 522 Main — later changed to 524.

5) 1st National Bank there in 1913.

J.R. Bales
FINE FOOTWEAR
GOING OUT OF BUSINESS

MISSOURI OFFICE OF HISTORIC PRESERVATION

ARCHITECTURAL/HISTORIC INVENTORY SURVEY FORM

1. NO. 5

2. COUNTY JASPER

3. LOCATION OF NEGATIVES POST ART LIBRARY

4. PRESENT LOCAL NAME(S) OR DESIGNATION(S)
J. R. BALES FINE FOOTWEAR

5. OTHER NAME(S)
EMPIRE BUILDING/1st NATIONAL BANK/DeGRAFF BUILING

6. SPECIFIC LEGAL LOCATION
TOWNSHIP _____ RANGE _____ SECTION _____
IF CITY OR TOWN, STREET ADDRESS
524 S. MAIN

7. CITY OR TOWN IF RURAL, VICINITY
JOPLIN

8. DESCRIPTION OF LOCATION
WEST SIDE OF 500 BLOCK
SOUTH MAIN

9. COORDINATES UTM
LAT NA
LONG

10. SITE ( ) STRUCTURE ( )
BUILDING (X) OBJECT ( )

11. ON NATIONAL REGISTER? YES ( ) NO (X)

12. IS IT ELIGIBLE? YES ( ) NO ( )

13. PART OF ESTAB. HIST. DISTRICT? YES ( ) NO (X)

14. DISTRICT POTENTIAL? YES ( ) NO (X)

15. NAME OF ESTABLISHED DISTRICT
NONE

16. THEMATIC CATEGORY
COMMERCIAL

17. DATE(S) OR PERIOD
1900-01

18. STYLE OR DESIGN
COMMERCIAL

19. ARCHITECT OR ENGINEER
T.R.BELLAS

20. CONTRACTOR OR BUILDER
UNKNOWN

21. ORIGINAL USE, IF APPARENT
RETAIL/OFFICES

22. PRESENT USE
RETAIL/OFFICES

23. OWNERSHIP PUBLIC ( ) PRIVATE (X)

24. OWNER'S NAME AND ADDRESS IF KNOWN
ROB WORSTER
OMAHA, NE

25. OPEN TO PUBLIC? YES (X) NO ( )

26. LOCAL CONTACT PERSON OR ORGANIZATION
J.R.BALES 624-7361

27. OTHER SURVEYS IN WHICH INCLUDED
NONE

28. NO. OF STORIES THREE

29. BASEMENT? YES (X) NO ( )
FULL

30. FOUNDATION MATERIAL

31. WALL CONSTRUCTION
BRICK BEARING

32. ROOF TYPE AND MATERIAL
FLAT - ASPHALT

33. NO. OF BAYS
FRONT 2 SIDE

34. WALL TREATMENT
BRICK/ALUMINUM

35. PLAN SHAPE RECTANGLE

36. CHANGES (EXPLAIN IN NO. 42) ADDITION ( ) ALTERED (X) MOVED ( )

37. CONDITION
INTERIOR GOOD
EXTERIOR COVERED

38. PRESERVATION UNDERWAY? YES ( ) NO (X)

39. ENDANGERED? BY WHAT? YES ( ) NO (X)

40. VISIBLE FROM PUBLIC ROAD? YES (X) NO ( )

41. DISTANCE FROM AND FRONTAGE ON ROAD 10ft
100 ft. W.

42. FURTHER DESCRIPTION OF IMPORTANT FEATURES
ALUMINUM STOREFRONT COVERS ORIGINALLY DETAILING WHICH IS APPROX. 60% INTACT.
-SEE PHOTOCOPY

PHOTO MUST BE PROVIDED

43. HISTORY AND SIGNIFICANCE
1st NATIONAL BANK'S ORIGINAL LOCATION

ARCHITECT PROMINENT IN AREA FOR PERIOD - KNOWN FOR DETAILS AND ORNAMENTATION

44. DESCRIPTION OF ENVIRONMENT AND OUTBUILDINGS
PART OF THE MAIN STREET COMMERCIAL STRIP SURROUNDED BY BUILDINGS OF SIMILAR PERIOD AND USE.

45. SOURCES OF INFORMATION

46. PREPARED BY
L.J. DERRICK

47. ORGANIZATION
BCCW/Casey

48. DATE 9/2/87

49. REVISION DATE(S)

RETURN THIS FORM WHEN COMPLETED TO: OFFICE OF HISTORIC PRESERVATION
P.O. BOX 176
JEFFERSON CITY, MISSOURI 65102

IF ADDITIONAL SPACE IS NEEDED, ATTACH SEPARATE SHEET(S) TO THIS FORM

1. NO. 2. COUNTY 4. PRESENT LOCAL NAME(S) OR DESIGNATION(S) 5. OTHER NAME(S) 6. TOWNSHIP RANGE SECTION

JP-RE 002 108




J.R.Bales
FINE FOOTWEAR

JP-AS 003 [illegible]

MISSOURI OFFICE OF HISTORIC PRESERVATION
ARCHITECTURAL/HISTORIC INVENTORY SURVEY FORM

1. NO. 29

2. COUNTY JASPER

3. LOCATION OF NEGATIVES POST ART MEMORIAL LIB.

4. PRESENT LOCAL NAME(S) OR DESIGNATION(S)
JAMISON DRUG CO.

5. OTHER NAME(S)
GRANT BUILDING

6. SPECIFIC LEGAL LOCATION
TOWNSHIP___ RANGE___ SECTION___
IF CITY OR TOWN, STREET ADDRESS
526 MAIN

7. CITY OR TOWN JOPLIN IF RURAL, VICINITY

8. DESCRIPTION OF LOCATION

9. COORDINATES UTM
LAT
LONG

10. SITE( ) STRUCTURE( )
BUILDING(X) OBJECT( )

11. ON NATIONAL REGISTER YES( ) NO (X)

12. IS IT ELIGIBLE YES( ) NO( )

13. PART OF ESTAB. DISTRICT YES( ) NO(X)

14. DISTRICT POTENTIAL YES( ) NO( )

15. NAME OF ESTABLISHED DISTRICT

16. THEMATIC CATEGORY
COMMERCIAL

17. DATE(S) OR PERIOD
1899

18. STYLE OR DESIGN
COMMERCIAL

19. ARCHITECT OR ENGINEER

20. CONTRACTOR OR BUILDER

21. ORIGINAL USE, IF APPARENT
CLOTHING/DRY GOODS

22. PRESENT USE
RESTAUR/PHARM/GIFTS

23. OWNERSHIP PUBLIC ( ) PRIVATE (X)

24. OWNER'S NAME AND ADDRESS IF KNOWN

25. OPEN TO PUBLIC YES(X) NO ( )

26. LOCAL CONTACT PERSON OR ORGANIZATION

27. OTHER SURVEY IN WHICH INCLUDED
NONE

28. NO.OF STORIES 2 1/2

29. BASEMENT FULL YES(X) NO ( )

30. FOUNDATION MATERIAL
STONE

31. WALL CONSTRUCTION
BRICK BEARING

32. ROOF TYPE & MATERIAL
FLAT

33. NO. OF BAYS
FRONT SIDE

34. WALL TREATMENT
BRICK

35. PLAN SHAPE RECTANGLE

36. CHANGES (EXPLAIN IN NO.42) ADDITION( ) ALTERED (X) MOVED ( )

37. CONDITION
INTERIOR - GOOD
EXTERIOR - GOOD

38. PRESERVATION UNDERWAY YES( ) NO(X)

39. ENDANGERED BY WHAT YES ( ) NO(X)

40. VISIBLE FROM PUBLIC ROAD YES(X) NO( )

41. DISTANCE FROM AND FRONTAGE ON ROAD

42. FURTHER DESCRIPTION OF IMPORTANT FEATURES
MAIN FACADE LOWER LEVEL REMOVED AND REPLACED WITH ALUMINUM STOREFRONT.

43. HISTORY AND SIGNIFICANCE

44. DESCRIPTION OF ENVIRONMENT AND OUTBUILDINGS

45. SOURCES OF INFORMATION

46. PREPARED BY
LAURA J. DERRICK

47. ORGANIZATION
BCCW/CASEY A/E

RETURN THIS FORM WHEN COMPLETED TO: OFFICE OF HISTORIC PRESERVATION
P.O. BOX 176
JEFFERSON CITY, MISSOURI 65102

IF ADDITIONAL SPACE IS NEEDED, ATTACH SEPARATE SHEET(S) TO THIS FORM

48. DATE 12/15/87

49. REVISION DATE(S)

JOPLIN HISTORIC SURVEY -
DIRECTIVE FOR INVENTORY SHEETS

1. Not Applicable.
2. Given.
3. Not Applicable.
4. Any name the property is known by in the community or building name.
5. Any person or thing associated with the building and events which took place there.
6. Street Address.
7. Given.
8. If property is not located on Sanborn Map, draw general outline following the instructions on the inventory sheet. Also show assumed property lines.
9. Not Applicable.
10. Site - Location of a significant event, historic occupation or activity, building or structure-whether standing, ruined, or vanished; location itself possesses historical, cultural, or archeological value.
    Building - A building such as a house, barn, church, hotel, or similar construction created to shelter any form of human activity.
    Structure - Building constructed for purposes other than creating shelter. (Such as a bridge.)
    Object - Construction which is primarily artistic in nature or is relatively small in scale and simply constructed.
11. Not Applicable.
12. Not Applicable.
13. Is the building being inventoried within the boundaries on the survey map?
14. Not Applicable.
15. Given.
16. Which of these catagories describe the building's function?
17. When was the building constructed? How much did it cost to build.
18. Not Applicable.
19. Who designed the building?
20. Who built the building?
21. What was the building's original function, what was it used for? (retail, office, etc.) What was it used for in the time after initial construction to the present?
22. What is it used for today?
23. Is the building owned by a private individual or a public entity?
24. Names of Owners.
25. Is the building accessible at any time, are parts of it only open certain hours or at all?
26. Who can be contacted to see the building if needed?
27. Not Applicable.
28. How many floors does the building have?
29. What type of basement does it have, if any?
30. Mark the appropriate foundation type.
31. Mark the appropriate wall construction.
32. Mark the appropriate roof type/trim/forms (if any)/chimney(if any).
33. Denote the number of bays between structural columns.
34. Mark the appropriate wall treatment, window/door type/treatment.
35. Mark the appropriate plan configuration.
36. Have there been any changes made to the building since its initial construction?
37. What kind of condition is the building in now?
38. Is the building currently being restored? What plans (if any) are being made concerning the building. (i.e. Restoration, Renovation, Remodeling, etc.)
39. Is the building going to be torn down, moved, or inappropriately renovated? Why?
40. Not Applicable.
41. How far is the building from the street curb and what is the length of its frontwall?
42. Are there any other details about the building that should be documented?
43. What is the building's history?
44. How does the immediate area affect the building?
45. Where did the information come from?
46. Who filled out the inventory form?
47. What organization (if any) are they associated with?
48. What date was the inventory started?
49. What date was the inventory amended or revised?

If there are any questions concerning any part of the inventory sheet please contact:

Leslie Simpson	Laura Derrick
Post Art Library	BCCW/Casey Arch.
Joplin Public Library	705 Woodruff Bldg.
782-5419	Springfield, Mo 65806
	869-0719

If there are any comments or suggestions concerning the layout or information on the inventory sheets please let us know so it can be revised.
If some of the information on the sheets is unfamiliar or the answer is unavaiable make a note of this on the sheet where the questions occur.

29 JP-AS-003-109

JOPLIN HISTORIC SURVEY - INVENTORY SHEET

1. Inventory Number 52
2. County
3. (N.A.)
4. Present Local Name(s) or Designation(s):
5. Other Historic Name(s) or Event(s):

6. Specific Location - Street Address:
7. City J State
8. Description of Location: Sketch the plan of the structure; indicate outbuildings and relationships to street; place X at main entrance, show porches, lightly shade one-story entrance.

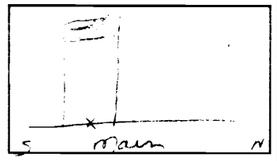

9. (N.A.)
10. Site ( ) Building (✓) Structure ( ) Object ( )
11. (N.A.)
12. (N.A.)
13. Part of Proposed District ? yes(✓) no( )
14. (N.A.)
15. Name of Proposed District Joplin Downtown

16. Thematic Catagory - Commercial (✓) Railroad ( ) Mining ( ) Other ( )
17. Date of Construction 1894
    Period of Construction
    Cost of Construction
18. Overall Architectural Aspect:
    Style
    - Is this type of structure common in the area now ? yes( ) no( )
    - Was this type of structure common in the area in the past? yes( ) no( )
19. Architect or Engineer
20. Contractor/Builder
21. Original Use Clothing -- School dry goods
    Subsequent Use bank
22. Present Use - First Floor Rexall - Pharmacy - Gift
    Other Floors Offices - 2nd Floor
23. Present Ownership - Public (✓) Private ( )
24. Original Owner
    Present Owner Larry Kloeppel
    Address/Phone store - 624-1171
25. Accessibility - Open to Public yes(✓) no( )
    Restricted yes( ) no( )
    Unrestricted yes( ) no( )
26. Local Contact Person or Organization :
    Larry Kloeppel Phone: 624-1171
27. (N.A.)

28. Number of Stories - 1( ) 1 1/2( ) 2(✓) 3( ) 4( ) ____
29. Basement - Full (✓) Crawl Space ( ) Partial ( ) None ( )
30. Foundation Type -

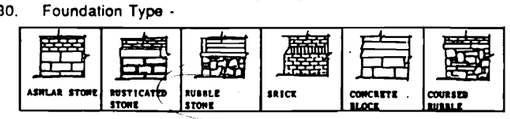

concrete vault
[illegible]

31. Wall Construction - double brick / interior [illegible]

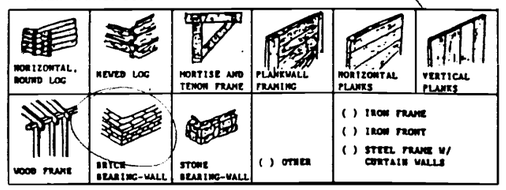

32. Roof Type -

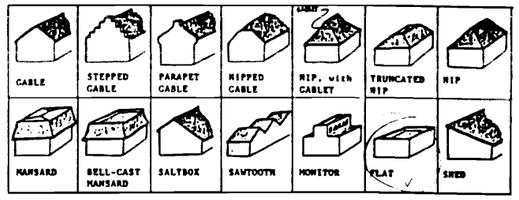

Roof Trim -

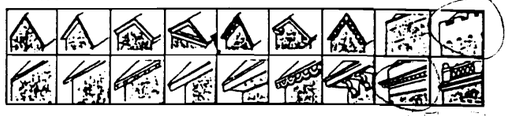

Multiple Roof Forms- Towers ( ) Metal Cresting ( )
Cupola ( ) Finials ( )
Other ( )

Chimney - Straddle Ridge ( ) Center ( )
Front Slope ( ) Side ( )
Side Slope ( ) Back Slope ( )
Interior ( ) Exterior ( )

33. Number of Bays - Front ____ Side ____
34. Wall Treatment:
    Stone



Stone Treatment

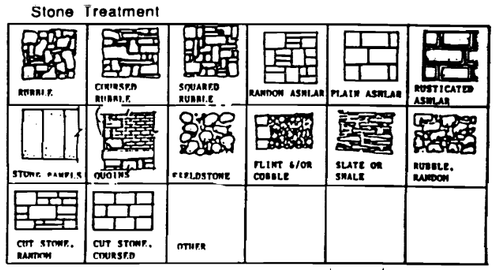

Brick Patterns - Color [illegible]

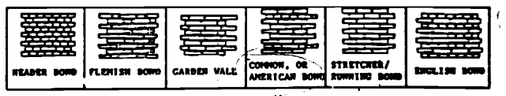

7th row
end wise

Concrete

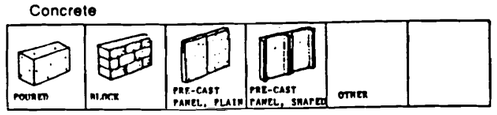

Metal

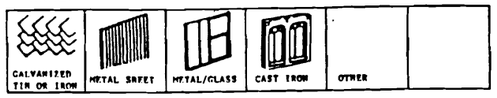

Composition Tile

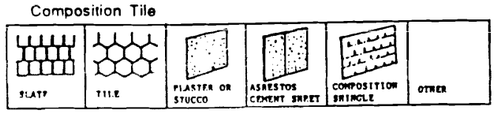

Wood - Painted Color _____

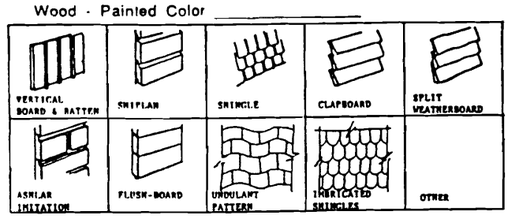

Dormers:
Hipped ( )
Decorated ( )
Facade ( )
Sides ( )
Rear ( )

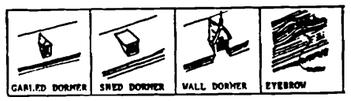

Windows - Painted Color brown

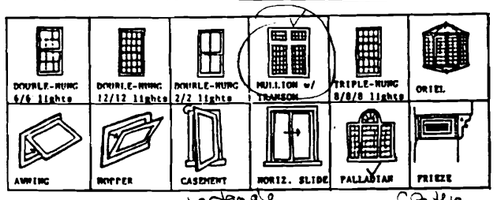

Surrounds - Plain (✓) rectangle Decorated ( ) Arch (✓) Center
Pediment ( ) Shaped Lintel ( )
Placement - Regular (✓) Irregular ( )
Projecting Bays or Oriels ( )
Stained Glass yes( ) no(✓)
Modern Storm Windows yes( ) no(✓)

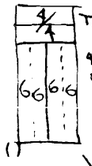

Doors:
Straight ( ) Arched ( ) Plain ( ) Decorated ( )
Modern Storm Doors yes(✓) no( )
Typical Storefront yes( ) no( )
Unusual Treatment _____
Store

Window and Door Treatments

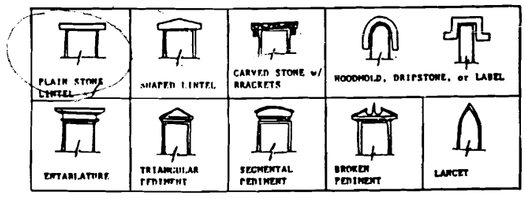

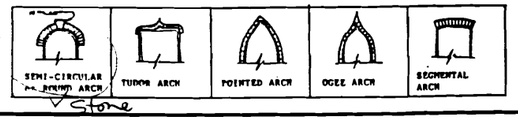

Stone

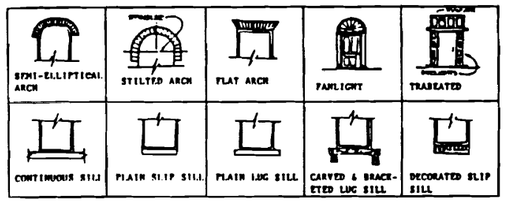

Building Form Treatments



Miscellaneous

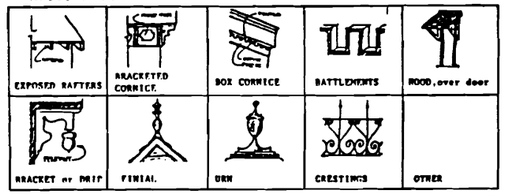

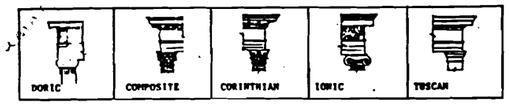

Other Exterior Detailing - name plate
Decorative Panels ( )
Balconies ( ) Quoins ( )
Date Stone ( ) Porch ( )
String or Belt Course ( )
Grant Bldg. -
- Where were the materials used for construction obtained:
(i.e. Local brick-yards, quarries, out-of-state suppliers, etc.)
_____

35. Plan Shape

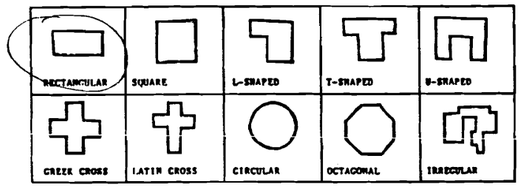

36. Changes - Addition _____
Alteration inside 2nd floor raised ceiling
Moved _____

37. Apparent Condition - Exterior: (✓)Excellent
( )Good
( )Fair
( )Deteriorated
( )Ruins
( )No Visible Remains

Interior: (✓) Excellent
( )Good
( )Fair
( )Deteriorated
( )Ruins
( )No Visible Remains

38. Rennovation Underway yes( ) no( )
Preservation Underway yes( ) no( )
Future Plans for Property _____

39. Endangered yes( ) no(✓) By What ? _____

40. (N.A.)
41. Distance From Road 10 Frontage on Road 50

42. Further Description of Important Features:
nice windows & brickwork

43. Is this property associated with persons, events, development, movements, etc. significant to the history of the community, state, or nation ? Briefly Explain: no/cs

44. Description of Environment and Outbuildings:

Is property integrally associated with any vistas, parks, landscapes ? yes( ) no(✓) If yes, explain:

Environment - (✓)Densely Built UP
( )Scattered Development
( )Open Land
Surrounding Buildings - (✓)Similar Period
( )Later Period ( )Earlier Period
( )Institutional (✓)Commercial
( )Industrial ( )Residential
( )Other _____
Property is prominent within environment - yes(✓) no( )

45. Documentation:
Indicate what legal records, county histories, maps, etc., were used to document facts about the property:
( )Court Records (chain of title ro abstract, etc.)
( )County Histories
(✓)Old Photographs - Location _____
Approx. Date 1941 - showing as 1st Nat. Bank
(✓)Newspaper Clippings - Location _____
Date JDG 11/7/1900
(✓)City Directories - Location _____
(✓)Maps (plats, atlases) - Location _____
( )Other _____

46. Prepared By: C.J. Winfrey Phone _____
47. Organization: _____
48. Date 9/87
49. Date of Revision _____

Any Other Comments or Observations:

Schell Dry Goods. In late 1930s, became 1st Nat. Bank. 1st floor facade changed.

GRANT BUILDING
Sale
Sale

JP-AS-003-11

MISSOURI OFFICE OF HISTORIC PRESERVATION
ARCHITECTURAL/HISTORIC INVENTORY SURVEY FORM

1. NO. 74

2. COUNTY JASPER

3. LOCATION OF NEGATIVES POST ART MEMORIAL LIB.

4. PRESENT LOCAL NAME(S) OR DESIGNATION(S)
CHECKERBERRY SQUARE/CHRISTIAN SCIENCE READING RM.

5. OTHER NAME(S)
TEMPLE DRY GOODS/RAMSEY DRY GOODS

6. SPECIFIC LEGAL LOCATION
TOWNSHIP ___ RANGE ___ SECTION ___
IF CITY OR TOWN, STREET ADDRESS
527 MAIN

7. CITY OR TOWN JOPLIN IF RURAL, VICINITY

8. DESCRIPTION OF LOCATION

9. COORDINATES UTM
LAT
LONG

10. SITE( ) STRUCTURE( )
BUILDING(X) OBJECT( )

11. ON NATIONAL REGISTER YES( ) NO (X)

12. IS IT ELIGIBLE YES(X) NO( )

13. PART OF ESTAB. DISTRICT YES( ) NO(X)

14. DISTRICT POTENTIAL YES(X) NO( )

15. NAME OF ESTABLISHED DISTRICT

16. THEMATIC CATEGORY
COMMERCIAL

17. DATE(S) OR PERIOD
1902

18. STYLE OR DESIGN
COMMERCIAL

19. ARCHITECT OR ENGINEER

20. CONTRACTOR OR BUILDER

21. ORIGINAL USE, IF APPARENT
DRY GOODS

22. PRESENT USE USED
CLOTHING/RELIGIOUS SERV.

23. OWNERSHIP PUBLIC ( ) PRIVATE (X)

24. OWNER'S NAME AND ADDRESS IF KNOWN
HUGH HOWSMAN 623-7232

25. OPEN TO PUBLIC YES(X) NO ( )

26. LOCAL CONTACT PERSON OR ORGANIZATION

27. OTHER SURVEY IN WHICH INCLUDED
NONE

28. NO.OF STORIES TWO

29. BASEMENT CRAWL SPACE YES(X) NO ( )

30. FOUNDATION MATERIAL
DRESSED STONE

31. WALL CONSTRUCTION
BRICK BEARNIG

32. ROOF TYPE & MATERIAL
FLAT

33. NO. OF BAYS
FRONT SIDE

34. WALL TREATMENT
BRICK

35. PLAN SHAPE RECTANGLE

36. CHANGES (EXPLAIN IN NO.42) ADDITION( ) ALTERED (X) MOVED ( )

37. CONDITION
INTERIOR
EXTERIOR GOOD

38. PRESERVATION UNDERWAY YES( ) NO(X)

39. ENDANGERED BY WHAT YES ( ) NO(X)

40. VISIBLE FROM PUBLIC ROAD YES(X) NO( )

41. DISTANCE FROM AND FRONTAGE ON ROAD
10'/37'

42. FURTHER DESCRIPTION OF IMPORTANT FEATURES
TRANSOM WINDOWS AND SECOND FLOOR WINDOWS INFILLED AND ENTRANCES ALTERED.

43. HISTORY AND SIGNIFICANCE

44. DESCRIPTION OF ENVIRONMENT AND OUTBUILDINGS

45. SOURCES OF INFORMATION

46. PREPARED BY
LAURA J. DERRICK

47. ORGANIZATION
BCCW/CASEY A/E

48. DATE 12/15/87

49. REVISION DATE(S)

RETURN THIS FORM WHEN COMPLETED TO: OFFICE OF HISTORIC PRESERVATION
P.O. BOX 176
JEFFERSON CITY, MISSOURI 65102

IF ADDITIONAL SPACE IS NEEDED, ATTACH SEPARATE SHEET(S) TO THIS FORM

JP-HS-003



527 MAIN NO. 74

35. Plan Shape

(X) RECTANGULAR	SQUARE	L-SHAPED	T-SHAPED	U-SHAPED
GREEK CROSS	LATIN CROSS	CIRCULAR	OCTAGONAL	IRREGULAR

36. Changes - Addition _____
Alteration _____
Moved _____

37. Apparent Condition - Exterior: ( )Excellent
(X)Good
( )Fair
( )Deteriorated
( )Ruins
( )No Visible Remains
Interior: ( ) Excellent
( )Good
( )Fair
( )Deteriorated
( )Ruins
( )No Visible Remains

38. Rennovation Underway yes( ) no(X)
Preservation Underway yes( ) no(X)
Future Plans for Property _____

39. Endangered yes( ) no(X) By What ? _____

40. (N.A.)
41. Distance From Road 10 Frontage on Road 37'

42. Further Description of Important Features:
Decorative Brick work below cornice

43. Is this property associated with persons, events, development, movements, etc., significant to the history of the community, state, or nation ?
Briefly Explain: important turn-of-century retail establishment

44. Description of Environment and Outbuildings:
Is property integrally associated with any vistas, parks, landscapes ? yes( ) no(X) If yes, explain: _____

Environment - (X)Densely Built UP
( )Scattered Development
( )Open Land
Surrounding Buildings - (X)Similar Period
( )Later Period ( )Earlier Period
( )Institutional ( )Commercial
( )Industrial ( )Residential
( )Other _____
Property is prominent within environment - yes(X) no( )

45. Documentation:
Indicate what legal records, county histories, maps, etc., were used to document facts about the property:
( )Court Records (chain of title ro abstract, etc.)
( )County Histories
(X)Old Photographs - Location _____
Approx. Date 1907
( )Newspaper Clippings - Location _____
Date _____
(X)City Directories - Location _____
(X)Maps (plats, atlases) - Location _____
( )Other _____
46. Prepared By: R. Miller Phone: _____
47. Organization: _____
48. Date _____
49. Date of Revision _____

Any Other Comments or Observations:
Facade above 1st floor unchanged except for boarded up windows



14 10 5 JP-AS-003-110

JO. _____

INVENTORY SHEET

1. Inventory Number 109 (N.A.)
2. County Jasper
3. (N.A.)
4. Present Local Name(s) or Designation(s): Checkerberry Square, Christian Science Reading Room
5. Other Historic Name(s) or Event(s): Temple Dry Goods, Ramsey Dry Goods
6. Specific Location - Street Address: 527 Main (527 [illegible])
7. City Joplin State Missouri
8. Description of Location: Sketch the plan of the structure; indicate out-buildings and relationships to street; place X at main entrance, show porches, lightly shade one-story elements



9. (N.A.)
10. Site ( ) Building (X) Structure ( ) Object ( )
11. (N.A.)
12. (N.A.)
13. Part of Proposed District ? yes(X) no( )
14. (N.A.)
15. Name of Proposed District Joplin Downtown
16. Thematic Catagory - Commercial (X) Railroad ( ) Mining ( ) Other ( )
17. Date of Construction 1907
Period of Construction (N.A.)
Cost of Construction —
18. Overall Architectural Aspect:
Style (N.A.)
- Is this type of structure common in the area now ? yes(X) no( )
- Was this type of structure common in the area in the past? yes(X) no( )
19. Architect or Designer —
20. Contractor/Builder —
21. Original Use Dry Goods
Subsequent Use _____
22. Present Use - First Floor Used Clothing, Religious Service
Other Floors Storage
23. Present Ownership - Public ( ) Private (X)
24. Original Owner Hugh Howsman
Present Owner Hugh Howsman
Address/Phone 623 7232
25. Accessibility - Open to Public yes(X) no( )
Restricted yes(X) no( )
26. Local Contact Person or Organization :
Lee Howsman Phone: 623 7232
27. (N.A.)

28. Number of Stories - 1( ) 2(X) 3( ) 4( ) _____
29. Basement - Full ( ) Crawl Space (X) Partial ( ) None ( )

Foundation Type -

ASHLAR STONE	~~RUSTICATED~~ Dressed STONE	RUBBLE STONE
BRICK	CONCRETE-BLOCK	COURSED RUBBLE

31. Wall Construction -

HORIZONTAL, ROUND LOG	HEWED LOG	MORTISE AND TENON FRAME
WOOD FRAME	~~BRICK BEARING-WALL~~	STONE BEARING-WALL
PLANKWALL FRAMING	HORIZONTAL PLANKS	VERTICAL PLANKS
( ) OTHER	( ) IRON FRAME ( ) IRON FRONT ( ) STEEL FRAME W/ CURTAIN WALLS	

32. Roof Type -

GABLE	STEPPED GABLE	PARAPET GABLE	HIPPED GABLE	HIP, with GABLET	TRUNCATED HIP	HIP
MANSARD	BELL-CAST MANSARD	SALTBOX	SAWTOOTH	MONITOR	FLAT	SHED

Roof Trim -



Multiple Roof Forms-Towers ( ) Metal Cresting ( )
Cupola ( ) Finials ( )
Other ( ) _____

Chimney - Straddle Ridge ( ) Center ( )
Front Slope ( ) Side ( )
Side Slope ( ) Back Slope ( )
Interior ( ) Exterior ( )

33. Number of Bays - Front _____ Side _____
34. Wall Treatment:

Stone



Stone Treatment

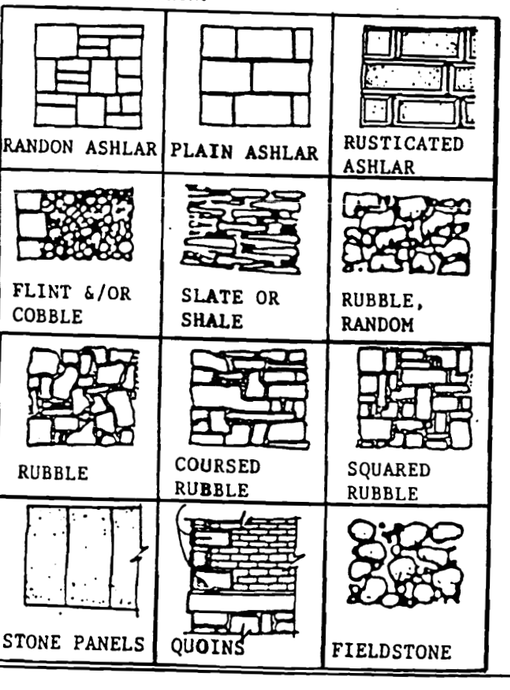

Brick Patterns - Color _____

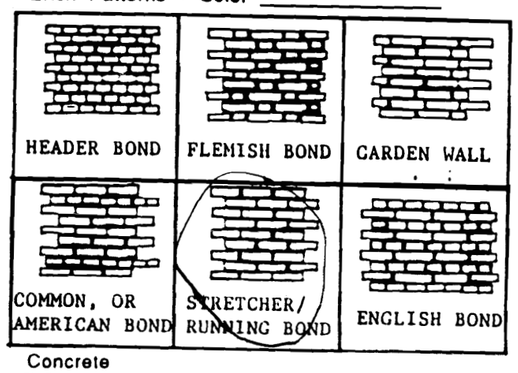

Concrete

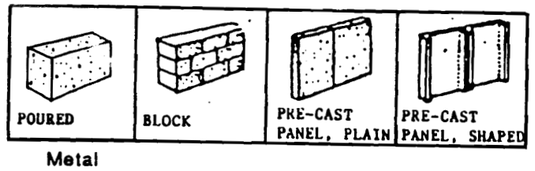

Metal

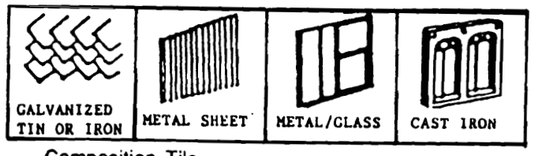

Composition Tile

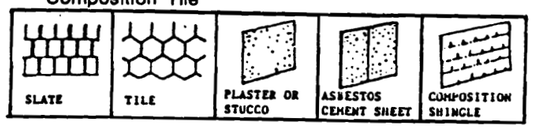

Wood - Painted Color _____

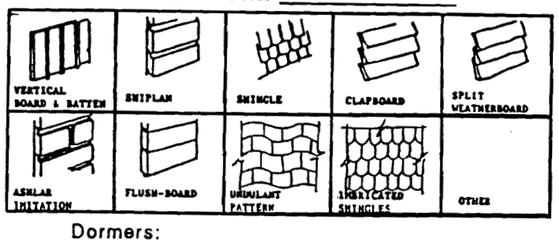

Dormers:
Hipped( ) Decorated( ) Facade( ) Sides( ) Rear( )

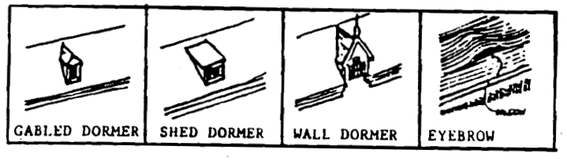

Windows - Painted Color Boarded up

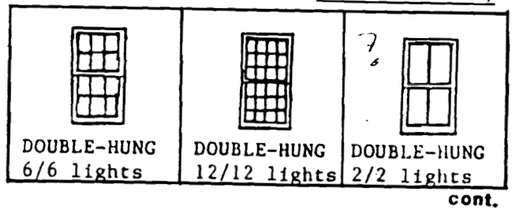

cont.



Steel Casement Rear

Surrounds - Plain ( ) Decorated ( ) Arch ( )
Pediment (X) Shaped Lintel ( )
Placement - Regular (X) Irregular ( )
Projecting Bays or Oriels ( )
Stained Glass yes( ) no(X)
Modern Storm Windows yes( ) no(X)

Doors:
Straight ( ) Arched ( ) Plain ( ) Decorated ( )
Modern Storm Doors yes( ) no(X)
Typical Storefront yes(X) no( )
Unusual Treatment _____

Window and Door Treatments



Building Form Treatments

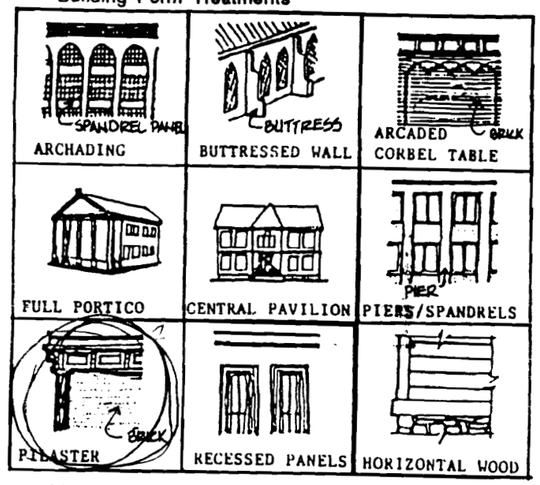

Miscellaneous

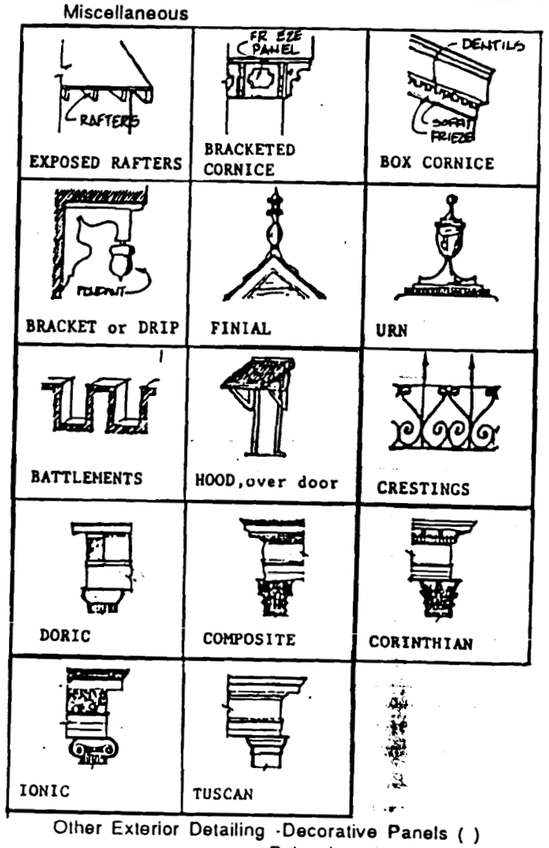

Other Exterior Detailing -Decorative Panels ( )
Balconies ( ) Quoins ( )
Date Stone (X) Porch ( )
String or Belt Course ( )

- Where were the materials used for construction obtained: (i.e. Local brick-yards, quarries, out-of-state suppliers, etc.)

_____

_____

Checkerberry Square
SALE
SALE
CHRISTIAN SCIENCE
READING ROOM

JP-AS-009-111

MISSOURI OFFICE OF HISTORIC PRESERVATION
ARCHITECTURAL/HISTORIC INVENTORY SURVEY FORM

1. NO. 30

2. COUNTY JASPER

3. LOCATION OF NEGATIVES POST ART MEMORIAL LIB.

4. PRESENT LOCAL NAME(S) OR DESIGNATION(S)
THE NATURAL SHOULDER/DOUBLE EAGLE/MERLE NORMAN

5. OTHER NAME(S)
ZELLEKEN BLOCK

6. SPECIFIC LEGAL LOCATION
TOWNSHIP___ RANGE___ SECTION___
IF CITY OR TOWN, STREET ADDRESS
528-530 MAIN

7. CITY OR TOWN JOPLIN IF RURAL, VICINITY

8. DESCRIPTION OF LOCATION

JIM GEORGE
(N.S. 782-0480)
MRS. JERRY MASSEY
(M.N. 624-0100)
DONNA BROWN

9. COORDINATES UTM
LAT
LONG

10. SITE( ) STRUCTURE( )
BUILDING(X) OBJECT( )

11. ON NATIONAL REGISTER YES( ) NO (X)

12. IS IT ELIGIBLE YES( ) NO( )

13. PART OF ESTAB. DISTRICT YES( ) NO(X)

14. DISTRICT POTENTIAL YES( ) NO( )

15. NAME OF ESTABLISHED DISTRICT

16. THEMATIC CATEGORY
COMMERCIAL

17. DATE(S) OR PERIOD
1889

18. STYLE OR DESIGN
COMMERCIAL

19. ARCHITECT OR ENGINEER

20. CONTRACTOR OR BUILDER

21. ORIGINAL USE, IF APPARENT
RETAIL/OFFICE

22. PRESENT USE
CLOTHING/GIFT SHOP

23. OWNERSHIP PUBLIC ( ) PRIVATE (X)

24. OWNER'S NAME AND ADDRESS IF KNOWN
ED DWYER
782-0480

25. OPEN TO PUBLIC YES( ) NO ( )

26. LOCAL CONTACT PERSON OR ORGANIZATION
SEE #8

27. OTHER SURVEY IN WHICH INCLUDED
NONE

28. NO.OF STORIES 2

29. BASEMENT PARTIAL YES(X) NO ( )

30. FOUNDATION MATERIAL
LIMESTONE

31. WALL CONSTRUCTION
BRICK

32. ROOF TYPE & MATERIAL
FLAT

33. NO. OF BAYS
FRONT SIDE

34. WALL TREATMENT
SHEET METAL

35. PLAN SHAPE RECTANGLE

36. CHANGES (EXPLAIN IN NO.42) ADDITION( ) ALTERED (X) MOVED ( )

37. CONDITION
INTERIOR
EXTERIOR FAIR

38. PRESERVATION UNDERWAY YES( ) NO(X)

39. ENDANGERED BY WHAT YES ( ) NO(X)

40. VISIBLE FROM PUBLIC ROAD YES(X) NO( )

41. DISTANCE FROM AND FRONTAGE ON ROAD
10/75

42. FURTHER DESCRIPTION OF IMPORTANT FEATURES
MAIN FACADE LOWER LEVEL COVERED WITH METAL SIDING AND WINDOW OPENINGS CHANGED.

43. HISTORY AND SIGNIFICANCE
ED ZELLEKEN EARLY CAPITALIST WHO HELPED BUILD JPOLIN DURING MINING BOOM.

44. DESCRIPTION OF ENVIRONMENT AND OUTBUILDINGS

45. SOURCES OF INFORMATION

46. PREPARED BY
LAURA J. DERRICK

47. ORGANIZATION
BCCW/CASEY A/E

RETURN THIS FORM WHEN COMPLETED TO: OFFICE OF HISTORIC PRESERVATION
P.O. BOX 176
JEFFERSON CITY, MISSOURI 65102

IF ADDITIONAL SPACE IS NEEDED, ATTACH SEPARATE SHEET(S) TO THIS FORM

48. DATE 12/15/87

49. REVISION DATE(S)

35. Plan Shape

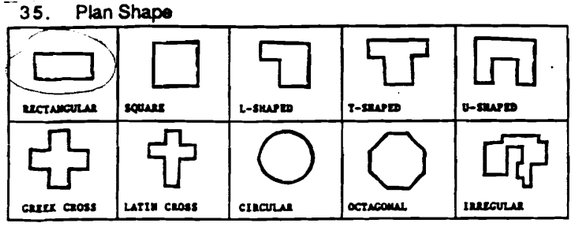

36. Changes - Addition _____
Alteration note 2 & 3
Moved _____

37. Apparent Condition - Exterior: ( )Excellent
( )Good
(·)Fair
( )Deteriorated
( )Ruins
( )No Visible Remains
Interior: ( ) Excellent
( )Good
( )Fair
( )Deteriorated
( )Ruins
( )No Visible Remains

38. Rennovation Underway yes(✓) no( )
Preservation Underway yes( ) no(✓)
Future Plans for Property _____

39. Endangered yes( ) no(✓) By What ? _____

40. (N.A.)
41. Distance From Road 10 Frontage on Road 75'

42. Further Description of Important Features:
badly remuddled 1st floor

43. Is this property associated with persons, events, development, movements, etc., significant to the history of the community, state, or nation ?
Briefly Explain: note 1
Zelleken very important early capitalist & helped build up Joplin during mining boom.

44. Description of Environment and Outbuildings:
Is property integrally associated with any vistas, parks, landscapes ? yes( ) no(✓) If yes, explain: _____

Environment - (✓)Densely Built UP
( )Scattered Development
( )Open Land
Surrounding Buildings - (✓)Similar Period
( )Later Period ( )Earlier Period
( )Institutional (✓)Commercial
( )Industrial ( )Residential
( )Other _____
Property is prominent within environment - yes( ) no( )

45. Documentation:
Indicate what legal records, county histories, maps, etc., were used to document facts about the property:
( )Court Records (chain of title ro abstract, etc.)
( )County Histories
( )Old Photographs - Location _____
Approx. Date _____
(✓)Newspaper Clippings - Location _____
Date JDG 1/7/1900
(✓)City Directories - Location _____
(✓)Maps (plats, atlases) - Location _____
( )Other _____

46. Prepared By: C.W. Wintrey Phone: _____
47. Organization: _____
48. Date 9/87
49. Date of Revision _____

Any Other Comments or Observations:

1) [illegible] This is one of the early commercial blocks built in Joplin. Very [illegible] pretentiously. Began as saloon, hardware, & shoe store. Offices & boarding rooms upstairs.

2) Thompson barber shop remuddled about 1955 into Meek-Norman.

3) Ideal Theatre there in 1909, walls & interior stairs removed from original building to make room for auditorium. Orpheum there later.

30 JP-AS-003-111

JOPLIN HISTORIC SURVEY - INVENTORY SHEET

1. Inventory Number 69 (N.A.)__
2. County __Jasper✓__
3. (N.A.)
4. Present Local Name(s) or Designation(s): Meek Norman
The Natural Shoulder / Double Eagle
5. Other Historic Name(s) or Event(s):
Zelleke - Block

6. Specific Location - Street Address:
528-530 Main
7. City __Joplin✓__ State __Missouri✓__
8. Description of Location:
Sketch the plan of the structure; indicate out-buildings and relationships to street; place X at main entrance, show porches, lightly shade one-story elements

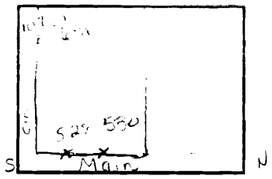

9. (N.A.)
10. Site ( ) Building (✓) Structure ( ) Object ( )
11. (N.A.)
12. (N.A.)
13. Part of Proposed District ? yes(✓) no( )
14. (N.A.)
15. Name of Proposed District __Joplin_Downtown__

16. Thematic Catagory - Commercial(✓) Railroad ( )
Mining ( ) Other ( )_____
17. Date of Construction 1889
Period of Construction __(N.A.)_____
Cost of Construction _____
18. Overall Architectural Aspect:
Style __(N.A.)_____
- Is this type of structure common in the area now ? yes( ) no( )
- Was this type of structure common in the area in the past? yes( ) no( )
19. Architect or Designer _____
20. Contractor/Builder J.R. Meek
21. Original Use Store 1st flr / Rooms & Office 2nd
Subsequent Use movie theatre
22. Present Use - First Floor clothing store / gift shop
Other Floors not in use
23. Present Ownership - Public ( ) Private (✓)
24. Original Owner Zelleke (note 1)
Present Owner estate lawyer - Ed. Dwyer
Address/Phone 782-0480
25. Accessibility - Open to Public yes(✓) no( )
Restricted yes( ) no( )
26. Local Contact Person or Organization :
Jim George - [illegible] Phone: 782-0480
27. (N.A.) Donna Brown - " Natural Shoulder (Double Eagle) 781-7570
Mr. Jerry Massey (Meek Norman) 624-6100
28. Number of Stories - 1( ) 2(✓) 3( ) 4( ) _____
29. Basement - Full ( ) Crawl Space ( ) Partial (✓)
None ( )
basement has several types of stone structure
* California-based Main Theatre has 99 yr. lease on Bldg. - 15 yrs left

30. Foundation Type - chiseled limestone

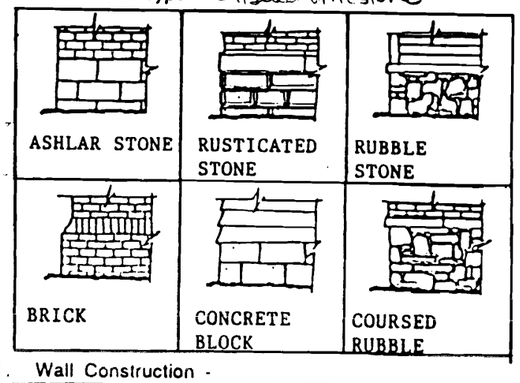

31. Wall Construction -

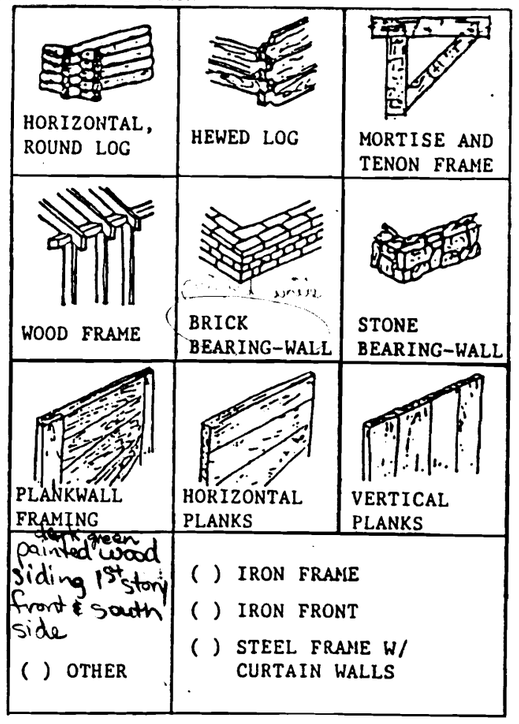

32. Roof Type -

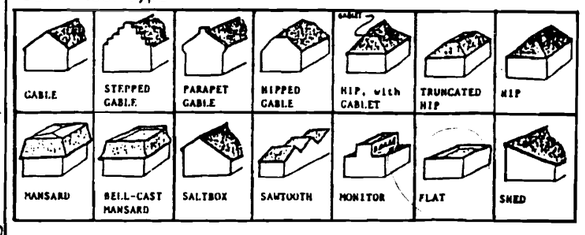

Roof Trim -



Multiple Roof Forms-Towers ( ) Metal Cresting ( )
Cupola ( ) Finials (✓)
Other ( ) _____

Chimney - Straddle Ridge ( ) Center ( )
Front Slope ( ) Side ( )
Side Slope ( ) Back Slope (✓)
Interior (✓) Exterior ( )

3. Number of Bays - Front _____ Side _____

Wall Treatment:

Stone



Stone Treatment



7th row end wise

Brick Patterns - Color painted white

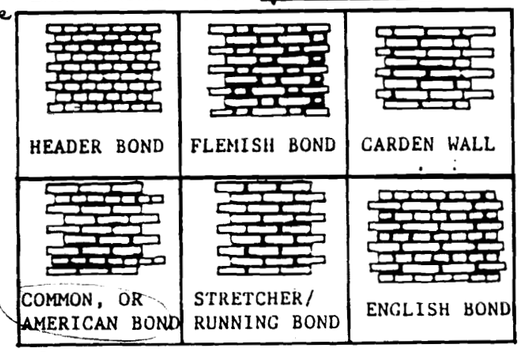

Concrete

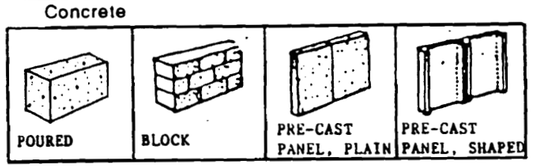

Metal

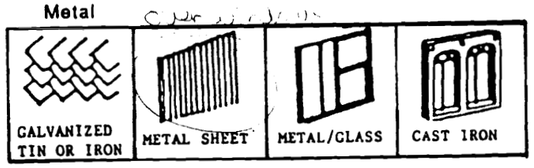

Composition Tile

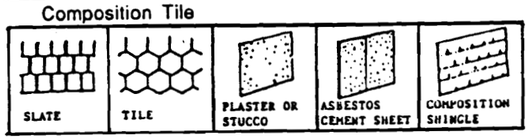

Wood - Painted Color _____



Dormers:
Hipped( ) Decorated( ) Facade( ) Sides( ) Rear( )

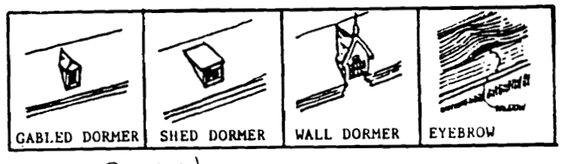

covered

Windows - Painted Color _____

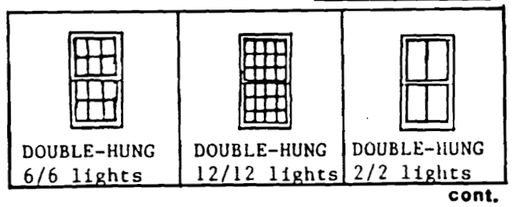

cont.



Surrounds - Plain ( ) Decorated ( ) Arch ( )
Pediment ( ) Shaped Lintel (✓)
Placement - Regular ( ) Irregular ( )
Projecting Bays or Oriels ( )
Stained Glass yes( ) no( )
Modern Storm Windows yes( ) no( )

Doors:
Straight ( ) Arched ( ) Plain ( ) Decorated ( )
Modern Storm Doors yes( ) no( )
Typical Storefront yes(✓) no( )
Unusual Treatment _____

Window and Door Treatments



2nd story

across TNS & Double Eagle

Building Form Treatments

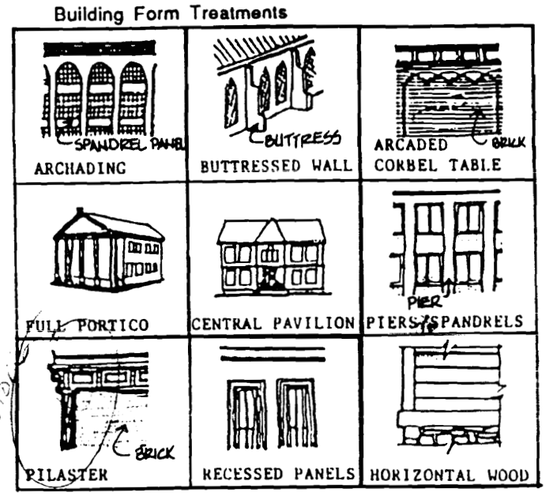

Miscellaneous

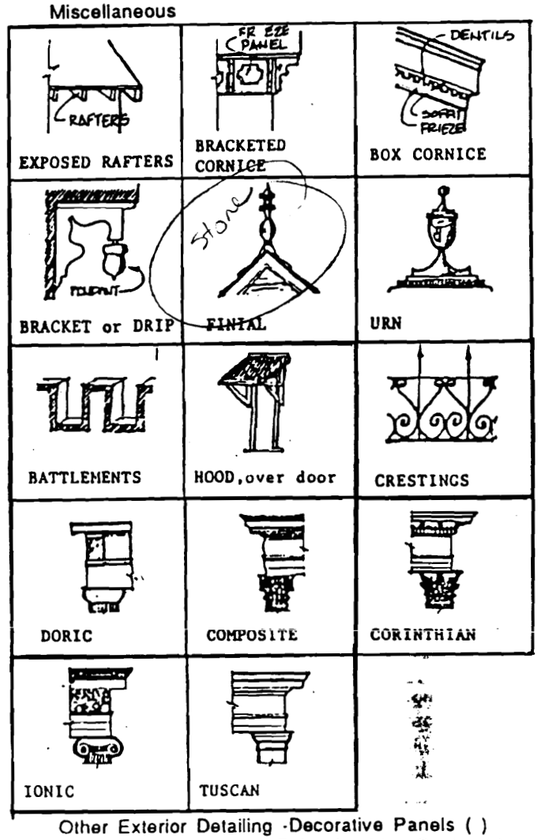

Other Exterior Detailing -Decorative Panels ( )
Balconies ( ) Quoins ( )
Date Stone ( ) Porch ( )
String or Belt Course ( )

- Where were the materials used for construction obtained: (i.e. Local brick-yards, quarries, out-of-state suppliers, etc.)

Peter Lynch of Fort Scott did brickwork.

JP-RS-002-112

MISSOURI OFFICE OF HISTORIC PRESERVATION
ARCHITECTURAL/HISTORIC INVENTORY SURVEY FORM

1. NO. 75

2. COUNTY JASPER

3. LOCATION OF NEGATIVES POST ART MEMORIAL LIB.

4. PRESENT LOCAL NAME(S) OR DESIGNATION(S)
HOWSMONS DISCOUNT OFFICE FURNITUE

5. OTHER NAME(S)
RAMSAYS DRY GOODS

6. SPECIFIC LEGAL LOCATION
TOWNSHIP ___ RANGE ___ SECTION ___
IF CITY OR TOWN, STREET ADDRESS
531 MAIN

7. CITY OR TOWN IF RURAL, VICINITY
JOPLIN

8. DESCRIPTION OF LOCATION

9. COORDINATES UTM
LAT
LONG

10. SITE( ) STRUCTURE( )
BUILDING(X) OBJECT( )

11. ON NATIONAL REGISTER YES( ) NO (X)

12. IS IT ELIGIBLE YES(X) NO( )

13. PART OF ESTAB. DISTRICT YES( ) NO(X)

14. DISTRICT POTENTIAL YES(X) NO( )

15. NAME OF ESTABLISHED DISTRICT

16. THEMATIC CATEGORY
COMMERCIAL

17. DATE(S) OR PERIOD
1911

18. STYLE OR DESIGN
COMMERCIAL

19. ARCHITECT OR ENGINEER

20. CONTRACTOR OR BUILDER

21. ORIGINAL USE, IF APPARENT
DRY GOODS

22. PRESENT USE
OFFICE FURNITURE RETAIL

23. OWNERSHIP PUBLIC ( ) PRIVATE (X)

24. OWNER'S NAME AND ADDRESS IF KNOWN
LEE HOWSMAN 623-7232

25. OPEN TO PUBLIC YES(X) NO ( )

26. LOCAL CONTACT PERSON OR ORGANIZATION

27. OTHER SURVEY IN WHICH INCLUDED
NONE

28. NO.OF STORIES THREE

29. BASEMENT YES(X) NO ( )
FULL

30. FOUNDATION MATERIAL

31. WALL CONSTRUCTION
BRICK BEARING

32. ROOF TYPE & MATERIAL
FLAT

33. NO. OF BAYS
FRONT SIDE

34. WALL TREATMENT
BRICK

35. PLAN SHAPE RECTANGLE

36. CHANGES (EXPLAIN IN NO.42) ADDITION( ) ALTERED (X) MOVED ( )

37. CONDITION
INTERIOR
EXTERIOR

38. PRESERVATION UNDERWAY YES( ) NO(X)

39. ENDANGERED BY WHAT YES ( ) NO(X)

40. VISIBLE FROM PUBLIC ROAD YES(X) NO( )

41. DISTANCE FROM AND FRONTAGE ON ROAD
6'/44'

42. FURTHER DESCRIPTION OF IMPORTANT FEATURES
WINDOWS ON ALL LEVELS INFILLED.

43. HISTORY AND SIGNIFICANCE

44. DESCRIPTION OF ENVIRONMENT AND OUTBUILDINGS

45. SOURCES OF INFORMATION

46. PREPARED BY
LAURA J. DERRICK

47. ORGANIZATION
BCCW/CASEY A/E

48. DATE
12/15/87

49. REVISION DATE(S)

RETURN THIS FORM WHEN COMPLETED TO: OFFICE OF HISTORIC PRESERVATION
P.O. BOX 176
JEFFERSON CITY, MISSOURI 65102

IF ADDITIONAL SPACE IS NEEDED, ATTACH SEPARATE SHEET(S) TO THIS FORM



RAMSAY DRY GOODS CO.

Occupies four floors. One of Joplin's bright, new stores.

531 MAIN NO. 75

35. Plan Shape

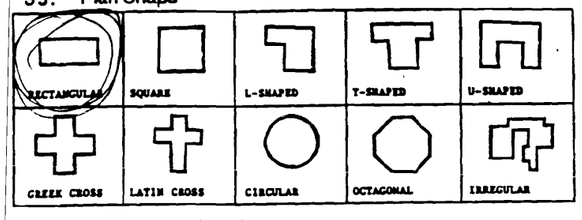

36. Changes - Addition _____
Alteration _____
Moved _____

37. Apparent Condition - Exterior: ( )Excellent
(X)Good
( )Fair
( )Deteriorated
( )Ruins
( )No Visible Remains
Interior: ( ) Excellent
(X)Good
( )Fair
( )Deteriorated
( )Ruins
( )No Visible Remains

38. Rennovation Underway yes( ) no(X) See note
Preservation Underway yes( ) no(X)
Future Plans for Property Will take care of building

39. Endangered yes( ) no(X) By What ? _____

40. (N.A.)
41. Distance From Road 0 Frontage on Road 44'

42. Further Description of Important Features:
Nice Stone looking cornice

43. Is this property associated with persons, events, development, movements, etc., significant to the history of the community, state, or nation ?
Briefly Explain: Built by Albert Ramsey, an emigrant from Scotland. He + brother, Robert, established dry goods stores in the Joplin, KS, OK, MO area.

44. Description of Environment and Outbuildings:
Is property integrally associated with any vistas, parks, landscapes ? yes( ) no(X) If yes, explain: _____

Environment - (X)Densely Built UP
( )Scattered Development
( )Open Land
Surrounding Buildings - (X)Similar Period
( )Later Period ( )Earlier Period
( )Institutional ( )Commercial
( )Industrial ( )Residential
( )Other _____
Property is prominent within environment - yes( ) no(X)

45. Documentation:
Indicate what legal records, county histories, maps, etc., were used to document facts about the property:
( )Court Records (chain of title ro abstract, etc.)
( )County Histories
(X)Old Photographs - Location [illegible]
Approx. Date 1913, 1978
( )Newspaper Clippings - Location _____
Date _____
(X)City Directories - Location [illegible]
(X)Maps (plats, atlases) - Location _____
( )Other _____

46. Prepared By: _____ Phone: _____
47. Organization: _____
48. Date _____
49. Date of Revision _____

Any Other Comments or Observations:

Owner wants to close windows with Stucco panels similar to Front

Other than the windows, the exterior has changed little over the years.



RAMSAY DRY GOODS CO. 1913 photo
Occupies four floors. One of Joplin's bright, new stores.

75 JP-AS-003-112 531 Main

JOPLIN ~~HISTORIC SURVEY~~
INVENTORY SHEET

1. Inventory Number 75 (N.A.)
2. County Jasper
3. (N.A.)
4. Present Local Name(s) or Designation(s):
Lowsmans Discount Office Furniture
5. Other Historic Name(s) or Event(s):
Ramsays Dry Goods

6. Specific Location - Street Address:
531 Main
7. City Joplin State Missouri
8. Description of Location:
Sketch the plan of the structure; indicate out-buildings and relationships to street; place X at main entrance, show porches, lightly shade one-story elements

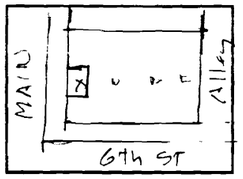

9. (N.A.)
10. Site ( ) Building (X) Structure ( ) Object ( )
11. (N.A.)
12. (N.A.)
13. Part of Proposed District ? yes(X) no( )
14. (N.A.)
15. Name of Proposed District Joplin_Downtown

16. Thematic Catagory - Commercial (X) Railroad ( )
Mining ( ) Other ( )
17. Date of Construction 1911
Period of Construction (N.A.)
Cost of Construction _____
18. Overall Architectural Aspect:
Style (N.A.)
- Is this type of structure common in the area now ?
yes(X) no( )
- Was this type of structure common in the area in the past? yes(X) no( )
19. Architect or Designer _____
20. Contractor/Builder _____
21. Original Use Dry Goods
Subsequent Use Grocery Store?
22. Present Use - First Floor Office Furniture
Other Floors Storage
23. Present Ownership - Public ( ) Private (X)
24. Original Owner _____
Present Owner Lee Hausman
Address/Phone 623-7232
25. Accessibility - Open to Public yes(X) no( )
Restricted yes(X) no( )
26. Local Contact Person or Organization :
Above Phone: _____
27. (N.A.)

28. Number of Stories - 1( ) 2( ) 3(X) 4( ) _____
29. Basement - Full (X) Crawl Space ( ) Partial ( )
None ( )

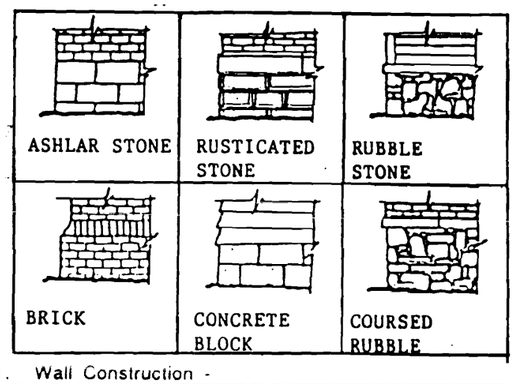

31. Wall Construction -

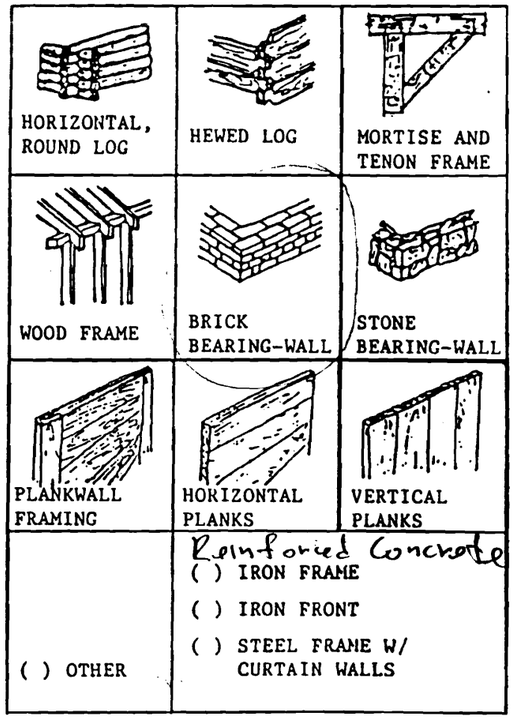

32. Roof Type -

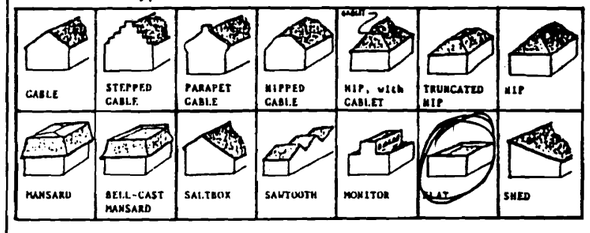

Roof Trim -



Multiple Roof Forms-Towers ( ) Metal Cresting ( )
Cupola ( ) Finials ( )
Other ( ) _____

Chimney - Straddle Ridge ( ) Center ( )
Front Slope ( ) Side ( )
Side Slope ( ) Back Slope ( )
Interior ( ) Exterior ( )

33. Number of Bays - Front 3 Side 1
34. Wall Treatment:
Stone 1st Floor



Stone Treatment

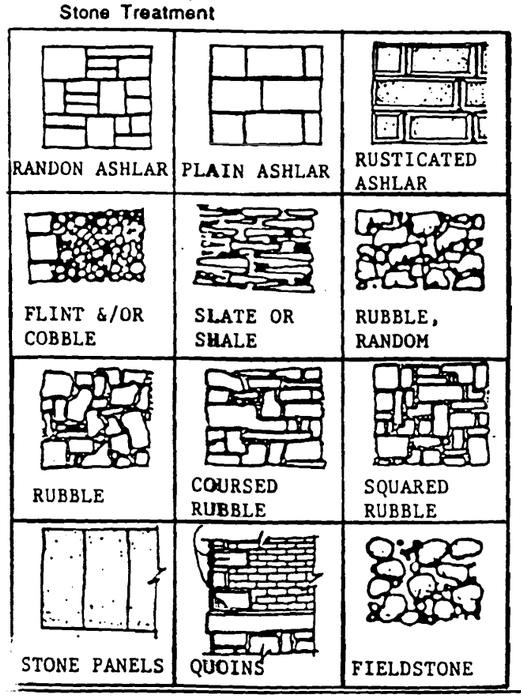

Brick Patterns - Color Dark Red Brown

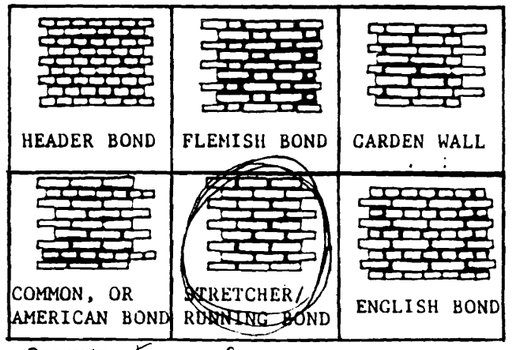

Concrete Frame

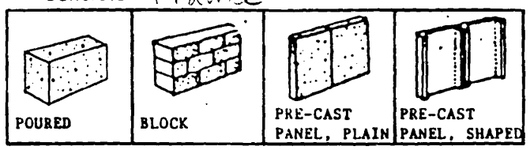

Metal

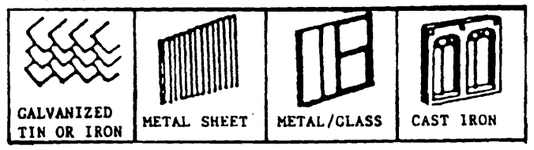

Composition Tile

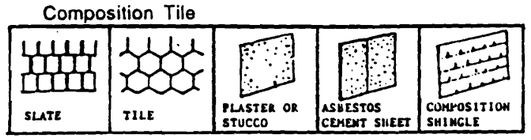

Wood - Painted Color _____

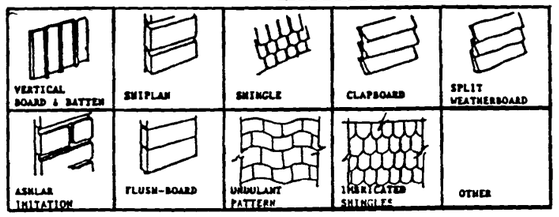

Dormers:
Hipped( ) Decorated( ) Facade( ) Sides( ) Rear( )



Remaining Windows - ~~Painted Color~~ Dark Green

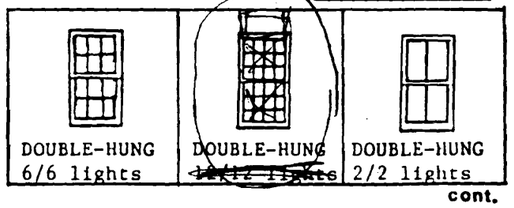

cont.

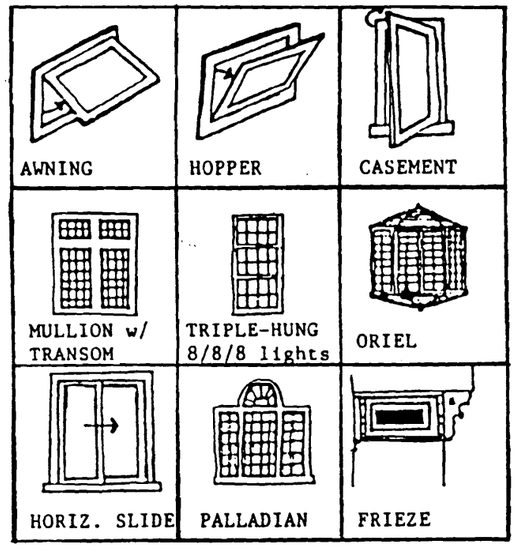

Surrounds - Plain ( ) Decorated ( ) Arch ( )
Pediment ( ) Shaped Lintel ( )
Placement - Regular ( ) Irregular ( )
Projecting Bays or Oriels ( )
Stained Glass yes( ) no( )
Modern Storm Windows yes( ) no( )

Doors:
Straight ( ) Arched ( ) Plain ( ) Decorated ( )
Modern Storm Doors yes( ) no( )
Typical Storefront yes( ) no( )
Unusual Treatment _____

Window and Door Treatments

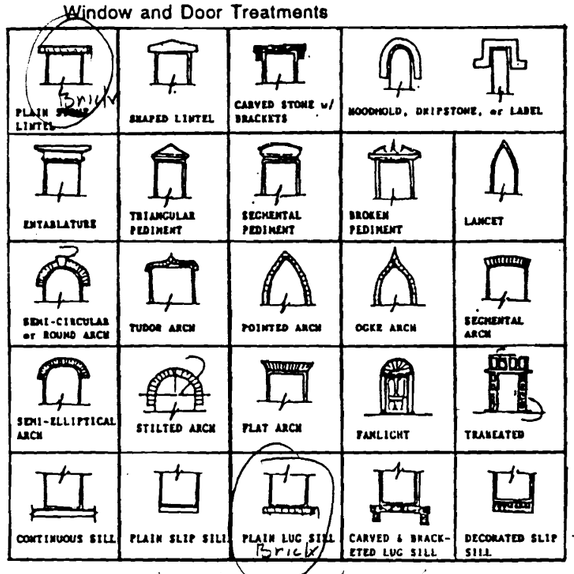

Building Form Treatments

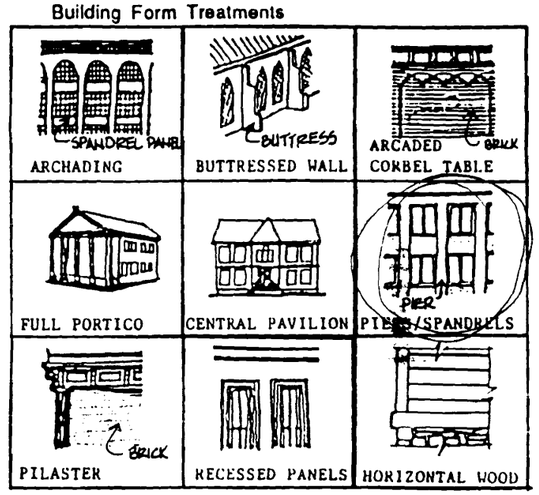

Miscellaneous

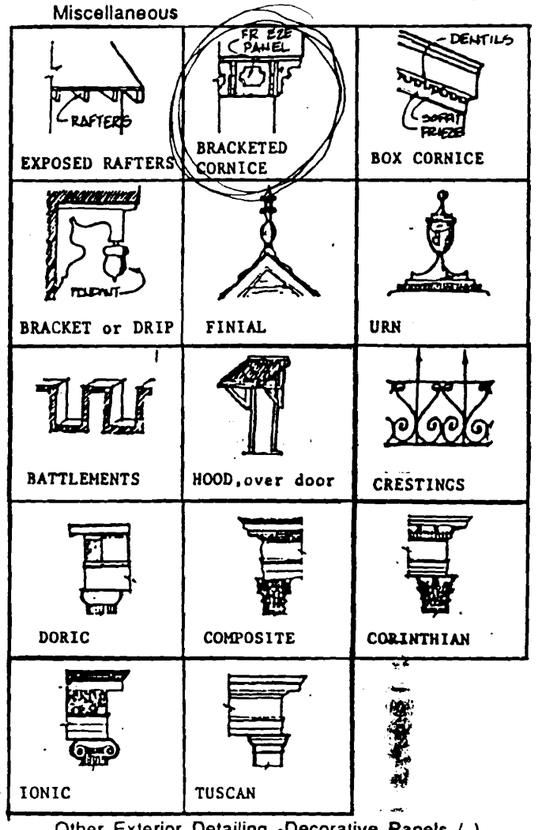

Other Exterior Detailing - Decorative Panels ( )
Stone pilasters 1st Floor Balconies ( ) Quoins ( )
Date Stone ( ) Porch ( )
String or Belt Course ( )

- Where were the materials used for construction obtained: (i.e. Local brick-yards, quarries, out-of-state suppliers, etc.)

_____

_____

DISCOUNT OFFICE FURNITURE
DISCOUNT
OFFICE
FURNITURE

MISSOURI OFFICE OF HISTORIC PRESERVATION
ARCHITECTURAL/HISTORIC INVENTORY SURVEY FORM

1. NO. 76

2. COUNTY JASPER

3. LOCATION OF NEGATIVES POST ART MEMORIAL LIB.

4. PRESENT LOCAL NAME(S) OR DESIGNATION(S)
FRISCO BUILDING

5. OTHER NAME(S)

6. SPECIFIC LEGAL LOCATION
TOWNSHIP ___ RANGE ___ SECTION ___
IF CITY OR TOWN, STREET ADDRESS
601 MAIN

7. CITY OR TOWN JOPLIN IF RURAL, VICINITY

8. DESCRIPTION OF LOCATION

9. COORDINATES UTM
LAT
LONG

10. SITE( ) STRUCTURE( )
BUILDING(X) OBJECT( )

11. ON NATIONAL REGISTER YES( ) NO (X)

12. IS IT ELIGIBLE YES(X) NO( )

13. PART OF ESTAB. DISTRICT YES( ) NO(X)

14. DISTRICT POTENTIAL YES(X) NO( )

15. NAME OF ESTABLISHED DISTRICT

16. THEMATIC CATEGORY
COMMERCIAL/RAILROAD

17. DATE(S) OR PERIOD
1913

18. STYLE OR DESIGN
COMMERCIAL

19. ARCHITECT OR ENGINEER

20. CONTRACTOR OR BUILDER

21. ORIGINAL USE, IF APPARENT
FRISCO RR DEPOT

22. PRESENT USE
JEWELERS/OFFICES

23. OWNERSHIP PUBLIC ( ) PRIVATE (X)

24. OWNER'S NAME AND ADDRESS IF KNOWN HARRY BUTTERFIELD 623-5592

25. OPEN TO PUBLIC YES( ) NO ( )

26. LOCAL CONTACT PERSON OR ORGANIZATION
DON JALE
TULSA, OK

27. OTHER SURVEY IN WHICH INCLUDED
NONE

28. NO.OF STORIES EIGHT

29. BASEMENT FULL YES(X) NO ( )

30. FOUNDATION MATERIAL
BRICK/STONE

31. WALL CONSTRUCTION
BRICK/CONCRETE/STEEL

32. ROOF TYPE & MATERIAL
FLAT

33. NO. OF BAYS
FRONT SIDE

34. WALL TREATMENT
SHEETMETAL/BRICK

35. PLAN SHAPE RECTANGLE

36. CHANGES (EXPLAIN IN NO.42) ADDITION( ) ALTERED (X) MOVED ( )

37. CONDITION
INTERIOR FAIR
EXTERIOR FAIR

38. PRESERVATION UNDERWAY YES( ) NO(X)

39. ENDANGERED BY WHAT STRUCTURALLY? YES (X) NO()

40. VISIBLE FROM PUBLIC ROAD YES(X) NO( )

41. DISTANCE FROM AND FRONTAGE ON ROAD
10'/160'/127'

42. FURTHER DESCRIPTION OF IMPORTANT FEATURES
PLATFORMS REMOVED FROM THE BACK.
MAIN LEVEL FACADE TRANSOM WINDOWS COVERED WITH SHEET METAL.

43. HISTORY AND SIGNIFICANCE

44. DESCRIPTION OF ENVIRONMENT AND OUTBUILDINGS

45. SOURCES OF INFORMATION

46. PREPARED BY
LAURA J. DERRICK

47. ORGANIZATION
BCCW/CASEY A/E

RETURN THIS FORM WHEN COMPLETED TO: OFFICE OF HISTORIC PRESERVATION
P.O. BOX 176
JEFFERSON CITY, MISSOURI 65102

IF ADDITIONAL SPACE IS NEEDED, ATTACH SEPARATE SHEET(S) TO THIS FORM

48. DATE 12/15/87

49. REVISION DATE(S)

35. Plan Shape

100' X 127'

RECTANGULAR	SQUARE	L-SHAPED	T-SHAPED	U-SHAPED
GREEK CROSS	LATIN CROSS	CIRCULAR	OCTAGONAL	IRREGULAR

36. Changes - Addition EAST SIDE
Alteration railroad loading
Moved platforms removed

37. Apparent Condition - Exterior: ( )Excellent
(X)Good
( )Fair
( )Deteriorated
( )Ruins
( )No Visible Remains
Interior: ( ) Excellent
(X)Good
(X)Fair
( )Deteriorated
( )Ruins
( )No Visible Remains

have been told that basement is full of water at the time, so structure soundness may be questionable

38. Rennovation Underway yes( ) no(X)
Preservation Underway yes( ) no(X)
Future Plans for Property UNCERTAIN

39. Endangered yes( ) no( ) By What ? QUESTIONABLE DUE TO LOW OCCUPANCY

40. (N.A.) 100' W

41. Distance From Road ____ Frontage on Road 127' N.

42. Further Description of Important Features:
FOUR TERRACOTTA LIONS ON N. SIDE - OVERSIZED WINDOWS ON FIRST FLOOR - NE CORNER OF BUILDING (AREA WAS WAITING ROOM FOR TRAIN STATION

43. Is this property associated with persons, events, development, movements, etc., significant to the history of the community, state, or nation ?
Briefly Explain: JOPLINS 1st high rise office building - linked to RAILROAD history of city; in 1913, 26 passenger trains per day in + out of station.

44. Description of Environment and Outbuildings:
Is property integrally associated with any vistas, parks, landscapes ? yes(X) no( ) If yes, explain: ESSENTIAL PART OF JOPLIN DOWNTOWN SKYLINE
Environment - ( )Densely Built UP
( )Scattered Development
( )Open Land
Surrounding Buildings - (X)Similar Period
( )Later Period ( )Earlier Period
( )Institutional (X)Commercial
( )Industrial ( )Residential
( )Other ____
Property is prominent within environment - yes(X) no( )

45. Documentation:
Indicate what legal records, county histories, maps, etc., were used to document facts about the property:
( )Court Records (chain of title ro abstract, etc.)
( )County Histories
( )Old Photographs - Location ____
Approx. Date ____
(✓)Newspaper Clippings - Location LIBRARY FILE
11/29/1913, 12/2/1913 Date ON PUBLIC
( )City Directories - Location buildings
(X)Maps (plats, atlases) - Location ____
( )Other ____

46. Prepared By: M. O'LEARY Phone: 624-8545
47. Organization: ____
48. Date 8-15-87
49. Date of Revision ____

Any Other Comments or Observations:

history AND pertinent information About current status of building obtained from Harry Butterfield of Butterfield's Jewelry (store in building SINCE 1929).

REPLACED OLD PASSENGER STATION At 6th + VIRGINIA. TILE floor, MARBLE WAINSCOTING. BIG ROOM LIT BY 40 LARGE ELECTRIC LIGHTS + 100 SMALLER LIGHTS IN BASEMENT BELOW WAITING ROOM TELEGRAPH OPERATORS, BAGGAGE AND EXPRESS ROOMS, ETC. OFFICIALLY OPENED 12-2-13. DENTIST BURKHOLDER bought first TICKET for SOUVENIR

At present, first floor interior includes brown marble floors, tile before original ELEVATORS, grey marble stair case, etc.

At present, building owner's management is represented through single employee (elevator operator) no building maintenance Attempted for SEVERAL YEARS.

JP-AS-003-113

JOPLIN ~~HISTORIC SURVEY~~ - INVENTORY SHEET

1. Inventory Number 1 (N.A.)
2. County Jasper ✓
3. (N.A.)
4. Present Local Name(s) or Designation(s): FRISCO BUILDING
5. Other Historic Name(s) or Event(s): ____

6. Specific Location - Street Address: 601 MAIN (SE CORNER 6TH + MAIN)
7. City Joplin State Missouri
8. Description of Location: Sketch the plan of the structure; indicate out-buildings and relationships to street; place X at main entrance, show porches, lightly shade one-story elements

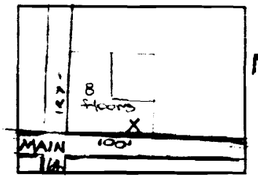

E
N+S
W

9. (N.A.)
10. Site ( ) Building (X) Structure ( ) Object ( )
11. (N.A.)
12. (N.A.)
13. Part of Proposed District ? yes(X) no( )
14. (N.A.)
15. Name of Proposed District Joplin Downtown

16. Thematic Catagory - Commercial (X) Railroad (X)
Mining ( ) Other ( )
17. Date of Construction 1913
Period of Construction (N.A.)
Cost of Construction ____
18. Overall Architectural Aspect:
Style (N.A.)
- Is this type of structure common in the area now ? yes(X) no( )
- Was this type of structure common in the area in the past? yes(X) no( )
19. Architect or Designer FRISCO Co. Architect
20. Contractor/Builder ____
21. Original Use FRISCO DEPOT - offices
Subsequent Use Professional (physicians) offices
22. Present Use - First Floor JEWELERS
Other Floors OFFICES (LARGE VACANCIES)
23. Present Ownership - Public ( ) Private (X)
24. Original Owner ODD FELLOWS
Present Owner (see below)
Address/Phone (918) 754-1506
25. Accessibility - Open to Public yes(X) no( )
Restricted yes( ) no( )
26. Local Contact Person or Organization :
Mr. Harry Butterfield Phone: 623-5592
27. (N.A.)

28. Number of Stories - 1( ) 2( ) 3( ) 4( ) 8
29. Basement - Full (X) Crawl Space ( ) Partial ( )
None ( )

30. Foundation Type -

ASHLAR STONE	RUSTICATED STONE	RUBBLE STONE
BRICK BRICK/STONE	CONCRETE BLOCK	COURSED RUBBLE

31. Wall Construction -

HORIZONTAL, ROUND LOG	HEWED LOG	MORTISE AND TENON FRAME
WOOD FRAME	BRICK BEARING-WALL	STONE BEARING-WALL
PLANKWALL FRAMING	HORIZONTAL PLANKS	VERTICAL PLANKS
( ) OTHER	( ) IRON FRAME ( ) IRON FRONT ( ) STEEL FRAME W/ CURTAIN WALLS (✓) REINFORCED CONCRETE AND STEEL	

32. Roof Type -

GABLE	STEPPED GABLE	PARAPET GABLE	HIPPED GABLE	HIP, with GABLET	TRUNCATED HIP	HIP
MANSARD	BELL-CAST MANSARD	SALTBOX	SAWTOOTH	MONITOR	FLAT	SHED

OWNER -
DON E VALE
R E Properties / CAPE COD INNS
7225 S. 85th E AVENUE
SUITE 200
TULSA, OKLAHOMA, 74133

Roof Trim -



Multiple Roof Forms-Towers ( ) Metal Cresting (X)
Cupola ( ) Finials ( )
Other ( ) _____

Chimney - Straddle Ridge ( ) Center ( )
Front Slope ( ) Side ( )
Side Slope ( ) Back Slope ( )
Interior ( ) Exterior ( )

33. Number of Bays - Front _____ Side _____
34. Wall Treatment:
Stone N.A.



Stone Treatment N.A.

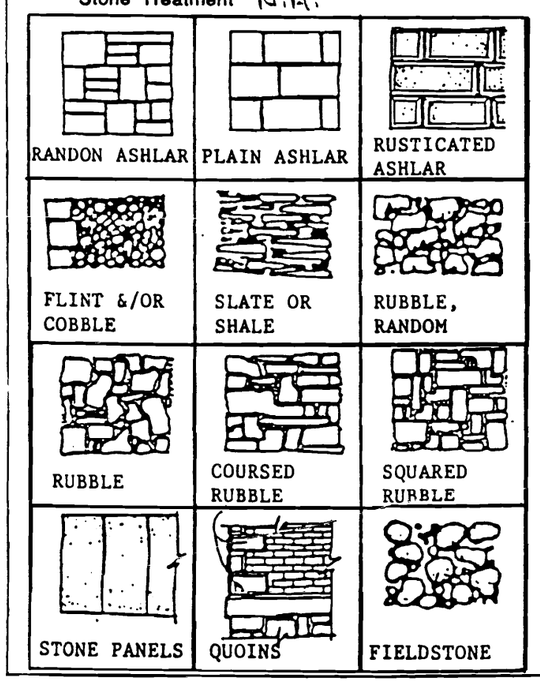

Brick Patterns - Color light brown

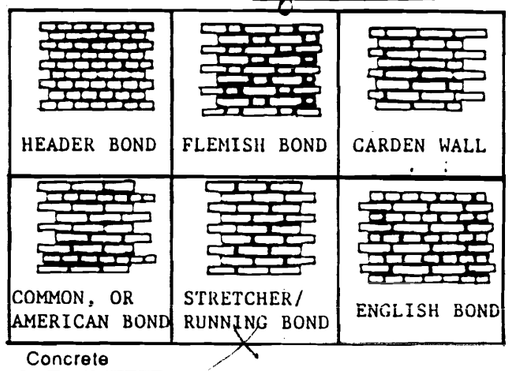

Concrete

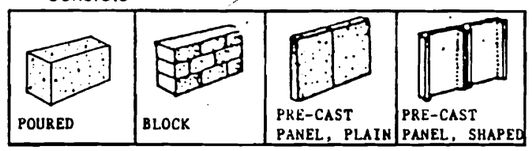

Metal

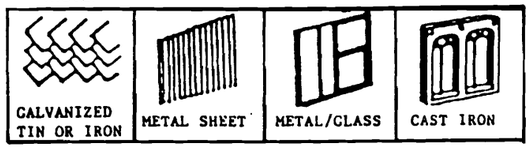

Composition Tile

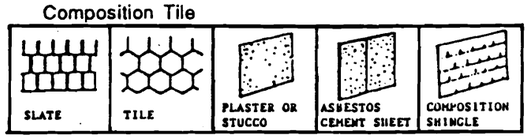

Wood - Painted Color NA

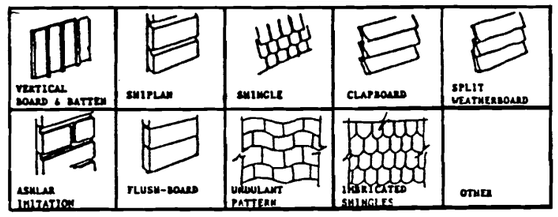

Dormers: NA
Hipped( ) Decorated( ) Facade( ) Sides( ) Rear( )



Windows - Painted Color dark brown trim

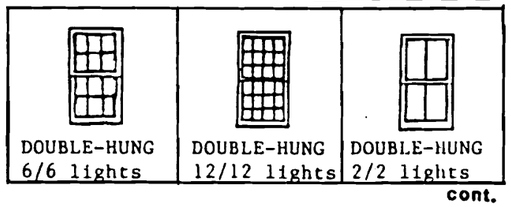

cont.



Surrounds - Plain (X) Decorated ( ) Arch ( )
Pediment ( ) Shaped Lintel ( )
Placement - Regular (X) Irregular ( )
Projecting Bays or Oriels ( )
Stained Glass yes( ) no( )
Modern Storm Windows yes( ) no( )

Doors:
Straight (X) Arched ( ) Plain ( ) Decorated ( )
Modern Storm Doors yes(X) no( )
Typical Storefront yes( ) no(X) typical 1950s style
Unusual Treatment RENOVATED, 1st floor doors, FACADE altered in 1958

Window and Door Treatments



typical window raised brick surrounding sill

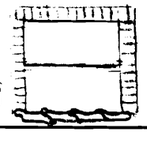

ON front (WEST) SIDE rows of 10 WINDOWS
ON 6th St (NORTH) SIDE rows of 12 WINDOWS

Building Form Treatments

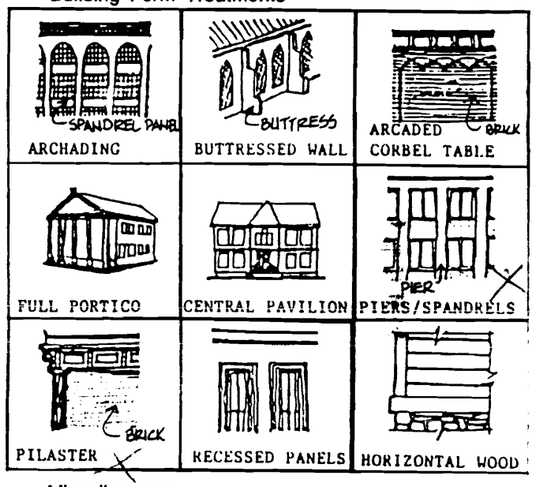

Miscellaneous



Other Exterior Detailing -Decorative Panels ( )
Balconies ( ) Quoins ( )
Date Stone ( ) Porch ( )
String or Belt Course ( )

- Where were the materials used for construction obtained: (i.e. Local brick-yards, quarries, out-of-state suppliers, etc.)

_____

_____

Joplin
Optical
MUNICIPAL
PARKING LOT
FIRE PRIZES

MISSOURI OFFICE OF HISTORIC PRESERVATION

ARCHITECTURAL/HISTORIC INVENTORY SURVEY FORM

1. NO. 4

2. COUNTY JASPER

3. LOCATION OF NEGATIVES POST ART LIBRARY

4. PRESENT LOCAL NAME(S) OR DESIGNATION(S)
NEWMAN BUILDING

5. OTHER NAME(S)

6. SPECIFIC LEGAL LOCATION
TOWNSHIP _____ RANGE _____ SECTION _____
IF CITY OR TOWN, STREET ADDRESS
602-608 S. MAIN

7. CITY OR TOWN IF RURAL, VICINITY
JOPLIN

8. DESCRIPTION OF LOCATION
SOUTHWEST CORNER OF SIXTH STREET AND MAIN

9. COORDINATES UTM
LAT
LONG NA

10. SITE ( ) STRUCTURE ( ) BUILDING (X) OBJECT ( )

11. ON NATIONAL REGISTER? YES ( ) NO (X)

12. IS IT ELIGIBLE? YES ( ) NO ( )

13. PART OF ESTAB. HIST. DISTRICT? YES ( ) NO (X)

14. DISTRICT POTENTIAL? YES (X) NO ( )

15. NAME OF ESTABLISHED DISTRICT
NONE

16. THEMATIC CATEGORY
COMMERCIAL

17. DATE(S) OR PERIOD
1910

18. STYLE OR DESIGN
COMMERCIAL(CHICAGO) STYLE

19. ARCHITECT OR ENGINEER
AUSTIN ALLEN

20. CONTRACTOR OR BUILDER
UNKNOWN

21. ORIGINAL USE, IF APPARENT
DEPARTMENT STORE

22. PRESENT USE
TEEN CENTER

23. OWNERSHIP PUBLIC ( ) PRIVATE (X)

24. OWNER'S NAME AND ADDRESS IF KNOWN
KEN COX 781-2583

25. OPEN TO PUBLIC? YES (X) NO ( )

26. LOCAL CONTACT PERSON OR ORGANIZATION
KEN COX 623-1687

27. OTHER SURVEYS IN WHICH INCLUDED
NONE

28. NO. OF STORIES FIVE

29. BASEMENT? YES (X) NO ( )
FULL

30. FOUNDATION MATERIAL
CONCRETE

31. WALL CONSTRUCTION
CONCRETE/BRICK

32. ROOF TYPE AND MATERIAL
FLAT-ASPHALT

33. NO. OF BAYS FRONT 5 SIDE 5

34. WALL TREATMENT
STONE/BRICK

35. PLAN SHAPE SQUARE

36. CHANGES (EXPLAIN IN NO. 42) ADDITION ( ) ALTERED ( ) MOVED ( )

37. CONDITION INTERIOR FAIR EXTERIOR FAIR

38. PRESERVATION UNDERWAY? YES ( ) NO (X)

39. ENDANGERED? BY WHAT? YES ( ) NO (X)

40. VISIBLE FROM PUBLIC ROAD? YES (X) NO ( )

41. DISTANCE FROM AND FRONTAGE ON ROAD 10ft.
200ft E./240ft N.

42. FURTHER DESCRIPTION OF IMPORTANT FEATURES
COPPER CANOPY WITH DELICATE DETAILING
COPPER CRESTING AT PARAPET

PHOTO MUST BE PROVIDED

43. HISTORY AND SIGNIFICANCE
ONE OF THE FIRST MAJOR DEPARTMENT STORES AND CONSIDERED A 'MODEL IN ITS TIME

JOSEPH NEWMAN-ONE OF THE PIONEER MERCHANTS OF EARLY JOPLIN

44. DESCRIPTION OF ENVIRONMENT AND OUTBUILDINGS
PART OF THE MAIN STREET COMMERCIAL STRIP SURROUNDED BY BUILDINGS OF SIMILAR PERIODS AND USE

45. SOURCES OF INFORMATION
PHOTOGRAPH-1915 CITY DIRECTORY POST ART LIBRARY
NEWSPAPER-1910 MAPS

46. PREPARED BY
L.J. DERRICK

47. ORGANIZATION
BCCW/Casey

48. DATE 9/2/87

49. REVISION DATE(S)

RETURN THIS FORM WHEN COMPLETED TO: OFFICE OF HISTORIC PRESERVATION
P.O. BOX 176
JEFFERSON CITY, MISSOURI 65102

IF ADDITIONAL SPACE IS NEEDED, ATTACH SEPARATE SHEET(S) TO THIS FORM

1. NO. 2. COUNTY 4. PRESENT LOCAL NAME(S) OR DESIGNATION(S) 5. OTHER NAME(S) 6. TOWNSHIP RANGE SECTION

MESSENGER
MESSENGER
LOT

JP-NS 0[illegible]

MISSOURI OFFICE OF HISTORIC PRESERVATION
ARCHITECTURAL/HISTORIC INVENTORY SURVEY FORM

1. NO. 31

2. COUNTY JASPER

3. LOCATION OF NEGATIVES POST ART MEMORIAL LIB.

4. PRESENT LOCAL NAME(S) OR DESIGNATION(S)
NEWMAN BUILDING

5. OTHER NAME(S)

6. SPECIFIC LEGAL LOCATION
TOWNSHIP___ RANGE___ SECTION___
IF CITY OR TOWN, STREET ADDRESS
602-608 S. MAIN

7. CITY OR TOWN IF RURAL, VICINITY
JOPLIN

8. DESCRIPTION OF LOCATION
SOUTHWEST CORNER OF SIXTH STREET AND MAIN

9. COORDINATES UTM
LAT
LONG

10. SITE( ) STRUCTURE( )
BUILDING(X) OBJECT( )

11. ON NATIONAL REGISTER YES( ) NO (X)

12. IS IT ELIGIBLE YES(X) NO( )

13. PART OF ESTAB. DISTRICT YES( ) NO(X)

14. DISTRICT POTENTIAL YES(X) NO( )

15. NAME OF ESTABLISHED DISTRICT

16. THEMATIC CATEGORY
COMMERCIAL

17. DATE(S) OR PERIOD
1910

18. STYLE OR DESIGN
CHICAGO-STYLE COMMERCIAL

19. ARCHITECT OR ENGINEER
AUSTIN ALLEN

20. CONTRACTOR OR BUILDER

21. ORIGINAL USE, IF APPARENT
DEPARTMENT STORE

22. PRESENT USE
TEEN CENTER

23. OWNERSHIP PUBLIC ( ) PRIVATE (X)

24. OWNER'S NAME AND ADDRESS IF KNOWN
KEN COX
781-2583

25. OPEN TO PUBLIC YES( ) NO (X)

26. LOCAL CONTACT PERSON OR ORGANIZATION
KEN COX
623-1687

27. OTHER SURVEY IN WHICH INCLUDED
NONE

28. NO.OF STORIES 5

29. BASEMENT FULL YES(X) NO ( )

30. FOUNDATION MATERIAL
CONCRETE

31. WALL CONSTRUCTION
CONCRETE/BRICK

32. ROOF TYPE & MATERIAL
FLAT-ASPHALT

33. NO. OF BAYS
FRONT 5 SIDE 5

34. WALL TREATMENT
STONE/BRICK

35. PLAN SHAPE SQUARE

36. CHANGES (EXPLAIN IN NO.42) ADDITION( ) ALTERED ( ) MOVED ( )

37. CONDITION
INTERIOR FAIR
EXTERIOR FAIR

38. PRESERVATION UNDERWAY YES( ) NO(X)

39. ENDANGERED BY WHAT YES ( ) NO(X)

40. VISIBLE FROM PUBLIC ROAD YES(X) NO( )

41. DISTANCE FROM AND FRONTAGE ON ROAD
200/240

42. FURTHER DESCRIPTION OF IMPORTANT FEATURES
COPPER CANOPY WITH DELICATE DETAILING/COPPER CRESTING AT PARAPET.

43. HISTORY AND SIGNIFICANCE
ONE OF THE FIRST MAJOR DEPARTMENT STORES AND CONSIDERED A MODEL IN ITS TIME. JOSEPH NEWMAN - ONE OF THE PIONEER MERCHANTS OF EARLY JOPLIN.

44. DESCRIPTION OF ENVIRONMENT AND OUTBUILDINGS

45. SOURCES OF INFORMATION

46. PREPARED BY
LAURA J. DERRICK

47. ORGANIZATION
BCCW/CASEY A/E

RETURN THIS FORM WHEN COMPLETED TO: OFFICE OF HISTORIC PRESERVATION
P.O. BOX 176
JEFFERSON CITY, MISSOURI 65102

IF ADDITIONAL SPACE IS NEEDED, ATTACH SEPARATE SHEET(S) TO THIS FORM

48. DATE 12/15/87

49. REVISION DATE(S)

OP-AS-003



NEWMAN'S DEPARTMENT STORE — 1918

602-608 MAIN NO. 31

JOPLIN HISTORIC SURVEY -

DIRECTIVE FOR INVENTORY SHEETS

1. Not Applicable.
2. Given.
3. Not Applicable.
4. Any name the property is known by in the community or building name.
5. Any person or thing associated with the building and events which took place there.
6. Street Address.
7. Given.
8. If property is not located on Sanborn Map, draw general outline following the instructions on the inventory sheet. Also show assumed property lines.
9. Not Applicable.
10. Site - Location of a significant event, historic occupation or activity, building or structure-whether standing, ruined, or vanished; location itself possesses historical, cultural, or archeological value.
    Building - A building such as a house, barn, church, hotel, or similar construction created to shelter any form of human activity.
    Structure - Building constructed for purposes other than creating shelter. (Such as a bridge.)
    Object - Construction which is primarily artistic in nature or is relatively small in scale and simply constructed.
11. Not Applicable.
12. Not Applicable.
13. Is the building being inventoried within the boundaries on the survey map?
14. Not Applicable.
15. Given.
16. Which of these catagories describe the building's function?
17. When was the building constructed? How much did it cost to build.
18. Not Applicable.
19. Who designed the building?
20. Who built the building?
21. What was the building's original function, what was it used for? (retail, office, etc.) What was it used for in the time after initial construction to the present?
22. What is it used for today?
23. Is the building owned by a private individual or a public entity?
24. Names of Owners.
25. Is the building accessible at any time, are parts of it only open certain hours or at all?
26. Who can be contacted to see the building if needed?
27. Not Applicable.
28. How many floors does the building have?
29. What type of basement does it have, if any?
30. Mark the appropriate foundation type.
31. Mark the appropriate wall construction.
32. Mark the appropriate roof type/trim/forms (if any)/chimney(if any).
33. Denote the number of bays between structural columns.
34. Mark the appropriate wall treatment, window/door type/treatment.
35. Mark the appropriate plan configuration.
36. Have there been any changes made to the building since its initial construction?
37. What kind of condition is the building in now?
38. Is the building currently being restored? What plans (if any) are being made concerning the building. (i.e. Restoration, Renovation, Remodeling, etc.)
39. Is the building going to be torn down, moved, or inappropriately renovated? Why?
40. Not Applicable.
41. How far is the building from the street curb and what is the length of its frontwall?
42. Are there any other details about the building that should be documented?
43. What is the building's history?
44. How does the immediate area affect the building?
45. Where did the information come from?
46. Who filled out the inventory form?
47. What organization (if any) are they associated with?
48. What date was the inventory started?
49. What date was the inventory amended or revised?

If there are any questions concerning any part of the inventory sheet please contact:

Leslie Simpson	Laura Derrick
Post Art Library	BCCW/Casey Arch.
Joplin Public Library	705 Woodruff Bldg.
782-5419	Springfield, Mo 65806
	869-0719

If there are any comments or suggestions concerning the layout or information on the inventory sheets please let us know so it can be revised.
If some of the information on the sheets is unfamiliar or the answer is unavaiable make a note of this on the sheet where the questions occur.

JP 83-003-114

JOPLIN HISTORIC SURVEY - INVENTORY SHEET

1. Inventory Number 4
2. County
3. (N.A.)
4. Present Local Name(s) or Designation(s): Newman Building
5. Other Historic Name(s) or Event(s): Joseph Newman

6. Specific Location - Street Address: 604-608 Main
7. City Joplin State Mo
8. Description of Location: Sketch the plan of the structure; indicate outbuildings and relationships to street; place X at main entrance, show porches, lightly shade one-story entrance.

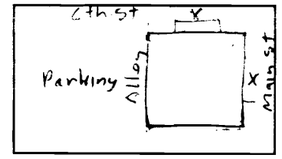

9. (N.A.)
10. Site ( ) Building (X) Structure ( ) Object ( )
11. (N.A.)
12. (N.A.)
13. Part of Proposed District ? yes(X) no( )
14. (N.A.)
15. Name of Proposed District

16. Thematic Catagory - Commercial (X) Railroad ( ) Mining ( ) Other ( )
17. Date of Construction 1910
    Period of Construction
    Cost of Construction $150,000
18. Overall Architectural Aspect:
    Style Chicago w/ european art nouveau
    - Is this type of structure common in the area now ? yes( ) no(X)
    - Was this type of structure common in the area in the past? yes( ) no(X)
19. Architect or Engineer Austin Allen
20. Contractor/Builder
21. Original Use Department Store
    Subsequent Use Printing Shop for Pentecostal
22. Present Use - First Floor Teen Center Church
    Other Floors Vacant
23. Present Ownership - Public ( ) Private (X)
24. Original Owner Joseph Newman
    Present Owner Ken Cox controls
    Address/Phone 81 2583
25. Accessibility - Open to Public yes(X) no( )
    Restricted yes( ) no( )
    Unrestricted yes( ) no( )
26. Local Contact Person or Organization : Ken Cox Phone: 623-1687
27. (N.A.)

28. Number of Stories - 1( ) 1 1/2( ) 2( ) 3( ) 4( ) 5
29. Basement - Full (X) Crawl Space ( ) Partial ( ) None ( )
30. Foundation Type - Concrete

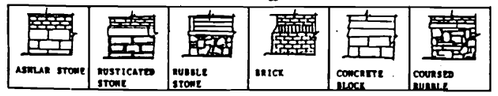

Basement extends under sidewalk

31. Wall Construction -



Concrete frame with brick curtain wall

32. Roof Type -

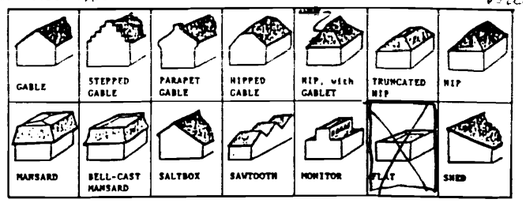

Roof Trim -

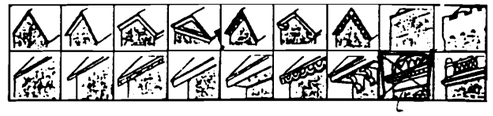

copper

Multiple Roof Forms- Towers ( ) Cupola ( ) Other ( ) Metal Cresting (X) Finials ( )

Chimney - Straddle Ridge ( ) Front Slope ( ) Side ( ) Side Slope ( ) Interior ( ) Center ( ) Back Slope ( ) Exterior ( )

33. Number of Bays - Front 5 Side 5
34. Wall Treatment:
    Stone LOWER FLOOR PILASTERS STREET SIDE ONLY

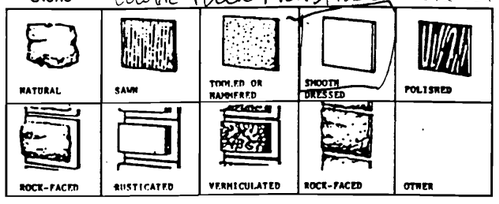

Stone Treatment

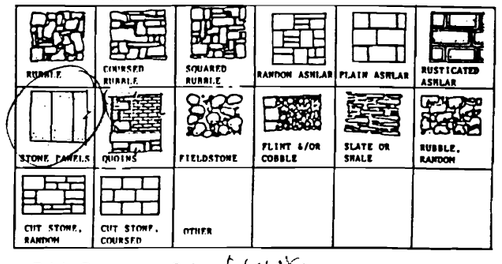

Brick Patterns - Color BLACK



Concrete

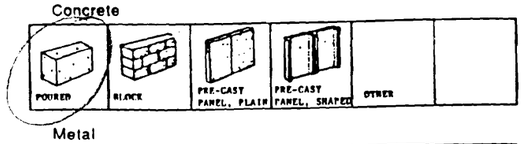

Metal

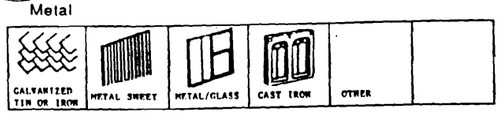

Composition Tile

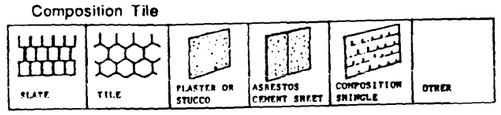

Wood - Painted Color _____

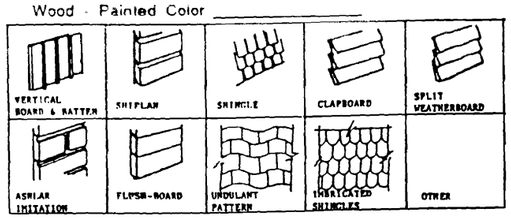

Dormers:
Hipped ( )
Decorated ( )
Facade ( )
Sides ( )
Rear ( )



Windows - Painted Color _____
Plate glass -

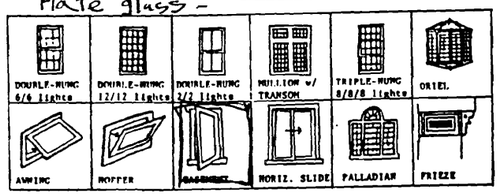

Surrounds - Plain (X) Decorated ( ) Arch ( )
Pediment ( ) Shaped Lintel ( )
Placement - Regular (X) Irregular ( )
Projecting Bays or Oriels ( )
Stained Glass yes( ) no(X)
Modern Storm Windows yes( ) no(X)

Doors:
Straight (X) Arched ( ) Plain ( ) Decorated ( )
Modern Storm Doors yes( ) no(X)
Typical Storefront yes(X) no( )
Unusual Treatment _____

Decorative METAL LINTEL

Window and Door Treatments

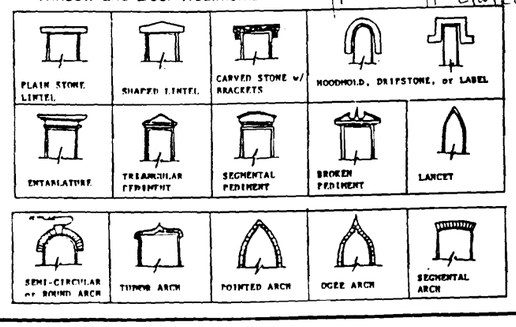

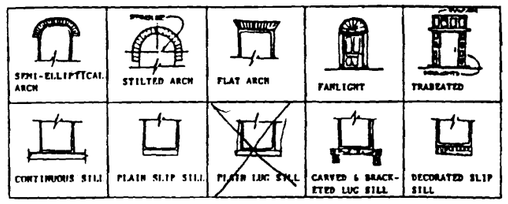

Building Form Treatments

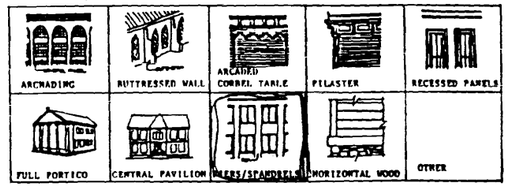

Miscellaneous

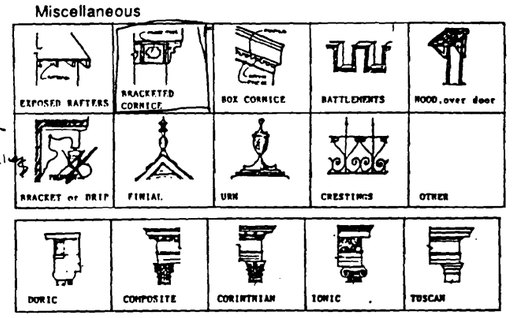

At Balconies

Other Exterior Detailing - Decorative Panels ( )
Balconies (X) Quoins ( )
Date Stone ( ) Porch ( )
String or Belt Course ( )
Metal Canopy

- Where were the materials used for construction obtained:
(i.e. Local brick-yards, quarries, out-of-state suppliers, etc.)
_____
_____

35. Plan Shape

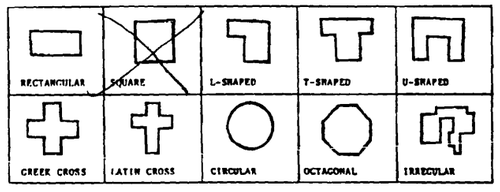

36. Changes - Addition _____
Alteration _____
Moved _____

37. Apparent Condition - Exterior: ( )Excellent
( )Good
(X)Fair
( )Deteriorated
( )Ruins
( )No Visible Remains
Interior: ( ) Excellent
( )Good
(X)Fair
( )Deteriorated
( )Ruins
( )No Visible Remains

38. Rennovation Underway yes(X) no( )
Preservation Underway yes( ) no( )
Future Plans for Property Ten Center

39. Endangered yes( ) no(X) By What ? _____

40. (N.A.)
41. Distance From Road 0 ft. Frontage on Road corner 5th - Main

42. Further Description of Important Features:
Metal Canopy (copper) with brackets

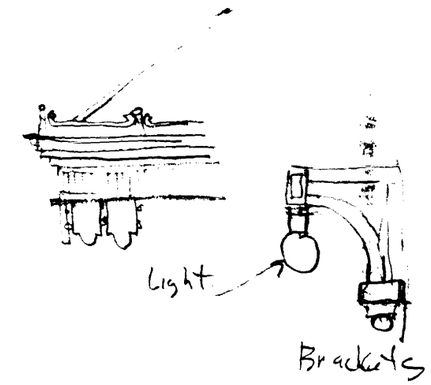

43. Is this property associated with persons, events, development, movements, etc., significant to the history of the community, state, or nation ? Briefly Explain: Early Department Store was considered a "Model" palatial home of merchandising. Newman was pioneer merchant in early Joplin.

44. Description of Environment and Outbuildings:

Is property integrally associated with any vistas, parks, landscapes ? yes( ) no( ) If yes, explain:
City scape - view from upper floors

Environment - (X)Densely Built UP
( )Scattered Development
( )Open Land
Surrounding Buildings - (X)Similar Period
( )Later Period (X)Earlier Period
( )Institutional ( )Commercial
( )Industrial ( )Residential
( )Other _____
Property is prominent within environment - yes(X) no( )

45. Documentation:
Indicate what legal records, county histories, maps, etc., were used to document facts about the property:
( )Court Records (chain of title ro abstract, etc.)
(X)County Histories Livingston
(X)Old Photographs - Location Souvenir bk at Jop. Public Lib.
Approx. Date 1913
(X)Newspaper Clippings - Location Library
Date 1910 JNH 11/1/1910
(X)City Directories - Location Library
(X)Maps (plats, atlases) - Location "
( )Other Library Notes

46. Prepared By: Ron Miller Phone 782-1364
47. Organization: Joplin Hist. Commission
48. Date 5/20/81
49. Date of Revision _____

Any Other Comments or Observations: Windows

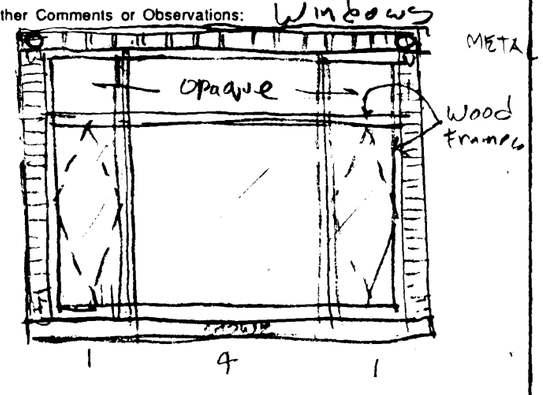

MESSENGER
MESSENGER

JP-HS-003

MISSOURI OFFICE OF HISTORIC PRESERVATION
ARCHITECTURAL/HISTORIC INVENTORY SURVEY FORM

1. NO. 77

2. COUNTY JASPER

3. LOCATION OF NEGATIVES POST ART MEMORIAL LIB.

4. PRESENT LOCAL NAME(S) OR DESIGNATION(S)
NEEDLE NOOK/WILLIAMSON MUSIC

5. OTHER NAME(S)
WALKER/BARBEE BUILDING

6. SPECIFIC LEGAL LOCATION
TOWNSHIP ___ RANGE ___ SECTION ___
IF CITY OR TOWN, STREET ADDRESS
609 - 611 MAIN

7. CITY OR TOWN IF RURAL, VICINITY
JOPLIN

8. DESCRIPTION OF LOCATION

9. COORDINATES UTM
LAT
LONG

10. SITE( ) STRUCTURE( )
BUILDING(X) OBJECT( )

11. ON NATIONAL REGISTER YES( ) NO (X)

12. IS IT ELIGIBLE YES(X) NO( )

13. PART OF ESTAB. DISTRICT YES( ) NO(X)

14. DISTRICT POTENTIAL YES(X) NO( )

15. NAME OF ESTABLISHED DISTRICT

16. THEMATIC CATEGORY
COMMERCIAL

17. DATE(S) OR PERIOD
1899

18. STYLE OR DESIGN
COMMERCIAL

19. ARCHITECT OR ENGINEER

20. CONTRACTOR OR BUILDER

21. ORIGINAL USE, IF APPARENT
DINING/RETAIL

22. PRESENT USE
RETAIL

23. OWNERSHIP PUBLIC ( ) PRIVATE (X)

24. OWNER'S NAME AND ADDRESS IF KNOWN
ERNIE WILLIAMSON
(316)231-2380

25. OPEN TO PUBLIC YES(X) NO ( )

26. LOCAL CONTACT PERSON OR ORGANIZATION
MRS. ERNIE WILLIAMSON
624-3157

27. OTHER SURVEY IN WHICH INCLUDED
NONE

28. NO.OF STORIES 3

29. BASEMENT YES() NO ( )

30. FOUNDATION MATERIAL
BRICK

31. WALL CONSTRUCTION
BRICK BEARING

32. ROOF TYPE & MATERIAL
FLAT

33. NO. OF BAYS
FRONT SIDE

34. WALL TREATMENT
BRICK/STONE

35. PLAN SHAPE RECTANGLE

36. CHANGES (EXPLAIN IN NO.42) ADDITION( ) ALTERED (X) MOVED ( )

37. CONDITION
INTERIOR
EXTERIOR - GOOD

38. PRESERVATION UNDERWAY YES( ) NO(X)

39. ENDANGERED BY WHAT YES (X) NO()

40. VISIBLE FROM PUBLIC ROAD YES(X) NO( )

41. DISTANCE FROM AND FRONTAGE ON ROAD
10/50

42. FURTHER DESCRIPTION OF IMPORTANT FEATURES
MAIN LEVEL FACADE ALTERED AND WINDOWS INFILLED.

43. HISTORY AND SIGNIFICANCE

44. DESCRIPTION OF ENVIRONMENT AND OUTBUILDINGS

45. SOURCES OF INFORMATION

46. PREPARED BY
LAURA J. DERRICK

47. ORGANIZATION
BCCW/CASEY A/E

RETURN THIS FORM WHEN COMPLETED TO: OFFICE OF HISTORIC PRESERVATION
P.O. BOX 176
JEFFERSON CITY, MISSOURI 65102

IF ADDITIONAL SPACE IS NEEDED, ATTACH SEPARATE SHEET(S) TO THIS FORM

48. DATE 12/15/87

49. REVISION DATE(S)

35. Plan Shape

RECTANGULAR	SQUARE	L-SHAPED	T-SHAPED	U-SHAPED
GREEK CROSS	LATIN CROSS	CIRCULAR	OCTAGONAL	IRREGULAR

36. Changes - Addition _____
Alteration [illegible]
Moved _____

37. Apparent Condition - Exterior: ( )Excellent
(X)Good
( )Fair
( )Deteriorated
( )Ruins
( )No Visible Remains
Interior: ( ) Excellent
( )Good
(X)Fair
( )Deteriorated
( )Ruins
( )No Visible Remains

38. Rennovation Underway yes( ) no(X)
Preservation Underway yes( ) no(X)
Future Plans for Property _____

39. Endangered yes( ) no(X) By What ? _____

40. (N.A.)

41. Distance From Road _____ Frontage on Road X
approximately 50 feet

42. Further Description of Important Features:
Attractive central door
(SEE opposite

43. Is this property associated with persons, events, development, movements, etc., significant to the history of the community, state, or nation ?
Briefly Explain: note 3

44. Description of Environment and Outbuildings:
Is property integrally associated with any vistas, parks, landscapes ? yes(X) no( ) If yes, explain: complements Frisco building

Environment - (X)Densely Built UP
( )Scattered Development
( )Open Land
Surrounding Buildings - (X)Similar Period
( )Later Period ( )Earlier Period
( )Institutional ( )Commercial
( )Industrial ( )Residential
( )Other _____
Property is prominent within environment - yes(X) no( )

45. Documentation:
Indicate what legal records, county histories, maps, etc., were used to document facts about the property:
( )Court Records (chain of title ro abstract, etc.)
( )County Histories
( )Old Photographs - Location _____
Approx. Date _____
(X)Newspaper Clippings - Location library
Date 1900
(X)City Directories - Location _____
(X)Maps (plats, atlases) - Location _____
( )Other _____

46. Prepared By: O'LEARY Phone: 625 2394
47. Organization: _____
48. Date [illegible]
49 Date of Revision _____

Any Other Comments or Observations: stairs

1) [illegible] two [illegible] modern [illegible]

2) four pairs of windows on second floor. On third floor there are four large oversized windows that open the building up to light. This appears to be a modernized, thermal type window treatment, which seems sensitive to architectural [illegible] but the large windows [illegible] to the higher [illegible]

3) Gilbert Barbee (who owned 609) was Democratic political boss in Joplin for many years. Owned Joplin Globe, House of Lords Bar, Racetrack.

4) 611 was Burke Music before Ernie Williamson music store it apparently has always been used as a music store

4

17 JP-AS-003-115

JCI [illegible] HISTORIC SURVEY
INVENTORY SHEET

1. Inventory Number 39 (N.A.)__
2. County __Jasper X__
3. (N.A.)
4. Present Local Name(s) or Designation(s):
Ernie Williamson Music (611) Needle Nook (609)
5. Other Historic Name(s) or Event(s):
Walker (611, Barbee (609) Building

6. Specific Location - Street Address: 609 - 611 MAIN 624-3157 623-2386 (609)
7. City __Joplin__ State __Missouri__
8 Description of Location: Sketch the plan of the structure, indicate out-buildings and relationships to street; place X at main entrance, show porches, lightly shade one-story elements

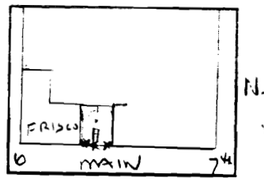

9. (N.A.)
10. Site ( ) Building (X) Structure ( ) Object ( )
11. (N.A.)
12. (N.A.)
13. Part of Proposed District ? yes( ) no( )
14. (N.A.)
15. Name of Proposed District __Joplin (X) Downtown X__

16. Thematic Catagory - Commercial (X) Railroad ( )
Mining ( ) Other ( )_____
17. Date of Construction 1899
Period of Construction __(N.A.)_____
Cost of Construction $4,500 * for each side (TOT. $9000)
18. Overall Architectural Aspect:
Style __(N.A.)_____
- Is this type of structure common in the area now ? yes(X) no( )
- Was this type of structure common in the area in the past? yes(X) no( )
19. ~~Architect or Designer~~ [illegible]
20. ~~Contractor/Builder~~ 609 restaurant, bar
21. Original Use 611 Always used as a
Subsequent Use music building *
22. Present Use - First Floor commercial
Other Floors _____
23. Present Ownership - Public ( ) Private (X)
24. Original Owner 611 Barbee / J. Frank Walker
Present Owner Mrs. Ernie Williamson - Pittsburg, Ks.
Address/Phone (316) 231-2330
25. Accessibility - Open to Public yes(X) no( )
Restricted yes( ) no(+) upper floors
26. Local Contact Person or Organization :
ERNIE WILLIAMSON STORE OWNER Phone: 624-3157
27. (N.A.)

28. Number of Stories - 1( ) 2( ) 3(X) 4( ) _____
29. Basement - Full ( ) Crawl Space ( ) Partial ( )
None ( )

* 3rd floor of 609 used as Knights of Pythias Hall [illegible], Aleo Union Labor Hall

30. Foundation Type -

ASHLAR STONE	RUSTICATED STONE	RUBBLE STONE
BRICK	CONCRETE BLOCK	COURSED RUBBLE

31. Wall Construction -

HORIZONTAL, ROUND LOG	HEWED LOG	MORTISE AND TENON FRAME
WOOD FRAME	BRICK BEARING-WALL	STONE BEARING-WALL
PLANKWALL FRAMING	HORIZONTAL PLANKS	VERTICAL PLANKS

( ) OTHER
( ) IRON FRAME
( ) IRON FRONT
( ) STEEL FRAME W/ CURTAIN WALLS

32. Roof Type -

GABLE	STEPPED GABLE	PARAPET GABLE	HIPPED GABLE	HIP, with GABLET	TRUNCATED HIP	HIP
MANSARD	BELL-CAST MANSARD	SALTBOX	SAWTOOTH	MONITOR	FLAT	SHED

609 Main is the Needle Nook

611 is Ernie Williamson Music

upper floors 611 - Joplin Athletic Club + Turkish Baths

1

see note 3

Roof Trim -



Multiple Roof Forms-Towers ( ) Metal Cresting ( )
Cupola ( ) Finials ( )
Other ( ) _____

Chimney - Straddle Ridge ( ) Center ( )
Front Slope ( ) Side ( )
Side Slope ( ) Back Slope ( )
Interior ( ) Exterior ( )

33. Number of Bays - Front 4 Side ____
34. Wall Treatment: on first floor, rock-faced + smooth
Stone faced limestone, mixed on 3rd + fourth floors

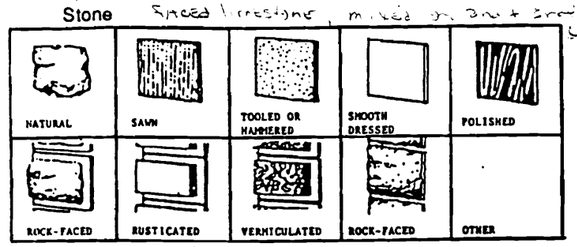

Stone Treatment

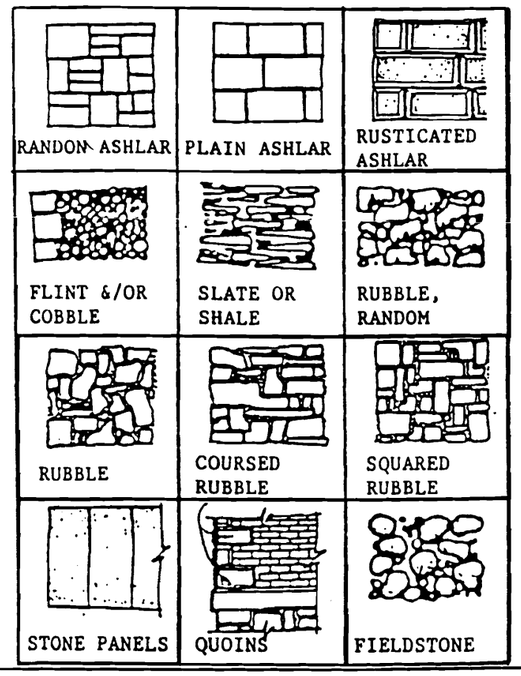

Brick Patterns - Color several primary light + medium yellow brown some red-brown

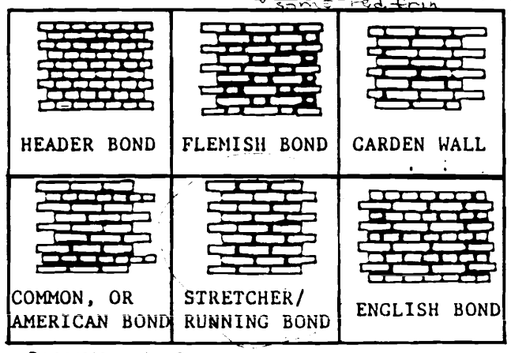

Concrete N A

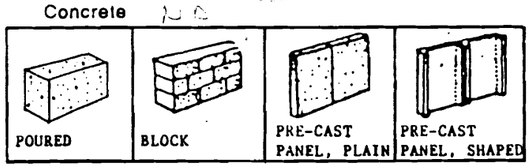

Metal

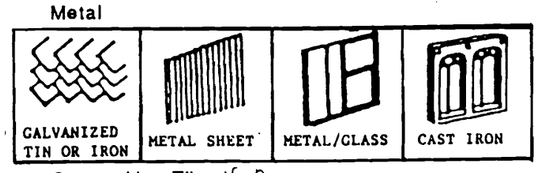

Composition Tile N A

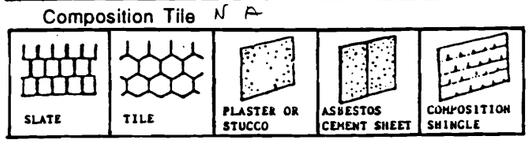

Wood - Painted Color N A

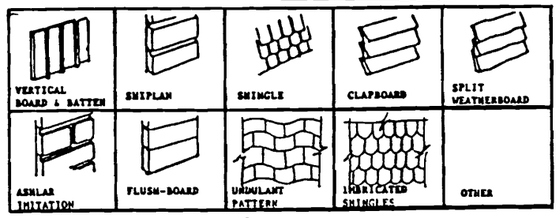

Dormers: N A
Hipped( ) Decorated( ) Facade( ) Sides( ) Rear( )



Windows - Painted Color _____

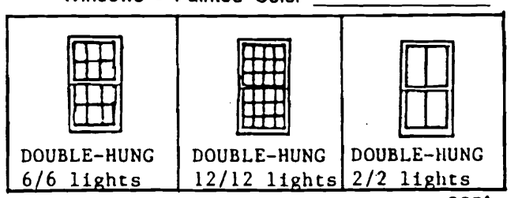

cont.



Surrounds - Plain ( ) Decorated (X) Arch ( ) Brownstone
Pediment ( ) Shaped Lintel ( )
Placement - Regular ( ) Irregular (X) bay window first floor
Projecting Bays or Oriels ( ) N o
Stained Glass yes( ) no(X)
Modern Storm Windows yes(X) no( )

Doors: first floor
Straight ( ) Arched (X) Plain ( ) Decorated ( )
Modern Storm Doors yes(X) no( )
Typical Storefront yes(X) no( )
Unusual Treatment typical 50's renovation partial aluminum cladding

Window and Door Treatments



Building Form Treatments

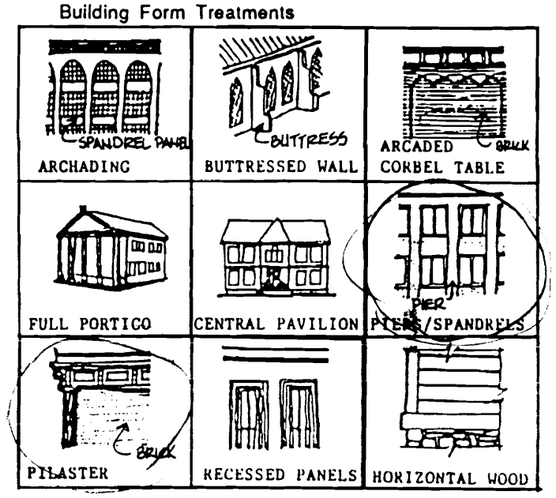

Miscellaneous

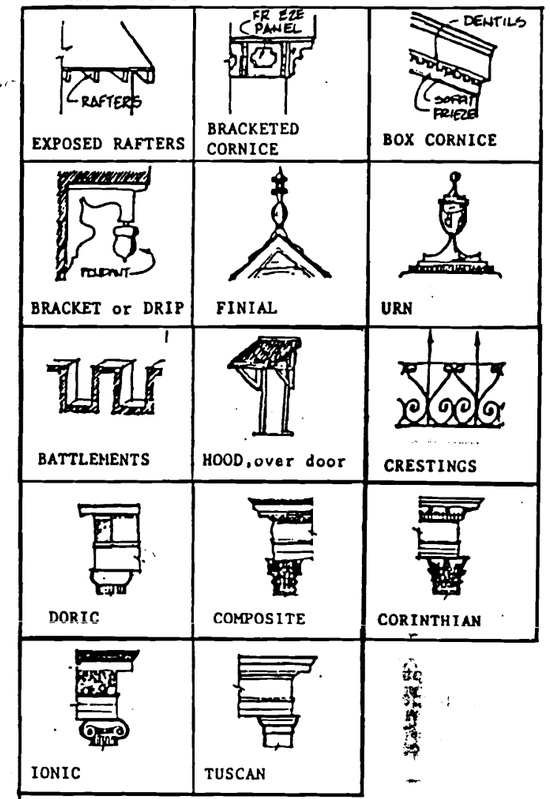

Other Exterior Detailing -Decorative Panels ( )
Balconies ( ) Quoins ( )
Date Stone ( ) Porch ( )
String or Belt Course ( )

- Where were the materials used for construction obtained: (i.e. Local brick-yards, quarries, out-of-state suppliers, etc.)

_____

_____

FRISCO
BUILDING
ERNIE
MUSIC

JP-RS-CC3

MISSOURI OFFICE OF HISTORIC PRESERVATION
ARCHITECTURAL/HISTORIC INVENTORY SURVEY FORM

1. NO. 32
2. COUNTY JASPER
3. LOCATION OF NEGATIVES POST ART MEMORIAL LIB.
4. PRESENT LOCAL NAME(S) OR DESIGNATION(S) BERNINA/SHIRLOCKS
5. OTHER NAME(S) MUENNING BUILDING
6. SPECIFIC LEGAL LOCATION TOWNSHIP ____ RANGE ____ SECTION ____ IF CITY OR TOWN, STREET ADDRESS 610-612 MAIN
7. CITY OR TOWN IF RURAL, VICINITY JOPLIN
8. DESCRIPTION OF LOCATION
9. COORDINATES UTM LAT LONG
10. SITE( ) STRUCTURE( ) BUILDING(X) OBJECT( )
11. ON NATIONAL REGISTER YES( ) NO (X)
12. IS IT ELIGIBLE YES(X) NO( )
13. PART OF ESTAB. DISTRICT YES( ) NO(X)
14. DISTRICT POTENTIAL YES(X) NO( )
15. NAME OF ESTABLISHED DISTRICT
16. THEMATIC CATEGORY COMMERCIAL
17. DATE(S) OR PERIOD 1885
18. STYLE OR DESIGN COMMERCIAL
19. ARCHITECT OR ENGINEER
20. CONTRACTOR OR BUILDER
21. ORIGINAL USE, IF APPARENT RETAIL
22. PRESENT USE RETAIL
23. OWNERSHIP PUBLIC ( ) PRIVATE (X)
24. OWNER'S NAME AND ADDRESS IF KNOWN JILL HARRIS 623-7235(610) HUGH FENNER 782-1123(612)
25. OPEN TO PUBLIC YES(X) NO ( )
26. LOCAL CONTACT PERSON OR ORGANIZATION
27. OTHER SURVEY IN WHICH INCLUDED NONE
28. NO.OF STORIES THREE
29. BASEMENT PARTIAL YES(X) NO ( )
30. FOUNDATION MATERIAL CONCRETE
31. WALL CONSTRUCTION BRICK BEARING
32. ROOF TYPE & MATERIAL FLAT
33. NO. OF BAYS FRONT SIDE
34. WALL TREATMENT SHEETMETAL
35. PLAN SHAPE RECTANGLE
36. CHANGES (EXPLAIN IN NO.42) ADDITION( ) ALTERED (X) MOVED ( )
37. CONDITION INTERIOR EXTERIOR - GOOD
38. PRESERVATION UNDERWAY YES( ) NO(X)
39. ENDANGERED BY WHAT YES ( ) NO(X)
40. VISIBLE FROM PUBLIC ROAD YES(X) NO( )
41. DISTANCE FROM AND FRONTAGE ON ROAD
42. FURTHER DESCRIPTION OF IMPORTANT FEATURES ENTRANCE ALTERED, SHEET METAL COVERS UPPER 2 STORIES AT 610.
43. HISTORY AND SIGNIFICANCE
44. DESCRIPTION OF ENVIRONMENT AND OUTBUILDINGS
45. SOURCES OF INFORMATION
46. PREPARED BY LAURA J. DERRICK
47. ORGANIZATION BCCW/CASEY A/E
48. DATE 12/15/87
49. REVISION DATE(S)

RETURN THIS FORM WHEN COMPLETED TO: OFFICE OF HISTORIC PRESERVATION P.O. BOX 176 JEFFERSON CITY, MISSOURI 65102

IF ADDITIONAL SPACE IS NEEDED, ATTACH SEPARATE SHEET(S) TO THIS FORM

35. Plan Shape

RECTANGULAR	SQUARE	L-SHAPED	T-SHAPED	U-SHAPED
GREEK CROSS	LATIN CROSS	CIRCULAR	OCTAGONAL	IRREGULAR

36. Changes - Addition SEE COMMENT (2)
Alteration
Moved

37. Apparent Condition - Exterior: ( )Excellent
( )Good
( )Fair
( )Deteriorated
( )Ruins
(X)No Visible Remains
Interior: ( ) Excellent
( )Good
( )Fair
( )Deteriorated
( )Ruins
(X)No Visible Remains

MOST EVERYTHING ORIGINAL IS COVERED BY NEW STRUCTURES

38. Rennovation Underway yes( ) no(X)
Preservation Underway yes( ) no(X)
Future Plans for Property NONE

39. Endangered yes( ) no(X) By What ?

40. (N.A.)
41. Distance From Road 15' Frontage on Road YES

42. Further Description of Important Features:
TIN CEILINGS

43. Is this property associated with persons, events, development, movements, etc., significant to the history of the community, state, or nation ?
Briefly Explain:

44. Description of Environment and Outbuildings:
Is property integrally associated with any vistas, parks, landscapes ? yes( ) no(X) If yes, explain:

Environment - (X)Densely Built UP
( )Scattered Development
( )Open Land
Surrounding Buildings - (X)Similar Period
(X)Later Period ( )Earlier Period
( )Institutional ( )Commercial
( )Industrial ( )Residential
( )Other
Property is prominent within environment - yes( ) no(X)

45. Documentation:
Indicate what legal records, county histories, maps, etc., were used to document facts about the property:
( )Court Records (chain of title ro abstract, etc.)
( )County Histories
( )Old Photographs - Location
Approx. Date
( )Newspaper Clippings - Location
Date
(X)City Directories - Location
(X)Maps (plats, atlases) - Location POST LIBRARY
( )Other

46. Prepared By: ED WONG-LIGHT Phone: 782-2909
47. Organization:
48. Date 8/24/87
49. Date of Revision

Any Other Comments or Observations:

(1) WAS ORIGINALLY ONE STRUCTURE WITH 612 MAIN WITH A STAIRCASE RUNNING UP MIDDLE. NOW CONSIDERED TWO PROPERTIES WITH TWO OWNERS. THERE IS NO LONGER A COMMON STAIRCASE.

(2) THE ORIGINAL STRUCTURE IS ALL BUT COVERED BY MANY ALTERATIONS MOST EVERYTHING IS PROBABLY STILL THERE BEHIND NEW STRUCTURES STORE FRONT IS COMPLETELY COVERED BY METAL SIDING.

1896 - Nichols - harness + Saddles
1973 - Housmens Office Supply

2 HOURS

JP-AS-00B-00

JOPLIN HISTORIC SURVEY - INVENTORY SHEET

1. Inventory Number (N.A.) 15
2. County Jasper
3. (N.A.)
4. Present Local Name(s) or Designation(s):
BERNINA
5. Other Historic Name(s) or Event(s): (1888 - FURNITURE STORE
COLTER McGUIRE MEN'S CLOTHING AFTER WW II
MUENNING BUILDING
6. Specific Location - Street Address:
610 E. MAIN (SEE COMMENTS (1))
7. City Joplin State Missouri
8. Description of Location: Sketch the plan of the structure; indicate out-buildings and relationships to street; place X at main entrance, show porches, lightly shade one-story elements

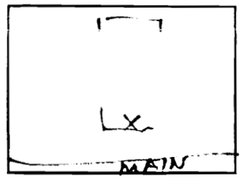

9. (N.A.)
10. Site ( ) Building (X) Structure ( ) Object ( )
11. (N.A.)
12. (N.A.)
13. Part of Proposed District ? yes(X) no( )
14. (N.A.)
15. Name of Proposed District Joplin Downtown
16. Thematic Catagory - Commercial (X) Railroad ( )
Mining ( ) Other ( )
17. Date of Construction 1885
Period of Construction (N.A.)
Cost of Construction
18. Overall Architectural Aspect:
Style (N.A.)
- Is this type of structure common in the area now ? yes( ) no( )
- Was this type of structure common in the area in the past? yes(X) no( )
19. Architect or Designer
20. Contractor/Builder
21. Original Use Furniture + sewing machines
Subsequent Use harness
22. Present Use - First Floor SEWING & FABRIC SHOP
Other Floors 2 STORAGE 3 EMPTY
23. Present Ownership - Public ( ) Private (X)
24. Original Owner
Present Owner JILL HARRIS
Address/Phone 610 MAIN 623-7235
25. Accessibility - Open to Public yes(X) no( )
Restricted yes( ) no( )
26. Local Contact Person or Organization :
JILL HARRIS Phone: 623-7235
27. (N.A.)

28. Number of Stories - 1( ) 2( ) 3(X) 4( )
29. Basement - Full ( ) Crawl Space ( ) Partial (X)
None ( )

30. Foundation Type -

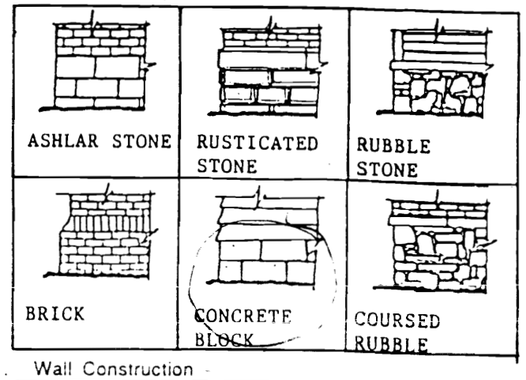

31. Wall Construction -

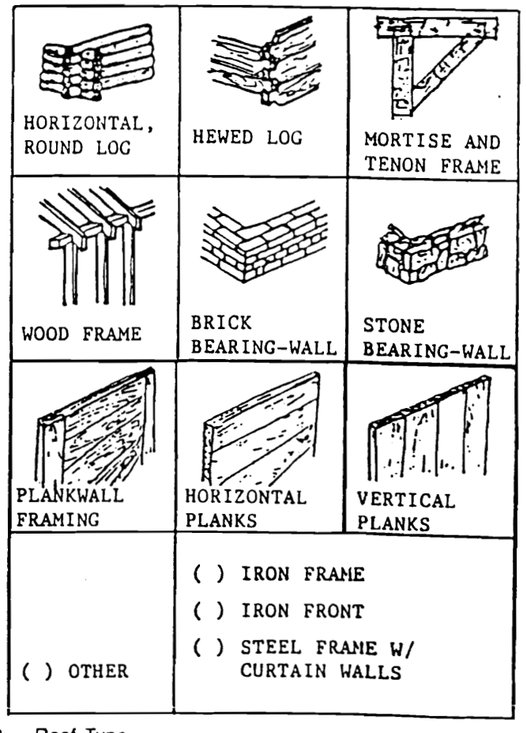

32. Roof Type -

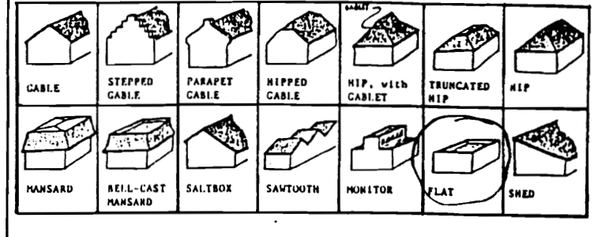

Roof Trim -



Multiple Roof Forms-Towers ( ) Metal Cresting ( )
Cupola ( ) Finials ( )
Other ( ) _____

Chimney - Straddle Ridge ( ) Center ( )
Front Slope ( ) Side ( )
Side Slope ( ) Back Slope ( )
Interior ( ) Exterior ( )

33. Number of Bays - Front _____ Side _____

Wall Treatment:

Stone

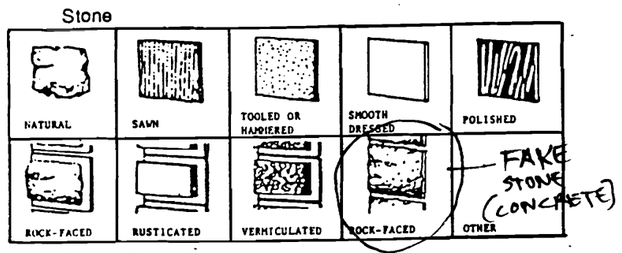

Stone Treatment

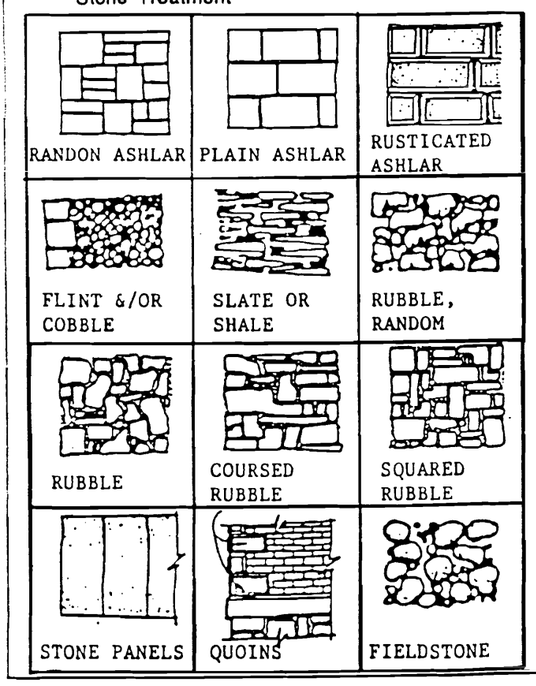

Brick Patterns - Color _____

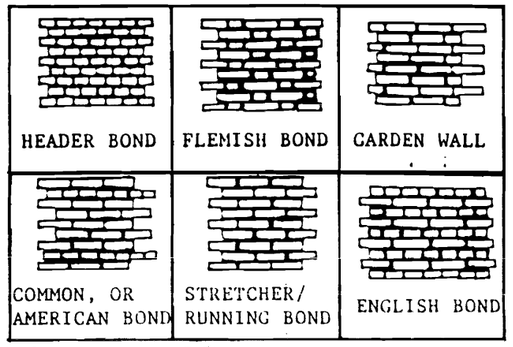

Concrete

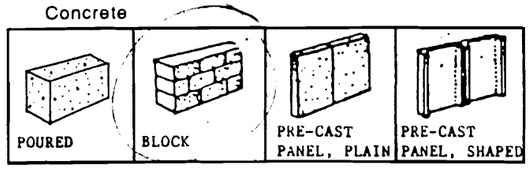

Metal

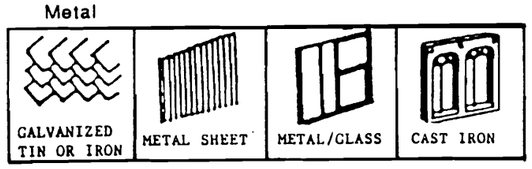

Composition Tile

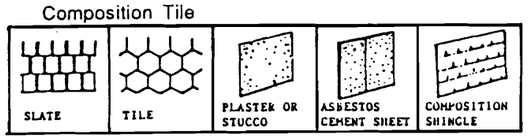

Wood - Painted Color _____

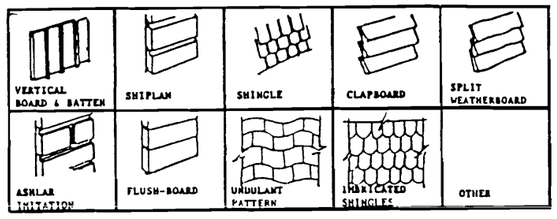

Dormers:
Hipped( ) Decorated( ) Facade( ) Sides( ) Rear( )



Windows - Painted Color _____

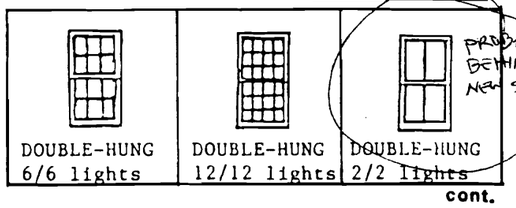

PROBABLY BEHIND NEW STRUCTURES

cont.



Surrounds - Plain ☒ Decorated ( ) Arch ( )
Pediment ( ) Shaped Lintel ( )
Placement - Regular ☒ Irregular ( )
Projecting Bays or Oriels ( )
Stained Glass yes( ) no☒
Modern Storm Windows yes( ) no☒

Doors:
Straight ( ) Arched ( ) Plain ☑ Decorated ( )
Modern Storm Doors yes( ) no( )
Typical Storefront yes☒ no( )
Unusual Treatment _____

Window and Door Treatments



PROBABLY BEHIND NEW STRUCTURES — IF THIS HALF IS IDENTICAL TO 6/12 MAIN IN THE FRONT.

Building Form Treatments

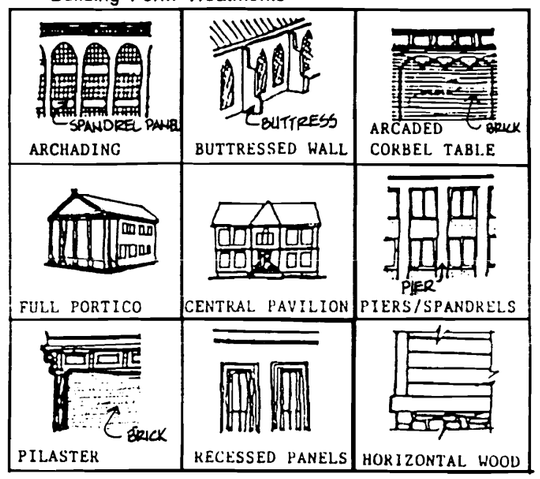

Miscellaneous

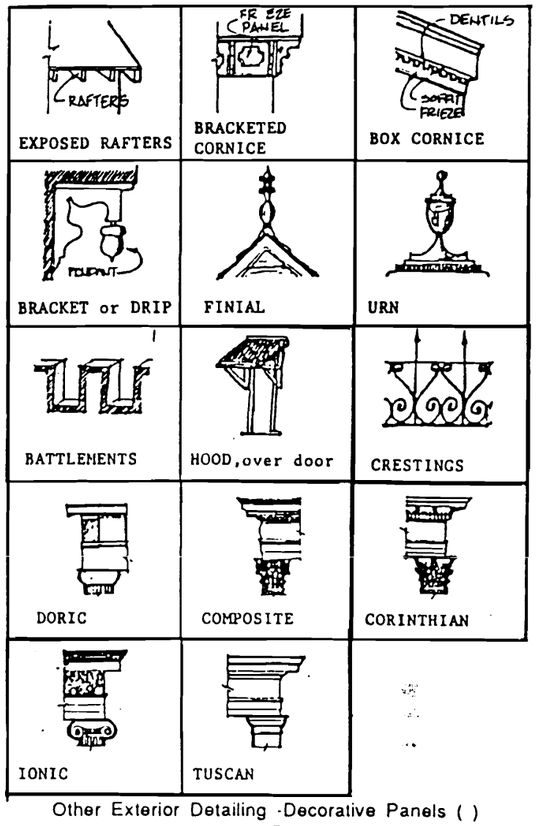

Other Exterior Detailing -Decorative Panels ( )
Balconies ( ) Quoins ( )
Date Stone ( ) Porch ( )
String or Belt Course ( )

- Where were the materials used for construction obtained: (i.e. Local brick-yards, quarries, out-of-state suppliers, etc.)

_____

_____

35. Plan Shape

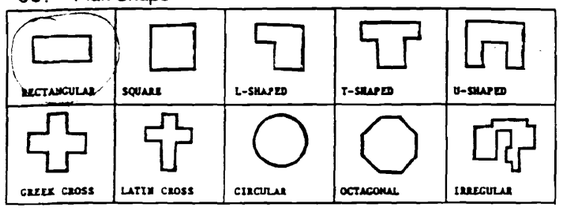

36. Changes - Addition 1899 EXTENDING BUILDING TO ALLEY
Alteration ~~STAIRS MOVED~~ SEE "UNUSUAL TREATMENT"
Moved STAIRS MOVED (SEE COMMENT ①)

37. Apparent Condition - Exterior: (X)Excellent
( )Good
( )Fair
( )Deteriorated
( )Ruins
( )No Visible Remains

Interior: (X) Excellent
( )Good
( )Fair
( )Deteriorated
( )Ruins
( )No Visible Remains

COMPLETELY RENOVATED, BUT ONLY PARTIALLY PRESERVED. BRICK WORK SHOWS BUT NOW HAS ALL NEW CEILINGS AND WALLS AND NEW SKYLIGHTS

Renovation Underway yes( ) no(X)
Preservation Underway yes( ) no(X)
Future Plans for Property —

39. Endangered yes( ) no(X) By What ? _____

40. (N.A.)
41. Distance From Road 15' Frontage on Road YES 25'

42. Further Description of Important Features:
THERE IS A SORT OF BRICK FRIEZE DESIGN AT TOP OF FRONT. BRICKS PROTRUDE TO CREATE DESIGN.

43. Is this property associated with persons, events, development, movements, etc., significant to the history of the community, state, or nation ?
Briefly Explain: _____

44. Description of Environment and Outbuildings:
Is property integrally associated with any vistas, parks, landscapes ? yes( ) no(X) If yes, explain: _____

Environment - (X)Densely Built UP
( )Scattered Development
( )Open Land

Surrounding Buildings - (X)Similar Period
(X)Later Period ( )Earlier Period
( )Institutional (X)Commercial
( )Industrial (X)Residential
( )Other _____

Property is prominent within environment - yes( ) no(X)

45. Documentation:
Indicate what legal records, county histories, maps, etc., were used to document facts about the property:
( )Court Records (chain of title ro abstract, etc.)
( )County Histories
( )Old Photographs - Location _____
Approx. Date _____
(X)Newspaper Clippings - Location JDG 1/7/1900 addition
Date ~~JDG 2/25/1922~~ 1/1/1919
(X)City Directories - Location _____
(X)Maps (plats, atlases) - Location _____
( )Other _____

46. Prepared By: ED WONG - LIGDA Phone: 782-2909
47. Organization: —
48. Date AUG 22, 1987
49. Date of Revision _____

Any Other Comments or Observations:

① WAS ORIGINALLY ONE STRUCTURE WITH 610 S. MAIN WITH A STAIRCASE RUNNING UP MIDDLE. NOW CONSIDERED TWO PROPERTIES WITH TWO OWNERS. THERE IS NO LONGER A COMMON STAIRCASE.

② 1888 GROCERY STORE
1896 SADDLE SHOP - 1921 BOOKSTORE W/ BOARDING ROOMS ABOVE
1940's APARTMENTS
AFTER 40's DRUG STORE

③ WOOD THERMO PANE WINDOWS INSTALLED IN 1984. THEY ARE HIGHER THAN THE ORIGINAL WINDOWS AND PARTIALLY DESTROY THE BRICK ARCH WORK OVER THE WINDOWS

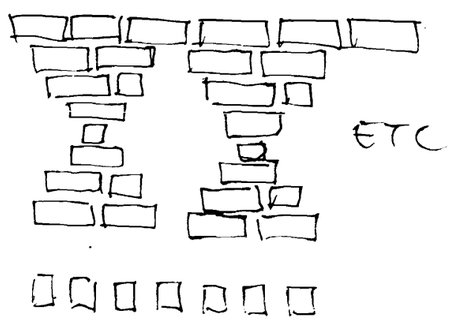

Bricks shown are sticking out
blank spaces are bricks that do not stick out

2 1/2 HOURS

JP-AS-003-116

JOPLIN HISTORIC SURVEY - INVENTORY SHEET

1. Inventory Number __(N.A.) 16
2. County __Jasper___
3. (N.A.)
4. Present Local Name(s) or Designation(s): SHIRLOCKS
5. Other Historic Name(s) or Event(s): MUENNING BUILDING

6. Specific Location - Street Address: 612 MAIN (SEE COMMENTS ①)
7. City __Joplin_____ State __Missouri_____
8. Description of Location: Sketch the plan of the structure; indicate out-buildings and relationships to street; place X at main entrance, show porches, lightly shade one-story elements

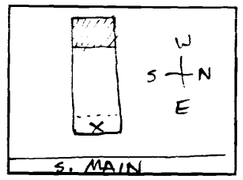

9. (N.A.)
10. Site ( ) Building (X) Structure ( ) Object ( )
11. (N.A.)
12. (N.A.)
13. Part of Proposed District ? yes(X) no( )
14. (N.A.)
15. Name of Proposed District __Joplin_Downtown___

16. Thematic Catagory - Commercial (X) Railroad ( )
Mining ( ) Other (X) AND PRIVATE HOME
17. Date of Construction APPROX 1885
Period of Construction __(N.A.)_____
Cost of Construction _____
18. Overall Architectural Aspect:
Style __(N.A.)_____
- Is this type of structure common in the area now ? yes(X) no( )
- Was this type of structure common in the area in the past? yes(X) no( )
19. Architect or Designer _____
20. Contractor/Builder _____
21. Original Use SEE COMMENT ②
Subsequent Use SEE COMMENT ②
22. Present Use - First Floor GIFT SHOP
Other Floors 2 STORAGE 3 PRIVATE HOME
23. Present Ownership - Public ( ) Private (X)
24. Original Owner _____
Present Owner HUGH FENNER
Address/Phone 612 MAIN, 782-1123
25. Accessibility - Open to Public yes(X) no(X) SEE 22.
Restricted yes( ) no( )
26. Local Contact Person or Organization :
HUGH FENNER Phone: 782-1123
27. (N.A.)

28. Number of Stories - 1( ) 2( ) 3(X) 4( ) _____
29. Basement - Full ( ) Crawl Space ( ) Partial ( )
None (X) SLAB
ORIGINALLY A FULL BASEMENT, IT WAS FILLED IN IN 1977

30. Foundation Type -

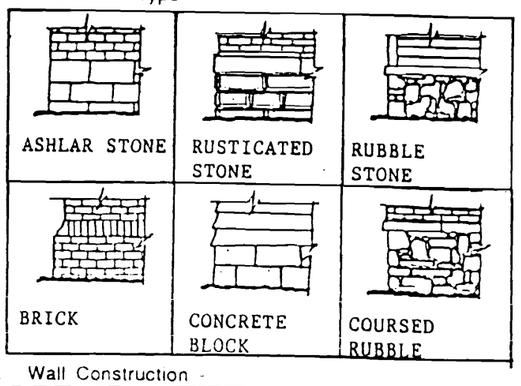

31. Wall Construction -

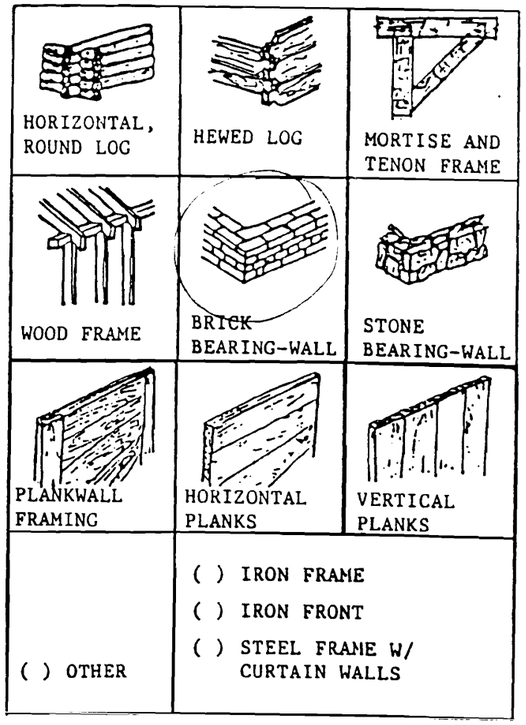

32. Roof Type -

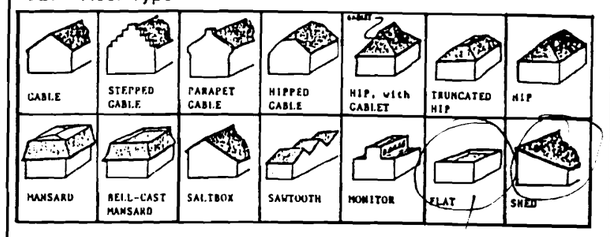

LEVEL BRICK WALLS WITH A FLAT SLOPPING ROOF

Roof Trim -



Multiple Roof Forms-Towers ( ) Metal Cresting ( )
Cupola ( ) Finials ( )
Other ( ) _____

Chimney - Straddle Ridge ( ) Center ( )
Front Slope ( ) Side ( )
Side Slope ( ) Back Slope ( )
Interior ( ) Exterior ( )

33. Number of Bays - Front _____ Side _____

34. Wall Treatment:

Stone



Stone Treatment

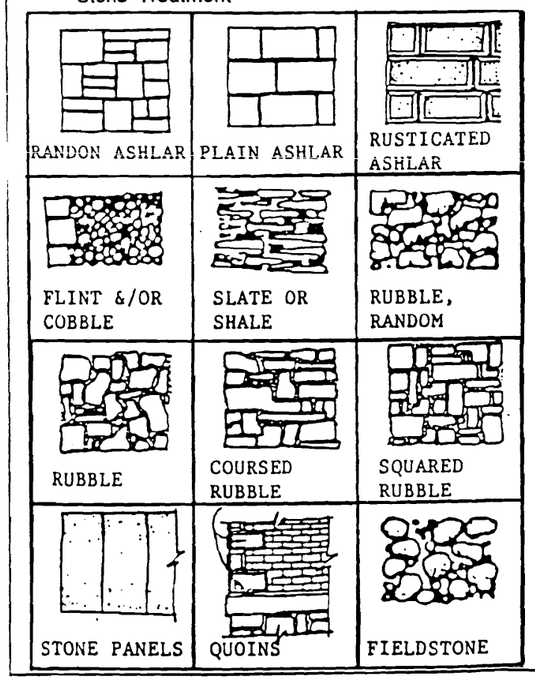

Brick Patterns - Color _____

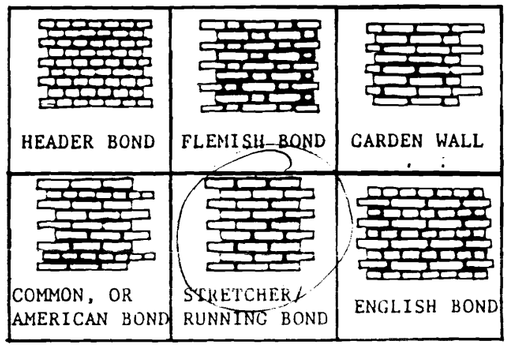

Concrete

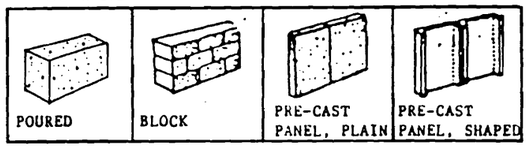

Metal

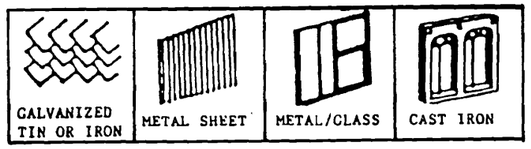

Composition Tile

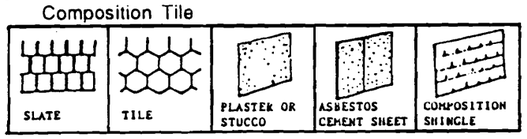

Wood - Painted Color _____

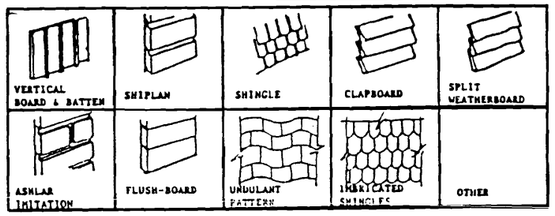

Dormers:
Hipped( ) Decorated( ) Facade( ) Sides( ) Rear( )



Windows - Painted Color GRAY

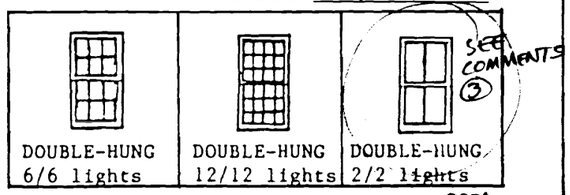

cont.



Surrounds - Plain ( ) Decorated ( ) Arch (X)
Pediment ( ) Shaped Lintel ( )
Placement - Regular ( ) Irregular ( )
Projecting Bays or Oriels ( )
Stained Glass yes( ) no(X)
Modern Storm Windows yes( ) no( )
WOODEN THERMO PANES

Doors:
Straight (X) Arched ( ) Plain ( ) Decorated ( )
Modern Storm Doors yes( ) no( )
Typical Storefront yes( ) no(X)
Unusual Treatment FRONT DISPLAY WINDOWS WERE TAKEN OUT TO CREATE A SMALL COURTYARD.
Window and Door Treatments IRON GATE GUARDS COURTYARD



Building Form Treatments

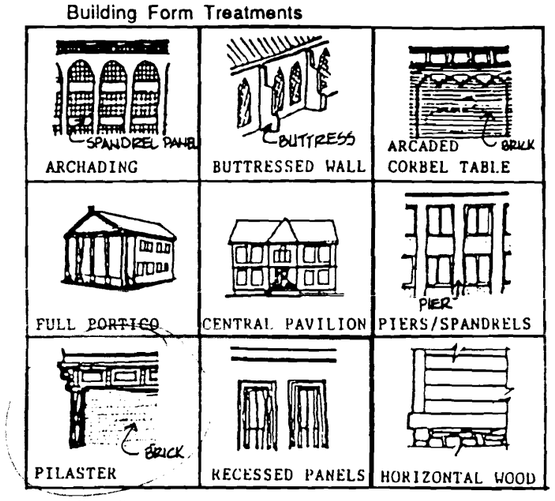

BRICK AND WOOD

Miscellaneous

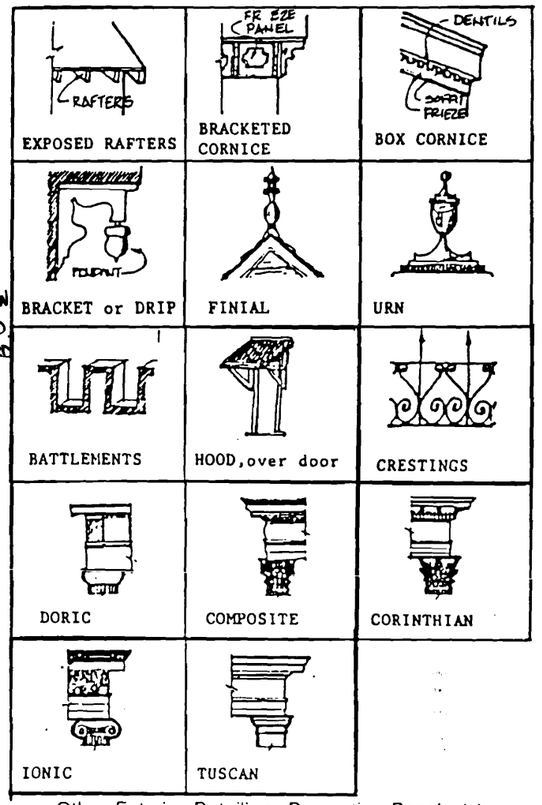

Other Exterior Detailing -Decorative Panels ( )
Balconies ( ) Quoins ( )
Date Stone ( ) Porch ( )
String or Belt Course ( )

- Where were the materials used for construction obtained: (i.e. Local brick-yards, quarries, out-of-state suppliers, etc.)

_____

_____

CRABTREE & EVELYN
OPEN
BERNINA
BERNINA

JP-AS-003

MISSOURI OFFICE OF HISTORIC PRESERVATION
ARCHITECTURAL/HISTORIC INVENTORY SURVEY FORM

1. NO. 78

2. COUNTY JASPER

3. LOCATION OF NEGATIVES POST ART MEMORIAL LIB.

4. PRESENT LOCAL NAME(S) OR DESIGNATION(S)
DR. JOHN GRAY

5. OTHER NAME(S)
W.H. KING BUILDING, KASSABS, BRADY HOTEL

6. SPECIFIC LEGAL LOCATION
TOWNSHIP ___ RANGE ___ SECTION ___
IF CITY OR TOWN, STREET ADDRESS
613 MAIN

7. CITY OR TOWN JOPLIN IF RURAL, VICINITY

8. DESCRIPTION OF LOCATION

9. COORDINATES UTM
LAT
LONG

10. SITE( ) STRUCTURE( )
BUILDING(X) OBJECT( )

11. ON NATIONAL REGISTER YES( ) NO (X)

12. IS IT ELIGIBLE YES(X) NO( )

13. PART OF ESTAB. DISTRICT YES( ) NO(X)

14. DISTRICT POTENTIAL YES(X) NO( )

15. NAME OF ESTABLISHED DISTRICT

16. THEMATIC CATEGORY
COMMERCIAL

17. DATE(S) OR PERIOD
1899 (?)

18. STYLE OR DESIGN
COMMERCIAL

19. ARCHITECT OR ENGINEER

20. CONTRACTOR OR BUILDER

21. ORIGINAL USE, IF APPARENT
BUGGIE/HARNESS SHOP

22. PRESENT USE
MEDICAL

23. OWNERSHIP PUBLIC ( ) PRIVATE (X)

24. OWNER'S NAME AND ADDRESS IF KNOWN
DR. JOHN GRAY
624-6143

25. OPEN TO PUBLIC YES(X) NO ( )

26. LOCAL CONTACT PERSON OR ORGANIZATION

27. OTHER SURVEY IN WHICH INCLUDED
NONE

28. NO.OF STORIES 3

29. BASEMENT YES() NO ( )

30. FOUNDATION MATERIAL
BRICK

31. WALL CONSTRUCTION
BRICK BEARING

32. ROOF TYPE & MATERIAL
FLAT

33. NO. OF BAYS
FRONT SIDE

34. WALL TREATMENT
STONE/WOOD

35. PLAN SHAPE RECTANGLE

36. CHANGES (EXPLAIN IN NO.42) ADDITION( ) ALTERED (X) MOVED ( )

37. CONDITION
INTERIOR
EXTERIOR - GOOD

38. PRESERVATION UNDERWAY YES( ) NO(X)

39. ENDANGERED BY WHAT YES (X) NO()

40. VISIBLE FROM PUBLIC ROAD YES(X) NO( )

41. DISTANCE FROM AND FRONTAGE ON ROAD
10/25

42. FURTHER DESCRIPTION OF IMPORTANT FEATURES
MAIN LEVEL FACADE HAS BEEN ALTERED AND WINDOWS HAVE BEEN INFILLED WITH WOOD PANELING.

43. HISTORY AND SIGNIFICANCE

44. DESCRIPTION OF ENVIRONMENT AND OUTBUILDINGS

45. SOURCES OF INFORMATION

46. PREPARED BY
LAURA J. DERRICK

47. ORGANIZATION
BCCW/CASEY A/E

RETURN THIS FORM WHEN COMPLETED TO: OFFICE OF HISTORIC PRESERVATION
P.O. BOX 176
JEFFERSON CITY, MISSOURI 65102

IF ADDITIONAL SPACE IS NEEDED, ATTACH SEPARATE SHEET(S) TO THIS FORM

48. DATE 12/15/87

49. REVISION DATE(S)

35. Plan Shape

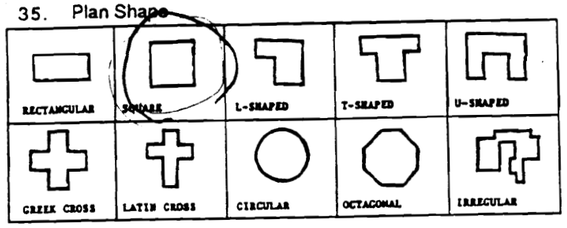

36. Changes - Addition _____
Alteration _____
Moved _____

37. Apparent Condition - Exterior: ( )Excellent
( )Good
(X)Fair
( )Deteriorated
( )Ruins
( )No Visible Remains
Interior: ( ) Excellent
( )Good
( )Fair
( )Deteriorated
( )Ruins
( )No Visible Remains

38. Rennovation Underway yes( ) no(X)
Preservation Underway yes( ) no(X)
Future Plans for Property _____

39. Endangered yes(X) no( ) By What ? by probable underutilization

40. (N.A.)

41. Distance From Road _____ Frontage on Road _____

42. Further Description of Important Features:
ownership + use is representative of era of construction

43. Is this property associated with persons, events, development, movements, etc., significant to the history of the community, state, or nation ?
Briefly Explain: _____

44. Description of Environment and Outbuildings:
Is property integrally associated with any vistas, parks, landscapes ? yes(X) no( ) If yes, explain: [illegible]

Environment - (X)Densely Built UP - on this block
( )Scattered Development
( )Open Land
Surrounding Buildings - ( )Similar Period
( )Later Period ( )Earlier Period
( )Institutional ( )Commercial
( )Industrial ( )Residential
( )Other _____
Property is prominent within environment - yes( ) no(X)

45. Documentation:
Indicate what legal records, county histories, maps, etc., were used to document facts about the property:
( )Court Records (chain of title ro abstract, etc.)
( )County Histories
( )Old Photographs - Location library files
Approx. Date
( )Newspaper Clippings - Location
Date
(X)City Directories - Location
(X)Maps (plats, atlases) - Location
( )Other

46. Prepared By: O'Leary Phone: 625-2396
47. Organization:
48. Date 9-11-87
49. Date of Revision

Any Other Comments or Observations:

1) third floor windows have been replaced with non-native wood

2) first floor has been modernized with hideous weathered wood. Unlike other buildings on the street where windows invite interest, the first floor treatment is not in harmony with the rest of the block or the building itself (where the playful brickwork pattern entertains the passerby)

3) 613½ has attractive tall door with decorative transom

4) 1906 map shows this as a store building. Not sure if 3rd floor added later, but there is a change in brick coloration between 2nd + 3rd floor.

5) Kassabs opened here in 1901 and is still operating today (emigrants from Syria) Before Kassabs, National Cash Register Co. there. Later - Brady Hotel, + misc. retail. 1st occupant - T.W. Nichols harness + buggies.

JO - JP-AS-003-17

INVENTORY SHEET

1. Inventory Number 10 (N.A.)__
2. County Jasper
3. (N.A.)
4. Present Local Name(s) or Designation(s): 613-613½ main
5. Other Historic Name(s) or Event(s): W.H. King Building, Kassabs, Brady Hotel
6. Specific Location - Street Address: 613-613½ main
7. City Joplin State Missouri
8. Description of Location: Sketch the plan of the structure; indicate out-buildings and relationships to street; place X at main entrance, show porches, lightly shade one-story elements

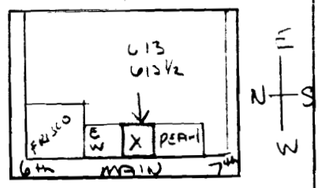

9. (N.A.)
10. Site ( ) Building (X) Structure ( ) Object ( )
11. (N.A.)
12. (N.A.)
13. Part of Proposed District ? yes(X) no( )
14. (N.A.)
15. Name of Proposed District (X) Joplin_Downtown

16. Thematic Catagory - Commercial (X) Railroad ( )
Mining ( ) Other ( )_____
17. Date of Construction 1899?
Period of Construction __(N.A.)_____
Cost of Construction _____
18. Overall Architectural Aspect:
Style __(N.A.)_____
- Is this type of structure common in the area now ? yes(X) no( )
- Was this type of structure common in the area in the past? yes(X) no( )
19. Architect or Designer _____
20. Contractor/Builder _____
21. Original Use buggies + harness dealer
Subsequent Use hotel up, retail down
22. Present Use - First Floor optometrist
Other Floors _____
23. Present Ownership - Public ( ) Private ( )
24. Original Owner W.H. King
Present Owner Dr. John Gray
Address/Phone 613 MAIN - 624-6143
25. Accessibility - Open to Public yes(X) no( )
Restricted yes( ) no(X) upper floors
26. Local Contact Person or Organization :
Dr. John Gray Phone:_____
27. (N.A.)

28. Number of Stories - 1( ) 2( ) 3(X) 4( ) See note 4
29. Basement - Full ( ) Crawl Space ( ) Partial ( )
None ( )

Dr. Gray was very cooperative

Foundation Type -

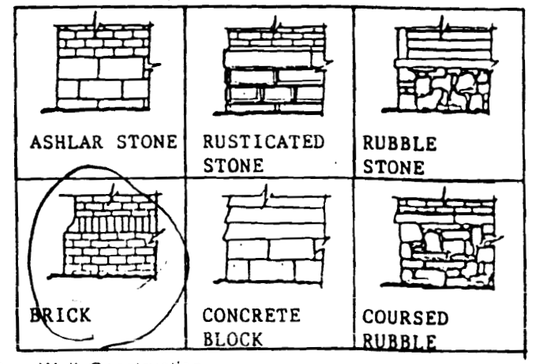

31. Wall Construction -

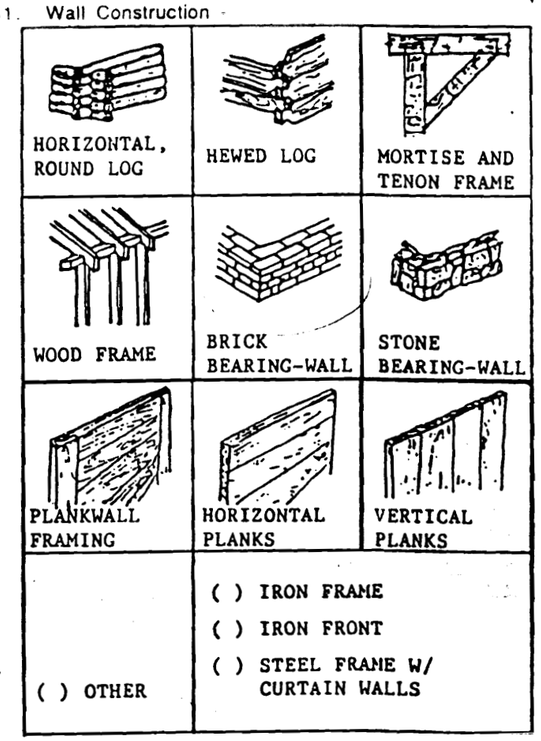

32. Roof Type -

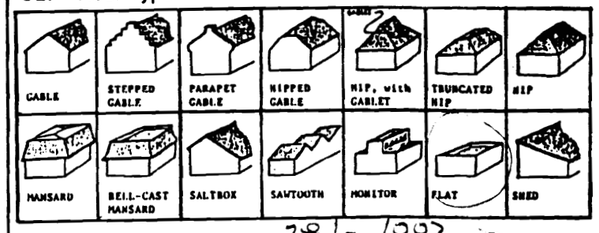

781-1002
613½ Ad Systems Inc
613 Dr. John R. Gray Optometrist
624-6143

Roof Trim -



Multiple Roof Forms-Towers ( ) Metal Cresting ( )
Cupola ( ) Finials ( )
Other ( ) _____

Chimney - Straddle Ridge ( ) Center ( )
Front Slope ( ) Side ( )
Side Slope ( ) Back Slope ( )
Interior ( ) Exterior ( )

33. Number of Bays - Front N/A Side _____
34. Wall Treatment:

Stone limited decorative stone

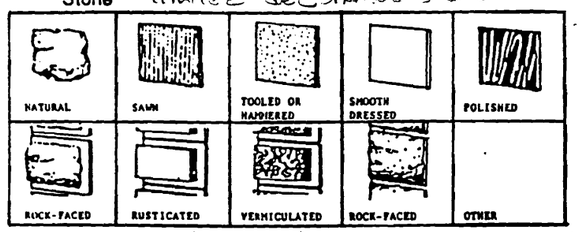

Stone Treatment N/A



Brick Patterns - Color very dark brownish red

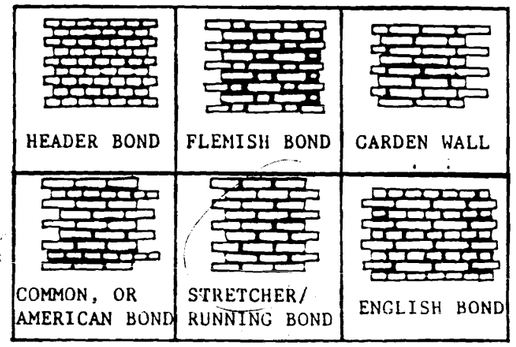

Concrete N/A

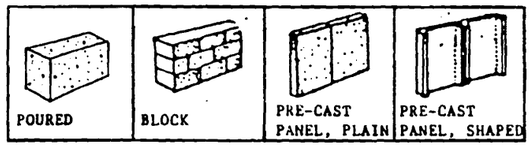

Metal N/A

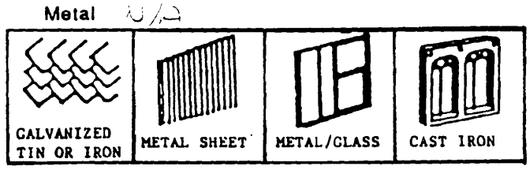

Composition Tile

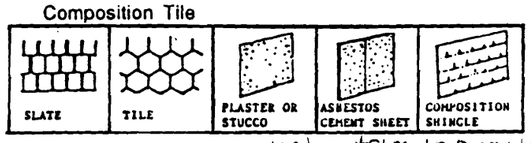

Wood - Painted Color window trim in gray blue

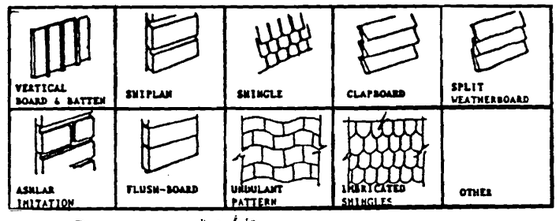

Dormers: N/A
Hipped( ) Decorated( ) Facade( ) Sides( ) Rear( )



Windows - Painted Color dk gray blue

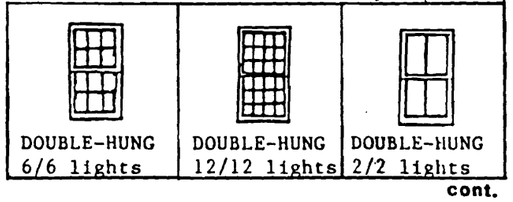

cont.



Surrounds - Plain ( ) Decorated ( ) Arch ( )
Pediment ( ) Shaped Lintel ( )
Placement - Regular (X) Irregular ( )
Projecting Bays or Oriels ( )
Stained Glass yes( ) no(X)
Modern Storm Windows yes( ) no(X)

Doors: two old single doors on first floor, one for each commercial entrance
Straight ( ) Arched ( ) Plain ( ) Decorated ( )
Modern Storm Doors yes( ) no( )
Typical Storefront yes( ) no( )
Unusual Treatment _____

Window and Door Treatments





Building Form Treatments N/A

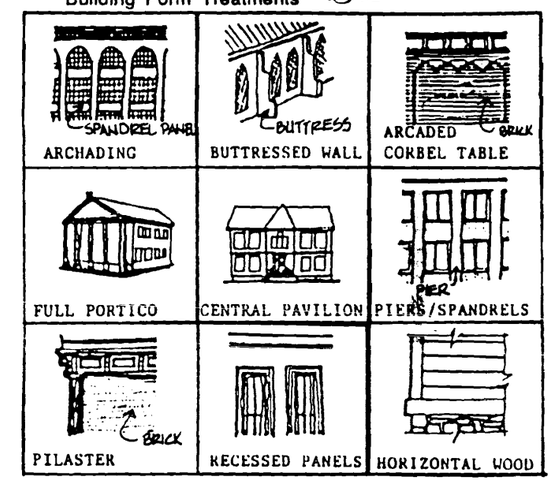

Miscellaneous

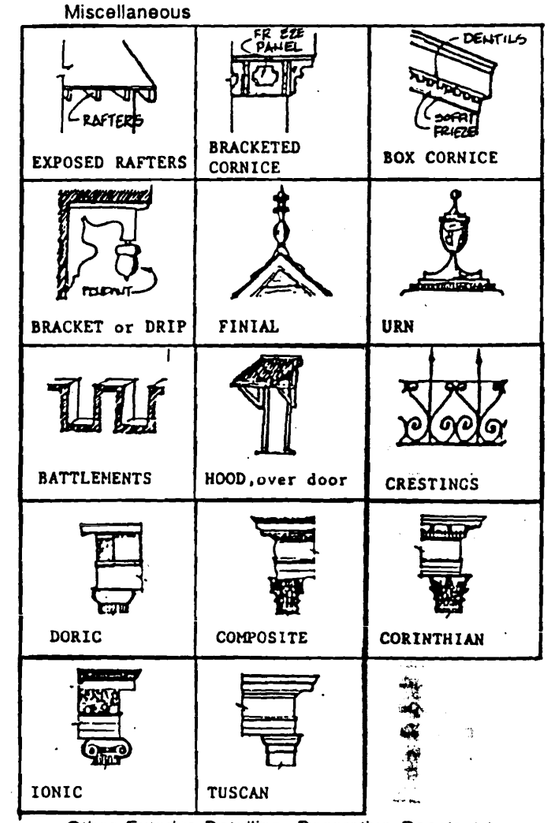

Other Exterior Detailing -Decorative Panels ( )
Balconies ( ) Quoins ( )
Date Stone ( ) Porch ( )
String or Belt Course ( )

- Where were the materials used for construction obtained: (i.e. Local brick-yards, quarries, out-of-state suppliers, etc.)

_____

_____

SIC
DR. JOHN R. GRAY
Optometrist
613
613

JP-HS-C-3-118

MISSOURI OFFICE OF HISTORIC PRESERVATION
ARCHITECTURAL/HISTORIC INVENTORY SURVEY FORM

1. NO. 33

2. COUNTY JASPER

3. LOCATION OF NEGATIVES POST ART MEMORIAL LIB.

4. PRESENT LOCAL NAME(S) OR DESIGNATION(S)
McKINNEY OFFICE

5. OTHER NAME(S)
JAMISONS/BALSLEY DRUG/JONES BUILDIN G

6. SPECIFIC LEGAL LOCATION
TOWNSHIP ___ RANGE ___ SECTION ___
IF CITY OR TOWN, STREET ADDRESS
614 MAIN

7. CITY OR TOWN IF RURAL, VICINITY
JOPLIN

8. DESCRIPTION OF LOCATION

9. COORDINATES UTM
LAT
LONG

10. SITE( ) STRUCTURE( )
BUILDING(X) OBJECT( )

11. ON NATIONAL REGISTER YES( ) NO (X)

12. IS IT ELIGIBLE YES(X) NO( )

13. PART OF ESTAB. DISTRICT YES( ) NO(X)

14. DISTRICT POTENTIAL YES(X) NO( )

15. NAME OF ESTABLISHED DISTRICT

16. THEMATIC CATEGORY
COMMERCIAL

17. DATE(S) OR PERIOD
1893

18. STYLE OR DESIGN
COMM. QUEEN ANNE REVIVAL

19. ARCHITECT OR ENGINEER

20. CONTRACTOR OR BUILDER

21. ORIGINAL USE, IF APPARENT
BALSLEY DRUGSTORE

22. PRESENT USE
OFFICES

23. OWNERSHIP PUBLIC ( ) PRIVATE (X)

24. OWNER'S NAME AND ADDRESS IF KNOWN
LARRY SNYDER
782-1060

25. OPEN TO PUBLIC YES( ) NO ( )

26. LOCAL CONTACT PERSON OR ORGANIZATION
MYRON McKINNEY
624-5081

27. OTHER SURVEY IN WHICH INCLUDED
NONE

28. NO.OF STORIES 2

29. BASEMENT YES( ) NO ( )

30. FOUNDATION MATERIAL

31. WALL CONSTRUCTION
BRICK/CAST IRON

32. ROOF TYPE & MATERIAL
FLAT

33. NO. OF BAYS
FRONT SIDE

34. WALL TREATMENT
STONE/BRICK

35. PLAN SHAPE RECTANGLE

36. CHANGES (EXPLAIN IN NO.42) ADDITION( ) ALTERED (X) MOVED ( )

37. CONDITION
INTERIOR EXCELLENT
EXTERIOR EXCELLENT

38. PRESERVATION UNDERWAY YES( ) NO(X)

39. ENDANGERED BY WHAT YES ( ) NO(X)

40. VISIBLE FROM PUBLIC ROAD YES(X) NO( )

41. DISTANCE FROM AND FRONTAGE ON ROAD
10/25

42. FURTHER DESCRIPTION OF IMPORTANT FEATURES
1976-FRONT REMODELED, WINDOWS INFILLED, STOREFRONT REPLACED. MOST OF THE ORIGINAL DETAILING APPEARS TO BE INTACT.

43. HISTORY AND SIGNIFICANCE

44. DESCRIPTION OF ENVIRONMENT AND OUTBUILDINGS

45. SOURCES OF INFORMATION

46. PREPARED BY
LAURA J. DERRICK

47. ORGANIZATION
BCCW/CASEY A/E

RETURN THIS FORM WHEN COMPLETED TO: OFFICE OF HISTORIC PRESERVATION
P.O. BOX 176
JEFFERSON CITY, MISSOURI 65102

IF ADDITIONAL SPACE IS NEEDED, ATTACH SEPARATE SHEET(S) TO THIS FORM

48. DATE 12/15/87

49. REVISION DATE(S)

35. Plan Shape

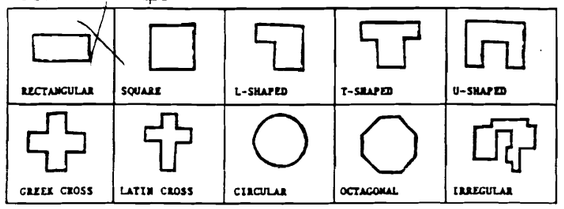

36. Changes - Addition _____
Alteration - 1976 remodeled
Moved _____ front

37. Apparent Condition - Exterior: (X) Excellent Bill Cornwall - architect in charge of renovation
( ) Good
( ) Fair
( ) Deteriorated
( ) Ruins
( ) No Visible Remains

Interior: (X) Excellent
( ) Good
( ) Fair
( ) Deteriorated
( ) Ruins
( ) No Visible Remains

38. Rennovation Underway yes( ) no(X)
Preservation Underway yes(X) no( )
Future Plans for Property _____

39. Endangered yes( ) no(X) By What ? _____

40. (N.A.)

41. Distance From Road 10 Frontage on Road 25

42. Further Description of Important Features:

43. Is this property associated with persons, events, development, movements, etc., significant to the history of the community, state, or nation ?
Briefly Explain: Balsley & Yates - physicians & drug, also Balsley & Morgan paint & wallpaper store at same address

44. Description of Environment and Outbuildings:
Is property integrally associated with any vistas, parks, landscapes ? yes( ) no(X) If yes, explain: _____

Environment - (X) Densely Built UP
( ) Scattered Development
( ) Open Land

Surrounding Buildings - (X) Similar Period
( ) Later Period ( ) Earlier Period
( ) Institutional (X) Commercial
( ) Industrial ( ) Residential
( ) Other _____

Property is prominent within environment - yes(X) no( )

45. Documentation:
Indicate what legal records, county histories, maps, etc., were used to document facts about the property:
( ) Court Records (chain of title ro abstract, etc.)
( ) County Histories
( ) Old Photographs - Location _____
Approx. Date _____
(X) Newspaper Clippings - Location _____
Date JDG 9/[illegible]/36
(X) City Directories - Location _____
(X) Maps (plats, atlases) - Location _____
( ) Other _____

46. Prepared By: Sattwell / McTar Phone: 723-5709 781-7212
47. Organization: JHP
48. Date 11/7/87
49. Date of Revision _____

Any Other Comments or Observations:

back same treatment as 616

2 back windows

both fronts of 614 + 616 old store fronts w/ transoms

33 JP-AS-003-118

JOPLIN HISTORIC SURVEY arch.
INVENTORY SHEET

1. Inventory Number 109 (N.A.)
2. County Jasper
3. (N.A.)
4. Present Local Name(s) or Designation(s): McKinney Offices
5. Other Historic Name(s) or Event(s): Jamisons; Balsley Drug; Jones Building
6. Specific Location - Street Address: 614 Main
7. City Joplin State Missouri
8. Description of Location: Sketch the plan of the structure; indicate outbuildings and relationships to street; place X at main entrance, show porches, lightly shade one-story elements



9. (N.A.)
10. Site ( ) Building (X) Structure ( ) Object ( )
11. (N.A.)
12. (N.A.)
13. Part of Proposed District ? yes(X) no( )
14. (N.A.)
15. Name of Proposed District Joplin Downtown

16. Thematic Catagory - Commercial (X) Railroad ( ) Mining ( ) Other ( )
17. Date of Construction ca. 1893
Period of Construction (N.A.)
Cost of Construction _____
18. Overall Architectural Aspect:
Style (N.A.)
- Is this type of structure common in the area now ? yes( ) no( )
- Was this type of structure common in the area in the past? yes(X) no( )
19. Architect or Designer _____
20. Contractor/Builder _____
21. Original Use drugstore - Balsley
Subsequent Use Jamisons drugstore
22. Present Use - First Floor offices
Other Floors _____
23. Present Ownership - Public ( ) Private (X)
24. Original Owner Balsley
Present Owner Larry Snyder
Address/Phone 782-1060
25. Accessibility - Open to Public yes(X) no( )
Restricted yes(X) no( )
26. Local Contact Person or Organization : Myron McKinney Phone: 624-5081
27. (N.A.) or Snyder 782-1060

28. Number of Stories - 1( ) 2(X) 3( ) 4( ) _____
29. Basement - Full ( ) Crawl Space ( ) Partial ( ) None ( )

30. Foundation Type -

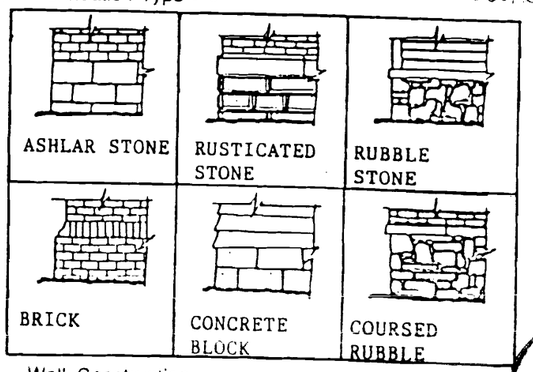

31. Wall Construction -

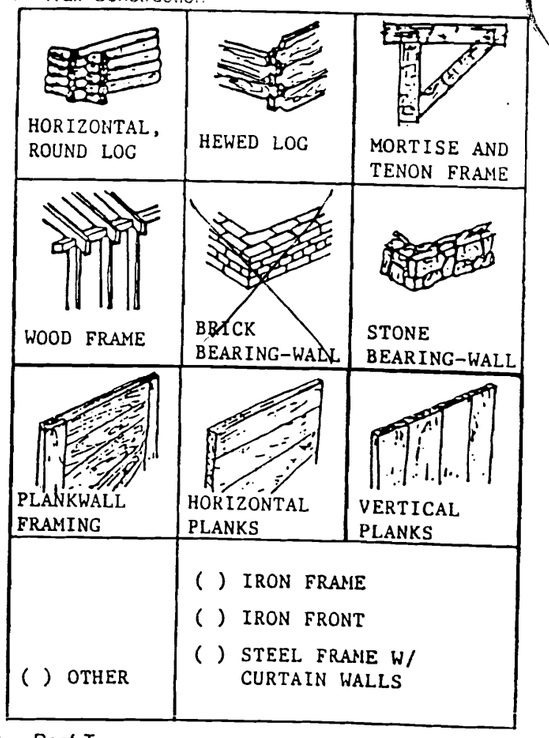

32. Roof Type -

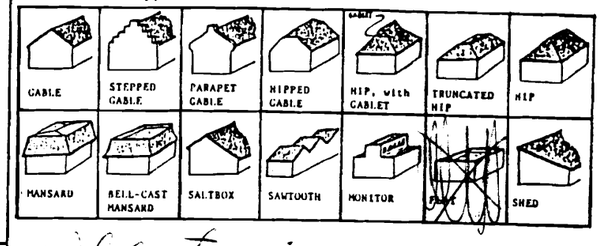

Plant

Roof Trim -

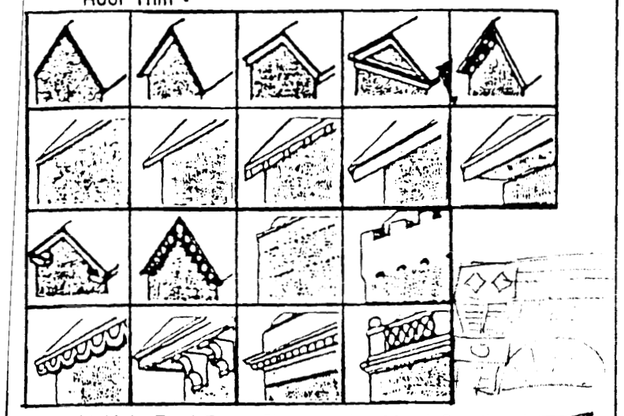

Multiple Roof Forms-Towers ( ) Metal Cresting ( )
Cupola ( ) Finials ( )
Other ( ) _____

Chimney - Straddle Ridge ( ) Center ( )
Front Slope ( ) Side ( )
Side Slope ( ) Back Slope ( )
Interior ( ) Exterior ( )

33. Number of Bays - Front 1 Side _____
34. Wall Treatment:

Stone



Stone Treatment

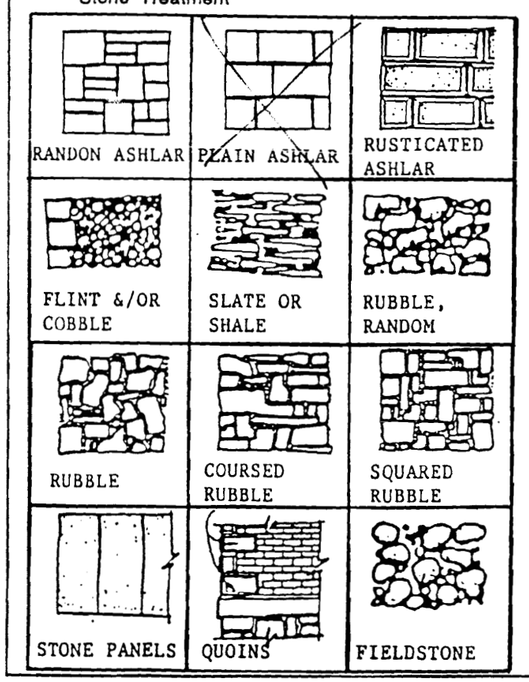

Brick Patterns - Color Red

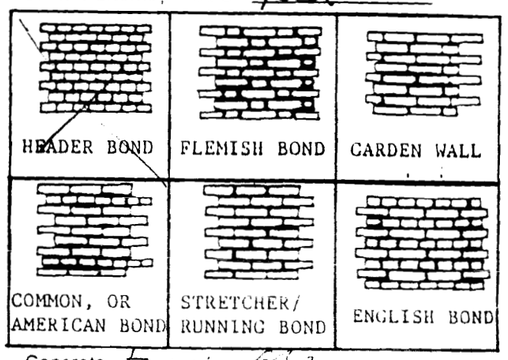

Concrete trim grey

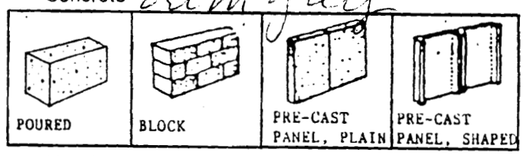

Metal

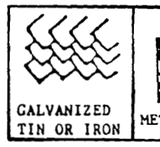

Composition Tile

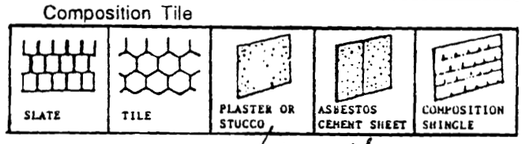

Wood - Painted Color Grey Green

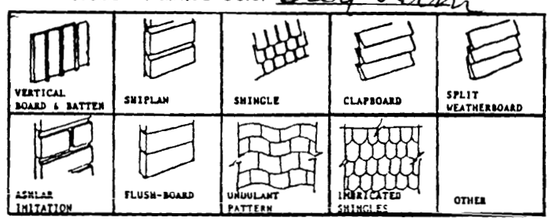

Dormers:
Hipped( ) Decorated( ) Facade( ) Sides( ) Rear( )

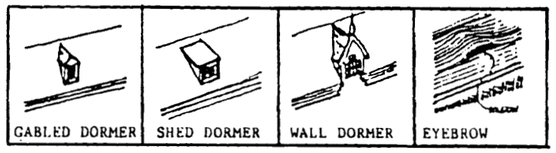

Windows - Painted Color _____

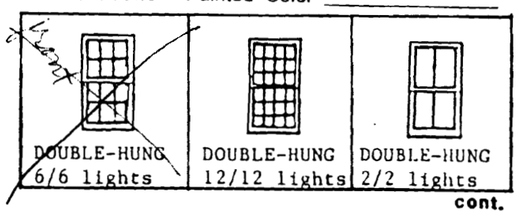

cont.

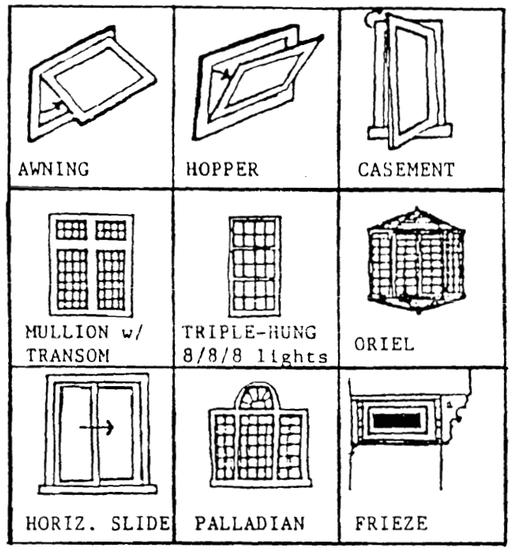

Surrounds - Plain ( ) Decorated ( ) Arch ( )
Pediment ( ) Shaped Lintel ( )
Placement - Regular ( ) Irregular ( )
Projecting Bays or Oriels ( )
Stained Glass yes( ) no( )
Modern Storm Windows yes( ) no( )

Doors:
Straight ( ) Arched ( ) Plain ( ) Decorated ( )
Modern Storm Doors yes( ) no( )
Typical Storefront yes( ) no( )
Unusual Treatment _____

Window and Door Treatments

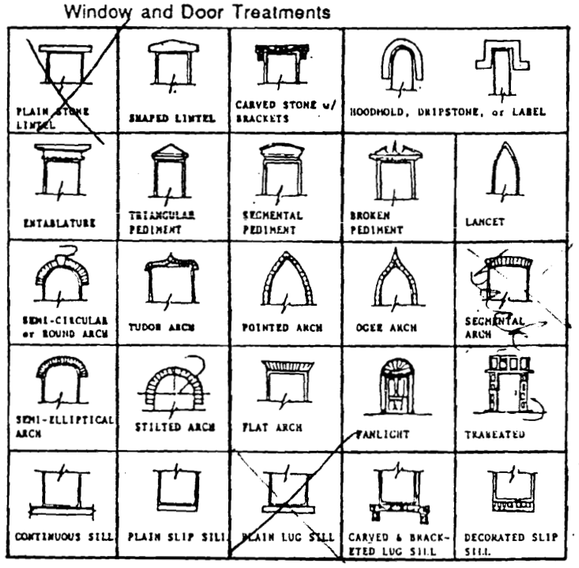

Building Form Treatments

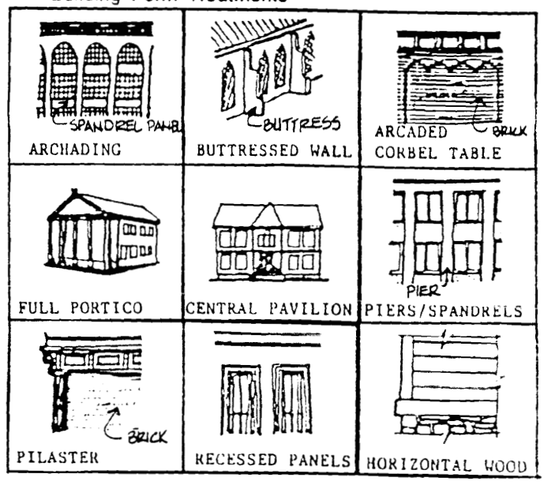

Miscellaneous

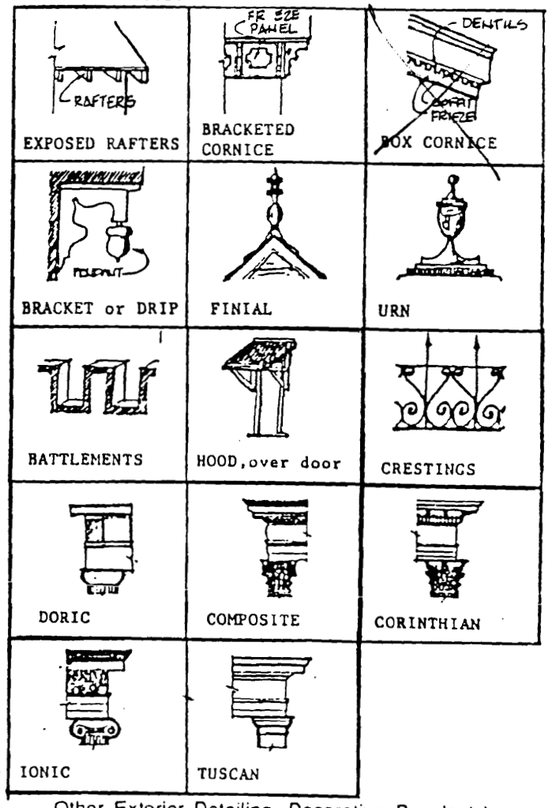

Other Exterior Detailing -Decorative Panels ( )
Balconies ( ) Quoins ( )
Date Stone ( ) Porch ( )
String or Belt Course ( )

- Where were the materials used for construction obtained: (i.e. Local brick-yards, quarries, out-of-state suppliers, etc.)

_____

_____

614

MISSOURI OFFICE OF HISTORIC PRESERVATION
ARCHITECTURAL/HISTORIC INVENTORY SURVEY FORM

1. NO. 79

2. COUNTY JASPER

3. LOCATION OF NEGATIVES POST ART MEMORIAL LIB.

4. PRESENT LOCAL NAME(S) OR DESIGNATION(S)
PEARL BROS. FIRESIDE & PATIO

5. OTHER NAME(S)
PEARL HOUSE FURNISHING COMPANY

6. SPECIFIC LEGAL LOCATION
TOWNSHIP ___ RANGE ___ SECTION ___
IF CITY OR TOWN, STREET ADDRESS
615 MAIN

7. CITY OR TOWN IF RURAL, VICINITY
JOPLIN

8. DESCRIPTION OF LOCATION

9. COORDINATES UTM
LAT
LONG

10. SITE( ) STRUCTURE( )
BUILDING(X) OBJECT( )

11. ON NATIONAL REGISTER YES( ) NO (X)

12. IS IT ELIGIBLE YES( ) NO( )

13. PART OF ESTAB. DISTRICT YES( ) NO(X)

14. DISTRICT POTENTIAL YES( ) NO( )

15. NAME OF ESTABLISHED DISTRICT

16. THEMATIC CATEGORY
COMMERCIAL

17. DATE(S) OR PERIOD
1905 (?)

18. STYLE OR DESIGN
COMMERCIAL

19. ARCHITECT OR ENGINEER

20. CONTRACTOR OR BUILDER

21. ORIGINAL USE, IF APPARENT
FURNITURE STORE

22. PRESENT USE
STORAGE/RETAIL

23. OWNERSHIP PUBLIC ( ) PRIVATE (X)

24. OWNER'S NAME AND ADDRESS IF KNOWN
MYER PEARL

25. OPEN TO PUBLIC YES(X) NO ( )

26. LOCAL CONTACT PERSON OR ORGANIZATION
JOE BERGER
623-6848

27. OTHER SURVEY IN WHICH INCLUDED
NONE

28. NO.OF STORIES 2

29. BASEMENT YES() NO ( )

30. FOUNDATION MATERIAL
BRICK

31. WALL CONSTRUCTION
BRICK BEARING

32. ROOF TYPE & MATERIAL
FLAT

33. NO. OF BAYS
FRONT SIDE

34. WALL TREATMENT
BRICK/STONE

35. PLAN SHAPE RECTANGLE

36. CHANGES (EXPLAIN IN NO.42) ADDITION( ) ALTERED (X) MOVED ( )

37. CONDITION
INTERIOR
EXTERIOR - GOOD

38. PRESERVATION UNDERWAY YES( ) NO(X)

39. ENDANGERED BY WHAT YES (X) NO()

40. VISIBLE FROM PUBLIC ROAD YES(X) NO( )

41. DISTANCE FROM AND FRONTAGE ON ROAD
10/25

42. FURTHER DESCRIPTION OF IMPORTANT FEATURES
MAIN LEVEL ENTRANCE REPLACED WITH ALUMINUM STOREFRONT.
SECOND LEVEL COVERED WITH WOOD SIGN.

43. HISTORY AND SIGNIFICANCE

44. DESCRIPTION OF ENVIRONMENT AND OUTBUILDINGS

45. SOURCES OF INFORMATION

46. PREPARED BY
LAURA J. DERRICK

47. ORGANIZATION
BCCW/CASEY A/E

RETURN THIS FORM WHEN COMPLETED TO: OFFICE OF HISTORIC PRESERVATION
P.O. BOX 176
JEFFERSON CITY, MISSOURI 65102

IF ADDITIONAL SPACE IS NEEDED, ATTACH SEPARATE SHEET(S) TO THIS FORM

48. DATE 12/15/87

49. REVISION DATE(S)

35. Plan Shape

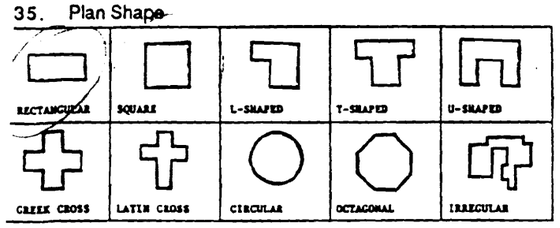

36. Changes - Addition _____
Alteration Facade + entrance
Moved _____

37. Apparent Condition - Exterior: ( )Excellent
( )Good
(X)Fair
( )Deteriorated
( )Ruins
( )No Visible Remains

Interior: ( ) Excellent
( )Good
(X)Fair
( )Deteriorated
( )Ruins
( )No Visible Remains

interior ceiling lowered

38. Rennovation Underway yes( ) no(X)
Preservation Underway yes( ) no( )
Future Plans for Property _____

39. Endangered yes( ) no( ) By What ? _____

40. (N.A.)
41. Distance From Road _____ Frontage on Road 25'

42. Further Description of Important Features:

43. Is this property associated with persons, events, development, movements, etc., significant to the history of the community, state, or nation ?
Briefly Explain: _____

44. Description of Environment and Outbuildings:
Is property integrally associated with any vistas, parks, landscapes ? yes(X) no( ) If yes, explain: _____

Environment - (X)Densely Built UP in portion of block
( )Scattered Development
( )Open Land

Surrounding Buildings - (X)Similar Period
( )Later Period ( )Earlier Period
( )Institutional (X)Commercial
( )Industrial ( )Residential
( )Other _____

Property is prominent within environment - yes(X) no( )

45. Documentation:
Indicate what legal records, county histories, maps, etc., were used to document facts about the property:
( )Court Records (chain of title ro abstract, etc.)
( )County Histories
( )Old Photographs - Location library file
Approx. Date
( )Newspaper Clippings - Location
Date
(X)City Directories - Location
(X)Maps (plats, atlases) - Location
( )Other

46. Prepared By: JLEGRA Phone: 625-2396
47. Organization: _____
48. Date 9-1-87
49. Date of Revision _____

Any Other Comments or Observations:

entrance to building through Pearl Brothers adjacent store (no longer entrance on front)

2nd story windows not visible due to alteration

remodeled to become functionally part of building to immediate South (Pearl Brothers)

19 JC JP-AS-003-119

INVENTORY SHEET

1. Inventory Number 41 (N.A.)__
2. County X Jasper____
3. (N.A.)
4. Present Local Name(s) or Designation(s):
Pearl Brothers / Fireside + Patio
5. Other Historic Name(s) or Event(s):
Pearl House Furniture Co

6. Specific Location - Street Address: 623-6943
617 main No street number (was Fireside)
7. City __Joplin_____ State __Missouri_____
8. Description of Location:
Sketch the plan of the structure; indicate outbuildings and relationships to street; place X at main entrance, show porches, lightly shade one-story elements

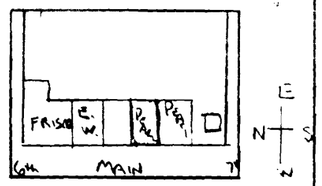

9. (N.A.)
10. Site ( ) Building ( ) Structure ( ) Object ( )
11. (N.A.)
12. (N.A.)
13. Part of Proposed District ? yes( ) no( )
14. (N.A.)
15. Name of Proposed District __Joplin_Downtown___

16. Thematic Catagory - Commercial (X) Railroad ( )
Mining ( ) Other ( )_____
17. Date of Construction 1905?
Period of Construction __(N.A.)_____
Cost of Construction _____
18. Overall Architectural Aspect:
Style __(N.A.)_____ commercial
- Is this type of structure common in the area now ?
yes(X) no( )
- Was this type of structure common in the area in the past? yes(X) no( )
19. Architect or Designer _____
20. Contractor/Builder _____
21. Original Use furniture store?
Subsequent Use _____
22. Present Use - First Floor ANNEX to Pearl bros
Other Floors storage
23. Present Ownership - Public ( ) Private ( )
24. Original Owner Myer Pearl
Present Owner _____
Address/Phone _____
25. Accessibility - Open to Public yes(X) no( ) first floor basement
Restricted yes( ) no( ) upper floors
26. Local Contact Person or Organization :
Pearl Brothers store Phone: 623-6848
27. (N.A.) Joe Berger
building owner / store manager

28. Number of Stories - 1( ) 2(X) 3( ) 4( ) _____
29. Basement - Full ( ) Crawl Space ( ) Partial ( )
None ( )

dation Type -

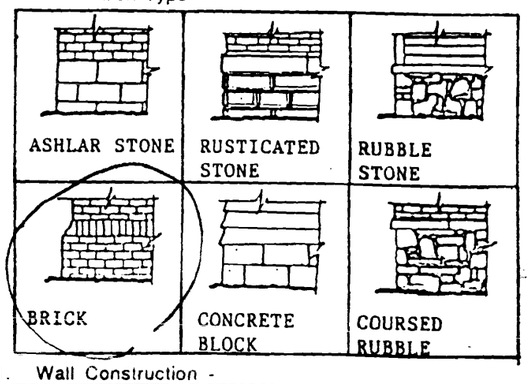

31. Wall Construction -

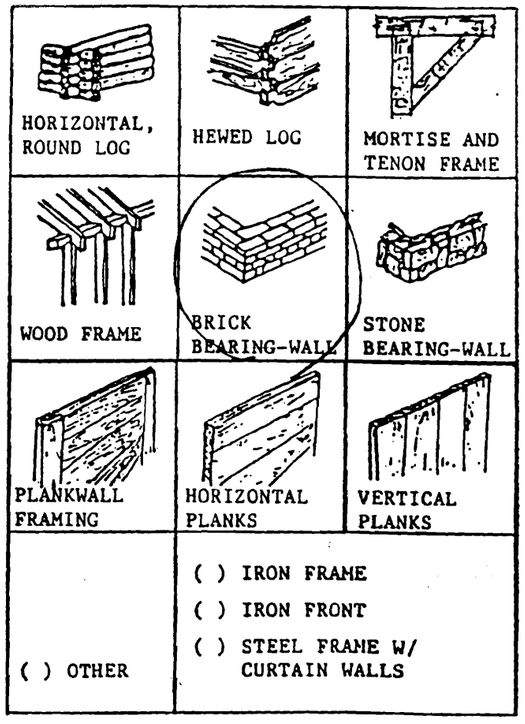

32. Roof Type -

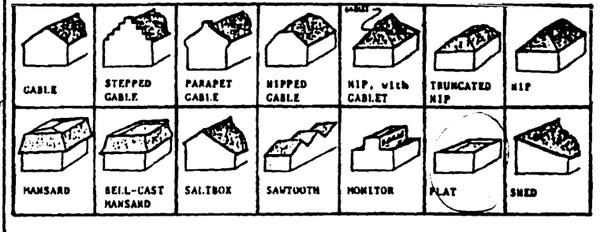

Mr. Berger stated that he had no information about the construction of the building

Roof Trim -



Multiple Roof Forms-Towers ( ) Metal Cresting ( )
Cupola ( ) Finials ( )
Other ( ) _____

Chimney - Straddle Ridge ( ) Center ( )
Front Slope ( ) Side ( )
Side Slope ( ) Back Slope ( )
Interior ( ) Exterior ( )

33. Number of Bays - Front _____ Side _____
34. Wall Treatment:

Stone



Stone Treatment

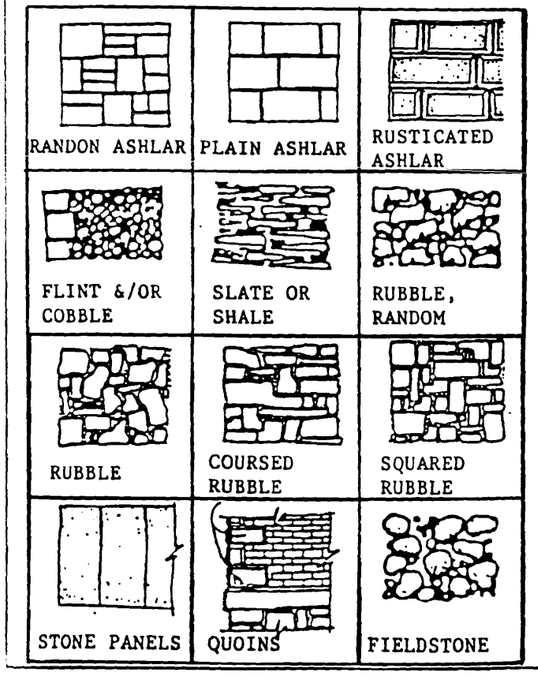

Brick Patterns - Color redish brown

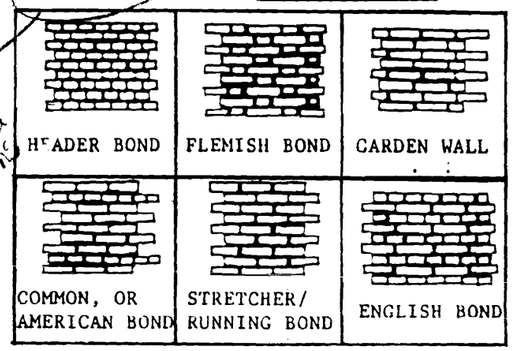

Concrete

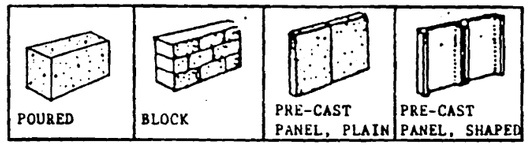

Metal

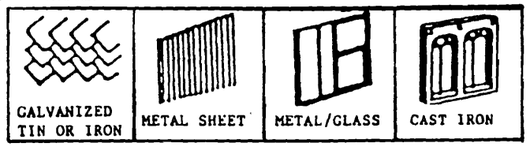

Composition Tile

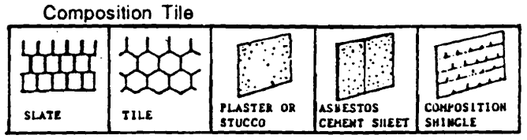

Wood - Painted Color _____

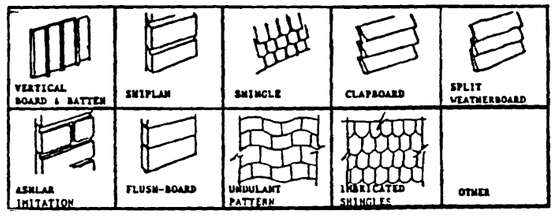

Dormers:
Hipped( ) Decorated( ) Facade( ) Sides( ) Rear( )



Windows - Painted Color _____

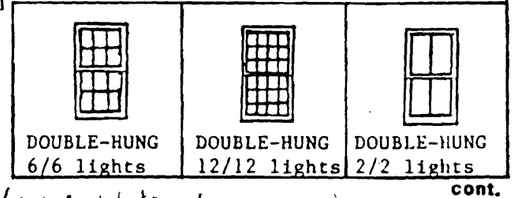

cont.



Surrounds - Plain ( ) Decorated ( ) Arch ( )
Pediment ( ) Shaped Lintel ( )
Placement - Regular ( ) Irregular ( )
Projecting Bays or Oriels ( )
Stained Glass yes( ) no( )
Modern Storm Windows yes( ) no( )

Doors:
Straight ( ) Arched ( ) Plain ( ) Decorated ( )
Modern Storm Doors yes( ) no( )
Typical Storefront yes( ) no( )
Unusual Treatment _____

Window and Door Treatments



Building Form Treatments

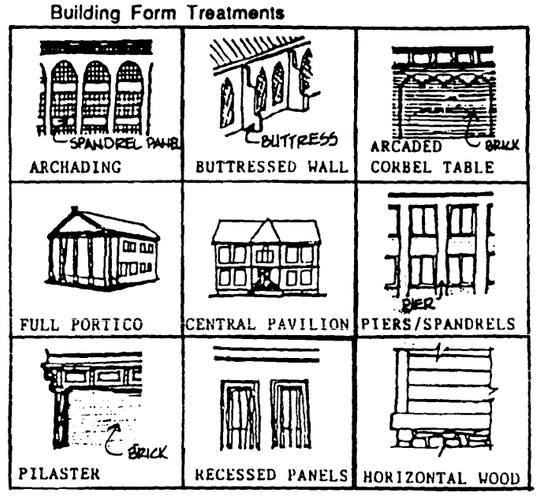

Miscellaneous

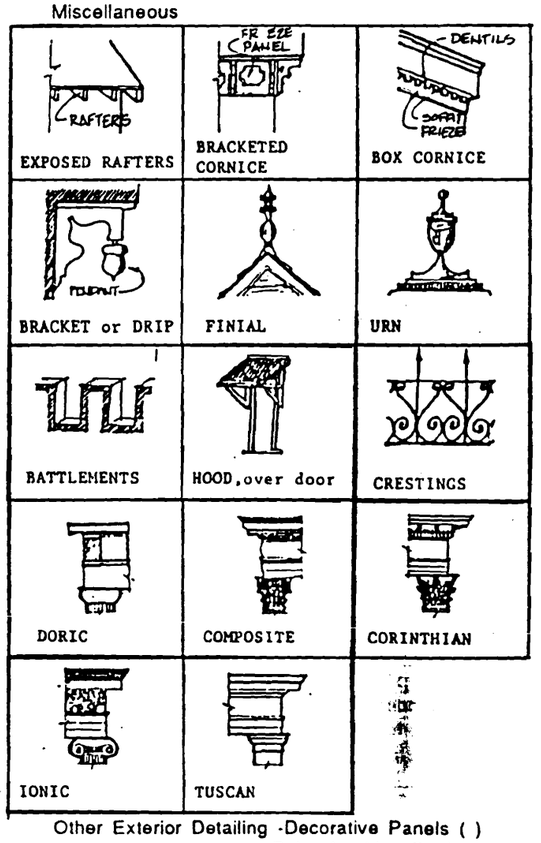

Other Exterior Detailing -Decorative Panels ( )
Balconies ( ) Quoins ( )
Date Stone ( ) Porch ( )
String or Belt Course ( )

- Where were the materials used for construction obtained: (i.e. Local brick-yards, quarries, out-of-state suppliers, etc.)

_____

_____

Fireside
and PATIO

JP-AS-OCT-1

MISSOURI OFFICE OF HISTORIC PRESERVATION
ARCHITECTURAL/HISTORIC INVENTORY SURVEY FORM

1. NO. 34

2. COUNTY JASPER

3. LOCATION OF NEGATIVES POST ART MEMORIAL LIB.

4. PRESENT LOCAL NAME(S) OR DESIGNATION(S)
FRONTLINE WHOLESALE AUTOS

5. OTHER NAME(S)
COLD STORAGE MEAT MARKET

6. SPECIFIC LEGAL LOCATION
TOWNSHIP ___ RANGE ___ SECTION ___
IF CITY OR TOWN, STREET ADDRESS
616 MAIN

7. CITY OR TOWN IF RURAL, VICINITY
JOPLIN

8. DESCRIPTION OF LOCATION

9. COORDINATES UTM
LAT
LONG

10. SITE( ) STRUCTURE( )
BUILDING(X) OBJECT( )

11. ON NATIONAL REGISTER YES( ) NO (X)

12. IS IT ELIGIBLE YES(X) NO( )

13. PART OF ESTAB. DISTRICT YES( ) NO(X)

14. DISTRICT POTENTIAL YES(X) NO( )

15. NAME OF ESTABLISHED DISTRICT

16. THEMATIC CATEGORY
COMMERCIAL

17. DATE(S) OR PERIOD
1897

18. STYLE OR DESIGN
COMMERCIAL

19. ARCHITECT OR ENGINEER

20. CONTRACTOR OR BUILDER

21. ORIGINAL USE, IF APPARENT
MEAT MARKET/RENTAL ROOM

22. PRESENT USE

23. OWNERSHIP PUBLIC ( ) PRIVATE (X)

24. OWNER'S NAME AND ADDRESS IF KNOWN
LARRY SNYDER
782-1060

25. OPEN TO PUBLIC YES(X) NO ( )

26. LOCAL CONTACT PERSON OR ORGANIZATION

27. OTHER SURVEY IN WHICH INCLUDED
NONE

28. NO.OF STORIES 2

29. BASEMENT YES( ) NO (X)

30. FOUNDATION MATERIAL
BRICK

31. WALL CONSTRUCTION
BRICK

32. ROOF TYPE & MATERIAL
FLAT

33. NO. OF BAYS
FRONT SIDE

34. WALL TREATMENT
STONE/BRICK

35. PLAN SHAPE RECTANGLE

36. CHANGES (EXPLAIN IN NO.42) ADDITION( ) ALTERED (X) MOVED ( )

37. CONDITION
INTERIOR GOOD
EXTERIOR GOOD

38. PRESERVATION UNDERWAY YES( ) NO(X)

39. ENDANGERED BY WHAT YES ( ) NO(X)

40. VISIBLE FROM PUBLIC ROAD YES(X) NO( )

41. DISTANCE FROM AND FRONTAGE ON ROAD
10/25

42. FURTHER DESCRIPTION OF IMPORTANT FEATURES
REMODELED - MAIN LEVEL ENTRANCE, WINDOWS REPLACED AND INFILLED.

43. HISTORY AND SIGNIFICANCE

44. DESCRIPTION OF ENVIRONMENT AND OUTBUILDINGS

45. SOURCES OF INFORMATION

46. PREPARED BY
LAURA J. DERRICK

47. ORGANIZATION
BCCW/CASEY A/E

RETURN THIS FORM WHEN COMPLETED TO: OFFICE OF HISTORIC PRESERVATION
P.O. BOX 176
JEFFERSON CITY, MISSOURI 65102

IF ADDITIONAL SPACE IS NEEDED, ATTACH SEPARATE SHEET(S) TO THIS FORM

48. DATE 12/15/87

49. REVISION DATE(S)

35. Plan Shape

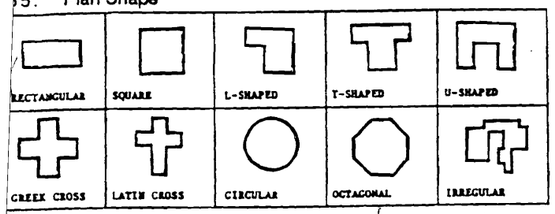

36. Changes - Addition remodeled recently by
Alteration Bill Cornwell
Moved Evan McKinney

37. Apparent Condition - Exterior: ( )Excellent 1st floor
(X)Good windows
( )Fair changed
( )Deteriorated
( )Ruins
( )No Visible Remains
Interior: ( ) Excellent
(X)Good
( )Fair
( )Deteriorated
( )Ruins
( )No Visible Remains

38. Rennovation Underway yes( ) no(X)
Preservation Underway yes( ) no(X)
Future Plans for Property _____

39. Endangered yes( ) no(X) By What ? _____

40. (N.A.)
41. Distance From Road 10 Frontage on Road 25

42. Further Description of Important Features:

43. Is this property associated with persons, events, development, movements, etc., significant to the history of the community, state, or nation ?
Briefly Explain: _____

44. Description of Environment and Outbuildings:
Is property integrally associated with any vistas, parks, landscapes ? yes(X) no( ) If yes, explain: small [illegible] to south

Environment - (X)Densely Built UP
( )Scattered Development
( )Open Land
Surrounding Buildings - (X)Similar Period
( )Later Period ( )Earlier Period
( )Institutional (X)Commercial
( )Industrial ( )Residential
( )Other _____
Property is prominent within environment - yes( ) no( ) somewhat

45. Documentation:
Indicate what legal records, county histories, maps, etc., were used to document facts about the property:
( )Court Records (chain of title ro abstract, etc.)
( )County Histories
( )Old Photographs - Location _____
Approx. Date _____
( )Newspaper Clippings - Location _____
Date _____
(X)City Directories - Location _____
(X)Maps (plats, atlases) - Location _____
( )Other _____

46. Prepared By Sallerfield Phone: 623-5709
47. Organization: SHP 781-7212
48. Date 11/7/87
49. Date of Revision _____

Any Other Comments or Observations:

base of stone windows
new brick gray, top
old red
brick above "transom"
deteriorating
back view/treatment
both 614/616
windows filled in
w/ grey wood

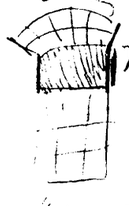

courtyard added brick
& stone patterned
little high window
filled in w/ stainglass modern
wrought iron balcony
metal canopied stairwell
n. side of courtyard spiral
staircase (check date w/ owner)
modern?)
new brick alley wall - decorative

34 JP-[illegible]-120

JOPLIN HISTORIC SURVEY - INVENTORY SHEET

1. Inventory Number 185 (N.A.)
2. County Jasper
3. (N.A.)
4. Present Local Name(s) or Designation(s): Frontline Wholesale Auto
5. Other Historic Name(s) or Event(s): Cold Storage Meat Market

6. Specific Location - Street Address: 616 Main
7. City Joplin State Missouri
8. Description of Location: Sketch the plan of the structure; indicate outbuildings and relationships to street; place X at main entrance, show porches, lightly shade one-story elements



9. (N.A.)
10. Site ( ) Building (X) Structure ( ) Object ( )
11. (N.A.)
12. (N.A.)
13. Part of Proposed District ? yes(X) no( )
14. (N.A.)
15. Name of Proposed District Joplin Downtown

16. Thematic Catagory - Commercial (X) Railroad ( )
Mining ( ) Other ( )
17. Date of Construction ca 1897
Period of Construction (N.A.)
Cost of Construction _____
18. Overall Architectural Aspect:
Style (N.A.)
- Is this type of structure common in the area now ? yes( ) no( )
- Was this type of structure common in the area in the past? yes(X) no( )
19. Architect or Designer _____
20. Contractor/Builder _____
21. Original Use Meat market [illegible]
Subsequent Use Clothing [illegible]
22. Present Use - First Floor _____
Other Floors _____
23. Present Ownership - Public ( ) Private ( )
24. Original Owner Mike Kolb
Present Owner Larry Snyder
Address/Phone 782-1060
25. Accessibility - Open to Public yes(X) no( )
Restricted yes(X) no( )
26. Local Contact Person or Organization : _____ Phone: _____
27. (N.A.)

28. Number of Stories - 1( ) 2(X) 3( ) 4( ) _____
29. Basement - Full ( ) Crawl Space ( ) Partial ( )
None (X)

Evan McKinney / Larry Snyder

30. Foundation Type -

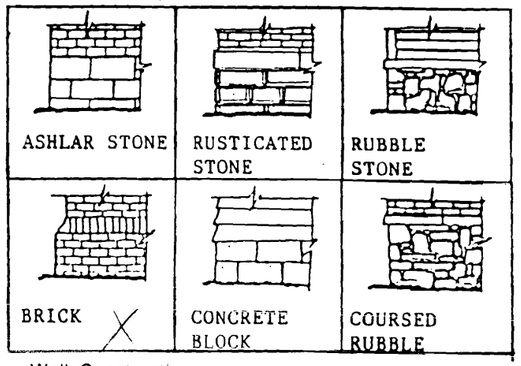

31. Wall Construction -

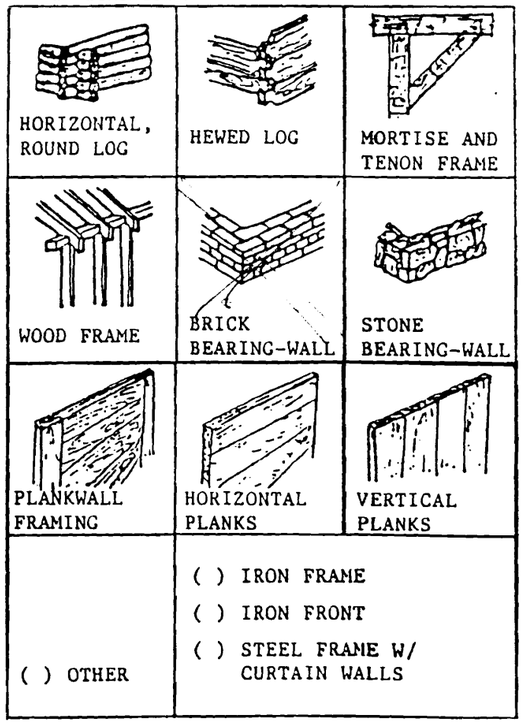

32. Roof Type -

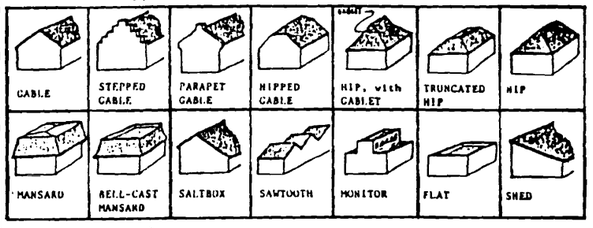

Lant

Roof Trim -



Multiple Roof Forms-Towers ( ) Metal Cresting ( )
Cupola ( ) Finials ( )
Other ( ) _____

Chimney - Straddle Ridge ( ) Center ( )
Front Slope ( ) Side ( )
Side Slope ( ) Back Slope ( )
Interior ( ) Exterior ( )

33. Number of Bays - Front _____ Side _____
34. Wall Treatment:

Stone

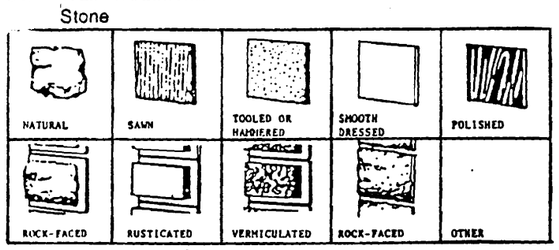

Stone Treatment

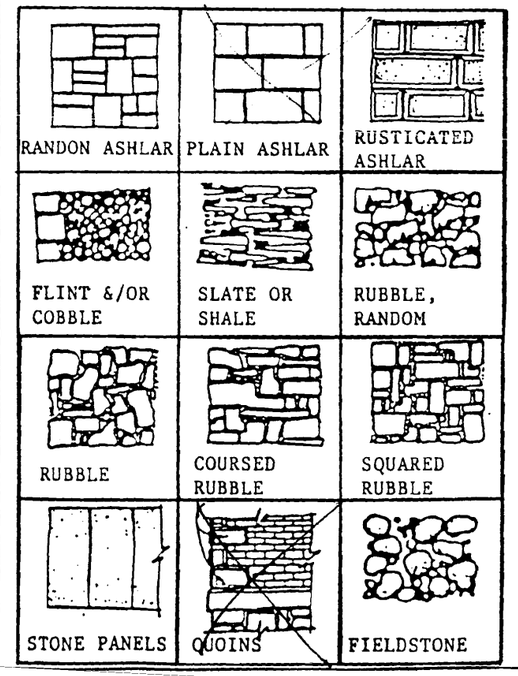

Brick Patterns - Color Red

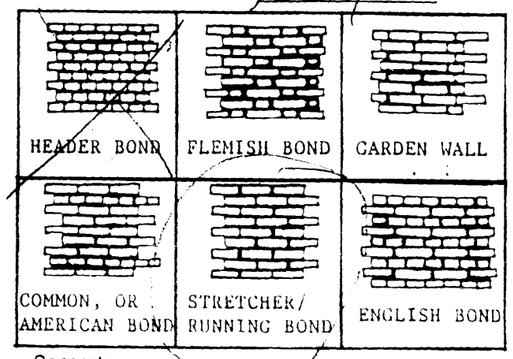

Concrete

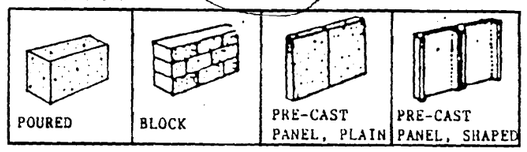

Metal

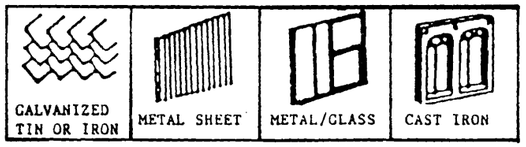

Composition Tile

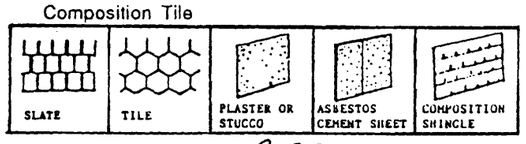

Wood - Painted Color Green

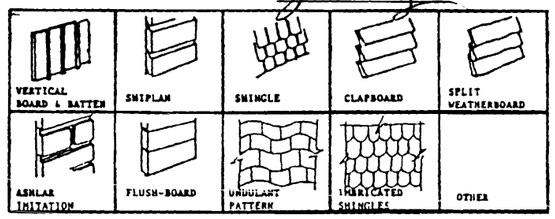

Dormers:
Hipped( ) Decorated( ) Facade( ) Sides( ) Rear( )



Windows - Painted Color White

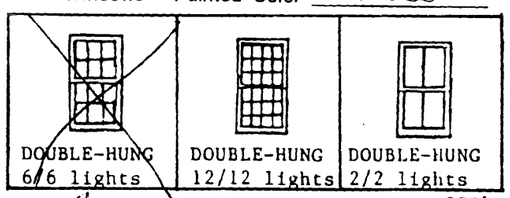

4

cont.

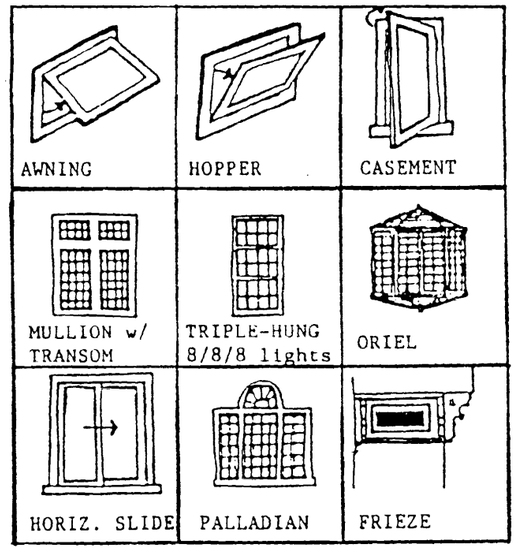

Surrounds - Plain ( ) Decorated ( ) Arch ( )
Pediment ( ) Shaped Lintel ( )
Placement - Regular ( ) Irregular ( )
Projecting Bays or Oriels ( )
Stained Glass yes( ) no( )
Modern Storm Windows yes( ) no( )

Doors:
Straight ( ) Arched ( ) Plain ( ) Decorated ( )
Modern Storm Doors yes( ) no( )
Typical Storefront yes( ) no( )
Unusual Treatment _____

Window and Door Treatments

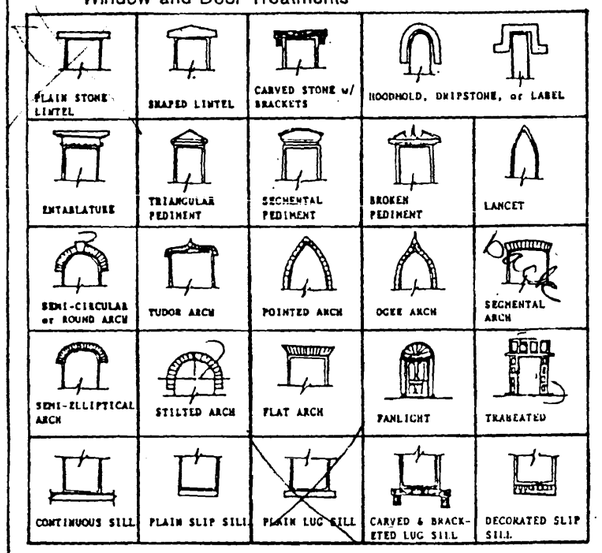

Wide stone

Building Form Treatments

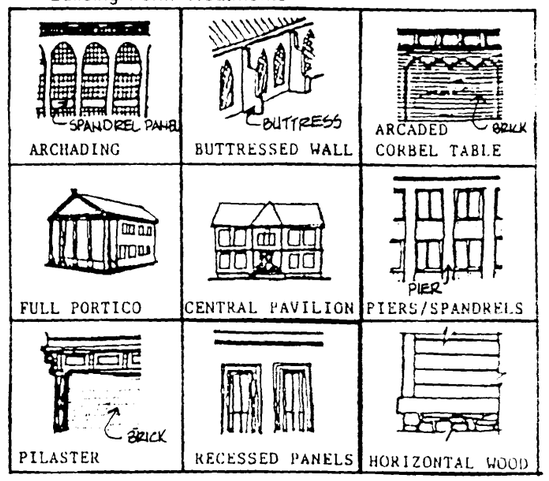

Miscellaneous

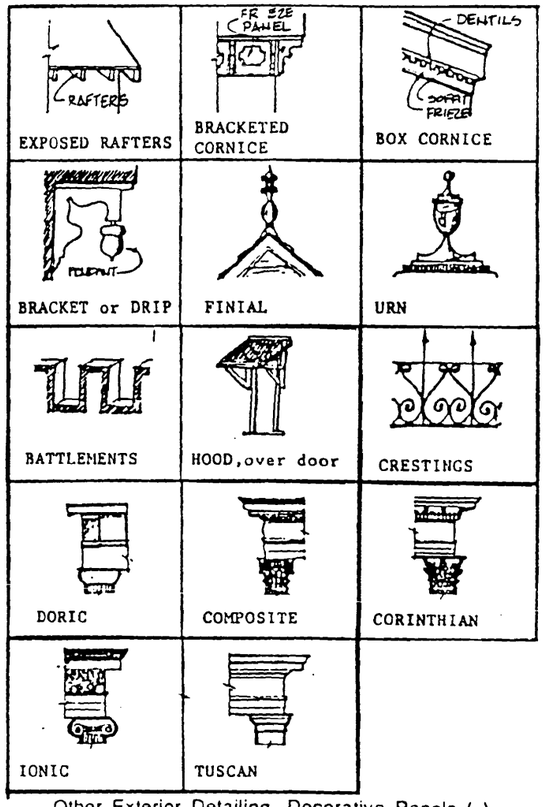

Other Exterior Detailing -Decorative Panels ( )
Balconies ( ) Quoins ( )
Date Stone ( ) Porch ( )
String or Belt Course ( )

- Where were the materials used for construction obtained: (i.e. Local brick-yards, quarries, out-of-state suppliers, etc.)

_____

_____

FRONTLINE
WHOLE ALE
AUT S

MISSOURI OFFICE OF HISTORIC PRESERVATION
ARCHITECTURAL/HISTORIC INVENTORY SURVEY FORM

1. NO. 80

2. COUNTY JASPER

3. LOCATION OF NEGATIVES POST ART MEMORIAL LIB.

4. PRESENT LOCAL NAME(S) OR DESIGNATION(S)
PEARL BROS. TRUE VALUE HARDWARE

5. OTHER NAME(S)
BLACK BROS. FURNITURE

6. SPECIFIC LEGAL LOCATION
TOWNSHIP ___ RANGE ___ SECTION ___
IF CITY OR TOWN, STREET ADDRESS
617 MAIN

7. CITY OR TOWN IF RURAL, VICINITY
JOPLIN

8. DESCRIPTION OF LOCATION

9. COORDINATES UTM
LAT
LONG

10. SITE( ) STRUCTURE( )
BUILDING(X) OBJECT( )

11. ON NATIONAL REGISTER YES( ) NO (X)

12. IS IT ELIGIBLE YES( ) NO( )

13. PART OF ESTAB. DISTRICT YES( ) NO(X)

14. DISTRICT POTENTIAL YES( ) NO( )

15. NAME OF ESTABLISHED DISTRICT

16. THEMATIC CATEGORY
COMMERCIAL

17. DATE(S) OR PERIOD
CA. 1909

18. STYLE OR DESIGN
COMMERCIAL

19. ARCHITECT OR ENGINEER

20. CONTRACTOR OR BUILDER

21. ORIGINAL USE, IF APPARENT
FURNITURE STORE

22. PRESENT USE
HARDWARE STORE

23. OWNERSHIP PUBLIC ( ) PRIVATE (X)

24. OWNER'S NAME AND ADDRESS IF KNOWN
JOE BERGER
623-6848

25. OPEN TO PUBLIC YES(X) NO ( )

26. LOCAL CONTACT PERSON OR ORGANIZATION

27. OTHER SURVEY IN WHICH INCLUDED
NONE

28. NO.OF STORIES 3

29. BASEMENT FULL YES(X) NO ( )

30. FOUNDATION MATERIAL
BRICK

31. WALL CONSTRUCTION
BRICK BEARING

32. ROOF TYPE & MATERIAL
FLAT

33. NO. OF BAYS
FRONT SIDE

34. WALL TREATMENT
SHEET METAL

35. PLAN SHAPE RECTANGLE

36. CHANGES (EXPLAIN IN NO.42) ADDITION( ) ALTERED (X) MOVED ( )

37. CONDITION
INTERIOR
EXTERIOR - GOOD

38. PRESERVATION UNDERWAY YES( ) NO(X)

39. ENDANGERED BY WHAT YES (X) NO()

40. VISIBLE FROM PUBLIC ROAD YES(X) NO( )

41. DISTANCE FROM AND FRONTAGE ON ROAD
10/75

42. FURTHER DESCRIPTION OF IMPORTANT FEATURES
MAIN FACADE COVERED WITH SHEET METAL.

43. HISTORY AND SIGNIFICANCE

44. DESCRIPTION OF ENVIRONMENT AND OUTBUILDINGS

45. SOURCES OF INFORMATION

46. PREPARED BY
LAURA J. DERRICK

47. ORGANIZATION
BCCW/CASEY A/E

RETURN THIS FORM WHEN COMPLETED TO: OFFICE OF HISTORIC PRESERVATION
P.O. BOX 176
JEFFERSON CITY, MISSOURI 65102

IF ADDITIONAL SPACE IS NEEDED, ATTACH SEPARATE SHEET(S) TO THIS FORM

48. DATE 12/15/87

49. REVISION DATE(S)

35. Plan Shape

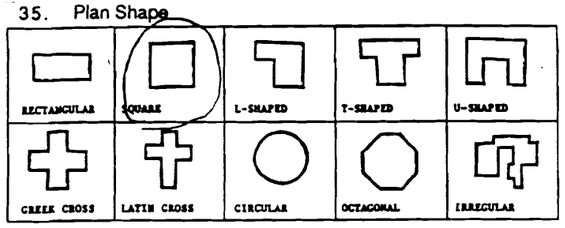

36. Changes - Addition _____
Alteration facade alteration
Moved _____

37. Apparent Condition - Exterior: ( )Excellent
( )Good
(✓)Fair
( )Deteriorated
( )Ruins
( )No Visible Remains

Interior: ( ) Excellent
(✓)Good
( )Fair
( )Deteriorated
( )Ruins
( )No Visible Remains

First floor has large rooms in original dimensions. It has attractive support columns and pressed metal ceiling (possibly tin) that is visually pleasing

38. Rennovation Underway yes( ) no(✓)
Preservation Underway yes( ) no(✓)
Future Plans for Property _____

39. Endangered yes( ) no(✓) By What ? _____

40. (N.A.)
41. Distance From Road _____ Frontage on Road 75'

42. Further Description of Important Features:
defined lack of sensitivity to the building's original design and modernized the structure to make it seem [illegible] to attract shoppers

43. Is this property associated with persons, events, development, movements, etc., significant to the history of the community, state, or nation ?
Briefly Explain: originally Black Bros. Furniture Store; C.M. Spring Wholesale Drugs; later Bradley Furniture

44. Description of Environment and Outbuildings:
Is property integrally associated with any vistas, parks, landscapes ? yes( ) no(✓) If yes, explain: Adjacent to open space [illegible] property

Environment - ( )Densely Built UP
(✓)Scattered Development
( )Open Land

Surrounding Buildings - ( )Similar Period
( )Later Period ( )Earlier Period
( )Institutional ( )Commercial
( )Industrial ( )Residential
( )Other [illegible]

Property is prominent within environment - yes(✓) no( )

45. Documentation:
Indicate what legal records, county histories, maps, etc., were used to document facts about the property:
( )Court Records (chain of title ro abstract, etc.)
( )County Histories
( )Old Photographs - Location _____
Approx. Date library
( )Newspaper Clippings - Location _____
Date [illegible]
(✓)City Directories - Location _____
(✓)Maps (plats, atlases) - Location _____
( )Other _____

46. Prepared By: O'Leary Phone: 625-2394
47. Organization: _____
48. Date 7-11-87
49. Date of Revision _____

Any Other Comments or Observations:

Entire front [illegible] metal [illegible]. The building is high [illegible] from main st. and busy [illegible] streets [illegible] attractive [illegible] to the [illegible] Newman Buildings

There is a brick wall that runs parallel to the south side of the property. This was erected in 1970 by the land clearance authority. It is of an orange brick [illegible] barren appearance. The wall has no bench and [illegible] pedestrians

JO. SP; AS-[illegible]-121

INVENTORY SHEET

1. Inventory Number 92 (N.A.)__
2. County Jasper
3. (N.A.)
4. Present Local Name(s) or Designation(s): [illegible]
5. Other Historic Name(s) or Event(s): Black Bros Furniture

6. Specific Location - Street Address: 623-6848
617 MAIN
7. City Joplin State Missouri
8. Description of Location: Sketch the plan of the structure; indicate outbuildings and relationships to street; place X at main entrance, show porches, lightly shade one-story elements

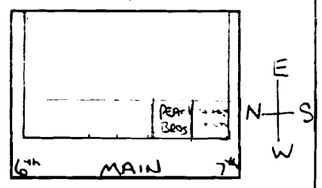

9. (N.A.)
10. Site ( ) Building (✓) Structure ( ) Object ( )
11. (N.A.)
12. (N.A.)
13. Part of Proposed District ? yes(✓) no( )
14. (N.A.)
15. Name of Proposed District __Joplin (✓) Downtown (✓)

16. Thematic Catagory - Commercial (✓) Railroad ( )
Mining ( ) Other ( )_____
17. Date of Construction circa 1909
Period of Construction __(N.A.)_____
Cost of Construction _____
18. Overall Architectural Aspect:
Style __(N.A.)_____
- Is this type of structure common in the area now ? yes(✓) no( )
- Was this type of structure common in the area in the past? yes(✓) no( )
19. Architect or Designer _____
20. Contractor/Builder _____
21. Original Use Furniture store
Subsequent Use same; drug wholesale
22. Present Use - First Floor hardware store
Other Floors offices / storage
23. Present Ownership - Public ( ) Private ( )
24. Original Owner Joe Berger
Present Owner Joe Berger
Address/Phone 617 MAIN
25. Accessibility - Open to Public yes(✓) no( ) first floor basement
Restricted yes( ) no( ) basement upper floors
26. Local Contact Person or Organization :
[illegible] Phone: 623-6848
27. (N.A.) Joe Berger
Owner / Store Manager

28. Number of Stories - 1( ) 2( ) 3(✓) 4( ) _____
29. Basement - Full (✓) Crawl Space ( ) Partial ( )
None ( )

basement is used as part of store. There is public access through double-wide stairs to basement.

Annex to north (see inventory #11

ation Type -

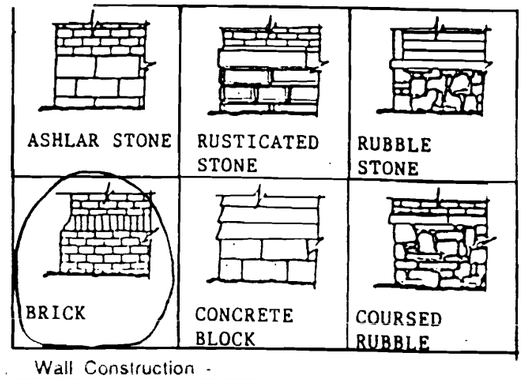

31. Wall Construction -

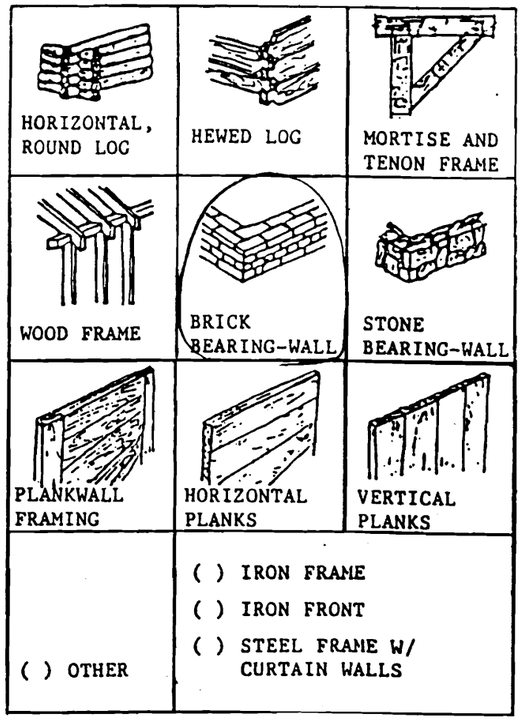

32. Roof Type -

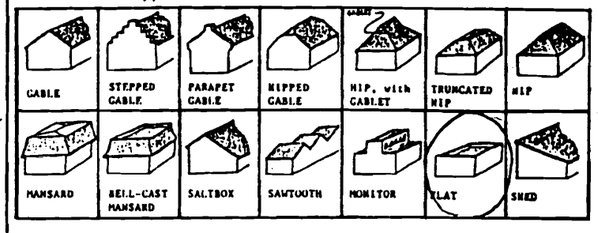

Mr. Berger stated that he had no information about the construction of the building

Roof Trim -



Multiple Roof Forms-Towers ( ) Metal Cresting ( )
N A Cupola ( ) Finials ( )
Other ( ) _____

Chimney - Straddle Ridge ( ) Center ( )
Front Slope ( ) Side ( )
Side Slope ( ) Back Slope ( )
Interior ( ) Exterior ( )

33. Number of Bays - Front N A Side _____
34. Wall Treatment:

Stone N A



Stone Treatment N A

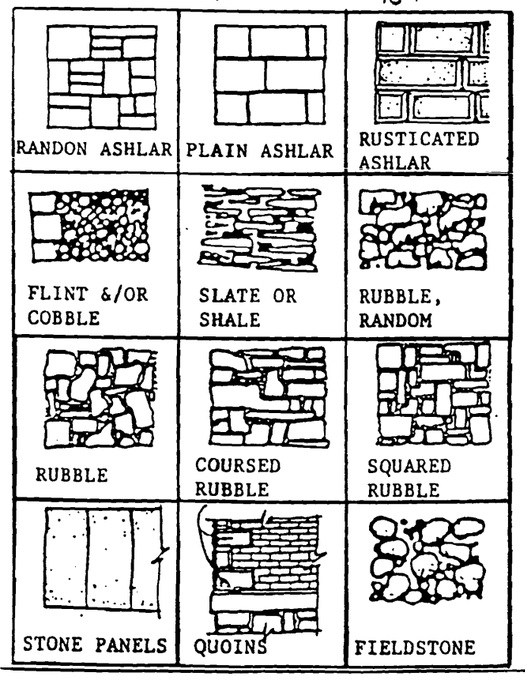

Brick Patterns - Color _____

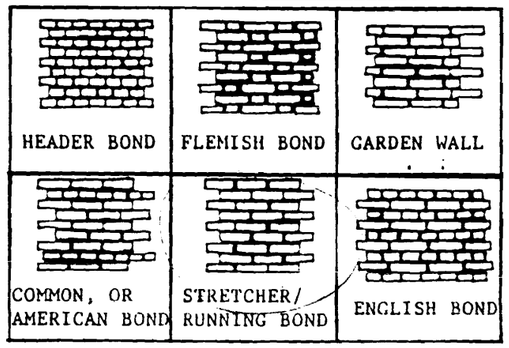

Concrete

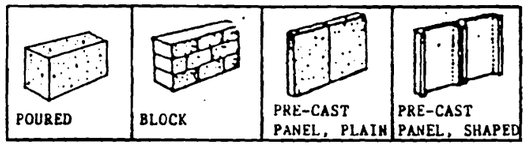

Metal

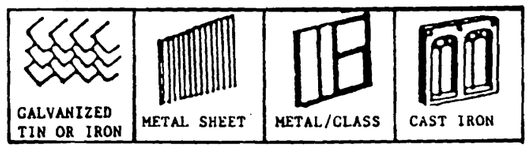

Composition Tile

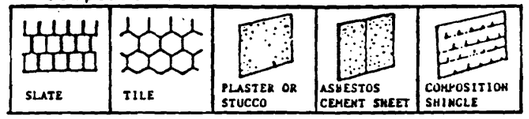

Wood - Painted Color N A

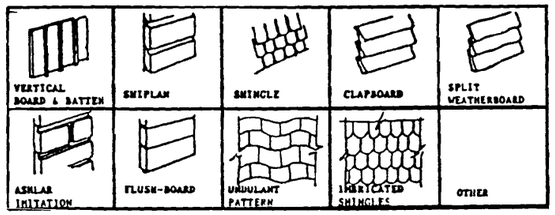

Dormers:
Hipped( ) Decorated( ) Facade( ) Sides( ) Rear( )



Windows - Painted Color _____

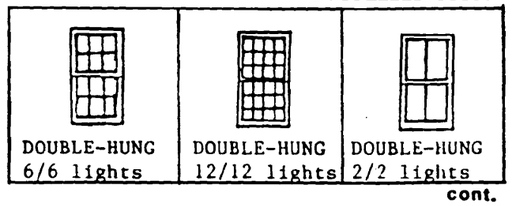

cont.



Surrounds - Plain ( ) Decorated ( ) Arch ( )
Pediment ( ) Shaped Lintel ( )
Placement - Regular ( ) Irregular ( )
Projecting Bays or Oriels ( )
Stained Glass yes( ) no( )
Modern Storm Windows yes( ) no( )

Doors:
Straight ( ) Arched ( ) Plain ( ) Decorated ( )
Modern Storm Doors yes( ) no( )
Typical Storefront yes( ) no( )
Unusual Treatment _____

Window and Door Treatments

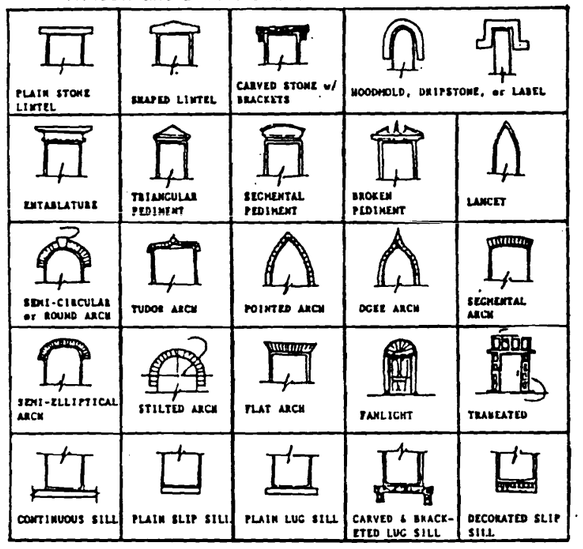

Only first floor commercial
[illegible] WINDOWS
[illegible] but [illegible]
[illegible] construction

Building Form Treatments

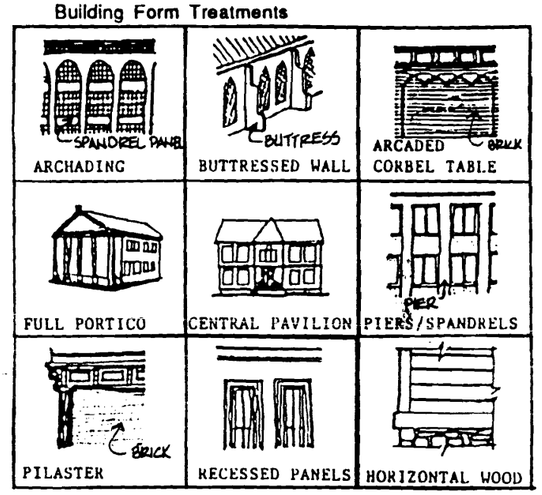

Miscellaneous

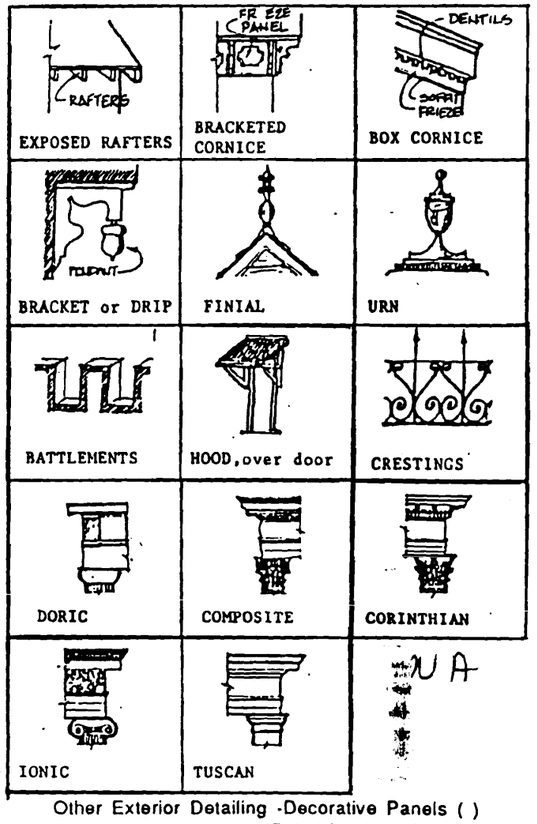

Other Exterior Detailing -Decorative Panels ( )
Balconies ( ) Quoins ( )
Date Stone ( ) Porch ( )
String or Belt Course ( )

- Where were the materials used for construction obtained: (i.e. Local brick-yards, quarries, out-of-state suppliers, etc.)

_____

_____


PEARL BROS.
HARDWARE
PEARL BROS.
61

JP HT CU L

MISSOURI OFFICE OF HISTORIC PRESERVATION
ARCHITECTURAL/HISTORIC INVENTORY SURVEY FORM

1. NO. 35

2. COUNTY JASPER

3. LOCATION OF NEGATIVES POST ART MEMORIAL LIB.

4. PRESENT LOCAL NAME(S) OR DESIGNATION(S)
TRAVEL PLANNERS/SHERWIN WILLIAMS

5. OTHER NAME(S)

6. SPECIFIC LEGAL LOCATION
TOWNSHIP ___ RANGE ___ SECTION ___
IF CITY OR TOWN, STREET ADDRESS
622-632 MAIN

7. CITY OR TOWN JOPLIN IF RURAL, VICINITY

8. DESCRIPTION OF LOCATION
NEW CONSTRUCTION

9. COORDINATES UTM
LAT
LONG

10. SITE( ) STRUCTURE( )
BUILDING(X) OBJECT( )

11. ON NATIONAL REGISTER YES( ) NO (X)

12. IS IT ELIGIBLE YES( ) NO(X)

13. PART OF ESTAB. DISTRICT YES( ) NO(X)

14. DISTRICT POTENTIAL YES( ) NO(X)

15. NAME OF ESTABLISHED DISTRICT

16. THEMATIC CATEGORY
COMMERCIAL

17. DATE(S) OR PERIOD

18. STYLE OR DESIGN

19. ARCHITECT OR ENGINEER

20. CONTRACTOR OR BUILDER

21. ORIGINAL USE, IF APPARENT

22. PRESENT USE

23. OWNERSHIP PUBLIC ( ) PRIVATE ( )

24. OWNER'S NAME AND ADDRESS IF KNOWN

25. OPEN TO PUBLIC YES( ) NO ( )

26. LOCAL CONTACT PERSON OR ORGANIZATION

27. OTHER SURVEY IN WHICH INCLUDED

28. NO.OF STORIES

29. BASEMENT YES( ) NO ( )

30. FOUNDATION MATERIAL

31. WALL CONSTRUCTION

32. ROOF TYPE & MATERIAL

33. NO. OF BAYS
FRONT SIDE

34. WALL TREATMENT

35. PLAN SHAPE

36. CHANGES (EXPLAIN IN NO.42) ADDITION( ) ALTERED ( ) MOVED ( )

37. CONDITION
INTERIOR
EXTERIOR

38. PRESERVATION UNDERWAY YES( ) NO( )

39. ENDANGERED BY WHAT YES ( ) NO( )

40. VISIBLE FROM PUBLIC ROAD YES( ) NO( )

41. DISTANCE FROM AND FRONTAGE ON ROAD

42. FURTHER DESCRIPTION OF IMPORTANT FEATURES

43. HISTORY AND SIGNIFICANCE

44. DESCRIPTION OF ENVIRONMENT AND OUTBUILDINGS

45. SOURCES OF INFORMATION

46. PREPARED BY
LAURA J. DERRICK

47. ORGANIZATION
BCCW/CASEY A/E

48. DATE 12/15/87

49. REVISION DATE(S)

RETURN THIS FORM WHEN COMPLETED TO: OFFICE OF HISTORIC PRESERVATION
P.O. BOX 176
JEFFERSON CITY, MISSOURI 65102

IF ADDITIONAL SPACE IS NEEDED, ATTACH SEPARATE SHEET(S) TO THIS FORM

SHERWIN WILLIAMS
SHERWIN WILLIAMS
SHERWIN WILLIAMS
YIELD
EAST 7TH

JP-R

MISSOURI OFFICE OF HISTORIC PRESERVATION
ARCHITECTURAL/HISTORIC INVENTORY SURVEY FORM

1. NO. 81

2. COUNTY JASPER

3. LOCATION OF NEGATIVES POST ART MEMORIAL LIB.

4. PRESENT LOCAL NAME(S) OR DESIGNATION(S)
B.F. GOODRICH

5. OTHER NAME(S)

6. SPECIFIC LEGAL LOCATION
TOWNSHIP___ RANGE___ SECTION___
IF CITY OR TOWN, STREET ADDRESS
629 MAIN

7. CITY OR TOWN JOPLIN IF RURAL, VICINITY

8. DESCRIPTION OF LOCATION
NEW CONSTRUCTION

9. COORDINATES UTM
LAT
LONG

10. SITE( ) STRUCTURE( )
BUILDING(X) OBJECT( )

11. ON NATIONAL REGISTER YES( ) NO (X)

12. IS IT ELIGIBLE YES( ) NO(X)

13. PART OF ESTAB. DISTRICT YES( ) NO(X)

14. DISTRICT POTENTIAL YES( ) NO(X)

15. NAME OF ESTABLISHED DISTRICT

16. THEMATIC CATEGORY
COMMERCIAL

17. DATE(S) OR PERIOD

18. STYLE OR DESIGN

19. ARCHITECT OR ENGINEER

20. CONTRACTOR OR BUILDER

21. ORIGINAL USE, IF APPARENT

22. PRESENT USE

23. OWNERSHIP PUBLIC ( ) PRIVATE (X)

24. OWNER'S NAME AND ADDRESS IF KNOWN

25. OPEN TO PUBLIC YES( ) NO ( )

26. LOCAL CONTACT PERSON OR ORGANIZATION

27. OTHER SURVEY IN WHICH INCLUDED
NONE

28. NO.OF STORIES

29. BASEMENT YES() NO ( )

30. FOUNDATION MATERIAL

31. WALL CONSTRUCTION

32. ROOF TYPE & MATERIAL

33. NO. OF BAYS
FRONT SIDE

34. WALL TREATMENT

35. PLAN SHAPE

36. CHANGES (EXPLAIN IN NO.42) ADDITION( ) ALTERED () MOVED ( )

37. CONDITION
INTERIOR
EXTERIOR

38. PRESERVATION UNDERWAY YES( ) NO(X)

39. ENDANGERED BY WHAT YES (X) NO()

40. VISIBLE FROM PUBLIC ROAD YES(X) NO( )

41. DISTANCE FROM AND FRONTAGE ON ROAD

42. FURTHER DESCRIPTION OF IMPORTANT FEATURES

43. HISTORY AND SIGNIFICANCE

44. DESCRIPTION OF ENVIRONMENT AND OUTBUILDINGS

45. SOURCES OF INFORMATION

46. PREPARED BY
LAURA J. DERRICK

47. ORGANIZATION
BCCW/CASEY A/E

RETURN THIS FORM WHEN COMPLETED TO: OFFICE OF HISTORIC PRESERVATION
P.O. BOX 176
JEFFERSON CITY, MISSOURI 65102

IF ADDITIONAL SPACE IS NEEDED, ATTACH SEPARATE SHEET(S) TO THIS FORM

48. DATE 12/15/87

49. REVISION DATE(S)

BFGoodrich
TIRE CENTER SALES & SERVICE

JP-NS-[illegible] 24

MISSOURI OFFICE OF HISTORIC PRESERVATION
ARCHITECTURAL/HISTORIC INVENTORY SURVEY FORM

1. NO. 82

2. COUNTY JASPER

3. LOCATION OF NEGATIVES POST ART MEMORIAL LIB.

4. PRESENT LOCAL NAME(S) OR DESIGNATION(S)
FINANCIAL FEDERAL SAVINGS & LOAN

5. OTHER NAME(S)

6. SPECIFIC LEGAL LOCATION
TOWNSHIP ___ RANGE ___ SECTION ___
IF CITY OR TOWN, STREET ADDRESS
701 MAIN

7. CITY OR TOWN IF RURAL, VICINITY
JOPLIN

8. DESCRIPTION OF LOCATION
NEW CONSTRUCTION

9. COORDINATES UTM
LAT
LONG

10. SITE( ) STRUCTURE( )
BUILDING(X) OBJECT( )

11. ON NATIONAL REGISTER YES( ) NO (X)

12. IS IT ELIGIBLE YES( ) NO( )

13. PART OF ESTAB. DISTRICT YES( ) NO(X)

14. DISTRICT POTENTIAL YES( ) NO( )

15. NAME OF ESTABLISHED DISTRICT

16. THEMATIC CATEGORY
COMMERCIAL

17. DATE(S) OR PERIOD
1966

18. STYLE OR DESIGN

19. ARCHITECT OR ENGINEER

20. CONTRACTOR OR BUILDER

21. ORIGINAL USE, IF APPARENT

22. PRESENT USE

23. OWNERSHIP PUBLIC ( ) PRIVATE (X)

24. OWNER'S NAME AND ADDRESS IF KNOWN

25. OPEN TO PUBLIC YES( ) NO ( )

26. LOCAL CONTACT PERSON OR ORGANIZATION

27. OTHER SURVEY IN WHICH INCLUDED
NONE

28. NO.OF STORIES

29. BASEMENT YES() NO ( )

30. FOUNDATION MATERIAL

31. WALL CONSTRUCTION

32. ROOF TYPE & MATERIAL

33. NO. OF BAYS
FRONT SIDE

34. WALL TREATMENT

35. PLAN SHAPE

36. CHANGES (EXPLAIN IN NO.42) ADDITION( ) ALTERED () MOVED ( )

37. CONDITION
INTERIOR
EXTERIOR

38. PRESERVATION UNDERWAY YES( ) NO(X)

39. ENDANGERED BY WHAT YES (X) NO()

40. VISIBLE FROM PUBLIC ROAD YES(X) NO( )

41. DISTANCE FROM AND FRONTAGE ON ROAD

42. FURTHER DESCRIPTION OF IMPORTANT FEATURES

43. HISTORY AND SIGNIFICANCE

44. DESCRIPTION OF ENVIRONMENT AND OUTBUILDINGS

45. SOURCES OF INFORMATION

46. PREPARED BY
LAURA J. DERRICK

47. ORGANIZATION
BCCW/CASEY A/E

RETURN THIS FORM WHEN COMPLETED TO: OFFICE OF HISTORIC PRESERVATION
P.O. BOX 176
JEFFERSON CITY, MISSOURI 65102

IF ADDITIONAL SPACE IS NEEDED, ATTACH SEPARATE SHEET(S) TO THIS FORM

48. DATE 12/15/87

49. REVISION DATE(S)

FINANCIAL FEDERAL

JP-RC-004-15

MISSOURI OFFICE OF HISTORIC PRESERVATION
ARCHITECTURAL/HISTORIC INVENTORY SURVEY FORM

1. NO. 36

2. COUNTY JASPER

3. LOCATION OF NEGATIVES POST ART MEMORIAL LIB.

4. PRESENT LOCAL NAME(S) OR DESIGNATION(S)
DOLLAR GENERAL/FAST COPY PRINTING

5. OTHER NAME(S)
JOPLIN FURNITURE CO./HASTINGS BLDG./J.C. PENNY'S

6. SPECIFIC LEGAL LOCATION
TOWNSHIP ___ RANGE ___ SECTION ___
IF CITY OR TOWN, STREET ADDRESS
702-708 MAIN

7. CITY OR TOWN IF RURAL, VICINITY
JOPLIN

8. DESCRIPTION OF LOCATION

9. COORDINATES UTM
LAT
LONG

10. SITE( ) STRUCTURE( ) BUILDING(X) OBJECT( )

11. ON NATIONAL REGISTER YES( ) NO (X)

12. IS IT ELIGIBLE YES(X) NO( )

13. PART OF ESTAB. DISTRICT YES( ) NO(X)

14. DISTRICT POTENTIAL YES(X) NO( )

15. NAME OF ESTABLISHED DISTRICT

16. THEMATIC CATEGORY
COMMERCIAL

17. DATE(S) OR PERIOD
1899/1908

18. STYLE OR DESIGN
COMM.RENAISSANCE REVIVAL

19. ARCHITECT OR ENGINEER

20. CONTRACTOR OR BUILDER

21. ORIGINAL USE, IF APPARENT
FURNITURE STORE/DRY GOODS

22. PRESENT USE
DISCOUNT STORE/PRINT SHOP

23. OWNERSHIP PUBLIC ( ) PRIVATE (X)

24. OWNER'S NAME AND ADDRESS IF KNOWN

25. OPEN TO PUBLIC YES( ) NO ( )

26. LOCAL CONTACT PERSON OR ORGANIZATION
782-1418

27. OTHER SURVEY IN WHICH INCLUDED
NONE

28. NO.OF STORIES 4

29. BASEMENT YES( ) NO ( )

30. FOUNDATION MATERIAL
RUBBLE STONE

31. WALL CONSTRUCTION
BRICK

32. ROOF TYPE & MATERIAL
FLAT

33. NO. OF BAYS
FRONT SIDE

34. WALL TREATMENT
STONE/BRICK

35. PLAN SHAPE SQUARE

36. CHANGES (EXPLAIN IN NO.42) ADDITION(X) ALTERED (X) MOVED ( )

37. CONDITION
INTERIOR GOOD
EXTERIOR GOOD

38. PRESERVATION UNDERWAY YES( ) NO(X)

39. ENDANGERED BY WHAT YES ( ) NO(X)

40. VISIBLE FROM PUBLIC ROAD YES(X) NO( )

41. DISTANCE FROM AND FRONTAGE ON ROAD
10/104

42. FURTHER DESCRIPTION OF IMPORTANT FEATURES
TWO UPPER FLOORS AND ADDITION TO SOUTH
SHEET METAL AND ALUMINUM STOREFRONT ADDED TO EAST SIDE MAIN LEVEL.

43. HISTORY AND SIGNIFICANCE
JULIUS C. FINKE (ORIGINAL OWNER) PIONEER FURNITURE MERCHANTS IN 1890'S

44. DESCRIPTION OF ENVIRONMENT AND OUTBUILDINGS

45. SOURCES OF INFORMATION

46. PREPARED BY
LAURA J. DERRICK

47. ORGANIZATION
BCCW/CASEY A/E

48. DATE
12/15/87

49. REVISION DATE(S)

RETURN THIS FORM WHEN COMPLETED TO: OFFICE OF HISTORIC PRESERVATION
P.O. BOX 176
JEFFERSON CITY, MISSOURI 65102

IF ADDITIONAL SPACE IS NEEDED, ATTACH SEPARATE SHEET(S) TO THIS FORM

35. Plan Shape

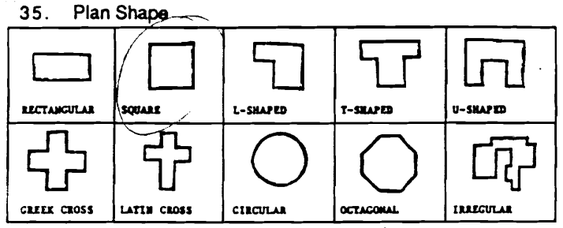

36. Changes - Addition 2 upper floors & addition to
Alteration the South
Moved _____ See note #1)

37. Apparent Condition - Exterior: ( )Excellent
(X)Good
( )Fair
( )Deteriorated
( )Ruins
( )No Visible Remains
Interior: ( ) Excellent
(X)Good
( )Fair
( )Deteriorated
( )Ruins
( )No Visible Remains

38. Rennovation Underway yes( ) no(X)
Preservation Underway yes( ) no(X)
Future Plans for Property _____

39. Endangered yes( ) no(X) By What ? _____

40. (N.A.)

41. Distance From Road _____ Frontage on Road 104'

42. Further Description of Important Features:
Copper ornaments along roof cornice

43. Is this property associated with persons, events, development, movements, etc., significant to the history of the community, state, or nation ?
Briefly Explain: The Finnes were pioneer furniture merchants during Joplin's mining & building boom in the 1890s

44. Description of Environment and Outbuildings:
Is property integrally associated with any vistas, parks, landscapes ? yes( ) no(X) If yes, explain: _____

Environment - (X)Densely Built UP
( )Scattered Development
( )Open Land
Surrounding Buildings - (X)Similar Period
( )Later Period ( )Earlier Period
( )Institutional (X)Commercial
( )Industrial ( )Residential
( )Other _____
Property is prominent within environment - yes(X) no( )

45. Documentation:
Indicate what legal records, county histories, maps, etc., were used to document facts about the property:
( )Court Records (chain of title ro abstract, etc.)
( )County Histories
( )Old Photographs - Location _____
Approx. Date _____
(X)Newspaper Clippings - Location [illegible]
Date [illegible]
(X)City Directories - Location Post Library
(X)Maps (plats, atlases) - Location Post Library
(X)Other interview with family descendant

46. Prepared By: L.S. Scooter Phone: _____
47. Organization: Turner
48. Date 9/89
49. Date of Revision _____

Any Other Comments or Observations:
#1) 702-04 was built in 1899 as the Jennings Building. 706-08 built about 1890. Both of stone brick. In 1902 Joplin Furniture bought. Sometime soon after combined 2 buildings by adding 2 more floors, Joplin Furniture at 706-08 & on upper floors. Various retail at 702-04 (including J.C. Penney) [Laura: this is somewhat speculative, based upon certain facts. L.S.]
#2 Building in good historical condition. Plastic yellow signs have been placed over original front, however, it looks as if the building was undamaged by the plastic.
#3 Brickwork on the front (main) and side (7th Street) is different from brickwork along the alley.
4 - Joplin Furniture Co. - painted on brick on north side still visible.

~~36~~ JP-AS-003-125

JOPLIN HISTORIC SURVEY - INVENTORY SHEET

1. Inventory Number 53 (N.A.)__
2. County __Jasper____
3. (N.A.)
4. Present Local Name(s) or Designation(s):
Dollar General / Fast Food Restaurant
5. Other Historic Name(s) or Event(s):
Joplin Furniture Co. / Hastings Building / J.C. Penney's
6. Specific Location - Street Address:
702-708
7. City __Joplin_____ State __Missouri_____
8. Description of Location: Sketch the plan of the structure; indicate outbuildings and relationships to street; place X at main entrance, show porches, lightly shade one-story elements



9. (N.A.)
10. Site ( ) Building (X) Structure ( ) Object ( )
11. (N.A.)
12. (N.A.)
13. Part of Proposed District ? yes(X) no( )
14. (N.A.)
15. Name of Proposed District __Joplin_Downtown___
16. Thematic Catagory - Commercial (X) Railroad ( )
Mining ( ) Other ( )_____
17. Date of Construction 1899 / 1909
Period of Construction __(N.A.)_____
Cost of Construction _____
18. Overall Architectural Aspect:
Style __(N.A.)_____
- Is this type of structure common in the area now ?
yes( ) no(X)
- Was this type of structure common in the area in the past? yes(X) no( )
19. Architect or Designer August & Alfred Michaelis
20. Contractor/Builder _____
21. Original Use Furniture store, Dry goods
Subsequent Use misc. businesses
22. Present Use - First Floor discount store, paint store
Other Floors _____
23. Present Ownership - Public ( ) Private ( )
24. Original Owner J.M. Evans & Julia E. Finnes (Finney)
Present Owner _____
Address/Phone _____
25. Accessibility - Open to Public yes(X) no( )
Restricted yes( ) no(X)
26. Local Contact Person or Organization :
_____ Phone: 782-1418
27. (N.A.)
28. Number of Stories - 1( ) 2( ) 3( ) 4(X) See notes
29. Basement - Full ( ) Crawl Space ( ) Partial ( )
None ( )

30. Foundation Type -

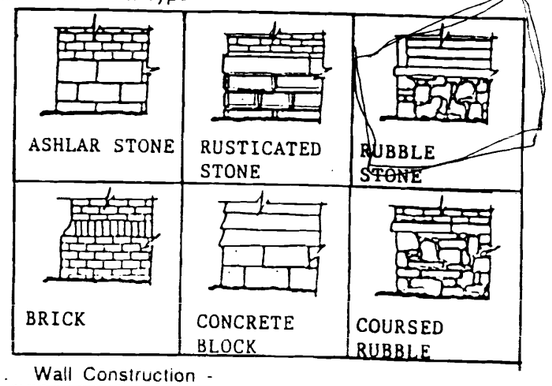

31. Wall Construction -

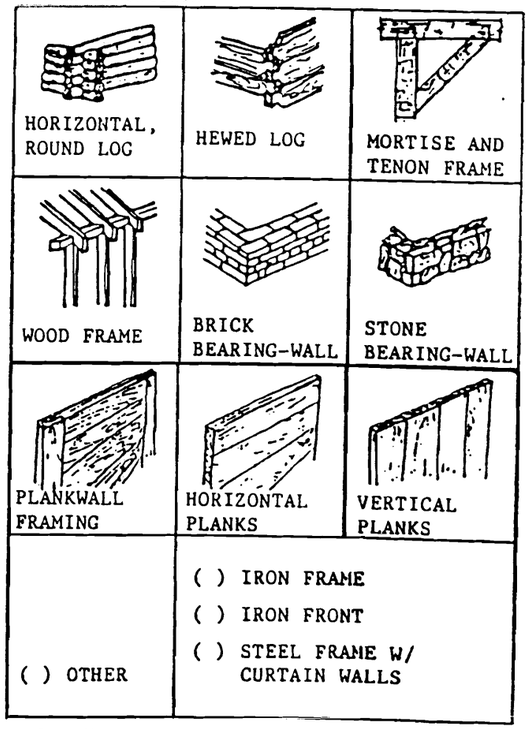

32. Roof Type -

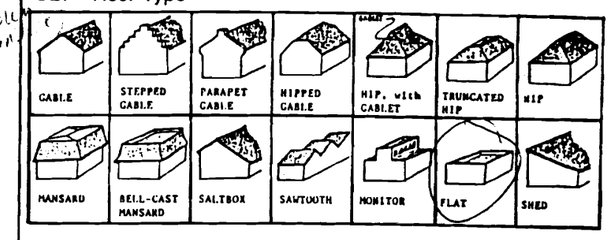

Roof Trim -



Multiple Roof Forms-Towers ( ) Metal Cresting ( )
Cupola ( ) Finials ( )
Other ( ) _____

Chimney - Straddle Ridge ( ) Center ( )
Front Slope ( ) Side ( )
Side Slope ( ) Back Slope ( )
Interior ( ) Exterior ( )

33. Number of Bays - Front _____ Side _____

Wall Treatment:

Stone



Stone Treatment

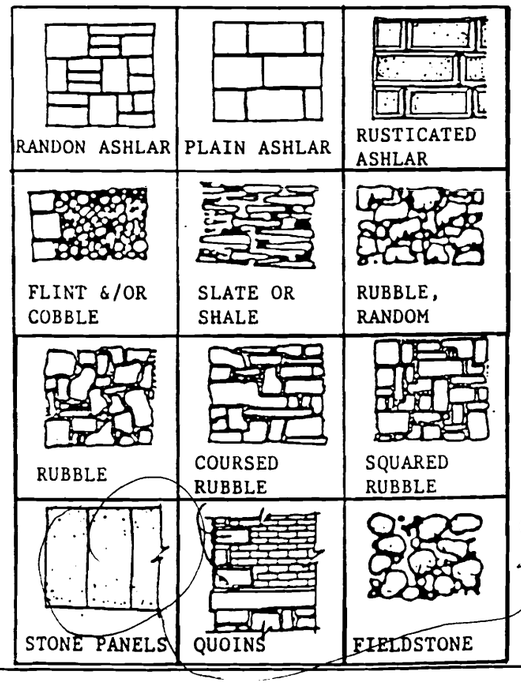

Brick Patterns - Color _____

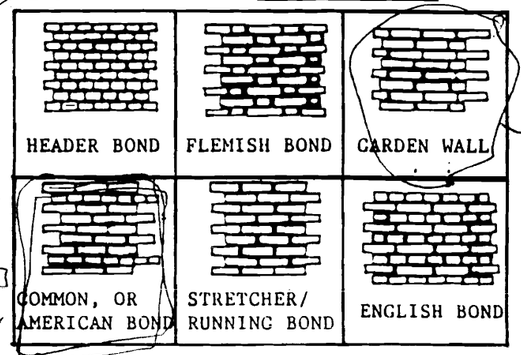

Concrete

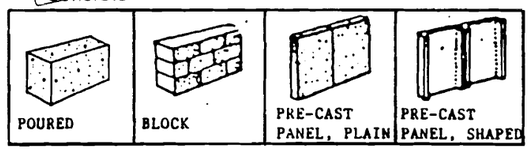

Metal

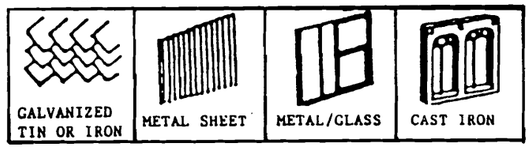

Composition Tile

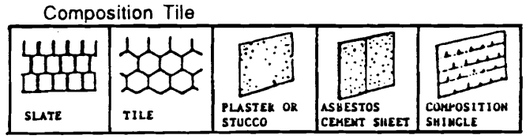

Wood - Painted Color _____

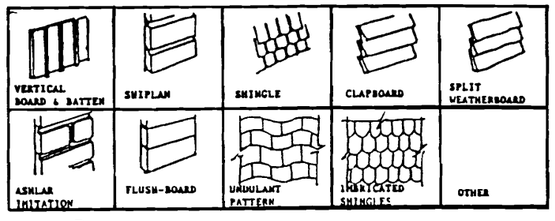

Dormers:
Hipped( ) Decorated( ) Facade( ) Sides( ) Rear( )

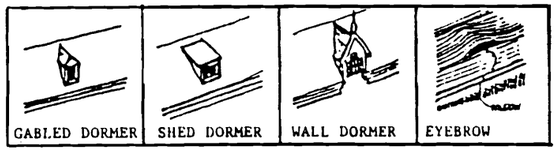

Windows - Painted Color _____

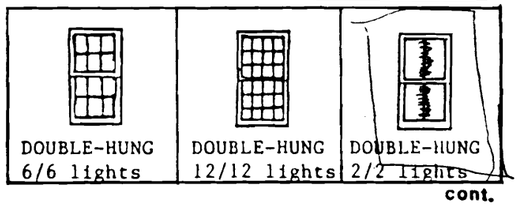

cont.

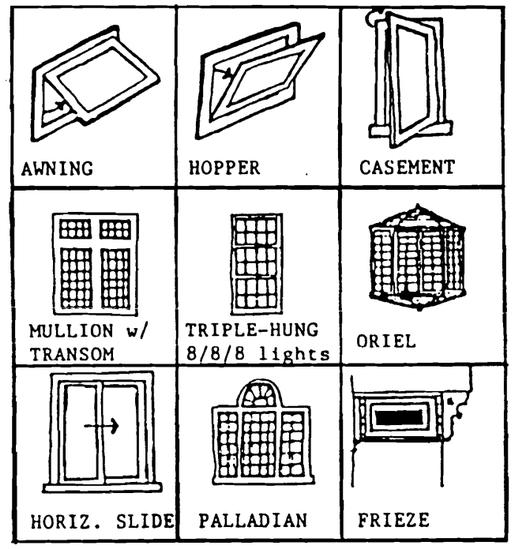

Surrounds - Plain ( ) Decorated ( ) Arch ( )
Pediment ( ) Shaped Lintel ( )
Placement - Regular ( ) Irregular ( )
Projecting Bays or Oriels ( )
Stained Glass yes( ) no( )
Modern Storm Windows yes( ) no( )

Doors:
Straight ( ) Arched ( ) Plain ( ) Decorated ( )
Modern Storm Doors yes( ) no( )
Typical Storefront yes( ) no( )
Unusual Treatment _____

Window and Door Treatments



Building Form Treatments

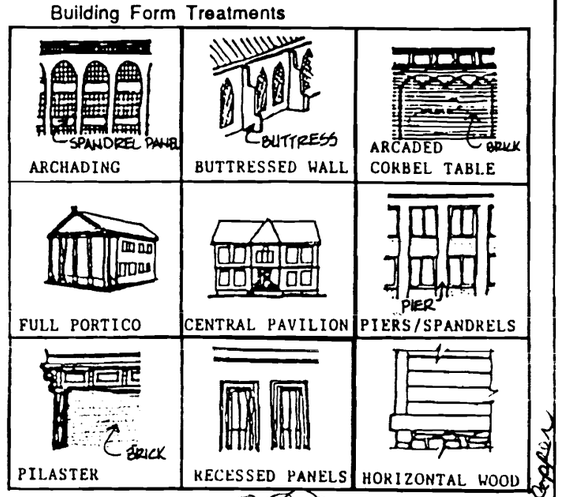

Miscellaneous

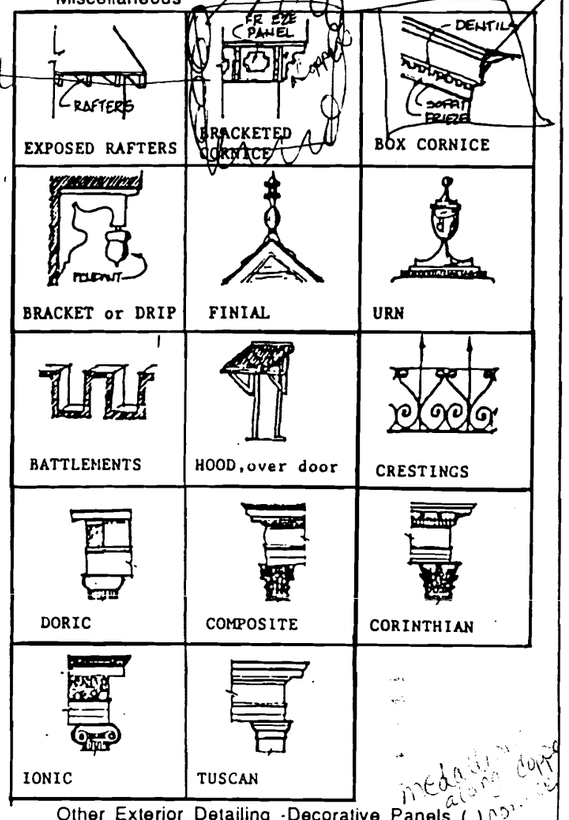

Other Exterior Detailing -Decorative Panels ( )
Balconies ( ) Quoins ( )
Date Stone ( ) Porch ( )
String or Belt Course ( )

- Where were the materials used for construction obtained: (i.e. Local brick-yards, quarries, out-of-state suppliers, etc.)

_____

_____

FAST PRINTING
DOLLAR GENERAL STORES
DOLLAR GENERAL STORES

JP-A5-C C 3 ...

MISSOURI OFFICE OF HISTORIC PRESERVATION
ARCHITECTURAL/HISTORIC INVENTORY SURVEY FORM

1. NO. 37

2. COUNTY JASPER

3. LOCATION OF NEGATIVES POST ART MEMORIAL LIB.

4. PRESENT LOCAL NAME(S) OR DESIGNATION(S)
TICK-O-TIME JEWELRY/VACANT

5. OTHER NAME(S)
GRAND UNION TEA CO.; SKELTON CHINA

6. SPECIFIC LEGAL LOCATION
TOWNSHIP ___ RANGE ___ SECTION ___
IF CITY OR TOWN, STREET ADDRESS
710-712 MAIN

7. CITY OR TOWN JOPLIN IF RURAL, VICINITY

8. DESCRIPTION OF LOCATION

9. COORDINATES UTM
LAT
LONG

10. SITE( ) STRUCTURE( )
BUILDING(X) OBJECT( )

11. ON NATIONAL REGISTER YES( ) NO (X)

12. IS IT ELIGIBLE YES(X) NO( )

13. PART OF ESTAB. DISTRICT YES( ) NO(X)

14. DISTRICT POTENTIAL YES(X) NO( )

15. NAME OF ESTABLISHED DISTRICT

16. THEMATIC CATEGORY
COMMERCIAL

17. DATE(S) OR PERIOD
c.1901

18. STYLE OR DESIGN
COMMERCIAL

19. ARCHITECT OR ENGINEER

20. CONTRACTOR OR BUILDER

21. ORIGINAL USE, IF APPARENT
RETAIL/BARBER

22. PRESENT USE
RETAIL

23. OWNERSHIP PUBLIC ( ) PRIVATE (X)

24. OWNER'S NAME AND ADDRESS IF KNOWN
WARREN IRISH

25. OPEN TO PUBLIC YES(X) NO ( )

26. LOCAL CONTACT PERSON OR ORGANIZATION

27. OTHER SURVEY IN WHICH INCLUDED
NONE

28. NO.OF STORIES 1

29. BASEMENT FULL YES(X) NO ( )

30. FOUNDATION MATERIAL
BRICK

31. WALL CONSTRUCTION
BRICK BEARING

32. ROOF TYPE & MATERIAL
FLAT

33. NO. OF BAYS
FRONT SIDE

34. WALL TREATMENT
SHEET METAL/BRICK

35. PLAN SHAPE RECTANGLE

36. CHANGES (EXPLAIN IN NO.42) ADDITION( ) ALTERED (X) MOVED ( )

37. CONDITION
INTERIOR
EXTERIOR - GOOD

38. PRESERVATION UNDERWAY YES( ) NO(X)

39. ENDANGERED BY WHAT YES ( ) NO(X)

40. VISIBLE FROM PUBLIC ROAD YES(X) NO( )

41. DISTANCE FROM AND FRONTAGE ON ROAD
10/50

42. FURTHER DESCRIPTION OF IMPORTANT FEATURES
MAIN LEVELA FACADE REPLACED WITH ALUMINUM STOREFRONT AND SHEET METAL.

43. HISTORY AND SIGNIFICANCE

44. DESCRIPTION OF ENVIRONMENT AND OUTBUILDINGS

45. SOURCES OF INFORMATION

46. PREPARED BY
LAURA J. DERRICK

47. ORGANIZATION
BCCW/CASEY A/E

RETURN THIS FORM WHEN COMPLETED TO: OFFICE OF HISTORIC PRESERVATION
P.O. BOX 176
JEFFERSON CITY, MISSOURI 65102

IF ADDITIONAL SPACE IS NEEDED, ATTACH SEPARATE SHEET(S) TO THIS FORM

48. DATE 12/15/87

49. REVISION DATE(S)

35. Plan Shape

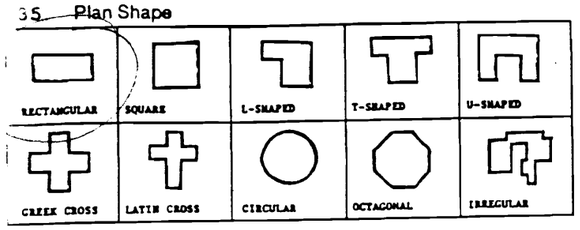

36. Changes - Addition _____
Alteration _____
Moved _____

37. Apparent Condition - Exterior: ( )Excellent
(X)Good
( )Fair
( )Deteriorated
( )Ruins
( )No Visible Remains

Interior: ( ) Excellent
( )Good
( )Fair
( )Deteriorated
( )Ruins
( )No Visible Remains

Rennovation Underway yes( ) no(X)
Preservation Underway yes( ) no(X)
Future Plans for Property _____

39. Endangered yes( ) no(X) By What ? _____

40. (N.A.)
41. Distance From Road 10' Frontage on Road 50'

42. Further Description of Important Features:

43. Is this property associated with persons, events, development, movements, etc., significant to the history of the community, state, or nation ?
Briefly Explain: _____

44. Description of Environment and Outbuildings:
Is property integrally associated with any vistas, parks, landscapes ? yes( ) no(X) If yes, explain: _____

Environment - (X)Densely Built UP
( )Scattered Development
( )Open Land

Surrounding Buildings - (X)Similar Period
(X)Later Period ( )Earlier Period
( )Institutional ( )Commercial
( )Industrial ( )Residential
( )Other _____

Property is prominent within environment - yes( ) no( )

45. Documentation:
Indicate what legal records, county histories, maps, etc., were used to document facts about the property:
( )Court Records (chain of title ro abstract, etc.)
( )County Histories
( )Old Photographs - Location _____
Approx. Date _____
( )Newspaper Clippings - Location _____
Date _____
(X)City Directories - Location _____
(X)Maps (plats, atlases) - Location _____
( )Other _____

46. Prepared By: _____ Phone: _____
47. Organization: _____
48. Date _____
49. Date of Revision _____

Any Other Comments or Observations:

[illegible]

[illegible] 1925

[illegible] maps, [illegible] common facade

On 1900 map note [illegible] foundation for 2 story brick bldg to be built immediately" (710)
But 1906 map, 710 is 1 story brick.

39 JP-AS-003-126

JOPLIN HISTORIC SURVEY - INVENTORY SHEET

1. Inventory Number 55 (N.A.)__
2. County __Jasper____
3. (N.A.)
4. Present Local Name(s) or Designation(s):
Vacant / Tick-a-tone
5. Other Historic Name(s) or Event(s):
Grand Union Tea Co., Tick-an-Tone

6. Specific Location - Street Address:
710 - 112 Main
7. City __Joplin_____ State __Missouri_____
8. Description of Location:
Sketch the plan of the structure; indicate out-buildings and relationships to street; place X at main entrance, show porches, lightly shade one-story elements



9. (N.A.)
10. Site ( ) Building (X) Structure ( ) Object ( )
11. (N.A.)
12. (N.A.)
13. Part of Proposed District ? yes(X) no( )
14. (N.A.)
15. Name of Proposed District __Joplin_Downtown___

16. Thematic Catagory - Commercial (X) Railroad ( )
Mining ( ) Other ( )_____
17. Date of Construction 1901
Period of Construction __(N.A.)_____
Cost of Construction _____
18. Overall Architectural Aspect:
Style __(N.A.)_____
- Is this type of structure common in the area now ? yes(X) no( )
- Was this type of structure common in the area in the past? yes(X) no( )
19. Architect or Designer _____
20. Contractor/Builder _____
21. Original Use [illegible]
Subsequent Use clothing, china, 2nd hand gds
22. Present Use - First Floor retail
Other Floors _____
23. Present Ownership - Public ( ) Private (X)
24. Original Owner _____
Present Owner _____
Address/Phone _____
25. Accessibility - Open to Public yes(X) no( )
Restricted yes(X) no( )
26. Local Contact Person or Organization :
_____ Phone:_____
27. (N.A.)

28. Number of Stories - 1(X) 2( ) 3( ) 4( ) _____
29. Basement - Full (X) Crawl Space ( ) Partial ( )
None ( )

30. Foundation Type -

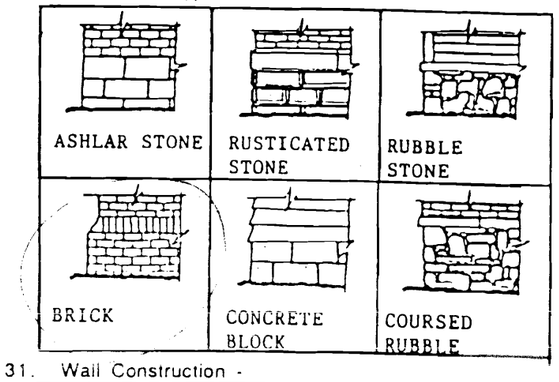

31. Wall Construction -

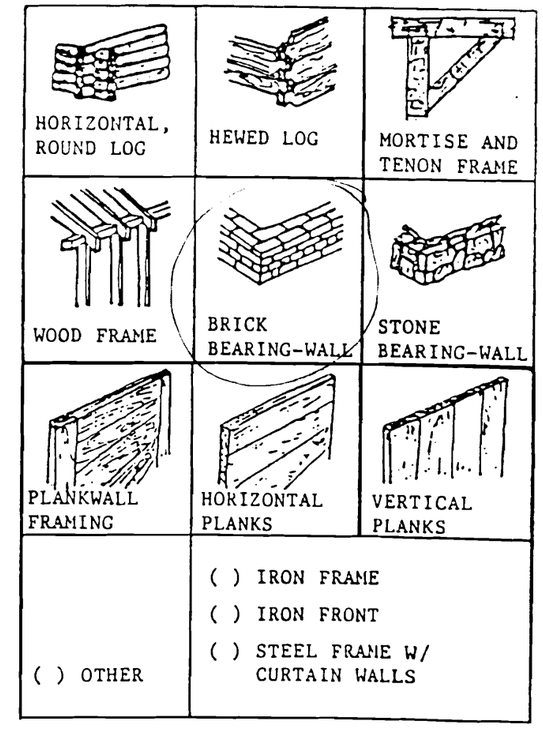

32. Roof Type -

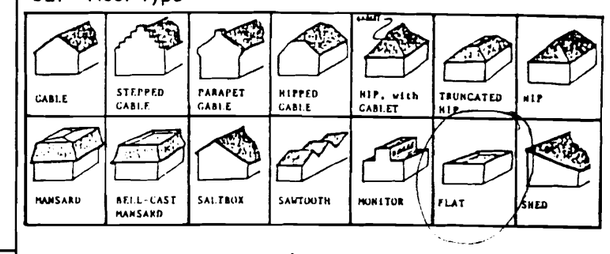

Roof Trim -

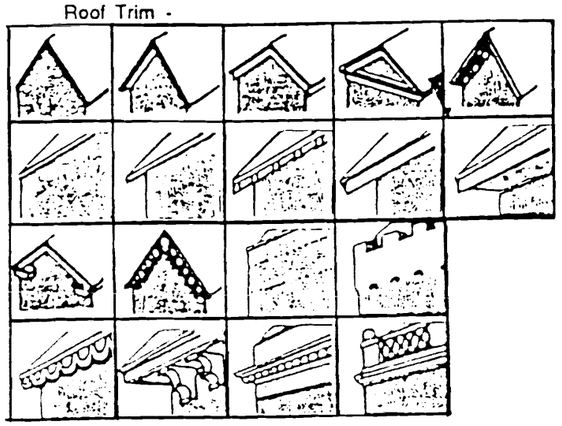

Multiple Roof Forms-Towers ( ) Metal Cresting ( )
Cupola ( ) Finials ( )
Other ( ) _____

Chimney - Straddle Ridge ( ) Center ( )
Front Slope ( ) Side (X)
Side Slope ( ) Back Slope ( )
Interior ( ) Exterior ( )

33. Number of Bays - Front _____ Side _____
34. Wall Treatment:

Stone



Stone Treatment

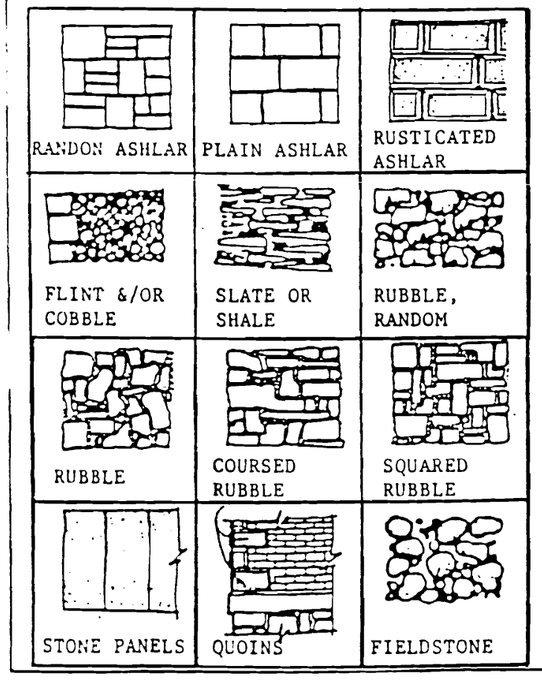

Brick Patterns - Color red

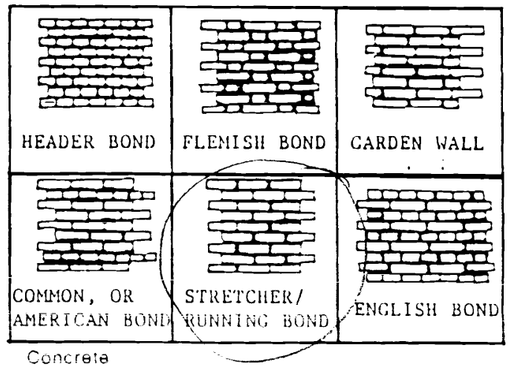

Concrete

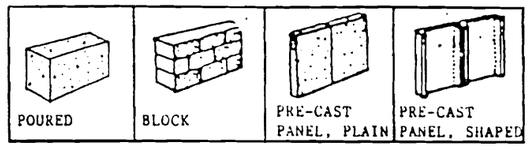

Metal

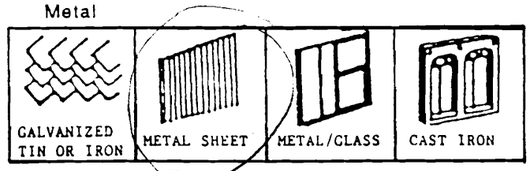

Composition Tile

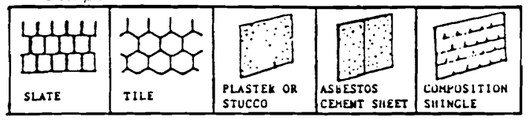

Wood - Painted Color _____

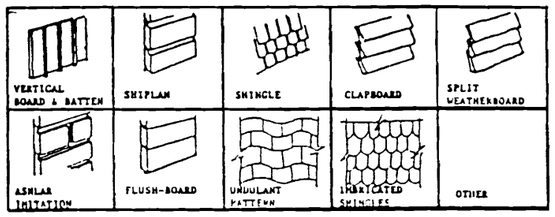

Dormers:
Hipped( ) Decorated( ) Facade( ) Sides( ) Rear( )



Windows - Painted Color _____

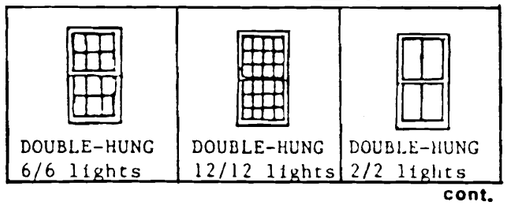

cont.

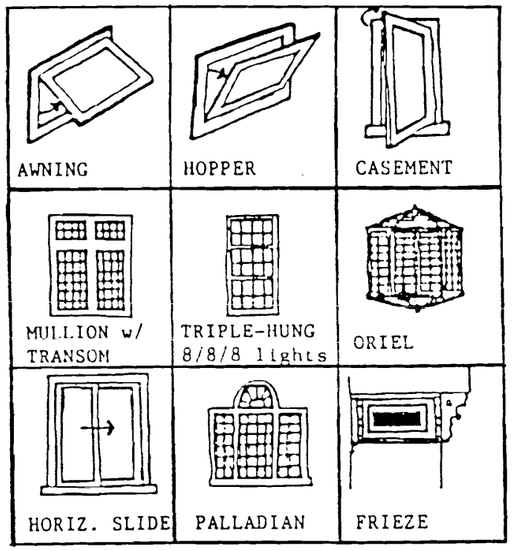

Surrounds - Plain ( ) Decorated ( ) Arch ( )
Pediment ( ) Shaped Lintel ( )
Placement - Regular ( ) Irregular ( )
Projecting Bays or Oriels ( )
Stained Glass yes( ) no( )
Modern Storm Windows yes( ) no( )

Doors:
Straight (X) Arched ( ) Plain ( ) Decorated ( )
Modern Storm Doors yes(X) no( )
Typical Storefront yes(X) no( )
Unusual Treatment _____

Window and Door Treatments



Building Form Treatments

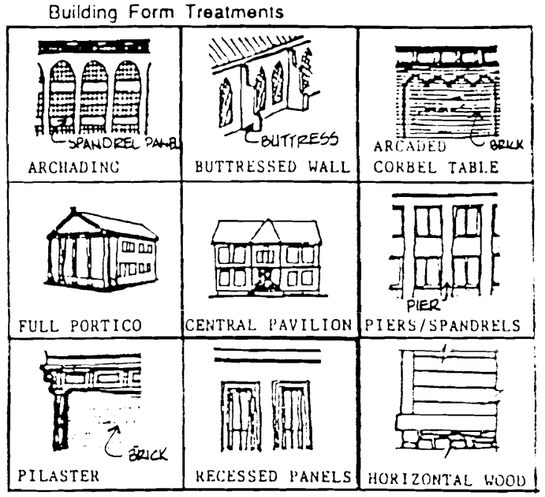

Miscellaneous

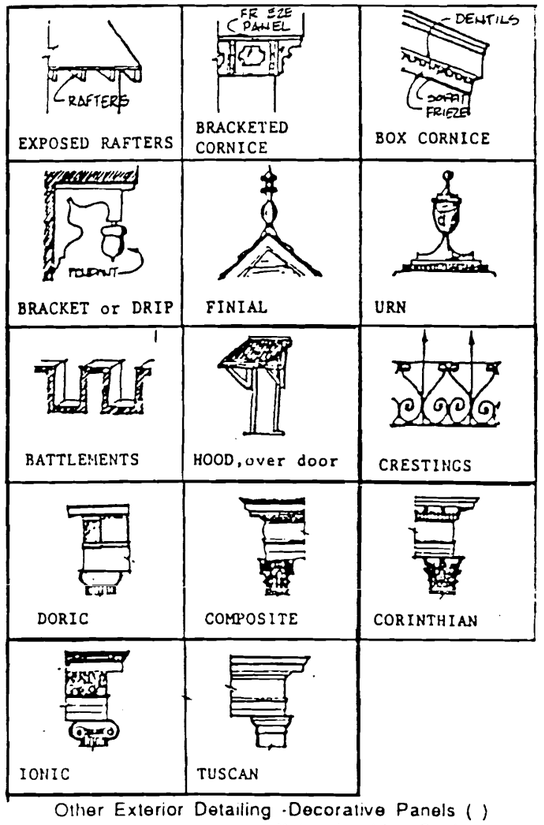

Other Exterior Detailing -Decorative Panels ( )
Balconies ( ) Quoins ( )
Decorative brickwork Date Stone ( ) Porch ( )
Covered by metal sheets String or Belt Course (X)
- Where were the materials used for construction obtained: (i.e. Local brick-yards, quarries, out-of-state suppliers, etc.)

_____

_____

Diamonds
WATCHES
Diamonds
WATCHES
TICK-O-TIME
WATCHES
JEWELRY
710

JP-AS-CC3-1

MISSOURI OFFICE OF HISTORIC PRESERVATION
ARCHITECTURAL/HISTORIC INVENTORY SURVEY FORM

1. NO. 83

2. COUNTY JASPER

3. LOCATION OF NEGATIVES POST ART MEMORIAL LIB.

4. PRESENT LOCAL NAME(S) OR DESIGNATION(S)
MIDWESTERN MUSIC CO., INC.

5. OTHER NAME(S)
COPE'S CARPET COMPANY

6. SPECIFIC LEGAL LOCATION
TOWNSHIP ___ RANGE ___ SECTION ___
IF CITY OR TOWN, STREET ADDRESS
711 MAIN

7. CITY OR TOWN IF RURAL, VICINITY
JOPLIN

8. DESCRIPTION OF LOCATION

9. COORDINATES UTM
LAT
LONG

10. SITE( ) STRUCTURE( )
BUILDING(X) OBJECT( )

11. ON NATIONAL REGISTER YES( ) NO (X)

12. IS IT ELIGIBLE YES( ) NO(X)

13. PART OF ESTAB. DISTRICT YES( ) NO(X)

14. DISTRICT POTENTIAL YES( ) NO(X)

15. NAME OF ESTABLISHED DISTRICT

16. THEMATIC CATEGORY
COMMERCIAL

17. DATE(S) OR PERIOD
1933

18. STYLE OR DESIGN
COMMERCIAL

19. ARCHITECT OR ENGINEER

20. CONTRACTOR OR BUILDER

21. ORIGINAL USE, IF APPARENT
RETAIL

22. PRESENT USE
RETAIL

23. OWNERSHIP PUBLIC ( ) PRIVATE (X)

24. OWNER'S NAME AND ADDRESS IF KNOWN
MIDWESTERN MUSIC CO.
623-3611

25. OPEN TO PUBLIC YES(X) NO ( )

26. LOCAL CONTACT PERSON OR ORGANIZATION
HOWARD R. BEASON

27. OTHER SURVEY IN WHICH INCLUDED
NONE

28. NO.OF STORIES ONE

29. BASEMENT PARTIAL YES(X) NO ( )

30. FOUNDATION MATERIAL
CONCRETE

31. WALL CONSTRUCTION
MASONRY

32. ROOF TYPE & MATERIAL
FLAT

33. NO. OF BAYS
FRONT SIDE

34. WALL TREATMENT
STEEL/CERAMIC

35. PLAN SHAPE RECTANGLE

36. CHANGES (EXPLAIN IN NO.42) ADDITION( ) ALTERED (X) MOVED ( )

37. CONDITION
INTERIOR GOOD
EXTERIOR GOOD

38. PRESERVATION UNDERWAY YES( ) NO(X)

39. ENDANGERED BY WHAT YES (X) NO()

40. VISIBLE FROM PUBLIC ROAD YES(X) NO( )

41. DISTANCE FROM AND FRONTAGE ON ROAD
10'/50'

42. FURTHER DESCRIPTION OF IMPORTANT FEATURES
2ND STORY BURNED IN 1942, MAIN FACADE UPDATED.

43. HISTORY AND SIGNIFICANCE

44. DESCRIPTION OF ENVIRONMENT AND OUTBUILDINGS

45. SOURCES OF INFORMATION

46. PREPARED BY
LAURA J. DERRICK

47. ORGANIZATION
BCCW/CASEY A/E

48. DATE
12/15/87

49. REVISION DATE(S)

RETURN THIS FORM WHEN COMPLETED TO: OFFICE OF HISTORIC PRESERVATION
P.O. BOX 176
JEFFERSON CITY, MISSOURI 65102

IF ADDITIONAL SPACE IS NEEDED, ATTACH SEPARATE SHEET(S) TO THIS FORM

35. Plan Shape

RECTANGULAR	SQUARE	L-SHAPED	T-SHAPED	U-SHAPED
GREEK CROSS	LATIN CROSS	CIRCULAR	OCTAGONAL	IRREGULAR

36. Changes - Addition _____
Alteration _____
Moved _____

37. Apparent Condition - Exterior: ( )Excellent
(X)Good
( )Fair
( )Deteriorated
( )Ruins
( )No Visible Remains
Interior: ( ) Excellent
(X)Good
( )Fair
( )Deteriorated
( )Ruins
( )No Visible Remains

38. Rennovation Underway yes( ) no(X)
Preservation Underway yes( ) no( )
Future Plans for Property _____

39. Endangered yes( ) no(X) By What ? _____

40. (N.A.)
41. Distance From Road _____ Frontage on Road 50'

42. Further Description of Important Features:

43. Is this property associated with persons, events, development, movements, etc., significant to the history of the community, state, or nation ?
Briefly Explain: No

44. Description of Environment and Outbuildings:
Is property integrally associated with any vistas, parks, landscapes ? yes( ) no(X) If yes, explain: _____

Environment - (X)Densely Built UP
( )Scattered Development
( )Open Land
Surrounding Buildings - (X)Similar Period
(X)Later Period ( )Earlier Period
( )Institutional ( )Commercial
( )Industrial ( )Residential
( )Other _____
Property is prominent within environment - yes( ) no(X)

45. Documentation:
Indicate what legal records, county histories, maps, etc., were used to document facts about the property:
( )Court Records (chain of title ro abstract, etc.)
( )County Histories
( )Old Photographs - Location _____
Approx. Date _____
( )Newspaper Clippings - Location _____
Date _____
(✓)City Directories - Location Marr
(✓)Maps (plats, atlases) - Location _____
( )Other Interview

46. Prepared By: Robert E. Brown Phone: 781-6171
47. Organization: _____
48. Date 9/2
49. Date of Revision _____

Any Other Comments or Observations:

1) Cuban Cigar factory listed in directories at 717 Main, so I would guess that [illegible] next door (south) (at site torn down to build Carpenters Building in 1942.) L.E.
[Street no. changes make this very confusing]

2) Family Shoe Center listed in 1935. (Kenneth E. Greenings)

Address changed because of Downtown

JP-AS-003-127

JOPLIN HISTORIC SURVEY - INVENTORY SHEET

1. Inventory Number 37 (N.A.)
2. County Jasper
3. (N.A.)
4. Present Local Name(s) or Designation(s): Midwestern Music Co.
5. Other Historic Name(s) or Event(s): Cope's Carpet Comp.

6. Specific Location - Street Address: 711 Main (used to be 713-715)
7. City Joplin State Missouri
8. Description of Location: Sketch the plan of the structure; indicate outbuildings and relationships to street; place X at main entrance, show porches, lightly shade one-story elements

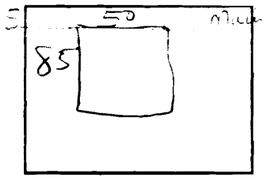

9. (N.A.)
10. Site ( ) Building (✓) Structure ( ) Object ( )
11. (N.A.)
12. (N.A.)
13. Part of Proposed District ? yes(✓) no( )
14. (N.A.)
15. Name of Proposed District Joplin Downtown

16. Thematic Catagory - Commercial (✓) Railroad ( ) Mining ( ) Other ( )
17. Date of Construction 1933
Period of Construction (N.A.)
Cost of Construction _____
18. Overall Architectural Aspect:
Style (N.A.)
- Is this type of structure common in the area now ? yes(X) no( ) Originally Cigar Factory (says owner)
- Was this type of structure common in the area in the past? yes(X) no( ) ?
19. Architect or Designer _____
20. Contractor/Builder _____
21. Original Use Cigar Factory See note (1)(a)
Subsequent Use Rubber machine Repair Facility
22. Present Use - First Floor Retail
Other Floors _____
23. Present Ownership - Public ( ) Private (X)
24. Original Owner ? Cigar
Present Owner Midwestern Music Corp
Address/Phone 711 Main 623-3611
25. Accessibility - Open to Public yes(X) no( )
Restricted yes( ) no(X)
26. Local Contact Person or Organization : Howard R. Beason Phone: _____
27. (N.A.)

28. Number of Stories - 1(X) 2( ) 3( ) 4( ) _____
29. Basement - Full ( ) Crawl Space ( ) Partial (X) None ( )
originally 2 story. Burned in 1942. (says present owner)

30. Foundation Type -

ASHLAR STONE	RUSTICATED STONE	RUBBLE STONE
BRICK	POURED CONCRETE ~~BLOCK~~	COURSED RUBBLE

31. Wall Construction -

HORIZONTAL, ROUND LOG	HEWED LOG	MORTISE AND TENON FRAME
WOOD FRAME	BRICK BEARING-WALL	STONE BEARING-WALL
PLANKWALL FRAMING	HORIZONTAL PLANKS	VERTICAL PLANKS

Masonry Rock wire reinforced
(X) OTHER
( ) IRON FRAME
( ) IRON FRONT
( ) STEEL FRAME W/ CURTAIN WALLS

32. Roof Type -

GABLE	STEPPED GABLE	PARAPET GABLE	HIPPED GABLE	HIP, with GABLET	TRUNCATED HIP	HIP
MANSARD	BELL-CAST MANSARD	SALTBOX	SAWTOOTH	MONITOR	FLAT	SHED

Roof Trim -

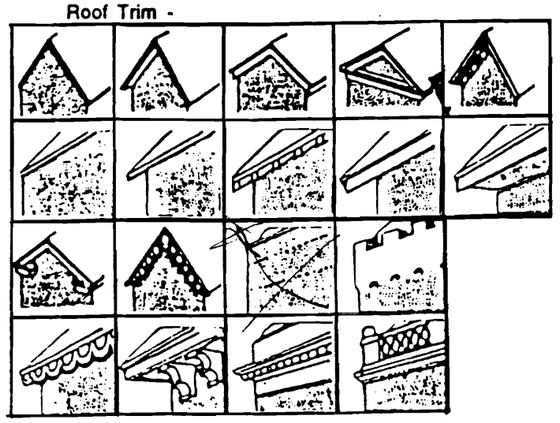

Multiple Roof Forms-Towers ( ) Metal Cresting ( )
Cupola ( ) Finials ( )
Other ( ) _____

Chimney - Straddle Ridge ( ) Center ( )
Front Slope ( ) Side ( )
Side Slope ( ) Back Slope ( )
Interior ( ) Exterior ( )

33. Number of Bays - Front _____ Side _____
34. Wall Treatment:

Stone



Stone Treatment

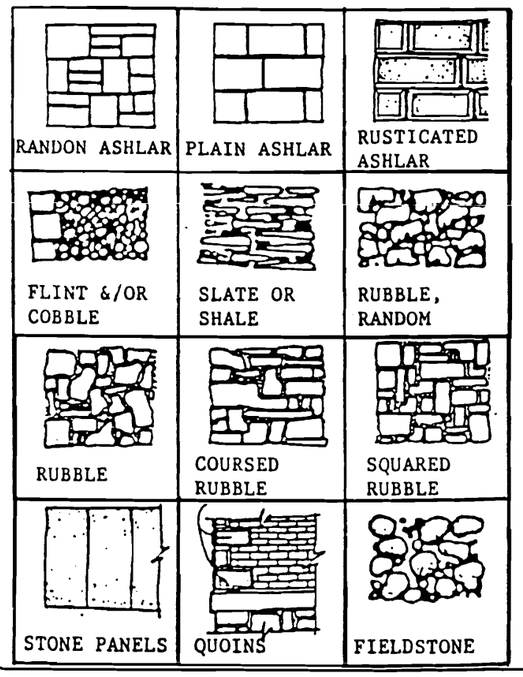

Brick Patterns - Color _____

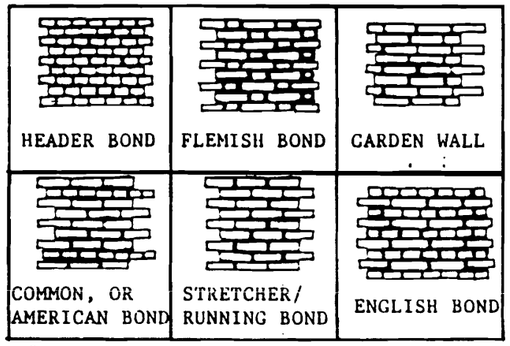

Concrete



Metal

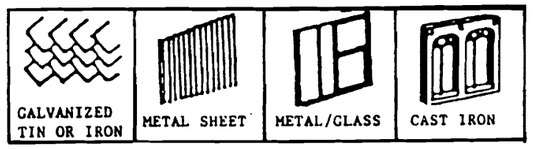

Composition Tile

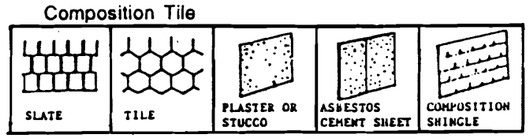

Wood - Painted Color _____

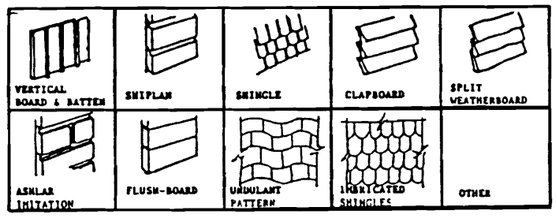

Dormers:
Hipped( ) Decorated( ) Facade( ) Sides( ) Rear( )



Windows - Painted Color steel - Plate glass

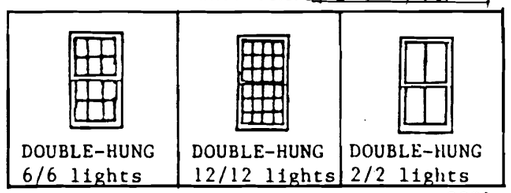

cont.

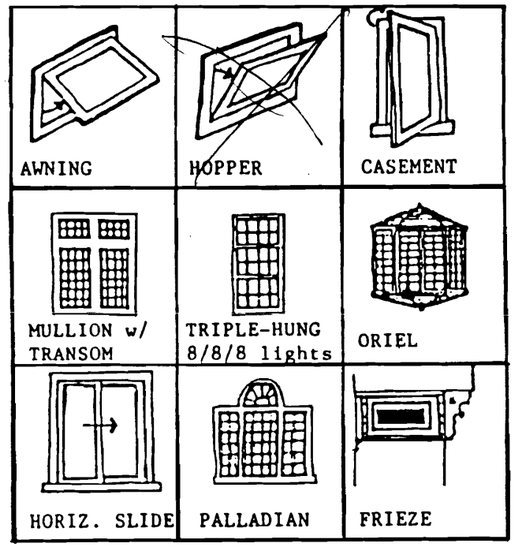

Surrounds - Plain (X) Decorated ( ) Arch ( )
Pediment ( ) Shaped Lintel ( )
Placement - Regular (X) Irregular ( )
Projecting Bays or Oriels ( )
Stained Glass yes( ) no(X)
Modern Storm Windows yes( ) no( )

Doors:
Straight ( ) Arched ( ) Plain (X) Decorated ( )
Modern Storm Doors yes(X) no( )
Typical Storefront yes(X) no( )
Unusual Treatment _____

Window and Door Treatments

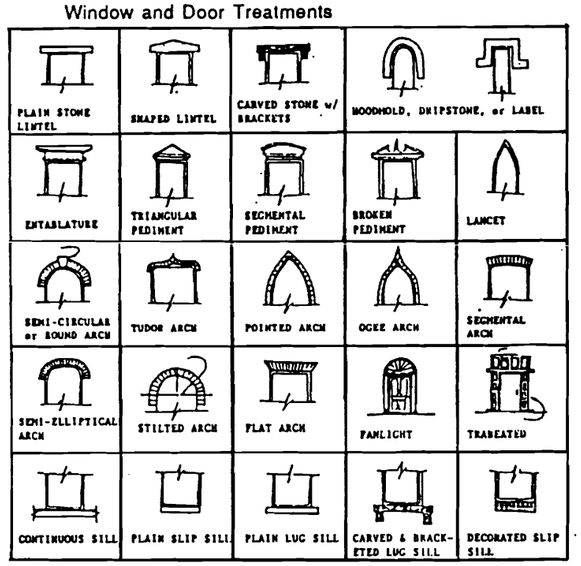

Building Form Treatments

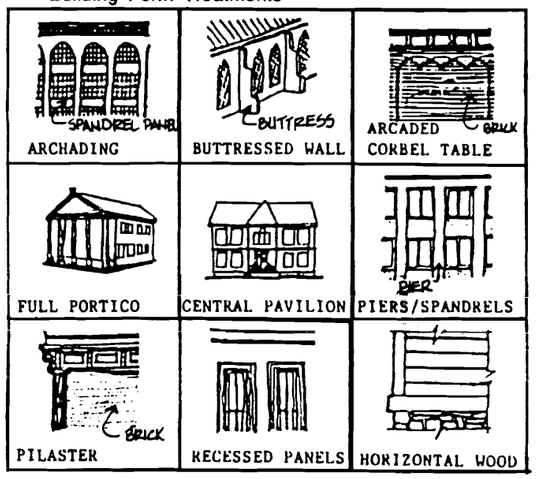

Miscellaneous

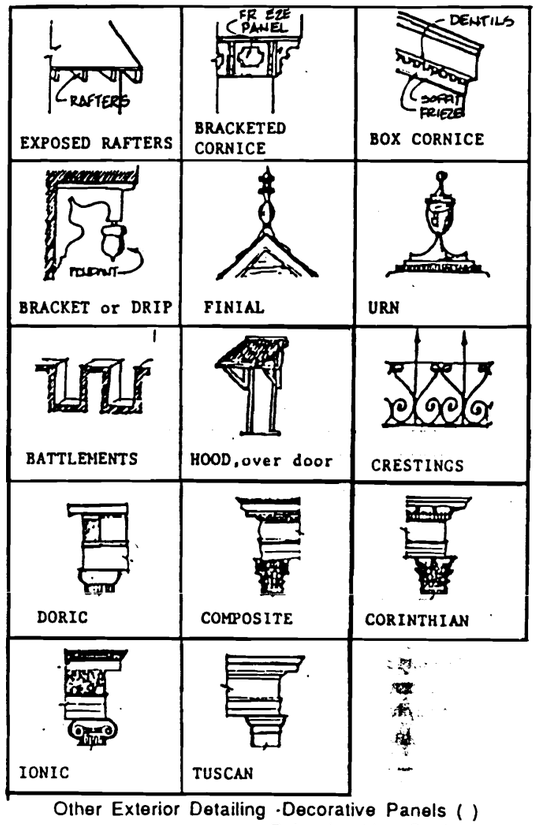

Other Exterior Detailing -Decorative Panels ( )
Balconies ( ) Quoins ( )
Date Stone ( ) Porch ( )
String or Belt Course ( )

- Where were the materials used for construction obtained: (i.e. Local brick-yards, quarries, out-of-state suppliers, etc.)

Concrete

Midwestern Music Co.
MUSIC
POOL TABLES
ENTRANCE
Midwestern Music Co.
HOME EQUIP.
SALES and
SERVICE

JP-AS 003-15

MISSOURI OFFICE OF HISTORIC PRESERVATION
ARCHITECTURAL/HISTORIC INVENTORY SURVEY FORM

1. NO. 38

2. COUNTY JASPER

3. LOCATION OF NEGATIVES POST ART MEMORIAL LIB.

4. PRESENT LOCAL NAME(S) OR DESIGNATION(S)
ENDICOTTS SCHOOL OF HAIR DESIGN/TIGER INVESTMENTS

5. OTHER NAME(S)

6. SPECIFIC LEGAL LOCATION
TOWNSHIP ___ RANGE ___ SECTION ___
IF CITY OR TOWN, STREET ADDRESS
714-716 MAIN

7. CITY OR TOWN JOPLIN IF RURAL, VICINITY

8. DESCRIPTION OF LOCATION

9. COORDINATES UTM
LAT
LONG

10. SITE( ) STRUCTURE( )
BUILDING(X) OBJECT( )

11. ON NATIONAL REGISTER YES( ) NO (X)

12. IS IT ELIGIBLE YES(X) NO( )

13. PART OF ESTAB. DISTRICT YES( ) NO(X)

14. DISTRICT POTENTIAL YES(X) NO( )

15. NAME OF ESTABLISHED DISTRICT

16. THEMATIC CATEGORY
COMMERCIAL

17. DATE(S) OR PERIOD
1922

18. STYLE OR DESIGN
COMMERCIAL

19. ARCHITECT OR ENGINEER

20. CONTRACTOR OR BUILDER

21. ORIGINAL USE, IF APPARENT
RETAIL

22. PRESENT USE
BEAUTY SCHOOL/INVESTMENT

23. OWNERSHIP PUBLIC ( ) PRIVATE (X)

24. OWNER'S NAME AND ADDRESS IF KNOWN
ARTHUR T. BOONE (714)
GARVIN DEVELOP.CO.(716)

25. OPEN TO PUBLIC YES(X) NO ( )

26. LOCAL CONTACT PERSON OR ORGANIZATION

27. OTHER SURVEY IN WHICH INCLUDED
NONE

28. NO.OF STORIES 1

29. BASEMENT YES( ) NO ( )

30. FOUNDATION MATERIAL

31. WALL CONSTRUCTION
BRICK

32. ROOF TYPE & MATERIAL
FLAT

33. NO. OF BAYS
FRONT SIDE

34. WALL TREATMENT
BRICK

35. PLAN SHAPE RECTANGLE

36. CHANGES (EXPLAIN IN NO.42) ADDITION( ) ALTERED (X) MOVED ( )

37. CONDITION
INTERIOR FAIR
EXTERIOR FAIR

38. PRESERVATION UNDERWAY YES( ) NO(X)

39. ENDANGERED BY WHAT YES ( ) NO(X)

40. VISIBLE FROM PUBLIC ROAD YES(X) NO( )

41. DISTANCE FROM AND FRONTAGE ON ROAD
10/50

42. FURTHER DESCRIPTION OF IMPORTANT FEATURES
MAIN FACADE HAS BEEN REPLACED WITH ALUMINUM STOREFRONT.

43. HISTORY AND SIGNIFICANCE

44. DESCRIPTION OF ENVIRONMENT AND OUTBUILDINGS

45. SOURCES OF INFORMATION

46. PREPARED BY
LAURA J. DERRICK

47. ORGANIZATION
BCCW/CASEY A/E

RETURN THIS FORM WHEN COMPLETED TO: OFFICE OF HISTORIC PRESERVATION
P.O. BOX 176
JEFFERSON CITY, MISSOURI 65102

IF ADDITIONAL SPACE IS NEEDED, ATTACH SEPARATE SHEET(S) TO THIS FORM

48. DATE 12/15/87

49. REVISION DATE(S)

35. Plan Shape

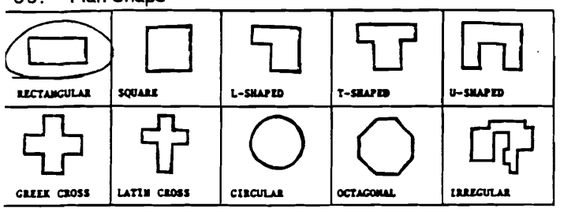

36. Changes - Addition _____
Alteration _____
Moved _____

37. Apparent Condition - Exterior: ( )Excellent
( )Good
(X)Fair
( )Deteriorated
( )Ruins
( )No Visible Remains

Interior: ( ) Excellent
( )Good
(X)Fair
( )Deteriorated
( )Ruins
( )No Visible Remains

38. Rennovation Underway yes( ) no(X)
Preservation Underway yes( ) no(X)
Future Plans for Property _____

39. Endangered yes( ) no( ) By What ? _____

(N.A.)
Distance From Road 10 Frontage on Road 50

42. Further Description of Important Features:

43. Is this property associated with persons, events, development, movements, etc., significant to the history of the community, state, or nation ?
Briefly Explain: _____

44. Description of Environment and Outbuildings:
Is property integrally associated with any vistas, parks, landscapes ? yes( ) no( ) If yes, explain: _____

Environment - (X)Densely Built UP
( )Scattered Development
( )Open Land

Surrounding Buildings - (X)Similar Period
( )Later Period ( )Earlier Period
( )Institutional ( )Commercial
( )Industrial ( )Residential
( )Other _____

Property is prominent within environment - yes( ) no( )

45. Documentation:
Indicate what legal records, county histories, maps, etc., were used to document facts about the property:
( )Court Records (chain of title ro abstract, etc.)
( )County Histories
( )Old Photographs - Location _____
Approx. Date _____
( )Newspaper Clippings - Location _____
Date _____
(X)City Directories - Location _____
(X)Maps (plats, atlases) - Location _____
( )Other _____

46. Prepared By: _____ Phone: _____
47. Organization: _____
48. Date _____
49 Date of Revision _____

Any Other Comments or Observations:

39 JP-AS-003-128

JOPLIN HISTORIC SURVEY - INVENTORY SHEET

1. Inventory Number 16 (N.A.)
2. County Jasper
3. (N.A.)
4. Present Local Name(s) or Designation(s): Endicott Block of Main Design ? Jager Investments
5. Other Historic Name(s) or Event(s): _____

6. Specific Location - Street Address: 714 - 716 - [redacted] -
7. City Joplin State Missouri
8. Description of Location: Sketch the plan of the structure; indicate out-buildings and relationships to street; place X at main entrance, show porches, lightly shade one-story elements



9. (N.A.)
10. Site ( ) Building (X) Structure ( ) Object ( )
11. (N.A.)
12. (N.A.)
13. Part of Proposed District ? yes(X) no( )
14. (N.A.)
15. Name of Proposed District Joplin Downtown

16. Thematic Catagory - Commercial (X) Railroad ( )
Mining ( ) Other ( )
17. Date of Construction 1922
Period of Construction (N.A.)
Cost of Construction _____
18. Overall Architectural Aspect:
Style (N.A.)
- Is this type of structure common in the area now ?
yes( ) no(X)
- Was this type of structure common in the area in the past? yes(X) no( )
19. Architect or Designer _____
20. Contractor/Builder _____
21. Original Use _____
Subsequent Use Misc. Business
22. Present Use - First Floor Beauty School, investment
Other Floors _____
23. Present Ownership - Public ( ) Private ( )
24. Original Owner _____
Present Owner _____
Address/Phone _____
25. Accessibility - Open to Public yes(X) no( )
Restricted yes( ) no(X)
26. Local Contact Person or Organization :
_____ Phone: _____
27. (N.A.)

28. Number of Stories - 1(X) 2( ) 3( ) 4( ) _____
29. Basement - Full ( ) Crawl Space ( ) Partial ( )
None ( )

30. Foundation Type -

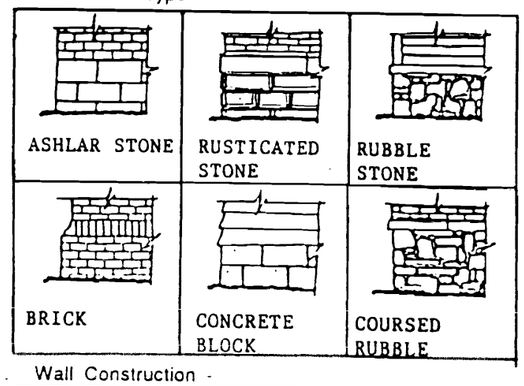

31. Wall Construction -

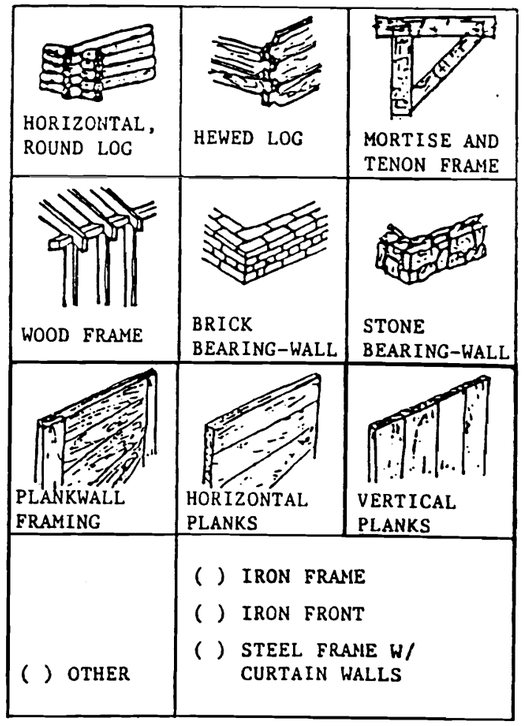

32. Roof Type -

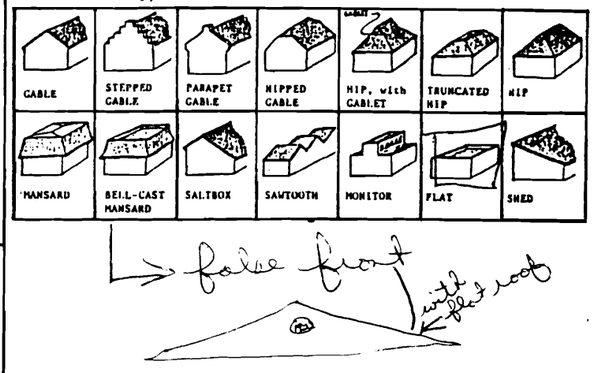

false front with flat roof

Roof Trim -



Multiple Roof Forms-Towers ( ) Metal Cresting ( )
Cupola ( ) Finials ( )
Other ( ) _____

Chimney - Straddle Ridge ( ) Center ( )
Front Slope ( ) Side ( )
Side Slope ( ) Back Slope ( )
Interior ( ) Exterior ( )

33. Number of Bays - Front _____ Side _____

Wall Treatment:

Stone



Stone Treatment

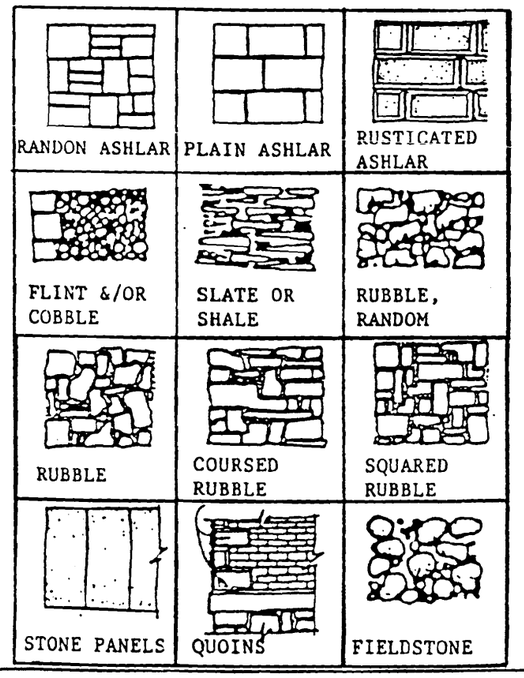

Brick Patterns - Color _____

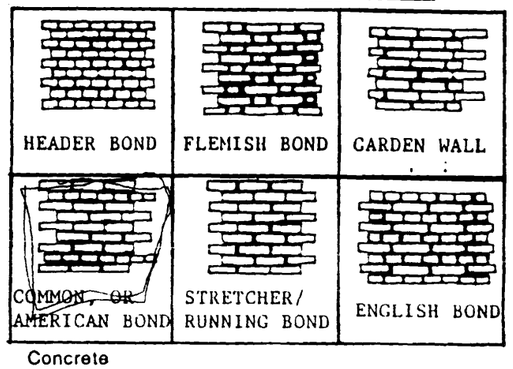

Concrete

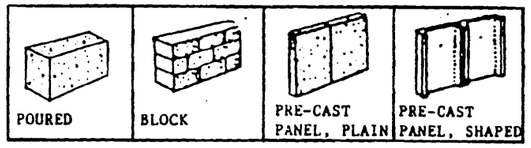

Metal

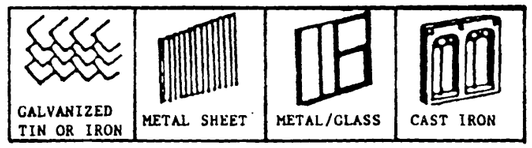

Composition Tile

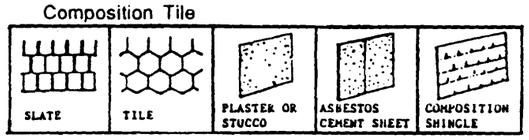

Wood - Painted Color _____

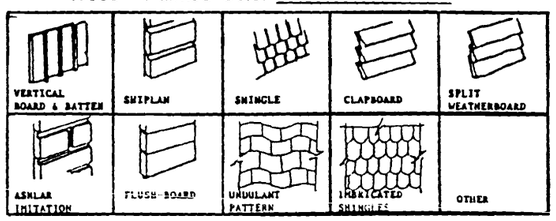

Dormers:
Hipped( ) Decorated( ) Facade( ) Sides( ) Rear( )

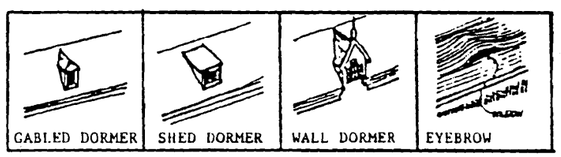

Windows - Painted Color _____

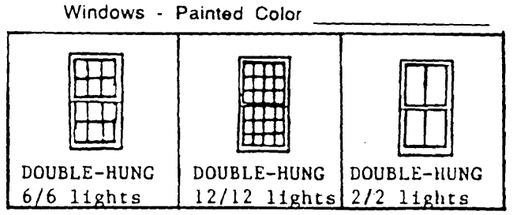

cont.



Surrounds - Plain ( ) Decorated ( ) Arch ( )
Pediment ( ) Shaped Lintel ( )
Placement - Regular ( ) Irregular ( )
Projecting Bays or Oriels ( )
Stained Glass yes( ) no( )
Modern Storm Windows yes( ) no( )

Doors:
Straignt ( ) Arched ( ) Plain ( ) Decorated ( )
Modern Storm Doors yes( ) no( )
Typical Storefront yes( ) no( )
Unusual Treatment _____

Window and Door Treatments



Building Form Treatments

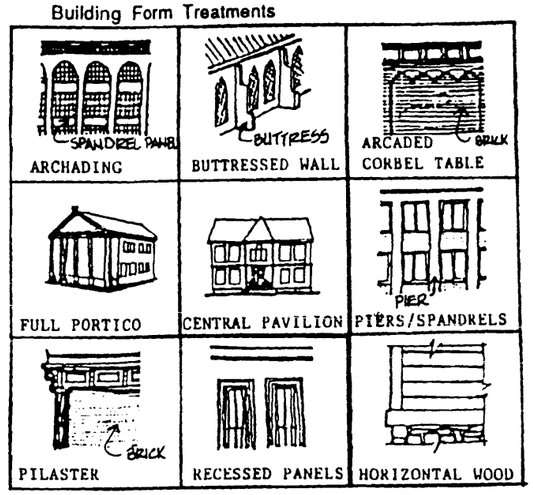

Miscellaneous

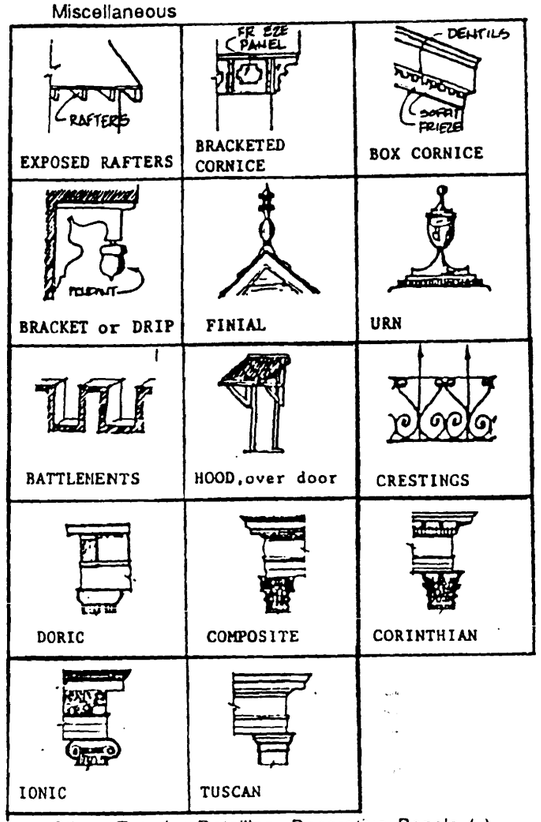

Other Exterior Detailing -Decorative Panels ( )
Balconies ( ) Quoins ( )
1922 — Date Stone ☒ Porch ( )
String or Belt Course ( )

- Where were the materials used for construction obtained: (i.e. Local brick-yards, quarries, out-of-state suppliers, etc.)

_____

_____

Endicott's SCHOO R DESIGN
TIGER INVESTMENTS
INC.
REDKEN
716-18
SCHOOL OF HAIRDRESSING
& COSMETOLOGY
714
HOURS

JP-AS-003 29

MISSOURI OFFICE OF HISTORIC PRESERVATION
ARCHITECTURAL/HISTORIC INVENTORY SURVEY FORM

1. NO. 39

2. COUNTY JASPER

3. LOCATION OF NEGATIVES POST ART MEMORIAL LIB.

4. PRESENT LOCAL NAME(S) OR DESIGNATION(S)
BILLY JACK'S LOUNGE/C-G'S COCKTAIL LOUNGE

5. OTHER NAME(S)
CLARKETON HOTEL/AMERICAN HOTEL
SCHIEFERDECKER-SPENCER BLOCK

6. SPECIFIC LEGAL LOCATION
TOWNSHIP ___ RANGE ___ SECTION ___
IF CITY OR TOWN, STREET ADDRESS
718-722 MAIN

7. CITY OR TOWN IF RURAL, VICINITY
JOPLIN

8. DESCRIPTION OF LOCATION

9. COORDINATES UTM
LAT
LONG

10. SITE( ) STRUCTURE( )
BUILDING(X) OBJECT( )

11. ON NATIONAL REGISTER YES( ) NO (X)

12. IS IT ELIGIBLE YES(X) NO( )

13. PART OF ESTAB. DISTRICT YES( ) NO(X)

14. DISTRICT POTENTIAL YES(X) NO( )

15. NAME OF ESTABLISHED DISTRICT

16. THEMATIC CATEGORY
COMMERCIAL

17. DATE(S) OR PERIOD
1899

18. STYLE OR DESIGN
COMMERCIAL

19. ARCHITECT OR ENGINEER
AUGUST MICHAELIS

20. CONTRACTOR OR BUILDER

21. ORIGINAL USE, IF APPARENT
HOTEL/RETAIL

22. PRESENT USE
LOUNGE

23. OWNERSHIP PUBLIC ( ) PRIVATE (X)

24. OWNER'S NAME AND ADDRESS IF KNOWN
B.J.KUYKENDALL &
R.A. SHADDY

25. OPEN TO PUBLIC YES(X) NO ( )

26. LOCAL CONTACT PERSON OR ORGANIZATION
781-6453

27. OTHER SURVEY IN WHICH INCLUDED
NONE

28. NO.OF STORIES 1

29. BASEMENT FULL YES(X) NO ( )

30. FOUNDATION MATERIAL
ASHLAR STONE

31. WALL CONSTRUCTION
STONE BEARING

32. ROOF TYPE & MATERIAL
FLAT

33. NO. OF BAYS
FRONT SIDE

34. WALL TREATMENT

35. PLAN SHAPE RECTANGLE

36. CHANGES (EXPLAIN IN NO.42) ADDITION( ) ALTERED (X) MOVED ( )

37. CONDITION
INTERIOR
EXTERIOR FAIR

38. PRESERVATION UNDERWAY YES( ) NO(X)

39. ENDANGERED BY WHAT YES ( ) NO(X)

40. VISIBLE FROM PUBLIC ROAD YES(X) NO( )

41. DISTANCE FROM AND FRONTAGE ON ROAD
10/86

42. FURTHER DESCRIPTION OF IMPORTANT FEATURES
TOP TWO FLOORS BURNED IN 1975
STORE WINDOWS ALTERED AND FILLED IN WITH PANELING AND SHEET METAL

43. HISTORY AND SIGNIFICANCE
MICHAELIS DESIGNED MUCH OF JOPLIN AT THIS TIME

44. DESCRIPTION OF ENVIRONMENT AND OUTBUILDINGS

45. SOURCES OF INFORMATION

46. PREPARED BY
LAURA J. DERRICK

47. ORGANIZATION
BCCW/CASEY A/E

48. DATE
12/15/87

49. REVISION DATE(S)

RETURN THIS FORM WHEN COMPLETED TO: OFFICE OF HISTORIC PRESERVATION
P.O. BOX 176
JEFFERSON CITY, MISSOURI 65102

IF ADDITIONAL SPACE IS NEEDED, ATTACH SEPARATE SHEET(S) TO THIS FORM

JP-AS-005

718-722 MAIN NO. 39

35. Plan Shape

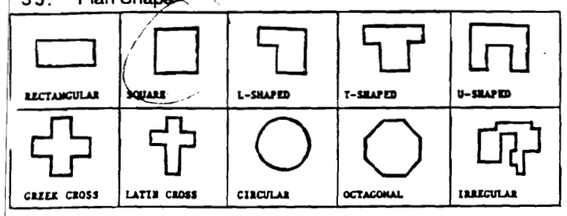

36. Changes - Addition _____
Alteration Stone windows altered
Moved _____

37. Apparent Condition - Exterior: ( )Excellent
( )Good
(X)Fair - 1st floor
( )Deteriorated
( )Ruins
(X)No Visible Remains - upper floors
Interior: ( ) Excellent
( )Good
( )Fair
( )Deteriorated
( )Ruins
( )No Visible Remains

38. Rennovation Underway yes( ) no(X)
Preservation Underway yes( ) no(X)
Future Plans for Property _____

39. Endangered yes( ) no(X) By What ? _____
already ruined

40. (N.A.)

41. Distance From Road 10 Frontage on Road 86'

42. Further Description of Important Features:
Original stone remains on first floor with arched doorway.

43. Is this property associated with persons, events, development, movements, etc., significant to the history of the community, state, or nation ?
Briefly Explain: Mackie, the architect. Was the superintendent of building construction at turn of cent. He was largely responsible for the way Joplin looked then (note #2) also #3

44. Description of Environment and Outbuildings:
Is property integrally associated with any vistas, parks, landscapes ? yes( ) no(X) If yes, explain: _____

Environment - (X)Densely Built UP
( )Scattered Development
( )Open Land
Surrounding Buildings - (X)Similar Period
( )Later Period ( )Earlier Period
( )Institutional ( )Commercial
( )Industrial ( )Residential
( )Other _____
Property is prominent within environment - yes( ) no( )

45. Documentation:
Indicate what legal records, county histories, maps, etc., were used to document facts about the property:
( )Court Records (chain of title ro abstract, etc.)
(X)County Histories
(X)Old Photographs - Location Post Library
Approx. Date 1902
(X)Newspaper Clippings - Location Public Lib.
Date/1900s
(X)City Directories - Location Post Lib.
(X)Maps (plats, atlases) - Location _____
(X)Other biographical dictionary

46. Prepared By: Aubrey Simpson Phone: _____
47. Organization: _____
48. Date _____
49. Date of Revision _____

Any Other Comments or Observations:

#1 - Top floor burned in 1975.
#2 - Mackie is noted for his Neoclassical & Romanesque designs. He often used arches, columns, & favored beautiful stone work. Unfortunately, most of his buildings have been demolished. The few that remain are in poor condition.
#3 - Some very important early capitalists financed the buildings - Charles Schifferdecker (who came to Joplin as a drayman) and the Spencer brothers (lawyers, mine operators, civic leaders)

Yellow area is all that remains of original

39-P-AS-002-129

JOPLIN HISTORIC SURVEY
INVENTORY SHEET

1. Inventory Number 57 (N.A.)
2. County Jasper
3. (N.A.)
4. Present Local Name(s) or Designation(s):
Bella Jacks building C & S Central Bldg.
5. Other Historic Name(s) or Event(s):
Clarkston Hotel, American Hotel
Schifferdecker-Spencer Block
6. Specific Location - Street Address:
917-923 Main
7. City Joplin State Missouri
8. Description of Location: Sketch the plan of the structure; indicate outbuildings and relationships to street; place X at main entrance, show porches, lightly shade one-story elements



9. (N.A.)
10. Site ( ) Building (X) Structure ( ) Object ( )
11. (N.A.)
12. (N.A.)
13. Part of Proposed District ? yes(X) no( )
14. (N.A.)
15. Name of Proposed District Joplin Downtown
16. Thematic Catagory - Commercial (X) Railroad ( )
Mining ( ) Other (X) residential
17. Date of Construction 1899
Period of Construction (N.A.)
Cost of Construction $50,000
18. Overall Architectural Aspect:
Style (N.A.) Neoclassical Facade
- Is this type of structure common in the area now ? yes( ) no(X)
- Was this type of structure common in the area in the past? yes(X) no( )
19. Architect or Designer August Michaelis
20. Contractor/Builder _____
21. Original Use hotel, retail
Subsequent Use Same
22. Present Use - First Floor bars
Other Floors _____
23. Present Ownership - Public ( ) Private ( )
24. Original Owner Chas. Schifferdecker (note #3)
Present Owner _____
Address/Phone _____
25. Accessibility - Open to Public yes(X) no( )
Restricted yes( ) no(X)
26. Local Contact Person or Organization :
_____ Phone: 781-6453
27. (N.A.)

28. Number of Stories - 1(X) 2( ) 3( ) 4( ) Was originally 3 stories note #1
29. Basement - Full (X) Crawl Space ( ) Partial ( )
None ( )

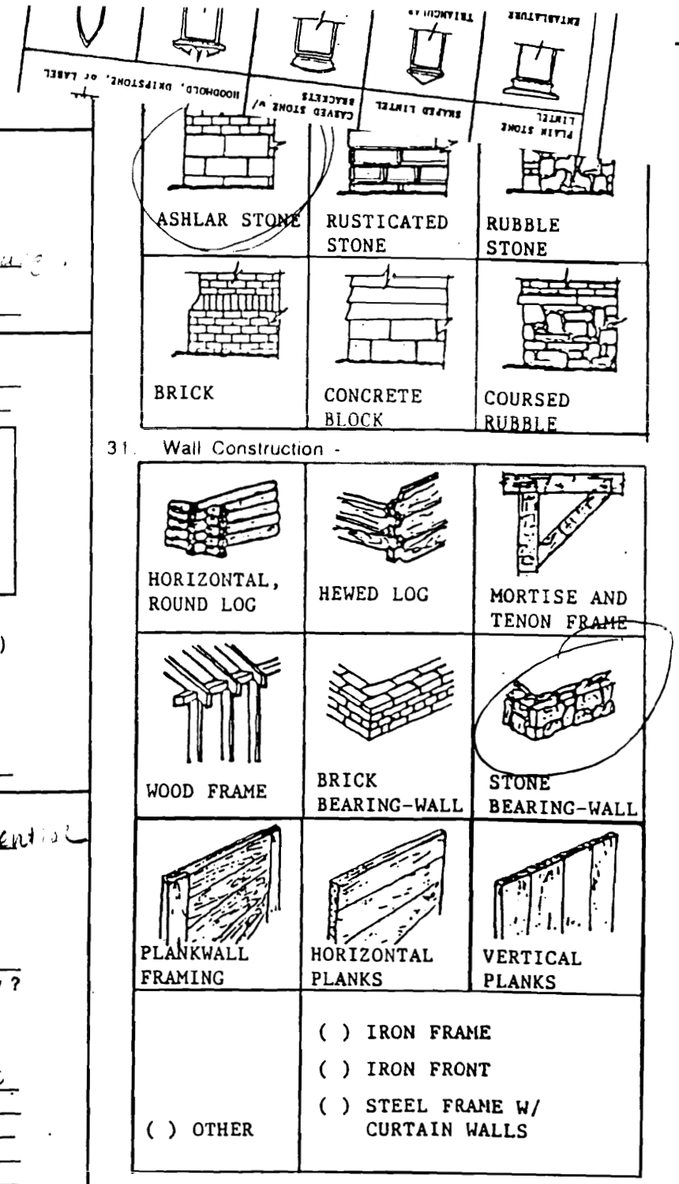

31. Wall Construction -

32. Roof Type -

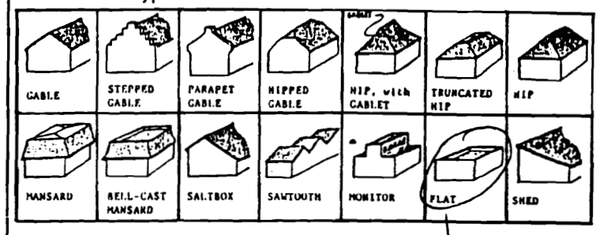

Since fire in 1975

Roof Trim -



None - lost in fire

Multiple Roof Forms-Towers ( ) Metal Cresting ( )
Cupola ( ) Finials ( )
Other ( ) _____

Chimney - Straddle Ridge ( ) Center ( )
Front Slope ( ) Side ( )
Side Slope ( ) Back Slope ( )
Interior ( ) Exterior ( )

33. Number of Bays - Front _____ Side _____

4. Wall Treatment:

Stone



Stone Treatment



Brick Patterns - Color _____

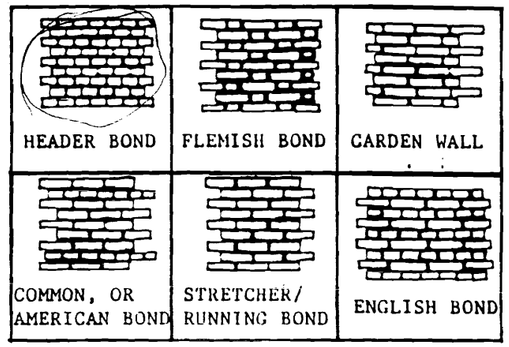

Concrete

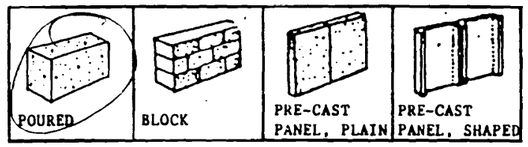

Metal

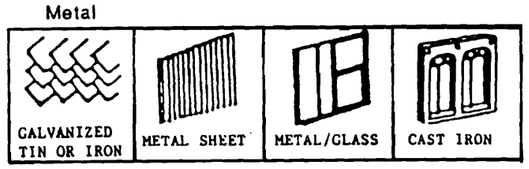

Composition Tile

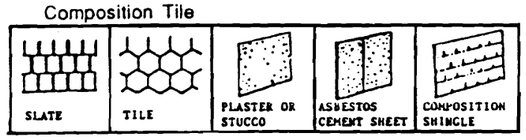

Wood - Painted Color _____

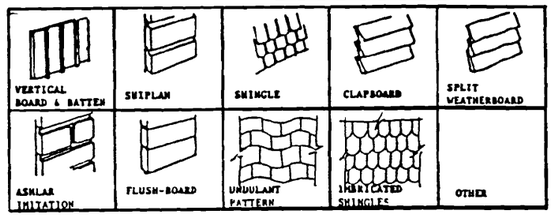

Dormers:
Hipped( ) Decorated( ) Facade( ) Sides( ) Rear( )



Windows - Painted Color _____

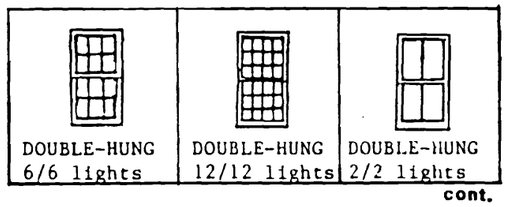

cont.



No original windows remain open

Surrounds - Plain ( ) Decorated ( ) Arch ( )
Pediment ( ) Shaped Lintel ( )
Placement - Regular ( ) Irregular ( )
Projecting Bays or Oriels ( )
Stained Glass yes(X) no( ) Not historical
Modern Storm Windows yes( ) no( )

Doors:
Straight ( ) Arched ( ) Plain ( ) Decorated ( )
Modern Storm Doors yes( ) no( )
Typical Storefront yes(X) no( )
Unusual Treatment _____

Window and Door Treatments



Building Form Treatments

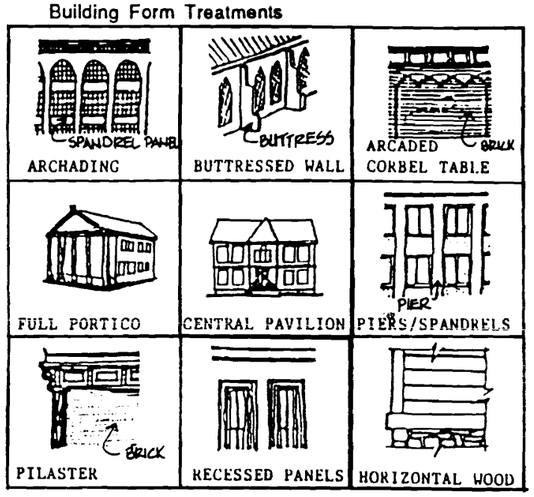

Miscellaneous

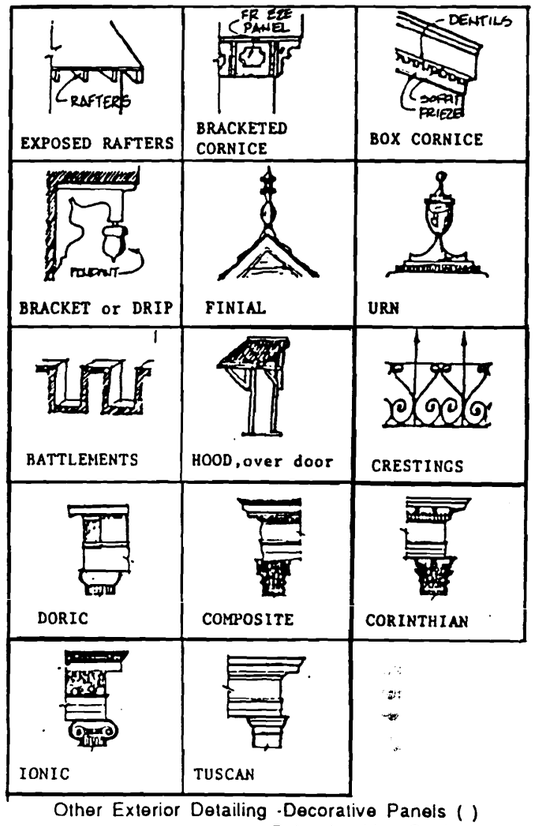

Other Exterior Detailing -Decorative Panels ( )
Balconies ( ) Quoins ( )
Date Stone ( ) Porch ( )
String or Belt Course ( )

- Where were the materials used for construction obtained: (i.e. Local brick-yards, quarries, out-of-state suppliers, etc.)

_____

_____

G G's

JP-AS-003-

MISSOURI OFFICE OF HISTORIC PRESERVATION
ARCHITECTURAL/HISTORIC INVENTORY SURVEY FORM

1. NO. 84

2. COUNTY JASPER

3. LOCATION OF NEGATIVES POST ART MEMORIAL LIB.

4. PRESENT LOCAL NAME(S) OR DESIGNATION(S)
BEST RENTALS

5. OTHER NAME(S)
CARPENTER'S BUILDING

6. SPECIFIC LEGAL LOCATION
TOWNSHIP ___ RANGE ___ SECTION ___
IF CITY OR TOWN, STREET ADDRESS
719 MAIN

7. CITY OR TOWN IF RURAL, VICINITY
JOPLIN

8. DESCRIPTION OF LOCATION
NEW CONSTRUCTION

9. COORDINATES UTM
LAT
LONG

10. SITE( ) STRUCTURE( )
BUILDING(X) OBJECT( )

11. ON NATIONAL REGISTER YES( ) NO (X)

12. IS IT ELIGIBLE YES( ) NO(X)

13. PART OF ESTAB. DISTRICT YES( ) NO(X)

14. DISTRICT POTENTIAL YES(X) NO( )

15. NAME OF ESTABLISHED DISTRICT

16. THEMATIC CATEGORY
COMMERCIAL

17. DATE(S) OR PERIOD
1948

18. STYLE OR DESIGN

19. ARCHITECT OR ENGINEER

20. CONTRACTOR OR BUILDER

21. ORIGINAL USE, IF APPARENT

22. PRESENT USE

23. OWNERSHIP PUBLIC ( ) PRIVATE (X)

24. OWNER'S NAME AND ADDRESS IF KNOWN

25. OPEN TO PUBLIC YES( ) NO ( )

26. LOCAL CONTACT PERSON OR ORGANIZATION

27. OTHER SURVEY IN WHICH INCLUDED
NONE

28. NO.OF STORIES

29. BASEMENT YES() NO ( )

30. FOUNDATION MATERIAL

31. WALL CONSTRUCTION

32. ROOF TYPE & MATERIAL

33. NO. OF BAYS
FRONT SIDE

34. WALL TREATMENT

35. PLAN SHAPE

36. CHANGES (EXPLAIN IN NO.42) ADDITION( ) ALTERED (X) MOVED ( )

37. CONDITION
INTERIOR
EXTERIOR

38. PRESERVATION UNDERWAY YES( ) NO(X)

39. ENDANGERED BY WHAT YES (X) NO()

40. VISIBLE FROM PUBLIC ROAD YES(X) NO( )

41. DISTANCE FROM AND FRONTAGE ON ROAD

42. FURTHER DESCRIPTION OF IMPORTANT FEATURES

43. HISTORY AND SIGNIFICANCE
Site of former Cuban Cigar Factory.

44. DESCRIPTION OF ENVIRONMENT AND OUTBUILDINGS

45. SOURCES OF INFORMATION

46. PREPARED BY
LAURA J. DERRICK

47. ORGANIZATION
BCCW/CASEY A/E

RETURN THIS FORM WHEN COMPLETED TO: OFFICE OF HISTORIC PRESERVATION
P.O. BOX 176
JEFFERSON CITY, MISSOURI 65102

IF ADDITIONAL SPACE IS NEEDED, ATTACH SEPARATE SHEET(S) TO THIS FORM

48. DATE 12/15/87

49. REVISION DATE(S) 6/20/88

35. Plan Shape

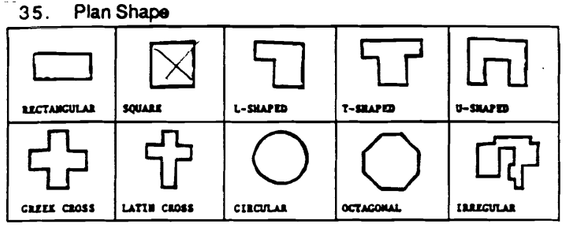

36. Changes - Addition _____
Alteration X
Moved _____

37. Apparent Condition - Exterior: ( )Excellent
(X)Good
( )Fair
( )Deteriorated
( )Ruins
( )No Visible Remains
Interior: ( ) Excellent
( )Good
( )Fair
( )Deteriorated
( )Ruins
( )No Visible Remains

38. Rennovation Underway yes( ) no(X)
Preservation Underway yes( ) no(X) ?
Future Plans for Property _____

39. Endangered yes( ) no(X) By What ? _____

40. (N.A.)
41. Distance From Road _____ Frontage on Road X

42. Further Description of Important Features:

43. Is this property associated with persons, events, development, movements, etc., significant to the history of the community, state, or nation ?
Briefly Explain: No

44. Description of Environment and Outbuildings:
Is property integrally associated with any vistas, parks, landscapes ? yes( ) no(X) If yes, explain: _____

Environment - (X)Densely Built UP
( )Scattered Development
( )Open Land
Surrounding Buildings - (X)Similar Period
( )Later Period ( )Earlier Period
( )Institutional ( )Commercial
( )Industrial ( )Residential
( )Other _____
Property is prominent within environment - yes( ) no(X)

45. Documentation:
Indicate what legal records, county histories, maps, etc., were used to document facts about the property:
( )Court Records (chain of title ro abstract, etc.)
( )County Histories
( )Old Photographs - Location _____
Approx. Date _____
( )Newspaper Clippings - Location _____
Date _____
( )City Directories - Location _____
( )Maps (plats, atlases) - Location _____
(X)Other Flayer [illegible]

46. Prepared By: R.E. Smith Phone: 781-6171
47. Organization: Historic Commission
48. Date _____
49. Date of Revision _____

Any Other Comments or Observations:

Site of former [illegible]

8 JP-AS-003-130

JOPLIN HISTORIC SURVEY - INVENTORY SHEET

1. Inventory Number 38 (N.A.)
2. County Jasper
3. (N.A.)
4. Present Local Name(s) or Designation(s): Best Rentals
5. Other Historic Name(s) or Event(s): Carpenters Building

6. Specific Location - Street Address: 719 Main (was [illegible])
7. City Joplin State Missouri
8. Description of Location: Sketch the plan of the structure; indicate out-buildings and relationships to street; place X at main entrance, show porches, lightly shade one-story elements

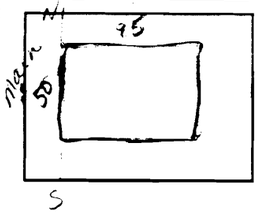

9. (N.A.)
10. Site ( ) Building (X) Structure ( ) Object ( )
11. (N.A.)
12. (N.A.)
13. Part of Proposed District ? yes(X) no( )
14. (N.A.)
15. Name of Proposed District Joplin Downtown

16. Thematic Catagory - Commercial (X) Railroad ( ) Mining ( ) Other ( )
17. Date of Construction 1948
Period of Construction (N.A.) 1948
Cost of Construction ?
18. Overall Architectural Aspect:
Style (N.A.)
- Is this type of structure common in the area now ? yes( ) no( )
- Was this type of structure common in the area in the past? yes(X) no( )
19. Architect or Designer Robt Brackett
20. Contractor/Builder Orcutt Construction Co.
21. Original Use Carpenters Hall
Subsequent Use Till Rental Store
22. Present Use - First Floor Store
Other Floors Meeting Hall
23. Present Ownership - Public ( ) Private (X)
24. Original Owner Carpenters Local 311
Present Owner Carpenters Local 311
Address/Phone 719½ Main 623-6480
25. Accessibility - Open to Public yes(X) no( )
Restricted yes( ) no(X)
26. Local Contact Person or Organization :
Carpenters Union Phone: 623-6480
27. (N.A.) Local 311

28. Number of Stories - 1( ) 2(X) 3( ) 4( ) _____
29. Basement - Full ( ) Crawl Space ( ) Partial ( )
None (X)

30. Foundation Type -

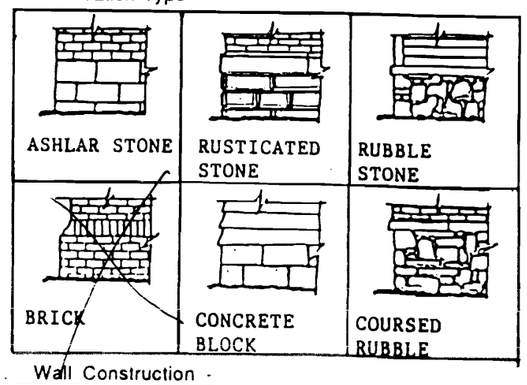

31. Wall Construction -

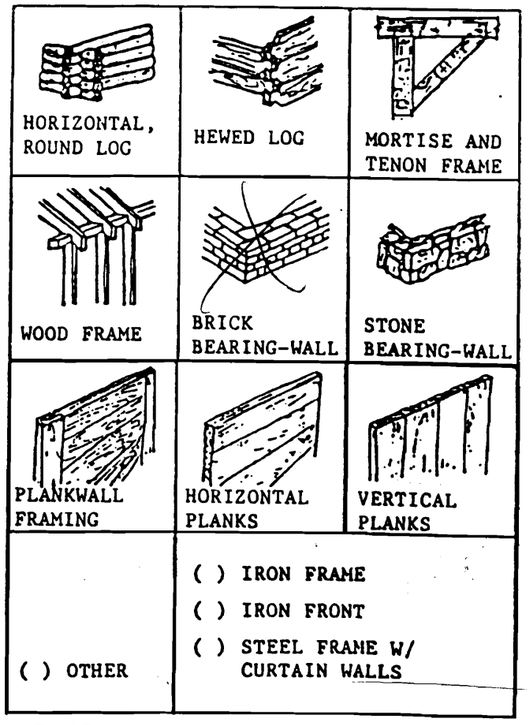

32. Roof Type -

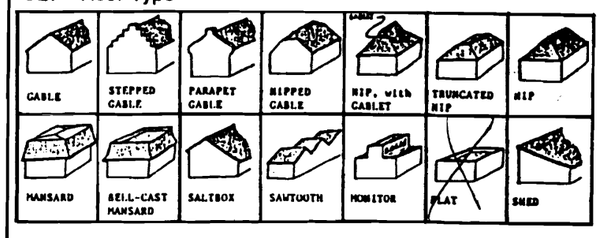

Roof Trim -



Multiple Roof Forms-Towers ( ) Metal Cresting ( )
Cupola ( ) Finials ( )
Other ( ) _____

Chimney - Straddle Ridge ( ) Center ( )
Front Slope ( ) Side ( )
Side Slope ( ) Back Slope ( )
Interior ( ) Exterior ( )

33. Number of Bays - Front _____ Side _____ None

34. Wall Treatment:

Stone



Stone Treatment

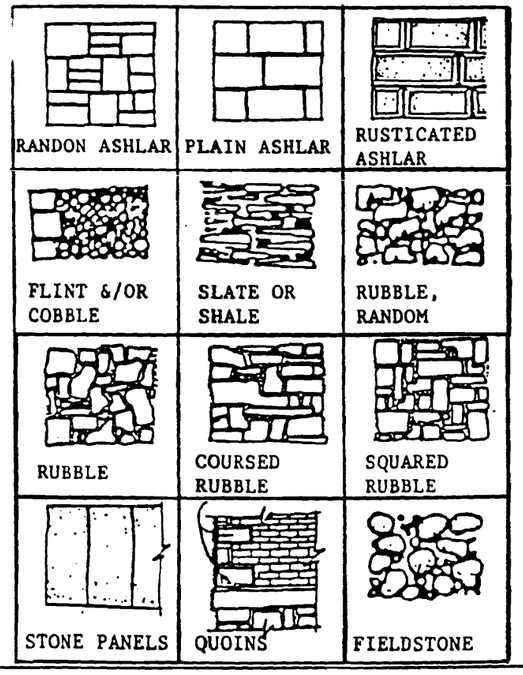

Brick Patterns - Color _____

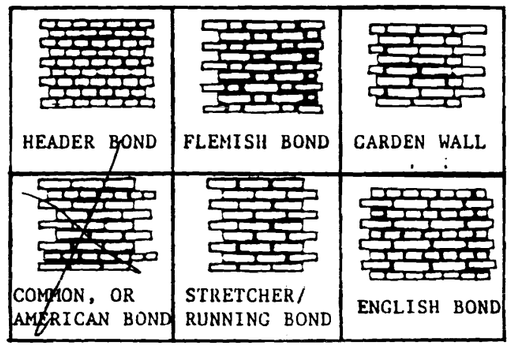

Concrete

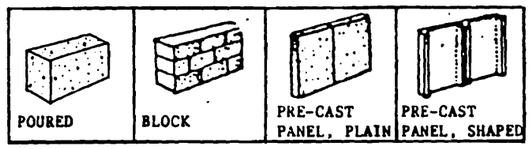

Metal

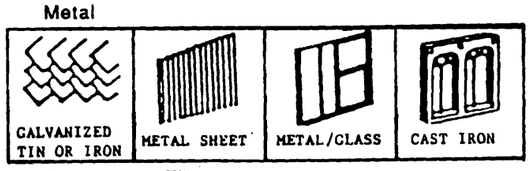

Composition Tile

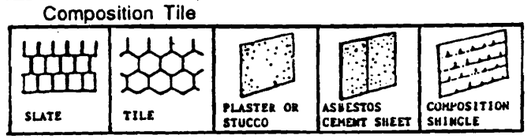

Wood - Painted Color _____

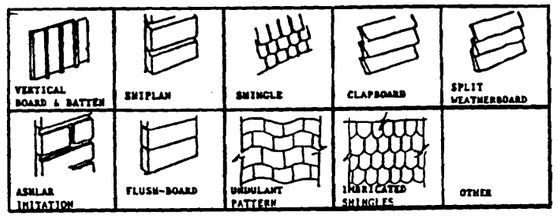

Dormers:
Hipped( ) Decorated( ) Facade( ) Sides( ) Rear( )



Windows - Painted Color _____

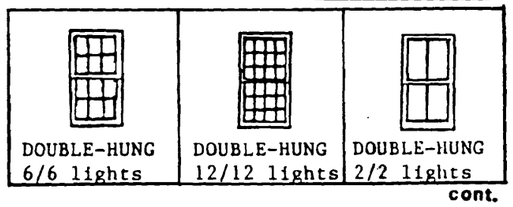

cont.



Surrounds - Plain (X) Decorated ( ) Arch ( )
Pediment ( ) Shaped Lintel ( )
Placement - Regular ( ) Irregular ( )
Projecting Bays or Oriels ( )
Stained Glass yes( ) no( )
Modern Storm Windows yes( ) no( )

Doors:
Straight ( ) Arched ( ) Plain ( ) Decorated ( )
Modern Storm Doors yes( ) no( )
Typical Storefront yes(X) no( )
Unusual Treatment _____

Window and Door Treatments

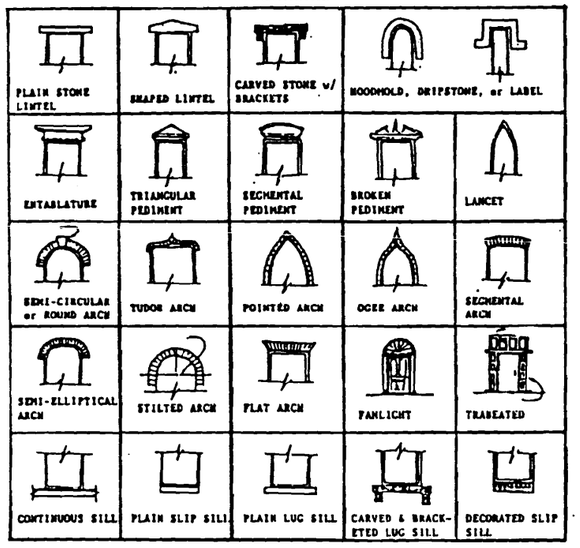

Building Form Treatments

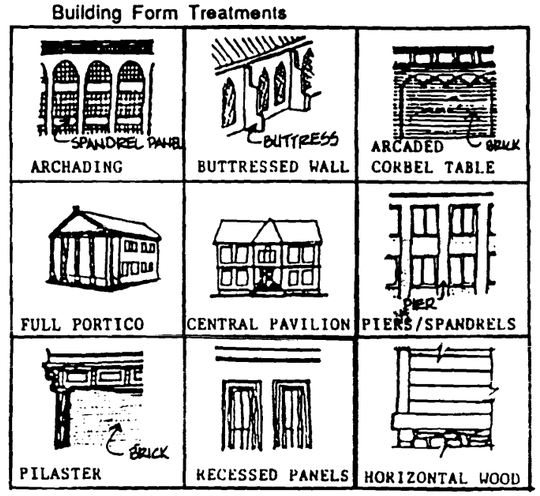

Miscellaneous

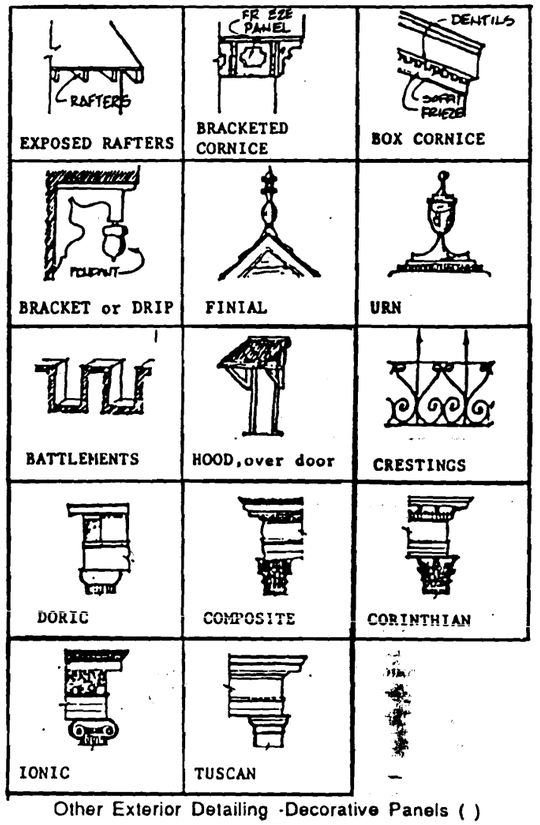

Other Exterior Detailing -Decorative Panels ( )
Balconies ( ) Quoins ( )
Date Stone ( ) Porch ( )
String or Belt Course ( )

- Where were the materials used for construction obtained: (i.e. Local brick-yards, quarries, out-of-state suppliers, etc.)

_____

_____

BEST
RENTALS
BEST RENTAL CENTER
719
719
BEST RENTAL CENTER
Music
Service

JP-AS-003-

MISSOURI OFFICE OF HISTORIC PRESERVATION
ARCHITECTURAL/HISTORIC INVENTORY SURVEY FORM

1. NO. 40

2. COUNTY JASPER

3. LOCATION OF NEGATIVES POST ART MEMORIAL LIB.

4. PRESENT LOCAL NAME(S) OR DESIGNATION(S)
WORLD OF PRINTERY & DESIGN, INC.

5. OTHER NAME(S)
BRADLEY FURNITURE/NEWMANS FURNITURE

6. SPECIFIC LEGAL LOCATION
TOWNSHIP ___ RANGE ___ SECTION ___
IF CITY OR TOWN, STREET ADDRESS
732 MAIN

7. CITY OR TOWN IF RURAL, VICINITY
JOPLIN

8. DESCRIPTION OF LOCATION

9. COORDINATES UTM
LAT
LONG

10. SITE( ) STRUCTURE( )
BUILDING(X) OBJECT( )

11. ON NATIONAL REGISTER YES( ) NO (X)

12. IS IT ELIGIBLE YES(X) NO( )

13. PART OF ESTAB. DISTRICT YES( ) NO(X)

14. DISTRICT POTENTIAL YES(X) NO( )

15. NAME OF ESTABLISHED DISTRICT

16. THEMATIC CATEGORY
COMMERCIAL

17. DATE(S) OR PERIOD
1900-1906

18. STYLE OR DESIGN
COMMERCIAL

19. ARCHITECT OR ENGINEER

20. CONTRACTOR OR BUILDER

21. ORIGINAL USE, IF APPARENT
FURNITURE STORE

22. PRESENT USE
PRINT SHOP

23. OWNERSHIP PUBLIC ( ) PRIVATE (X)

24. OWNER'S NAME AND ADDRESS IF KNOWN
TONY THORNTON AUCTION SERVICE

25. OPEN TO PUBLIC YES(X) NO ( )

26. LOCAL CONTACT PERSON OR ORGANIZATION

27. OTHER SURVEY IN WHICH INCLUDED
NONE

28. NO.OF STORIES 2

29. BASEMENT YES( ) NO ( )

30. FOUNDATION MATERIAL
RUBBLE STONE

31. WALL CONSTRUCTION
BRICK

32. ROOF TYPE & MATERIAL
FLAT

33. NO. OF BAYS
FRONT SIDE

34. WALL TREATMENT
BRICK

35. PLAN SHAPE RECTANGLE

36. CHANGES (EXPLAIN IN NO.42) ADDITION( ) ALTERED (X) MOVED ( )

37. CONDITION
INTERIOR FAIR
EXTERIOR GOOD

38. PRESERVATION UNDERWAY YES( ) NO(X)

39. ENDANGERED BY WHAT YES ( ) NO(X)

40. VISIBLE FROM PUBLIC ROAD YES(X) NO( )

41. DISTANCE FROM AND FRONTAGE ON ROAD
10/100

42. FURTHER DESCRIPTION OF IMPORTANT FEATURES
WINDOWS AT BOTH LEVELS HAVE BE FILLED IN WITH PANELING. NEW ALUMINUM STOREFRONT HAS BEEN INSTALLED AT THE MAIN LEVEL. ORIGINALLY THREE STORIES.

43. HISTORY AND SIGNIFICANCE

44. DESCRIPTION OF ENVIRONMENT AND OUTBUILDINGS

45. SOURCES OF INFORMATION

46. PREPARED BY
LAURA J. DERRICK

47. ORGANIZATION
BCCW/CASEY A/E

48. DATE
12/15/87

49. REVISION DATE(S)

RETURN THIS FORM WHEN COMPLETED TO: OFFICE OF HISTORIC PRESERVATION
P.O. BOX 176
JEFFERSON CITY, MISSOURI 65102

IF ADDITIONAL SPACE IS NEEDED, ATTACH SEPARATE SHEET(S) TO THIS FORM

JP-AS-003

732 MAIN NO. 40



NEWMAN'S DEPARTMENT STORE — 1918

35. Plan Shape

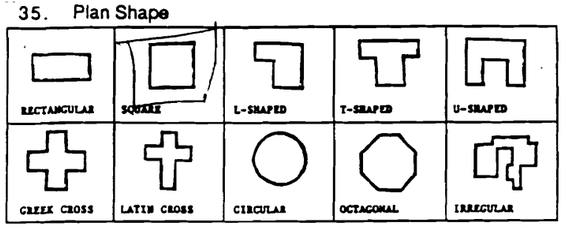

36. Changes - Addition possible addition to North side
Alteration _____
Moved _____

37. Apparent Condition - Exterior: ( )Excellent
(X)Good
( )Fair
( )Deteriorated
( )Ruins
( )No Visible Remains

Interior: ( ) Excellent
( )Good
(X)Fair
( )Deteriorated
( )Ruins
( )No Visible Remains

Rennovation Underway yes( ) no(X)
Preservation Underway yes( ) no(X)
Future Plans for Property _____

39. Endangered yes( ) no(X) By What ? _____

40. (N.A.)
41. Distance From Road _____ Frontage on Road _____

42. Further Description of Important Features:
Cover over main entrance possibly of historical importance.

43. Is this property associated with persons, events, development, movements, etc., significant to the history of the community, state, or nation ?
Briefly Explain: Newmans - note 2

44. Description of Environment and Outbuildings:
Is property integrally associated with any vistas, parks, landscapes ? yes( ) no(X) If yes, explain: _____

Environment - (X)Densely Built UP
( )Scattered Development
( )Open Land

Surrounding Buildings - (X)Similar Period
( )Later Period ( )Earlier Period
( )Institutional ( )Commercial
( )Industrial ( )Residential
( )Other _____

Property is prominent within environment - yes( ) no( )

45. Documentation:
Indicate what legal records, county histories, maps, etc., were used to document facts about the property:
( )Court Records (chain of title ro abstract, etc.)
( )County Histories
(✓)Old Photographs - Location SC
Approx. Date 1907
( )Newspaper Clippings - Location _____
Date _____
(✓)City Directories - Location _____
(✓)Maps (plats, atlases) - Location _____
( )Other _____

46. Prepared By: _____ Phone: _____
47. Organization: _____
48. Date _____
49. Date of Revision _____

Any Other Comments or Observations:

1) The building [illegible] Earliest business [illegible] is Bradley Furniture & Joplin [illegible] Co. in 1910 directory (to [illegible] 1924)

2) Newman Furniture store from 1926 through 1970s. See inventory #4 for importance of Newmans - early retailers.

1907 photo

4E JP-A3-003-131

JOPLIN HISTORIC SURVEY -
INVENTORY SHEET

1. Inventory Number 58 (N.A.)__
2. County __Jasper____
3. (N.A.)
4. Present Local Name(s) or Designation(s):
World of Furniture & Design Inc.
5. Other Historic Name(s) or Event(s):
Bradley Furniture (1910) Newmans Furniture (1925)

6. Specific Location - Street Address:
1732 Main
7. City __Joplin_____ State __Missouri_____
8. Description of Location:
Sketch the plan of the structure; indicate out-buildings and relationships to street; place X at main entrance, show porches, lightly shade one-story elements

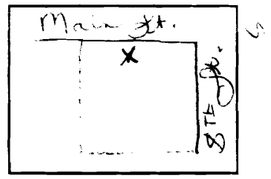

9. (N.A.)
10. Site ( ) Building (X) Structure ( ) Object ( )
11. (N.A.)
12. (N.A.)
13. Part of Proposed District ? yes(X) no( )
14. (N.A.)
15. Name of Proposed District __Joplin_Downtown___

16. Thematic Catagory - Commercial (X) Railroad ( )
Mining ( ) Other ( )_____
17. Date of Construction between 1900 & 1906. see note 1
Period of Construction __(N.A.)_____
Cost of Construction _____
18. Overall Architectural Aspect:
Style __(N.A.)_____
- Is this type of structure common in the area now ? yes( ) no( )
- Was this type of structure common in the area in the past? yes( ) no( )
19. Architect or Designer _____
20. Contractor/Builder _____
21. Original Use Furniture store
Subsequent Use "
22. Present Use - First Floor painting
Other Floors _____
23. Present Ownership - Public ( ) Private ( )
24. Original Owner Parle M Bradley (?)
Present Owner _____
Address/Phone _____
25. Accessibility - Open to Public yes(X) no( )
Restricted yes( ) no( )
26. Local Contact Person or Organization :
_____ Phone:_____
27. (N.A.)

28. Number of Stories - 1( ) 2(X) 3( ) 4( ) _____
29. Basement - Full ( ) Crawl Space ( ) Partial ( )
None ( )

30. Foundation Type -

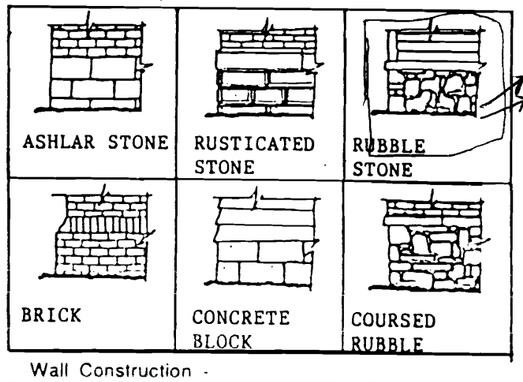

31 Wall Construction -

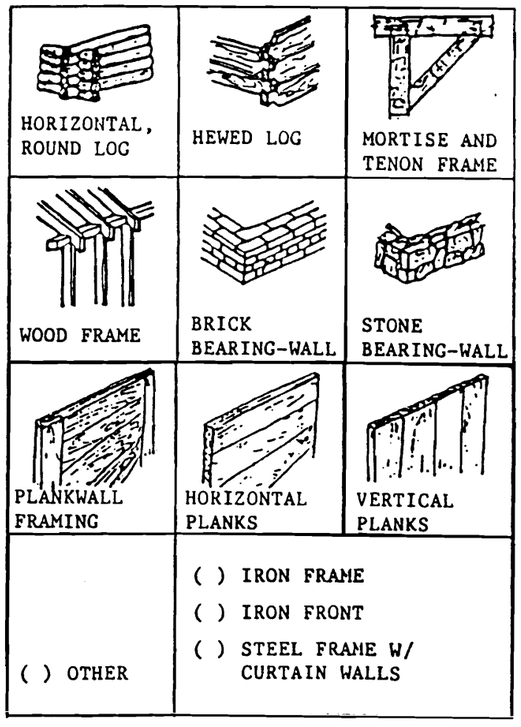

32. Roof Type -

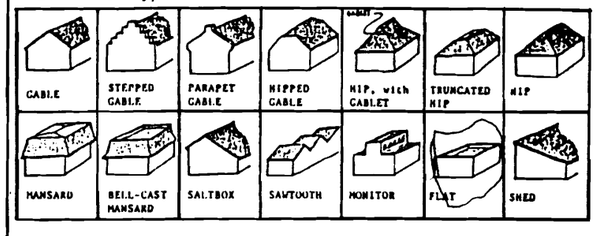

Roof Trim -



Multiple Roof Forms-Towers ( ) Metal Cresting ( )
Cupola ( ) Finials ( )
Other ( ) _____

Chimney - Straddle Ridge ( ) Center ( )
Front Slope ( ) Side ( )
Side Slope ( ) Back Slope ( )
Interior ( ) Exterior ( )

33. Number of Bays - Front _____ Side _____
34. Wall Treatment:

Stone



Stone Treatment

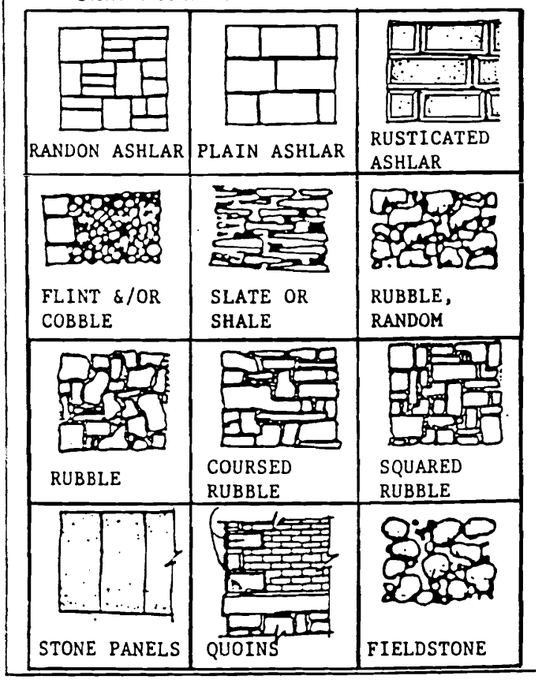

Brick Patterns - Color _____

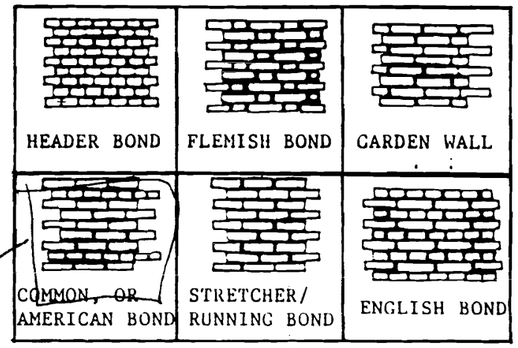

Concrete



Metal

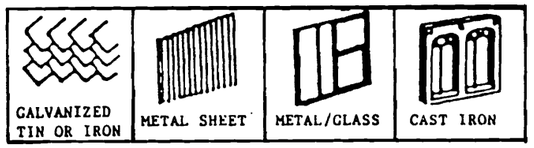

Composition Tile

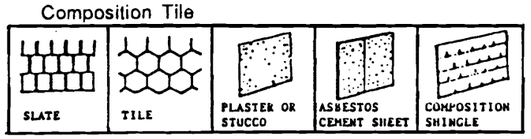

Wood - Painted Color _____

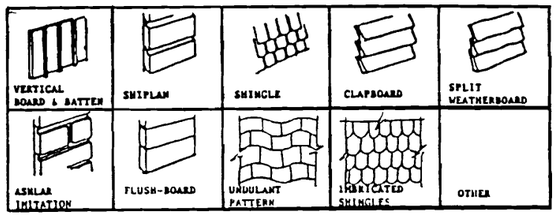

Dormers:
Hipped( ) Decorated( ) Facade( ) Sides( ) Rear( )



Windows - Painted Color _____

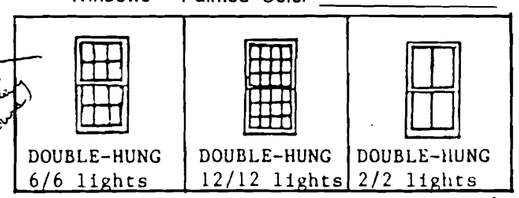

cont.



Surrounds - Plain ( ) Decorated ( ) Arch ( )
Pediment ( ) Shaped Lintel ( )
Placement - Regular ( ) Irregular ( )
Projecting Bays or Oriels ( )
Stained Glass yes( ) no( )
Modern Storm Windows yes( ) no( )

Doors:
Straight ( ) Arched ( ) Plain ( ) Decorated ( )
Modern Storm Doors yes( ) no( )
Typical Storefront yes( ) no( )
Unusual Treatment _____

Window and Door Treatments

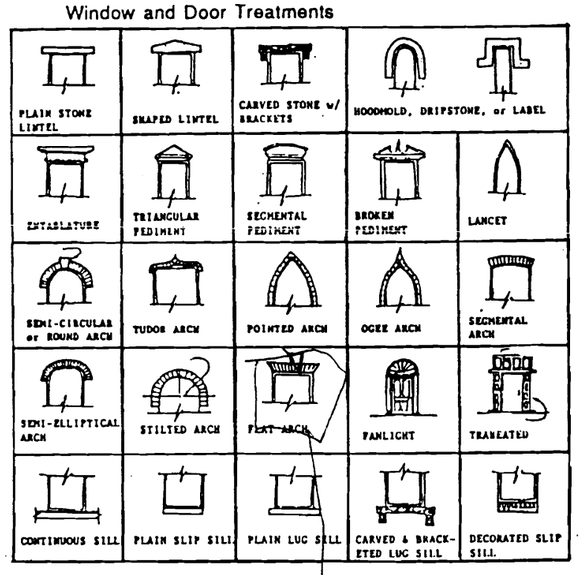

Building Form Treatments

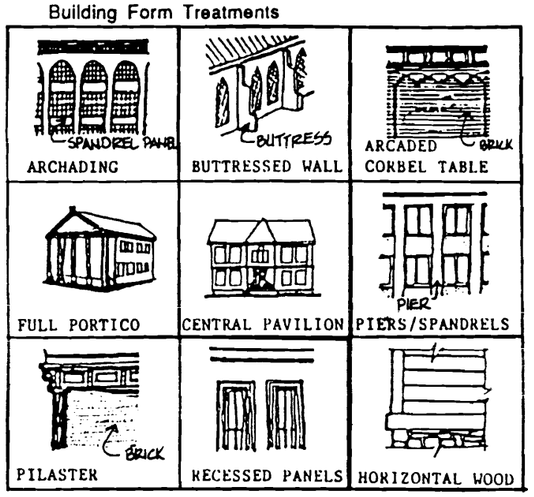

Miscellaneous

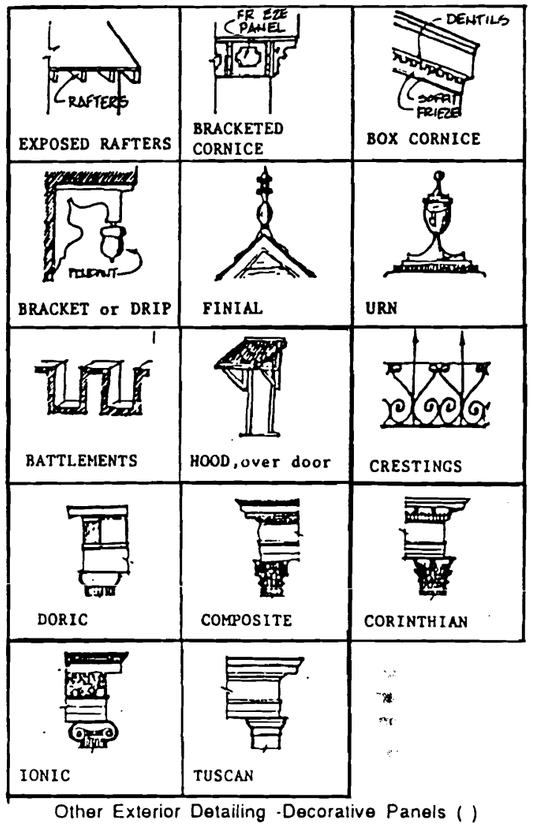

Other Exterior Detailing -Decorative Panels ( )
Balconies ( ) Quoins ( )
Date Stone ( ) Porch ( )
String or Belt Course ( )

- Where were the materials used for construction obtained: (i.e. Local brick-yards, quarries, out-of-state suppliers, etc.)

_____

_____

Work Center
Work Center

132

MISSOURI OFFICE OF HISTORIC PRESERVATION
ARCHITECTURAL/HISTORIC INVENTORY SURVEY FORM

1. NO. 85

2. COUNTY JASPER

3. LOCATION OF NEGATIVES POST ART MEMORIAL LIB.

4. PRESENT LOCAL NAME(S) OR DESIGNATION(S)
HUNTER PRINTING/TRISTATIC

5. OTHER NAME(S)
INDEPENDENT OIL CO./IRWIN'S 1-STOP

6. SPECIFIC LEGAL LOCATION
TOWNSHIP ___ RANGE ___ SECTION ___
IF CITY OR TOWN, STREET ADDRESS
801-807 MAIN

7. CITY OR TOWN IF RURAL, VICINITY
JOPLIN

8. DESCRIPTION OF LOCATION

9. COORDINATES UTM
LAT
LONG

10. SITE( ) STRUCTURE( )
BUILDING(X) OBJECT( )

11. ON NATIONAL REGISTER YES( ) NO (X)

12. IS IT ELIGIBLE YES(X) NO( )

13. PART OF ESTAB. DISTRICT YES( ) NO(X)

14. DISTRICT POTENTIAL YES(X) NO( )

15. NAME OF ESTABLISHED DISTRICT

16. THEMATIC CATEGORY
COMMERCIAL

17. DATE(S) OR PERIOD
1927-29

18. STYLE OR DESIGN
COMMERCIAL

19. ARCHITECT OR ENGINEER

20. CONTRACTOR OR BUILDER

21. ORIGINAL USE, IF APPARENT
SERVICE STA./CAFE

22. PRESENT USE
PRINT SHOP

23. OWNERSHIP PUBLIC ( ) PRIVATE (X)

24. OWNER'S NAME AND ADDRESS IF KNOWN
JAMES BUDHUNTER 624-630

25. OPEN TO PUBLIC YES(X) NO ( )

26. LOCAL CONTACT PERSON OR ORGANIZATION

27. OTHER SURVEY IN WHICH INCLUDED
NONE

28. NO.OF STORIES ONE

29. BASEMENT YES( ) NO (X)

30. FOUNDATION MATERIAL

31. WALL CONSTRUCTION
BRICK BEARING

32. ROOF TYPE & MATERIAL
FLAT

33. NO. OF BAYS
FRONT SIDE

34. WALL TREATMENT
BRICK/SHEETMETAL

35. PLAN SHAPE RECTANGLE

36. CHANGES (EXPLAIN IN NO.42) ADDITION( ) ALTERED (X) MOVED ( )

37. CONDITION
INTERIOR GOOD
EXTERIOR GOOD

38. PRESERVATION UNDERWAY YES( ) NO(X)

39. ENDANGERED BY WHAT YES (X) NO( )

40. VISIBLE FROM PUBLIC ROAD YES(X) NO( )

41. DISTANCE FROM AND FRONTAGE ON ROAD
10'/100'

42. FURTHER DESCRIPTION OF IMPORTANT FEATURES
WINDOWS HAVE BEEN CHANGED AND SHEET METAL HAS BEEN ADDED.

43. HISTORY AND SIGNIFICANCE

44. DESCRIPTION OF ENVIRONMENT AND OUTBUILDINGS

45. SOURCES OF INFORMATION

46. PREPARED BY
LAURA J. DERRICK

47. ORGANIZATION
BCCW/CASEY A/E

48. DATE
12/15/87

49. REVISION DATE(S)

RETURN THIS FORM WHEN COMPLETED TO: OFFICE OF HISTORIC PRESERVATION
P.O. BOX 176
JEFFERSON CITY, MISSOURI 65102

IF ADDITIONAL SPACE IS NEEDED, ATTACH SEPARATE SHEET(S) TO THIS FORM

801-807 MAIN NO. 85

35. Plan Shape

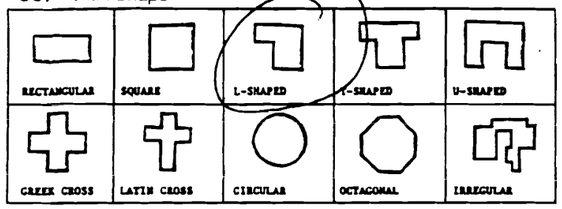

36. Changes - Addition _____
Alteration _____
Moved _____

37. Apparent Condition - Exterior: ( )Excellent
(X)Good
( )Fair
( )Deteriorated
( )Ruins
( )No Visible Remains
Interior: ( ) Excellent
(X)Good
( )Fair
( )Deteriorated
( )Ruins
( )No Visible Remains

38. Rennovation Underway yes( ) no(X)
Preservation Underway yes( ) no(X)
Future Plans for Property SAME

39. Endangered yes( ) no(X) By What ? _____

40. (N.A.)
41. Distance From Road 10 Frontage on Road 100

42. Further Description of Important Features:

43. Is this property associated with persons, events, development, movements, etc., significant to the history of the community, state, or nation ?
Briefly Explain:

44. Description of Environment and Outbuildings:
Is property integrally associated with any vistas, parks, landscapes ? yes( ) no(X) If yes, explain:

Environment - (X)Densely Built UP
( )Scattered Development
( )Open Land
Surrounding Buildings - (X)Similar Period
( )Later Period ( )Earlier Period
( )Institutional (X)Commercial
( )Industrial ( )Residential
( )Other _____
Property is prominent within environment - yes( ) no(X)

45. Documentation:
Indicate what legal records, county histories, maps, etc., were used to document facts about the property:
( )Court Records (chain of title ro abstract, etc.)
( )County Histories
(X)Old Photographs - Location _____
Approx. Date 1932
( )Newspaper Clippings - Location _____
Date _____
(X)City Directories - Location _____
(X)Maps (plats, atlases) - Location _____
( )Other _____

46. Prepared By: D Miller Phone: _____
47. Organization _____
48. Date _____
49. Date of Revision _____

Any Other Comments or Observations:

This was originally a rambling structure composing the service station and a cafe. It was a grand stucco building with tile roof. (See attached photo—owner has original) It was partially destroyed by 1970s tornado.

85 JP-AS-00-132

JOPLIN HISTORIC SURVEY - INVENTORY SHEET

1. Inventory Number 195 (N.A.)__
2. County __Jasper____
3. (N.A.)
4. Present Local Name(s) or Designation(s):
HUNTER PRINTING / TRISTATE
5. Other Historic Name(s) or Event(s):
Independent Oil Co; Erwin's 1-Stop

6. Specific Location - Street Address:
801-807 MAIN
7. City __Joplin_____ State __Missouri_____
8. Description of Location: Sketch the plan of the structure; indicate out-buildings and relationships to street; place X at main entrance, show porches, lightly shade one-story elements

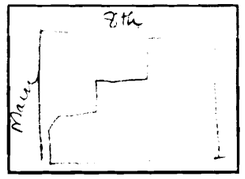

9. (N.A.)
10. Site ( ) Building (X) Structure ( ) Object ( )
11. (N.A.)
12. (N.A.)
13. Part of Proposed District ? yes(X) no( )
14. (N.A.)
15. Name of Proposed District __Joplin_Downtown___

16. Thematic Catagory - Commercial (X) Railroad ( )
Mining ( ) Other ( )_____
17. Date of Construction 1927-29
Period of Construction __(N.A.)_____
Cost of Construction _____
18. Overall Architectural Aspect:
Style __(N.A.)_____
- Is this type of structure common in the area now ?
yes(X) no( )
- Was this type of structure common in the area in the past? yes(X) no( )
19. Architect or Designer _____
20. Contractor/Builder _____
21. Original Use Service Station & cafe
Subsequent Use _____
22. Present Use - First Floor PRINT SHOP
Other Floors _____
23. Present Ownership - Public ( ) Private (X)
24. Original Owner _____
Present Owner James Bud Hunter Since 1931
Address/Phone 624-6303
25. Accessibility - Open to Public yes(X) no( )
Restricted yes( ) no(X)
26. Local Contact Person or Organization :
_____ Phone:_____
27. (N.A.)

28. Number of Stories - 1(X) 2( ) 3( ) 4( ) _____
29. Basement - Full ( ) Crawl Space ( ) Partial ( )
None (X)

30. Foundation Type -

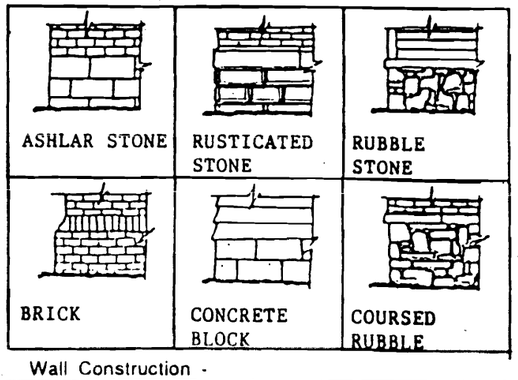

31 Wall Construction -

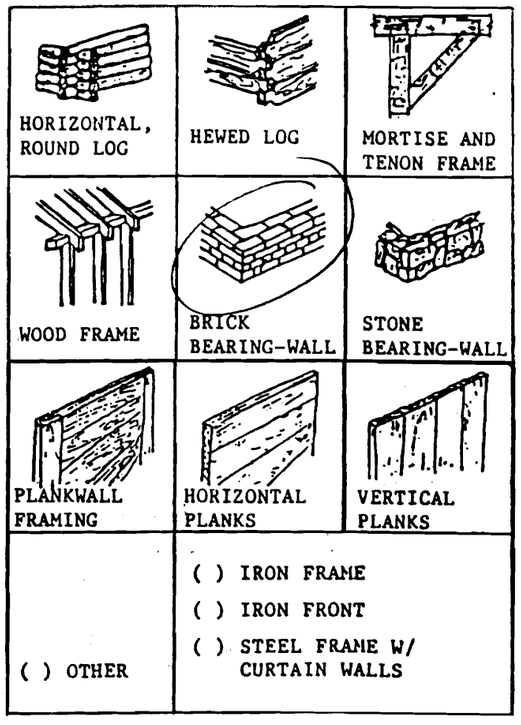

32. Roof Type -

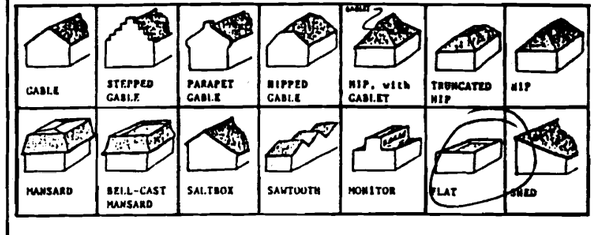

Roof Trim -

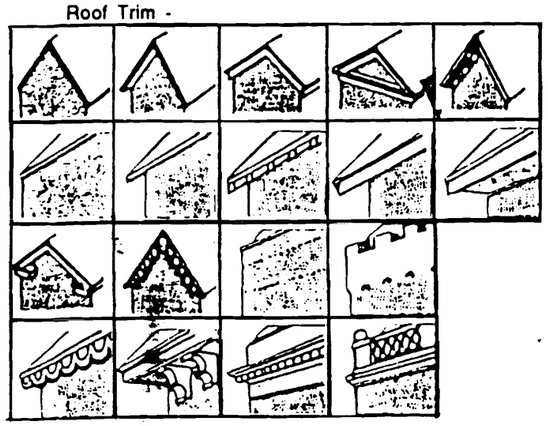

Multiple Roof Forms-Towers ( ) Metal Cresting ( )
Cupola ( ) Finials ( )
Other ( ) _____

Chimney - Straddle Ridge ( ) Center ( )
Front Slope ( ) Side ( )
Side Slope ( ) Back Slope ( )
Interior ( ) Exterior ( )

33. Number of Bays - Front 2 Side ____
34. Wall Treatment:

Stone



Stone Treatment

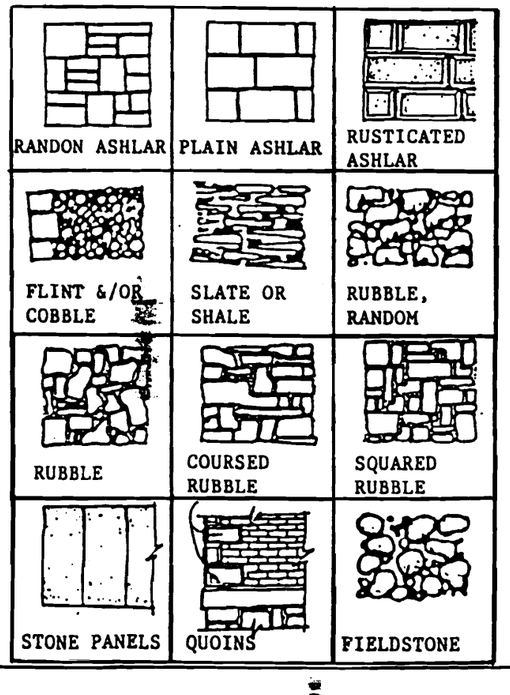

Brick Patterns - Color _____

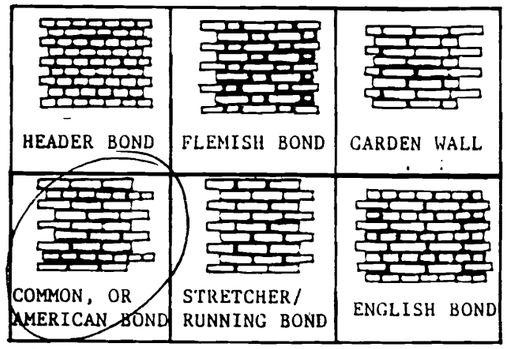

Concrete

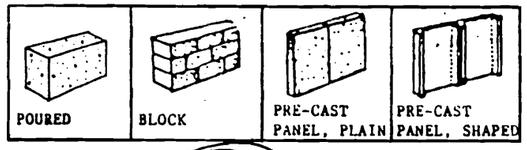

Metal

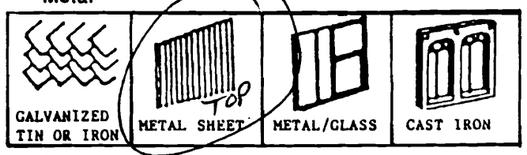

Composition Tile

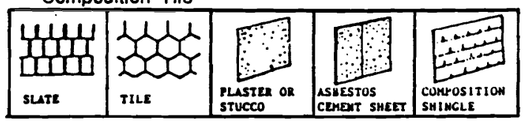

Wood - Painted Color _____

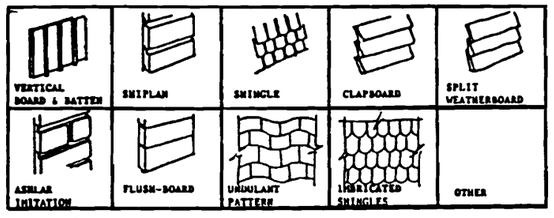

Dormers:
Hipped( ) Decorated( ) Facade( ) Sides( ) Rear( )



Windows - Painted Color _____

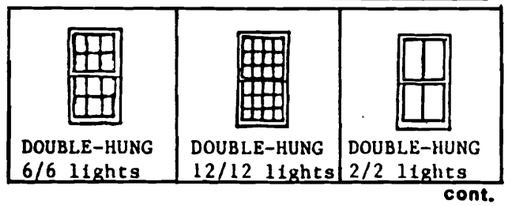

cont.



Surrounds - Plain ( ) Decorated ( ) Arch ( )
Pediment ( ) Shaped Lintel ( )
Placement - Regular ( ) Irregular ( )
Projecting Bays or Oriels ( )
Stained Glass yes( ) no( )
Modern Storm Windows yes( ) no( )

Doors:
Straight ( ) Arched ( ) Plain ( ) Decorated ( )
Modern Storm Doors yes( ) no( )
Typical Storefront yes( ) no( )
Unusual Treatment _____

Window and Door Treatments



Building Form Treatments

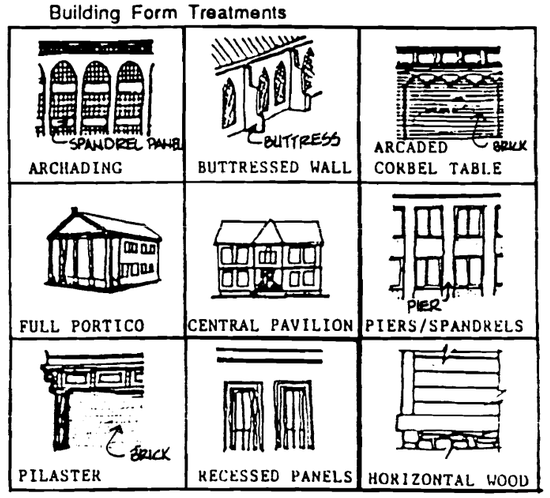

Miscellaneous



Other Exterior Detailing -Decorative Panels ( )
Balconies ( ) Quoins ( )
Date Stone ( ) Porch ( )
String or Belt Course ( )

- Where were the materials used for construction obtained: (i.e. Local brick-yards, quarries, out-of-state suppliers, etc.)

_____

_____

1st-State
TRANSMISSION
1st-State TRANSMISSION
801
Hunter
PRINTING CO.
FORD

JP-HS-

MISSOURI OFFICE OF HISTORIC PRESERVATION
ARCHITECTURAL/HISTORIC INVENTORY SURVEY FORM

1. NO. 41

2. COUNTY JASPER

3. LOCATION OF NEGATIVES POST ART MEMORIAL LIB.

4. PRESENT LOCAL NAME(S) OR DESIGNATION(S)
FIRST STATE BANK

5. OTHER NAME(S)
LaTOUR BUILDING

6. SPECIFIC LEGAL LOCATION
TOWNSHIP ___ RANGE ___ SECTION ___
IF CITY OR TOWN, STREET ADDRESS
802-804 MAIN

7. CITY OR TOWN IF RURAL, VICINITY
JOPLIN

8. DESCRIPTION OF LOCATION

9. COORDINATES UTM
LAT
LONG

10. SITE( ) STRUCTURE( )
BUILDING(X) OBJECT( )

11. ON NATIONAL REGISTER YES( ) NO (X)

12. IS IT ELIGIBLE YES( ) NO(X)

13. PART OF ESTAB. DISTRICT YES( ) NO(X)

14. DISTRICT POTENTIAL YES( ) NO(X)

15. NAME OF ESTABLISHED DISTRICT

16. THEMATIC CATEGORY
COMMERCIAL

17. DATE(S) OR PERIOD
1902/1980'S

18. STYLE OR DESIGN
N.A.

19. ARCHITECT OR ENGINEER

20. CONTRACTOR OR BUILDER

21. ORIGINAL USE, IF APPARENT
RETAIL

22. PRESENT USE
BANK

23. OWNERSHIP PUBLIC ( ) PRIVATE (X)

24. OWNER'S NAME AND ADDRESS IF KNOWN
FIRST STATE BANK
623-8860

25. OPEN TO PUBLIC YES( ) NO ( )

26. LOCAL CONTACT PERSON OR ORGANIZATION
LEVITA KERSEY

27. OTHER SURVEY IN WHICH INCLUDED
NONE

28. NO.OF STORIES 2

29. BASEMENT FULL YES(X) NO ( )

30. FOUNDATION MATERIAL

31. WALL CONSTRUCTION
BRICK

32. ROOF TYPE & MATERIAL
FLAT

33. NO. OF BAYS
FRONT SIDE

34. WALL TREATMENT
STUCCO

35. PLAN SHAPE SQUARE

36. CHANGES (EXPLAIN IN NO.42) ADDITION( ) ALTERED (X) MOVED ( )

37. CONDITION
INTERIOR EXCELLENT
EXTERIOR EXCELLENT

38. PRESERVATION UNDERWAY YES( ) NO(X)

39. ENDANGERED BY WHAT YES ( ) NO(X)

40. VISIBLE FROM PUBLIC ROAD YES(X) NO( )

41. DISTANCE FROM AND FRONTAGE ON ROAD
10/50

42. FURTHER DESCRIPTION OF IMPORTANT FEATURES
NEWLY REMODELED, COVERED WITH STUCCO, WINDOWS REPLACED WITH NEW ALUMINUM STOREFRONT.

43. HISTORY AND SIGNIFICANCE

44. DESCRIPTION OF ENVIRONMENT AND OUTBUILDINGS

45. SOURCES OF INFORMATION

46. PREPARED BY
LAURA J. DERRICK

47. ORGANIZATION
BCCW/CASEY A/E

48. DATE
12/15/87

49. REVISION DATE(S)

RETURN THIS FORM WHEN COMPLETED TO: OFFICE OF HISTORIC PRESERVATION
P.O. BOX 176
JEFFERSON CITY, MISSOURI 65102

IF ADDITIONAL SPACE IS NEEDED, ATTACH SEPARATE SHEET(S) TO THIS FORM

35. Plan Shape

RECTANGULAR	SQUARE	L-SHAPED	T-SHAPED	U-SHAPED
GREEK CROSS	LATIN CROSS	CIRCULAR	OCTAGONAL	IRREGULAR

36. Changes - Addition _____
Alteration Yes Since 1965 - 1985
Moved _____

37. Apparent Condition - Exterior: (X) Excellent
( ) Good
( ) Fair
( ) Deteriorated
( ) Ruins
( ) No Visible Remains
Interior: (X) Excellent
( ) Good
( ) Fair
( ) Deteriorated
( ) Ruins
( ) No Visible Remains

38. Rennovation Underway yes( ) no(X)
Preservation Underway yes( ) no(X)
Future Plans for Property _____

39. Endangered yes( ) no(X) By What ? _____

40. (N.A.)
41. Distance From Road 10 Frontage on Road 50

42. Further Description of Important Features:

43. Is this property associated with persons, events, development, movements, etc., significant to the history of the community, state, or nation ?
Briefly Explain: No

44. Description of Environment and Outbuildings:
Is property integrally associated with any vistas, parks, landscapes ? yes( ) no(X) If yes, explain: _____

Environment - (X) Densely Built UP
( ) Scattered Development
( ) Open Land
Surrounding Buildings - (X) Similar Period
( ) Later Period ( ) Earlier Period
( ) Institutional ( ) Commercial
( ) Industrial ( ) Residential
( ) Other _____
Property is prominent within environment - yes(X) no( )

45. Documentation:
Indicate what legal records, county histories, maps, etc., were used to document facts about the property:
( ) Court Records (chain of title ro abstract, etc.)
( ) County Histories
( ) Old Photographs - Location _____
Approx. Date _____
( ) Newspaper Clippings - Location _____
Date _____
(X) City Directories - Location _____
(X) Maps (plats, atlases) - Location _____
( ) Other _____

46. Prepared By: R. Smith Phone: 781-6171
47. Organization: Missouri Southern State college
48. Date 10-25-87
49. Date of Revision _____

Any Other Comments or Observations:

Frame building completely covered with stucco, modern windows.

4 JP-AS 008-133

JOPLIN HISTORIC SURVEY - INVENTORY SHEET

1. Inventory Number 165 (N.A.)
2. County Jasper
3. (N.A.)
4. Present Local Name(s) or Designation(s):
First State - JK
5. Other Historic Name(s) or Event(s):
LaTour Building

6. Specific Location - Street Address:
802 304 Main
7. City Joplin State Missouri
8. Description of Location:
Sketch the plan of the structure; indicate out-buildings and relationships to street; place X at main entrance, show porches, lightly shade one-story elements

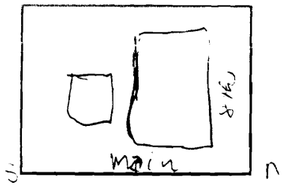

9. (N.A.)
10. Site ( ) Building (X) Structure ( ) Object ( )
11. (N.A.)
12. (N.A.)
13. Part of Proposed District ? yes(X) no( )
14. (N.A.)
15. Name of Proposed District (X) Joplin_Downtown

16. Thematic Catagory - Commercial (X) Railroad ( )
Mining ( ) Other ( )
17. Date of Construction 1902
Period of Construction (N.A.)
Cost of Construction _____
18. Overall Architectural Aspect:
Style (N.A.)
- Is this type of structure common in the area now ? yes( ) no( )
- Was this type of structure common in the area in the past? yes( ) no( )
19. Architect or Designer _____
20. Contractor/Builder _____
21. Original Use miscellaneous retail
Subsequent Use Bank
22. Present Use - First Floor Bank
Other Floors Bank
23. Present Ownership - Public ( ) Private (X)
24. Original Owner _____
Present Owner First State Bank
Address/Phone 623-8860
25. Accessibility - Open to Public yes(X) no( )
Restricted yes(X) no( )
26. Local Contact Person or Organization :
Lenita Kersey Phone: _____
27. (N.A.)

28. Number of Stories - 1( ) 2(X) 3( ) 4( ) _____
29. Basement - Full (X) Crawl Space ( ) Partial ( )
None ( )

Also at 804 Drive in facility

30. Foundation Type - (Stucco over)

ASHLAR STONE	RUSTICATED STONE	RUBBLE STONE
BRICK	CONCRETE BLOCK	COURSED RUBBLE

31. Wall Construction -

HORIZONTAL, ROUND LOG	HEWED LOG	MORTISE AND TENON FRAME
WOOD FRAME	Stucco over BRICK BEARING-WALL (Brick)	STONE BEARING-WALL
PLANKWALL FRAMING	HORIZONTAL PLANKS	VERTICAL PLANKS
( ) OTHER	( ) IRON FRAME ( ) IRON FRONT ( ) STEEL FRAME W/ CURTAIN WALLS	

32. Roof Type -

GABLE	STEPPED GABLE	PARAPET GABLE	HIPPED GABLE	HIP, with GABLET	TRUNCATED HIP	HIP
MANSARD	BELL-CAST MANSARD	SALTBOX	SAWTOOTH	MONITOR	FLAT	SHED

Roof Trim -



Multiple Roof Forms-Towers ( ) Metal Cresting ( )
Cupola ( ) Finials ( )
Other ( ) _____

Chimney - Straddle Ridge ( ) Center ( )
Front Slope ( ) Side ( )
Side Slope ( ) Back Slope ( )
Interior ( ) Exterior ( )

3. Number of Bays - Front _____ Side _____

Wall Treatment:

Stone



Stone Treatment

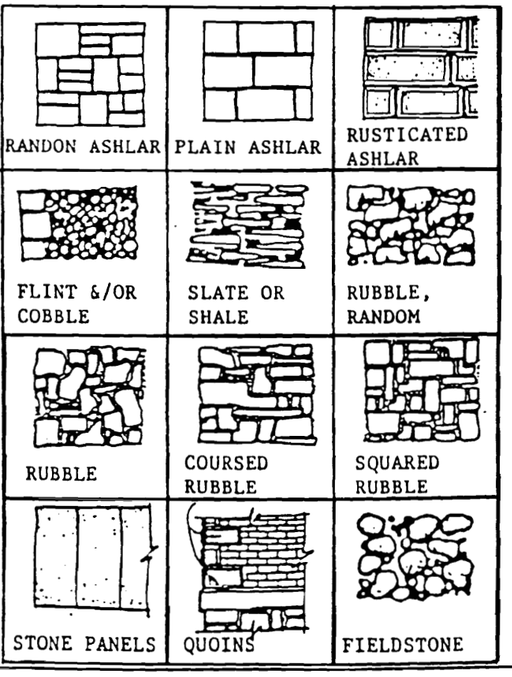

Brick Patterns - Color _____

covered w/ siding

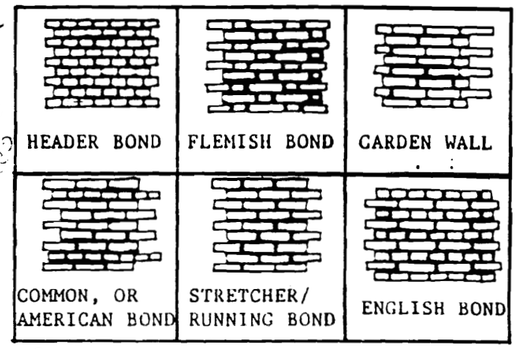

Concrete

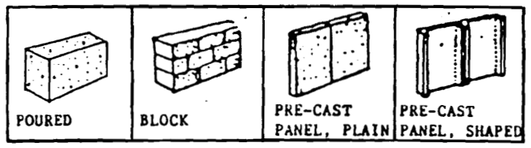

Metal

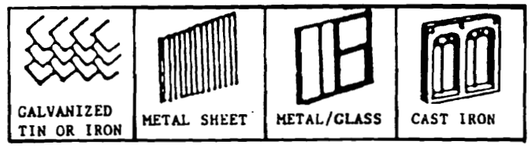

Composition Tile

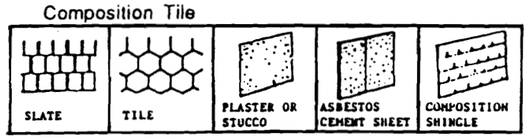

Wood - Painted Color _____

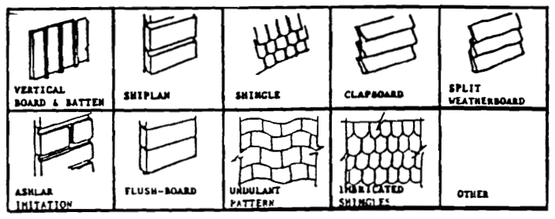

Dormers:
Hipped( ) Decorated( ) Facade( ) Sides( ) Rear( )

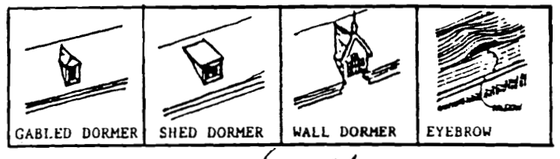

Windows - Painted Color modern store type

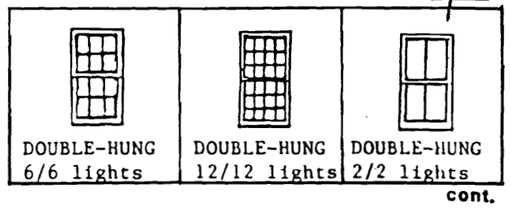

cont.



Surrounds - Plain ( ) Decorated ( ) Arch ( )
Pediment ( ) Shaped Lintel ( )
Placement - Regular ( ) Irregular ( )
Projecting Bays or Oriels ( )
Stained Glass yes( ) no( )
Modern Storm Windows yes(X) no( )

Doors:
Straight ( ) Arched ( ) Plain (X) Decorated ( ) Glass
Modern Storm Doors yes(X) no( )
Typical Storefront yes(X) no( )
Unusual Treatment No

Window and Door Treatments



Building Form Treatments

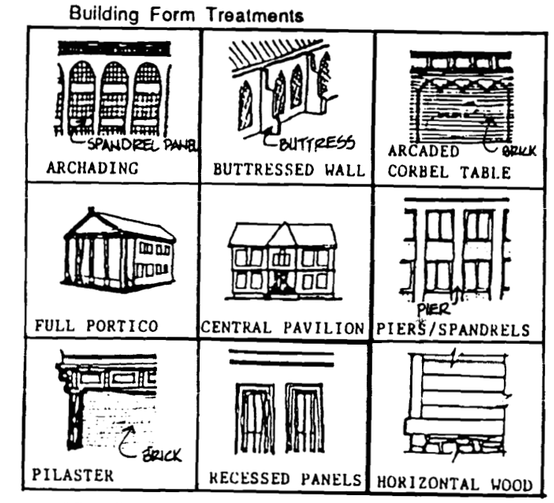

Miscellaneous

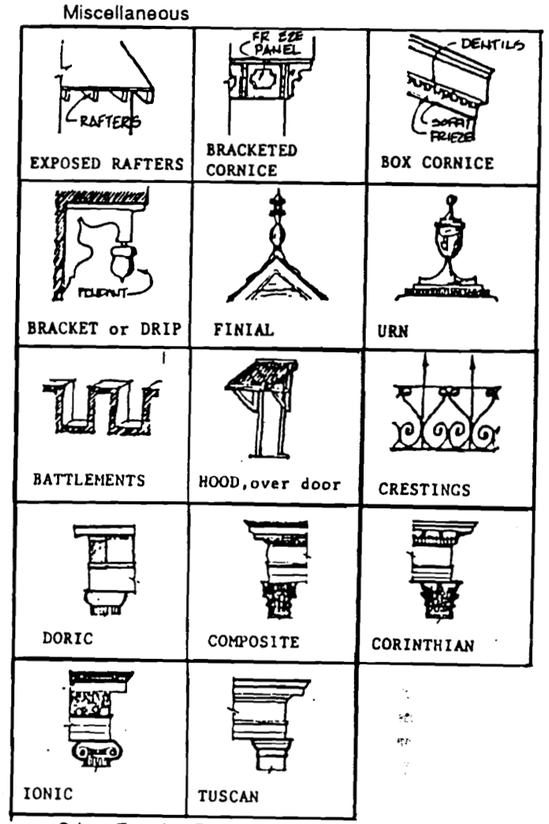

Other Exterior Detailing -Decorative Panels ( )
Balconies ( ) Quoins ( )
Date Stone ( ) Porch ( )
String or Belt Course ( )

- Where were the materials used for construction obtained: (i.e. Local brick-yards, quarries, out-of-state suppliers, etc.)

NA

FIRST STATE BANK
FIRST STATE BANK

JP-BS-86

MISSOURI OFFICE OF HISTORIC PRESERVATION
ARCHITECTURAL/HISTORIC INVENTORY SURVEY FORM

1. NO. 86

2. COUNTY JASPER

3. LOCATION OF NEGATIVES POST ART MEMORIAL LIB.

4. PRESENT LOCAL NAME(S) OR DESIGNATION(S)
MCNALLY & SONS SIGNS

5. OTHER NAME(S)
COBINE SHEETMETAL/ECONOMY TIRE

6. SPECIFIC LEGAL LOCATION
TOWNSHIP ___ RANGE ___ SECTION ___
IF CITY OR TOWN, STREET ADDRESS
809 MAIN

7. CITY OR TOWN JOPLIN IF RURAL, VICINITY

8. DESCRIPTION OF LOCATION

9. COORDINATES UTM
LAT
LONG

10. SITE( ) STRUCTURE( )
BUILDING(X) OBJECT( )

11. ON NATIONAL REGISTER YES( ) NO (X)

12. IS IT ELIGIBLE YES(X) NO( )

13. PART OF ESTAB. DISTRICT YES( ) NO(X)

14. DISTRICT POTENTIAL YES(X) NO( )

15. NAME OF ESTABLISHED DISTRICT

16. THEMATIC CATEGORY
COMMERCIAL

17. DATE(S) OR PERIOD
1919

18. STYLE OR DESIGN
COMMERCIAL

19. ARCHITECT OR ENGINEER

20. CONTRACTOR OR BUILDER

21. ORIGINAL USE, IF APPARENT
MOOMAW GARAGE

22. PRESENT USE
SIGN SHOP

23. OWNERSHIP PUBLIC ( ) PRIVATE (X)

24. OWNER'S NAME AND ADDRESS IF KNOWN
BEN MILGRAM 623-3360

25. OPEN TO PUBLIC YES(X) NO ( )

26. LOCAL CONTACT PERSON OR ORGANIZATION

27. OTHER SURVEY IN WHICH INCLUDED
NONE

28. NO.OF STORIES ONE

29. BASEMENT YES( ) NO (X)

30. FOUNDATION MATERIAL
CONCRETE

31. WALL CONSTRUCTION
BRICK BEARING

32. ROOF TYPE & MATERIAL
FLAT

33. NO. OF BAYS
FRONT SIDE

34. WALL TREATMENT
BRICK/STUCCO

35. PLAN SHAPE RECTANGLE

36. CHANGES (EXPLAIN IN NO.42) ADDITION( ) ALTERED (X) MOVED ( )

37. CONDITION
INTERIOR DETERIORATED
EXTERIOR FAIR

38. PRESERVATION UNDERWAY YES( ) NO(X)

39. ENDANGERED BY WHAT YES (X) NO( )

40. VISIBLE FROM PUBLIC ROAD YES(X) NO( )

41. DISTANCE FROM AND FRONTAGE ON ROAD
10'/30'

42. FURTHER DESCRIPTION OF IMPORTANT FEATURES

43. HISTORY AND SIGNIFICANCE

44. DESCRIPTION OF ENVIRONMENT AND OUTBUILDINGS

45. SOURCES OF INFORMATION

46. PREPARED BY
LAURA J. DERRICK

47. ORGANIZATION
BCCW/CASEY A/E

RETURN THIS FORM WHEN COMPLETED TO: OFFICE OF HISTORIC PRESERVATION
P.O. BOX 176
JEFFERSON CITY, MISSOURI 65102

IF ADDITIONAL SPACE IS NEEDED, ATTACH SEPARATE SHEET(S) TO THIS FORM

48. DATE 12/15/87

49. REVISION DATE(S)

35. Plan Shape

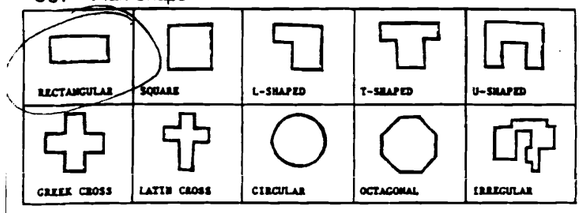

36. Changes - Addition _____
Alteration _____
Moved _____

37. Apparent Condition - Exterior: ( )Excellent
( )Good
(X)Fair
( )Deteriorated
( )Ruins
( )No Visible Remains

Interior: ( ) Excellent
( )Good
( )Fair
(X)Deteriorated
( )Ruins
( )No Visible Remains

38. Rennovation Underway yes( ) no(X)
Preservation Underway yes( ) no(X)
Future Plans for Property ?

39. Endangered yes( ) no(X) By What ? _____

40. (N.A.)
41. Distance From Road 10 Frontage on Road 30'

42. Further Description of Important Features:

43. Is this property associated with persons, events, development, movements, etc., significant to the history of the community, state, or nation ?
Briefly Explain: _____

44. Description of Environment and Outbuildings:
Is property integrally associated with any vistas, parks, landscapes ? yes( ) no(X) If yes, explain: _____

Environment - (X)Densely Built UP
( )Scattered Development
( )Open Land

Surrounding Buildings - (X)Similar Period
( )Later Period ( )Earlier Period
( )Institutional (X)Commercial
( )Industrial ( )Residential
( )Other _____

Property is prominent within environment - yes( ) no(X)

45. Documentation:
Indicate what legal records, county histories, maps, etc., were used to document facts about the property:
( )Court Records (chain of title ro abstract, etc.)
( )County Histories
( )Old Photographs - Location _____
Approx. Date _____
( )Newspaper Clippings - Location _____
Date _____
(✓)City Directories - Location _____
(✓)Maps (plats, atlases) - Location _____
( )Other _____

46. Prepared By: D. MILLER Phone: _____
47. Organization: _____
48. Date 11/12/87
49. Date of Revision _____

Any Other Comments or Observations:

86 JP-AS-00-134

JOPLIN HISTORIC SURVEY - INVENTORY SHEET

1. Inventory Number 194 (N.A.)
2. County Jasper
3. (N.A.)
4. Present Local Name(s) or Designation(s): McNALLY, SOYS SIGNS
5. Other Historic Name(s) or Event(s): Cobine Sheet Metal, Economy Tire
6. Specific Location - Street Address: 809 MAIN
7. City Joplin State Missouri
8. Description of Location: Sketch the plan of the structure; indicate out-buildings and relationships to street; place X at main entrance, show porches, lightly shade one-story elements



9. (N.A.)
10. Site ( ) Building (X) Structure ( ) Object ( )
11. (N.A.)
12. (N.A.)
13. Part of Proposed District ? yes(X) no( )
14. (N.A.)
15. Name of Proposed District Joplin_Downtown
16. Thematic Catagory - Commercial (X) Railroad ( ) Mining ( ) Other ( )
17. Date of Construction 1919?
Period of Construction (N.A.)
Cost of Construction _____
18. Overall Architectural Aspect:
Style (N.A.)
- Is this type of structure common in the area now ? yes(X) no( )
- Was this type of structure common in the area in the past? yes(X) no( )
19. Architect or Designer _____
20. Contractor/Builder _____
21. Original Use Moomaw Garage
Subsequent Use tire, sheet metal shop
22. Present Use - First Floor SIGN SHOP
Other Floors _____
23. Present Ownership - Public ( ) Private ( )
24. Original Owner _____
Present Owner BEN MILLER
Address/Phone 623-3360
25. Accessibility - Open to Public yes(X) no( )
Restricted yes( ) no(X)
26. Local Contact Person or Organization :
_____ Phone: _____
27. (N.A.)
28. Number of Stories - 1(X) 2( ) 3( ) 4( ) _____
29. Basement - Full ( ) Crawl Space ( ) Partial ( )
None(X)

30. Foundation Type -

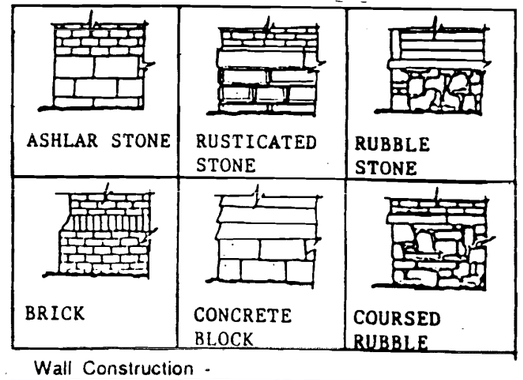

31. Wall Construction -

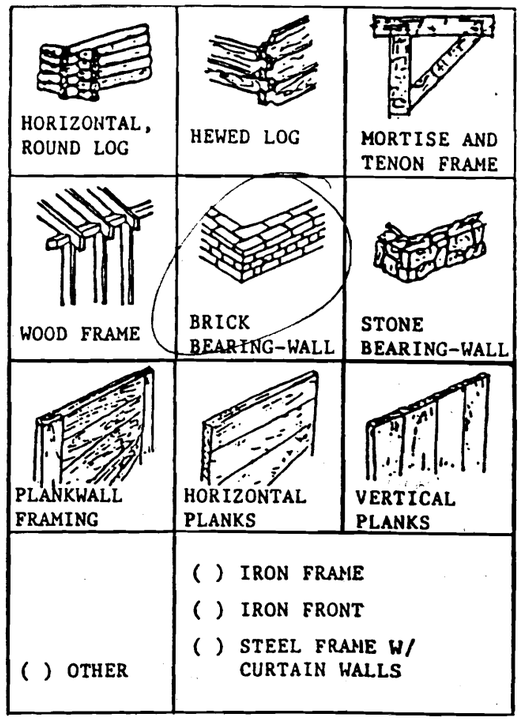

32. Roof Type -

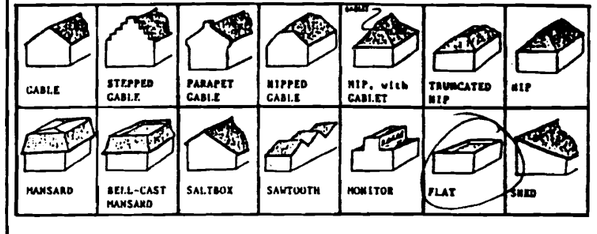

Roof Trim -



Multiple Roof Forms-Towers ( ) Metal Cresting ( )
Cupola ( ) Finials ( )
Other ( ) _____

Chimney - Straddle Ridge ( ) Center ( )
Front Slope ( ) Side ( )
Side Slope ( ) Back Slope ( )
Interior ( ) Exterior ( )

33. Number of Bays - Front 1 Side ____
34. Wall Treatment:

Stone



Stone Treatment



Brick Patterns - Color RED

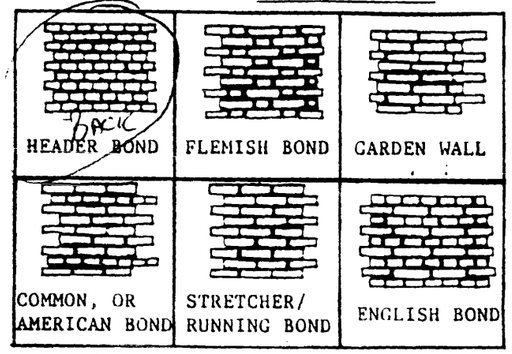

Concrete

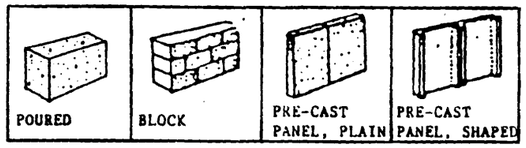

Metal

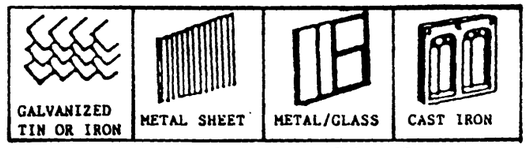

Composition Tile FRONT

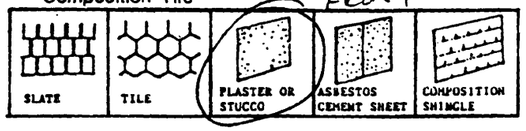

Wood - Painted Color _____

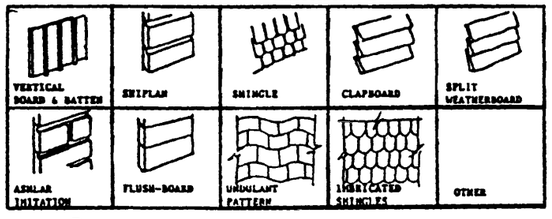

Dormers:
Hipped( ) Decorated( ) Facade( ) Sides( ) Rear( )

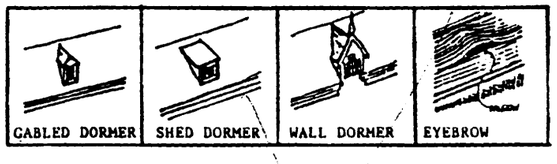

Windows - Painted Color _____

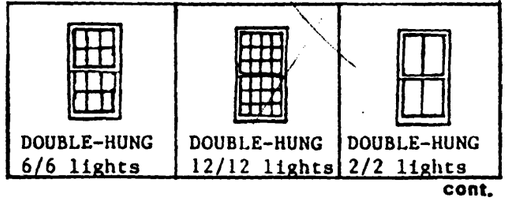

cont.

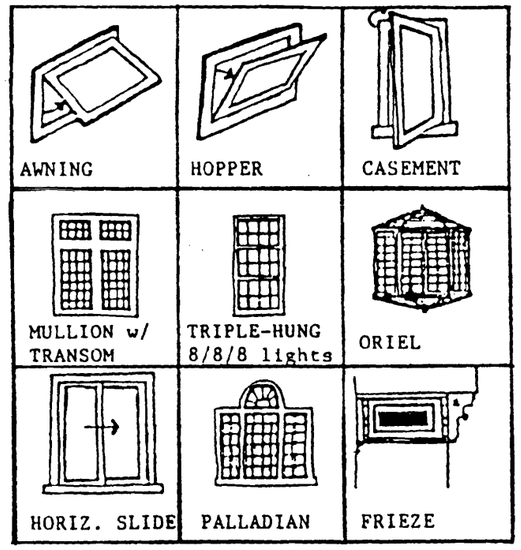

Surrounds - Plain ( ) Decorated ( ) Arch ( )
Pediment ( ) Shaped Lintel ( )
Placement - Regular ( ) Irregular ( )
Projecting Bays or Oriels ( )
Stained Glass yes( ) no(X)
Modern Storm Windows yes( ) no(X)

Doors:
Straight(X) Arched ( ) Plain (X) Decorated ( )
Modern Storm Doors yes( ) no(X)
Typical Storefront yes(X) no( )
Unusual Treatment _____

Window and Door Treatments



Building Form Treatments

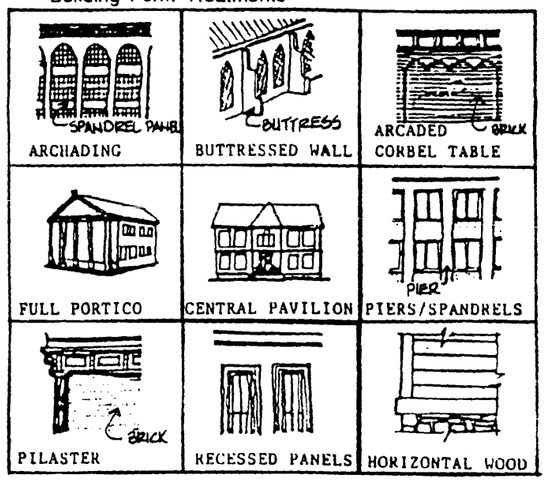

Miscellaneous

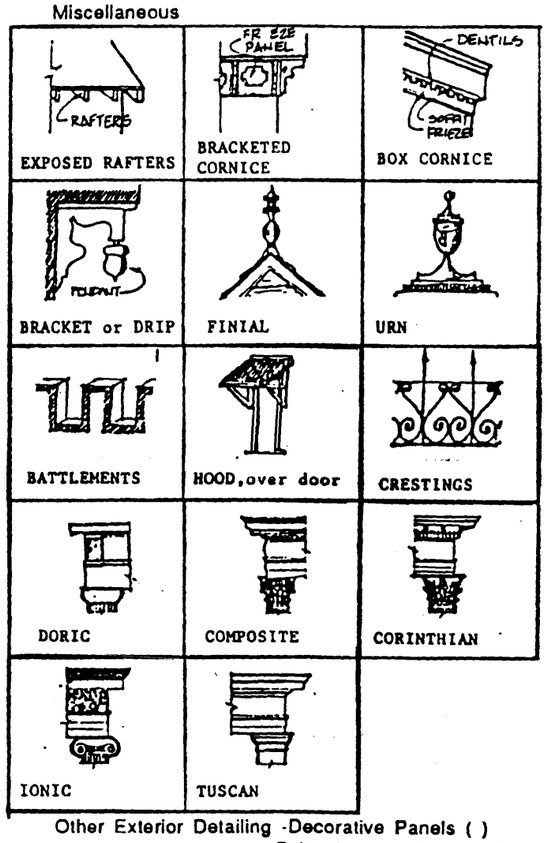

Other Exterior Detailing -Decorative Panels ( )
Balconies ( ) Quoins ( )
Date Stone ( ) Porch ( )
String or Belt Course ( )

- Where were the materials used for construction obtained: (i.e. Local brick-yards, quarries, out-of-state suppliers, etc.)

_____

_____

ONE MORE TIME
McNALLY & SON
SIGNS
SATISFACTION GUARANTEED
REASONABLE PRICES
FAST DELIVERY
Phones Day 624-6001 · Nights 782-4193
809
CLOSED
McNALLY & SON
SIGNS
PAPER BANNERS · SHOW CARD
OFFICE DOORS · TRUCK LETTERIN
WINDOWS · WOOD AND META
Phones
Day 624-6001 · Nights 782-4193

JP-HC CC

MISSOURI OFFICE OF HISTORIC PRESERVATION
ARCHITECTURAL/HISTORIC INVENTORY SURVEY FORM

1. NO. 87

2. COUNTY JASPER

3. LOCATION OF NEGATIVES POST ART MEMORIAL LIB.

4. PRESENT LOCAL NAME(S) OR DESIGNATION(S)
BEN MILGRIMS

5. OTHER NAME(S)

6. SPECIFIC LEGAL LOCATION
TOWNSHIP ___ RANGE ___ SECTION ___
IF CITY OR TOWN, STREET ADDRESS
811 MAIN

7. CITY OR TOWN IF RURAL, VICINITY
JOPLIN

8. DESCRIPTION OF LOCATION

9. COORDINATES UTM
LAT
LONG

10. SITE( ) STRUCTURE( )
BUILDING(X) OBJECT( )

11. ON NATIONAL REGISTER YES( ) NO (X)

12. IS IT ELIGIBLE YES(X) NO( )

13. PART OF ESTAB. DISTRICT YES( ) NO(X)

14. DISTRICT POTENTIAL YES(X) NO( )

15. NAME OF ESTABLISHED DISTRICT

16. THEMATIC CATEGORY
COMMERCIAL

17. DATE(S) OR PERIOD
1918 (?)

18. STYLE OR DESIGN
COMMERCIAL

19. ARCHITECT OR ENGINEER

20. CONTRACTOR OR BUILDER

21. ORIGINAL USE, IF APPARENT
AUTO REPAIR

22. PRESENT USE
STORAGE

23. OWNERSHIP PUBLIC ( ) PRIVATE (X)

24. OWNER'S NAME AND ADDRESS IF KNOWN

25. OPEN TO PUBLIC YES(X) NO ( )

26. LOCAL CONTACT PERSON OR ORGANIZATION
BEN MILGRIM
623-3360

27. OTHER SURVEY IN WHICH INCLUDED
NONE

28. NO.OF STORIES 1

29. BASEMENT YES( ) NO (X)

30. FOUNDATION MATERIAL
CONCRETE

31. WALL CONSTRUCTION
BRICK BEARING

32. ROOF TYPE & MATERIAL
FLAT

33. NO. OF BAYS
FRONT SIDE

34. WALL TREATMENT
BRICK/SHEET METAL

35. PLAN SHAPE RECTANGLE

36. CHANGES (EXPLAIN IN NO.42) ADDITION( ) ALTERED (X) MOVED ( )

37. CONDITION
INTERIOR GOOD
EXTERIOR GOOD

38. PRESERVATION UNDERWAY YES( ) NO(X)

39. ENDANGERED BY WHAT YES ( ) NO(X)

40. VISIBLE FROM PUBLIC ROAD YES(X) NO( )

41. DISTANCE FROM AND FRONTAGE ON ROAD
10/30

42. FURTHER DESCRIPTION OF IMPORTANT FEATURES
FACADE CHANGED WITH ALUMINUM SIDING AND ALUMINUM STOREFRONT WINDOWS.

43. HISTORY AND SIGNIFICANCE

44. DESCRIPTION OF ENVIRONMENT AND OUTBUILDINGS

45. SOURCES OF INFORMATION

46. PREPARED BY
LAURA J. DERRICK

47. ORGANIZATION
BCCW/CASEY A/E

48. DATE
12/15/87

49. REVISION DATE(S)

RETURN THIS FORM WHEN COMPLETED TO: OFFICE OF HISTORIC PRESERVATION
P.O. BOX 176
JEFFERSON CITY, MISSOURI 65102

IF ADDITIONAL SPACE IS NEEDED, ATTACH SEPARATE SHEET(S) TO THIS FORM

35. Plan Shape

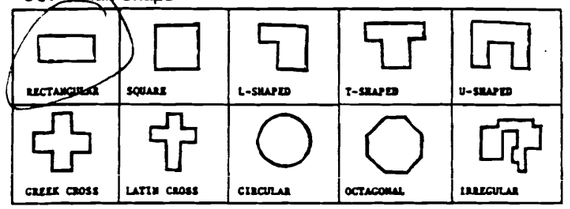

36. Changes - Addition _____
Alteration _____
Moved _____

37. Apparent Condition - Exterior: ( )Excellent
(X)Good
( )Fair
( )Deteriorated
( )Ruins
( )No Visible Remains
Interior: ( ) Excellent
(X)Good
( )Fair
( )Deteriorated
( )Ruins
( )No Visible Remains

38. Rennovation Underway yes( ) no(X)
Preservation Underway yes( ) no(X)
Future Plans for Property _____

39. Endangered yes( ) no(X) By What ? _____

40. (N.A.)
41. Distance From Road 10' Frontage on Road 30'

42. Further Description of Important Features:

43. Is this property associated with persons, events, development, movements, etc., significant to the history of the community, state, or nation ?
Briefly Explain: _____

44. Description of Environment and Outbuildings:
Is property integrally associated with any vistas, parks, landscapes ? yes( ) no(X) If yes, explain: _____

Environment - (X)Densely Built UP
( )Scattered Development
( )Open Land
Surrounding Buildings - (X)Similar Period
( )Later Period ( )Earlier Period
( )Institutional (X)Commercial
( )Industrial ( )Residential
( )Other _____
Property is prominent within environment - yes( ) no(X)

45. Documentation:
Indicate what legal records, county histories, maps, etc., were used to document facts about the property:
( )Court Records (chain of title ro abstract, etc.)
( )County Histories
( )Old Photographs - Location _____
Approx. Date _____
( )Newspaper Clippings - Location _____
Date _____
(X)City Directories - Location _____
(X)Maps (plats, atlases) - Location _____
( )Other _____

46. Prepared By: D. MILLER Phone: _____
47. Organization: _____
48. Date 11/12/87
49. Date of Revision _____

Any Other Comments or Observations:

1919-1921 this address is Holbrook auto repair
1923-26: Missouri Battery
1927-31 Tri-State Fixture
1932 - vacant
after 1933, various tire businesses, used car dealerships, wholesale liquor, etc.

L.S.

87 JP-AS-2-3-135

JOPLIN HISTORIC SURVEY - INVENTORY SHEET

1. Inventory Number 192 (N.A.)__
2. County __Jasper____
3. (N.A.)
4. Present Local Name(s) or Designation(s): BEN MILLERAMS
5. Other Historic Name(s) or Event(s): _____

6. Specific Location - Street Address: 811 - MAIN
7. City __Joplin_____ State __Missouri_____
8. Description of Location: Sketch the plan of the structure; indicate out-buildings and relationships to street; place X at main entrance, show porches, lightly shade one-story elements



9. (N.A.)
10. Site ( ) Building (X) Structure ( ) Object ( )
11. (N.A.)
12. (N.A.)
13. Part of Proposed District ? yes(X) no( )
14. (N.A.)
15. Name of Proposed District __Joplin_Downtown___

16. Thematic Catagory - Commercial (X) Railroad ( )
Mining ( ) Other ( )_____
17. Date of Construction 1918? see note
Period of Construction __(N.A.)_____
Cost of Construction _____
18. Overall Architectural Aspect:
Style __(N.A.)_____
- Is this type of structure common in the area now ? yes(X) no( )
- Was this type of structure common in the area in the past? yes(X) no( )
19. Architect or Designer _____
20. Contractor/Builder _____
21. Original Use auto repair
Subsequent Use misc.
22. Present Use - First Floor STORGE
Other Floors _____
23. Present Ownership - Public ( ) Private (X)
24. Original Owner _____
Present Owner BEN MILLERAM
Address/Phone 623-3360
25. Accessibility - Open to Public yes( ) no(X)
Restricted yes(X) no( )
26. Local Contact Person or Organization :
_____ Phone:_____
27. (N.A.)

28. Number of Stories - 1(X) 2( ) 3( ) 4( ) _____
29. Basement - Full ( ) Crawl Space ( ) Partial ( )
None (X)

30. Foundation Type - CONCRETE

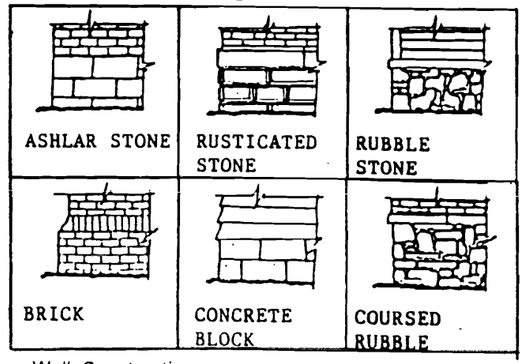
ASHLAR STONE
RUSTICATED STONE
RUBBLE STONE
BRICK
CONCRETE BLOCK
COURSED RUBBLE

31. Wall Construction -

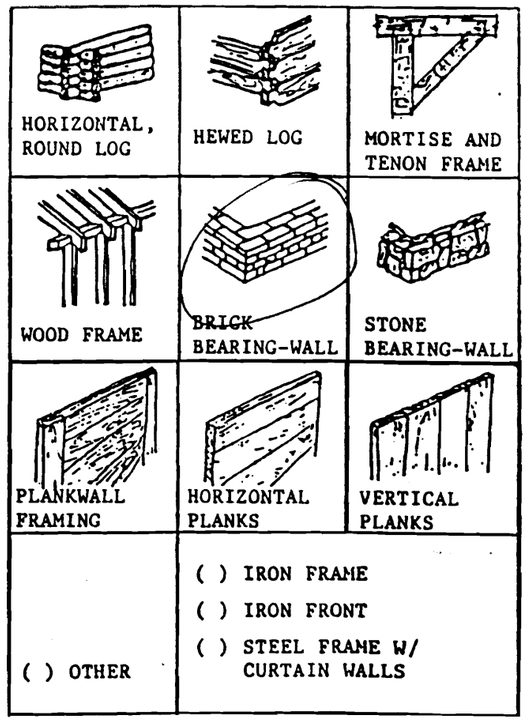
HORIZONTAL, ROUND LOG
HEWED LOG
MORTISE AND TENON FRAME
WOOD FRAME
BRICK BEARING-WALL
STONE BEARING-WALL
PLANKWALL FRAMING
HORIZONTAL PLANKS
VERTICAL PLANKS
( ) OTHER
( ) IRON FRAME
( ) IRON FRONT
( ) STEEL FRAME W/ CURTAIN WALLS

32. Roof Type -

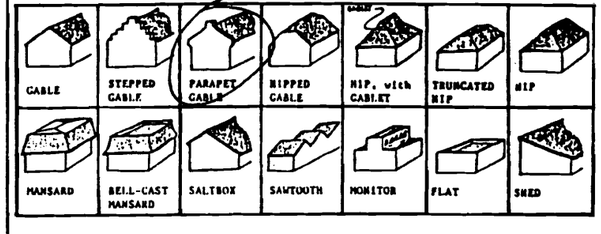

Roof Trim -

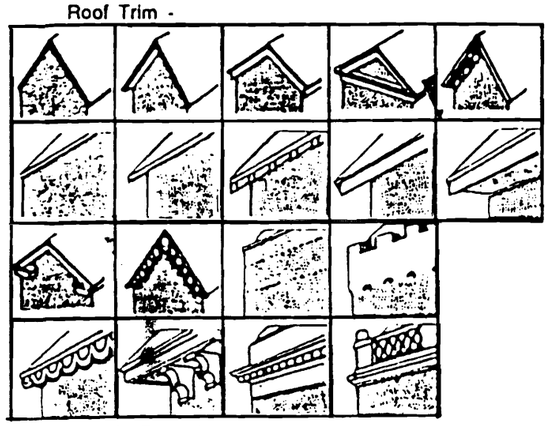

Multiple Roof Forms-Towers ( ) Metal Cresting ( )
Cupola ( ) Finials ( )
Other ( ) _____

Chimney - Straddle Ridge ( ) Center ( )
Front Slope ( ) Side ( )
Side Slope ( ) Back Slope ( )
Interior ( ) Exterior ( )

33. Number of Bays - Front _____ Side _____
34. Wall Treatment:

Stone



Stone Treatment

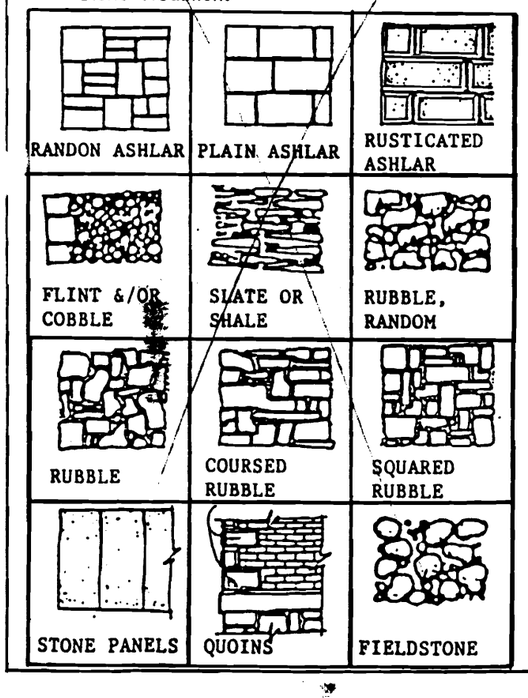

Brick Patterns - Color RED

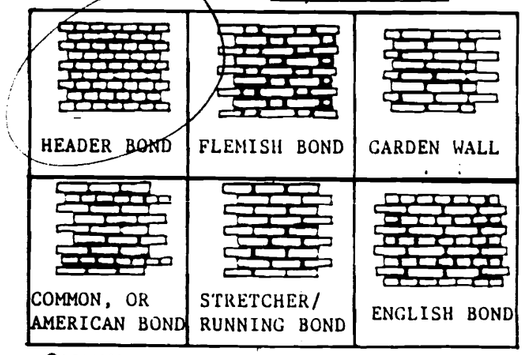

Concrete

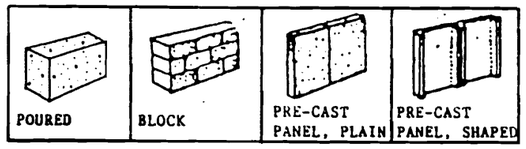

Metal

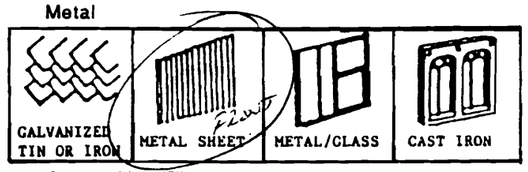

Composition Tile

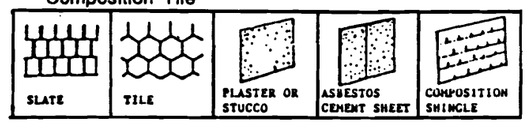

Wood - Painted Color _____

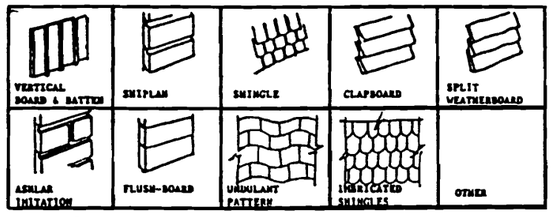

Dormers:
Hipped( ) Decorated( ) Facade( ) Sides( ) Rear( )



Windows - Painted Color _____

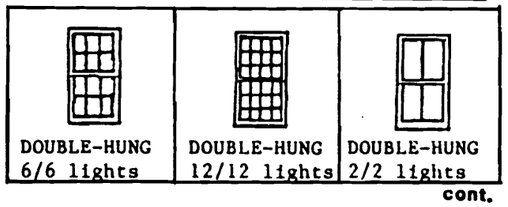

cont.

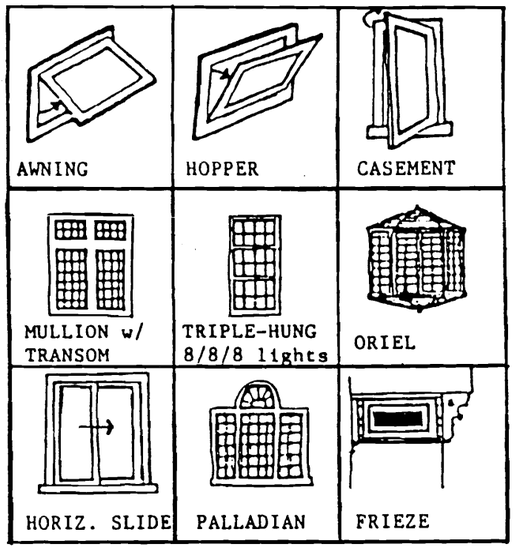

Surrounds - Plain ( ) Decorated ( ) Arch ( )
Pediment ( ) Shaped Lintel ( )
Placement - Regular ( ) Irregular ( )
Projecting Bays or Oriels ( )
Stained Glass yes( ) no(X)
Modern Storm Windows yes( ) no(X)

Doors:
Straight (X) Arched ( ) Plain (X) Decorated ( )
Modern Storm Doors yes( ) no(X)
Typical Storefront yes(X) no( )
Unusual Treatment _____

Window and Door Treatments



Building Form Treatments

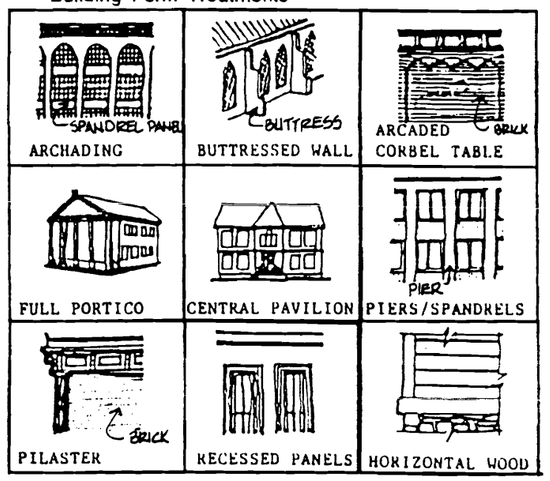

Miscellaneous

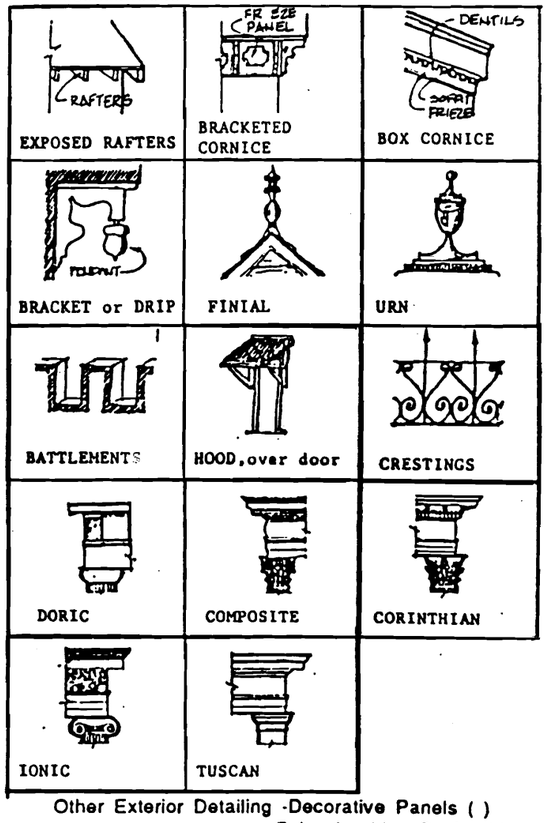

Other Exterior Detailing -Decorative Panels ( )
Balconies ( ) Quoins ( )
Date Stone ( ) Porch ( )
String or Belt Course ( )

- Where were the materials used for construction obtained: (i.e. Local brick-yards, quarries, out-of-state suppliers, etc.)

_____

_____

We Buy
GOLD & SILVER
We Buy
GOLD & SILVER
TWO HOUR PARKING
NO PARKING 2 AM TO 5 AM
& SON
SHOW CARDS
LETTERING
AND METAL
Nights 782-4193

JP-HS-[illegible]

MISSOURI OFFICE OF HISTORIC PRESERVATION
ARCHITECTURAL/HISTORIC INVENTORY SURVEY FORM

1. NO. 88

2. COUNTY JASPER

3. LOCATION OF NEGATIVES POST ART MEMORIAL LIB.

4. PRESENT LOCAL NAME(S) OR DESIGNATION(S)
WHITEWAY SHOESHOP/BEN MILGRAMS PAWNSHOP

5. OTHER NAME(S)

6. SPECIFIC LEGAL LOCATION
TOWNSHIP ___ RANGE ___ SECTION ___
IF CITY OR TOWN, STREET ADDRESS
813-815 MAIN

7. CITY OR TOWN JOPLIN IF RURAL, VICINITY

8. DESCRIPTION OF LOCATION

9. COORDINATES UTM
LAT
LONG

10. SITE( ) STRUCTURE( )
BUILDING(X) OBJECT( )

11. ON NATIONAL REGISTER YES( ) NO (X)

12. IS IT ELIGIBLE YES(X) NO( )

13. PART OF ESTAB. DISTRICT YES( ) NO(X)

14. DISTRICT POTENTIAL YES(X) NO( )

15. NAME OF ESTABLISHED DISTRICT

16. THEMATIC CATEGORY
COMMERCIAL

17. DATE(S) OR PERIOD
1919 (?)

18. STYLE OR DESIGN
COMMERCIAL

19. ARCHITECT OR ENGINEER

20. CONTRACTOR OR BUILDER

21. ORIGINAL USE, IF APPARENT
RETAIL

22. PRESENT USE
PAWN SHOP/SALES

23. OWNERSHIP PUBLIC ( ) PRIVATE (X)

24. OWNER'S NAME AND ADDRESS IF KNOWN

25. OPEN TO PUBLIC YES(X) NO ( )

26. LOCAL CONTACT PERSON OR ORGANIZATION
BEN MILGRAM
623-3360

27. OTHER SURVEY IN WHICH INCLUDED
NONE

28. NO.OF STORIES 1

29. BASEMENT YES( ) NO (X)

30. FOUNDATION MATERIAL

31. WALL CONSTRUCTION
BRICK BEARING

32. ROOF TYPE & MATERIAL
FLAT

33. NO. OF BAYS
FRONT SIDE

34. WALL TREATMENT
BRICK/METAL

35. PLAN SHAPE RECTANGLE

36. CHANGES (EXPLAIN IN NO.42) ADDITION( ) ALTERED (X) MOVED ( )

37. CONDITION
INTERIOR GOOD
EXTERIOR GOOD

38. PRESERVATION UNDERWAY YES( ) NO(X)

39. ENDANGERED BY WHAT YES ( ) NO(X)

40. VISIBLE FROM PUBLIC ROAD YES(X) NO( )

41. DISTANCE FROM AND FRONTAGE ON ROAD
10/30

42. FURTHER DESCRIPTION OF IMPORTANT FEATURES
FACADE CHANGED WITH ALUMINUM SIDING AND ALUMINUM STOREFRONT WINDOWS.

43. HISTORY AND SIGNIFICANCE

44. DESCRIPTION OF ENVIRONMENT AND OUTBUILDINGS

45. SOURCES OF INFORMATION

46. PREPARED BY
LAURA J. DERRICK

47. ORGANIZATION
BCCW/CASEY A/E

RETURN THIS FORM WHEN COMPLETED TO: OFFICE OF HISTORIC PRESERVATION
P.O. BOX 176
JEFFERSON CITY, MISSOURI 65102

IF ADDITIONAL SPACE IS NEEDED, ATTACH SEPARATE SHEET(S) TO THIS FORM

48. DATE 12/15/87

49. REVISION DATE(S)

35. Plan Shape

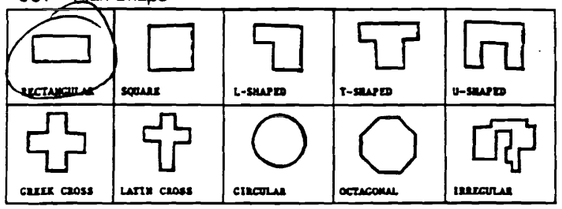

36. Changes - Addition _____
Alteration metal panels above
Moved shop windows

37. Apparent Condition - Exterior: ( )Excellent
(X)Good
( )Fair
( )Deteriorated
( )Ruins
( )No Visible Remains

Interior: ( ) Excellent
(X)Good
( )Fair
( )Deteriorated
( )Ruins
( )No Visible Remains

38. Rennovation Underway yes( ) no(X)
Preservation Underway yes( ) no(X)
Future Plans for Property Same

39. Endangered yes( ) no(X) By What ? _____

40. (N.A.)
41. Distance From Road 10 Frontage on Road 50'

42. Further Description of Important Features:

43. Is this property associated with persons, events, development, movements, etc., significant to the history of the community, state, or nation ?
Briefly Explain:

44. Description of Environment and Outbuildings:
Is property integrally associated with any vistas, parks, landscapes ? yes( ) no(X) If yes, explain:

Environment - (X)Densely Built UP
( )Scattered Development
( )Open Land

Surrounding Buildings - (X)Similar Period
( )Later Period ( )Earlier Period
( )Institutional (X)Commercial
( )Industrial ( )Residential
( )Other _____

Property is prominent within environment - yes( ) no(X)

45. Documentation:
Indicate what legal records, county histories, maps, etc., were used to document facts about the property:
( )Court Records (chain of title ro abstract, etc.)
( )County Histories
( )Old Photographs - Location _____
Approx. Date _____
( )Newspaper Clippings - Location _____
Date _____
(X)City Directories - Location _____
(X)Maps (plats, atlases) - Location _____
( )Other _____

46. Prepared By: D Miller Phone: _____
47. Organization: _____
48. Date 11/12/87
49. Date of Revision _____

Any Other Comments or Observations:

Rhea Walker's father built building

1920 directory is first one & can find this address in. Miscellaneous restaurants + shops there. Milgrim has been there since 1934 or so.

DS.

48 JP-AS-003-136

JOPLIN HISTORIC SURVEY - INVENTORY SHEET

1. Inventory Number 193 (N.A.)
2. County Jasper
3. (N.A.)
4. Present Local Name(s) or Designation(s):
Whiteway/Shoeshop / Ben Milgrim Pawnshop
5. Other Historic Name(s) or Event(s):

6. Specific Location - Street Address:
813-815 Main
7. City Joplin State Missouri
8. Description of Location:
Sketch the plan of the structure; indicate out-buildings and relationships to street; place X at main entrance, show porches, lightly shade one-story elements



9. (N.A.)
10. Site ( ) Building (X) Structure ( ) Object ( )
11. (N.A.)
12. (N.A.)
13. Part of Proposed District ? yes(X) no( )
14. (N.A.)
15. Name of Proposed District Joplin_Downtown

16. Thematic Catagory - Commercial (X) Railroad ( )
Mining ( ) Other ( )
17. Date of Construction 1919? see note
Period of Construction (N.A.)
Cost of Construction _____
18. Overall Architectural Aspect:
Style (N.A.)
- Is this type of structure common in the area now ?
yes(X) no( )
- Was this type of structure common in the area in the past? yes(X) no( )
19. Architect or Designer _____
20. Contractor/Builder _____
21. Original Use Retail Sales
Subsequent Use _____
22. Present Use - First Floor Pawn Shop / Sales
Other Floors _____
23. Present Ownership - Public ( ) Private (X)
24. Original Owner [redacted] Rhea Walker
Present Owner Ben Milgram
Address/Phone _____
25. Accessibility - Open to Public yes(X) no( )
Restricted yes( ) no(X)
26. Local Contact Person or Organization :
Ben Milgrim Phone: 623-3260
27. (N.A.)

28. Number of Stories - 1(X) 2( ) 3( ) 4( ) _____
29. Basement - Full ( ) Crawl Space ( ) Partial ( )
None (X)

30. Foundation Type -

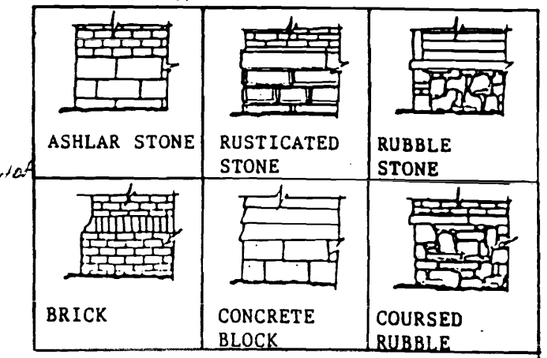

31. Wall Construction -

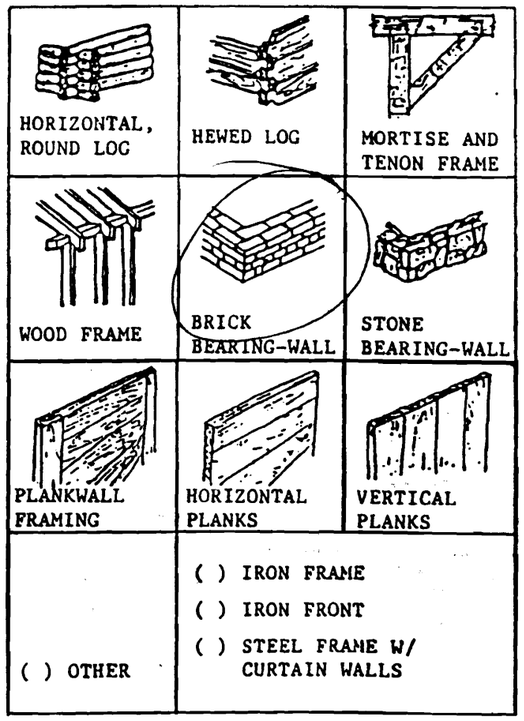

32. Roof Type -

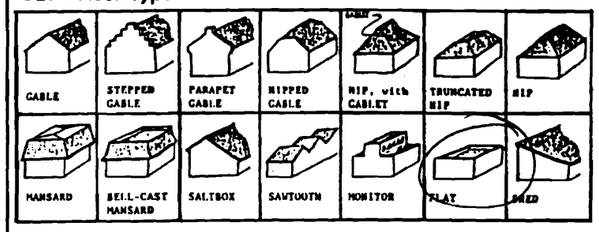

Roof Trim -



Multiple Roof Forms-Towers ( ) Metal Cresting ( )
Cupola ( ) Finials ( )
Other ( ) _____

Chimney - Straddle Ridge ( ) Center ( )
Front Slope ( ) Side ( )
Side Slope ( ) Back Slope ( )
Interior ( ) Exterior ( )

33. Number of Bays - Front 3 Side _____
34. Wall Treatment:

Stone

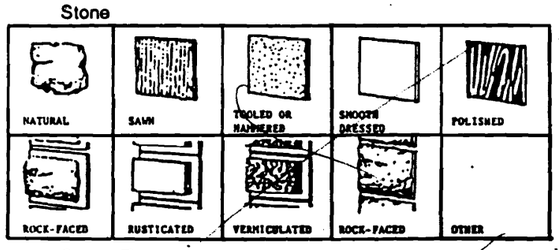

Stone Treatment



Brick Patterns - Color RED

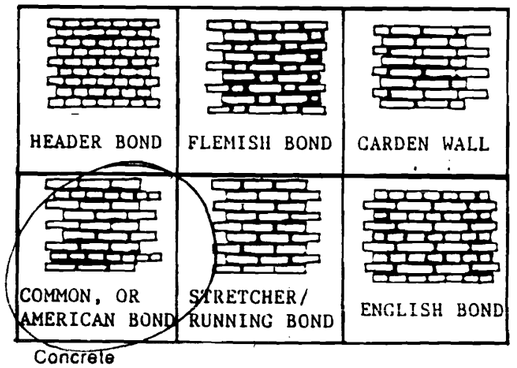

Concrete



Metal

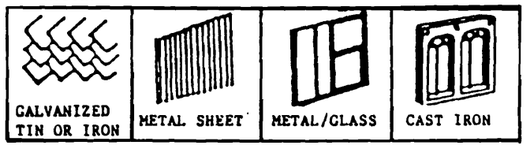

Composition Tile

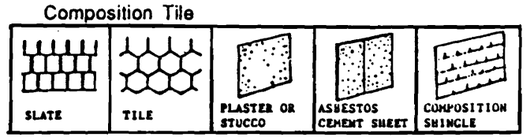

Wood - Painted Color _____

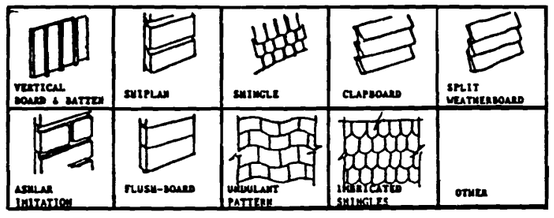

Dormers:
Hipped( ) Decorated( ) Facade( ) Sides( ) Rear( )



Windows - Painted Color _____

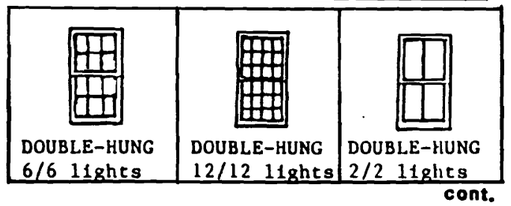

cont.



Surrounds - Plain ( ) Decorated ( ) Arch ( )
Pediment ( ) Shaped Lintel ( )
Placement - Regular ( ) Irregular ( )
Projecting Bays or Oriels ( )
Stained Glass yes( ) no(X)
Modern Storm Windows yes( ) no(X)

Doors:
Straight(X) Arched ( ) Plain ( ) Decorated ( )
Modern Storm Doors yes( ) no(X)
Typical Storefront yes(X) no( )
Unusual Treatment _____

Window and Door Treatments



Building Form Treatments

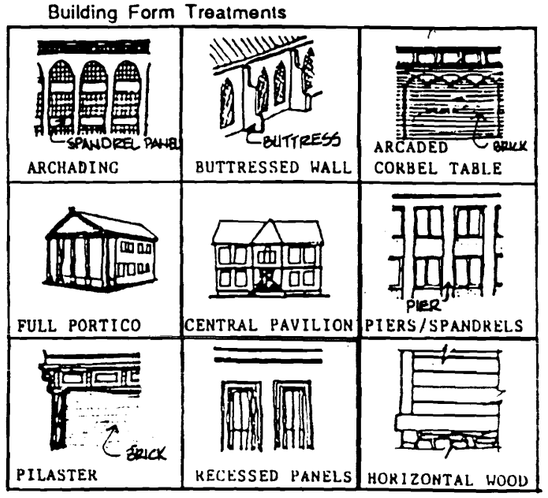

Miscellaneous

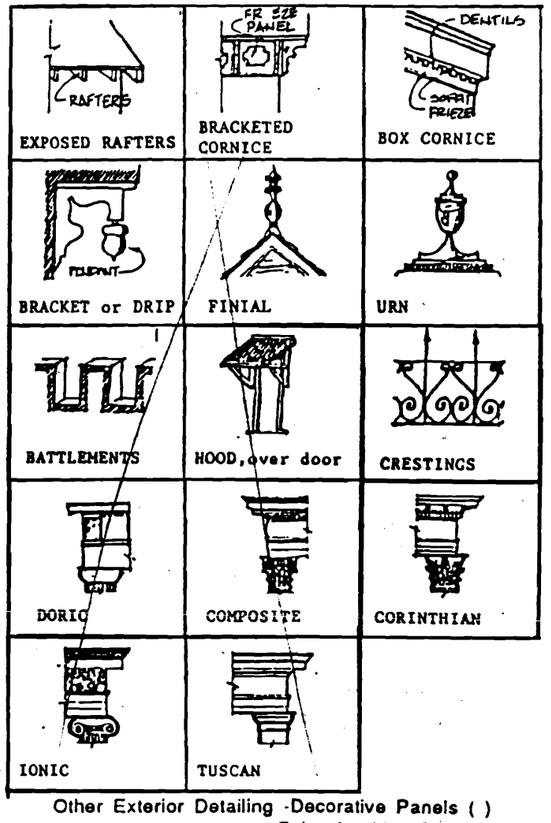

Other Exterior Detailing -Decorative Panels ( )
Balconies ( ) Quoins ( )
Date Stone ( ) Porch ( )
String or Belt Course ( )

- Where were the materials used for construction obtained: (i.e. Local brick-yards, quarries, out-of-state suppliers, etc.)

_____

_____

GUNS · AMMUNITION
BEN MILGRIM INC.
TV'S · MUSICAL INSTRUMENTS · TOOLS
JEWELRY · CAMERAS · BINOCULARS
PAWN BROKER
MONEY TO LOAN
SINCE 1953
MONEY TO LOAN
ON ANYTHING OF VALUE
OPEN
PAWN BROKER
MONEY TO LOAN
SINCE 1953
WHITEWAY
SHOE
Shoe Repairing - New & Used Shoes

MISSOURI OFFICE OF HISTORIC PRESERVATION
ARCHITECTURAL/HISTORIC INVENTORY SURVEY FORM

1. NO. 42

2. COUNTY JASPER

3. LOCATION OF NEGATIVES POST ART MEMORIAL LIB.

4. PRESENT LOCAL NAME(S) OR DESIGNATION(S)
SMITH'S PAINT STORE

5. OTHER NAME(S)
KARBY GROCERY/MARR-BRIDGER GROCERY

6. SPECIFIC LEGAL LOCATION
TOWNSHIP ___ RANGE ___ SECTION ___
IF CITY OR TOWN, STREET ADDRESS
814-816 MAIN

7. CITY OR TOWN IF RURAL, VICINITY
JOPLIN

8. DESCRIPTION OF LOCATION

9. COORDINATES UTM
LAT
LONG

10. SITE( ) STRUCTURE( )
BUILDING(X) OBJECT( )

11. ON NATIONAL REGISTER YES( ) NO (X)

12. IS IT ELIGIBLE YES(X) NO( )

13. PART OF ESTAB. DISTRICT YES( ) NO(X)

14. DISTRICT POTENTIAL YES(X) NO( )

15. NAME OF ESTABLISHED DISTRICT

16. THEMATIC CATEGORY
COMMERCIAL

17. DATE(S) OR PERIOD
1904

18. STYLE OR DESIGN
COMMERCIAL

19. ARCHITECT OR ENGINEER
HARRY CONKLIN

20. CONTRACTOR OR BUILDER
HENRY ROSENBLOOM

21. ORIGINAL USE, IF APPARENT
GROCERY STORE

22. PRESENT USE
PAINT & CARPET ST./STORAGE

23. OWNERSHIP PUBLIC ( ) PRIVATE (X)

24. OWNER'S NAME AND ADDRESS IF KNOWN
SMITH PAINT
623-1991

25. OPEN TO PUBLIC YES(X) NO ( )

26. LOCAL CONTACT PERSON OR ORGANIZATION
HELEN L. HOWERTON
623-1991

27. OTHER SURVEY IN WHICH INCLUDED
NONE

28. NO.OF STORIES 2

29. BASEMENT FULL YES(X) NO ( )

30. FOUNDATION MATERIAL
RUBBLE STONE

31. WALL CONSTRUCTION
BRICK

32. ROOF TYPE & MATERIAL
FLAT

33. NO. OF BAYS
FRONT SIDE

34. WALL TREATMENT
SHEET METAL

35. PLAN SHAPE RECTANGLE

36. CHANGES (EXPLAIN IN NO.42) ADDITION( ) ALTERED (X) MOVED ( )

37. CONDITION
INTERIOR
EXTERIOR - GOOD

38. PRESERVATION UNDERWAY YES( ) NO(X)

39. ENDANGERED BY WHAT YES ( ) NO(X)

40. VISIBLE FROM PUBLIC ROAD YES(X) NO( )

41. DISTANCE FROM AND FRONTAGE ON ROAD
10/50

42. FURTHER DESCRIPTION OF IMPORTANT FEATURES
ENTIRE MAIN FACADE HAS BEEN COVERED WITH SHEET METAL AND WINDOWS REPLACED WITH ALUMINUM STOREFRONT.

43. HISTORY AND SIGNIFICANCE
CONKLIN - ENGINEER CAME TO JOPLIN IN 1898, SUPERINTENDANT OF MISSOURI LEAD & ZINC CO. KNIGHTS OF PYTHIAS HALL ONCE LOCATED UPSTAIRS.

44. DESCRIPTION OF ENVIRONMENT AND OUTBUILDINGS

45. SOURCES OF INFORMATION

46. PREPARED BY
LAURA J. DERRICK

47. ORGANIZATION
BCCW/CASEY A/E

RETURN THIS FORM WHEN COMPLETED TO: OFFICE OF HISTORIC PRESERVATION
P.O. BOX 176
JEFFERSON CITY, MISSOURI 65102

IF ADDITIONAL SPACE IS NEEDED, ATTACH SEPARATE SHEET(S) TO THIS FORM

48. DATE 12/15/87

49. REVISION DATE(S)

35. Plan Shape

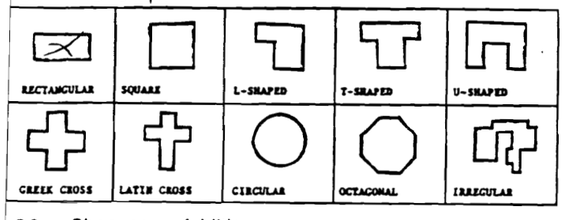

36. Changes - Addition _____
Alteration Yes
Moved _____

37. Apparent Condition - Exterior: (X) Excellent
( ) Good
( ) Fair
( ) Deteriorated
( ) Ruins
(X) No Visible Remains of original
Interior: (X) Excellent
( ) Good
( ) Fair
( ) Deteriorated
( ) Ruins
(X) No Visible Remains of original

38. Rennovation Underway yes( ) no(X)
Preservation Underway yes( ) no(X)
Future Plans for Property owner, very anti-preservation (Nancy's enemy!)

39. Endangered yes( ) no(X) By What ? _____

40. (N.A.)

41. Distance From Road 10 Frontage on Road 50

42. Further Description of Important Features:

43. Is this property associated with persons, events, development, movements, etc., significant to the history of the community, state, or nation ?
Briefly Explain: Conklin - see note 2

44. Description of Environment and Outbuildings:
Is property integrally associated with any vistas, parks, landscapes ? yes( ) no(X) If yes, explain: _____

Environment - (X) Densely Built UP
( ) Scattered Development
( ) Open Land
Surrounding Buildings - (X) Similar Period
( ) Later Period ( ) Earlier Period
( ) Institutional (X) Commercial
( ) Industrial ( ) Residential
( ) Other _____
Property is prominent within environment - yes(X) no( )

45. Documentation:
Indicate what legal records, county histories, maps, etc., were used to document facts about the property:
owner (X) Court Records (chain of title ro abstract, etc.)
( ) County Histories
( ) Old Photographs - Location _____
Approx. Date _____
( ) Newspaper Clippings - Location _____
Date _____
(X) City Directories - Location _____
(X) Maps (plats, atlases) - Location _____
( ) Other _____

46. Prepared By: R. Smith Phone: 781-6171
47. Organization: Missouri Southern College
48. Date 10-23-87
49. Date of Revision _____

Any Other Comments or Observations:

All info supplied by owner based on abstract. I can't see how this could fit with my evidence. This building does not show up on any maps until 1906. Before that, there were small frame, 1 story shops at this address, so that may be the Karby grocery store that's in the abstract.

2) Conklin was an important engineer who came to Joplin in 1898 as Superintendant of the Missouri Lead + Zinc Co.

3) I can't determine earliest tenant. Knights of Pythias hall was located upstairs. Evidently, various retail establishments occupied the lower floor.

4) Can't find any physical evidence of original structure + hostile owner makes it impossible to find out.

L.S.

47 JP-AS-008-37

JOPLIN HISTORIC SURVEY - INVENTORY SHEET

1. Inventory Number 173 (N.A.)
2. County ✓ Jasper
3. (N.A.)
4. Present Local Name(s) or Designation(s): Smith's Paint Store
5. Other Historic Name(s) or Event(s): Karby Grocery / Main-Bridger Grocery
6. Specific Location - Street Address: 814-816 main
7. City ✓ Joplin State Missouri
8. Description of Location: Sketch the plan of the structure; indicate outbuildings and relationships to street; place X at main entrance, show porches, lightly shade one-story elements



9. (N.A.)
10. Site ( ) Building (X) Structure ( ) Object ( )
11. (N.A.)
12. (N.A.)
13. Part of Proposed District ? yes(X) no( )
14. (N.A.)
15. Name of Proposed District ✓ Joplin Downtown
16. Thematic Catagory - Commercial (X) Railroad ( ) Mining ( ) Other ( )
17. Date of Construction 1891 (says owner) I say 1904 (see note)
Period of Construction (N.A.)
Cost of Construction _____
18. Overall Architectural Aspect:
Style (N.A.) Store
- Is this type of structure common in the area now ? yes(X) no( )
- Was this type of structure common in the area in the past? yes(X) no( ) (see note 1)
19. Architect or Designer Harry Conklin and
20. Contractor/Builder Henry Rosenbloom
21. Original Use Grocery Store — note 3
Subsequent Use Paint and Carpet Store
22. Present Use - First Floor Paint and Carpet Store
Other Floors storage
23. Present Ownership - Public ( ) Private ( )
24. Original Owner Karby Grocery
Present Owner Smith Paint
Address/Phone 623 1991
25. Accessibility - Open to Public yes(X) no( )
Restricted yes( ) no( )
26. Local Contact Person or Organization : Helen L. Howerton Phone: 623 1991
27. (N.A.)
28. Number of Stories - 1( ) 2(X) 3( ) 4( ) _____
29. Basement - Full (X) Crawl Space ( ) Partial ( )
None ( )

30. Foundation Type -

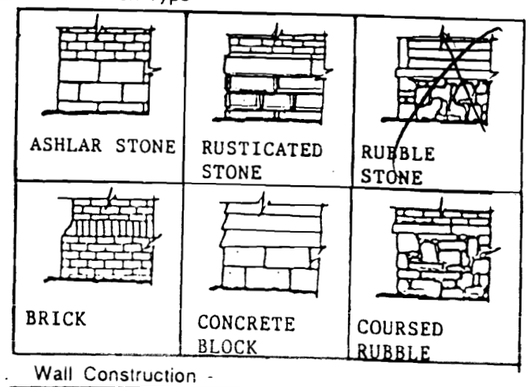

31. Wall Construction -

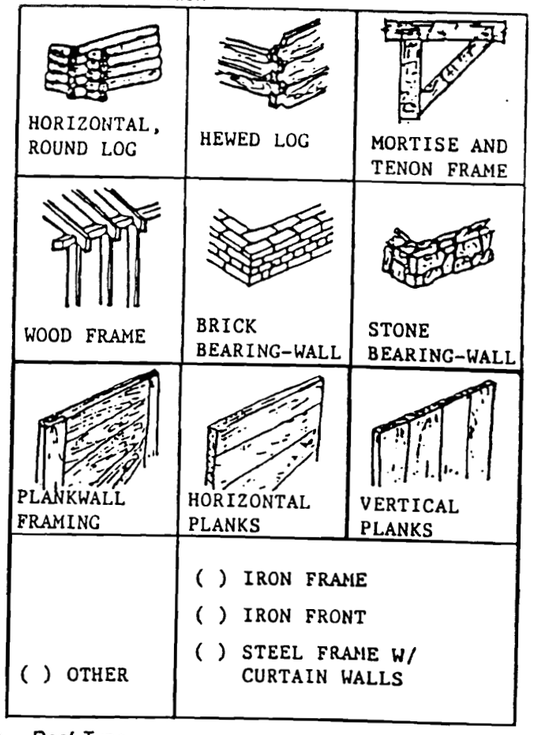

32. Roof Type -

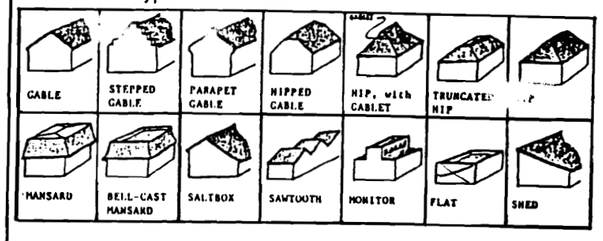

Roof Trim -



Multiple Roof Forms-Towers ( ) Metal Cresting ( )
Cupola ( ) Finials ( )
Other ( ) _____

Chimney - 7 Straddle Ridge ( ) Center ( )
Front Slope ( ) Side (X)
Side Slope ( ) Back Slope ( )
Interior (X) Exterior ( )

33. Number of Bays - Front _____ Side _____
34. Wall Treatment:

Stone



Stone Treatment NA

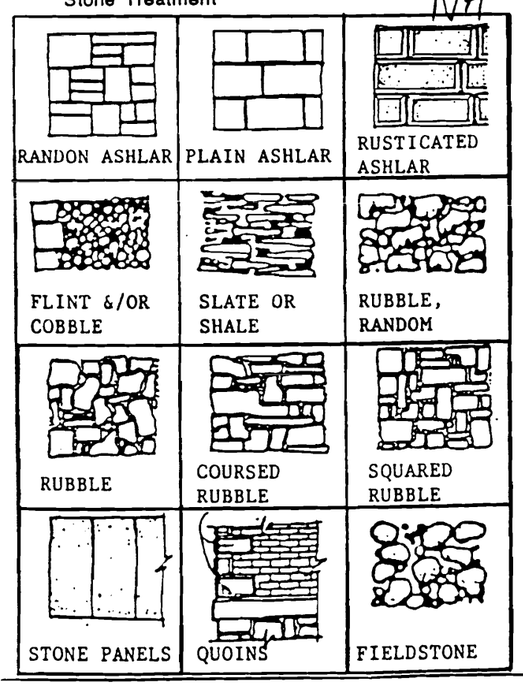

Brick Patterns - Color _____

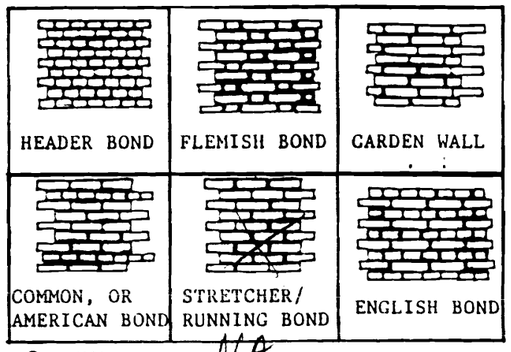

Concrete NA



Metal Covering Brick

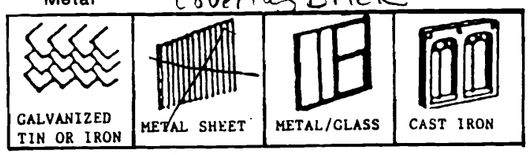

Composition Tile

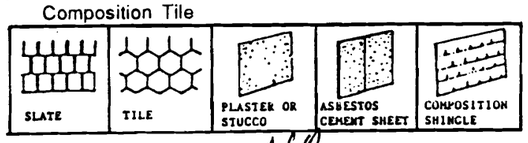

Wood - Painted Color NA

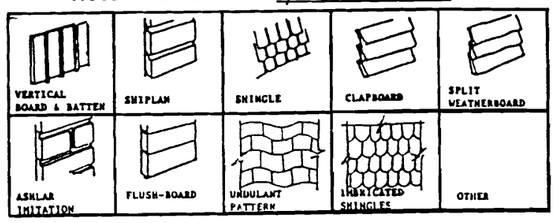

Dormers:
Hipped( ) Decorated( ) Facade( ) Sides( ) Rear( )



Windows - Painted Color _____

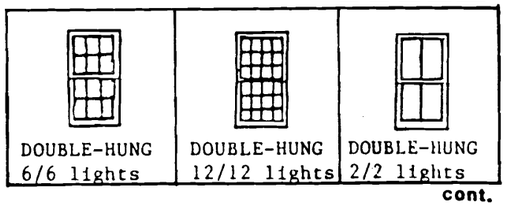

cont.



Surrounds - Plain ( ) Decorated ( ) Arch ( )
Pediment ( ) Shaped Lintel ( )
Placement - Regular ( ) Irregular ( )
Projecting Bays or Oriels ( )
Stained Glass yes( ) no( )
Modern Storm Windows yes( ) no( )

Doors:
Straight ( ) Arched ( ) Plain (X) Decorated ( )
Modern Storm Doors yes(X) no( )
Typical Storefront yes(X) no( )
Unusual Treatment No

Window and Door Treatments



Building Form Treatments

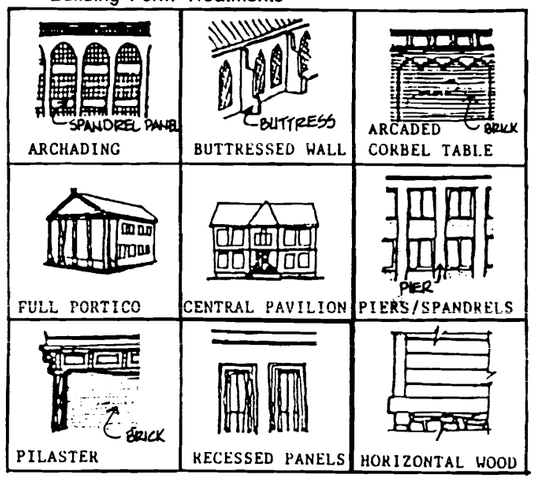

Miscellaneous

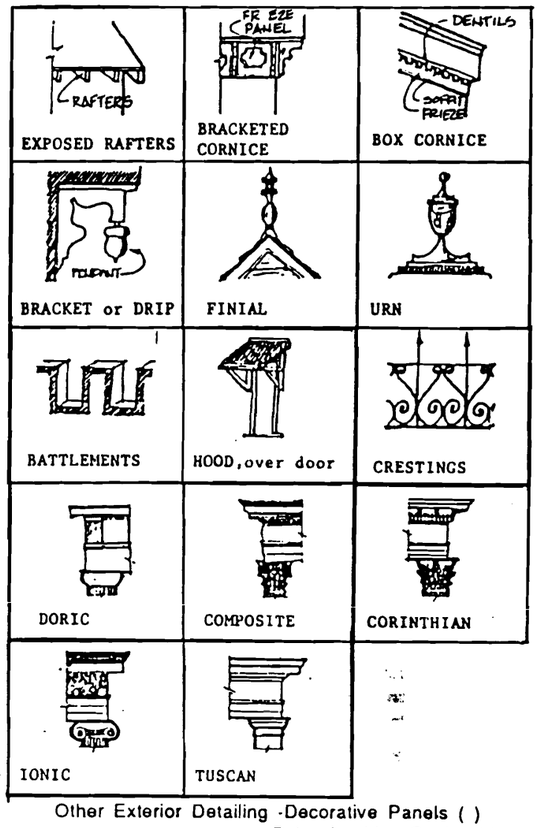

Other Exterior Detailing -Decorative Panels ( )
Balconies ( ) Quoins ( )
Date Stone ( ) Porch ( )
String or Belt Course ( )

- Where were the materials used for construction obtained: (i.e. Local brick-yards, quarries, out-of-state suppliers, etc.)

_____

_____

SMITH'S
FLOOR
STONE
PAINT
WALLPAPER
CERAMIC

JP-145-003-48

MISSOURI OFFICE OF HISTORIC PRESERVATION
ARCHITECTURAL/HISTORIC INVENTORY SURVEY FORM

1. NO. 89

2. COUNTY JASPER

3. LOCATION OF NEGATIVES POST ART MEMORIAL LIB.

4. PRESENT LOCAL NAME(S) OR DESIGNATION(S)
CRESS STORAGE & MERCHANDISE

5. OTHER NAME(S)
HOTEL BLENDE/MAORGAN PAINT & GLASS

6. SPECIFIC LEGAL LOCATION
TOWNSHIP___ RANGE___ SECTION___
IF CITY OR TOWN, STREET ADDRESS
817-819 MAIN

7. CITY OR TOWN JOPLIN IF RURAL, VICINITY

8. DESCRIPTION OF LOCATION

9. COORDINATES UTM
LAT
LONG

10. SITE( ) STRUCTURE( )
BUILDING(X) OBJECT( )

11. ON NATIONAL REGISTER YES( ) NO (X)

12. IS IT ELIGIBLE YES(X) NO( )

13. PART OF ESTAB. DISTRICT YES( ) NO(X)

14. DISTRICT POTENTIAL YES(X) NO( )

15. NAME OF ESTABLISHED DISTRICT

16. THEMATIC CATEGORY
COMMERCIAL

17. DATE(S) OR PERIOD
1899

18. STYLE OR DESIGN
COMMERCIAL

19. ARCHITECT OR ENGINEER

20. CONTRACTOR OR BUILDER

21. ORIGINAL USE, IF APPARENT
RETAIL/HOTEL

22. PRESENT USE

23. OWNERSHIP PUBLIC ( ) PRIVATE (X)

24. OWNER'S NAME AND ADDRESS IF KNOWN

25. OPEN TO PUBLIC YES(X) NO ( )

26. LOCAL CONTACT PERSON OR ORGANIZATION
FLOYD CRESS
623-9575

27. OTHER SURVEY IN WHICH INCLUDED
NONE

28. NO.OF STORIES 3

29. BASEMENT FULL YES(X) NO ( )

30. FOUNDATION MATERIAL
BRICK

31. WALL CONSTRUCTION
BRICK BEARING

32. ROOF TYPE & MATERIAL
FLAT

33. NO. OF BAYS
FRONT SIDE

34. WALL TREATMENT
BRICK/STONE TRIM

35. PLAN SHAPE RECTANGLE

36. CHANGES (EXPLAIN IN NO.42) ADDITION( ) ALTERED (X) MOVED ( )

37. CONDITION
INTERIOR
EXTERIOR -GOOD

38. PRESERVATION UNDERWAY YES( ) NO(X)

39. ENDANGERED BY WHAT YES ( ) NO(X)

40. VISIBLE FROM PUBLIC ROAD YES(X) NO( )

41. DISTANCE FROM AND FRONTAGE ON ROAD
10/50

42. FURTHER DESCRIPTION OF IMPORTANT FEATURES
WINDOWS ENCLOSED AND MAIN LEVEL FACADE ALTERED.

43. HISTORY AND SIGNIFICANCE

44. DESCRIPTION OF ENVIRONMENT AND OUTBUILDINGS

45. SOURCES OF INFORMATION

46. PREPARED BY
LAURA J. DERRICK

47. ORGANIZATION
BCCW/CASEY A/E

48. DATE 12/15/87

49. REVISION DATE(S)

RETURN THIS FORM WHEN COMPLETED TO: OFFICE OF HISTORIC PRESERVATION
P.O. BOX 176
JEFFERSON CITY, MISSOURI 65102

IF ADDITIONAL SPACE IS NEEDED, ATTACH SEPARATE SHEET(S) TO THIS FORM

35. Plan Shape

RECTANGULAR	SQUARE	L-SHAPED	T-SHAPED	U-SHAPED
GREEK CROSS	LATIN CROSS	CIRCULAR	OCTAGONAL	IRREGULAR

36. Changes - Addition _____
Alteration _____
Moved _____

37. Apparent Condition - Exterior: ( )Excellent
( )Good
(X)Fair
( )Deteriorated
( )Ruins
( )No Visible Remains
Interior: ( ) Excellent
( )Good
(X)Fair
( )Deteriorated
( )Ruins
( )No Visible Remains

38. Rennovation Underway yes( ) no(X)
Preservation Underway yes( ) no(X)
Future Plans for Property _____

39. Endangered yes( ) no( ) By What ? _____
possibly
40. (N.A.)
41. Distance From Road _____ Frontage on Road 50'

42. Further Description of Important Features:

43. Is this property associated with persons, events, development, movements, etc., significant to the history of the community, state, or nation ?
Briefly Explain: Morgan Paint - one of Joplin's earliest businesses - Established c. 1886. Continued through the 1940s.

44. Description of Environment and Outbuildings:
Is property integrally associated with any vistas, parks, landscapes ? yes(X) no( ) If yes, explain: with Normandy bldg. And 2+3 storey bldgs Across Street
Environment - (X)Densely Built UP
( )Scattered Development
( )Open Land
Surrounding Buildings - (X)Similar Period
( )Later Period ( )Earlier Period
( )Institutional ( )Commercial
( )Industrial ( )Residential
( )Other _____
Property is prominent within environment - yes(X) no( ) 3 stories is highest elevation on this stretch of Main.

45. Documentation:
Indicate what legal records, county histories, maps, etc., were used to document facts about the property:
( )Court Records (chain of title ro abstract, etc.)
( )County Histories
( )Old Photographs - Location _____
Approx. Date _____
(X)Newspaper Clippings - Location _____
Date 11/7/1900
(X)City Directories - Location _____
(X)Maps (plats, atlases) - Location _____
( )Other _____
46. Prepared By: Mike Sloan Phone: _____
47. Organization: _____
48. Date 1-5-87
49. Date of Revision _____

Any Other Comments or Observations:
decorative brick work above 1st floor windows. Common within south side of downtown c. 1900 in support of Normandy [illegible] which was built later.
Seven windows on 2nd floor and also on 3rd floor; pairs of these windows separated by single mullion window.
Building maintains most of original exterior with little significant alteration.
All of the windows on the 3rd floor have been removed and have been replaced with plywood. Window frames on the 2nd floor appear deteriorated, with one removed and partially covered with plywood.
Between 2nd & 3rd floor windows painted advertisement for Morgan Paint established 1886 GLASS - still visible from street.
In back of building (EAST) there is a two storey balcony porch of reinforced concrete. There are double windows and double wooden doors.

4

89 JC JP-AS-008-138

INVENTORY SHEET

1. Inventory Number 53 (N.A.)
2. County Jasper
3. (N.A.)
4. Present Local Name(s) or Designation(s): Cress Storage + Merchandise
5. Other Historic Name(s) or Event(s): Hotel Blende; Morgan Paint + Glass
6. Specific Location - Street Address: 817-819 Main
7. City Joplin State Missouri
8. Description of Location: Sketch the plan of the structure; indicate out-buildings and relationships to street; place X at main entrance, show porches, lightly shade one-story elements



9. (N.A.)
10. Site ( ) Building (X) Structure ( ) Object ( )
11. (N.A.)
12. (N.A.)
13. Part of Proposed District ? yes(X) no( )
14. (N.A.)
15. Name of Proposed District Joplin_Downtown

16. Thematic Catagory - Commercial (X) Railroad ( )
Mining ( ) Other ( )
17. Date of Construction 1899
Period of Construction (N.A.)
Cost of Construction $15,000
18. Overall Architectural Aspect:
Style (N.A.)
- Is this type of structure common in the area now ? yes(X) no( )
- Was this type of structure common in the area in the past? yes(X) no( )
19. Architect or Designer _____
20. Contractor/Builder _____
21. Original Use retail-1st; hotel 2+3rd.
Subsequent Use paint store
22. Present Use - First Floor _____
Other Floors _____
23. Present Ownership - Public ( ) Private ( )
24. Original Owner John George
Present Owner _____
Address/Phone _____
25. Accessibility - Open to Public yes( ) no( )
Restricted yes( ) no( )
26. Local Contact Person or Organization :
Mr Floyd Cress Phone: 623-[illegible]
27. (N.A.)

28. Number of Stories - 1( ) 2( ) 3(X) 4( ) _____
29. Basement - Full (X) Crawl Space ( ) Partial ( )
None ( )

Foundation Type -

ASHLAR STONE	RUSTICATED STONE	RUBBLE STONE
BRICK	CONCRETE BLOCK	COURSED RUBBLE

31. Wall Construction -

HORIZONTAL, ROUND LOG	HEWED LOG	MORTISE AND TENON FRAME
WOOD FRAME	BRICK BEARING-WALL	STONE BEARING-WALL
PLANKWALL FRAMING	HORIZONTAL PLANKS	VERTICAL PLANKS
( ) OTHER	( ) IRON FRAME ( ) IRON FRONT ( ) STEEL FRAME W/ CURTAIN WALLS	

32. Roof Type -

GABLE	STEPPED GABLE	PARAPET GABLE	HIPPED GABLE	HIP, with GABLET	TRUNCATED HIP	HIP
MANSARD	BELL-CAST MANSARD	SALTBOX	SAWTOOTH	MONITOR	FLAT	SHED

Florence Cress
Cress Salvage + Surplus
Joplin
623-[illegible]
Floyd Cress

1

Roof Trim -



Multiple Roof Forms-Towers ( ) Metal Cresting ( )
Cupola ( ) Finials ( )
Other ( ) N/A

Chimney - Straddle Ridge ( ) Center ( )
none Front Slope ( ) Side ( )
Side Slope ( ) Back Slope ( )
Chimney is in north-east corner (back) Interior ( ) Exterior ( )

33. Number of Bays - Front N/A Side _____
34. Wall Treatment:
Stone N/A



Stone Treatment some stone trim

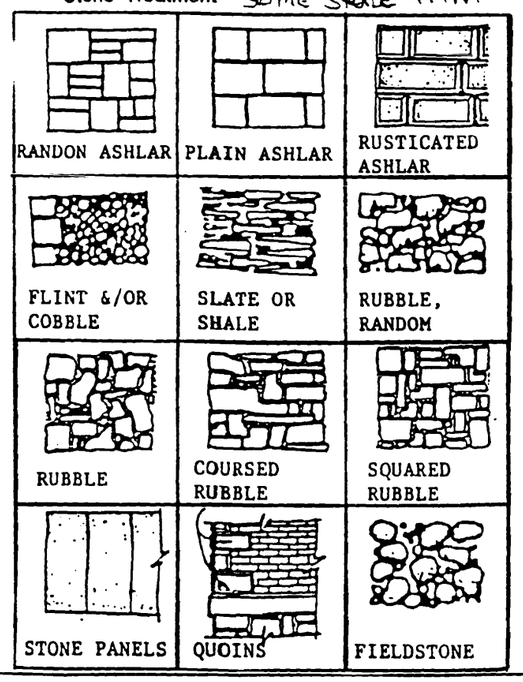

Brick Patterns - Color red brick

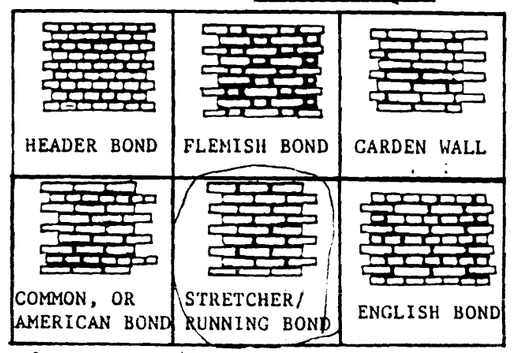

Concrete N/A

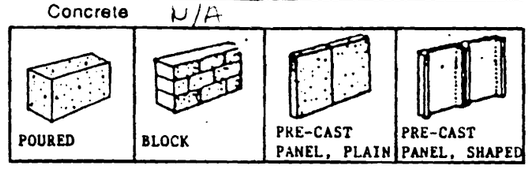

Metal none apparent

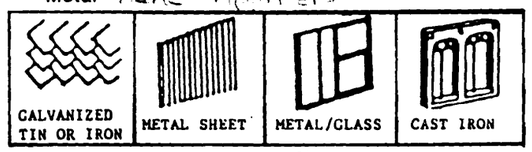

Composition Tile none

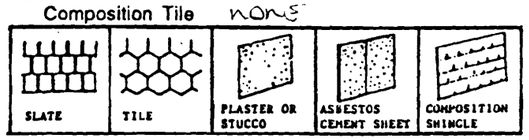

Wood - Painted Color White trim on windows

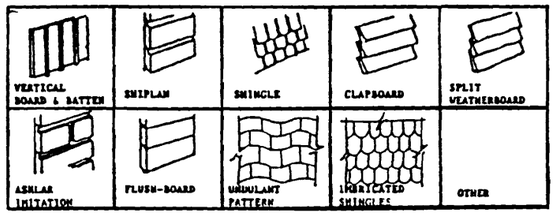

Dormers: none
Hipped( ) Decorated( ) Facade( ) Sides( ) Rear( )



Windows - Painted Color white trim and

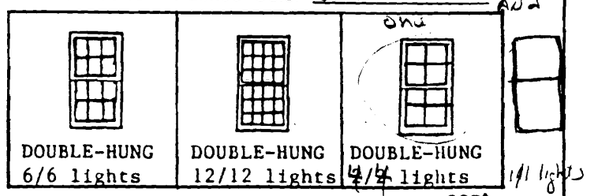

cont.

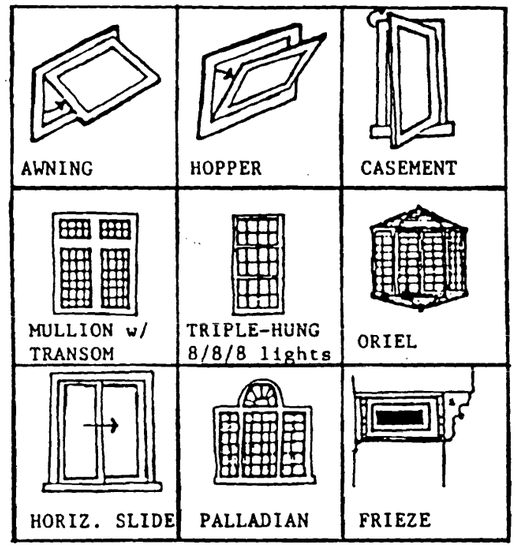

Surrounds - Plain ( ) Decorated ( ) Arch ( )
Pediment ( ) Shaped Lintel ( )
Placement - Regular ( ) Irregular ( )
Projecting Bays or Oriels ( )
Stained Glass yes( ) no( )
Modern Storm Windows yes( ) no( )

Doors:
Straight ( ) Arched ( ) Plain ( ) Decorated ( )
Modern Storm Doors yes( ) no( )
Typical Storefront yes( ) no( )
Unusual Treatment _____

Window and Door Treatments

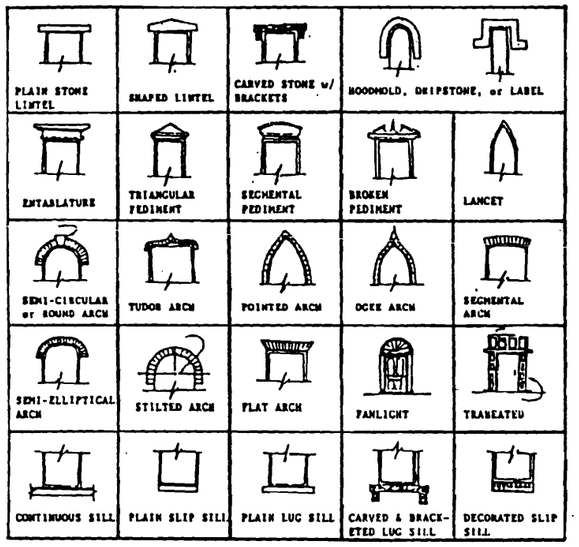

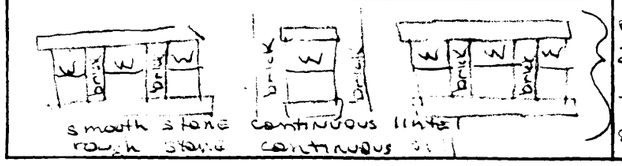

Building Form Treatments

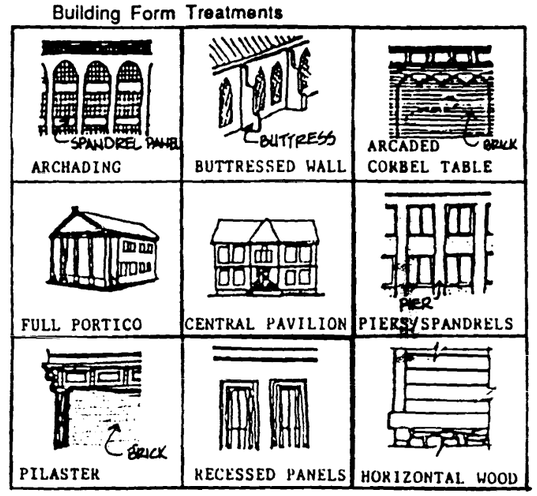

Miscellaneous

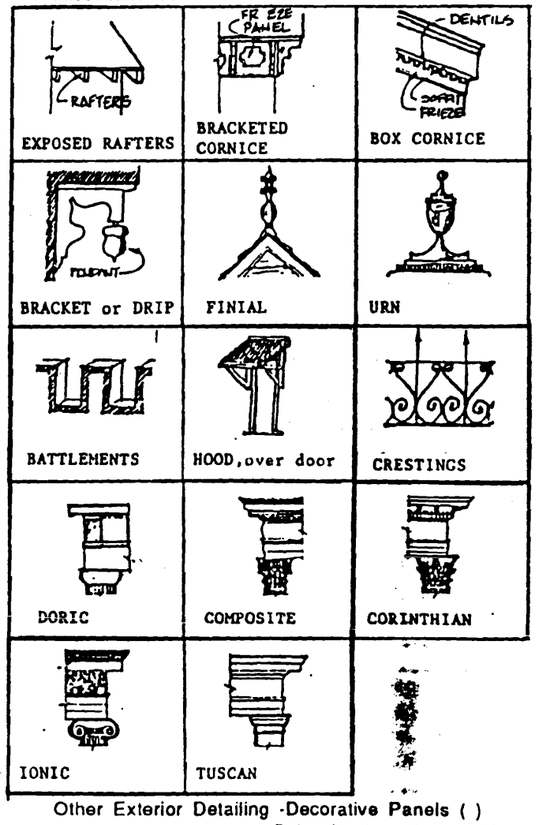

Other Exterior Detailing -Decorative Panels ( )
Balconies ( ) Quoins ( )
Date Stone ( ) Porch ( )
String or Belt Course ( )

- Where were the materials used for construction obtained: (i.e. Local brick-yards, quarries, out-of-state suppliers, etc.)

_____

_____

Cress
SALVAGE & SURPLUS
FREIGHT DAMAGED & UNCLAIMED Merchandise
NEW WORK BOOTS $10.00 PAIR
Double Roll WALL PAPER 99¢ Roll
Cress
SALVAGE & SURPLUS
AUTO COVERS ½ PRICE
LUGGAGE Sale 5.

JP-RS 003139

MISSOURI OFFICE OF HISTORIC PRESERVATION
ARCHITECTURAL/HISTORIC INVENTORY SURVEY FORM

1. NO. 90
2. COUNTY JASPER
3. LOCATION OF NEGATIVES POST ART MEMORIAL LIB.
4. PRESENT LOCAL NAME(S) OR DESIGNATION(S) SOUL'S HARBOE MISSION/NORMANDY BUILDING
5. OTHER NAME(S) SCOTTISH RITE CATHEDRAL/CHESTER BLOCK/HOTEL STEPHENS
6. SPECIFIC LEGAL LOCATION TOWNSHIP ___ RANGE ___ SECTION ___ IF CITY OR TOWN, STREET ADDRESS 821-823 MAIN
7. CITY OR TOWN JOPLIN IF RURAL, VICINITY
8. DESCRIPTION OF LOCATION
9. COORDINATES LAT LONG UTM
10. SITE( ) BUILDING(X) STRUCTURE( ) OBJECT( )
11. ON NATIONAL REGISTER YES( ) NO (X)
12. IS IT ELIGIBLE YES(X) NO( )
13. PART OF ESTAB. DISTRICT YES( ) NO(X)
14. DISTRICT POTENTIAL YES(X NO( )
15. NAME OF ESTABLISHED DISTRICT
16. THEMATIC CATEGORY COMMERCIAL/LODGE
17. DATE(S) OR PERIOD 1899 (?)
18. STYLE OR DESIGN RENAISSANCE REVIVAL
19. ARCHITECT OR ENGINEER
20. CONTRACTOR OR BUILDER CHRISTOPHER DIETER
21. ORIGINAL USE, IF APPARENT HOTEL/RETAIL
22. PRESENT USE OFFICE
23. OWNERSHIP PUBLIC ( ) PRIVATE (X)
24. OWNER'S NAME AND ADDRESS IF KNOWN SOULS HARBOR 623-2550
25. OPEN TO PUBLIC YES(X) NO ( )
26. LOCAL CONTACT PERSON OR ORGANIZATION MR. ART JONES
27. OTHER SURVEY IN WHICH INCLUDED NONE
28. NO.OF STORIES 3
29. BASEMENT FULL YES(X) NO ( )
30. FOUNDATION MATERIAL COURSED RUBBLE
31. WALL CONSTRUCTION BRICK BEARING
32. ROOF TYPE & MATERIAL FLAT
33. NO. OF BAYS FRONT SIDE
34. WALL TREATMENT BRICK
35. PLAN SHAPE RECTANGLE
36. CHANGES (EXPLAIN IN NO.42) ADDITION( ) ALTERED (X) MOVED ( )
37. CONDITION INTERIOR EXTERIOR
38. PRESERVATION UNDERWAY YES( ) NO(X)
39. ENDANGERED BY WHAT YES ( ) NO(X)
40. VISIBLE FROM PUBLIC ROAD YES(X) NO( )
41. DISTANCE FROM AND FRONTAGE ON ROAD
42. FURTHER DESCRIPTION OF IMPORTANT FEATURES ENTRANCE ALTERED WITH THE USE OF GLASS AND ALUMINUM STOREFRONT.
43. HISTORY AND SIGNIFICANCE DIETER IMPORTANT CONTRACTOR OF MINING BOOM
44. DESCRIPTION OF ENVIRONMENT AND OUTBUILDINGS
45. SOURCES OF INFORMATION
46. PREPARED BY LAURA J. DERRICK
47. ORGANIZATION BCCW/CASEY A/E
48. DATE 12/15/87
49. REVISION DATE(S)

RETURN THIS FORM WHEN COMPLETED TO: OFFICE OF HISTORIC PRESERVATION
IF ADDITIONAL SPACE IS NEEDED, ATTACH SEPARATE SHEET(S) TO THIS FORM
P.O. BOX 176
JEFFERSON CITY, MISSOURI 65102



SCOTTISH RITE CATHEDRAL, JOPLIN.

821-823 MAIN NO. 90

35. Plan Shape

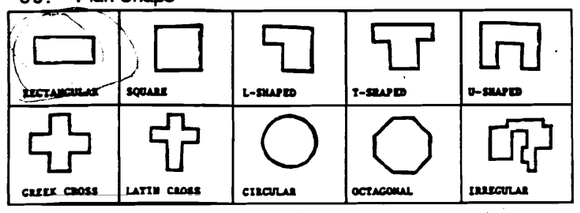

36. Changes - Addition facade renovation
Alteration
Moved

37. Apparent Condition - Exterior: ( )Excellent
( )Good
(✓)Fair
(✓)Deteriorated
( )Ruins
( )No Visible Remains
Interior: ( ) Excellent
( )Good
( )Fair
(✓)Deteriorated
( )Ruins
( )No Visible Remains

38. Rennovation Underway yes( ) no(✓)
Preservation Underway yes( ) no(✓)
Future Plans for Property plan to put youth center on 2nd floor

39. Endangered yes(✓) no( ) By What ? physical deterioration, exposure to elements

40. (N.A.)

41. Distance From Road ____ Frontage on Road 50'

42. Further Description of Important Features:
see attached sheet

43. Is this property associated with persons, events, development, movements, etc., significant to the history of the community, state, or nation ?
Briefly Explain: see notes

44. Description of Environment and Outbuildings:
Is property integrally associated with any vistas, parks, landscapes ? yes(✓) no( ) If yes, explain:

Environment - (✓)Densely Built UP
( )Scattered Development
( )Open Land
Surrounding Buildings - (✓)Similar Period
( )Later Period ( )Earlier Period
( )Institutional (✓)Commercial
( )Industrial ( )Residential
( )Other
Property is prominent within environment - yes(✓) no( )

45. Documentation:
Indicate what legal records, county histories, maps, etc., were used to document facts about the property:
( )Court Records (chain of title ro abstract, etc.)
( )County Histories
(✓)Old Photographs - Location Mo. Hist. Book
Approx. Date 1904
( )Newspaper Clippings - Location
Date
(✓)City Directories - Location
(✓)Maps (plats, atlases) - Location
( )Other

46. Prepared By: Mike O'Leary Phone: 625-2344
47. Organization: Leslie Simpson
48. Date 10-7-87
49. Date of Revision

Any Other Comments or Observations:

1) Dieter was important contractor during mansion boom. Built the most significant buildings at turn of century.
I have no proof, but I have a hunch this was designed by August Michaelis, Joplin's most important early architect. It has several features common to Michaelis' designs. (L.S.)

2) home of Scottish Rite from 1901-1923.

staff plans for future renovation of building sound possibly overly-ambitious considering resources available.

staff is attempting to convert 2nd floor into temporary spook house to raise funds. Besides safety issue, further damage to architectural elements could occur.

this building is in a current state of deterioration. Since it hasn't been used prominently for current commercial enterprises, it has several original features that might not have survived otherwise. Thus it has more potential than most structures.

JP-AS-003-139

INVENTORY SHEET

1. Inventory Number 23 (N.A.)
2. County Jasper
3. (N.A.)
4. Present Local Name(s) or Designation(s): Souls Harbor Mission / Normandy Building
5. Other Historic Name(s) or Event(s): Scottish Rite Cathedral; Chester Block; Hotel Stephens
6. Specific Location - Street Address: 821-823 Main
7. City Joplin ✓ State Missouri ✓
8. Description of Location: Sketch the plan of the structure; indicate out-buildings and relationships to street; place X at main entrance, show porches, lightly shade one-story elements

9. (N.A.)
10. Site ( ) Building (✓) Structure ( ) Object ( )
11. (N.A.)
12. (N.A.)
13. Part of Proposed District ? yes(✓) no( )
14. (N.A.)
15. Name of Proposed District Joplin Downtown
16. Thematic Catagory - Commercial (✓) Railroad ( ) Mining ( ) Other (✓) Lodge
17. Date of Construction 1899?
Period of Construction (N.A.)
Cost of Construction
18. Overall Architectural Aspect:
Style (N.A.)
- Is this type of structure common in the area now ? yes(✓) no( )
- Was this type of structure common in the area in the past? yes(✓) no( )
19. Architect or Designer ? noted
20. Contractor/Builder Christopher Dieter
21. Original Use Hotel, retail on 1st floor
Subsequent Use hotel, lodge, furniture store
22. Present Use - First Floor office
Other Floors
23. Present Ownership - Public ( ) Private (✓)
24. Original Owner
Present Owner Souls Harbor
Address/Phone 623-2550
25. Accessibility - Open to Public yes(✓) no( )
Restricted yes( ) no( )
26. Local Contact Person or Organization :
Mr. Art Jones Phone: 623-2550
27. (N.A.) EXECUTIVE DIRECTOR
28. Number of Stories - 1(✓) 2( ) 3(✓) 4( )
29. Basement - Full (✓) Crawl Space ( ) Partial (✓) None ( )

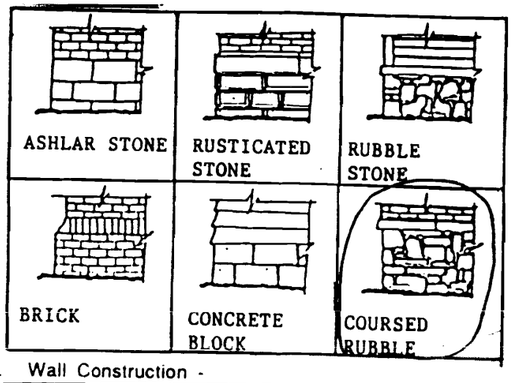

31. Wall Construction -

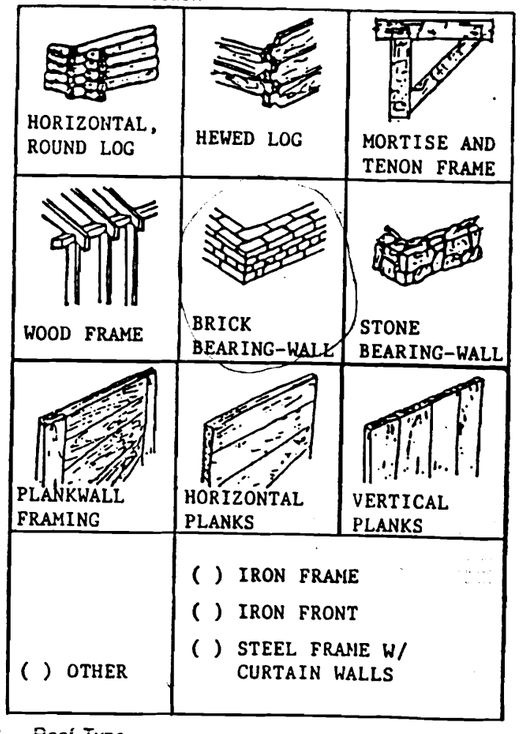

32. Roof Type -

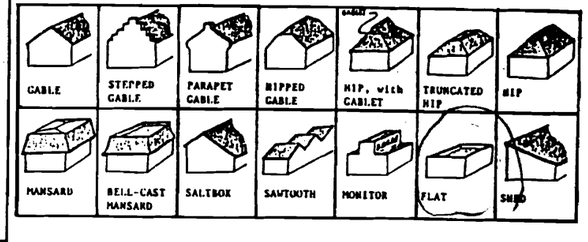

NORTH WALL SHARED WITH BUILDING AT 817-819 MAIN for structural weight bearing

Mr. Smith, Asst. director at Souls Harbor provided information

Roof Trim -



Multiple Roof Forms-Towers ( ) Metal Cresting ( )
Cupola ( ) Finials ( )
Other ( ) _____

Chimney - Straddle Ridge ( ) Center ( )
Front Slope ( ) Side ( )
Side Slope ( ) Back Slope (✓)
Interior ( ) Exterior ( )

33. Number of Bays - Front _____ Side _____
34. Wall Treatment: 7 windows
Stone ornamental or decorative stone

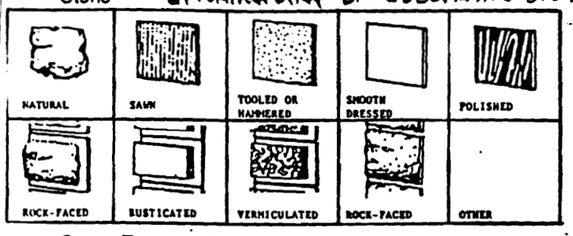

Stone Treatment

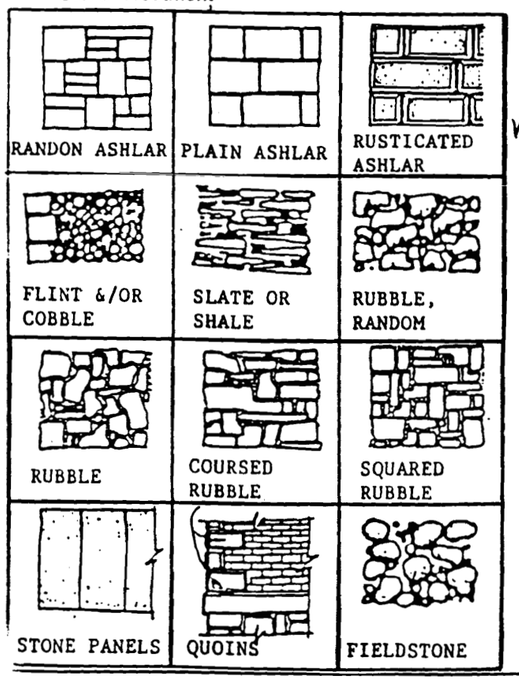

N/A

Stretcher Brick Patterns - Color yellow on facade red on sides

running bond is common, however on interior different pattern with short length brick is used every eight row

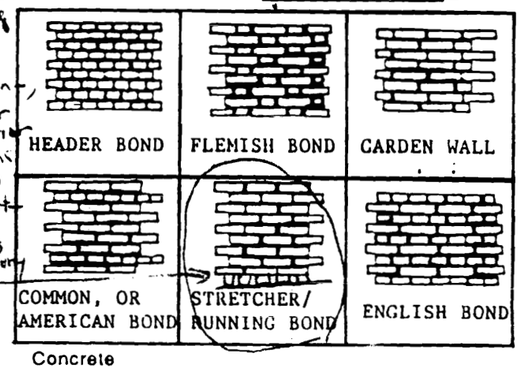

Concrete

N/A

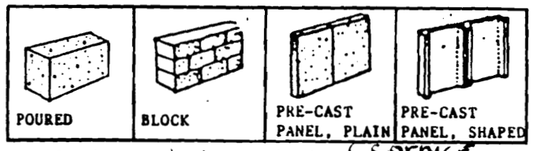

Metal used decoratively & cornice balcony

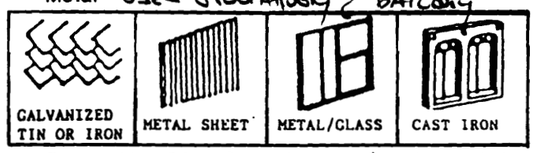

Composition Tile facade red first floor

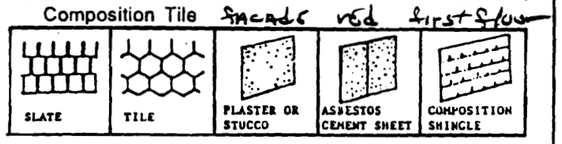

Wood - Painted Color N/A

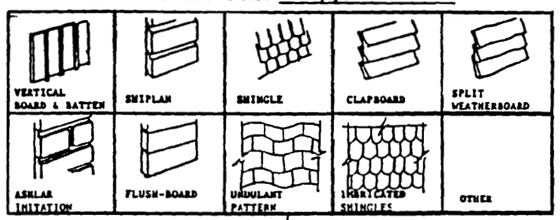

Dormers: N/A
Hipped( ) Decorated( ) Facade( ) Sides( ) Rear( )



Windows - Painted Color replaced / covered

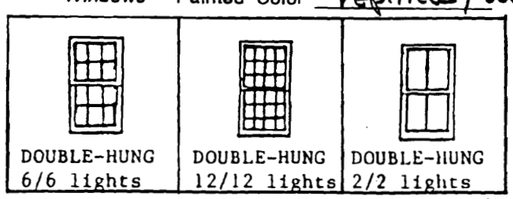

cont.

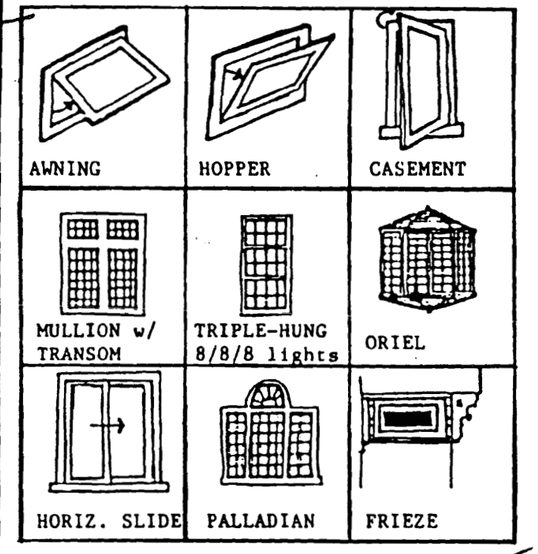

Surrounds - Plain ( ) Decorated ( ) Arch (✓) on 3rd floor
Pediment ( ) Shaped Lintel (✓)
Placement - Regular ( ) Irregular (✓) 1 + 6
Projecting Bays or Oriels (✓)
Stained Glass yes( ) no(✓)
Modern Storm Windows yes( ) no(✓)

Doors:
Straight (✓) Arched ( ) Plain ( ) Decorated ( )
Modern Storm Doors yes( ) no( )
Typical Storefront yes( ) no( )
Unusual Treatment altered with tile treatment

Window and Door Treatments

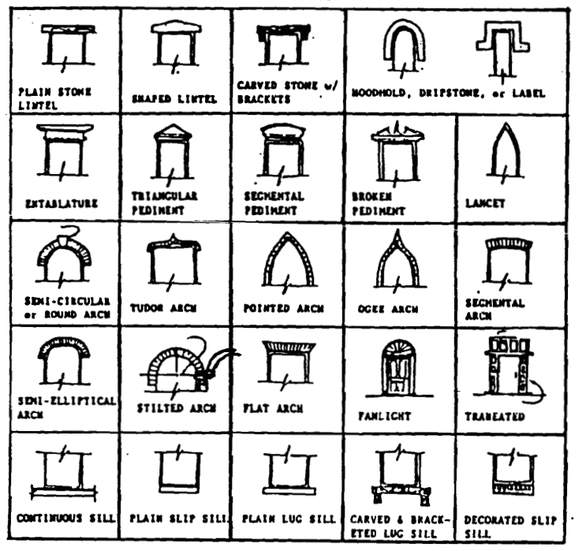

SEE picture and drawing

some original arched windows are in storage on 3rd floor.

Building Form Treatments

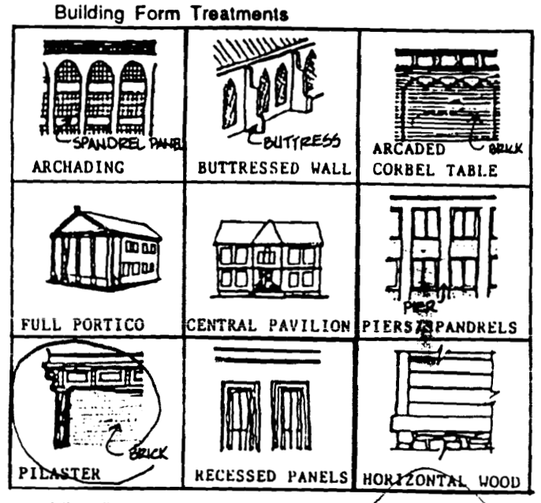

Miscellaneous

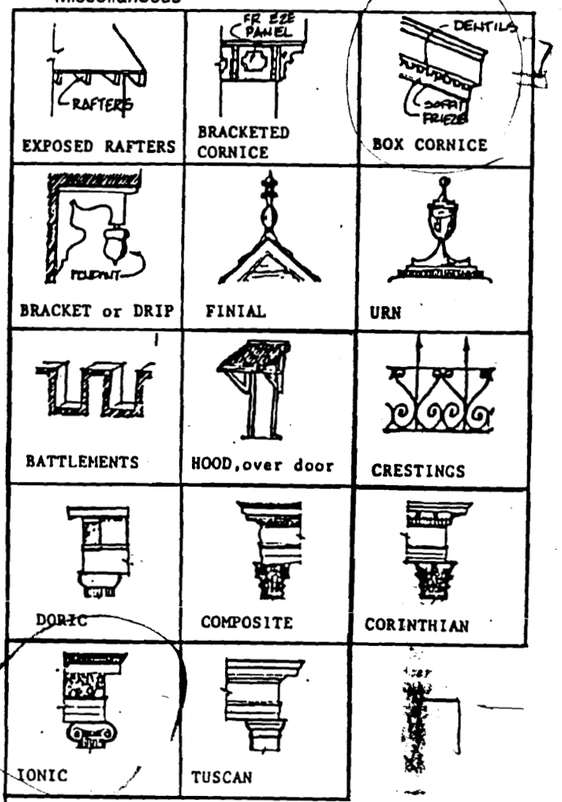

Other Exterior Detailing -Decorative Panels ( )
Balconies (✓) Quoins ( )
Date Stone ( ) Porch ( )
String or Belt Course ( )

- Where were the materials used for construction obtained: (i.e. Local brick-yards, quarries, out-of-state suppliers, etc.)

_____

_____

SURPLUS
LUGGAGE
Sale $
NORMANDY
BUILDING

JP-RS-002-10

MISSOURI OFFICE OF HISTORIC PRESERVATION
ARCHITECTURAL/HISTORIC INVENTORY SURVEY FORM

1. NO. 43

2. COUNTY JASPER

3. LOCATION OF NEGATIVES POST ART MEMORIAL LIB.

4. PRESENT LOCAL NAME(S) OR DESIGNATION(S)
1ST STATE BANK COMPUTER OFFICES

5. OTHER NAME(S)
HAUGHTON BLOCK

6. SPECIFIC LEGAL LOCATION
TOWNSHIP ___ RANGE ___ SECTION ___
IF CITY OR TOWN, STREET ADDRESS
824-826 MAIN

7. CITY OR TOWN IF RURAL, VICINITY
JOPLIN

8. DESCRIPTION OF LOCATION

9. COORDINATES UTM
LAT
LONG

10. SITE( ) STRUCTURE( )
BUILDING(X) OBJECT( )

11. ON NATIONAL REGISTER YES( ) NO (X)

12. IS IT ELIGIBLE YES(X) NO( )

13. PART OF ESTAB. DISTRICT YES( ) NO(X)

14. DISTRICT POTENTIAL YES(X) NO( )

15. NAME OF ESTABLISHED DISTRICT

16. THEMATIC CATEGORY
COMMERCIAL

17. DATE(S) OR PERIOD
1891-1894

18. STYLE OR DESIGN
COMM. RENAISSANCE REVIVAL

19. ARCHITECT OR ENGINEER

20. CONTRACTOR OR BUILDER

21. ORIGINAL USE, IF APPARENT
RETAIL/HOTEL

22. PRESENT USE
OFFICES/STORAGE

23. OWNERSHIP PUBLIC (X) PRIVATE ( )

24. OWNER'S NAME AND ADDRESS IF KNOWN
FIRST STATE BANK

25. OPEN TO PUBLIC YES(X) NO ( )

26. LOCAL CONTACT PERSON OR ORGANIZATION
LEVITA KERSEY
623-8860

27. OTHER SURVEY IN WHICH INCLUDED
NONE

28. NO.OF STORIES 2

29. BASEMENT YES( ) NO (X)

30. FOUNDATION MATERIAL

31. WALL CONSTRUCTION
BRICK BEARING

32. ROOF TYPE & MATERIAL
FLAT

33. NO. OF BAYS
FRONT SIDE

34. WALL TREATMENT
STONE/BRICK

35. PLAN SHAPE RECTANGLE

36. CHANGES (EXPLAIN IN NO.42) ADDITION( ) ALTERED (X) MOVED ( )

37. CONDITION
INTERIOR EXCELLENT
EXTERIOR EXCELLENT

38. PRESERVATION UNDERWAY YES( ) NO(X)

39. ENDANGERED BY WHAT YES ( ) NO(X)

40. VISIBLE FROM PUBLIC ROAD YES(X) NO( )

41. DISTANCE FROM AND FRONTAGE ON ROAD
10/50

42. FURTHER DESCRIPTION OF IMPORTANT FEATURES
MAIN LEVEL FACADE HAS BEEN COVERED WITH STUCCO AND WINDOW ARRANGEMENT HAS BEEN CHANGED.

43. HISTORY AND SIGNIFICANCE

44. DESCRIPTION OF ENVIRONMENT AND OUTBUILDINGS

45. SOURCES OF INFORMATION

46. PREPARED BY
LAURA J. DERRICK

47. ORGANIZATION
BCCW/CASEY A/E

48. DATE
12/15/87

49. REVISION DATE(S)

RETURN THIS FORM WHEN COMPLETED TO: OFFICE OF HISTORIC PRESERVATION
P.O. BOX 176
JEFFERSON CITY, MISSOURI 65102

IF ADDITIONAL SPACE IS NEEDED, ATTACH SEPARATE SHEET(S) TO THIS FORM

35. Plan Shape

RECTANGULAR	SQUARE	L-SHAPED	T-SHAPED	U-SHAPED
GREEK CROSS	LATIN CROSS	CIRCULAR	OCTAGONAL	IRREGULAR

36. Changes - Addition ____
Alteration 1965 converted to Bank offices
Moved ____

37. Apparent Condition - Exterior: (X)Excellent
( )Good
( )Fair
( )Deteriorated
( )Ruins
( )No Visible Remains
Interior: (X) Excellent
( )Good
( )Fair
( )Deteriorated
( )Ruins
( )No Visible Remains

38. Rennovation Underway yes( ) no(X)
Preservation Underway yes( ) no( )
Future Plans for Property ____

39. Endangered yes( ) no(X) By What ? ____

40. (N.A.)
41. Distance From Road 12 Frontage on Road 50

42. Further Description of Important Features:
very nice decorative brickwork along top & above windows

43. Is this property associated with persons, events, development, movements, etc., significant to the history of the community, state, or nation ?
Briefly Explain: typical 1890s business block

44. Description of Environment and Outbuildings:
Is property integrally associated with any vistas, parks, landscapes ? yes( ) no(X) If yes, explain: ____

Environment - (X)Densely Built UP
( )Scattered Development
( )Open Land
Surrounding Buildings - (X)Similar Period
( )Later Period ( )Earlier Period
( )Institutional ( )Commercial
( )Industrial ( )Residential
( )Other ____
Property is prominent within environment - yes( ) no(X)

45. Documentation:
Indicate what legal records, county histories, maps, etc., were used to document facts about the property:
( )Court Records (chain of title ro abstract, etc.)
( )County Histories
( )Old Photographs - Location ____
Approx. Date ____
( )Newspaper Clippings - Location ____
Date ____
(X)City Directories - Location ____
(X)Maps (plats, atlases) - Location ____
(X)Other Interview with Mrs. Kersey

46. Prepared By: R. Smith Phone: 781-6171
47. Organization: Missouri Southern State College
48. Date 10-25
49. Date of Revision ____

Any Other Comments or Observations:

43 JP AS 003-140

JOPLIN HISTORIC SURVEY - INVENTORY SHEET

1. Inventory Number 156 (N.A.)
2. County Jasper
3. (N.A.)
4. Present Local Name(s) or Designation(s): 1st State Bank Computer Offices
5. Other Historic Name(s) or Event(s): Haughton Block

6. Specific Location - Street Address: 824-826 Main
7. City Joplin State Missouri
8. Description of Location: Sketch the plan of the structure; indicate outbuildings and relationships to street; place X at main entrance, show porches, lightly shade one-story elements

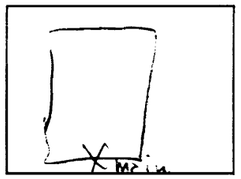

9. (N.A.)
10. Site ( ) Building (X) Structure ( ) Object ( )
11. (N.A.)
12. (N.A.)
13. Part of Proposed District ? yes(X) no( )
14. (N.A.)
15. Name of Proposed District Joplin Downtown

16. Thematic Catagory - Commercial (X) Railroad ( )
Mining ( ) Other ( )
17. Date of Construction between 1891 & 1894
Period of Construction (N.A.)
Cost of Construction ____
18. Overall Architectural Aspect:
Style (N.A.)
- Is this type of structure common in the area now ? yes( ) no( )
- Was this type of structure common in the area in the past? yes( ) no( )
19. Architect or Designer ____
20. Contractor/Builder ____
21. Original Use wholesale produce, grocery, and hotel
Subsequent Use Bank offices
22. Present Use - First Floor Computer Offices
Other Floors Storage
23. Present Ownership - Public (X) Private ( )
24. Original Owner ____
Present Owner First State Bank
Address/Phone ____
25. Accessibility - Open to Public yes(X) no( )
Restricted yes( ) no( )
26. Local Contact Person or Organization :
Levita Kersey Phone: 623-8800
27. (N.A.)

28. Number of Stories - 1( ) 2(X) 3( ) 4( ) ____
29. Basement - Full ( ) Crawl Space ( ) Partial ( )
None (X)

30. Foundation Type -

ASHLAR STONE	RUSTICATED STONE	RUBBLE STONE
BRICK	CONCRETE BLOCK	COURSED RUBBLE

31. Wall Construction -

HORIZONTAL, ROUND LOG	HEWED LOG	MORTISE AND TENON FRAME
WOOD FRAME	BRICK BEARING-WALL	STONE BEARING-WALL
PLANKWALL FRAMING	HORIZONTAL PLANKS	VERTICAL PLANKS
( ) OTHER	( ) IRON FRAME ( ) IRON FRONT ( ) STEEL FRAME W/ CURTAIN WALLS	

32. Roof Type -

GABLE	STEPPED GABLE	PARAPET GABLE	HIPPED GABLE	HIP, with GABLET	TRUNCATED HIP	HIP
MANSARD	BELL-CAST MANSARD	SALTBOX	SAWTOOTH	MONITOR	FLAT	SHED

Roof Trim -



Multiple Roof Forms-Towers ( ) Metal Cresting ( )
Cupola ( ) Finials ( )
Other ( ) _____

Chimney - Straddle Ridge ( ) Center ( )
Front Slope ( ) Side ( )
Side Slope ( ) Back Slope ( )
Interior ( ) Exterior ( )

33. Number of Bays - Front _____ Side _____
34. Wall Treatment:

Stone

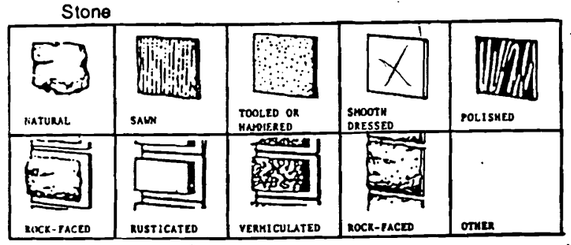

Stone Treatment

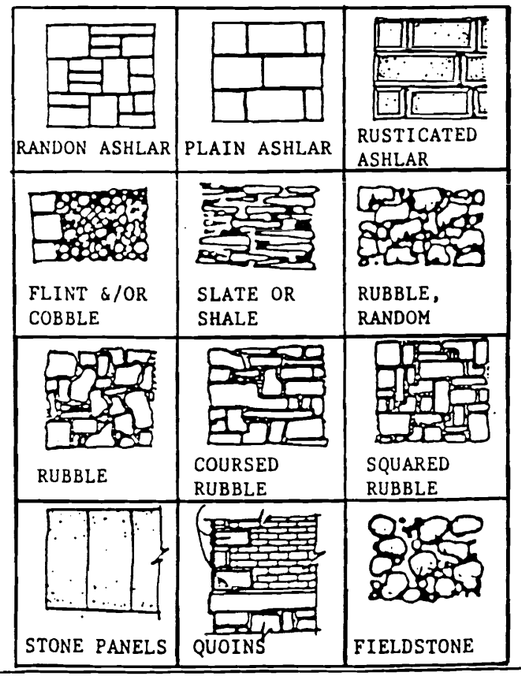

Brick Patterns - Color Brick or orange

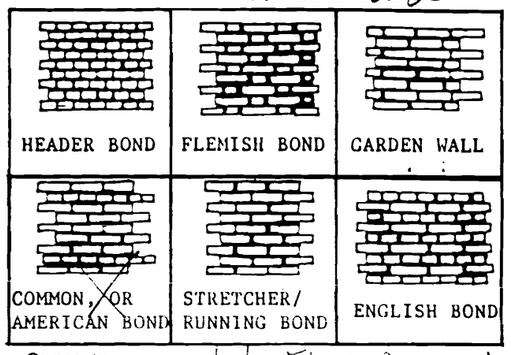

Concrete 1st Floor Stuccoing brick

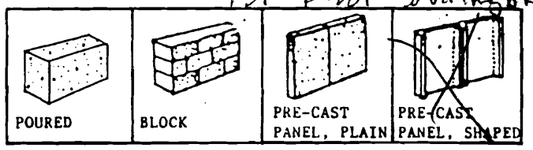

Metal

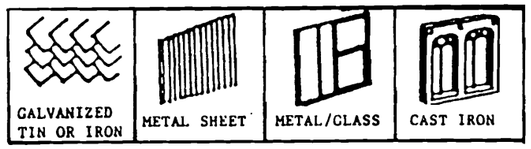

Composition Tile

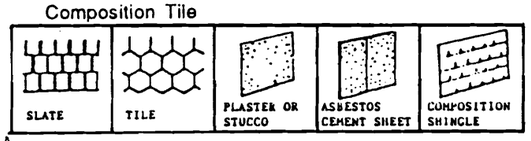

NA Wood - Painted Color _____

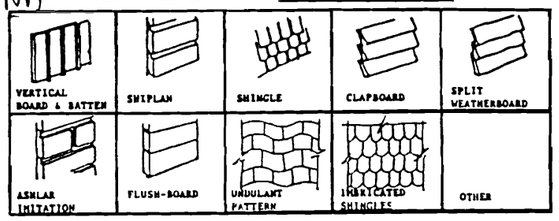

None Dormers:
Hipped( ) Decorated( ) Facade( ) Sides( ) Rear( )



Windows - Painted Color _____

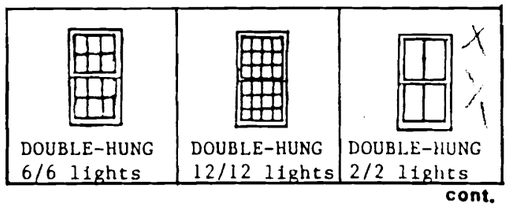

cont.



Surrounds - Plain (X) Decorated (X) Arch (X)
Pediment ( ) Shaped Lintel (X)
Placement - Regular ( ) Irregular ( )
Projecting Bays or Oriels ( )
Stained Glass yes( ) no( )
Modern Storm Windows yes(X) no( )

Doors:
Straight ( ) Arched ( ) Plain ( ) Decorated ( )
Modern Storm Doors yes(X) no( )
Typical Storefront yes( ) no( )
Unusual Treatment Limited access storefront

Window and Door Treatments



Building Form Treatments

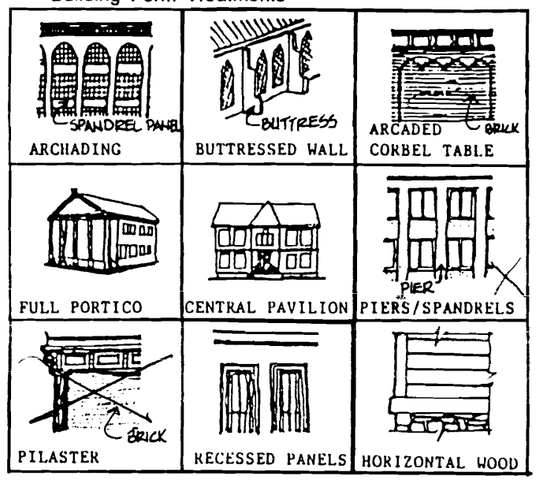

Miscellaneous

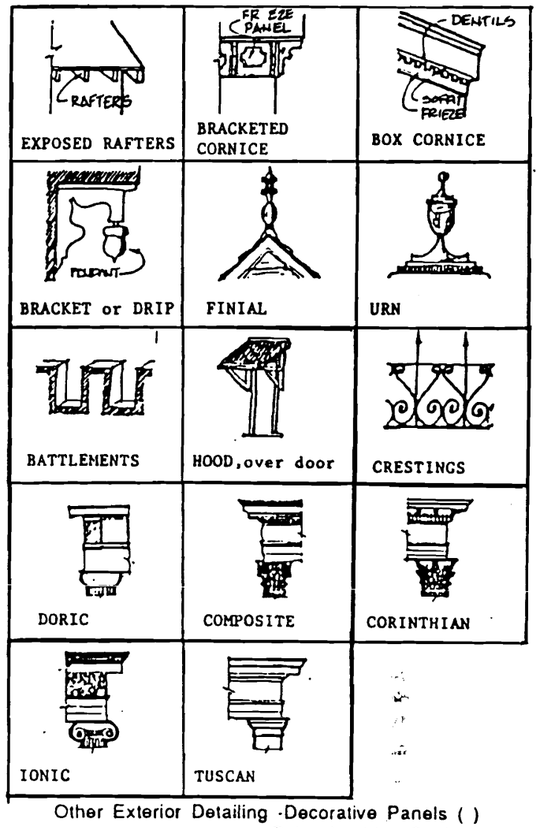

Other Exterior Detailing -Decorative Panels ( )
Balconies ( ) Quoins ( )
Date Stone ( ) Porch ( )
String or Belt Course ( )

- Where were the materials used for construction obtained: (i.e. Local brick-yards, quarries, out-of-state suppliers, etc.)

_____

_____

JP-115-006

MISSOURI OFFICE OF HISTORIC PRESERVATION
ARCHITECTURAL/HISTORIC INVENTORY SURVEY FORM

1. NO. 91

2. COUNTY JASPER

3. LOCATION OF NEGATIVES POST ART MEMORIAL LIB.

4. PRESENT LOCAL NAME(S) OR DESIGNATION(S) JOPLIN SHARPENING SERVICE

5. OTHER NAME(S)

6. SPECIFIC LEGAL LOCATION
TOWNSHIP___ RANGE___ SECTION___
IF CITY OR TOWN, STREET ADDRESS
825 MAIN

7. CITY OR TOWN JOPLIN IF RURAL, VICINITY

8. DESCRIPTION OF LOCATION

9. COORDINATES UTM
LAT
LONG

10. SITE( ) STRUCTURE( )
BUILDING(X) OBJECT( )

11. ON NATIONAL REGISTER YES( ) NO (X)

12. IS IT ELIGIBLE YES(X) NO( )

13. PART OF ESTAB. DISTRICT YES( ) NO(X)

14. DISTRICT POTENTIAL YES(X) NO( )

15. NAME OF ESTABLISHED DISTRICT

16. THEMATIC CATEGORY COMMERCIAL

17. DATE(S) OR PERIOD 1922 (?)

18. STYLE OR DESIGN COMMERCIAL

19. ARCHITECT OR ENGINEER

20. CONTRACTOR OR BUILDER

21. ORIGINAL USE, IF APPARENT RESTAURANTS

22. PRESENT USE STORAGE

23. OWNERSHIP PUBLIC ( ) PRIVATE (X)

24. OWNER'S NAME AND ADDRESS IF KNOWN

25. OPEN TO PUBLIC YES(X) NO ( )

26. LOCAL CONTACT PERSON OR ORGANIZATION
ROLLA STEPHENS
623-8511

27. OTHER SURVEY IN WHICH INCLUDED
NONE

28. NO.OF STORIES 1

29. BASEMENT YES( ) NO (X)

30. FOUNDATION MATERIAL

31. WALL CONSTRUCTION WOOD FRAME

32. ROOF TYPE & MATERIAL FLAT

33. NO. OF BAYS FRONT SIDE

34. WALL TREATMENT STUCCO

35. PLAN SHAPE L-SHAPED

36. CHANGES (EXPLAIN IN NO.42) ADDITION( ) ALTERED (X) MOVED ( )

37. CONDITION INTERIOR EXTERIOR

38. PRESERVATION UNDERWAY YES( ) NO(X)

39. ENDANGERED BY WHAT YES ( ) NO(X)

40. VISIBLE FROM PUBLIC ROAD YES(X) NO( )

41. DISTANCE FROM AND FRONTAGE ON ROAD 10/20

42. FURTHER DESCRIPTION OF IMPORTANT FEATURES

43. HISTORY AND SIGNIFICANCE

44. DESCRIPTION OF ENVIRONMENT AND OUTBUILDINGS

45. SOURCES OF INFORMATION

46. PREPARED BY LAURA J. DERRICK

47. ORGANIZATION BCCW/CASEY A/E

RETURN THIS FORM WHEN COMPLETED TO: OFFICE OF HISTORIC PRESERVATION
P.O. BOX 176
JEFFERSON CITY, MISSOURI 65102

IF ADDITIONAL SPACE IS NEEDED, ATTACH SEPARATE SHEET(S) TO THIS FORM

48. DATE 12/15/87

49. REVISION DATE(S)

35. Plan Shape

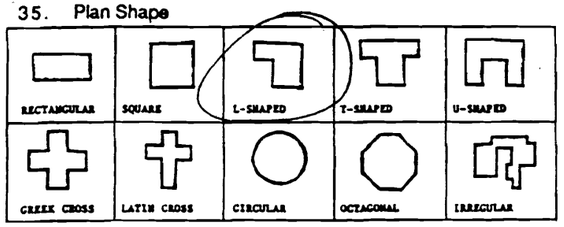

36. Changes - Addition _____
Alteration _____
Moved _____

37. Apparent Condition - Exterior: ( )Excellent
( )Good
(X)Fair
( )Deteriorated
( )Ruins
( )No Visible Remains

Interior: ( ) Excellent
( )Good
(X)Fair
( )Deteriorated
( )Ruins
( )No Visible Remains

38. Rennovation Underway yes( ) no(X)
Preservation Underway yes( ) no(X)
Future Plans for Property SAME

39. Endangered yes(X) no( ) By What ? _____

40. (N.A.)
41. Distance From Road 10 Frontage on Road 20'

42. Further Description of Important Features:

43. Is this property associated with persons, events, development, movements, etc., significant to the history of the community, state, or nation ?
Briefly Explain:

44. Description of Environment and Outbuildings:
Is property integrally associated with any vistas, parks, landscapes ? yes( ) no(X) If yes, explain:

Environment - (X)Densely Built UP
( )Scattered Development
( )Open Land

Surrounding Buildings - (X)Similar Period
( )Later Period ( )Earlier Period
( )Institutional (X)Commercial
( )Industrial ( )Residential
( )Other _____

Property is prominent within environment - yes( ) no(X)

45. Documentation:
Indicate what legal records, county histories, maps, etc., were used to document facts about the property:
( )Court Records (chain of title ro abstract, etc.)
( )County Histories
( )Old Photographs - Location _____
Approx. Date _____
( )Newspaper Clippings - Location _____
Date _____
(X)City Directories - Location _____
(X)Maps (plats, atlases) - Location _____
( )Other _____

46. Prepared By: D. MILLER Phone: _____
47. Organization: _____
48. Date 11/12/87
49. Date of Revision _____

Any Other Comments or Observations:

SMALL LITTLE SHACKS USED FOR STORAGE

city directories list this address as various restaurants back to 1923.

9 | JP AS 003-141

JOPLIN HISTORIC SURVEY - INVENTORY SHEET

1. Inventory Number 200 (N.A.)
2. County Jasper
3. (N.A.)
4. Present Local Name(s) or Designation(s):
JOPLIN SHARPENING SERVICE
5. Other Historic Name(s) or Event(s):

6. Specific Location - Street Address:
825 MAIN
7. City Joplin State Missouri
8. Description of Location:
Sketch the plan of the structure; indicate out-buildings and relationships to street; place X at main entrance, show porches, lightly shade one-story elements

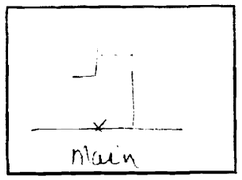

9. (N.A.)
10. Site ( ) Building (X) Structure ( ) Object ( )
11. (N.A.)
12. (N.A.)
13. Part of Proposed District ? yes(X) no( )
14. (N.A.)
15. Name of Proposed District Joplin_Downtown

16. Thematic Catagory - Commercial (X) Railroad ( )
Mining ( ) Other ( )
17. Date of Construction 1922?
Period of Construction (N.A.)
Cost of Construction _____
18. Overall Architectural Aspect:
Style (N.A.)
- Is this type of structure common in the area now ?
yes( ) no( )
- Was this type of structure common in the area in the past? yes( ) no(X)
19. Architect or Designer _____
20. Contractor/Builder _____
21. Original Use miscellaneous restaurants.
Subsequent Use _____
22. Present Use - First Floor STORAGE
Other Floors _____
23. Present Ownership - Public ( ) Private (X)
24. Original Owner _____
Present Owner 121 FLORIDA
Address/Phone _____
25. Accessibility - Open to Public yes( ) no(X)
Restricted yes(X) no( )
26. Local Contact Person or Organization :
KOLLA STEPHENS Phone: 623-8511
27. (N.A.) Realty handles leasing

28. Number of Stories - 1(X) 2( ) 3( ) 4( ) _____
29. Basement - Full ( ) Crawl Space ( ) Partial ( )
None (X)

30. Foundation Type - ?

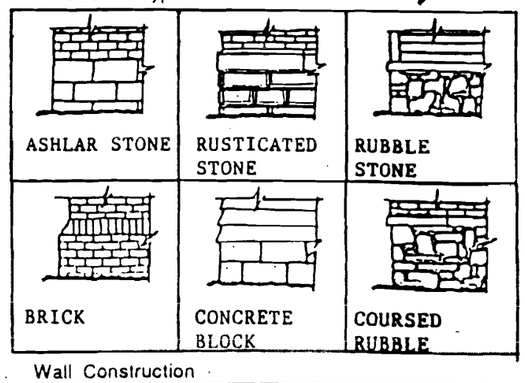

31. Wall Construction

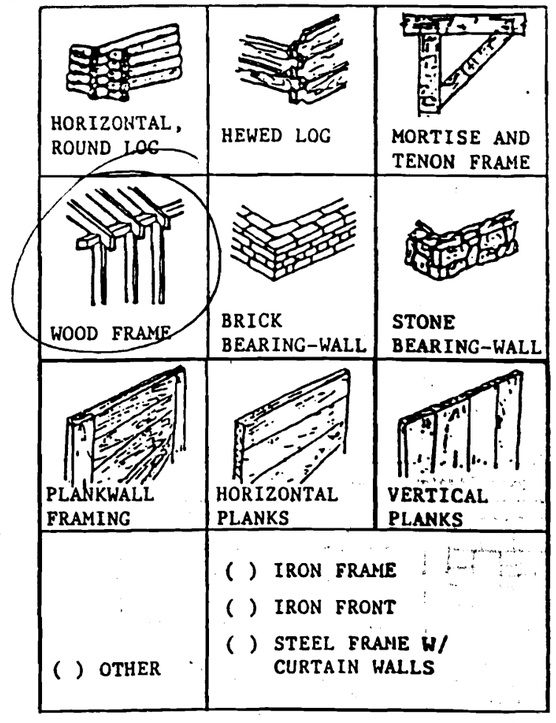

32. Roof Type -

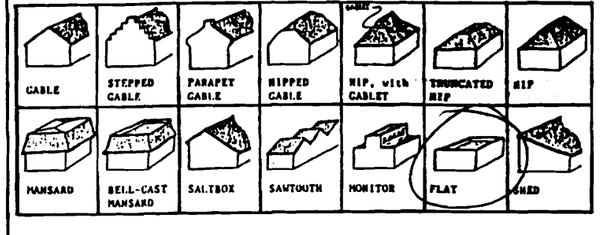

Roof Trim -

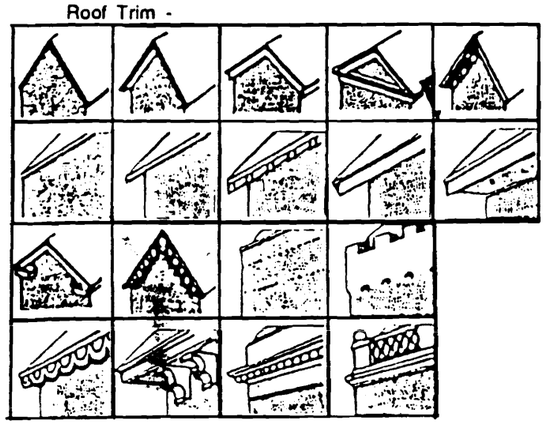

Multiple Roof Forms-Towers ( ) Metal Cresting ( )
Cupola ( ) Finials ( )
Other ( ) _____

Chimney - Straddle Ridge ( ) Center ( )
Front Slope ( ) Side ( )
Side Slope ( ) Back Slope ( )
Interior ( ) Exterior ( )

33. Number of Bays - Front 1 Side _____
34. Wall Treatment:

Stone



Stone Treatment

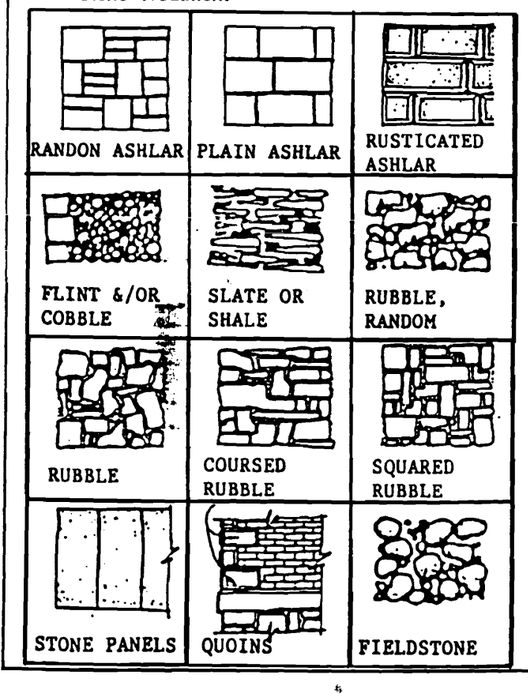

Brick Patterns - Color _____

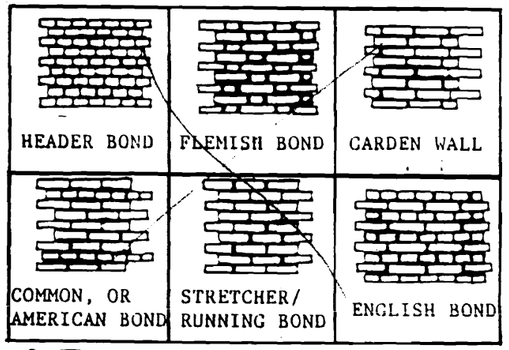

Concrete

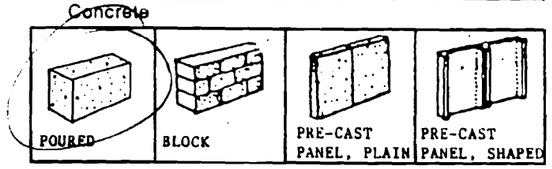

Metal

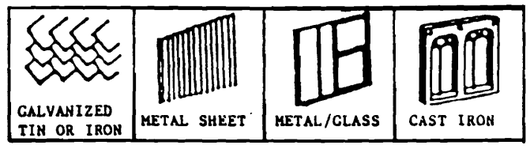

Composition Tile

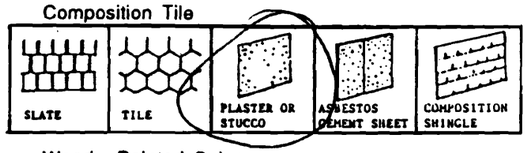

Wood - Painted Color _____

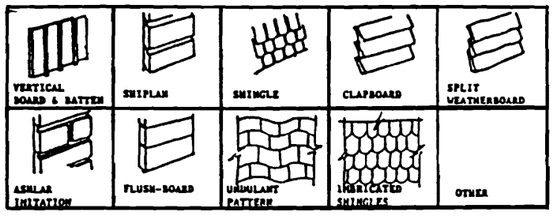

Dormers:
Hipped( ) Decorated( ) Facade( ) Sides( ) Rear( )



Windows - Painted Color NONE

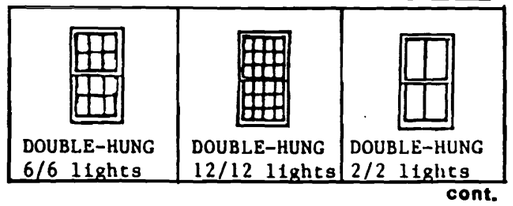

cont.

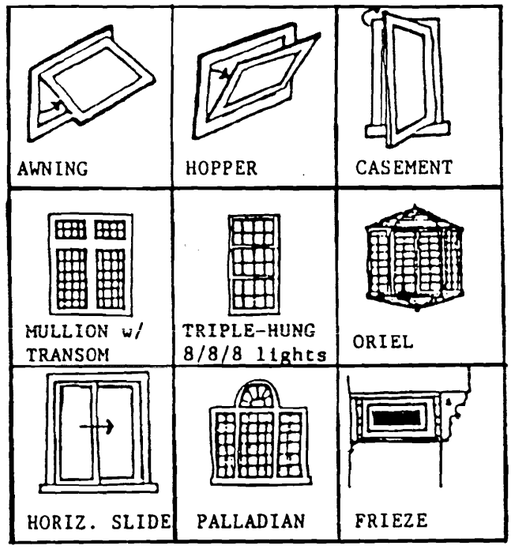

Surrounds - Plain ( ) Decorated ( ) Arch ( )
Pediment ( ) Shaped Lintel ( )
Placement - Regular ( ) Irregular ( )
Projecting Bays or Oriels ( )
Stained Glass yes( ) no( )
Modern Storm Windows yes( ) no( )

Doors:
Straignt ( ) Arched ( ) Plain ( ) Decorated ( )
Modern Storm Doors yes( ) no( )
Typical Storefront yes( ) no( )
Unusual Treatment _____

Window and Door Treatments



Building Form Treatments

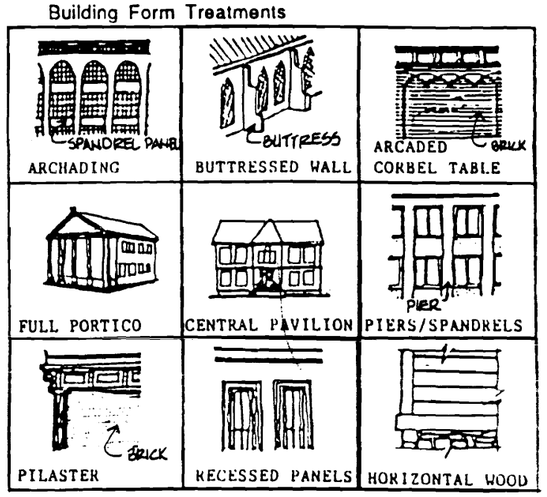

Miscellaneous

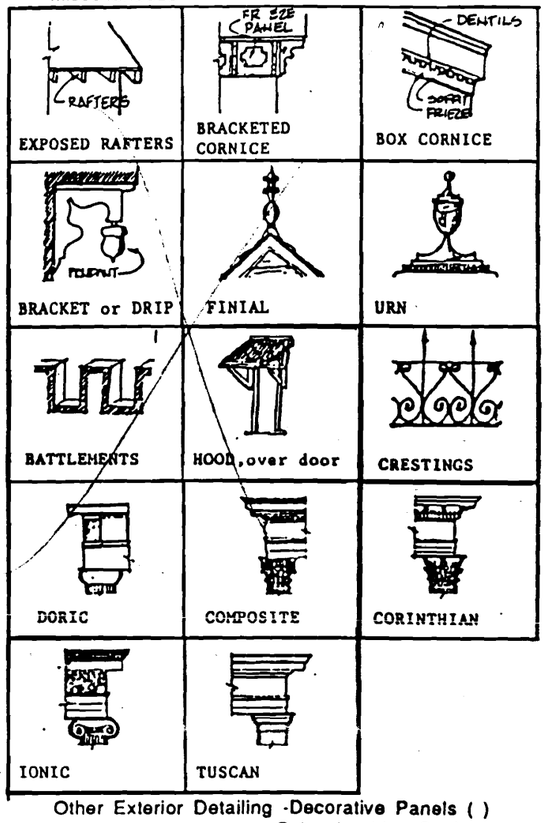

Other Exterior Detailing -Decorative Panels ( )
Balconies ( ) Quoins ( )
Date Stone ( ) Porch ( )
String or Belt Course ( )

- Where were the materials used for construction obtained: (i.e. Local brick-yards, quarries, out-of-state suppliers, etc.)

_____

_____

JP-HS-OC-12

MISSOURI OFFICE OF HISTORIC PRESERVATION
ARCHITECTURAL/HISTORIC INVENTORY SURVEY FORM

1. NO. 92

2. COUNTY JASPER

3. LOCATION OF NEGATIVES POST ART MEMORIAL LIB.

4. PRESENT LOCAL NAME(S) OR DESIGNATION(S)
JOPLIN SHARPENING SERVICE

5. OTHER NAME(S)
PRATT PRINTING/HOME PRINTING

6. SPECIFIC LEGAL LOCATION
TOWNSHIP ___ RANGE ___ SECTION ___
IF CITY OR TOWN, STREET ADDRESS
827 MAIN

7. CITY OR TOWN JOPLIN IF RURAL, VICINITY

8. DESCRIPTION OF LOCATION

9. COORDINATES UTM
LAT
LONG

10. SITE( ) STRUCTURE( )
BUILDING(X) OBJECT( )

11. ON NATIONAL REGISTER YES( ) NO (X)

12. IS IT ELIGIBLE YES(X) NO( )

13. PART OF ESTAB. DISTRICT YES( ) NO(X)

14. DISTRICT POTENTIAL YES(X) NO( )

15. NAME OF ESTABLISHED DISTRICT

16. THEMATIC CATEGORY
COMMERCIAL

17. DATE(S) OR PERIOD
1899 (?)

18. STYLE OR DESIGN
COMMERCIAL

19. ARCHITECT OR ENGINEER

20. CONTRACTOR OR BUILDER

21. ORIGINAL USE, IF APPARENT

22. PRESENT USE
SAW SHARPENING SERVICE

23. OWNERSHIP PUBLIC ( ) PRIVATE (X)

24. OWNER'S NAME AND ADDRESS IF KNOWN

25. OPEN TO PUBLIC YES(X) NO ( )

26. LOCAL CONTACT PERSON OR ORGANIZATION
ROLLA STEPHENS
623-8511

27. OTHER SURVEY IN WHICH INCLUDED
NONE

28. NO.OF STORIES 1

29. BASEMENT YES( ) NO (X)

30. FOUNDATION MATERIAL
CONCRETE

31. WALL CONSTRUCTION
BRICK BEARING

32. ROOF TYPE & MATERIAL
FLAT

33. NO. OF BAYS
FRONT SIDE

34. WALL TREATMENT
BRICK

35. PLAN SHAPE RECTANGLE

36. CHANGES (EXPLAIN IN NO.42) ADDITION( ) ALTERED (X) MOVED ( )

37. CONDITION
INTERIOR GOOD
EXTERIOR GOOD

38. PRESERVATION UNDERWAY YES( ) NO(X)

39. ENDANGERED BY WHAT YES ( ) NO(X)

40. VISIBLE FROM PUBLIC ROAD YES(X) NO( )

41. DISTANCE FROM AND FRONTAGE ON ROAD
10/20

42. FURTHER DESCRIPTION OF IMPORTANT FEATURES

43. HISTORY AND SIGNIFICANCE

44. DESCRIPTION OF ENVIRONMENT AND OUTBUILDINGS

45. SOURCES OF INFORMATION

46. PREPARED BY
LAURA J. DERRICK

47. ORGANIZATION
BCCW/CASEY A/E

RETURN THIS FORM WHEN COMPLETED TO: OFFICE OF HISTORIC PRESERVATION
P.O. BOX 176
JEFFERSON CITY, MISSOURI 65102

IF ADDITIONAL SPACE IS NEEDED, ATTACH SEPARATE SHEET(S) TO THIS FORM

48. DATE 12/15/87

49. REVISION DATE(S)

35. Plan Shape

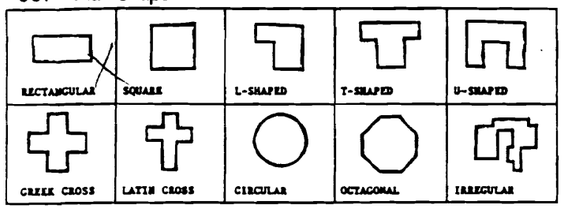

36. Changes - Addition _____
Alteration _____
Moved _____

37. Apparent Condition - Exterior: ( )Excellent
(X)Good
( )Fair
( )Deteriorated
( )Ruins
( )No Visible Remains
Interior: ( ) Excellent
(X)Good
( )Fair
( )Deteriorated
( )Ruins
( )No Visible Remains

38. Rennovation Underway yes( ) no(X)
Preservation Underway yes( ) no(X)
Future Plans for Property _____

39. Endangered yes( ) no(X) By What ? _____

40. (N.A.)
41. Distance From Road 10 Frontage on Road 20'

42. Further Description of Important Features:

43. Is this property associated with persons, events, development, movements, etc., significant to the history of the community, state, or nation ?
Briefly Explain: _____

44. Description of Environment and Outbuildings:
Is property integrally associated with any vistas, parks, landscapes ? yes( ) no(X) If yes, explain: _____

Environment - (X)Densely Built UP
( )Scattered Development
( )Open Land
Surrounding Buildings - (X)Similar Period
( )Later Period ( )Earlier Period
( )Institutional (X)Commercial
( )Industrial ( )Residential
( )Other _____
Property is prominent within environment - yes( ) no(X)

45. Documentation:
Indicate what legal records, county histories, maps, etc., were used to document facts about the property:
( )Court Records (chain of title ro abstract, etc.)
( )County Histories
( )Old Photographs - Location _____
Approx. Date _____
( )Newspaper Clippings - Location _____
Date _____
(X)City Directories - Location _____
(X)Maps (plats, atlases) - Location _____
( )Other _____

46. Prepared By: D. MILLER Phone: _____
47. Organization: _____
48. Date 11/12/87
49. Date of Revision _____

Any Other Comments or Observations:

TIN CEILINGS

Identical building in shape + size to this is shown on the 1900 map as a plumber. By 1905, it is Pratt Printing. Throughout the 1920s + 1930s, it is Home Printing. I assume this is the same building, although it may have a remodeled front.

L.S.

92 JP-AS-003-412

JOPLIN HISTORIC SURVEY - INVENTORY SHEET

1. Inventory Number 190 (N.A.)__
2. County __Jasper____
3. (N.A.)
4. Present Local Name(s) or Designation(s): JOPLIN SHARPENING SERVICE
5. Other Historic Name(s) or Event(s): Pratt Printing; Home Printing

6. Specific Location - Street Address: 827 MAIN
7. City __Joplin_____ State __Missouri_____
8. Description of Location: Sketch the plan of the structure; indicate outbuildings and relationships to street; place X at main entrance, show porches, lightly shade one-story elements

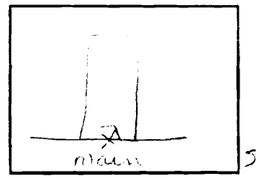

9. (N.A.)
10. Site ( ) Building (X) Structure ( ) Object ( )
11. (N.A.)
12. (N.A.)
13. Part of Proposed District ? yes(X) no( )
14. (N.A.)
15. Name of Proposed District __Joplin_Downtown___

16. Thematic Catagory - Commercial (X) Railroad ( )
Mining ( ) Other ( )_____
17. Date of Construction 1899? (See note)
Period of Construction __(N.A.)_____
Cost of Construction _____
18. Overall Architectural Aspect:
Style __(N.A.)_____
- Is this type of structure common in the area now ? yes(X) no( )
- Was this type of structure common in the area in the past? yes(X) no( )
19. Architect or Designer _____
20. Contractor/Builder _____
21. Original Use _____
Subsequent Use _____
22. Present Use - First Floor SAW SHARP SERVICE
Other Floors _____
23. Present Ownership - Public ( ) Private ( )
24. Original Owner _____
Present Owner IN FLORIDA
Address/Phone _____
25. Accessibility - Open to Public yes(X) no( )
Restricted yes( ) no(X)
26. Local Contact Person or Organization : Lola Stephens Phone: 623-8511
27. (N.A.) Realty handles leasing

28. Number of Stories - 1(X) 2( ) 3( ) 4( ) _____
29. Basement - Full ( ) Crawl Space ( ) Partial ( )
None (X)

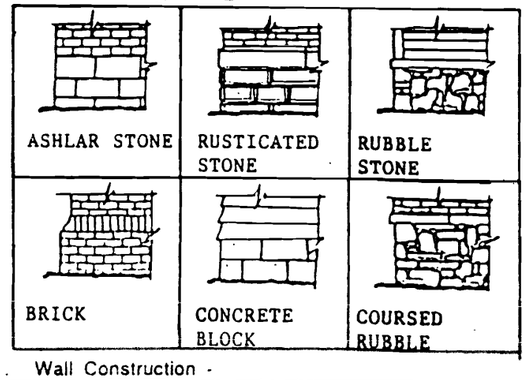

31. Wall Construction -

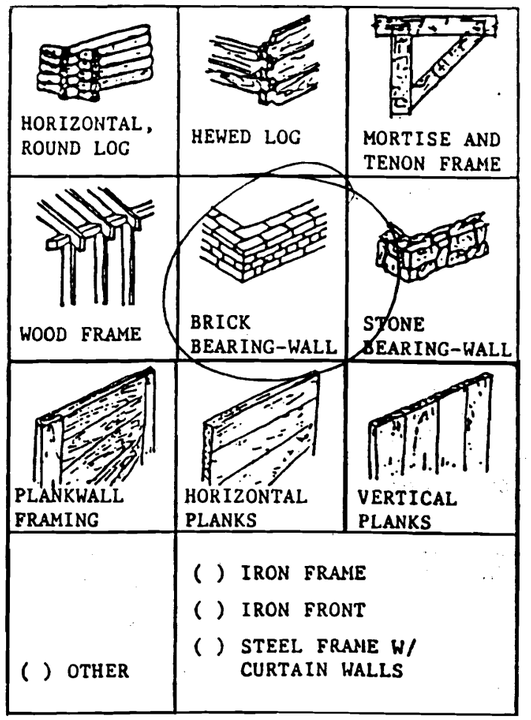

32. Roof Type -

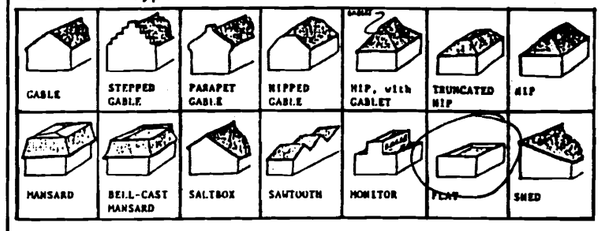

Roof Trim -

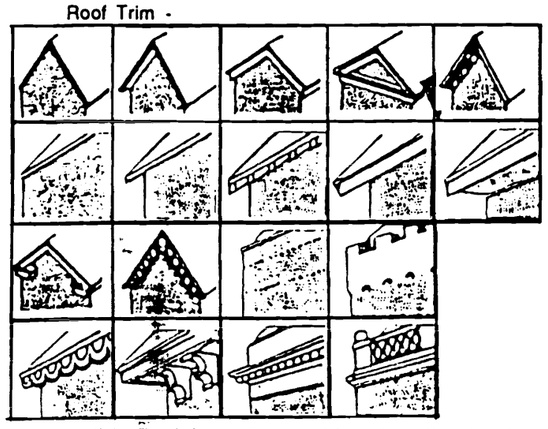

Multiple Roof Forms-Towers ( ) Metal Cresting ( )
Cupola ( ) Finials ( )
Other ( ) _____

Chimney - Straddle Ridge ( ) Center ( )
Front Slope ( ) Side ( )
Side Slope ( ) Back Slope ( )
Interior ( ) Exterior ( )

33. Number of Bays - Front 1 Side 0
34. Wall Treatment:

Stone

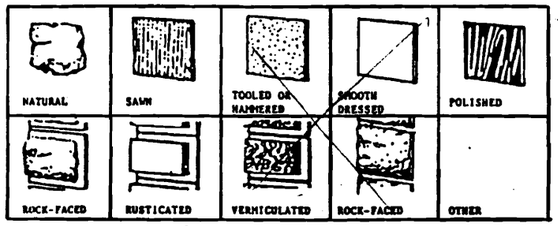

Stone Treatment



Brick Patterns - Color _____

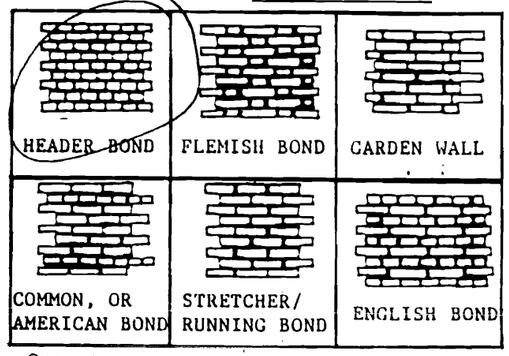

Concrete

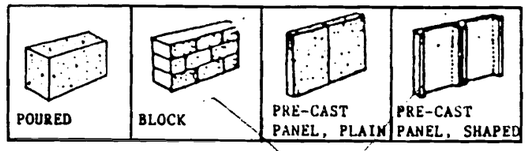

Metal

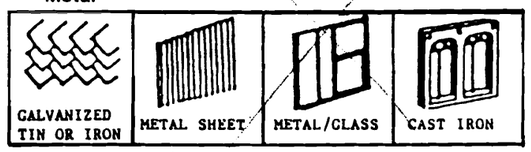

Composition Tile

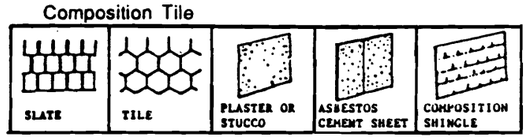

Wood - Painted Color _____

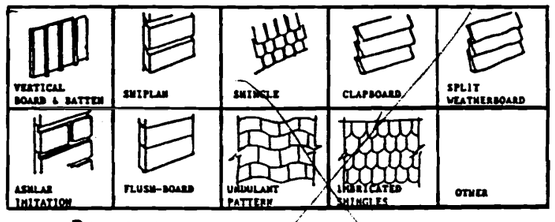

Dormers:
Hipped( ) Decorated( ) Facade( ) Sides( ) Rear( )

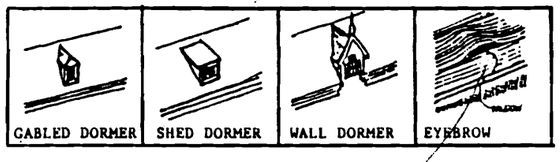

Windows - Painted Color _____

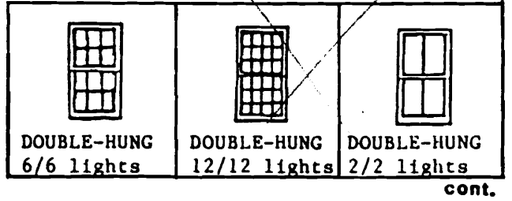

cont.

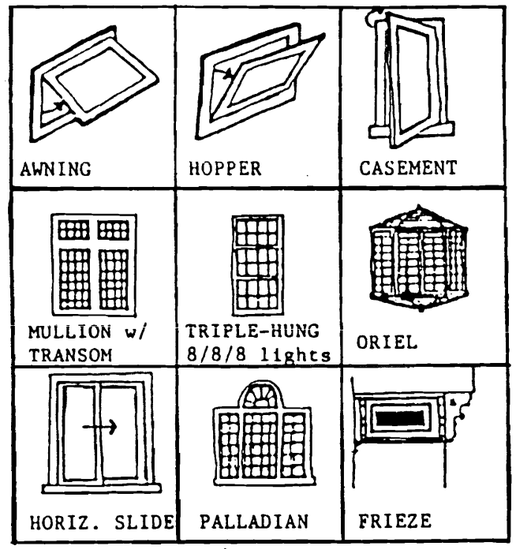

Surrounds - Plain (X) Decorated ( ) Arch ( )
Pediment ( ) Shaped Lintel ( )
Placement - Regular ( ) Irregular ( )
Projecting Bays or Oriels ( )
Stained Glass yes( ) no(X)
Modern Storm Windows yes( ) no(X)

Doors:
Straight (X) Arched ( ) Plain ( ) Decorated ( )
Modern Storm Doors yes( ) no( )
Typical Storefront yes(X) no( )
Unusual Treatment _____

Window and Door Treatments



Building Form Treatments

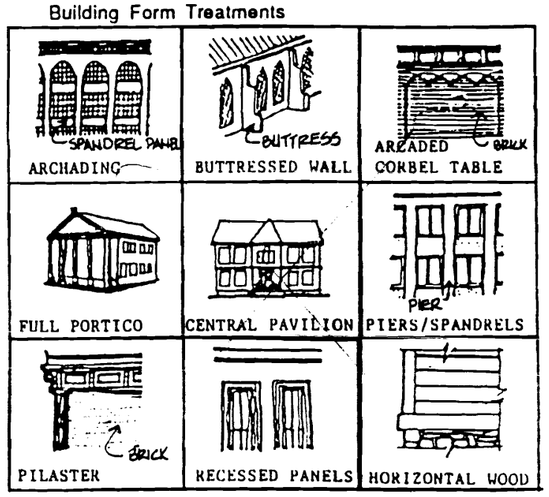

Miscellaneous



Other Exterior Detailing -Decorative Panels ( )
Balconies ( ) Quoins ( )
Date Stone ( ) Porch ( )
String or Belt Course ( )

- Where were the materials used for construction obtained: (i.e. Local brick-yards, quarries, out-of-state suppliers, etc.)

_____

_____

SAW BLADES SHARPENED
CARBIDE OR STEEL
CUTTER & FORM TOOLS GROUND
CARBIDE OR STEEL
CARBIDE SAWS • HAND SAWS
ROUTER BITS • SHAPER BLADES • KNIVES
WE SPECIALIZE IN CARBIDE
HOURS
CLOSED

JP-HS-00? ?13

MISSOURI OFFICE OF HISTORIC PRESERVATION
ARCHITECTURAL/HISTORIC INVENTORY SURVEY FORM

1. NO. 44

2. COUNTY JASPER

3. LOCATION OF NEGATIVES POST ART MEMORIAL LIB.

4. PRESENT LOCAL NAME(S) OR DESIGNATION(S)
JACOB CUKJATI - 1ST STATE BANK

5. OTHER NAME(S)
J.S. HELLEMBACH'S SONS ODD FELLOWS BUILDING

6. SPECIFIC LEGAL LOCATION
TOWNSHIP ___ RANGE ___ SECTION ___
IF CITY OR TOWN, STREET ADDRESS
828 MAIN

7. CITY OR TOWN IF RURAL, VICINITY
JOPLIN

8. DESCRIPTION OF LOCATION

9. COORDINATES UTM
LAT
LONG

10. SITE( ) STRUCTURE( )
BUILDING(X) OBJECT( )

11. ON NATIONAL REGISTER YES( ) NO (X)

12. IS IT ELIGIBLE YES(X) NO( )

13. PART OF ESTAB. DISTRICT YES( ) NO(X)

14. DISTRICT POTENTIAL YES(X) NO( )

15. NAME OF ESTABLISHED DISTRICT

16. THEMATIC CATEGORY
COMMERCIAL

17. DATE(S) OR PERIOD
1894

18. STYLE OR DESIGN
COMMERCIAL

19. ARCHITECT OR ENGINEER

20. CONTRACTOR OR BUILDER

21. ORIGINAL USE, IF APPARENT
COULTER'S DRUGS/HALL

22. PRESENT USE
CPA OFFICE/STORAGE

23. OWNERSHIP PUBLIC ( ) PRIVATE (X)

24. OWNER'S NAME AND ADDRESS IF KNOWN
1ST STATE BANK
623-7076

25. OPEN TO PUBLIC YES(X) NO ( )

26. LOCAL CONTACT PERSON OR ORGANIZATION
JACOB CUKJATI
623-7076

27. OTHER SURVEY IN WHICH INCLUDED
NONE

28. NO.OF STORIES 3

29. BASEMENT YES( ) NO (X)

30. FOUNDATION MATERIAL

31. WALL CONSTRUCTION
BRICK BEARING

32. ROOF TYPE & MATERIAL
FLAT

33. NO. OF BAYS
FRONT SIDE

34. WALL TREATMENT
BRICK/SHEET METAL

35. PLAN SHAPE RECTANGLE

36. CHANGES (EXPLAIN IN NO.42) ADDITION( ) ALTERED (X) MOVED ( )

37. CONDITION
INTERIOR
EXTERIOR GOOD

38. PRESERVATION UNDERWAY YES( ) NO(X)

39. ENDANGERED BY WHAT YES ( ) NO(X)

40. VISIBLE FROM PUBLIC ROAD YES(X) NO( )

41. DISTANCE FROM AND FRONTAGE ON ROAD
10/25

42. FURTHER DESCRIPTION OF IMPORTANT FEATURES
WINDOWS HAVE BEEN INFILLED, MAIN LEVEL CHANGED TO ALUMINUM STOREFRONT. COPING AT TOP OF ROOF REMOVED.

43. HISTORY AND SIGNIFICANCE

44. DESCRIPTION OF ENVIRONMENT AND OUTBUILDINGS

45. SOURCES OF INFORMATION

46. PREPARED BY
LAURA J. DERRICK

47. ORGANIZATION
BCCW/CASEY A/E

RETURN THIS FORM WHEN COMPLETED TO: OFFICE OF HISTORIC PRESERVATION
P.O. BOX 176
JEFFERSON CITY, MISSOURI 65102

IF ADDITIONAL SPACE IS NEEDED, ATTACH SEPARATE SHEET(S) TO THIS FORM

48. DATE 12/15/87

49. REVISION DATE(S)

35. Plan Shape

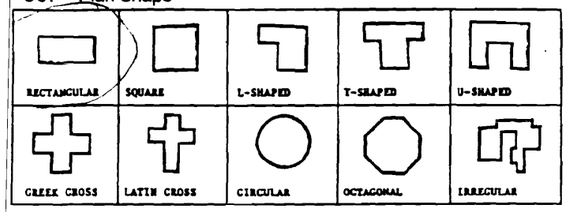

36. Changes - Addition _____
Alteration _____
Moved _____

37 Apparent Condition - Exterior: ( )Excellent
(X)Good
( )Fair
( )Deteriorated
( )Ruins
( )No Visible Remains

Interior: ( ) Excellent
( )Good
( )Fair
( )Deteriorated
( )Ruins
( )No Visible Remains

38. Rennovation Underway yes( ) no( )
Preservation Underway yes( ) no( )
Future Plans for Property _____

39. Endangered yes( ) no( ) By What ? _____

40. (N.A.)
41. Distance From Road 10' Frontage on Road 25'

42. Further Description of Important Features:

43. Is this property associated with persons, events, development, movements, etc., significant to the history of the community, state, or nation ?
Briefly Explain: _____

44. Description of Environment and Outbuildings:
Is property integrally associated with any vistas, parks, landscapes ? yes( ) no( ) If yes, explain: _____

Environment - (X)Densely Built UP
( )Scattered Development
( )Open Land

Surrounding Buildings - (X)Similar Period
( )Later Period ( )Earlier Period
( )Institutional ( )Commercial
( )Industrial ( )Residential
( )Other _____

Property is prominent within environment - yes( ) no( )

45. Documentation:
Indicate what legal records, county histories, maps, etc., were used to document facts about the property:
( )Court Records (chain of title ro abstract, etc.)
( )County Histories
( )Old Photographs - Location _____
Approx. Date _____
( )Newspaper Clippings - Location _____
Date _____
(X)City Directories - Location _____
( )Maps (plats, atlases) - Location _____
( )Other _____

46. Prepared By: R. E. Smith Phone: 81-6171
47. Organization: Missouri Southern State College
48. Date _____
49. Date of Revision _____

Any Other Comments or Observations:

[illegible]

44 JP-AS-003-143

JOPLIN HISTORIC SURVEY - INVENTORY SHEET

1. Inventory Number 159 (N.A.)
2. County Jasper X
3. (N.A.)
4. Present Local Name(s) or Designation(s): Jacob Cukjati 1st State Bank
5. Other Historic Name(s) or Event(s): J.S. Hellembachs Sons Odd Fellows [illegible]

6. Specific Location - Street Address: 828 Main St.
7. City Joplin State Missouri
8. Description of Location: Sketch the plan of the structure; indicate outbuildings and relationships to street; place X at main entrance, show porches, lightly shade one-story elements

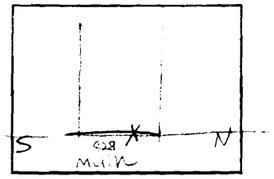

9. (N.A.)
10. Site ( ) Building (X) Structure ( ) Object ( )
11. (N.A.)
12. (N.A.)
13. Part of Proposed District ? yes(X) no( )
14. (N.A.)
15. Name of Proposed District Joplin Downtown

16. Thematic Catagory - Commercial ( ) Railroad ( ) Mining ( ) Other ( )
17. Date of Construction 1894
Period of Construction (N.A.)
Cost of Construction _____
18. Overall Architectural Aspect:
Style (N.A.)
- Is this type of structure common in the area now ? yes( ) no( )
- Was this type of structure common in the area in the past? yes(X) no( )
19. Architect or Designer _____
20. Contractor/Builder _____
21. Original Use Couchers Drugs & Lodge Hall
Subsequent Use drug store, offices
22. Present Use - First Floor CPA Office
Other Floors Storage
23. Present Ownership - Public ( ) Private (X)
24. Original Owner J.S. Hellembach
Present Owner 1st State Bank
Address/Phone 623 7076
25. Accessibility - Open to Public yes(X) no( )
Restricted yes( ) no( )
26. Local Contact Person or Organization : Jacob Cukjati Phone: 623 7076
27. (N.A.)

28. Number of Stories - 1( ) 2( ) 3(X) 4( ) _____
29. Basement - Full ( ) Crawl Space ( ) Partial ( ) None (X)

30. Foundation Type -

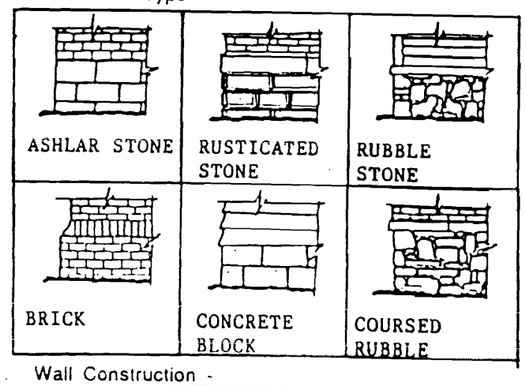

31. Wall Construction -

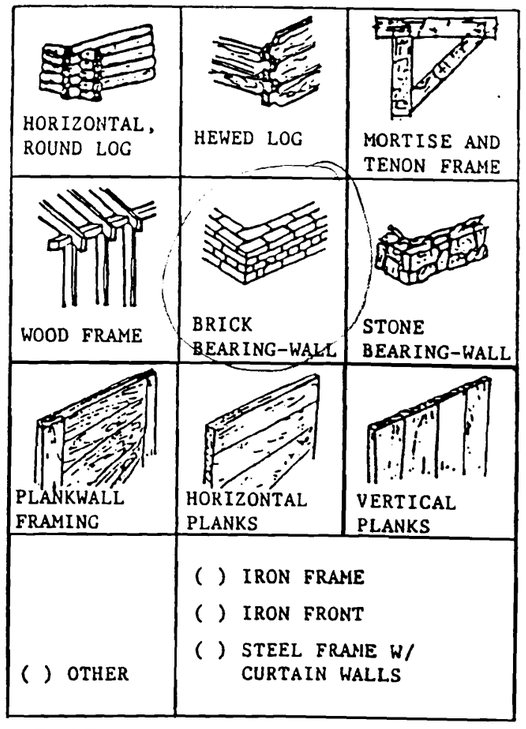

32. Roof Type -

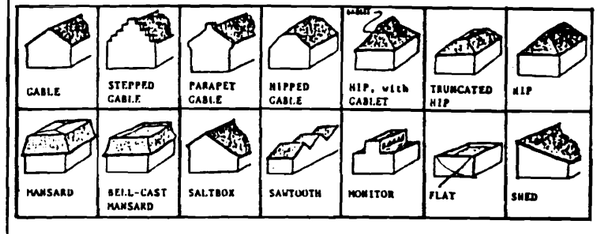

Roof Trim -



Multiple Roof Forms-Towers ( ) Metal Cresting ( )
Cupola ( ) Finials ( )
Other ( ) _____

Chimney - Straddle Ridge ( ) Center ( )
Front Slope ( ) Side ( )
Side Slope ( ) Back Slope ( )
Interior ( ) Exterior ( )

33. Number of Bays - Front _____ Side _____
34. Wall Treatment:

Stone



Stone Treatment

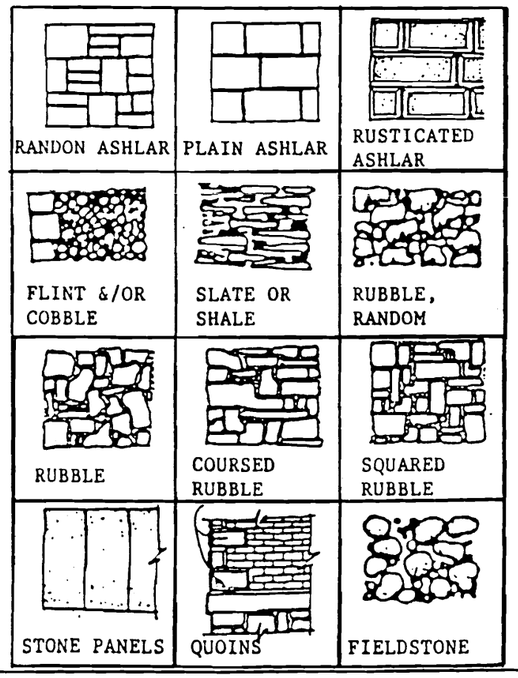

Brick Patterns - Color _____

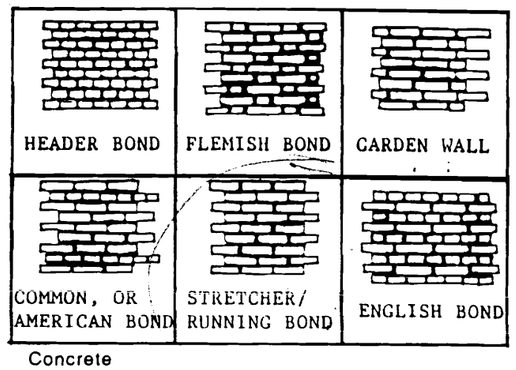

Concrete

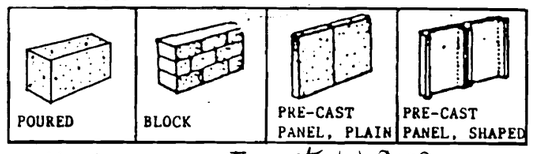

Metal on Front 1st floor

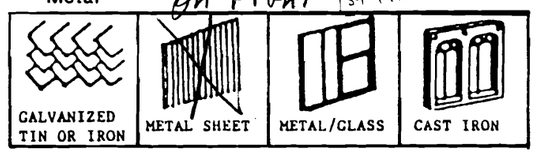

Composition Tile

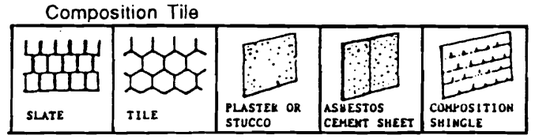

Wood - Painted Color _____

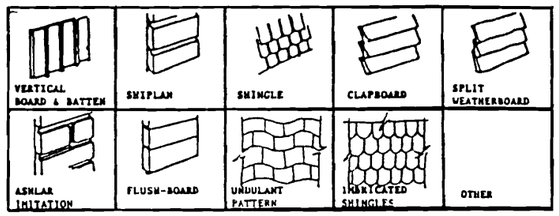

Dormers:
Hipped( ) Decorated( ) Facade( ) Sides( ) Rear( )



Windows - Painted Color _____

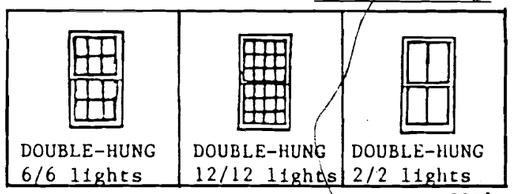

cont.



Surrounds - Plain ( ) Decorated ( ) Arch ( )
Pediment ( ) Shaped Lintel ( )
Placement - Regular (X) Irregular ( )
Projecting Bays or Oriels ( )
Stained Glass yes( ) no( )
Modern Storm Windows yes( ) no( )

Doors:
Straight ( ) Arched ( ) Plain ( ) Decorated ( )
Modern Storm Doors yes( ) no( )
Typical Storefront yes(X) no( )
Unusual Treatment _____

Window and Door Treatments

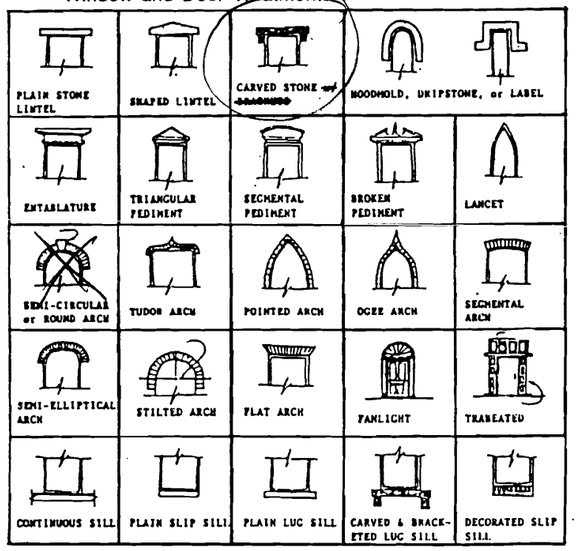

2nd and 3rd story

1st floor

Building Form Treatments

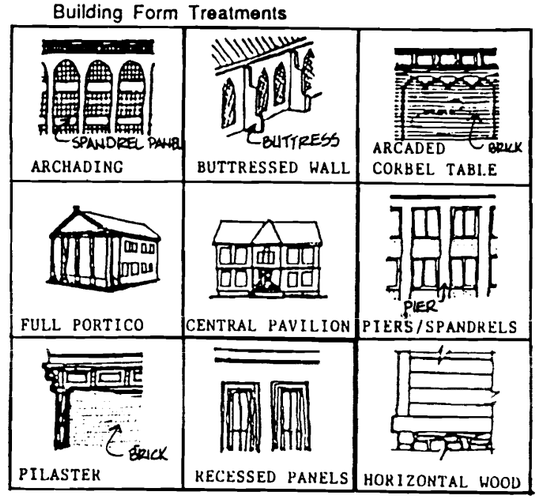

Miscellaneous

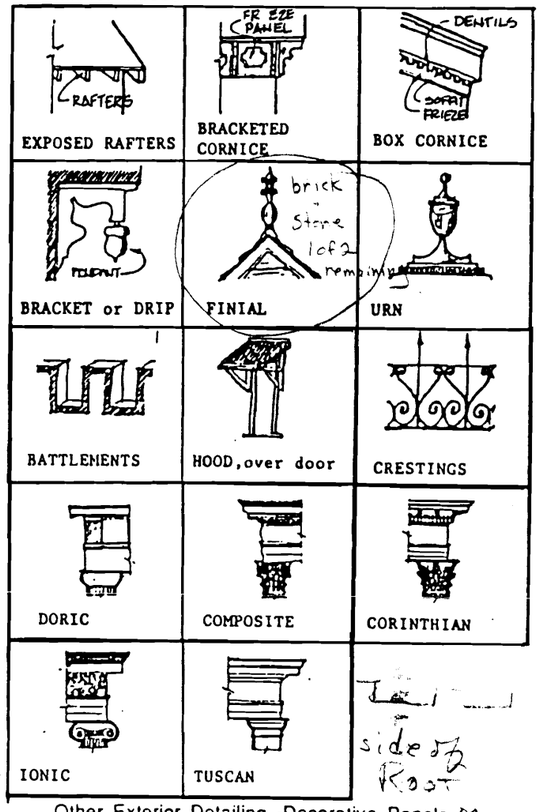

side of Roof

Other Exterior Detailing -Decorative Panels (X)
Balconies ( ) Quoins ( )
Date Stone ( ) Porch ( )
String or Belt Course (X)

- Where were the materials used for construction obtained: (i.e. Local brick-yards, quarries, out-of-state suppliers, etc.)

_____

_____

CLOSED

JP-AS-00-4

MISSOURI OFFICE OF HISTORIC PRESERVATION
ARCHITECTURAL/HISTORIC INVENTORY SURVEY FORM

1. NO. 93

2. COUNTY JASPER

3. LOCATION OF NEGATIVES POST ART MEMORIAL LIB.

4. PRESENT LOCAL NAME(S) OR DESIGNATION(S) MAIN STREET NEWS

5. OTHER NAME(S)

6. SPECIFIC LEGAL LOCATION TOWNSHIP ___ RANGE ___ SECTION ___ IF CITY OR TOWN, STREET ADDRESS 829-833 MAIN

7. CITY OR TOWN JOPLIN IF RURAL, VICINITY

8. DESCRIPTION OF LOCATION

9. COORDINATES LAT LONG UTM

10. SITE( ) BUILDING(X) STRUCTURE( ) OBJECT( )

11. ON NATIONAL REGISTER YES( ) NO (X)

12. IS IT ELIGIBLE YES(X) NO( )

13. PART OF ESTAB. DISTRICT YES( ) NO(X)

14. DISTRICT POTENTIAL YES(X NO( )

15. NAME OF ESTABLISHED DISTRICT

16. THEMATIC CATEGORY COMMERCIAL

17. DATE(S) OR PERIOD 1917 (?)

18. STYLE OR DESIGN COMMERCIAL

19. ARCHITECT OR ENGINEER

20. CONTRACTOR OR BUILDER

21. ORIGINAL USE, IF APPARENT RETAIL

22. PRESENT USE RETAIL

23. OWNERSHIP PUBLIC ( ) PRIVATE (X)

24. OWNER'S NAME AND ADDRESS IF KNOWN C & S RENTALS SPRINGFIELD 833-3677

25. OPEN TO PUBLIC YES(X) NO ( )

26. LOCAL CONTACT PERSON OR ORGANIZATION

27. OTHER SURVEY IN WHICH INCLUDED NONE

28. NO.OF STORIES 1

29. BASEMENT YES( ) NO (X)

30. FOUNDATION MATERIAL CONCRETE

31. WALL CONSTRUCTION BRICK BEARING

32. ROOF TYPE & MATERIAL FLAT

33. NO. OF BAYS FRONT SIDE

34. WALL TREATMENT TILE

35. PLAN SHAPE SQUARE

36. CHANGES (EXPLAIN IN NO.42) ADDITION( ) ALTERED (X) MOVED ( )

37. CONDITION INTERIOR EXTERIOR GOOD

38. PRESERVATION UNDERWAY YES( ) NO(X)

39. ENDANGERED BY WHAT YES ( ) NO(X)

40. VISIBLE FROM PUBLIC ROAD YES(X) NO( )

41. DISTANCE FROM AND FRONTAGE ON ROAD 10/60

42. FURTHER DESCRIPTION OF IMPORTANT FEATURES

43. HISTORY AND SIGNIFICANCE

44. DESCRIPTION OF ENVIRONMENT AND OUTBUILDINGS

45. SOURCES OF INFORMATION

46. PREPARED BY LAURA J. DERRICK

47. ORGANIZATION BCCW/CASEY A/E

RETURN THIS FORM WHEN COMPLETED TO: OFFICE OF HISTORIC PRESERVATION P.O. BOX 176 JEFFERSON CITY, MISSOURI 65102

IF ADDITIONAL SPACE IS NEEDED, ATTACH SEPARATE SHEET(S) TO THIS FORM

48. DATE 12/15/87

49. REVISION DATE(S)

35. Plan Shape

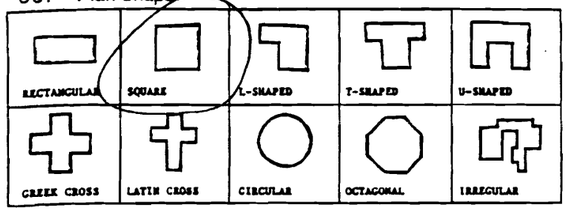

36. Changes - Addition _____
Alteration _____
Moved _____

37. Apparent Condition - Exterior: ( )Excellent
(X)Good
( )Fair
( )Deteriorated
( )Ruins
( )No Visible Remains
Interior: ( ) Excellent
( )Good
( )Fair
( )Deteriorated
( )Ruins
( )No Visible Remains

38. Rennovation Underway yes( ) no(X)
Preservation Underway yes( ) no(X)
Future Plans for Property _____

39. Endangered yes( ) no(X) By What ? _____
CITY PRODUCE

40. (N.A.)

41. Distance From Road 10' Frontage on Road 60'

42. Further Description of Important Features:

43. Is this property associated with persons, events, development, movements, etc., significant to the history of the community, state, or nation ?
Briefly Explain: Most of its significance historically comes in recent years because of conflict between decent citizens & porn officionados

44. Description of Environment and Outbuildings:
Is property integrally associated with any vistas, parks, landscapes ? yes( ) no(X) If yes, explain: _____

Environment - (X)Densely Built UP
( )Scattered Development
( )Open Land
Surrounding Buildings - (X)Similar Period
( )Later Period ( )Earlier Period
( )Institutional (X)Commercial
( )Industrial ( )Residential
( )Other _____
Property is prominent within environment - yes( ) no(X)

45. Documentation:
Indicate what legal records, county histories, maps, etc., were used to document facts about the property:
( )Court Records (chain of title ro abstract, etc.)
( )County Histories
( )Old Photographs - Location _____
Approx. Date _____
( )Newspaper Clippings - Location _____
Date _____
(X)City Directories - Location _____
(X)Maps (plats, atlases) - Location _____
( )Other _____

46. Prepared By: D. MILLER Phone: _____
47. Organization: _____
48. Date 11/12/87
49. Date of Revision _____

Any Other Comments or Observations:

COLUMNS HAVE DECORATIVE TILE BLUE & BLACK

I can trace this address back as far as 1918 directory. There have been a constant succession of barber shops, cleaners, tire shops, used goods, shoe repair, tailors, etc. throughout its history.

L.S.

93 SP-AS-002-1119

JOPLIN HISTORIC ~~SURVEY~~ - INVENTORY SHEET

1. Inventory Number 191 (N.A.)__
2. County __Jasper____
3. (N.A.)
4. Present Local Name(s) or Designation(s): MAIN ST NEWS
5. Other Historic Name(s) or Event(s): _____

6. Specific Location - Street Address: 829-833 MAIN
7. City __Joplin_____ State __Missouri_____
8. Description of Location: Sketch the plan of the structure; indicate out-buildings and relationships to street; place X at main entrance, show porches, lightly shade one-story elements

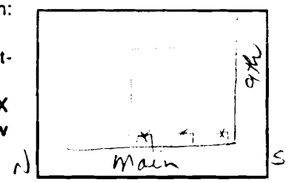

9. (N.A.)
10. Site ( ) Building (X) Structure ( ) Object ( )
11. (N.A.)
12. (N.A.)
13. Part of Proposed District ? yes(X) no( )
14. (N.A.)
15. Name of Proposed District __Joplin_Downtown___

16. Thematic Catagory - Commercial (X) Railroad ( )
Mining ( ) Other ( )_____
17. Date of Construction 1917? See note
Period of Construction __(N.A.)_____
Cost of Construction _____
18. Overall Architectural Aspect:
Style __(N.A.)_____
- Is this type of structure common in the area now ? yes(X) no( )
- Was this type of structure common in the area in the past? yes(X) no( )
19. Architect or Designer _____
20. Contractor/Builder _____
21. Original Use misc. retail
Subsequent Use _____
22. Present Use - First Floor PORN SHOP
Other Floors _____
23. Present Ownership - Public ( ) Private (X)
24. Original Owner _____
Present Owner C & S RENTALS
Address/Phone _____
25. Accessibility - Open to Public yes(X) no( )
Restricted yes(X) no( )
26. Local Contact Person or Organization : C & S RENTALS Phone: 833-3677 SPRINGFIELD
27. (N.A.)

28. Number of Stories - 1(X) 2( ) 3( ) 4( ) _____
29. Basement - Full ( ) Crawl Space ( ) Partial ( )
None(X)

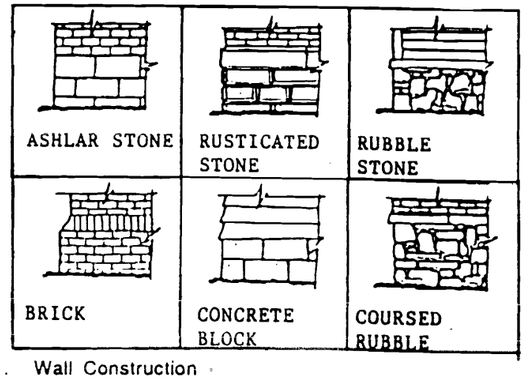

31. Wall Construction

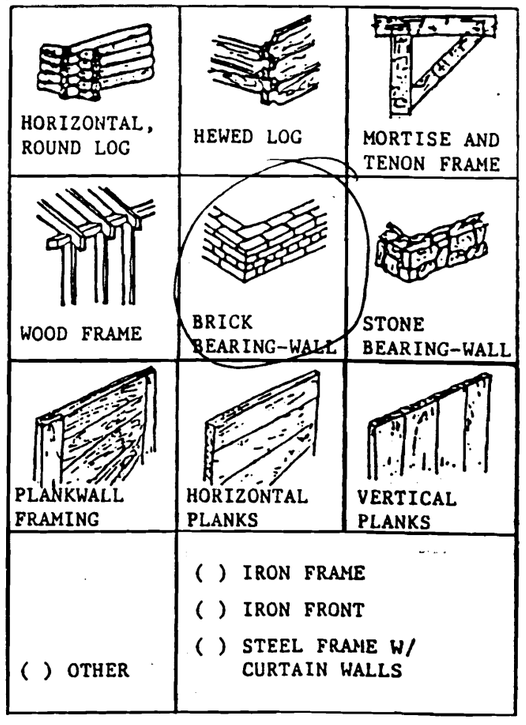

32. Roof Type -

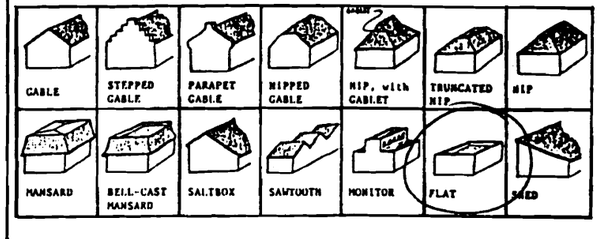

Roof Trim -

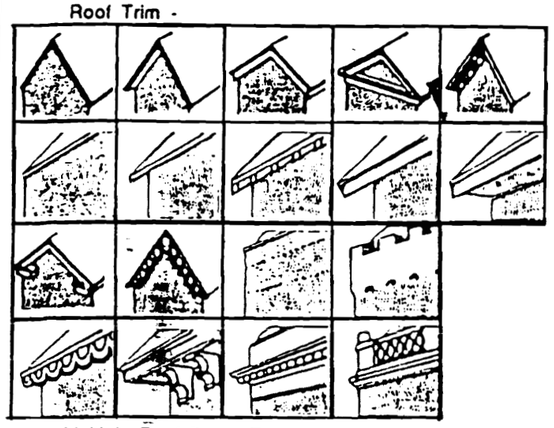

Multiple Roof Forms-Towers ( ) Metal Cresting ( )
Cupola ( ) Finials ( )
Other ( ) _____

Chimney - Straddle Ridge ( ) Center ( )
Front Slope ( ) Side ( )
Side Slope ( ) Back Slope ( )
Interior ( ) Exterior ( )

33. Number of Bays - Front _____ Side _____
34. Wall Treatment:

Stone



Stone Treatment

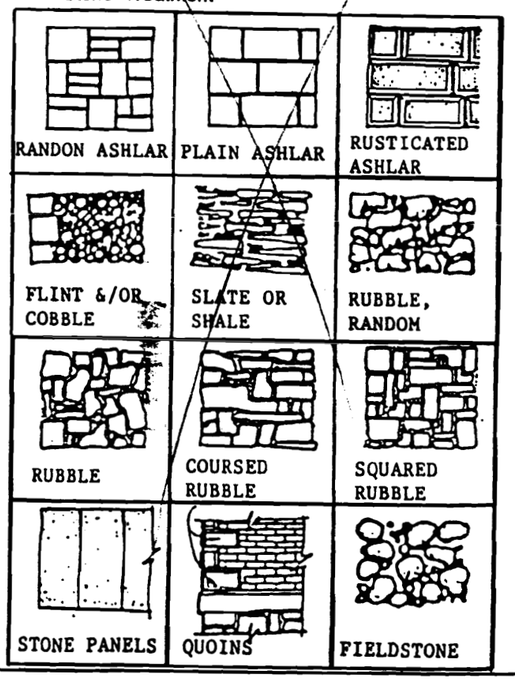

Brick Patterns - Color _____

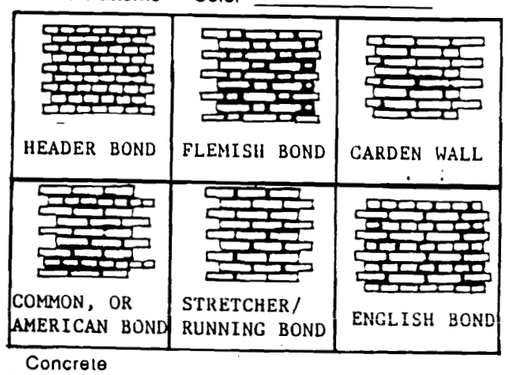

Concrete



Metal

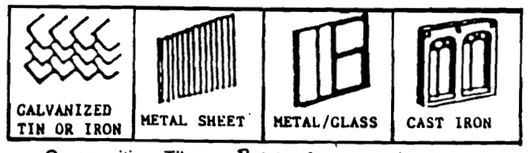

Composition Tile BLACK, WHITE

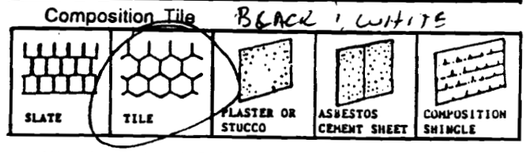

Wood - Painted Color _____

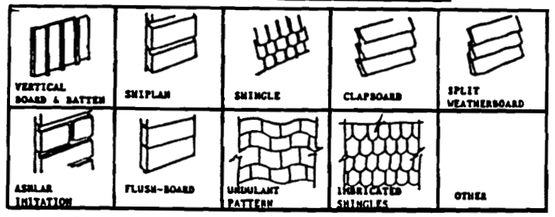

Dormers:
Hipped( ) Decorated( ) Facade( ) Sides( ) Rear( )



Windows - Painted Color _____

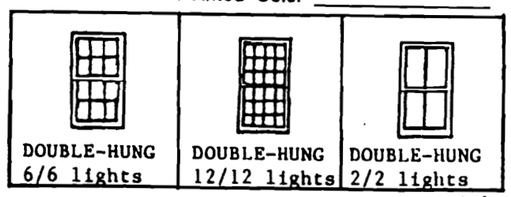

cont.

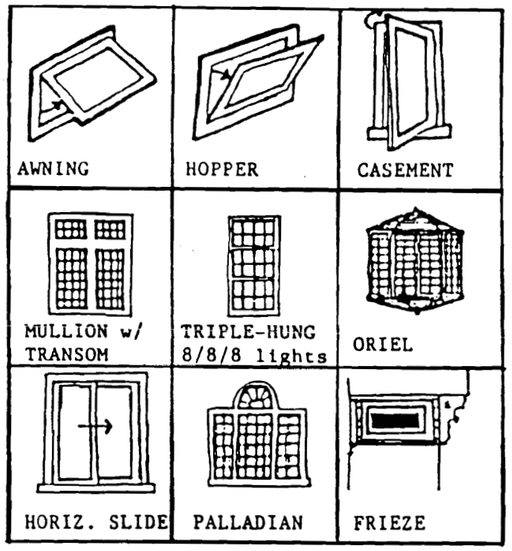

Surrounds - Plain (X) Decorated ( ) Arch ( )
Pediment ( ) Shaped Lintel ( )
Placement - Regular ( ) Irregular ( )
Projecting Bays or Oriels ( )
Stained Glass yes( ) no(X)
Modern Storm Windows yes( ) no(X)

Doors:
Straight (X) Arched ( ) Plain ( ) Decorated ( )
Modern Storm Doors yes( ) no( )
Typical Storefront yes(X) no( )
Unusual Treatment _____

Window and Door Treatments BRICKED UP



Building Form Treatments

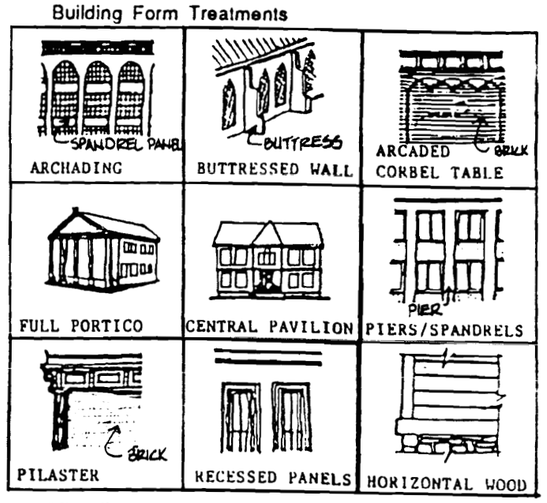

Miscellaneous

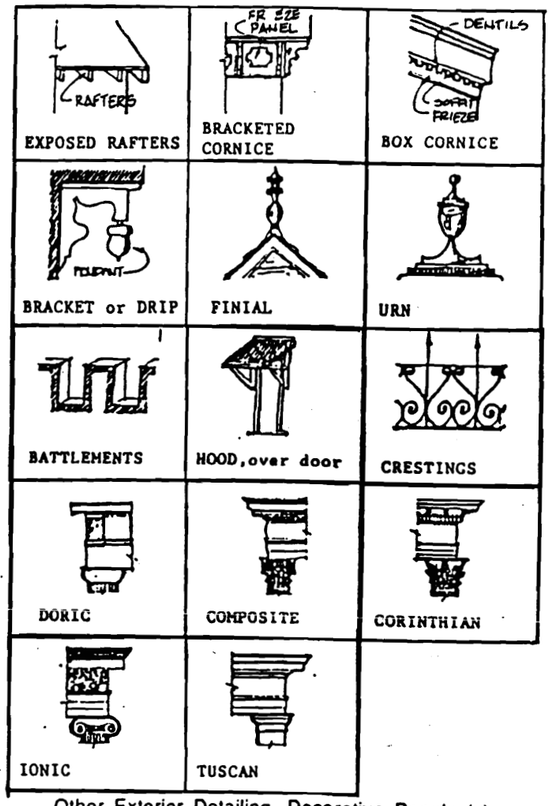

Other Exterior Detailing -Decorative Panels ( )
Balconies ( ) Quoins ( )
Date Stone ( ) Porch ( )
String or Belt Course ( )

- Where were the materials used for construction obtained: (i.e. Local brick-yards, quarries, out-of-state suppliers, etc.)

_____

_____

MAIN ST. NEWS
AND
VIDEO ARCADE

JP-AS-00-15

MISSOURI OFFICE OF HISTORIC PRESERVATION
ARCHITECTURAL/HISTORIC INVENTORY SURVEY FORM

1. NO. 45

2. COUNTY JASPER

3. LOCATION OF NEGATIVES POST ART MEMORIAL LIB.

4. PRESENT LOCAL NAME(S) OR DESIGNATION(S)
REGAL TONSORIAL PARLOR/McGEE DRUGS

5. OTHER NAME(S)
C.W. DYKEMAN "GROCERS, FEED & PROVISIONS"

6. SPECIFIC LEGAL LOCATION
TOWNSHIP ___ RANGE ___ SECTION ___
IF CITY OR TOWN, STREET ADDRESS
830-832 MAIN

7. CITY OR TOWN JOPLIN IF RURAL, VICINITY

8. DESCRIPTION OF LOCATION

9. COORDINATES UTM
LAT
LONG

10. SITE( ) STRUCTURE( )
BUILDING(X) OBJECT( )

11. ON NATIONAL REGISTER YES( ) NO (X)

12. IS IT ELIGIBLE YES(X) NO( )

13. PART OF ESTAB. DISTRICT YES( ) NO(X)

14. DISTRICT POTENTIAL YES(X) NO( )

15. NAME OF ESTABLISHED DISTRICT

16. THEMATIC CATEGORY
COMMERCIAL

17. DATE(S) OR PERIOD
1892

18. STYLE OR DESIGN
COMMERCIAL

19. ARCHITECT OR ENGINEER

20. CONTRACTOR OR BUILDER
LEONARD & OSBORNE

21. ORIGINAL USE, IF APPARENT
GROCERY/OFFICES

22. PRESENT USE
BARBER SHOP/DRUG STORE

23. OWNERSHIP PUBLIC ( ) PRIVATE (X)

24. OWNER'S NAME AND ADDRESS IF KNOWN
IOOF LODGE

25. OPEN TO PUBLIC YES( ) NO (X)

26. LOCAL CONTACT PERSON OR ORGANIZATION
E.H. MOSS

27. OTHER SURVEY IN WHICH INCLUDED
NONE

28. NO.OF STORIES 3

29. BASEMENT PARTIAL YES(X) NO ( )

30. FOUNDATION MATERIAL

31. WALL CONSTRUCTION
BRICK BEARING

32. ROOF TYPE & MATERIAL
FLAT

33. NO. OF BAYS
FRONT SIDE

34. WALL TREATMENT
BRICK/SHEET METAL

35. PLAN SHAPE RECTANGLE

36. CHANGES (EXPLAIN IN NO.42) ADDITION( ) ALTERED (X) MOVED ( )

37. CONDITION
INTERIOR - GOOD
EXTERIOR - GOOD

38. PRESERVATION UNDERWAY YES( ) NO(X)

39. ENDANGERED BY WHAT YES ( ) NO(X)

40. VISIBLE FROM PUBLIC ROAD YES(X) NO( )

41. DISTANCE FROM AND FRONTAGE ON ROAD
10/50

42. FURTHER DESCRIPTION OF IMPORTANT FEATURES
FINIALS REMOVED, WINDOWS ON 3RD FLOOR COVERED, 830 ADDRESS CHANGED TO ALUMINUM STOREFRONT.

43. HISTORY AND SIGNIFICANCE

44. DESCRIPTION OF ENVIRONMENT AND OUTBUILDINGS

45. SOURCES OF INFORMATION

46. PREPARED BY
LAURA J. DERRICK

47. ORGANIZATION
BCCW/CASEY A/E

RETURN THIS FORM WHEN COMPLETED TO: OFFICE OF HISTORIC PRESERVATION
P.O. BOX 176
JEFFERSON CITY, MISSOURI 65102

IF ADDITIONAL SPACE IS NEEDED, ATTACH SEPARATE SHEET(S) TO THIS FORM

48. DATE 12/15/87

49. REVISION DATE(S)

JP-HS-003 005



C. W. DYKEMAN,

GROCERIES, FEED AND PROVISIONS.

832 Main Street.

35. Plan Shape

RECTANGULAR	SQUARE	L-SHAPED	T-SHAPED	U-SHAPED
GREEK CROSS	LATIN CROSS	CIRCULAR	OCTAGONAL	IRREGULAR

36. Changes - Addition None
Alteration 1965 c
Moved

37. Apparent Condition - Exterior: ( )Excellent
( )Good
(X)Fair
( )Deteriorated
( )Ruins
( )No Visible Remains
Interior: ( ) Excellent
( )Good
( )Fair
( )Deteriorated
( )Ruins
( )No Visible Remains

38. Rennovation Underway yes( ) no(X)
Preservation Underway yes( ) no(X)
Future Plans for Property No Change

39. Endangered yes( ) no(X) By What ?

40. (N.A.)
41. Distance From Road 10' Frontage on Road 50'

42. Further Description of Important Features:

3. Is this property associated with persons, events, development, movements, etc., significant to the history of the community, state, or nation ?
Briefly Explain: [illegible]

44. Description of Environment and Outbuildings:
Is property integrally associated with any vistas, parks, landscapes ? yes( ) no(X) If yes, explain:

Environment - (X)Densely Built UP
( )Scattered Development
( )Open Land
Surrounding Buildings - (X)Similar Period
( )Later Period ( )Earlier Period
( )Institutional ( )Commercial
( )Industrial ( )Residential
( )Other
Property is prominent within environment - yes( ) no(X)

45. Documentation:
Indicate what legal records, county histories, maps, etc., were used to document facts about the property:
( )Court Records (chain of title ro abstract, etc.)
( )County Histories
(X)Old Photographs - Location City Directory
Approx. Date
( )Newspaper Clippings - Location
Date 7/12/1891 (Globe 7/19)
( )City Directories - Location
( )Maps (plats, atlases) - Location
( )Other Interview
46. Prepared By: E. Smith Phone: 781-6171
47. Organization: Historic Preservation
48. Date 10/17/87
49. Date of Revision

Any Other Comments or Observations:

Bldg has not been altered with exception of windows on 3rd floor, finials removed & most of 1st floor exterior clad in siding.



C. W. DYKEMAN,
GROCERIES, FEED AND PROVISIONS.
832 Main Street.

45 JP-AS-003-145

JOPLIN HISTORIC SURVEY - INVENTORY SHEET

1. Inventory Number 68 (N.A.)
2. County Jasper
3. (N.A.)
4. Present Local Name(s) or Designation(s): Regal Tonsorial Parlor/McGee Drugs
5. Other Historic Name(s) or Event(s): C.W. Dykeman (Grocery [illegible])
6. Specific Location - Street Address: 830 - 832 Main
7. City Joplin State Missouri
8. Description of Location: Sketch the plan of the structure; indicate out-buildings and relationships to street; place X at main entrance, show porches, lightly shade one-story elements

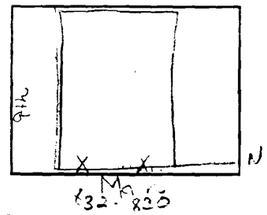

9. (N.A.)
10. Site ( ) Building (✓) Structure ( ) Object ( )
11. (N.A.)
12. (N.A.)
13. Part of Proposed District ? yes(X) no( )
14. (N.A.)
15. Name of Proposed District Joplin Downtown
16. Thematic Catagory - Commercial (X) Railroad ( ) Mining ( ) Other ( )
17. Date of Construction 1892
Period of Construction (N.A.)
Cost of Construction $10,000
18. Overall Architectural Aspect:
Style X (N.A.) None
- Is this type of structure common in the area now ? yes(X) no( )
- Was this type of structure common in the area in the past? yes(X) no( )
19. ~~Architect or Designer~~ Leonard Osborne
20. Contractor/Builder & machinery supply co
21. Original Use Grocery (offices upper fl.)
Subsequent Use Barber Shop, grocery
22. Present Use - First Floor Barber shop/drug store
Other Floors
23. Present Ownership - Public ( ) Private (X)
24. Original Owner
Present Owner IOOF Lodge
Address/Phone No Phone
25. Accessibility - Open to Public yes(X) no( )
Restricted yes( ) no( )
26. Local Contact Person or Organization :
E. H. Moss Phone:
27. (N.A.)

28. Number of Stories - 1( ) 2( ) 3(X) 4( )
29. Basement - Full ( ) Crawl Space ( ) Partial (X) None ( )

30. Foundation Type -

ASHLAR STONE	RUSTICATED STONE	RUBBLE STONE
BRICK	CONCRETE BLOCK	COURSED RUBBLE

31. Wall Construction -

HORIZONTAL, ROUND LOG	HEWED LOG	MORTISE AND TENON FRAME
WOOD FRAME	BRICK BEARING-WALL	STONE BEARING-WALL
PLANKWALL FRAMING	HORIZONTAL PLANKS	VERTICAL PLANKS
( ) OTHER	( ) IRON FRAME ( ) IRON FRONT ( ) STEEL FRAME W/ CURTAIN WALLS	

32. Roof Type -

GABLE	STEPPED GABLE	PARAPET GABLE	HIPPED GABLE	HIP, with GABLET	TRUNCATED HIP	HIP
MANSARD	BELL-CAST MANSARD	SALTBOX	SAWTOOTH	MONITOR	FLAT	SHED

Roof Trim -



Multiple Roof Forms-Towers ( ) Metal Cresting ( )
Cupola ( ) Finials ( )
Other ( ) _____

Chimney - Straddle Ridge ( ) Center ( )
Front Slope ( ) Side (X) 5
Side Slope ( ) Back Slope ( )
Interior ( ) Exterior ( )

33. Number of Bays - Front _____ Side _____
34. Wall Treatment:

Stone



Stone Treatment

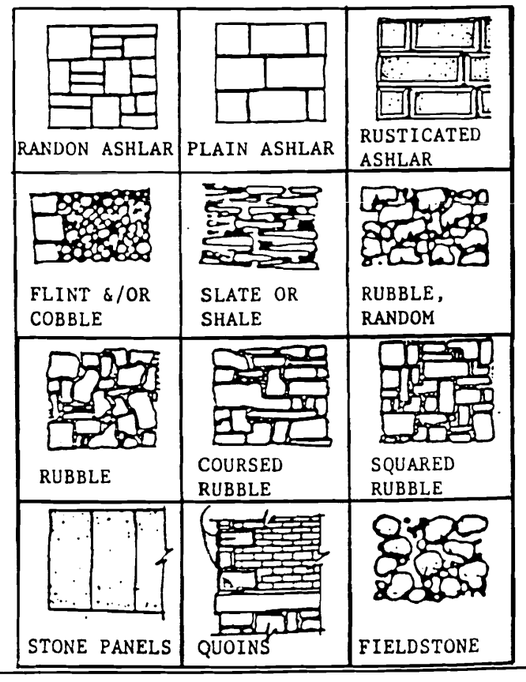

Brick Patterns - Color _____

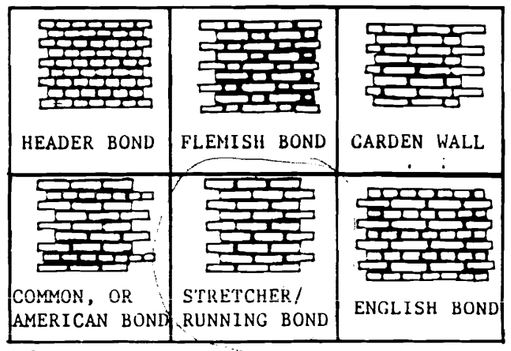

Concrete



Metal 1st Floor

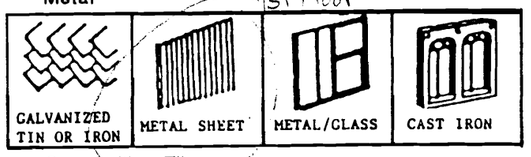

Composition Tile

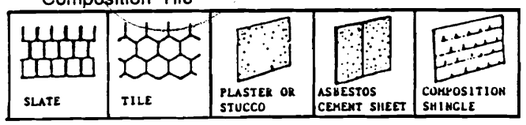

Wood - Painted Color _____

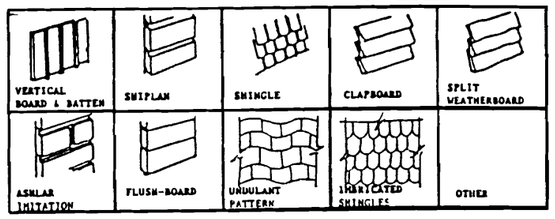

Dormers:
Hipped( ) Decorated( ) Facade( ) Sides( ) Rear( )



Windows - Painted Color _____

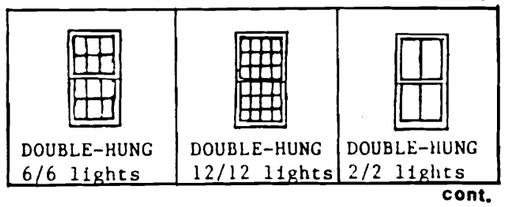

cont.



Surrounds - Plain (X) Decorated ( ) Arch ( )
Pediment ( ) Shaped Lintel ( )
Placement - Regular (X) Irregular ( )
Projecting Bays or Oriels ( )
Stained Glass yes( ) no(X)
Modern Storm Windows yes( ) no( )

Doors:
Straight ( ) Arched ( ) Plain (X) Decorated ( )
Modern Storm Doors yes( ) no( )
Typical Storefront yes( ) no( )
Unusual Treatment _____

Window and Door Treatments



2nd and 3rd Floor

Building Form Treatments

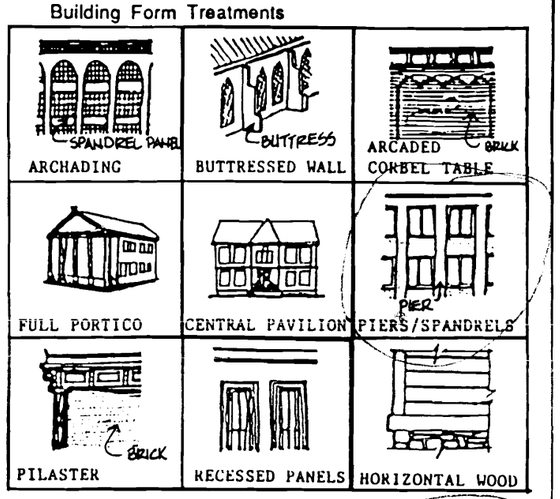

Miscellaneous

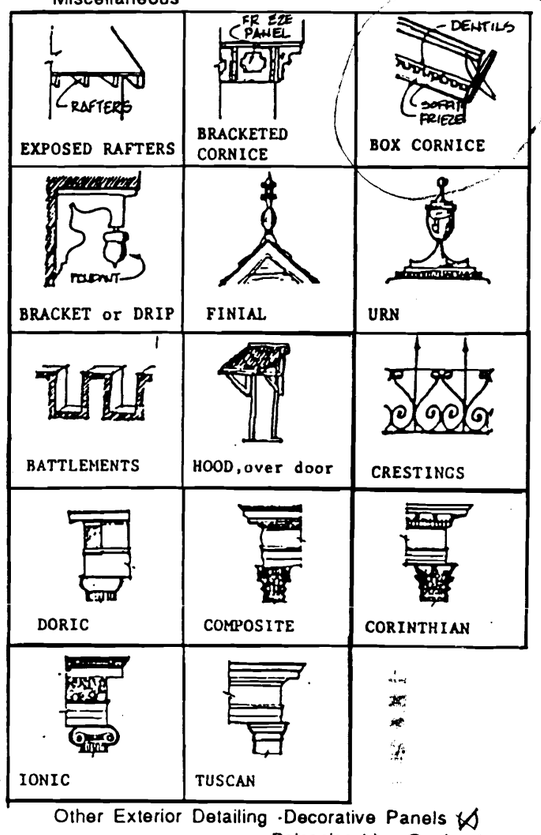

Other Exterior Detailing -Decorative Panels (X)
Balconies ( ) Quoins ( )
Date Stone ( ) Porch ( )
String or Belt Course ( )

- Where were the materials used for construction obtained: (i.e. Local brick-yards, quarries, out-of-state suppliers, etc.) ?

_____

_____

DRUGS
MEGEES DRUGS
Reliable Accurate
Coca-Cola
Rx DRUGS Rx
Coca-Cola
MEGEES

JP-HS-00-

MISSOURI OFFICE OF HISTORIC PRESERVATION
ARCHITECTURAL/HISTORIC INVENTORY SURVEY FORM

1. NO. 94

2. COUNTY JASPER

3. LOCATION OF NEGATIVES POST ART MEMORIAL LIB.

4. PRESENT LOCAL NAME(S) OR DESIGNATION(S)
BAUM'S BOOT CORNER/MAIN STREET APARTMENTS

5. OTHER NAME(S)
R. MUIR

6. SPECIFIC LEGAL LOCATION
TOWNSHIP ___ RANGE ___ SECTION ___
IF CITY OR TOWN, STREET ADDRESS
901 MAIN

7. CITY OR TOWN IF RURAL, VICINITY
JOPLIN

8. DESCRIPTION OF LOCATION

9. COORDINATES UTM
LAT
LONG

10. SITE( ) STRUCTURE( )
BUILDING(X) OBJECT( )

11. ON NATIONAL REGISTER YES( ) NO (X)

12. IS IT ELIGIBLE YES(X) NO( )

13. PART OF ESTAB. DISTRICT YES( ) NO(X)

14. DISTRICT POTENTIAL YES(X) NO( )

15. NAME OF ESTABLISHED DISTRICT

16. THEMATIC CATEGORY
COMMERCIAL

17. DATE(S) OR PERIOD
1891

18. STYLE OR DESIGN
COMMERCIAL

19. ARCHITECT OR ENGINEER

20. CONTRACTOR OR BUILDER

21. ORIGINAL USE, IF APPARENT
GROCERY STORE

22. PRESENT USE
BOOT STORE/APARTMENTS

23. OWNERSHIP PUBLIC ( ) PRIVATE (X)

24. OWNER'S NAME AND ADDRESS IF KNOWN
BEN BAUM 901 MAIN
624-2834/623-8301

25. OPEN TO PUBLIC YES(X) NO ( )

26. LOCAL CONTACT PERSON OR ORGANIZATION

27. OTHER SURVEY IN WHICH INCLUDED
NONE

28. NO.OF STORIES 2

29. BASEMENT YES( ) NO (X)

30. FOUNDATION MATERIAL
BRICK

31. WALL CONSTRUCTION
BRICK BEARING

32. ROOF TYPE & MATERIAL
FLAT

33. NO. OF BAYS
FRONT SIDE

34. WALL TREATMENT

35. PLAN SHAPE RECTANGLE

36. CHANGES (EXPLAIN IN NO.42) ADDITION( ) ALTERED (X) MOVED ( )

37. CONDITION
INTERIOR - FAIR
EXTERIOR - DETERIORATED

38. PRESERVATION UNDERWAY YES( ) NO(X)

39. ENDANGERED BY WHAT YES ( ) NO(X)

40. VISIBLE FROM PUBLIC ROAD YES(X) NO( )

41. DISTANCE FROM AND FRONTAGE ON ROAD

42. FURTHER DESCRIPTION OF IMPORTANT FEATURES

43. HISTORY AND SIGNIFICANCE
MUIR FIRST DEPOSITOR OF BANK OF JOPLIN IN 1873

44. DESCRIPTION OF ENVIRONMENT AND OUTBUILDINGS

45. SOURCES OF INFORMATION

46. PREPARED BY
LAURA J. DERRICK

47. ORGANIZATION
BCCW/CASEY A/E

48. DATE
12/15/87

49. REVISION DATE(S)

RETURN THIS FORM WHEN COMPLETED TO: OFFICE OF HISTORIC PRESERVATION
P.O. BOX 176
JEFFERSON CITY, MISSOURI 65102

IF ADDITIONAL SPACE IS NEEDED, ATTACH SEPARATE SHEET(S) TO THIS FORM

35. Plan Shape

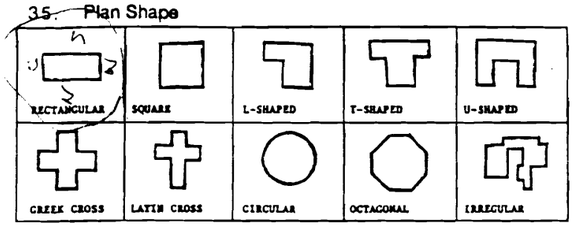

36. Changes - Addition { removed man.
Alteration { [illegible]
Moved { [illegible]

37. Apparent Condition - Exterior: ( )Excellent
( )Good
( )Fair
(X)Deteriorated
( )Ruins
( )No Visible Remains
Interior: ( ) Excellent
( )Good
(X)Fair
( )Deteriorated
( )Ruins
( )No Visible Remains

38. Rennovation Underway yes( ) no(X)
Preservation Underway yes( ) no(X)
Future Plans for Property for sale

39. Endangered yes(X) no( ) By What ? by Architecturing modifications

40. (N.A.)

41. Distance From Road ____ Frontage on Road ____

42. Further Description of Important Features:

43. Is this property associated with persons, events, development, movements, etc., significant to the history of the community, state, or nation ?
Briefly Explain: MUIR — pioneer Joplin citizen. Ice merchant, then grocery. First depositor in Bank of Joplin in 1873

44. Description of Environment and Outbuildings:
Is property integrally associated with any vistas, parks, landscapes ? yes(X) no( ) If yes, explain:

Environment - (X)Densely Built UP
( )Scattered Development
( )Open Land
Surrounding Buildings - (X)Similar Period
(X)Later Period ( )Earlier Period
( )Institutional ( )Commercial
( )Industrial ( )Residential
( )Other
Property is prominent within environment - yes( ) no( )

45. Documentation:
Indicate what legal records, county histories, maps, etc., were used to document facts about the property:
( )Court Records (chain of title ro abstract, etc.)
( )County Histories
( )Old Photographs - Location
Approx. Date
(X)Newspaper Clippings - Location 4/5/1891; 4/19
Date 1891
(X)City Directories - Location
(X)Maps (plats, atlases) - Location
( )Other

46. Prepared By: [illegible] Phone: 624-[illegible]

47. Organization:

48. Date 11-12-87

49. Date of Revision

Any Other Comments or Observations:
This building and adjacent building (to south) - for sale.

Elaborate oriels on 2nd floor (west) facade were removed about five to six years ago by Mr. Baum because he "didn't want to paint them anymore."

Upon examination from back (east) and side (north), serious deterioration of brick exterior is evident. Brick is falling off the building or bulging out in several places. Weeds are growing out of decorative brick at the top of the building.

94 JP AS 023-146

JOPLIN HISTORIC INVENTORY SHEET

1. Inventory Number 196 (N.A.)
2. County Jasper
3. (N.A.)
4. Present Local Name(s) or Designation(s): BAUMS BOOT CORNER / [illegible]
5. Other Historic Name(s) or Event(s): R. MUIR in metal above 2nd floor

6. Specific Location - Street Address: 901 MAIN
7. City Joplin State Missouri
8. Description of Location: Sketch the plan of the structure; indicate outbuildings and relationships to street; place X at main entrance, show porches, lightly shade one-story elements

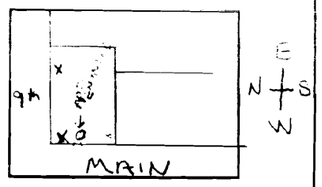

9. (N.A.)
10. Site ( ) Building (X) Structure ( ) Object ( )
11. (N.A.)
12. (N.A.)
13. Part of Proposed District ? yes(X) no( )
14. (N.A.)
15. Name of Proposed District Joplin Downtown

16. Thematic Catagory - Commercial (X) Railroad ( ) Mining ( ) Other ( )
17. Date of Construction 1891
Period of Construction (N.A.)
Cost of Construction $8000
18. Overall Architectural Aspect:
Style (N.A.)
- Is this type of structure common in the area now ? yes( ) no( )
- Was this type of structure common in the area in the past? yes(X) no( )
19. Architect or Designer
20. Contractor/Builder
21. Original Use grocery store
Subsequent Use boot store
22. Present Use - First Floor boot store
Other Floors apartments
23. Present Ownership - Public ( ) Private ( )
24. Original Owner Ralph MUIR
Present Owner Ben BAUM
Address/Phone 901 MAIN 624-2834
25. Accessibility - Open to Public yes(X) no( )
Restricted yes( ) no( )
26. Local Contact Person or Organization : Ben Baum Phone: 624-2834
27. (N.A.) home 623-8301

28. Number of Stories - 1( ) 2(X) 3( ) 4( )
29. Basement - Full ( ) Crawl Space ( ) Partial ( )
None (X)

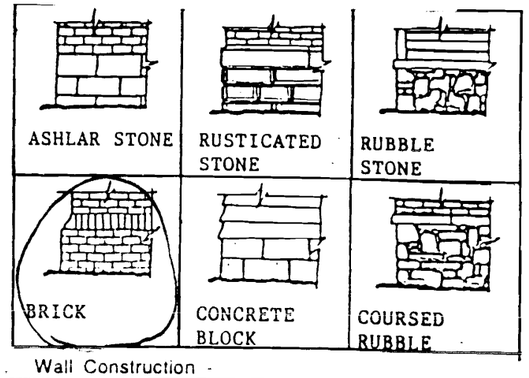

31. Wall Construction -

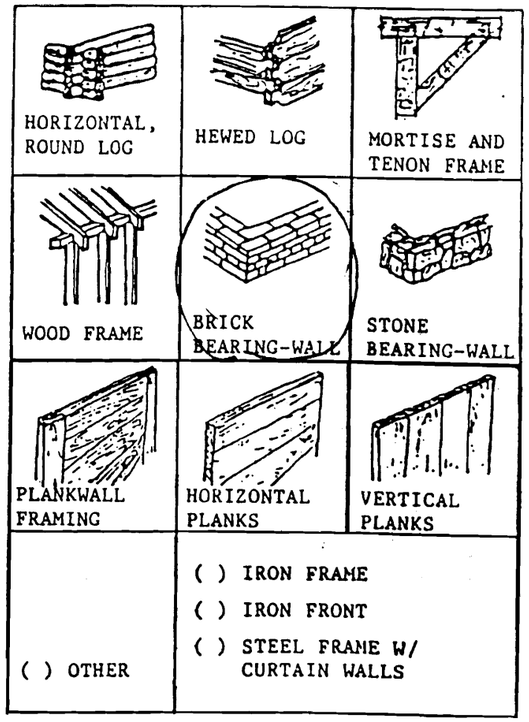

32. Roof Type -

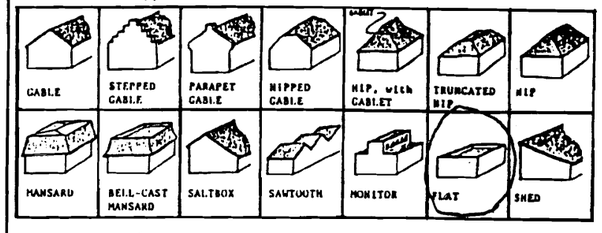

Mr. Baum was unsure of exact information about building. His sister in Chicago has information from property abstract.

Roof Trim -

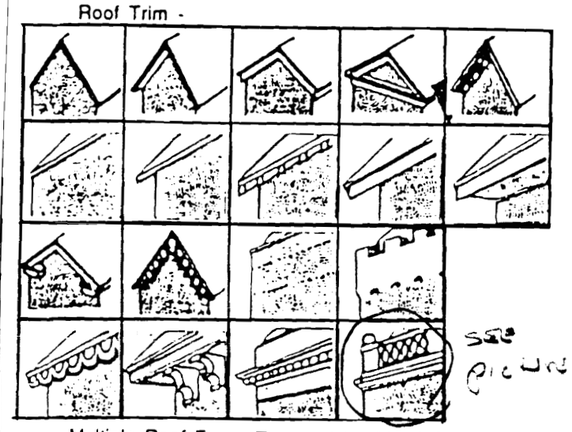

see picture

Multiple Roof Forms-Towers ( ) Metal Cresting ( )
Cupola ( ) Finials ( )
Other ( ) tower removed

Chimney - Straddle Ridge ( ) Center ( )
Front Slope ( ) Side (X) north side
Side Slope ( ) Back Slope ( )
Interior ( ) Exterior ( )

33. Number of Bays - Front _____ Side _____
34. Wall Treatment: two on front (removed)
Stone → (for trim only)

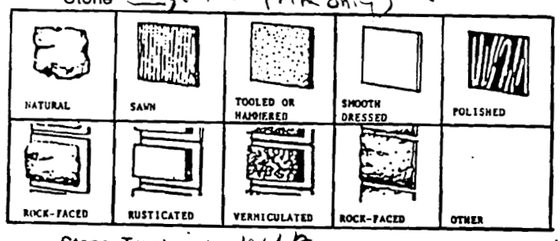

Stone Treatment N/A

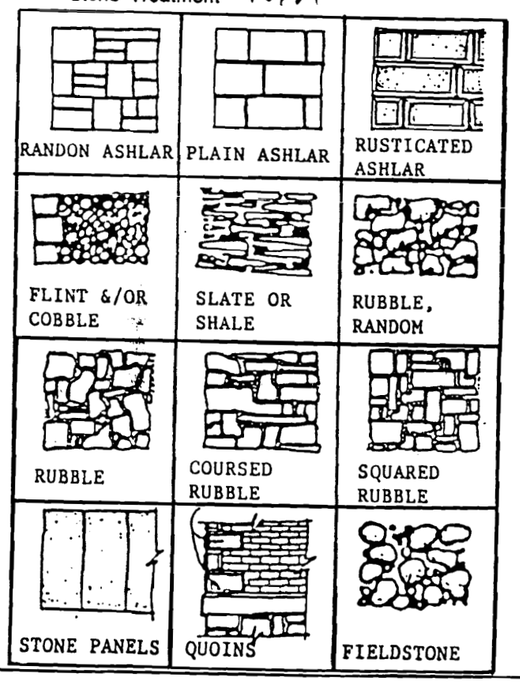

Brick Patterns - Color red

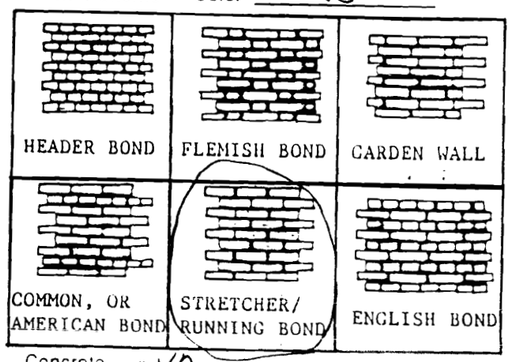

Concrete N/A

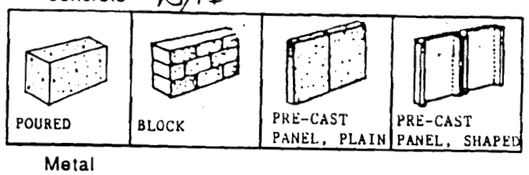

Metal

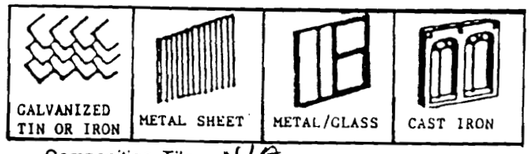

Composition Tile N/A

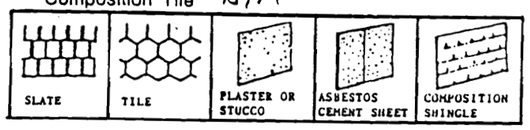

Wood - Painted Color trim gray

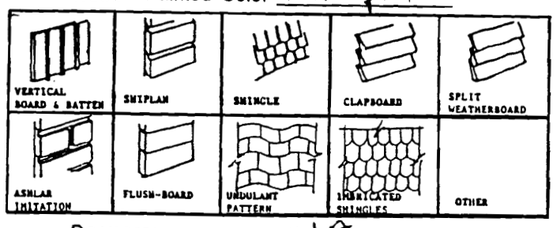

Dormers: N/A
Hipped( ) Decorated( ) Facade( ) Sides( ) Rear( )



Windows - Painted Color yellow wood trim

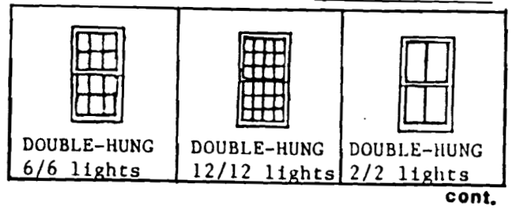

cont.

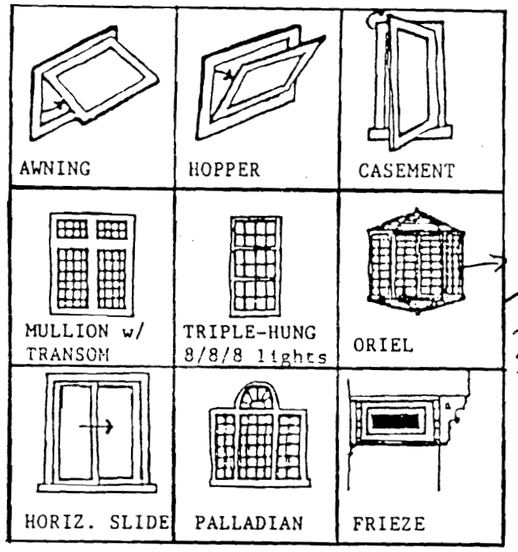

removed



2nd floor (north window)

Surrounds - Plain ( ) Decorated ( ) Arch (X) brick
Pediment ( ) Shaped Lintel ( )
Placement - Regular (X) Irregular ( )
Projecting Bays or Oriels ( ) NO
Stained Glass yes( ) no(X)
Modern Storm Windows yes(X) no( ) on 2nd floor

Doors:
Straight ( ) Arched (X) Plain ( ) Decorated ( )
Modern Storm Doors yes( ) no(X) large arched
Typical Storefront yes( ) no( ) door on north
Unusual Treatment side (vacant store space)

Window and Door Treatments



some of a decorated, every door approximately

Building Form Treatments

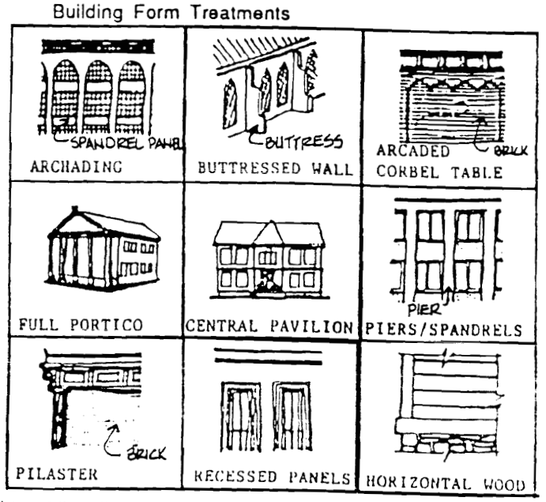

Miscellaneous

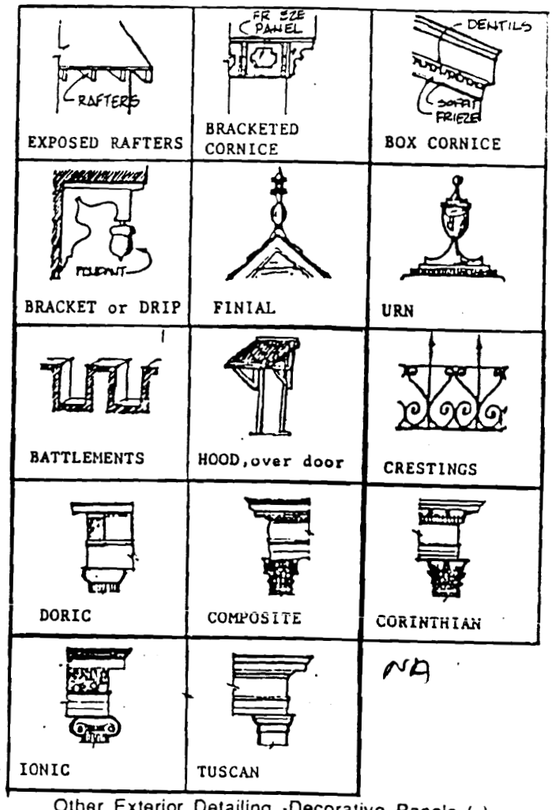

NA

Other Exterior Detailing -Decorative Panels ( )
Balconies ( ) Quoins ( )
Date Stone ( ) Porch ( )
String or Belt Course ( )

- Where were the materials used for construction obtained: (i.e. Local brick-yards, quarries, out-of-state suppliers, etc.)

_____

_____

MAIN
APTS.
FAMOUS BRANDS AT DISCOUNT PRICES
BEN BAUM'S
BOOT CORNER
BOOT SALE
SHOES
BOOTS

JP PS 003 17

MISSOURI OFFICE OF HISTORIC PRESERVATION
ARCHITECTURAL/HISTORIC INVENTORY SURVEY FORM

1. NO. 46

2. COUNTY JASPER

3. LOCATION OF NEGATIVES POST ART MEMORIAL LIB.

4. PRESENT LOCAL NAME(S) OR DESIGNATION(S)
MISSOURI MERC. CO./THE PUB BAR

5. OTHER NAME(S)
JULIA E. MALSBURY BUILDING

6. SPECIFIC LEGAL LOCATION
TOWNSHIP ___ RANGE ___ SECTION ___
IF CITY OR TOWN, STREET ADDRESS
902-904 MAIN

7. CITY OR TOWN IF RURAL, VICINITY
JOPLIN

8. DESCRIPTION OF LOCATION

9. COORDINATES UTM
LAT
LONG

10. SITE( ) STRUCTURE( )
BUILDING(X) OBJECT( )

11. ON NATIONAL REGISTER YES( ) NO (X)

12. IS IT ELIGIBLE YES(X) NO( )

13. PART OF ESTAB. DISTRICT YES( ) NO(X)

14. DISTRICT POTENTIAL YES(X) NO( )

15. NAME OF ESTABLISHED DISTRICT

16. THEMATIC CATEGORY
COMMERCIAL

17. DATE(S) OR PERIOD
1929

18. STYLE OR DESIGN
COMMERCIAL

19. ARCHITECT OR ENGINEER

20. CONTRACTOR OR BUILDER

21. ORIGINAL USE, IF APPARENT
SHOE STORE

22. PRESENT USE
PAWN SHOP/BAR

23. OWNERSHIP PUBLIC ( ) PRIVATE (X)

24. OWNER'S NAME AND ADDRESS IF KNOWN
FAYE MOORE

25. OPEN TO PUBLIC YES(X) NO ( )

26. LOCAL CONTACT PERSON OR ORGANIZATION

27. OTHER SURVEY IN WHICH INCLUDED
NONE

28. NO.OF STORIES 1

29. BASEMENT YES( ) NO (X)

30. FOUNDATION MATERIAL
CONCRETE

31. WALL CONSTRUCTION
BRICK BEARING

32. ROOF TYPE & MATERIAL
FLAT

33. NO. OF BAYS
FRONT SIDE

34. WALL TREATMENT
BRICK/CONC./METAL

35. PLAN SHAPE RECTANGLE

36. CHANGES (EXPLAIN IN NO.42) ADDITION( ) ALTERED (X) MOVED ( )

37. CONDITION
INTERIOR FAIR
EXTERIOR GOOD

38. PRESERVATION UNDERWAY YES( ) NO(X)

39. ENDANGERED BY WHAT YES ( ) NO(X)

40. VISIBLE FROM PUBLIC ROAD YES(X) NO( )

41. DISTANCE FROM AND FRONTAGE ON ROAD
10/50

42. FURTHER DESCRIPTION OF IMPORTANT FEATURES
WINDOWS COVERED WITH SHEET METAL.

43. HISTORY AND SIGNIFICANCE

44. DESCRIPTION OF ENVIRONMENT AND OUTBUILDINGS

45. SOURCES OF INFORMATION

46. PREPARED BY
LAURA J. DERRICK

47. ORGANIZATION
BCCW/CASEY A/E

RETURN THIS FORM WHEN COMPLETED TO: OFFICE OF HISTORIC PRESERVATION
P.O. BOX 176
JEFFERSON CITY, MISSOURI 65102

IF ADDITIONAL SPACE IS NEEDED, ATTACH SEPARATE SHEET(S) TO THIS FORM

48. DATE 12/15/87

49. REVISION DATE(S)

35. Plan Shape

RECTANGULAR	SQUARE	L-SHAPED	T-SHAPED	U-SHAPED
GREEK CROSS	LATIN CROSS	CIRCULAR	OCTAGONAL	IRREGULAR

36. Changes - Addition ____
Alteration BAR SIDE REMODELED
Moved ____

37. Apparent Condition - Exterior: ( )Excellent
(X)Good
( )Fair
( )Deteriorated
( )Ruins
( )No Visible Remains

Interior: ( ) Excellent
( )Good
(X)Fair
( )Deteriorated
( )Ruins
( )No Visible Remains

NEEDS ROOF FIXED

38. Rennovation Underway yes( ) no(X)
Preservation Underway yes( ) no(X)
Future Plans for Property SAME

39. Endangered yes( ) no(X) By What ? ____

40. (N.A.)
41. Distance From Road 10 Frontage on Road 50'

42. Further Description of Important Features:

43. Is this property associated with persons, events, development, movements, etc., significant to the history of the community, state, or nation ?
Briefly Explain: See note 2

44. Description of Environment and Outbuildings:
Is property integrally associated with any vistas, parks, landscapes ? yes( ) no(X) If yes, explain: ____

Environment - (X)Densely Built UP
( )Scattered Development
( )Open Land

Surrounding Buildings - ~~(X)Similar Period~~
( )Later Period (X)Earlier Period
( )Institutional ( )Commercial
( )Industrial ( )Residential
( )Other HOTELS

Property is prominent within environment - yes( ) no(X)

45. Documentation:
Indicate what legal records, county histories, maps, etc., were used to document facts about the property:
( )Court Records (chain of title ro abstract, etc.)
( )County Histories
( )Old Photographs - Location ____
Approx. Date ____
( )Newspaper Clippings - Location ____
Date ____
(✓)City Directories - Location ____
(✓)Maps (plats, atlases) - Location ____
( )Other ____

46. Prepared By: D. MILLER Phone: ____
47. Organization: ____
48 Date 11/11/87
49. Date of Revision ____

Any Other Comments or Observations:

1) MALSBURY WAS SCHOOL TEACHER
FAMILY WAS IN MINING

TIN CIELINGS ON PAWN SHOP SIDE

NAME AND DATE ON FRONT "JULIA E. MALSBURY 1929"

BAR SIDE REMODELED

2) Malsburys were pioneer Joplin family, having come in 1873 to engage in mercantile business. Built several buildings besides the one where their store was. This building was built by Julia, Francis Malsburys widow. It was rented out to miscellaneous tenants, mostly shoe shops + restaurants

L.S.

JP-AS-003-147

JOPLIN HISTORIC SURVEY - INVENTORY SHEET

1. Inventory Number 109 (N.A.)
2. County Jasper
3. (N.A.)
4. Present Local Name(s) or Designation(s): MISSOURI MERC. CO (Pawn Shop) THE PUB BAR
5. Other Historic Name(s) or Event(s): JULIA E. MALSBURY BLDG

6. Specific Location - Street Address: 904-902- [redacted] MAIN
7. City Joplin State Missouri
8. Description of Location: Sketch the plan of the structure; indicate out-buildings and relationships to street; place X at main entrance, show porches, lightly shade one-story elements



9. (N.A.)
10. Site ( ) Building (X) Structure ( ) Object ( )
11. (N.A.)
12. (N.A.)
13. Part of Proposed District ? yes(X) no( )
14. (N.A.)
15. Name of Proposed District Joplin Downtown

16. Thematic Catagory - Commercial (X) Railroad ( )
Mining ( ) Other ( )
17. Date of Construction 1929
Period of Construction (N.A.)
Cost of Construction ____
18. Overall Architectural Aspect:
Style (N.A.)
- Is this type of structure common in the area now ? yes(X) no( )
- Was this type of structure common in the area in the past? yes(X) no( )
19. Architect or Designer ____
20. Contractor/Builder ____
21. Original Use Shoe store
Subsequent Use ____
22. Present Use - First Floor BAR / Pawn shop
Other Floors ____
23. Present Ownership - Public ( ) Private ( )
24. Original Owner ____
Present Owner FAYE MOORE
Address/Phone ____
25. Accessibility - Open to Public yes(X) no( )
Restricted yes( ) no(X)
26. Local Contact Person or Organization : FAYE MOORE Phone: ____
27. (N.A.)

28. Number of Stories - 1(X) 2( ) 3( ) 4( ) ____
29. Basement - Full ( ) Crawl Space ( ) Partial ( )
None(X)

30. Foundation Type - CONCRETE

ASHLAR STONE	RUSTICATED STONE	RUBBLE STONE
BRICK	CONCRETE BLOCK	COURSED RUBBLE

31 Wall Construction - BRICK

HORIZONTAL, ROUND LOG	HEWED LOG	MORTISE AND TENON FRAME
WOOD FRAME	BRICK BEARING-WALL	STONE BEARING-WALL
PLANKWALL FRAMING	HORIZONTAL PLANKS	VERTICAL PLANKS
( ) OTHER	( ) IRON FRAME ( ) IRON FRONT ( ) STEEL FRAME W/ CURTAIN WALLS	

32. Roof Type -

GABLE	STEPPED GABLE	PARAPET GABLE	HIPPED GABLE	HIP, WITH GABLET	TRUNCATED HIP	HIP
MANSARD	BELL-CAST MANSARD	SALTBOX	SAWTOOTH	MONITOR	FLAT	SHED

Roof Trim -

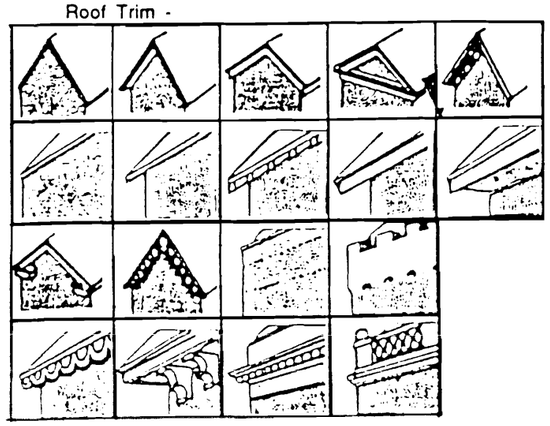

Multiple Roof Forms-Towers ( ) Metal Cresting ( )
Cupola ( ) Finials ( )
Other ( ) _____

Chimney - Straddle Ridge ( ) Center ( )
Front Slope ( ) Side ( )
Side Slope ( ) Back Slope ( )
Interior ( ) Exterior ( )

33. Number of Bays - Front 2 Side 1
34. Wall Treatment: BRICK
Stone



Stone Treatment

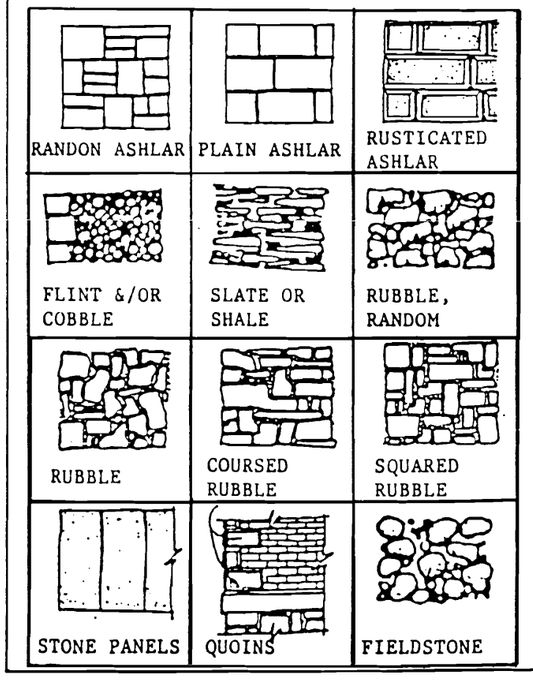

Brick Patterns - Color _____

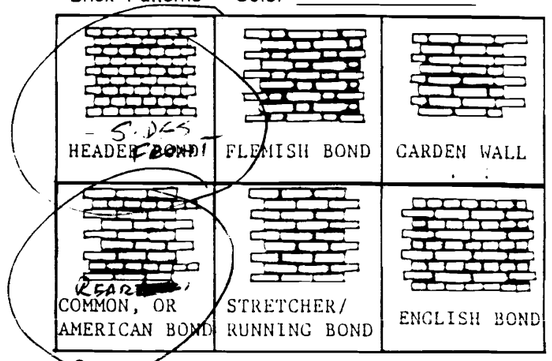

Concrete

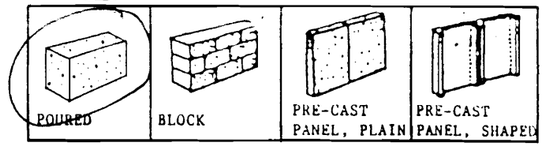

Metal

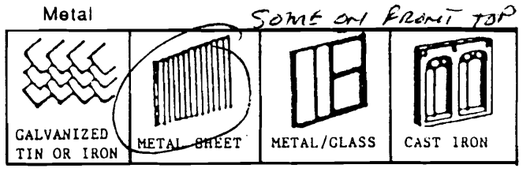

Composition Tile

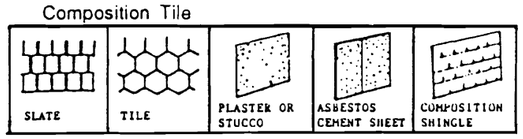

Wood - Painted Color _____

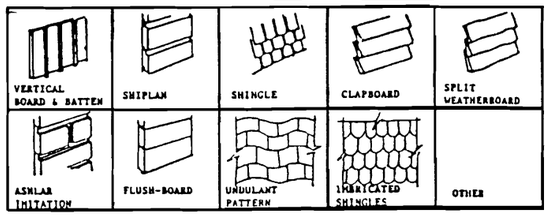

Dormers:
Hipped( ) Decorated( ) Facade( ) Sides( ) Rear( )



Windows - Painted Color NONE

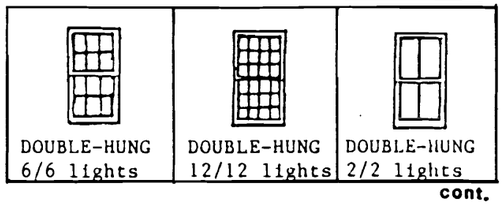

cont.

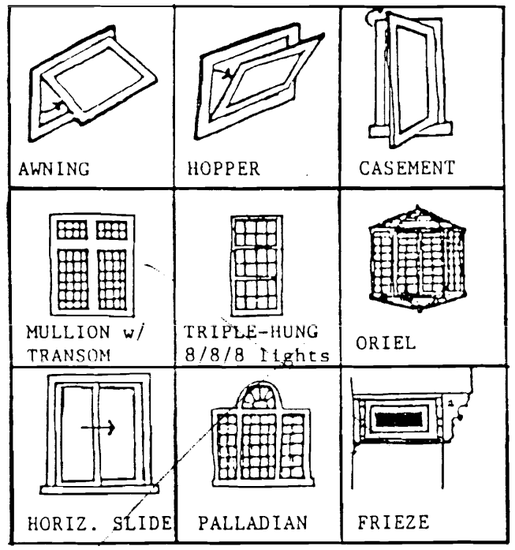

Surrounds - Plain ( ) Decorated ( ) Arch ( )
Pediment ( ) Shaped Lintel ( )
Placement - Regular ( ) Irregular ( )
Projecting Bays or Oriels ( )
Stained Glass yes( ) no(X)
Modern Storm Windows yes( ) no(X)

Doors:
Straight(X) Arched ( ) Plain ( ) Decorated ( )
Modern Storm Doors yes( ) no(X)
Typical Storefront yes(X) no( )
Unusual Treatment _____

Window and Door Treatments



Building Form Treatments

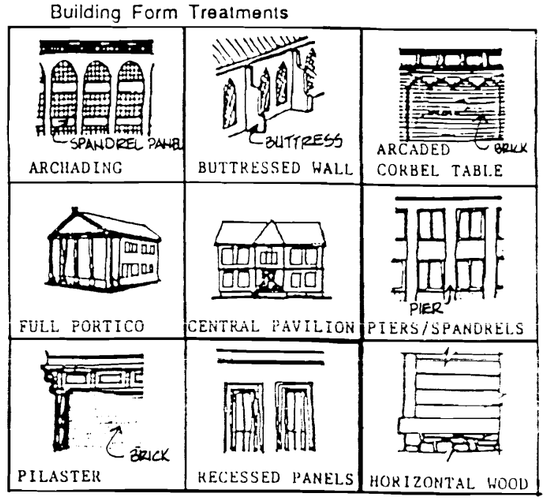

Miscellaneous

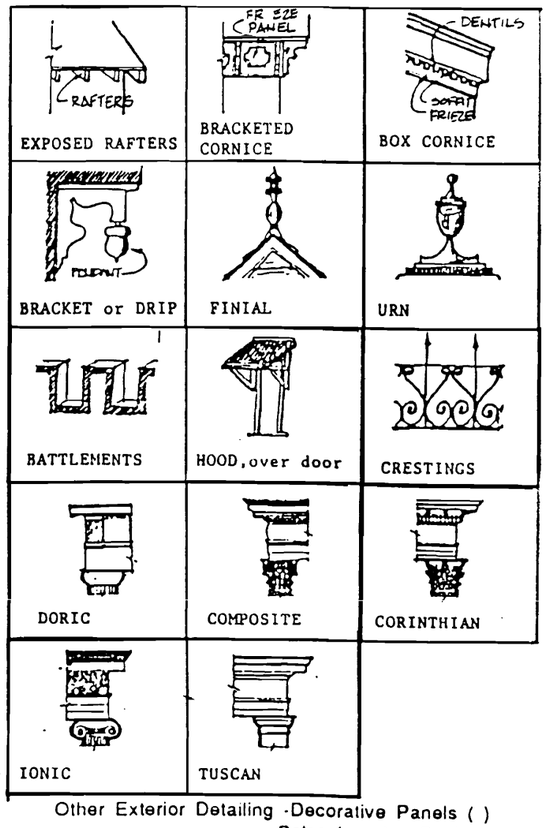

Other Exterior Detailing -Decorative Panels ( )
Balconies ( ) Quoins ( )
Date Stone ( ) Porch ( )
String or Belt Course ( )

- Where were the materials used for construction obtained: (i.e. Local brick-yards, quarries, out-of-state suppliers, etc.)

_____

_____

Pub
ON TAP
PUB
LOANS
LOANS
MAIN STREET

MISSOURI OFFICE OF HISTORIC PRESERVATION
ARCHITECTURAL/HISTORIC INVENTORY SURVEY FORM

1. NO. 95

2. COUNTY JASPER

3. LOCATION OF NEGATIVES POST ART MEMORIAL LIB.

4. PRESENT LOCAL NAME(S) OR DESIGNATION(S)
CARGILES FURNITURE/WILLARD APARTMENTS

5. OTHER NAME(S)
JOPLIN SANITARY PLUMBING AND SUPPLY

6. SPECIFIC LEGAL LOCATION
TOWNSHIP ___ RANGE ___ SECTION ___
IF CITY OR TOWN, STREET ADDRESS
903-907 MAIN

7. CITY OR TOWN JOPLIN IF RURAL, VICINITY

8. DESCRIPTION OF LOCATION

9. COORDINATES UTM
LAT
LONG

10. SITE( ) STRUCTURE( )
BUILDING(X) OBJECT( )

11. ON NATIONAL REGISTER YES( ) NO (X)

12. IS IT ELIGIBLE YES(X) NO( )

13. PART OF ESTAB. DISTRICT YES( ) NO(X)

14. DISTRICT POTENTIAL YES(X) NO( )

15. NAME OF ESTABLISHED DISTRICT

16. THEMATIC CATEGORY
COMMERCIAL

17. DATE(S) OR PERIOD
1900-1905

18. STYLE OR DESIGN
COMMERCIAL

19. ARCHITECT OR ENGINEER

20. CONTRACTOR OR BUILDER

21. ORIGINAL USE, IF APPARENT
RETAIL/RENTAL ROOMS

22. PRESENT USE
AA/FURN. STORE/APARTMENT

23. OWNERSHIP PUBLIC ( ) PRIVATE (X)

24. OWNER'S NAME AND ADDRESS IF KNOWN
BEN BAUM 901 MAIN
624-2834

25. OPEN TO PUBLIC YES(X) NO ( )

26. LOCAL CONTACT PERSON OR ORGANIZATION

27. OTHER SURVEY IN WHICH INCLUDED
NONE

28. NO.OF STORIES 2

29. BASEMENT YES( ) NO (X)

30. FOUNDATION MATERIAL
BRICK

31. WALL CONSTRUCTION
BRICK BEARING

32. ROOF TYPE & MATERIAL
FLAT

33. NO. OF BAYS
FRONT SIDE

34. WALL TREATMENT
BRICK

35. PLAN SHAPE RECTANGLE

36. CHANGES (EXPLAIN IN NO.42) ADDITION( ) ALTERED (X) MOVED ( )

37. CONDITION
INTERIOR
EXTERIOR - FAIR

38. PRESERVATION UNDERWAY YES( ) NO(X)

39. ENDANGERED BY WHAT YES ( ) NO(X)

40. VISIBLE FROM PUBLIC ROAD YES(X) NO( )

41. DISTANCE FROM AND FRONTAGE ON ROAD

42. FURTHER DESCRIPTION OF IMPORTANT FEATURES

43. HISTORY AND SIGNIFICANCE

44. DESCRIPTION OF ENVIRONMENT AND OUTBUILDINGS

45. SOURCES OF INFORMATION

46. PREPARED BY
LAURA J. DERRICK

47. ORGANIZATION
BCCW/CASEY A/E

48. DATE
12/15/87

49. REVISION DATE(S)

RETURN THIS FORM WHEN COMPLETED TO: OFFICE OF HISTORIC PRESERVATION
P.O. BOX 176
JEFFERSON CITY, MISSOURI 65102

IF ADDITIONAL SPACE IS NEEDED, ATTACH SEPARATE SHEET(S) TO THIS FORM

35. Plan Shape

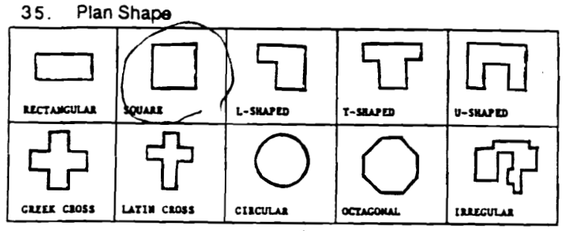

36. Changes - Addition { above first floor
Alteration { [illegible]
Moved { [illegible]

37. Apparent Condition - Exterior: ( )Excellent
( )Good
(X)Fair
(X)Deteriorated
( )Ruins
( )No Visible Remains
Interior: ( ) Excellent
( )Good
(X)Fair
(X)Deteriorated
( )Ruins
( )No Visible Remains

38. Rennovation Underway yes( ) no(X)
Preservation Underway yes( ) no(X)
Future Plans for Property for sale by Ben Baum

39. Endangered yes( ) no( ) By What ? possibly - dependent upon intention of future buyers

40. (N.A.)

41. Distance From Road _____ Frontage on Road _____

42. Further Description of Important Features:

43. Is this property associated with persons, events, development, movements, etc., significant to the history of the community, state, or nation ?
Briefly Explain:

44. Description of Environment and Outbuildings:
Is property integrally associated with any vistas, parks, landscapes ? yes(X) no( ) If yes, explain:

Environment - (X)Densely Built UP
( )Scattered Development
( )Open Land
Surrounding Buildings - (X)Similar Period
( )Later Period (X)Earlier Period
( )Institutional ( )Commercial
( )Industrial ( )Residential
( )Other _____
Property is prominent within environment - yes(X) no( )

45. Documentation:
Indicate what legal records, county histories, maps, etc., were used to document facts about the property:
( )Court Records (chain of title ro abstract, etc.)
( )County Histories
( )Old Photographs - Location [illegible]
Approx. Date [illegible]
( )Newspaper Clippings - Location
Date maps
(X)City Directories - Location [illegible]
(X)Maps (plats, atlases) - Location
( )Other

46. Prepared By: [illegible] Phone:

47. Organization:

48. Date 11-14-87

49. Date of Revision

Any Other Comments or Observations:

[illegible] is solely [illegible] suffering from [illegible] neglect. This [illegible] with the neighbor[illegible] structures [illegible] quite seedy, but it has renovation potential.

two car [illegible] back of structure.

95 JP-AS-003-148

INVENTORY SHEET

1. Inventory Number 19 (N.A.)
2. County Jasper
3. (N.A.)
4. Present Local Name(s) or Designation(s): CARGILES FURNITURE / WILLARD APTS
5. Other Historic Name(s) or Event(s): Joplin Sanitary Plumbing & Supply
6. Specific Location - Street Address: 903½-905-907 MAIN
7. City Joplin ✓ State Missouri
8. Description of Location: Sketch the plan of the structure; indicate out-buildings and relationships to street; place X at main entrance, show porches, lightly shade one-story elements

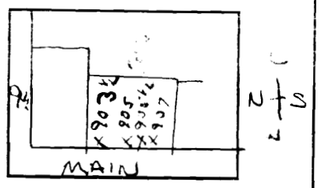

9. (N.A.)
10. Site ( ) Building ( ) Structure ( ) Object ( )
11. (N.A.)
12. (N.A.)
13. Part of Proposed District ? yes( ) no( )
14. (N.A.)
15. Name of Proposed District Joplin Downtown
16. Thematic Catagory - Commercial ( ) Railroad ( ) Mining ( ) Other ( )
17. Date of Construction 1900-1905
Period of Construction (N.A.)
Cost of Construction
18. Overall Architectural Aspect:
Style (N.A.)
- Is this type of structure common in the area now ? yes( ) no( )
- Was this type of structure common in the area in the past? yes(X) no( )
19. Architect or Designer
20. Contractor/Builder
21. Original Use rooms above / retail below
Subsequent Use furniture / storage
22. Present Use - First Floor furniture / AA / storage
Other Floors Apts.
23. Present Ownership - Public ( ) Private ( )
24. Original Owner
Present Owner Ben BAUM
Address/Phone 901 MAIN 624-2834
25. Accessibility - Open to Public yes( ) no( )
Restricted yes( ) no( )
26. Local Contact Person or Organization : BEN BAUM Phone: 624-2834
27. (N.A.)
28. Number of Stories - 1( ) 2(X) 3( ) 4( )
29. Basement - Full ( ) Crawl Space ( ) Partial ( )
None (X)

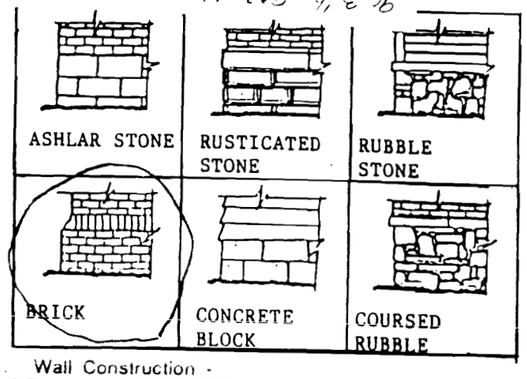

31. Wall Construction -

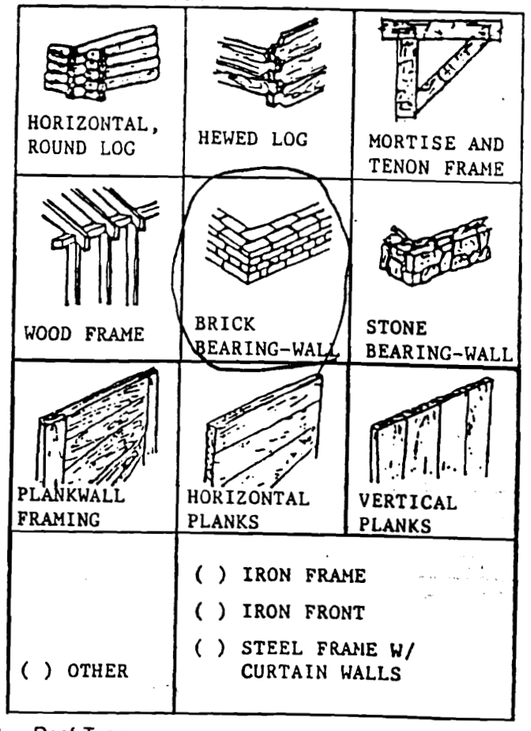

32. Roof Type -

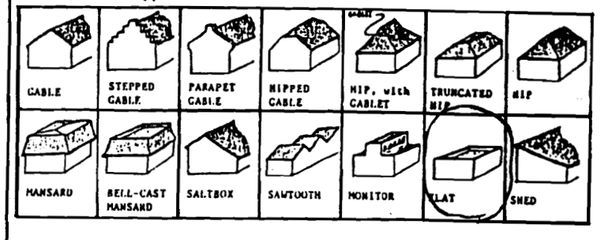

Roof Trim -

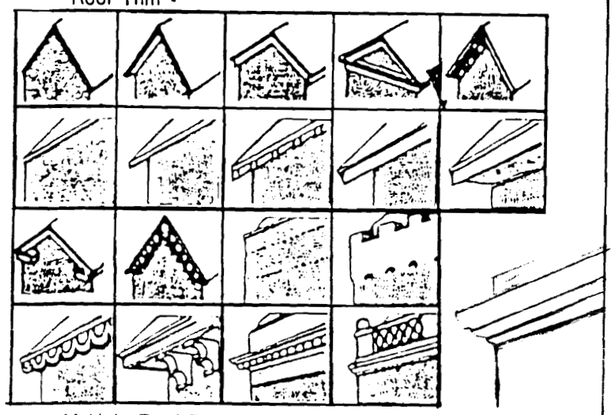

Multiple Roof Forms-Towers ( ) Metal Cresting ( )
Cupola ( ) Finials ( )
Other ( ) _____

Chimney - Straddle Ridge ( ) Center ( )
Front Slope ( ) Side ( )
Side Slope ( ) Back Slope ( )
Interior ( ) Exterior ( )

33. Number of Bays - Front none Side _____
34. Wall Treatment:

Stone limestone trim



Stone Treatment N/A

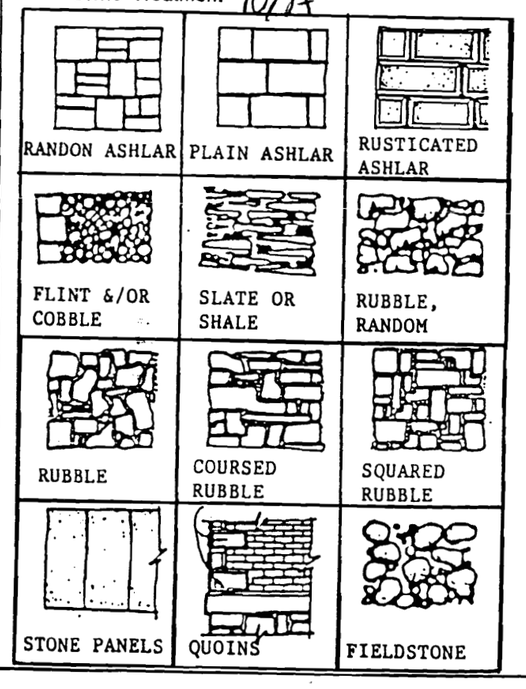

Brick Patterns - Color yellow - brown

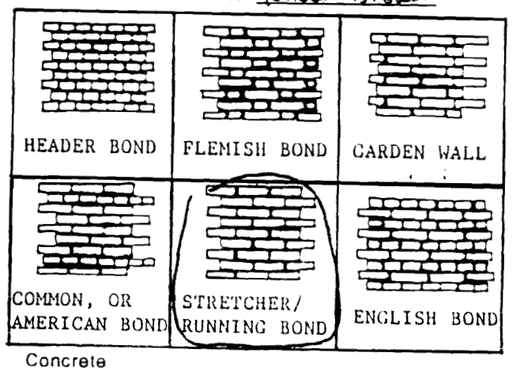

Concrete

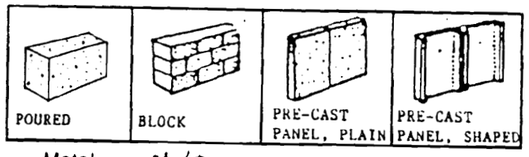

Metal N/A

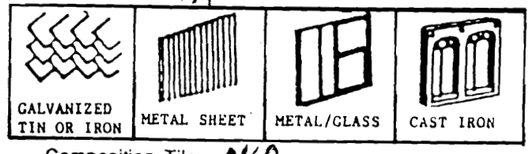

Composition Tile N/A

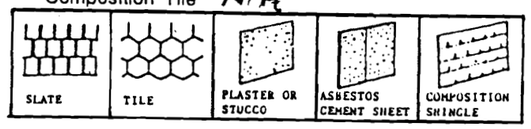

Wood - Painted Color white / yellow

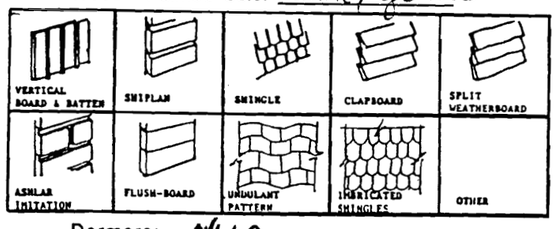

Dormers: N/A
Hipped( ) Decorated( ) Facade( ) Sides( ) Rear( )



Windows - Painted Color trim (y/w)

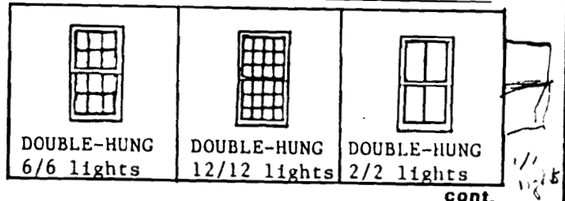

cont.

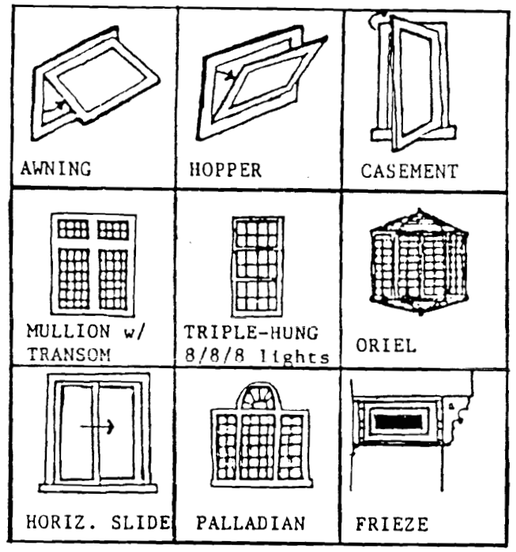

Surrounds - Plain (✓) Decorated ( ) Arch ( )
Pediment ( ) Shaped Lintel ( )
Placement - Regular (✓) Irregular ( )
Projecting Bays or Oriels ( )
Stained Glass yes( ) no(✓)
Modern Storm Windows yes( ) no(✓)

Doors:
Straight (✓) Arched ( ) Plain ( ) Decorated ( )
Modern Storm Doors yes( ) no(✓)
Typical Storefront yes(✓) no( )
Unusual Treatment no

Window and Door Treatments



Adaptation of typ. 2nd floor window

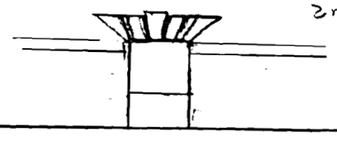

Building Form Treatments

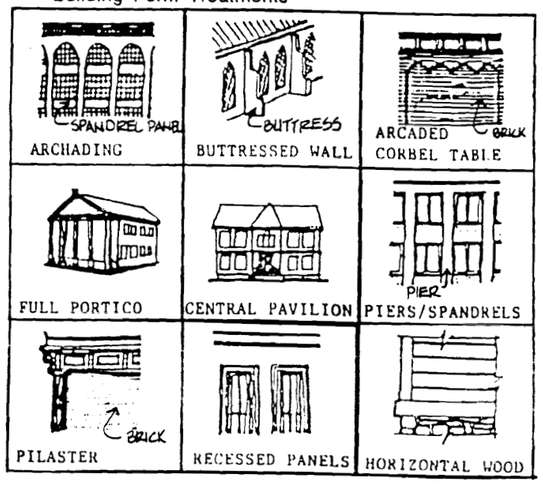

Miscellaneous

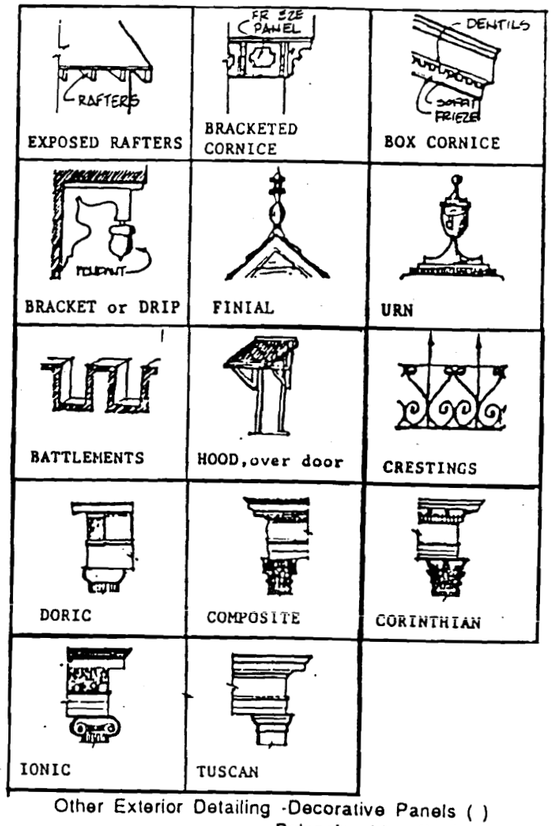

Other Exterior Detailing -Decorative Panels ( )
N/A Balconies ( ) Quoins ( )
Date Stone ( ) Porch ( )
String or Belt Course ( )

- Where were the materials used for construction obtained: (i.e. Local brick-yards, quarries, out-of-state suppliers, etc.)

_____

_____

Cargile's
ENTER HERE
903½
905
OPEN
WILLARD
905½
VACANCY
WILLARD APTS
Cargile's FURNITURE

MISSOURI OFFICE OF HISTORIC PRESERVATION
ARCHITECTURAL/HISTORIC INVENTORY SURVEY FORM

1. NO. 96

2. COUNTY JASPER

3. LOCATION OF NEGATIVES POST ART MEMORIAL LIB.

4. PRESENT LOCAL NAME(S) OR DESIGNATION(S)
OVIATT/POWDER & LEAD CUSTOM RELEADS

5. OTHER NAME(S)
McBRIDE AUTO SALVAGE/JOPLIN RUBBER CO.

6. SPECIFIC LEGAL LOCATION
TOWNSHIP RANGE SECTION
IF CITY OR TOWN, STREET ADDRESS
909-911 MAIN

7. CITY OR TOWN IF RURAL, VICINITY
JOPLIN

8. DESCRIPTION OF LOCATION

9. COORDINATES UTM
LAT
LONG

10. SITE( ) STRUCTURE( )
BUILDING(X) OBJECT( )

11. ON NATIONAL REGISTER YES( ) NO (X)

12. IS IT ELIGIBLE YES(X) NO( )

13. PART OF ESTAB. DISTRICT YES( ) NO(X)

14. DISTRICT POTENTIAL YES(X) NO( )

15. NAME OF ESTABLISHED DISTRICT

16. THEMATIC CATEGORY
COMMERCIAL

17. DATE(S) OR PERIOD
1921 (?)

18. STYLE OR DESIGN
COMMERCIAL

19. ARCHITECT OR ENGINEER

20. CONTRACTOR OR BUILDER

21. ORIGINAL USE, IF APPARENT
RETAIL

22. PRESENT USE
USED FURNITURE

23. OWNERSHIP PUBLIC ( ) PRIVATE (X)

24. OWNER'S NAME AND ADDRESS IF KNOWN
GEORGE OVIATT 909 MAIN
623-2231

25. OPEN TO PUBLIC YES(X) NO ( )

26. LOCAL CONTACT PERSON OR ORGANIZATION

27. OTHER SURVEY IN WHICH INCLUDED
NONE

28. NO.OF STORIES 1

29. BASEMENT YES( ) NO (X)

30. FOUNDATION MATERIAL
BRICK

31. WALL CONSTRUCTION
BRICK BEARING

32. ROOF TYPE & MATERIAL
FLAT

33. NO. OF BAYS
FRONT SIDE

34. WALL TREATMENT
BRICK

35. PLAN SHAPE SQUARE

36. CHANGES (EXPLAIN IN NO.42) ADDITION( ) ALTERED (X) MOVED ( )

37. CONDITION
INTERIOR - FAIR
EXTERIOR - FAIR

38. PRESERVATION UNDERWAY YES( ) NO(X)

39. ENDANGERED BY WHAT YES ( ) NO(X)

40. VISIBLE FROM PUBLIC ROAD YES(X) NO( )

41. DISTANCE FROM AND FRONTAGE ON ROAD
10/50

42. FURTHER DESCRIPTION OF IMPORTANT FEATURES

43. HISTORY AND SIGNIFICANCE

44. DESCRIPTION OF ENVIRONMENT AND OUTBUILDINGS

45. SOURCES OF INFORMATION

46. PREPARED BY
LAURA J. DERRICK

47. ORGANIZATION
BCCW/CASEY A/E

RETURN THIS FORM WHEN COMPLETED TO: OFFICE OF HISTORIC PRESERVATION
P.O. BOX 176
JEFFERSON CITY, MISSOURI 65102

IF ADDITIONAL SPACE IS NEEDED, ATTACH SEPARATE SHEET(S) TO THIS FORM

48. DATE 12/15/87

49. REVISION DATE(S)

35. Plan Shape

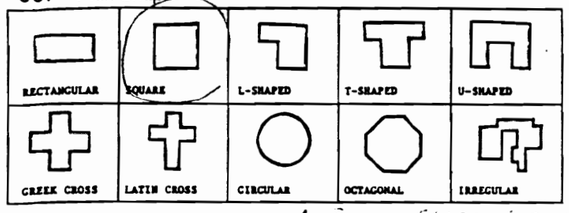

36. Changes - Addition { First [illegible]
Alteration { [illegible]
Moved { [illegible]

37. Apparent Condition - Exterior: ( )Excellent
( )Good
( )Fair
(X)Deteriorated
( )Ruins
( )No Visible Remains
Interior: ( ) Excellent
( )Good
(X)Fair
(X)Deteriorated
( )Ruins
( )No Visible Remains

38. Rennovation Underway yes( ) no(X)
Preservation Underway yes( ) no(X)
Future Plans for Property _____

39. Endangered yes( ) no( ) By What ? _____
by neglect

40. (N.A.)

41. Distance From Road 10 Frontage on Road 50

42. Further Description of Important Features:

43. Is this property associated with persons, events, development, movements, etc., significant to the history of the community, state, or nation ?
Briefly Explain: _____

44. Description of Environment and Outbuildings:
Is property integrally associated with any vistas, parks, landscapes ? yes(X) no( ) If yes, explain: _____

Environment - (X)Densely Built UP
( )Scattered Development
( )Open Land
Surrounding Buildings - (X)Similar Period
( )Later Period (X)Earlier Period
( )Institutional ( )Commercial
( )Industrial ( )Residential
( )Other _____
Property is prominent within environment - yes( ) no(X)

45. Documentation:
Indicate what legal records, county histories, maps, etc., were used to document facts about the property:
( )Court Records (chain of title ro abstract, etc.)
( )County Histories
( )Old Photographs - Location _____
Approx. Date _____
( )Newspaper Clippings - Location _____
Date _____
(X)City Directories - Location _____
(X)Maps (plats, atlases) - Location _____
( )Other _____

46. Prepared By: O'Leary Phone: _____
47. Organization: _____
48. Date 11-14-87
49. Date of Revision _____

Any Other Comments or Observations:

brick has been [illegible] for center door. Building is modest in [illegible] and proportion it seems generally [illegible] (in fact, a skunk ran [illegible] the crawlspace at the [illegible] of the building during the visual inspection).

Date is a guess since I could only trace back to 1922 in city directories. L.S.

9te JP-AS-003-149

INVENTORY SHEET

1. Inventory Number 199 (N.A.)__
2. County __Jasper____
3. (N.A.)
4. Present Local Name(s) or Designation(s):
QUIATT / POWDER [illegible]
5. Other Historic Name(s) or Event(s):
McBride Auto Salvage, Joplin [illegible] Co.

6. Specific Location - Street Address:
909-911 MAIN
7. City __Joplin_____ State __Missouri_____
8. Description of Location: Sketch the plan of the structure; indicate out-buildings and relationships to street; place X at main entrance, show porches, lightly shade one-story elements

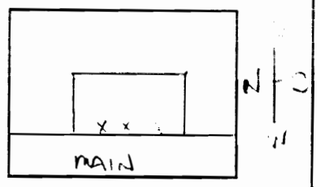

9. (N.A.)
10. Site ( ) Building (X) Structure ( ) Object ( )
11. (N.A.)
12. (N.A.)
13. Part of Proposed District ? yes(X) no( )
14. (N.A.)
15. Name of Proposed District __Joplin_Downtown___

16. Thematic Catagory - Commercial ( ) Railroad ( )
Mining ( ) Other ( )_____
17. Date of Construction 1921? ?
Period of Construction __(N.A.)_____
Cost of Construction _____
18. Overall Architectural Aspect:
Style __(N.A.)_____
- Is this type of structure common in the area now ? yes(X) no( )
- Was this type of structure common in the area in the past? yes(X) no( )
19. Architect or Designer _____
20. Contractor/Builder _____
21. Original Use commercial
Subsequent Use commercial/storage
22. Present Use - First Floor used furniture/junk
Other Floors _____
23. Present Ownership - Public ( ) Private ( )
24. Original Owner _____
Present Owner GEORGE OVIATT
Address/Phone 909 MAIN 623-2231
25. Accessibility - Open to Public yes( ) no( )
Restricted yes( ) no( )
26. Local Contact Person or Organization :
GEORGE OVIATT Phone: 623-2231
27. (N.A.)

28. Number of Stories - 1(X) 2( ) 3( ) 4( ) _____
29. Basement - Full ( ) Crawl Space ( ) Partial ( )
None (X)

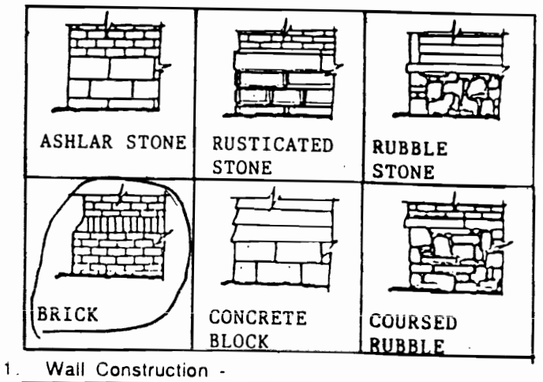

31. Wall Construction -

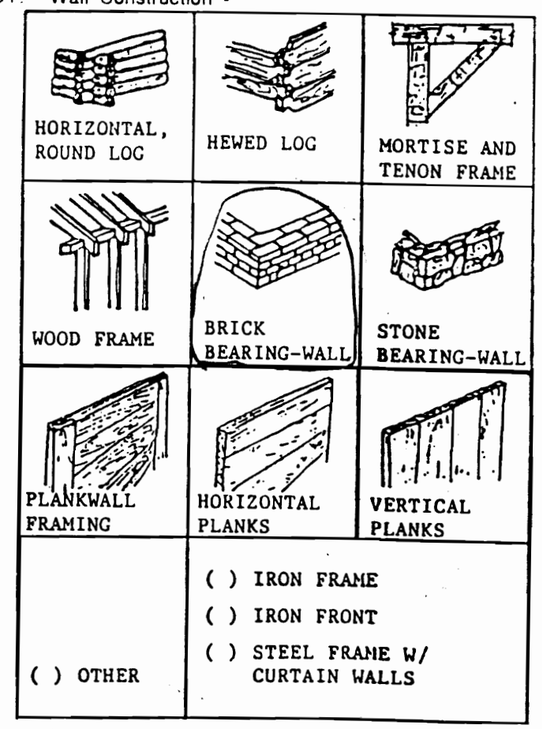

32. Roof Type -

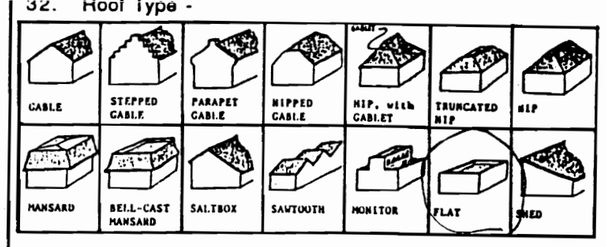

Roof Trim -

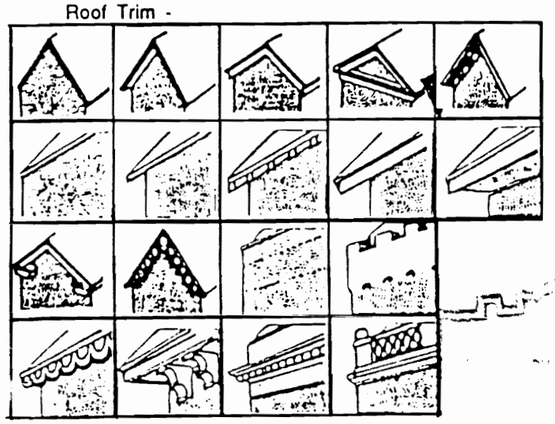

Multiple Roof Forms-Towers ( ) Metal Cresting ( )
N/A Cupola ( ) Finials ( )
Other ( ) _____

Chimney - Straddle Ridge ( ) Center ( )
not visible Front Slope ( ) Side ( )
Side Slope ( ) Back Slope ( )
Interior ( ) Exterior ( )

33. Number of Bays - Front _____ Side _____

34. Wall Treatment:

Stone first floor base trim



Stone Treatment N/A

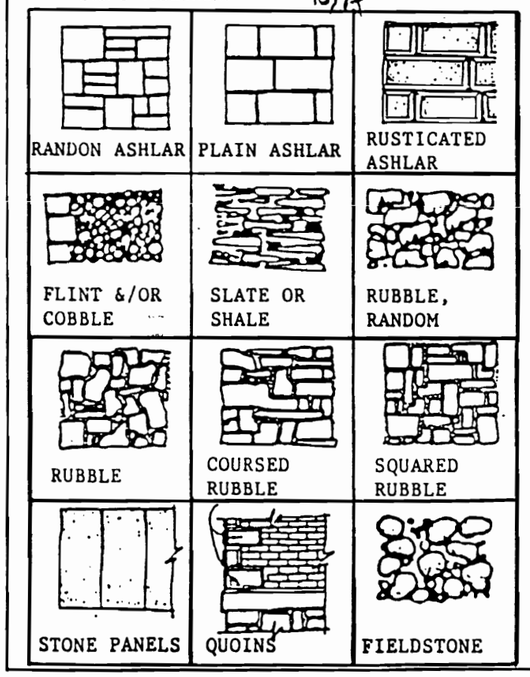

Brick Patterns - Color red

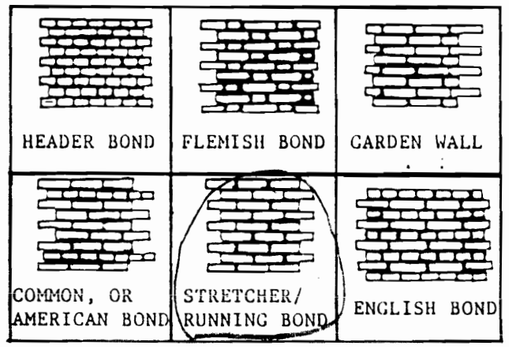

Concrete N/A

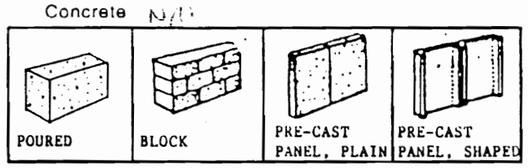

Metal N/A

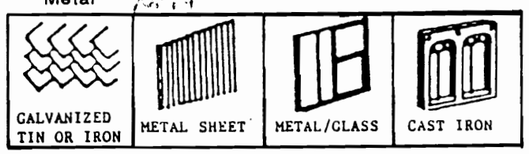

Composition Tile

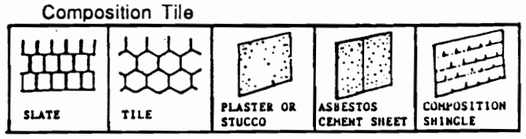

Wood - Painted Color N/A

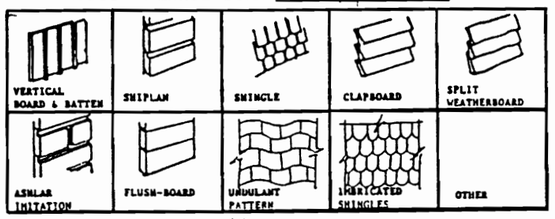

Dormers: N/A
Hipped( ) Decorated( ) Facade( ) Sides( ) Rear( )



Windows - Painted Color N/A

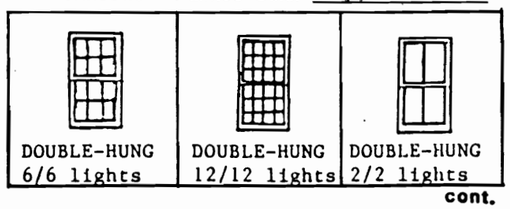

cont.

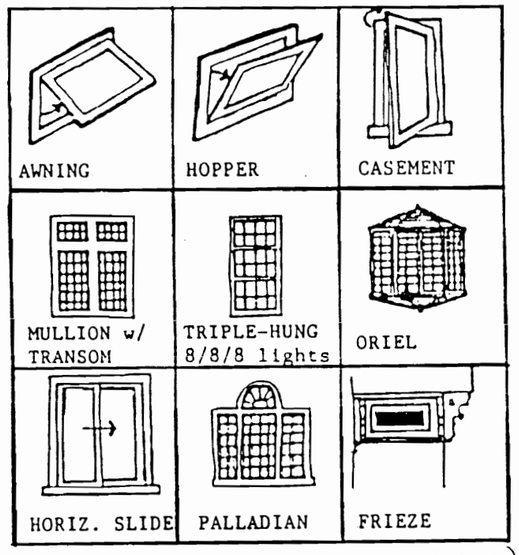

Surrounds - Plain ( ) Decorated ( ) Arch ( )
Pediment ( ) Shaped Lintel ( )
Placement - Regular ( ) Irregular ( )
Projecting Bays or Oriels ( )
Stained Glass yes( ) no( )
Modern Storm Windows yes( ) no( )

not applicable

Doors:
Straight (✓) Arched ( ) Plain ( ) Decorated ( )
Modern Storm Doors yes( ) no(✓)
Typical Storefront yes(✓) no( )
Unusual Treatment NO

Window and Door Treatments only store front windows



small decorative stone work placed in varied brick design

Building Form Treatments

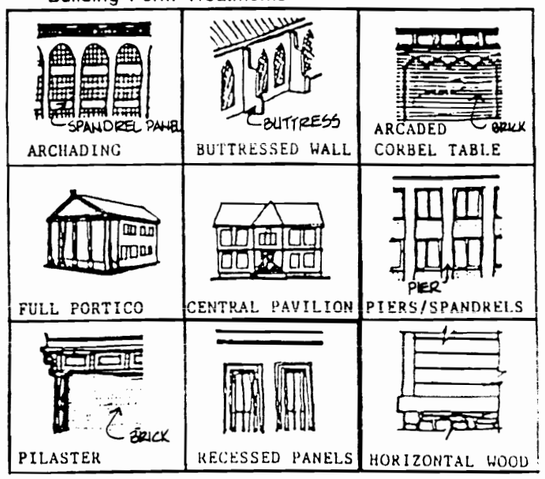

Miscellaneous



Other Exterior Detailing -Decorative Panels ( )
Balconies ( ) Quoins ( )
Date Stone ( ) Porch ( )
String or Belt Course ( )

- Where were the materials used for construction obtained: (i.e. Local brick-yards, quarries, out-of-state suppliers, etc.)

_____

_____

Oviatt
Powder & Lead
Custom Reloads
ETC.
Powder & Lead
Custom Reloads
ETC.

JP-AG-003

MISSOURI OFFICE OF HISTORIC PRESERVATION
ARCHITECTURAL/HISTORIC INVENTORY SURVEY FORM

1. NO. 48

2. COUNTY JASPER

3. LOCATION OF NEGATIVES POST ART MEMORIAL LIB.

4. PRESENT LOCAL NAME(S) OR DESIGNATION(S)
JACO MANNEQUINS

5. OTHER NAME(S)
CARL ADAMS BUILDING/ACSO BULLURD/BELL BUILDING

6. SPECIFIC LEGAL LOCATION
TOWNSHIP ___ RANGE ___ SECTION ___
IF CITY OR TOWN, STREET ADDRESS
910-912 MAIN

7. CITY OR TOWN IF RURAL, VICINITY
JOPLIN

8. DESCRIPTION OF LOCATION

9. COORDINATES UTM
LAT
LONG

10. SITE( ) STRUCTURE( )
BUILDING(X) OBJECT( )

11. ON NATIONAL REGISTER YES( ) NO (X)

12. IS IT ELIGIBLE YES( ) NO( )

13. PART OF ESTAB. DISTRICT YES( ) NO(X)

14. DISTRICT POTENTIAL YES( ) NO( )

15. NAME OF ESTABLISHED DISTRICT

16. THEMATIC CATEGORY
COMMERCIAL

17. DATE(S) OR PERIOD
1914

18. STYLE OR DESIGN
COMMERCIAL

19. ARCHITECT OR ENGINEER

20. CONTRACTOR OR BUILDER

21. ORIGINAL USE, IF APPARENT
FURNITURE STORE

22. PRESENT USE
MANUF./STORAGE

23. OWNERSHIP PUBLIC ( ) PRIVATE (X)

24. OWNER'S NAME AND ADDRESS IF KNOWN
LLOYD POWELL
623-5572

25. OPEN TO PUBLIC YES( ) NO ( )

26. LOCAL CONTACT PERSON OR ORGANIZATION

27. OTHER SURVEY IN WHICH INCLUDED
NONE

28. NO.OF STORIES 4

29. BASEMENT YES( ) NO (X)

30. FOUNDATION MATERIAL

31. WALL CONSTRUCTION
BRICK BEARING

32. ROOF TYPE & MATERIAL
FLAT

33. NO. OF BAYS
FRONT SIDE

34. WALL TREATMENT
BRICK/SHEET METAL

35. PLAN SHAPE RECTANGLE

36. CHANGES (EXPLAIN IN NO.42) ADDITION( ) ALTERED (X) MOVED ( )

37. CONDITION
INTERIOR FAIR
EXTERIOR FAIR

38. PRESERVATION UNDERWAY YES( ) NO(X)

39. ENDANGERED BY WHAT YES ( ) NO(X)

40. VISIBLE FROM PUBLIC ROAD YES(X) NO( )

41. DISTANCE FROM AND FRONTAGE ON ROAD
10/50

42. FURTHER DESCRIPTION OF IMPORTANT FEATURES
MAIN LEVEL FACADE COVERED WITH SHEET METAL.

43. HISTORY AND SIGNIFICANCE

44. DESCRIPTION OF ENVIRONMENT AND OUTBUILDINGS

45. SOURCES OF INFORMATION

46. PREPARED BY
LAURA J. DERRICK

47. ORGANIZATION
BCCW/CASEY A/E

48. DATE
12/15/87

49. REVISION DATE(S)

RETURN THIS FORM WHEN COMPLETED TO: OFFICE OF HISTORIC PRESERVATION
P.O. BOX 176
JEFFERSON CITY, MISSOURI 65102

IF ADDITIONAL SPACE IS NEEDED, ATTACH SEPARATE SHEET(S) TO THIS FORM

35. Plan Shape

(●) RECTANGULAR	SQUARE	L-SHAPED	T-SHAPED	U-SHAPED
GREEK CROSS	LATIN CROSS	CIRCULAR	OCTAGONAL	IRREGULAR

36. Changes - Addition _____
Alteration _____
Moved _____

37. Apparent Condition - Exterior: ( )Excellent
( )Good
(X)Fair
( )Deteriorated
( )Ruins
( )No Visible Remains
Interior: ( ) Excellent
( )Good
(X)Fair
( )Deteriorated
( )Ruins
( )No Visible Remains

38. Rennovation Underway yes( ) no(X)
Preservation Underway yes( ) no(X)
Future Plans for Property SAME

39. Endangered yes( ) no(X) By What ? _____

40. (N.A.)
41. Distance From Road 10 Frontage on Road 50

42. Further Description of Important Features:

43. Is this property associated with persons, events, development, movements, etc., significant to the history of the community, state, or nation ?
Briefly Explain: Adams - successful furniture dealer

44. Description of Environment and Outbuildings:
Is property integrally associated with any vistas, parks, landscapes ? yes( ) no(X) If yes, explain: _____

Environment - (X)Densely Built UP
( )Scattered Development
( )Open Land
Surrounding Buildings - (X)Similar Period
( )Later Period ( )Earlier Period
( )Institutional (X)Commercial
( )Industrial ( )Residential
( )Other _____
Property is prominent within environment - yes( ) no(X)

45. Documentation:
Indicate what legal records, county histories, maps, etc., were used to document facts about the property:
( )Court Records (chain of title ro abstract, etc.)
( )County Histories
( )Old Photographs - Location _____
Approx. Date _____
( )Newspaper Clippings - Location _____
Date _____
(✓)City Directories - Location _____
(✓)Maps (plats, atlases) - Location _____
( )Other _____

46. Prepared By: D. MILLER Phone: _____
47. Organization: _____
48. Date 11/11/87
49. Date of Revision _____

Any Other Comments or Observations:
HAS METAL FRONT ON BUILDING
TIN CIELING
PINE FLOORS
BOX CAR SIDING ALL UP
STAIR CASE TO 4TH FLOOR
STONE ON FRONT
"CARL ADAMS 1914"

JP-AS-003-150

JOPLIN HISTORIC SURVEY - INVENTORY SHEET

1. Inventory Number 203 (N.A.)
2. County Jasper
3. (N.A.)
4. Present Local Name(s) or Designation(s): JACO MANNEQUINS
5. Other Historic Name(s) or Event(s): [redacted] BUILDING / ALSO BOLLMER/BELL BUILDING
CARL ADAMS

6. Specific Location - Street Address: 910 - 912 MAIN
7. City Joplin State Missouri
8. Description of Location: Sketch the plan of the structure; indicate out-buildings and relationships to street; place X at main entrance, show porches, lightly shade one-story elements
9. (N.A.)
10. Site ( ) Building (X) Structure ( ) Object ( )
11. (N.A.)
12. (N.A.)
13. Part of Proposed District ? yes(X) no( )
14. (N.A.)
15. Name of Proposed District Joplin Downtown

16. Thematic Catagory - Commercial (X) Railroad ( )
Mining ( ) Other ( )
17. Date of Construction 1914
Period of Construction (N.A.)
Cost of Construction _____
18. Overall Architectural Aspect:
Style (N.A.)
- Is this type of structure common in the area now ? yes(X) no( )
- Was this type of structure common in the area in the past? yes(X) no( )
19. Architect or Designer _____
20. Contractor/Builder _____
21. Original Use Furniture Store
Subsequent Use WHOLESALE GROC. WHSE
22. Present Use - First Floor MANUFACTURING
Other Floors STORAGE
23. Present Ownership - Public ( ) Private (X)
24. Original Owner Carl Adams
Present Owner LOYD POWELL
Address/Phone 623-5572
25. Accessibility - Open to Public yes( ) no(X)
Restricted yes(X) no( )
26. Local Contact Person or Organization :
Phone: 623-5572
27. (N.A.)

28. Number of Stories - 1( ) 2( ) 3( ) 4(X) _____
29. Basement - Full ( ) Crawl Space ( ) Partial ( )
None(X)

30. Foundation Type - CONCRETE

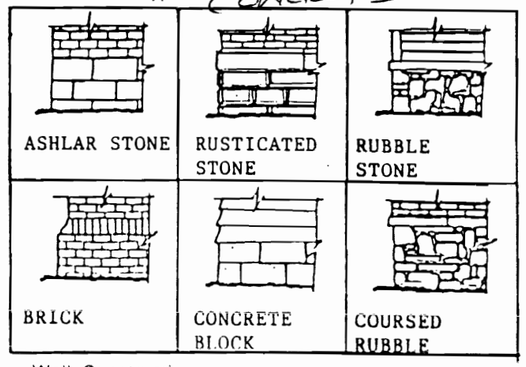

31. Wall Construction -

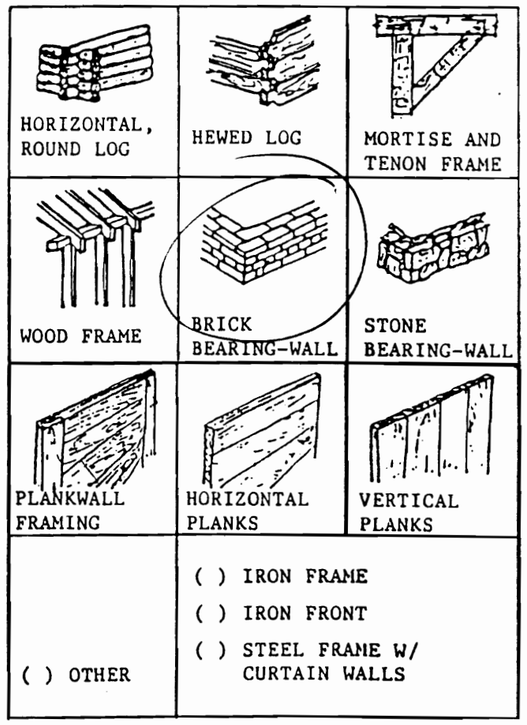

32. Roof Type -

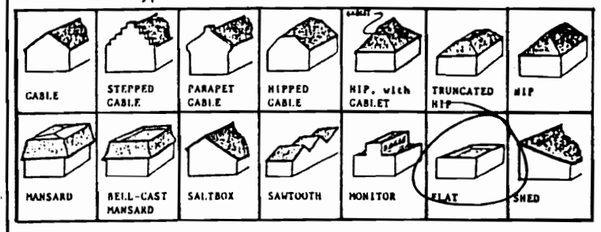

Roof Trim -

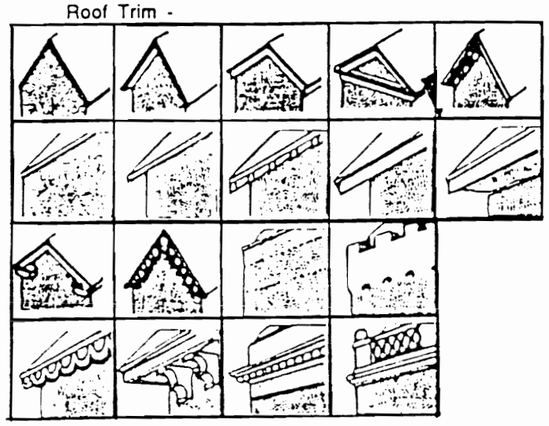

Multiple Roof Forms-Towers ( ) Metal Cresting ( )
Cupola ( ) Finials ( )
Other ( ) _____

Chimney - Straddle Ridge ( ) Center ( )
Front Slope ( ) Side ( )
Side Slope ( ) Back Slope ( )
Interior ( ) Exterior ( )

33. Number of Bays - Front 1 Side _____
34. Wall Treatment:

Stone



Stone Treatment

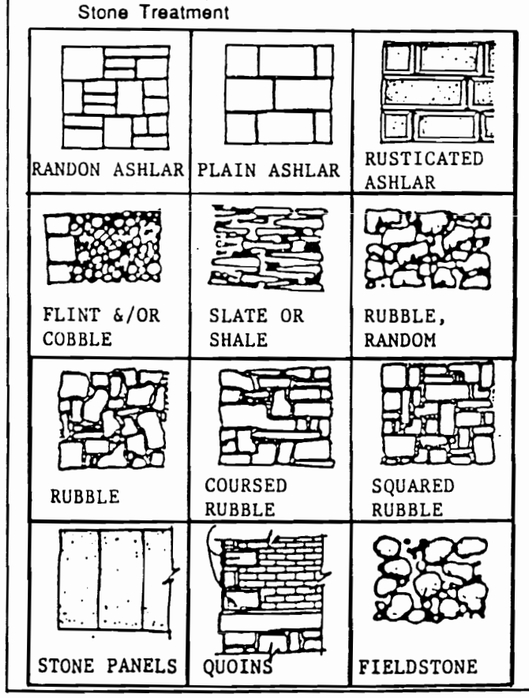

Brick Patterns - Color _____

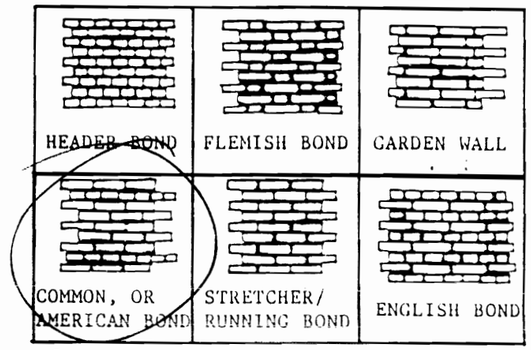

Concrete

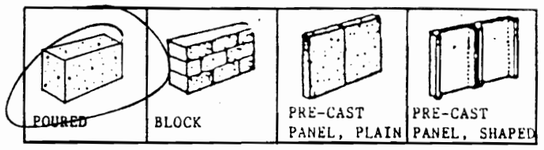

Metal

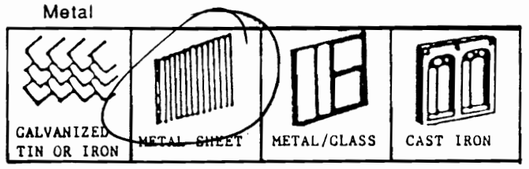

Composition Tile

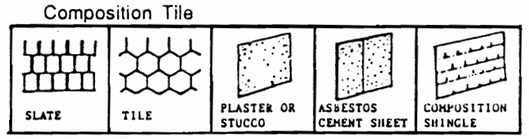

Wood - Painted Color _____

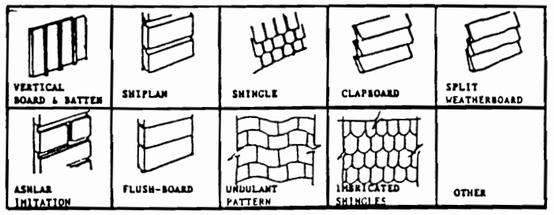

Dormers:
Hipped( ) Decorated( ) Facade( ) Sides( ) Rear( )



Windows - Painted Color _____

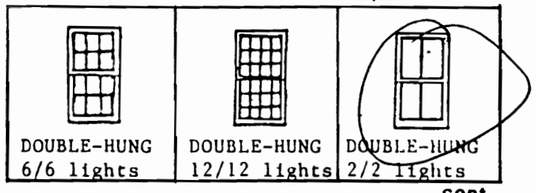

cont.

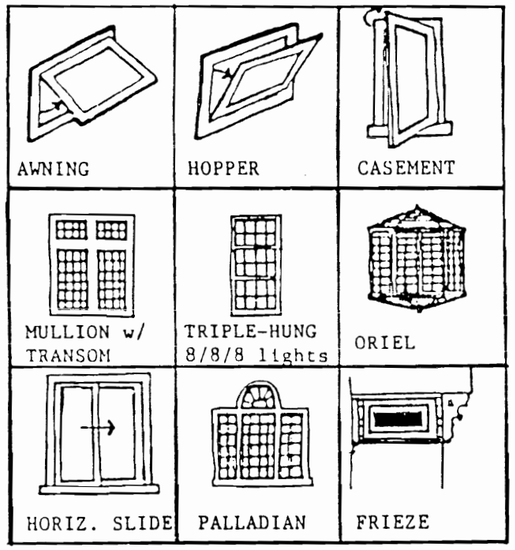

Surrounds - Plain ( ) Decorated ( ) Arch ( )
Pediment ( ) Shaped Lintel ( )
Placement - Regular ( ) Irregular ( )
Projecting Bays or Oriels ( )
Stained Glass yes( ) no(X)
Modern Storm Windows yes( ) no(X)

Doors:
Straight(X) Arched ( ) Plain ( ) Decorated ( )
Modern Storm Doors yes( ) no( )
Typical Storefront yes( ) no( )
Unusual Treatment _____

Window and Door Treatments

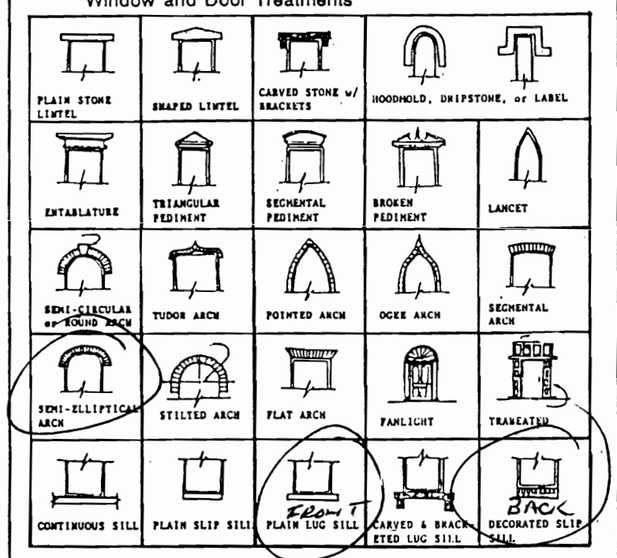

Building Form Treatments

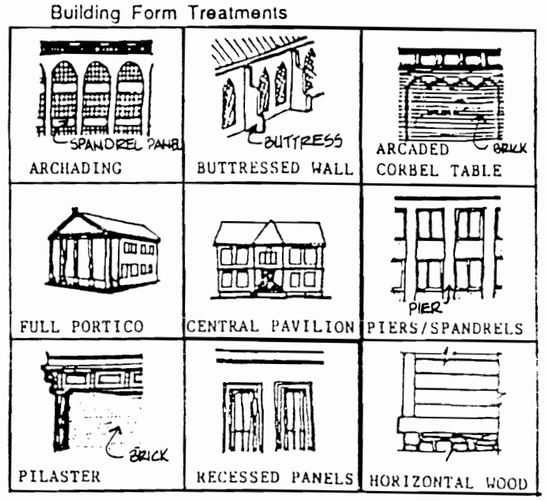

Miscellaneous

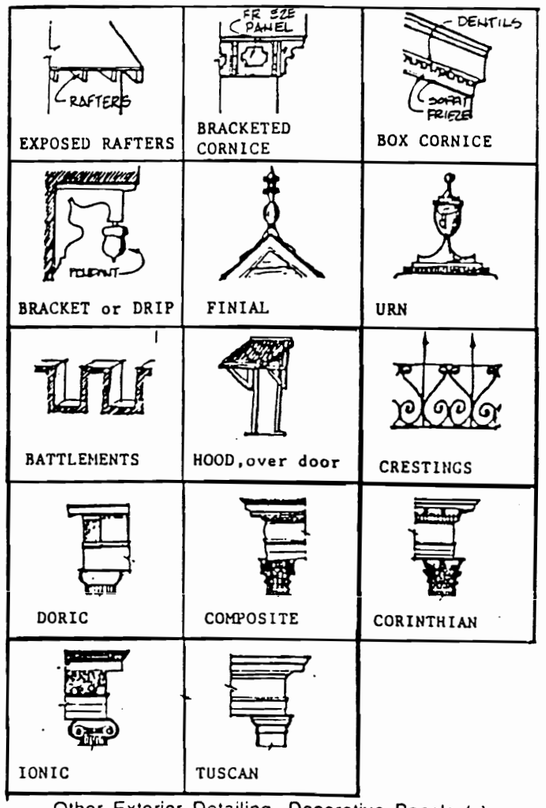

Other Exterior Detailing -Decorative Panels ( )
Balconies ( ) Quoins ( )
Date Stone (X) Porch ( )
String or Belt Course ( )

- Where were the materials used for construction obtained: (i.e. Local brick-yards, quarries, out-of-state suppliers, etc.)

_____

_____

CARL ADAMS
1904

MISSOURI OFFICE OF HISTORIC PRESERVATION
ARCHITECTURAL/HISTORIC INVENTORY SURVEY FORM

1. NO. 49

2. COUNTY JASPER

3. LOCATION OF NEGATIVES POST ART MEMORIAL LIB.

4. PRESENT LOCAL NAME(S) OR DESIGNATION(S)
FROSTY'S BAR

5. OTHER NAME(S)
C.R. DAVIS GROCERY/HEIDRICK GROCERY

6. SPECIFIC LEGAL LOCATION
TOWNSHIP ____ RANGE ____ SECTION ____
IF CITY OR TOWN, STREET ADDRESS
914 MAIN

7. CITY OR TOWN JOPLIN IF RURAL, VICINITY

8. DESCRIPTION OF LOCATION

9. COORDINATES UTM
LAT
LONG

10. SITE( ) STRUCTURE( )
BUILDING(X) OBJECT( )

11. ON NATIONAL REGISTER YES( ) NO (X)

12. IS IT ELIGIBLE YES(X) NO( )

13. PART OF ESTAB. DISTRICT YES( ) NO(X)

14. DISTRICT POTENTIAL YES(X) NO( )

15. NAME OF ESTABLISHED DISTRICT

16. THEMATIC CATEGORY
COMMERCIAL

17. DATE(S) OR PERIOD
1910

18. STYLE OR DESIGN
COMMERCIAL

19. ARCHITECT OR ENGINEER

20. CONTRACTOR OR BUILDER

21. ORIGINAL USE, IF APPARENT
GROCERY/RENTAL ROOMS

22. PRESENT USE
VACANT/APARTMENTS

23. OWNERSHIP PUBLIC ( ) PRIVATE (X)

24. OWNER'S NAME AND ADDRESS IF KNOWN

25. OPEN TO PUBLIC YES( ) NO ( )

26. LOCAL CONTACT PERSON OR ORGANIZATION

27. OTHER SURVEY IN WHICH INCLUDED
NONE

28. NO.OF STORIES 2

29. BASEMENT YES( ) NO (X)

30. FOUNDATION MATERIAL

31. WALL CONSTRUCTION
BRICK BEARING

32. ROOF TYPE & MATERIAL
FLAT

33. NO. OF BAYS
FRONT SIDE

34. WALL TREATMENT
BRICK/SHEET METAL

35. PLAN SHAPE RECTANGLE

36. CHANGES (EXPLAIN IN NO.42) ADDITION( ) ALTERED (X) MOVED ( )

37. CONDITION
INTERIOR FAIR
EXTERIOR FAIR

38. PRESERVATION UNDERWAY YES( ) NO(X)

39. ENDANGERED BY WHAT YES ( ) NO(X)

40. VISIBLE FROM PUBLIC ROAD YES(X) NO( )

41. DISTANCE FROM AND FRONTAGE ON ROAD
10/25

42. FURTHER DESCRIPTION OF IMPORTANT FEATURES
MAIN LEVEL FACADE HAS BEEN ALTERED AND HORIZONTAL SIDING HAS REPLACED STOREFRONT.

43. HISTORY AND SIGNIFICANCE

44. DESCRIPTION OF ENVIRONMENT AND OUTBUILDINGS

45. SOURCES OF INFORMATION

46. PREPARED BY
LAURA J. DERRICK

47. ORGANIZATION
BCCW/CASEY A/E

48. DATE
12/15/87

49. REVISION DATE(S)

RETURN THIS FORM WHEN COMPLETED TO: OFFICE OF HISTORIC PRESERVATION
P.O. BOX 176
JEFFERSON CITY, MISSOURI 65102

IF ADDITIONAL SPACE IS NEEDED, ATTACH SEPARATE SHEET(S) TO THIS FORM

35. Plan Shape

(X) RECTANGULAR	SQUARE	L-SHAPED	T-SHAPED	U-SHAPED
GREEK CROSS	LATIN CROSS	CIRCULAR	OCTAGONAL	IRREGULAR

36. Changes - Addition ____
Alteration METAL FRONT
Moved ____

37. Apparent Condition - Exterior: ( )Excellent
( )Good
(X)Fair
( )Deteriorated
( )Ruins
( )No Visible Remains
Interior: ( ) Excellent
( )Good
(X)Fair
( )Deteriorated
( )Ruins
( )No Visible Remains

38. Rennovation Underway yes( ) no(X)
Preservation Underway yes( ) no(X)
Future Plans for Property ____

39. Endangered yes(X) no( ) By What ? VACANT

40. (N.A.)

41. Distance From Road 10 Frontage on Road 25'

42. Further Description of Important Features:

43. Is this property associated with persons, events, development, movements, etc., significant to the history of the community, state, or nation ?
Briefly Explain: ____

44. Description of Environment and Outbuildings:
Is property integrally associated with any vistas, parks, landscapes ? yes( ) no(X) If yes, explain: ____

Environment - (X)Densely Built UP
( )Scattered Development
( )Open Land
Surrounding Buildings - (X)Similar Period
( )Later Period ( )Earlier Period
( )Institutional (X)Commercial
( )Industrial ( )Residential
( )Other ____
Property is prominent within environment - yes( ) no( )

45. Documentation:
Indicate what legal records, county histories, maps, etc., were used to document facts about the property:
( )Court Records (chain of title ro abstract, etc.)
( )County Histories
( )Old Photographs - Location ____
Approx. Date ____
( )Newspaper Clippings - Location ____
Date ____
(X)City Directories - Location ____
(X)Maps (plats, atlases) - Location ____
( )Other ____

46. Prepared By: D. MILLER Phone: 781-3085

47. Organization: ____

48. Date 11/14/87

49. Date of Revision ____

Any Other Comments or Observations:

APPEARS TO BE ORNATE COLUMNS ON CORNERS OF BLDG. COVERED BY METAL

19 JP-AS-003-15

JOPLIN HISTORIC SURVEY - INVENTORY SHEET

1. Inventory Number 187 (N.A.)
2. County Jasper
3. (N.A.)
4. Present Local Name(s) or Designation(s): FROSTY'S BAR
5. Other Historic Name(s) or Event(s): C.R. Davis Grocery, Heinrich Grocery
6. Specific Location - Street Address: 914 MAIN
7. City Joplin State Missouri
8. Description of Location: Sketch the plan of the structure; indicate out-buildings and relationships to street; place X at main entrance, show porches, lightly shade one-story elements

9. (N.A.)
10. Site ( ) Building (X) Structure ( ) Object ( )
11. (N.A.)
12. (N.A.)
13. Part of Proposed District ? yes(X) no( )
14. (N.A.)
15. Name of Proposed District Joplin Downtown

16. Thematic Catagory - Commercial (X) Railroad ( )
Mining ( ) Other ( )
17. Date of Construction ? 1910 ?
Period of Construction (N.A.)
Cost of Construction ____
18. Overall Architectural Aspect:
Style (N.A.)
- Is this type of structure common in the area now ? yes(X) no( )
- Was this type of structure common in the area in the past? yes(X) no( )
19. Architect or Designer ____
20. Contractor/Builder ____
21. Original Use grocery store, rented rooms above
Subsequent Use grocery
22. Present Use - First Floor VACANT
Other Floors APARTMENTS
23. Present Ownership - Public ( ) Private ( )
24. Original Owner C.R. Davis
Present Owner ____
Address/Phone ____
25. Accessibility - Open to Public yes( ) no(X)
Restricted yes(X) no( )
26. Local Contact Person or Organization :
____ Phone: ____
27. (N.A.)

28. Number of Stories - 1( ) 2(X) 3( ) 4( ) ____
29. Basement - Full ( ) Crawl Space ( ) Partial ( )
None(X)

30. Foundation Type - CONCRETE

ASHLAR STONE	RUSTICATED STONE	RUBBLE STONE
BRICK	CONCRETE BLOCK	COURSED RUBBLE

31. Wall Construction

HORIZONTAL, ROUND LOG	HEWED LOG	MORTISE AND TENON FRAME
WOOD FRAME	BRICK BEARING-WALL	STONE BEARING-WALL
PLANKWALL FRAMING	HORIZONTAL PLANKS	VERTICAL PLANKS
( ) OTHER	(X) IRON FRAME APPEARS TO BE ( ) IRON FRONT ( ) STEEL FRAME W/ CURTAIN WALLS	

32. Roof Type -

GABLE	STEPPED GABLE	PARAPET GABLE	HIPPED GABLE	HIP, with GABLET	TRUNCATED HIP	HIP
MANSARD	BELL-CAST MANSARD	SALTBOX	SAWTOOTH	MONITOR	FLAT	SHED

Roof Trim -

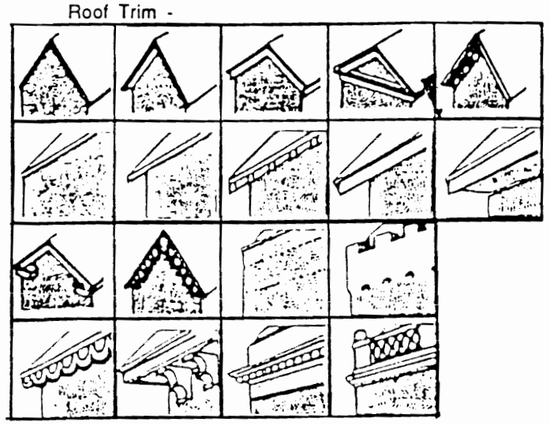

Multiple Roof Forms-Towers ( ) Metal Cresting ( )
Cupola ( ) Finials ( )
Other ( ) TILE OVERLAP

Chimney - Straddle Ridge ( ) Center ( )
Front Slope ( ) Side (X)
Side Slope ( ) Back Slope ( )
Interior (X) Exterior ( )

33. Number of Bays - Front _____ Side _____
34. Wall Treatment:

Stone

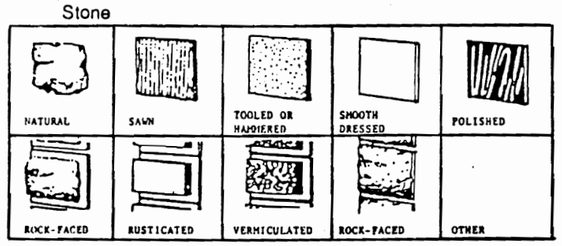

Stone Treatment

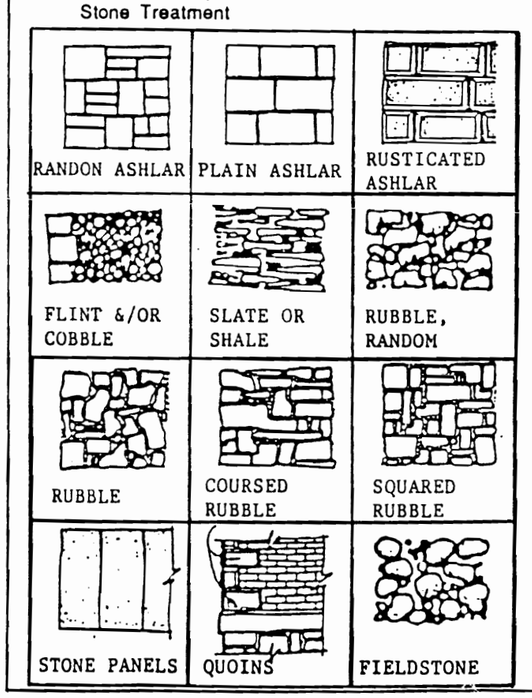

Brick Patterns - Color RED

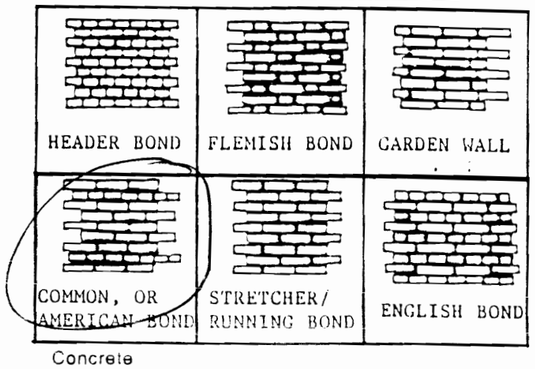

Concrete

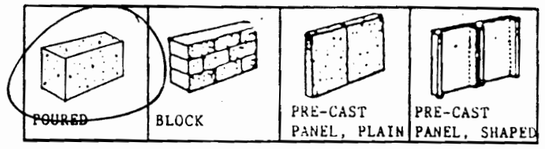

Metal

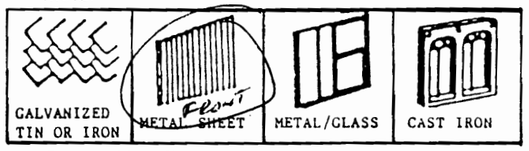

Composition Tile

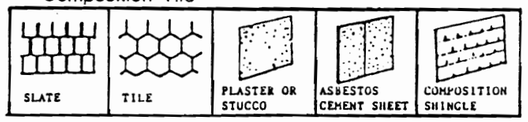

Wood - Painted Color _____

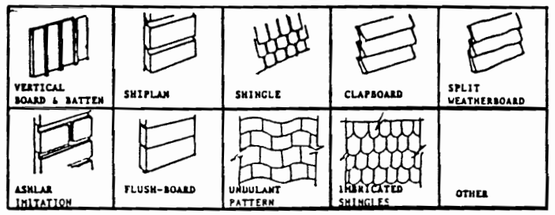

Dormers:
Hipped( ) Decorated( ) Facade( ) Sides( ) Rear( )

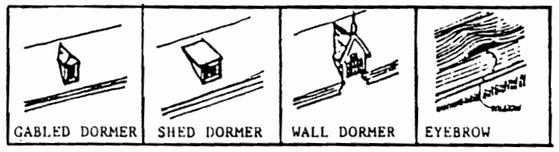

Windows - Painted Color _____

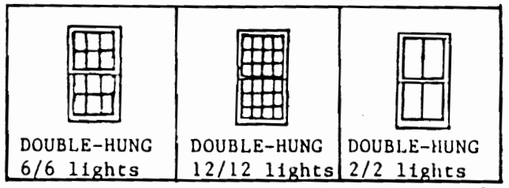

cont.

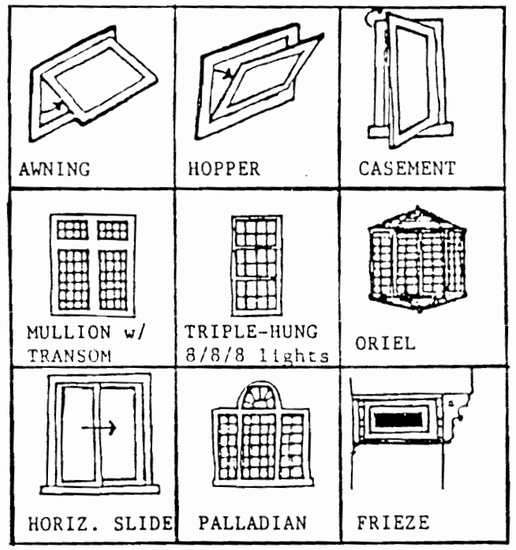

Surrounds - Plain (X) Decorated ( ) Arch ( )
Pediment ( ) Shaped Lintel ( )
Placement - Regular (X) Irregular ( )
Projecting Bays or Oriels ( )
Stained Glass yes( ) no(X)
Modern Storm Windows yes( ) no(X)

Doors:
Straight (X) Arched ( ) Plain (X) Decorated ( )
Modern Storm Doors yes( ) no(X)
Typical Storefront yes(X) no( )
Unusual Treatment _____

Window and Door Treatments

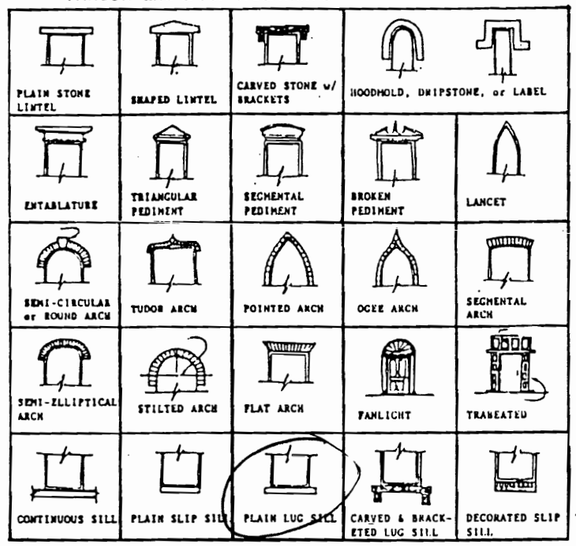

NO LINTEL STONE

Building Form Treatments

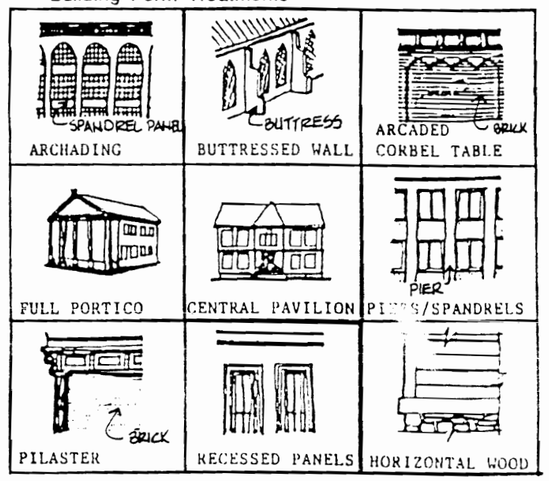

Miscellaneous

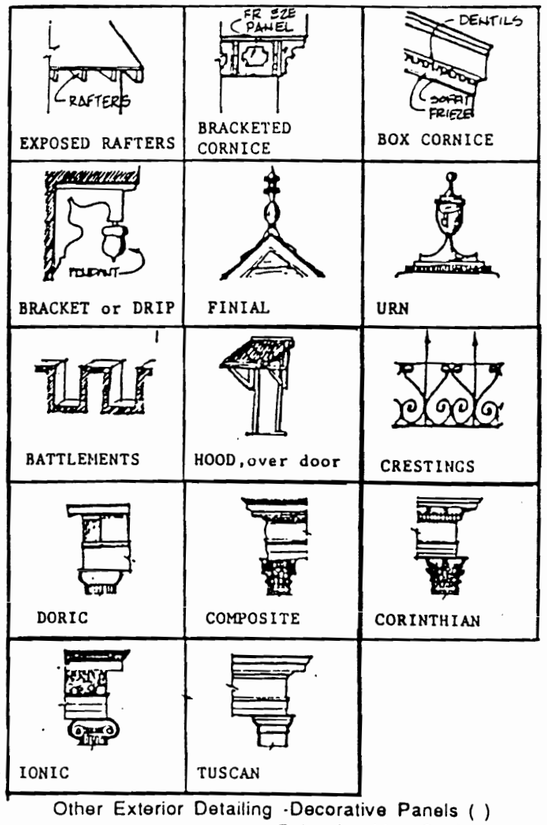

Other Exterior Detailing -Decorative Panels ( )
Balconies ( ) Quoins ( )
Date Stóne ( ) Porch ( )
String or Belt Course ( )

- Where were the materials used for construction obtained: (i.e. Local brick-yards, quarries, out-of-state suppliers, etc.)

_____

_____

Budweiser
Coors

JP-AS-009-[illegible]

MISSOURI OFFICE OF HISTORIC PRESERVATION
ARCHITECTURAL/HISTORIC INVENTORY SURVEY FORM

1. NO. 47

2. COUNTY JASPER

3. LOCATION OF NEGATIVES POST ART MEMORIAL LIB.

4. PRESENT LOCAL NAME(S) OR DESIGNATION(S)
VACANT

5. OTHER NAME(S)
FAYE HOTEL/RAINS BROS. BUILDING/ROOSEVELT HOTEL/ MINERS HARDWARE

6. SPECIFIC LEGAL LOCATION
TOWNSHIP ____ RANGE ____ SECTION ____
IF CITY OR TOWN, STREET ADDRESS
906-908 MAIN

7. CITY OR TOWN IF RURAL, VICINITY
JOPLIN

8. DESCRIPTION OF LOCATION

9. COORDINATES UTM
LAT
LONG

10. SITE( ) STRUCTURE( )
BUILDING(X) OBJECT( )

11. ON NATIONAL REGISTER YES( ) NO (X)

12. IS IT ELIGIBLE YES(X) NO( )

13. PART OF ESTAB. DISTRICT YES( ) NO(X)

14. DISTRICT POTENTIAL YES(X) NO( )

15. NAME OF ESTABLISHED DISTRICT

16. THEMATIC CATEGORY
COMMERCIAL

17. DATE(S) OR PERIOD
1900-01

18. STYLE OR DESIGN
COMM. RENAISSANCE REVIVAL

19. ARCHITECT OR ENGINEER

20. CONTRACTOR OR BUILDER

21. ORIGINAL USE, IF APPARENT
HOTEL/APARTMENTS

22. PRESENT USE
VACANT

23. OWNERSHIP PUBLIC ( ) PRIVATE (X)

24. OWNER'S NAME AND ADDRESS IF KNOWN

25. OPEN TO PUBLIC YES( ) NO ( )

26. LOCAL CONTACT PERSON OR ORGANIZATION
RAY ROSE
673-3072

27. OTHER SURVEY IN WHICH INCLUDED
NONE

28. NO.OF STORIES 3

29. BASEMENT PARTIAL YES(X) NO ( )

30. FOUNDATION MATERIAL

31. WALL CONSTRUCTION
BRICK BEARING

32. ROOF TYPE & MATERIAL
FLAT

33. NO. OF BAYS
FRONT SIDE

34. WALL TREATMENT
BRICK

35. PLAN SHAPE RECTANGLE

36. CHANGES (EXPLAIN IN NO.42) ADDITION( ) ALTERED ( ) MOVED ( )

37. CONDITION
INTERIOR FAIR
EXTERIOR GOOD

38. PRESERVATION UNDERWAY YES( ) NO(X)

39. ENDANGERED BY WHAT YES ( ) NO(X)

40. VISIBLE FROM PUBLIC ROAD YES(X) NO( )

41. DISTANCE FROM AND FRONTAGE ON ROAD
10/50

42. FURTHER DESCRIPTION OF IMPORTANT FEATURES
FROM EARLIER PHOTOGRAPHS, THE FACADE APPEARS TO BE ORIGINAL.

43. HISTORY AND SIGNIFICANCE

44. DESCRIPTION OF ENVIRONMENT AND OUTBUILDINGS

45. SOURCES OF INFORMATION

46. PREPARED BY
LAURA J. DERRICK

47. ORGANIZATION
BCCW/CASEY A/E

48. DATE
12/15/87

49. REVISION DATE(S)

RETURN THIS FORM WHEN COMPLETED TO: OFFICE OF HISTORIC PRESERVATION
P.O. BOX 176
JEFFERSON CITY, MISSOURI 65102

IF ADDITIONAL SPACE IS NEEDED, ATTACH SEPARATE SHEET(S) TO THIS FORM



906-908 MAIN NO. 47

35. Plan Shape

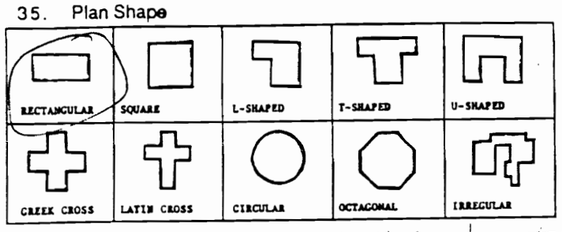

36. Changes - ~~Addition~~ some of the decorative
Alteration details have been
Moved removed

37. Apparent Condition - Exterior: ( )Excellent
(X)Good
( )Fair
( )Deteriorated
( )Ruins
( )No Visit
Remain

Interior: ( ) Excelle
( )Good
(X)Fair
( )Deterio
( )Ruins
( )No Visit
Remain

SOME DETERIORATION ON 1ST FLOOR (REAR)
ROOF LEAKS BEING REPAIRED NOW

38. Rennovation Underway yes(X) no( )
Preservation Underway yes(X) no( )
Future Plans for Property
ANTIQUE STORE / A

39. Endangered yes( ) no( ) By What ?

40. (N.A.)
41. Distance From Road 10 Frontage on R

42. Further Description of Important Features

43. Is this property associated with persons, development, movements, etc., significan history of the community, state, or nation
Briefly Explain:

44. Description of Environment and Outbuildi
Is property integrally associated with an parks, landscapes ? yes( ) no(X) If y explain:

Environment - (X)Densely Built UP
( )Scattered Developmen
( )Open Land
Surrounding Buildings - (X)Similar Period
( )Later Period ( )Earlier Period
( )Institutional (X)Commercial
( )Industrial ( )Residential
( )Other

Property is prominent within environment - yes(X) no( )

45. Documentation:
Indicate what legal records, county histories, maps, etc., were used to document facts about the property:
( )Court Records (chain of title ro abstract, etc.)
( )County Histories
(√)Old Photographs - Location
Approx. Date 1902
(√)Newspaper Clippings - Location Genealogy Room
Date 1912 Obit
(√)City Directories - Location
(√)Maps (plats, atlases) - Location
( )Other

46. Prepared By: D. MILLER Phone:
47. Organization:
48. Date 11/11/87
49. Date of Revision



1902 Photo MINER'S HARDWARE CO., 906-908 MAIN STREET.
M. S. Montague, Manager.

JP-AS-003-152

JOPLIN HISTORIC SURVEY - INVENTORY SHEET

1. Inventory Number 204 (N.A.)
2. County Jasper
3. (N.A.)
4. Present Local Name(s) or Designation(s):
5. Other Historic Name(s) or Event(s): FAYE HOTEL / RAINS BROS BUILDING ROOSEVELT HOTEL / MINERS Hardware
6. Specific Location - Street Address: 906 - 908 MAIN
7. City Joplin State Missouri
8. Description of Location: Sketch the plan of the structure; indicate out-buildings and relationships to street; place X at main entrance, show porches, lightly shade one-story elements
9. (N.A.)
10. Site ( ) Building (X) Structure ( ) Object ( )
11. (N.A.)
12. (N.A.)
13. Part of Proposed District ? yes(X) no( )
14. (N.A.)
15. Name of Proposed District Joplin_Downtown

16. Thematic Catagory - Commercial ( ) Railroad ( ) Mining ( ) Other ( ) HOTEL
17. Date of Construction 1900-01
Period of Construction (N.A.)
Cost of Construction
18. Overall Architectural Aspect:
Style (N.A.)
- Is this type of structure common in the area now ? yes(X) no( )
- Was this type of structure common in the area in the past? yes(X) no( )
19. Architect or Designer looks very much like
20. Contractor/Builder Michaelis Styles
21. Original Use HOTEL / APARTMENTS above
Subsequent Use retail below
22. Present Use - First Floor VACANT Miners
Other Floors Hardware
23. Present Ownership - Public ( ) Private (X)
24. Original Owner Charles + George Rains
Present Owner RAY ROSE
Address/Phone 673-3072
25. Accessibility - Open to Public yes( ) no(X) 6247603
Restricted yes(X) no( )
26. Local Contact Person or Organization : RAY ROSE Phone:
27. (N.A.)

28. Number of Stories - 1( ) 2( ) 3(X) 4( )
29. Basement - Full ( ) Crawl Space ( ) Partial (X) None ( )

30. Foundation Type - CUT GRANITE

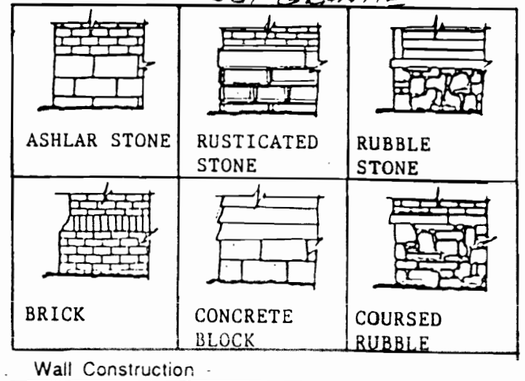

31. Wall Construction -

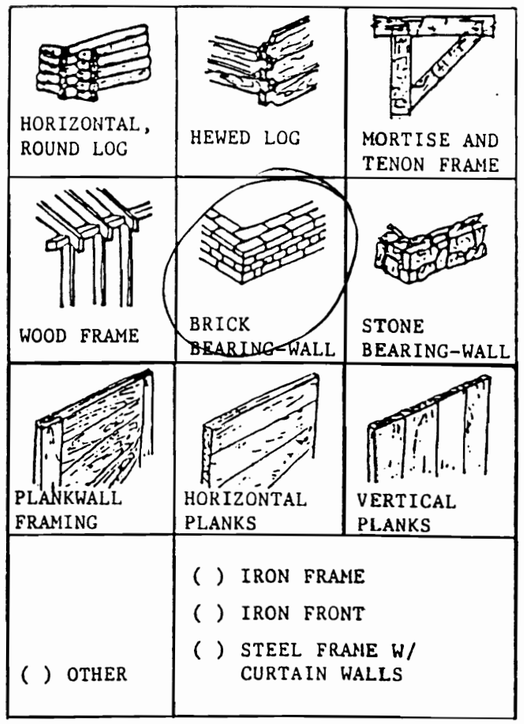

32. Roof Type -

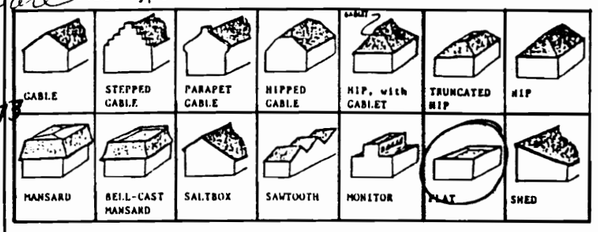

Roof Trim -

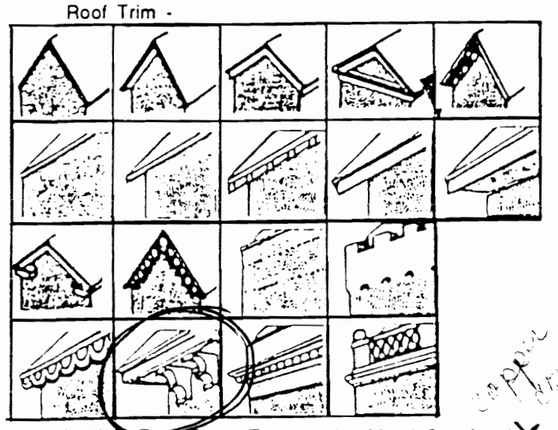

Multiple Roof Forms-Towers ( ) Metal Cresting (X)
Cupola ( ) Finials ( )
Other ( ) _____

Chimney - Straddle Ridge ( ) Center ( )
Front Slope ( ) Side ( )
Side Slope ( ) Back Slope ( )
Interior ( ) Exterior ( )

33. Number of Bays - Front 2 Side _____
34. Wall Treatment:

Stone

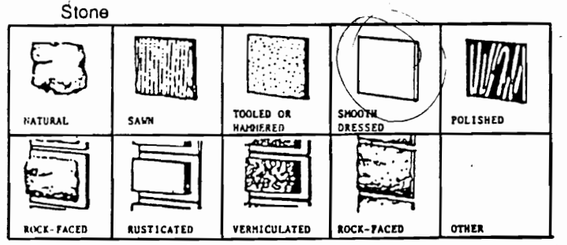

Stone Treatment

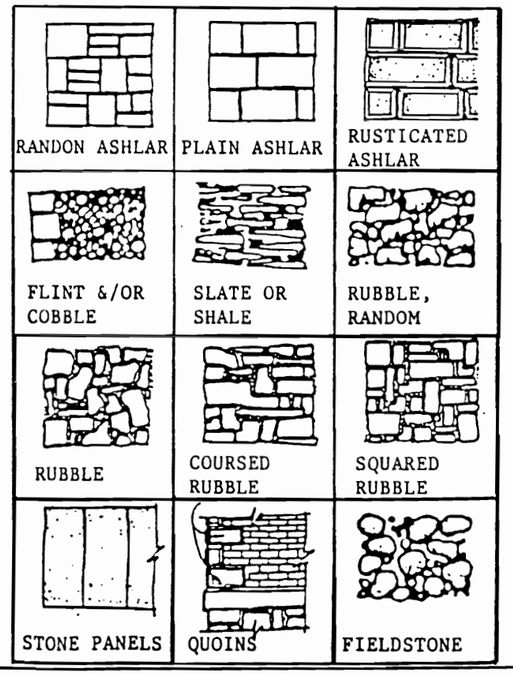

Brick Patterns - Color _____

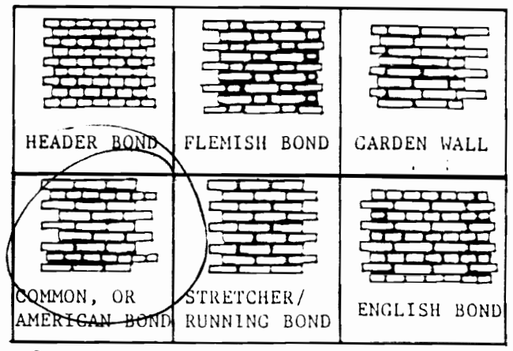

Concrete

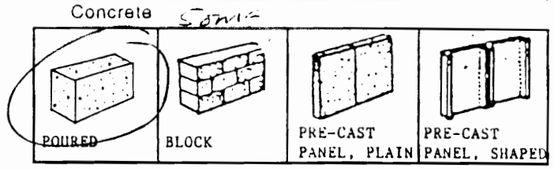

Metal

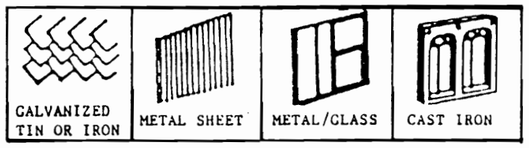

Composition Tile

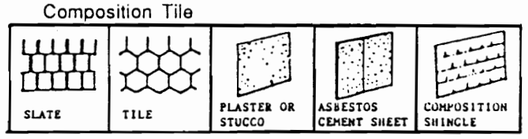

Wood - Painted Color _____

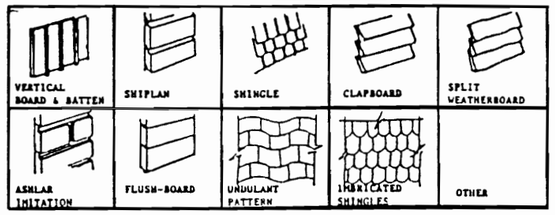

Dormers:
Hipped( ) Decorated( ) Facade( ) Sides( ) Rear( )



Windows - Painted Color _____

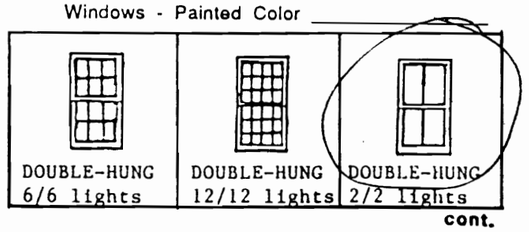

cont.

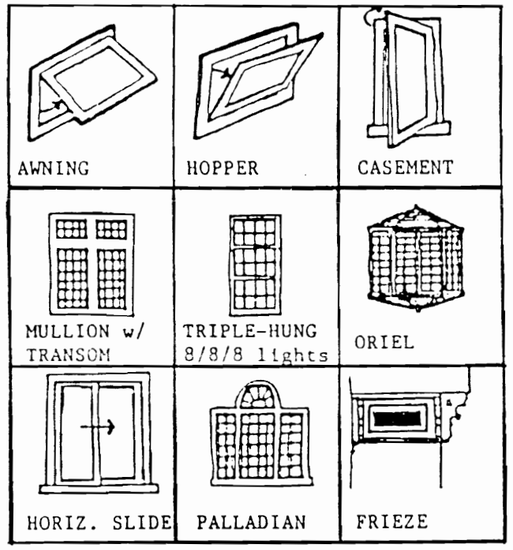

Surrounds - Plain ( ) Decorated ( ) Arch ( )
Pediment ( ) Shaped Lintel ( )
Placement - Regular ( ) Irregular ( )
Projecting Bays or Oriels ( )
Stained Glass yes( ) no( )
Modern Storm Windows yes( ) no( )

Doors:
Straight ( ) Arched ( ) Plain ( ) Decorated ( )
Modern Storm Doors yes( ) no( )
Typical Storefront yes( ) no( )
Unusual Treatment _____

Window and Door Treatments

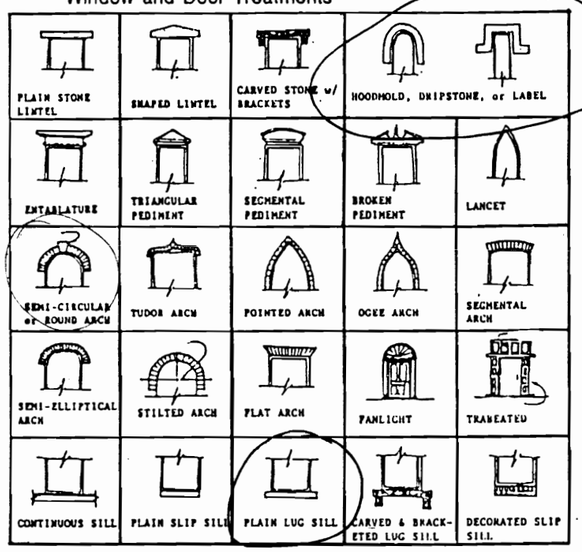

Building Form Treatments

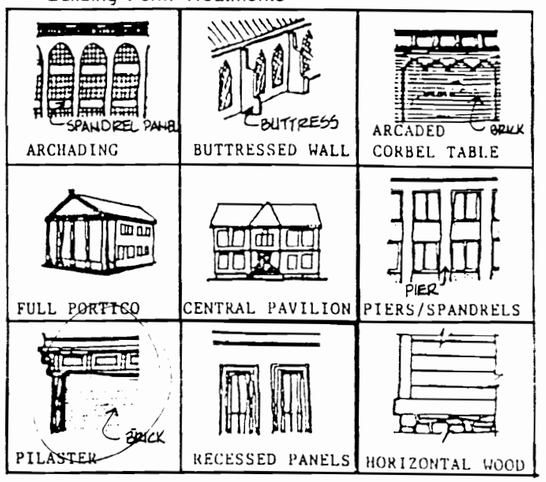

Miscellaneous

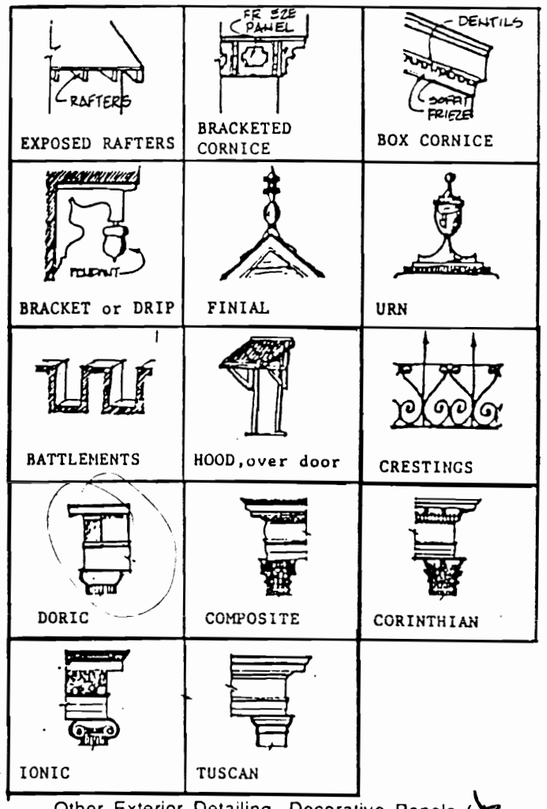

Other Exterior Detailing -Decorative Panels (X)
Balconies ( ) Quoins ( )
Date Stone ( ) Porch ( )
String or Belt Course ( )

- Where were the materials used for construction obtained: (i.e. Local brick-yards, quarries, out-of-state suppliers, etc.)

_____

_____

906

JP-PS 003

MISSOURI OFFICE OF HISTORIC PRESERVATION
ARCHITECTURAL/HISTORIC INVENTORY SURVEY FORM

1. NO. 97

2. COUNTY JASPER

3. LOCATION OF NEGATIVES POST ART MEMORIAL LIB.

4. PRESENT LOCAL NAME(S) OR DESIGNATION(S)
SOUL'S HARBOR MISSION

5. OTHER NAME(S)
BROWN LEATHER CO.

6. SPECIFIC LEGAL LOCATION
TOWNSHIP ___ RANGE ___ SECTION ___
IF CITY OR TOWN, STREET ADDRESS
915 MAIN

7. CITY OR TOWN JOPLIN IF RURAL, VICINITY

8. DESCRIPTION OF LOCATION

9. COORDINATES UTM
LAT
LONG

10. SITE( ) STRUCTURE( )
BUILDING(X) OBJECT( )

11. ON NATIONAL REGISTER YES( ) NO (X)

12. IS IT ELIGIBLE YES(X) NO( )

13. PART OF ESTAB. DISTRICT YES( ) NO(X)

14. DISTRICT POTENTIAL YES(X) NO( )

15. NAME OF ESTABLISHED DISTRICT

16. THEMATIC CATEGORY
COMMERCIAL

17. DATE(S) OR PERIOD
1916 (?)

18. STYLE OR DESIGN
COMMERCIAL

19. ARCHITECT OR ENGINEER

20. CONTRACTOR OR BUILDER

21. ORIGINAL USE, IF APPARENT
WHOLESALE LEATHER GOODS

22. PRESENT USE
MISSION OFFICES

23. OWNERSHIP PUBLIC ( ) PRIVATE (X)

24. OWNER'S NAME AND ADDRESS IF KNOWN

25. OPEN TO PUBLIC YES(X) NO ( )

26. LOCAL CONTACT PERSON OR ORGANIZATION
ART JONES 623-4358
623-0232

27. OTHER SURVEY IN WHICH INCLUDED
NONE

28. NO.OF STORIES 2

29. BASEMENT YES( ) NO (X)

30. FOUNDATION MATERIAL
BRICK

31. WALL CONSTRUCTION
BRICK BEARING

32. ROOF TYPE & MATERIAL
FLAT

33. NO. OF BAYS
FRONT SIDE

34. WALL TREATMENT
BRICK

35. PLAN SHAPE RECTANGLE

36. CHANGES (EXPLAIN IN NO.42) ADDITION( ) ALTERED (X) MOVED ( )

37. CONDITION
INTERIOR FAIR
EXTERIOR FAIR

38. PRESERVATION UNDERWAY YES( ) NO(X)

39. ENDANGERED BY WHAT YES ( ) NO(X)

40. VISIBLE FROM PUBLIC ROAD YES(X) NO( )

41. DISTANCE FROM AND FRONTAGE ON ROAD
10/50

42. FURTHER DESCRIPTION OF IMPORTANT FEATURES

43. HISTORY AND SIGNIFICANCE

44. DESCRIPTION OF ENVIRONMENT AND OUTBUILDINGS

45. SOURCES OF INFORMATION

46. PREPARED BY
LAURA J. DERRICK

47. ORGANIZATION
BCCW/CASEY A/E

RETURN THIS FORM WHEN COMPLETED TO: OFFICE OF HISTORIC PRESERVATION
P.O. BOX 176
JEFFERSON CITY, MISSOURI 65102

IF ADDITIONAL SPACE IS NEEDED, ATTACH SEPARATE SHEET(S) TO THIS FORM

48. DATE 12/15/87

49. REVISION DATE(S)

35. Plan Shape

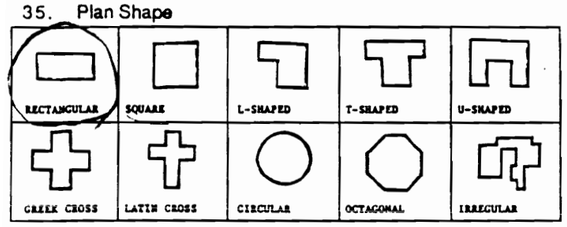

36. Changes - Addition [illegible]
Alteration [illegible]
Moved [illegible]

37. Apparent Condition - Exterior: ( )Excellent
( )Good
(X)Fair
( )Deteriorated
( )Ruins
( )No Visible Remains

Interior: ( ) Excellent
( )Good
(X)Fair
( )Deteriorated
( )Ruins
( )No Visible Remains

38. Rennovation Underway yes( ) no(X)
Preservation Underway yes( ) no(X)
Future Plans for Property _____

39. Endangered yes( ) no(X) By What ? _____

40. (N.A.)

41. Distance From Road ____ Frontage on Road 50'
set back from street 18 inches [illegible] other building

42. Further Description of Important Features:
there is fenced outer area adjacent to south side of building (used like a courtyard). It is not relevant to actual structure.

43. Is this property associated with persons, events, development, movements, etc., significant to the history of the community, state, or nation ?
Briefly Explain: _____

44. Description of Environment and Outbuildings:
Is property integrally associated with any vistas, parks, landscapes ? yes( ) no(X) If yes, explain: buildings to south are gone

Environment - ( )Densely Built UP
(X)Scattered Development
( )Open Land

Surrounding Buildings - (X)Similar Period
( )Later Period ( )Earlier Period
( )Institutional ( )Commercial
( )Industrial ( )Residential
( )Other _____

Property is prominent within environment - yes(X) no( ) due to absence of [illegible] to south

45. Documentation:
Indicate what legal records, county histories, maps, etc., were used to document facts about the property:
( )Court Records (chain of title ro abstract, etc.)
( )County Histories
( )Old Photographs - Location _____
Approx. Date _____
( )Newspaper Clippings - Location _____
Date _____
(-)City Directories - Location _____
(-)Maps (plats, atlases) - Location _____
( )Other _____

46. Prepared By: _____ Phone: _____
47. Organization: [illegible]
48. Date [illegible]
49. Date of Revision _____

Any Other Comments or Observations:

Brown Leather Co. there from 917 through the 1920s. I can't find any [illegible] buildings there, and it's not on the 1906 map. L.S.

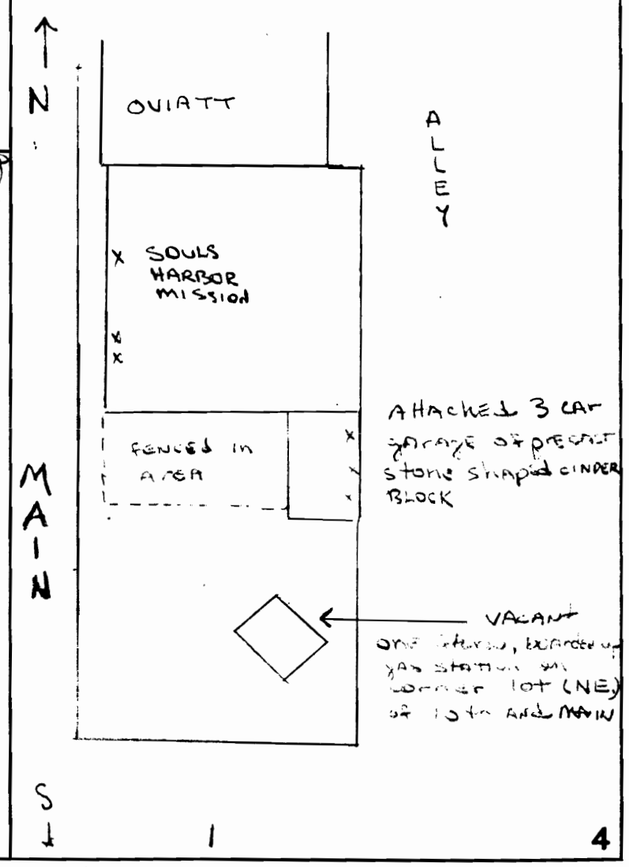

97 JP-AS-003-153

915 Main

INVENTORY SHEET

1. Inventory Number 198 (N.A.)__
2. County __Jasper____
3. (N.A.)
4. Present Local Name(s) or Designation(s):
Souls - Harbor Mission
5. Other Historic Name(s) or Event(s):
Brown - Leather Co.

6. Specific Location - Street Address:
915 MAIN
7. City __Joplin_____ State __Missouri_____
8. Description of Location:
Sketch the plan of the structure; indicate out-buildings and relationships to street; place X at main entrance, show porches, lightly shade one-story elements

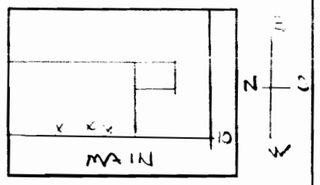

9. (N.A.)
10. Site ( ) Building (X) Structure ( ) Object ( )
11. (N.A.)
12. (N.A.)
13. Part of Proposed District ? yes( ) no( )
14. (N.A.)
15. Name of Proposed District __Joplin_Downtown___

16. Thematic Catagory - Commercial (X) Railroad ( )
Mining ( ) Other ( )_____
17. Date of Construction 1916 ?
Period of Construction __(N.A.)_____
Cost of Construction _____
18. Overall Architectural Aspect:
Style __(N.A.)_____
- Is this type of structure common in the area now ? yes( ) no( )
- Was this type of structure common in the area in the past? yes( ) no( )
19. Architect or Designer _____
20. Contractor/Builder _____
21. Original Use wholesale leather goods
Subsequent Use mission
22. Present Use - First Floor mission offices for
Other Floors poor, indigent
23. Present Ownership - Public ( ) Private (X)
24. Original Owner Souls Harbor
Present Owner _____
Address/Phone 915 MAIN
25. Accessibility - Open to Public yes( ) no( )
Restricted yes( ) no( )
26. Local Contact Person or Organization :
Art Jones Phone: 623-4353
623-0232
27. (N.A.)

28. Number of Stories - 1( ) 2(X) 3( ) 4( ) _____
29. Basement - Full ( ) Crawl Space ( ) Partial ( )
None (X)

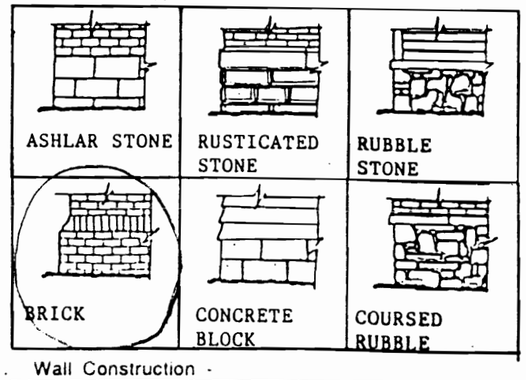

31. Wall Construction -

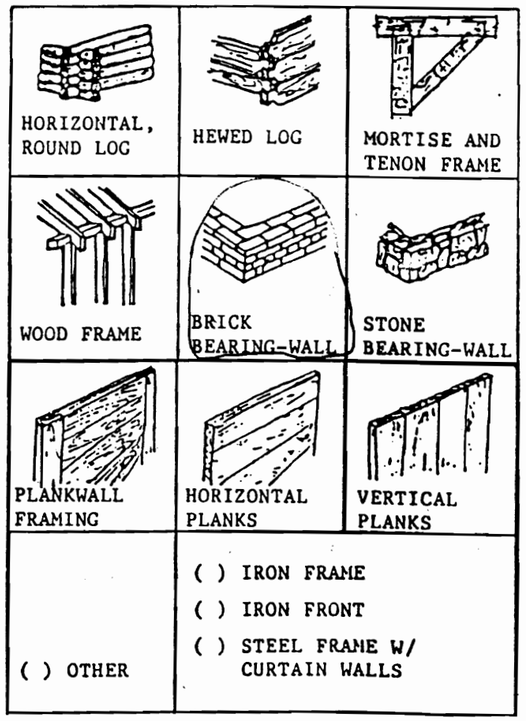

32. Roof Type -

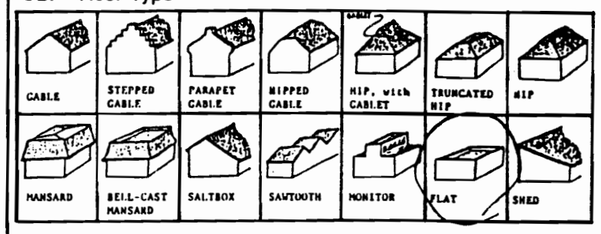

Roof Trim -

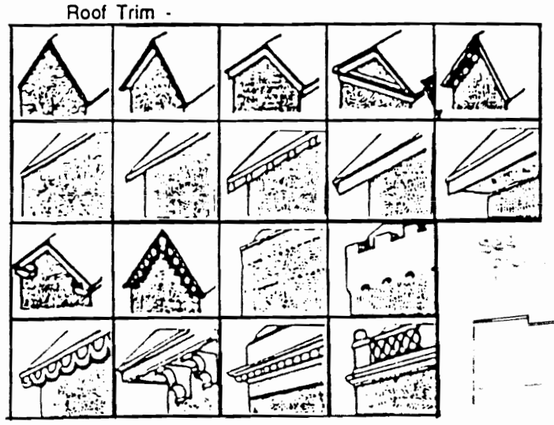

Multiple Roof Forms-Towers ( ) Metal Cresting ( )
N/A Cupola ( ) Finials ( )
Other ( ) _____

Chimney - Straddle Ridge ( ) Center ( )
Front Slope ( ) Side ( )
Side Slope ( ) Back Slope ( )
Interior ( ) Exterior ( )

33. Number of Bays - Front _____ Side _____
34. Wall Treatment:

Stone ↑ Some trim



Stone Treatment N/A

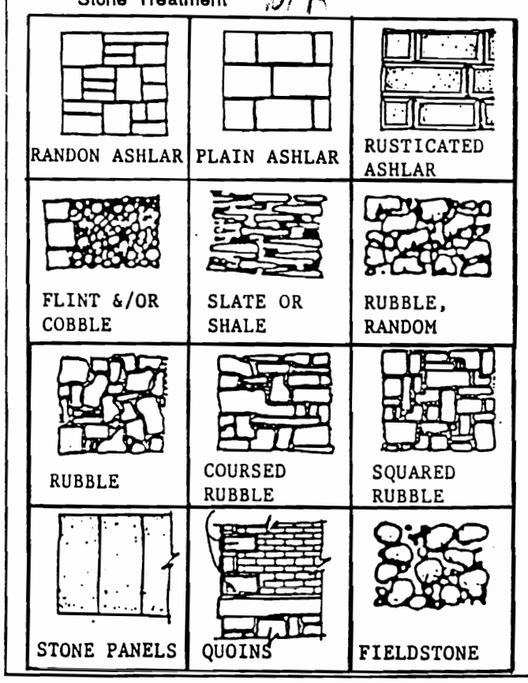

Brick Patterns - Color Brick red

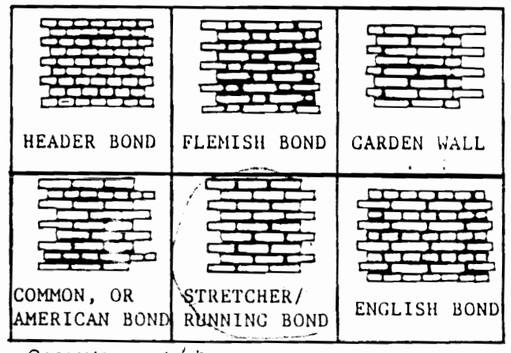

Concrete N/A

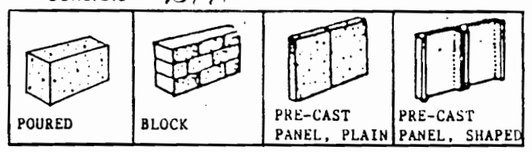

Metal

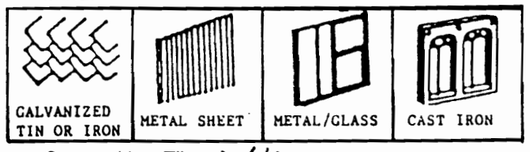

Composition Tile N/A

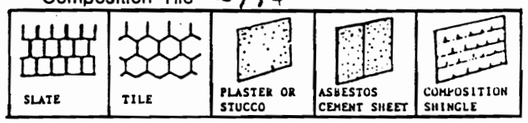

Wood - Painted Color N/A

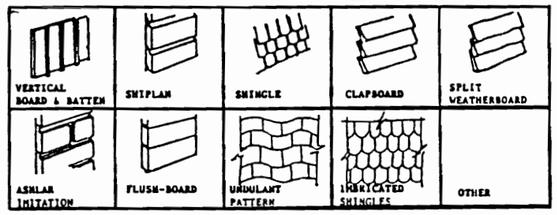

Dormers: N/A
Hipped( ) Decorated( ) Facade( ) Sides( ) Rear( )



Windows - Painted Color red trim

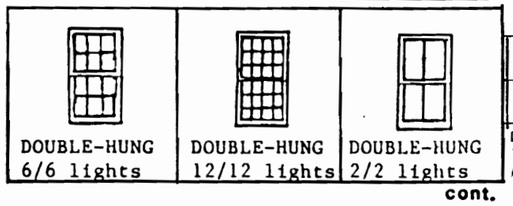

double hung N/A

cont.

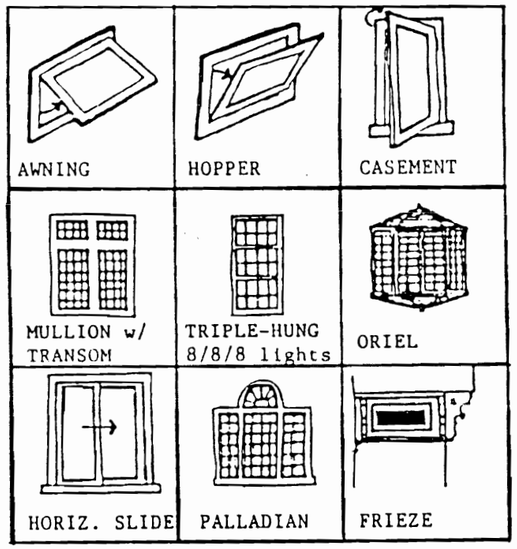

Surrounds - Plain ( ) Decorated ( ) Arch ( )
Pediment ( ) Shaped Lintel ( )
Placement - Regular ( ) Irregular ( ) 8-sided
Projecting Bays or Oriels ( )
Stained Glass yes( ) no(X)
Modern Storm Windows yes( ) no(X)

Doors:
Straight (X) Arched ( ) Plain ( ) Decorated ( )
Modern Storm Doors yes(✓) no( )
Typical Storefront yes( ) no(X)
Unusual Treatment Altered with blue metal

Window and Door Treatments

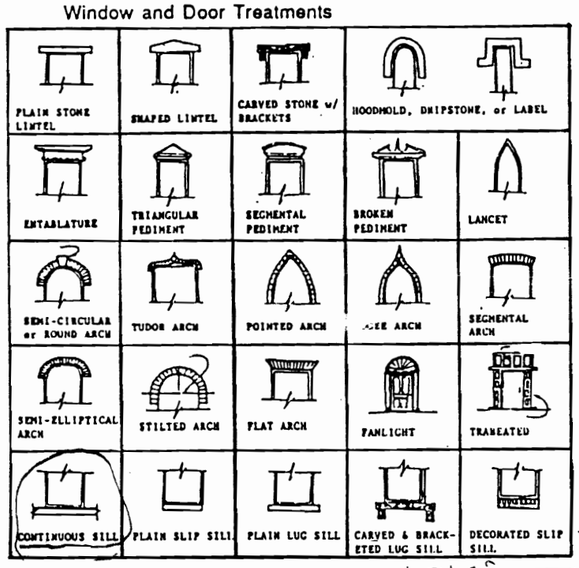

in lieu of continuous pattern brick above/below

Building Form Treatments N/A

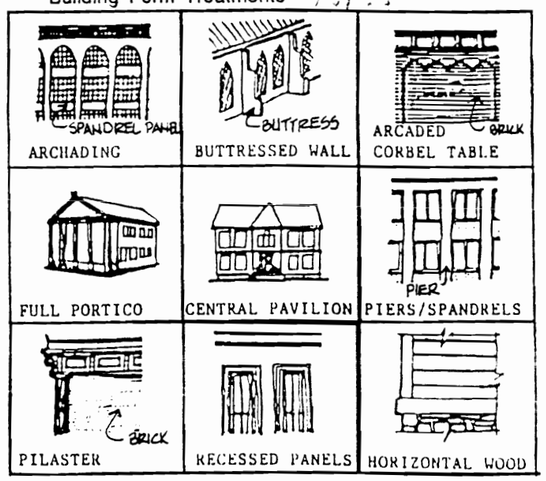

Miscellaneous

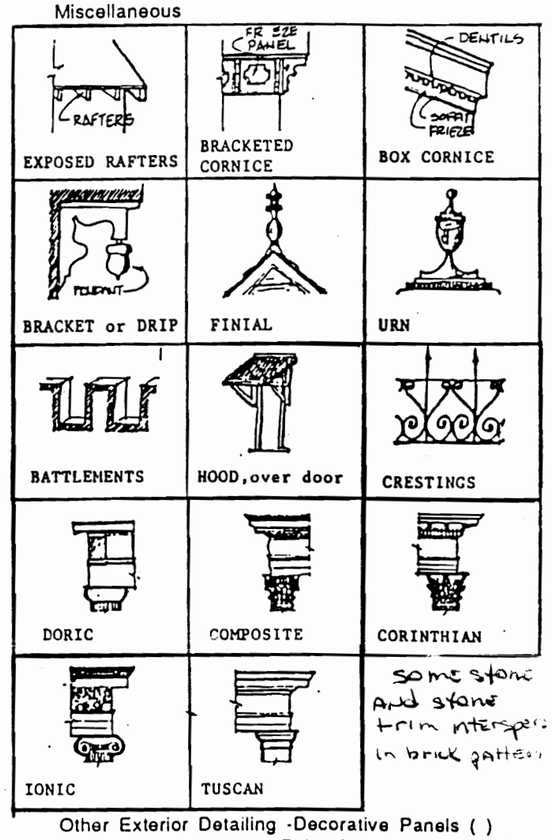

some stone and stone trim interspersed in brick pattern

Other Exterior Detailing -Decorative Panels ( )
Balconies ( ) Quoins ( )
Date Stone ( ) Porch ( )
String or Belt Course ( )

- Where were the materials used for construction obtained: (i.e. Local brick-yards, quarries, out-of-state suppliers, etc.)

_____

_____

SOULS HARBOR
SOULS
HARBOR

MISSOURI OFFICE OF HISTORIC PRESERVATION
ARCHITECTURAL/HISTORIC INVENTORY SURVEY FORM

1. NO. 50
2. COUNTY JASPER
3. LOCATION OF NEGATIVES POST ART MEMORIAL LIB.
4. PRESENT LOCAL NAME(S) OR DESIGNATION(S) UNKNOWN
5. OTHER NAME(S) UNKNOWN
6. SPECIFIC LEGAL LOCATION TOWNSHIP____ RANGE____ SECTION____ IF CITY OR TOWN, STREET ADDRESS 918 MAIN
7. CITY OR TOWN JOPLIN IF RURAL, VICINITY
8. DESCRIPTION OF LOCATION
9. COORDINATES UTM LAT LONG
10. SITE( ) STRUCTURE( ) BUILDING(X) OBJECT( )
11. ON NATIONAL REGISTER YES( ) NO (X)
12. IS IT ELIGIBLE YES( ) NO(X)
13. PART OF ESTAB. DISTRICT YES( ) NO(X)
14. DISTRICT POTENTIAL YES( ) NO(X)
15. NAME OF ESTABLISHED DISTRICT
16. THEMATIC CATEGORY COMMERCIAL
17. DATE(S) OR PERIOD 1896 (?)
18. STYLE OR DESIGN COMMERCIAL
19. ARCHITECT OR ENGINEER
20. CONTRACTOR OR BUILDER
21. ORIGINAL USE, IF APPARENT
22. PRESENT USE OFFICE
23. OWNERSHIP PUBLIC ( ) PRIVATE (X)
24. OWNER'S NAME AND ADDRESS IF KNOWN JOHN HOUK 623-2811
25. OPEN TO PUBLIC YES(X) NO ( )
26. LOCAL CONTACT PERSON OR ORGANIZATION
27. OTHER SURVEY IN WHICH INCLUDED NONE
28. NO.OF STORIES
29. BASEMENT YES( ) NO (X)
30. FOUNDATION MATERIAL
31. WALL CONSTRUCTION BRICK BEARING
32. ROOF TYPE & MATERIAL FLAT
33. NO. OF BAYS FRONT SIDE
34. WALL TREATMENT BRICK/CONCRETE
35. PLAN SHAPE RECTANGLE
36. CHANGES (EXPLAIN IN NO.42) ADDITION( ) ALTERED (X) MOVED ( )
37. CONDITION INTERIOR GOOD EXTERIOR GOOD
38. PRESERVATION UNDERWAY YES( ) NO(X)
39. ENDANGERED BY WHAT YES ( ) NO(X)
40. VISIBLE FROM PUBLIC ROAD YES(X) NO( )
41. DISTANCE FROM AND FRONTAGE ON ROAD 10/20

42. FURTHER DESCRIPTION OF IMPORTANT FEATURES

MAIN FACADE HAS BEEN COMPLETELY ALTERED.

43. HISTORY AND SIGNIFICANCE

44. DESCRIPTION OF ENVIRONMENT AND OUTBUILDINGS

45. SOURCES OF INFORMATION

46. PREPARED BY LAURA J. DERRICK
47. ORGANIZATION BCCW/CASEY A/E

RETURN THIS FORM WHEN COMPLETED TO: OFFICE OF HISTORIC PRESERVATION P.O. BOX 176 JEFFERSON CITY, MISSOURI 65102

IF ADDITIONAL SPACE IS NEEDED, ATTACH SEPARATE SHEET(S) TO THIS FORM

48. DATE 12/15/87
49. REVISION DATE(S)

35. Plan Shape

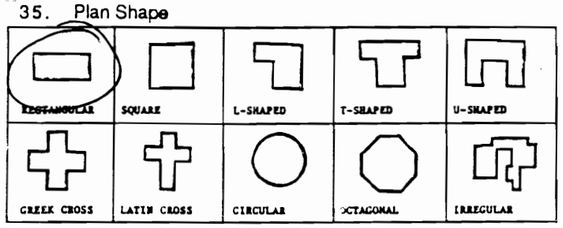

36. Changes - Addition _____
Alteration _____
Moved _____

37. Apparent Condition - Exterior: ( )Excellent
(X)Good
( )Fair
( )Deteriorated
( )Ruins
( )No Visible Remains
Interior: ( ) Excellent
(X)Good
( )Fair
( )Deteriorated
( )Ruins
( )No Visible Remains

38. Rennovation Underway yes( ) no(X)
Preservation Underway yes( ) no(X)
Future Plans for Property _____

39. Endangered yes( ) no( ) By What ? _____

40. (N.A.)
41. Distance From Road 10 Frontage on Road 20'

42. Further Description of Important Features:

43. Is this property associated with persons, events, development, movements, etc., significant to the history of the community, state, or nation ?
Briefly Explain: _____

44. Description of Environment and Outbuildings:
Is property integrally associated with any vistas, parks, landscapes ? yes( ) no(X) If yes, explain: _____

Environment - (X)Densely Built UP
( )Scattered Development
( )Open Land
Surrounding Buildings - (X)Similar Period
( )Later Period ( )Earlier Period
( )Institutional (X)Commercial
( )Industrial ( )Residential
( )Other _____
Property is prominent within environment - yes( ) no(X)

45. Documentation:
Indicate what legal records, county histories, maps, etc., were used to document facts about the property:
( )Court Records (chain of title ro abstract, etc)
( )County Histories
( )Old Photographs - Location _____
Approx. Date _____
( )Newspaper Clippings - Location _____
Date _____
(✓)City Directories - Location _____
(✓)Maps (plats, atlases) - Location _____
( )Other _____

46. Prepared By: D. MILLER Phone: _____
47. Organization: _____
48. Date 11/11/87
49. Date of Revision _____

Any Other Comments or Observations:

SMALL "PLAIN JANE" BLDG

- cannot determine date. It appears to be on the 1930 map but additional string of businesses is listed at this address (2nd hand stores + electricians) as far back as the 1890s. In fact, a similarly shaped brick building is on the 1896 map. I cant figure out if this can be the same building (perhaps with a new front on it.

LS

40-JP-AS-003-154

JOPLIN HISTORIC SURVEY - INVENTORY SHEET

1. Inventory Number 20a (N.A.)
2. County Jasper
3. (N.A.)
4. Present Local Name(s) or Designation(s): _____
5. Other Historic Name(s) or Event(s): _____

6. Specific Location - Street Address: 918 main
7. City Joplin State Missouri
8. Description of Location: Sketch the plan of the structure; indicate out-buildings and relationships to street; place X at main entrance, show porches, lightly shade one-story elements



9. (N.A.)
10. Site ( ) Building (X) Structure ( ) Object ( )
11. (N.A.)
12. (N.A.)
13. Part of Proposed District ? yes(X) no( )
14. (N.A.)
15. Name of Proposed District Joplin_Downtown

16. Thematic Catagory - Commercial ( ) Railroad ( ) Mining ( ) Other ( )
17. Date of Construction ? see note
Period of Construction (N.A.)
Cost of Construction _____
18. Overall Architectural Aspect:
Style (N.A.)
- Is this type of structure common in the area now ? yes(X) no( )
- Was this type of structure common in the area in the past? yes(X) no( )
19. Architect or Designer _____
20. Contractor/Builder _____
21. Original Use _____
Subsequent Use _____
22. Present Use - First Floor OFFICE (MAYBE PAINTERS)
Other Floors _____
23. Present Ownership - Public ( ) Private ( )
24. Original Owner _____
Present Owner JOHN HOUK
Address/Phone 623-2811
25. Accessibility - Open to Public yes( ) no(X)
Restricted yes(X) no( )
26. Local Contact Person or Organization : _____ Phone: _____
27. (N.A.)

28. Number of Stories - 1(X) 2( ) 3( ) 4( ) _____
29. Basement - Full ( ) Crawl Space ( ) Partial ( )
None (X)

30. Foundation Type - CONCRETE

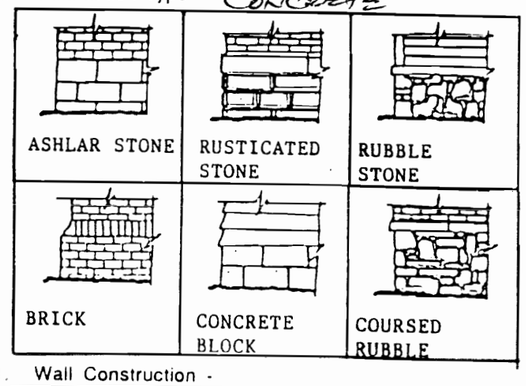

31. Wall Construction -

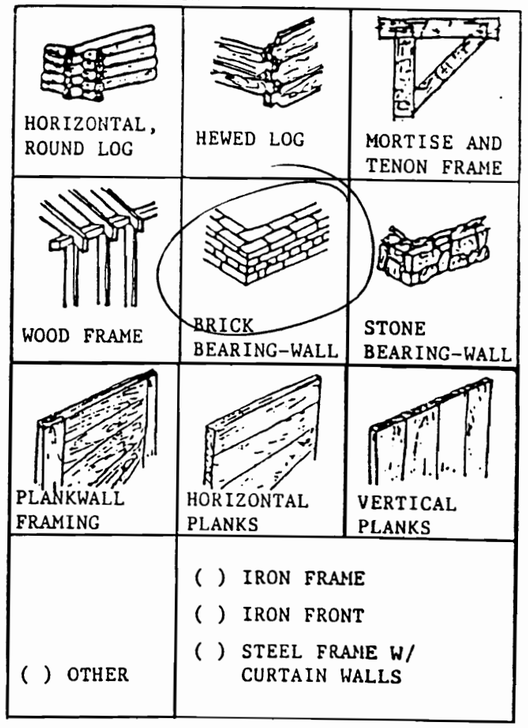

32. Roof Type -

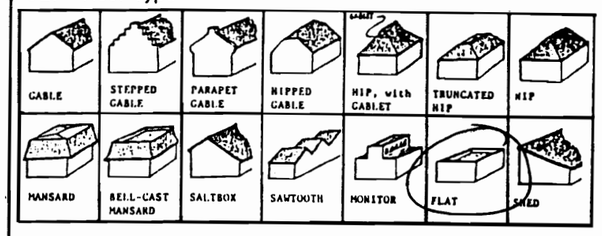

Roof Trim -

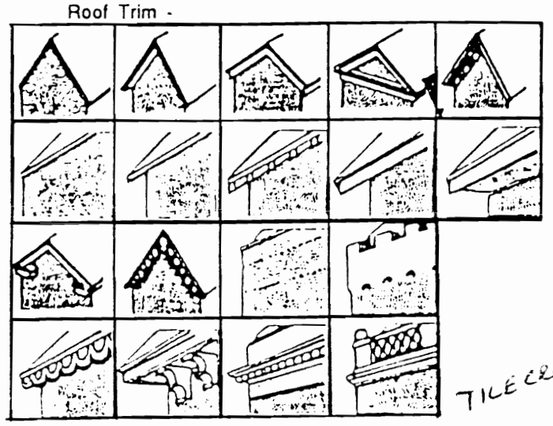

TILE CRESTING

Multiple Roof Forms-Towers ( ) Metal Cresting ( )
Cupola ( ) Finials ( )
Other ( ) _____

Chimney - Straddle Ridge ( ) Center ( )
Front Slope ( ) Side ( )
Side Slope ( ) Back Slope ( )
Interior ( ) Exterior ( )

33. Number of Bays - Front 1 Side ____

34. Wall Treatment:

Stone

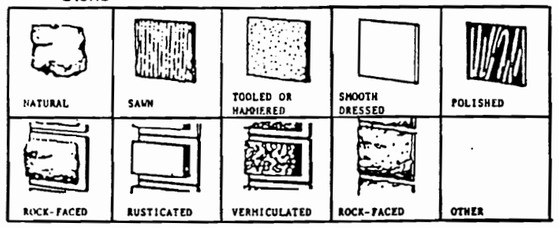

Stone Treatment

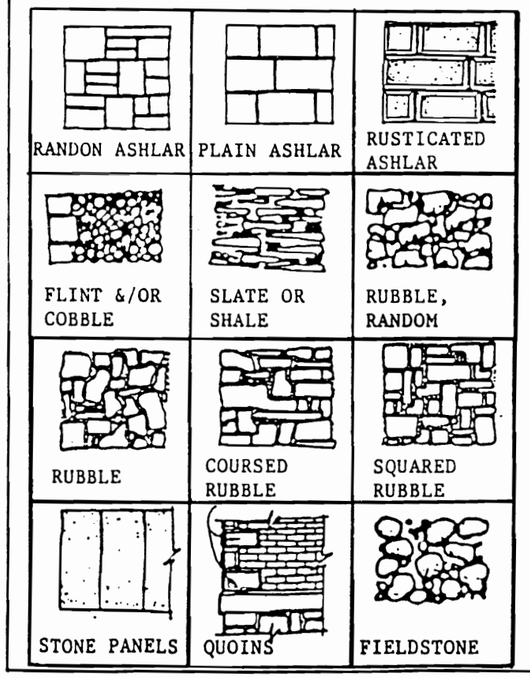

Brick Patterns - Color RED

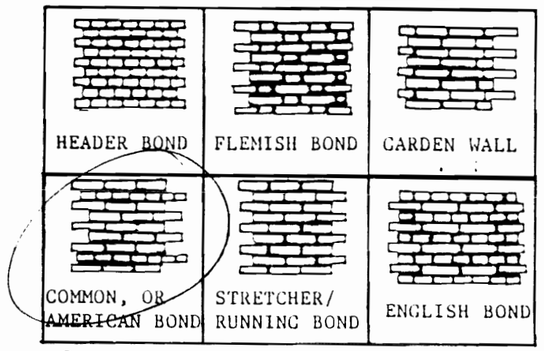

Concrete

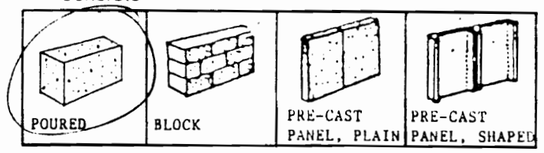

Metal

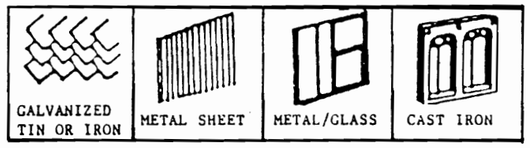

Composition Tile

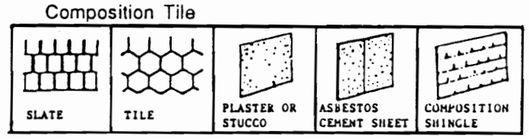

Wood - Painted Color _____

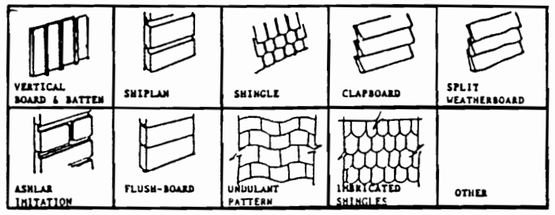

Dormers:
Hipped( ) Decorated( ) Facade( ) Sides( ) Rear( )



Windows - Painted Color NONE

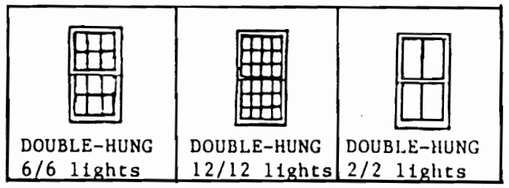

cont.

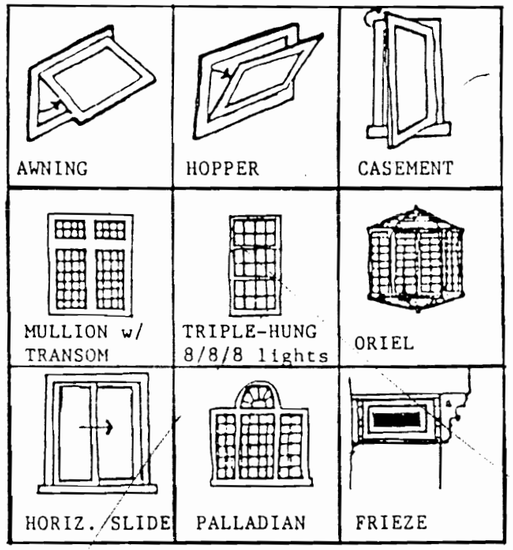

Surrounds - Plain ( ) Decorated ( ) Arch ( )
Pediment ( ) Shaped Lintel ( )
Placement - Regular ( ) Irregular ( )
Projecting Bays or Oriels ( )
Stained Glass yes( ) no( )
Modern Storm Windows yes( ) no( )

Doors:
Straight ( ) Arched ( ) Plain ( ) Decorated ( )
Modern Storm Doors yes( ) no( )
Typical Storefront yes(X) no( )
Unusual Treatment _____

Window and Door Treatments

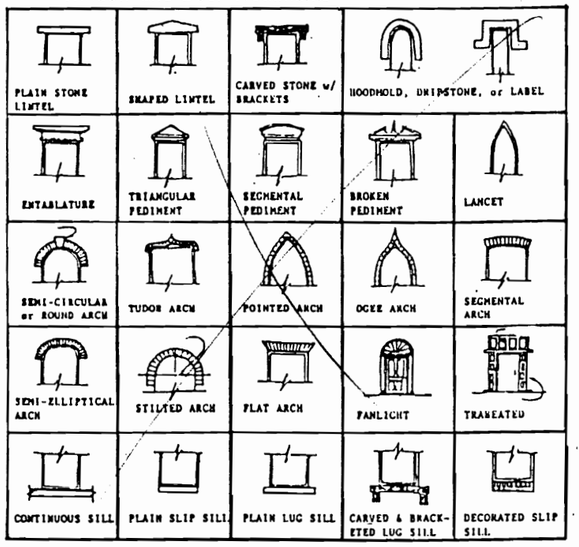

Building Form Treatments

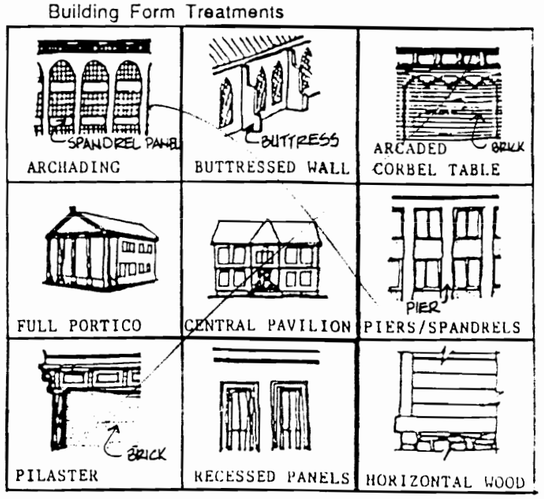

Miscellaneous

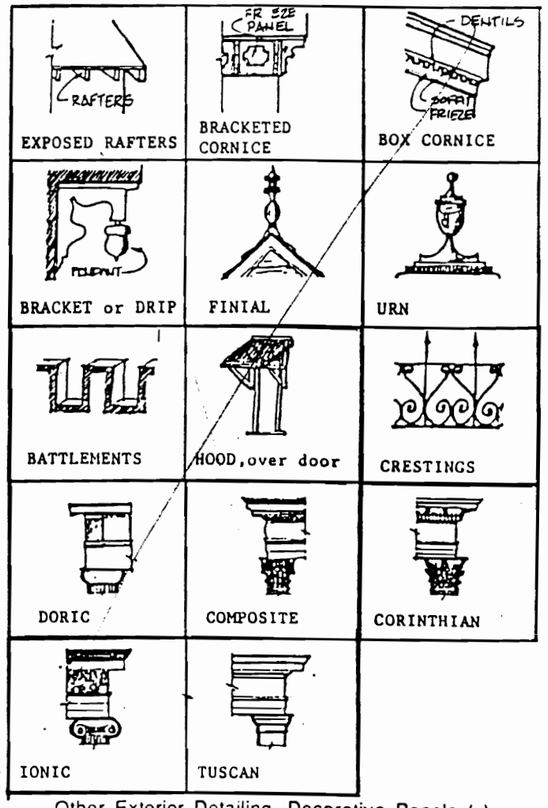

Other Exterior Detailing -Decorative Panels ( )
Balconies ( ) Quoins ( )
Date Stone ( ) Porch ( )
String or Belt Course ( )

- Where were the materials used for construction obtained: (i.e. Local brick-yards, quarries, out-of-state suppliers, etc.)

_____

_____

MISSOURI OFFICE OF HISTORIC PRESERVATION
ARCHITECTURAL/HISTORIC INVENTORY SURVEY FORM

1. NO. 51

2. COUNTY JASPER

3. LOCATION OF NEGATIVES POST ART MEMORIAL LIB.

4. PRESENT LOCAL NAME(S) OR DESIGNATION(S)
KENS SHOWPLACE APPLIANCE/HOBART

5. OTHER NAME(S)
MARKWARDT BAKERY (QUALITY BAKERY)

6. SPECIFIC LEGAL LOCATION
TOWNSHIP ____ RANGE ____ SECTION ____
IF CITY OR TOWN, STREET ADDRESS
922-930 MAIN

7. CITY OR TOWN JOPLIN IF RURAL, VICINITY

8. DESCRIPTION OF LOCATION

9. COORDINATES UTM
LAT
LONG

10. SITE( ) STRUCTURE( )
BUILDING(X) OBJECT( )

11. ON NATIONAL REGISTER YES( ) NO (X)

12. IS IT ELIGIBLE YES(X) NO( )

13. PART OF ESTAB. DISTRICT YES( ) NO(X)

14. DISTRICT POTENTIAL YES(X) NO( )

15. NAME OF ESTABLISHED DISTRICT

16. THEMATIC CATEGORY
COMMERCIAL

17. DATE(S) OR PERIOD
1920(?)

18. STYLE OR DESIGN
COMMERCIAL

19. ARCHITECT OR ENGINEER

20. CONTRACTOR OR BUILDER

21. ORIGINAL USE, IF APPARENT

22. PRESENT USE

23. OWNERSHIP PUBLIC ( ) PRIVATE (X)

24. OWNER'S NAME AND ADDRESS IF KNOWN

25. OPEN TO PUBLIC YES( ) NO ( )

26. LOCAL CONTACT PERSON OR ORGANIZATION
JOHN HOUK
623-2811

27. OTHER SURVEY IN WHICH INCLUDED
NONE

28. NO.OF STORIES 1

29. BASEMENT YES( ) NO (X)

30. FOUNDATION MATERIAL
RUBBLE STONE

31. WALL CONSTRUCTION
BRICK BEARING

32. ROOF TYPE & MATERIAL
FLAT

33. NO. OF BAYS
FRONT SIDE

34. WALL TREATMENT
BRICK/CONC. BLOCK

35. PLAN SHAPE SQUARE

36. CHANGES (EXPLAIN IN NO.42) ADDITION( ) ALTERED (X) MOVED ( )

37. CONDITION
INTERIOR GOOD
EXTERIOR GOOD

38. PRESERVATION UNDERWAY YES( ) NO(X)

39. ENDANGERED BY WHAT YES ( ) NO(X)

40. VISIBLE FROM PUBLIC ROAD YES(X) NO( )

41. DISTANCE FROM AND FRONTAGE ON ROAD
10/100

42. FURTHER DESCRIPTION OF IMPORTANT FEATURES
WINDOWS COVERED.

43. HISTORY AND SIGNIFICANCE

44. DESCRIPTION OF ENVIRONMENT AND OUTBUILDINGS

45. SOURCES OF INFORMATION

46. PREPARED BY
LAURA J. DERRICK

47. ORGANIZATION
BCCW/CASEY A/E

RETURN THIS FORM WHEN COMPLETED TO: OFFICE OF HISTORIC PRESERVATION
P.O. BOX 176
JEFFERSON CITY, MISSOURI 65102

IF ADDITIONAL SPACE IS NEEDED, ATTACH SEPARATE SHEET(S) TO THIS FORM

48. DATE 12/15/87

49. REVISION DATE(S)

35. Plan Shape

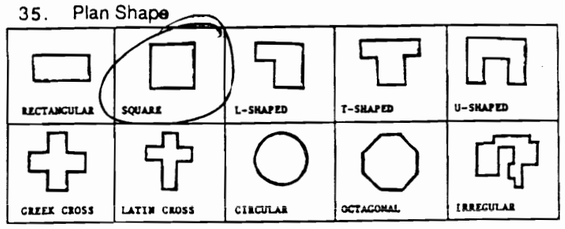

36. Changes - Addition _____
Alteration _____
Moved _____

37. Apparent Condition - Exterior: ( )Excellent
(X)Good
( )Fair
( )Deteriorated
( )Ruins
( )No Visible Remains
Interior: ( ) Excellent
(X)Good
( )Fair
( )Deteriorated
( )Ruins
( )No Visible Remains

38. Rennovation Underway yes( ) no(X)
Preservation Underway yes( ) no(X)
Future Plans for Property _____

39. Endangered yes( ) no(X) By What ? _____

40. (N.A.)
41. Distance From Road 10 Frontage on Road 100'

42. Further Description of Important Features:

43. Is this property associated with persons, events, development, movements, etc., significant to the history of the community, state, or nation ?
Briefly Explain: NOTE 2)

44. Description of Environment and Outbuildings:
Is property integrally associated with any vistas, parks, landscapes ? yes( ) no(X) If yes, explain: _____

Environment - (X)Densely Built UP
( )Scattered Development
( )Open Land
Surrounding Buildings - ( )Similar Period
( )Later Period (X)Earlier Period
( )Institutional ( )Commercial
( )Industrial ( )Residential
( )Other _____
Property is prominent within environment - yes( ) no(X)

45. Documentation:
Indicate what legal records, county histories, maps, etc., were used to document facts about the property:
( )Court Records (chain of title ro abstract, etc.)
( )County Histories
( )Old Photographs - Location _____
Approx. Date _____
( )Newspaper Clippings - Location _____
Date _____
(✓)City Directories - Location _____
(✓)Maps (plats, atlases) - Location _____
( )Other _____

46. Prepared By: D. MILLER Phone: _____
47. Organization: _____
48. Date 11/1/87
49. Date of Revision _____

Any Other Comments or Observations:

1) Quite difficult at times due to address number changes. Markwardt Bakery was at this location beginning in 1920, so perhaps this was built then. However, other businesses there before that. A portion of this matches buildings on 1900 & 1906 maps. But front of building looks modern, so don't know. Very confusing!

2) William C. Markwardt known as "Quality Bill". Began bakery in 1910 after borrowing a sack of flour (when he was 18). Business grew & continued up until 1939. A Joplin street is named after him.

LS

PS. You may want to wade through my confusing data on this & see what you can determine.

5A JP-AS-003-155

JOPLIN HISTORIC SURVEY - INVENTORY SHEET

1. Inventory Number 107 (N.A.)
2. County Jasper
3. (N.A.)
4. Present Local Name(s) or Designation(s): KENS SHOWPLACE APPLIANCE / HORRET
5. Other Historic Name(s) or Event(s): MARKWARDT BAKERY (Quality Bakery)

6. Specific Location - Street Address: 922/930 MAIN
7. City Joplin State Missouri
8. Description of Location: Sketch the plan of the structure; indicate out-buildings and relationships to street; place X at main entrance, show porches, lightly shade one-story elements



9. (N.A.)
10. Site ( ) Building (X) Structure ( ) Object ( )
11. (N.A.)
12. (N.A.)
13. Part of Proposed District ? yes( ) no( )
14. (N.A.)
15. Name of Proposed District Joplin_Downtown

16. Thematic Catagory - Commercial (X) Railroad ( ) Mining ( ) Other ( )
17. Date of Construction ? See note
Period of Construction (N.A.)
Cost of Construction _____
18. Overall Architectural Aspect:
Style (N.A.)
- Is this type of structure common in the area now ? yes( ) no( )
- Was this type of structure common in the area in the past? yes( ) no( )
19. Architect or Designer _____
20. Contractor/Builder _____
21. Original Use _____
Subsequent Use _____
22. Present Use - First Floor _____
Other Floors _____
23. Present Ownership - Public ( ) Private ( )
24. Original Owner [redacted]
Present Owner JOHN HOVIK
Address/Phone _____
25. Accessibility - Open to Public yes( ) no( )
Restricted yes( ) no( )
26. Local Contact Person or Organization : _____ Phone: 623-2811
27. (N.A.)

28. Number of Stories - 1(X) 2( ) 3( ) 4( ) _____
29. Basement - Full ( ) Crawl Space ( ) Partial ( ) None (X)

30. Foundation Type -

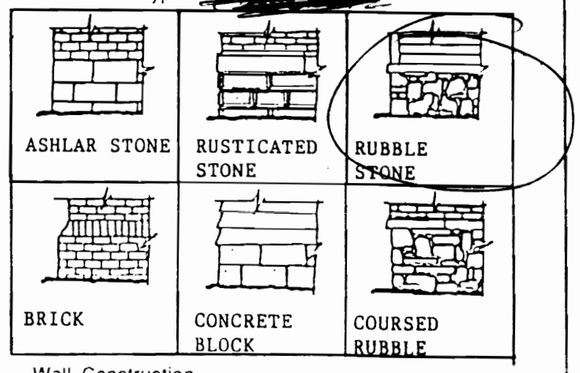

31. Wall Construction -

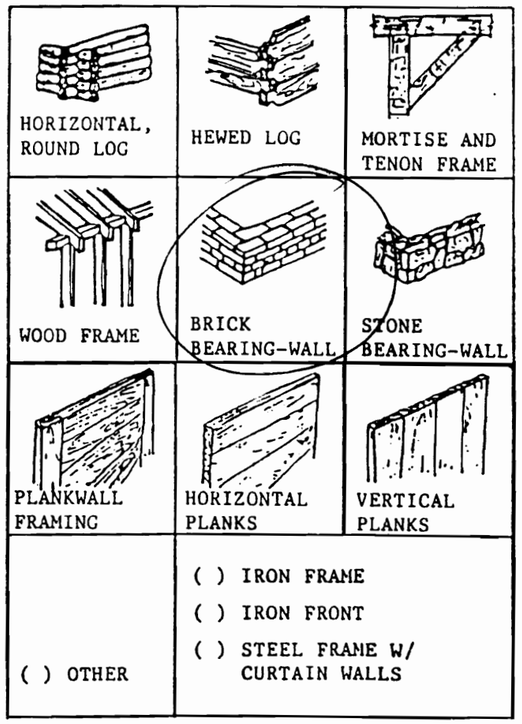

32. Roof Type -

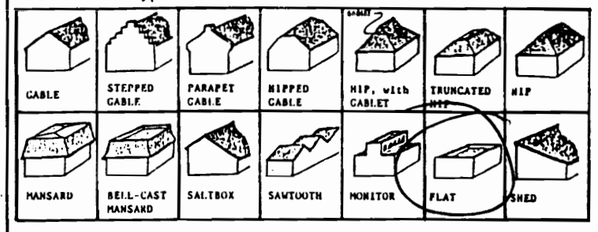

Roof Trim -

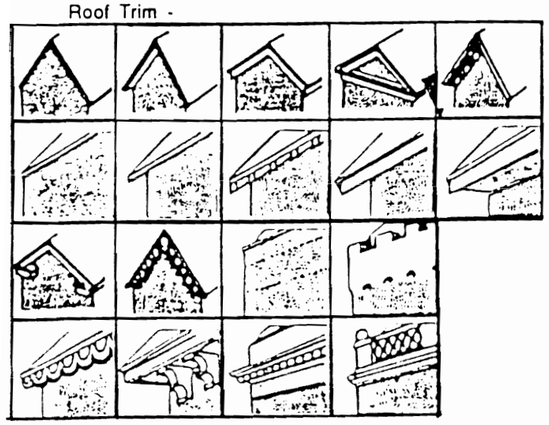

Multiple Roof Forms-Towers ( ) Metal Cresting ( )
Cupola ( ) Finials ( )
Other ( ) _____

Chimney - Straddle Ridge ( ) Center ( )
Front Slope ( ) Side ( )
Side Slope ( ) Back Slope ( )
Interior ( ) Exterior ( )

33. Number of Bays - Front 4 Side _____
34. Wall Treatment:

Stone



Stone Treatment

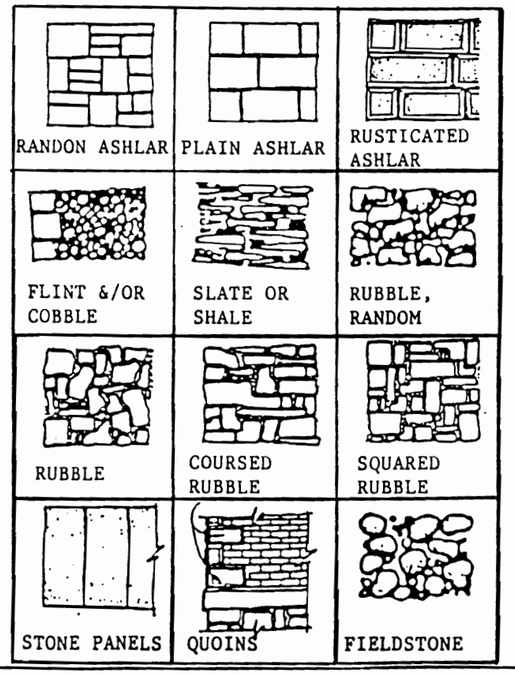

Brick Patterns - Color RED / PAINTED

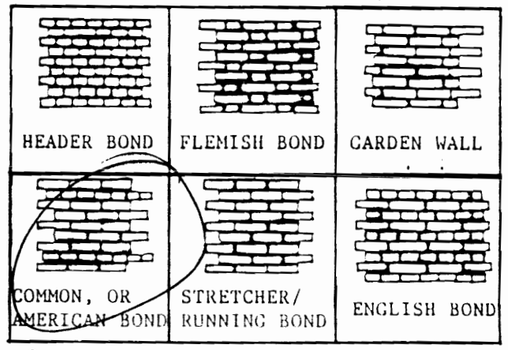

Concrete

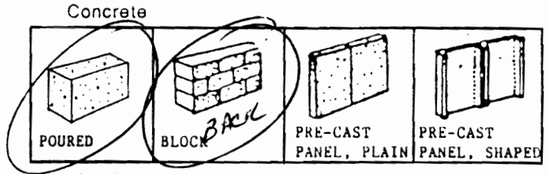

Metal

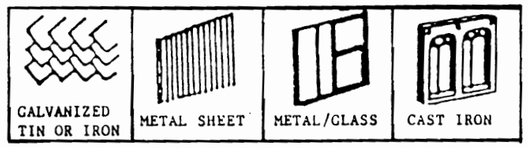

Composition Tile

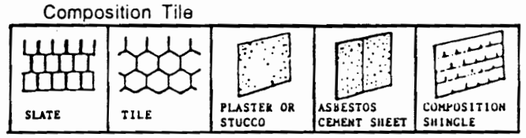

Wood - Painted Color _____

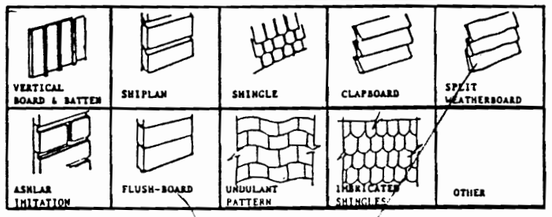

Dormers:
Hipped( ) Decorated( ) Facade( ) Sides( ) Rear( )



Windows - Painted Color _____

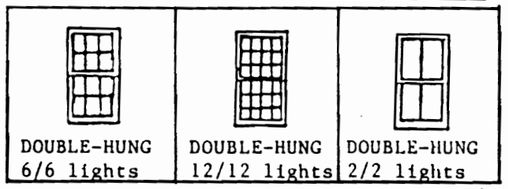

cont.

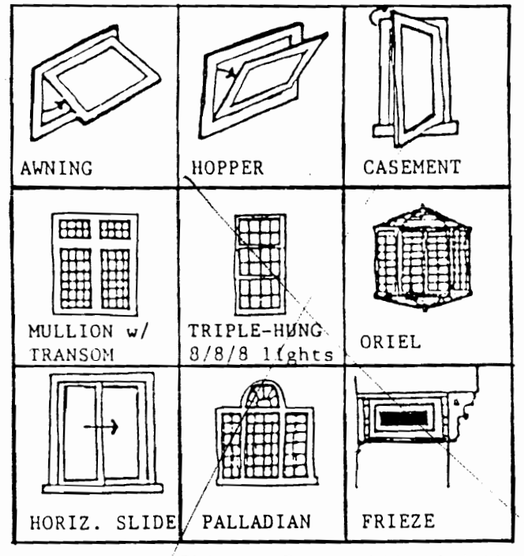

Surrounds - Plain ( ) Decorated ( ) Arch ( )
Pediment ( ) Shaped Lintel ( )
Placement - Regular ( ) Irregular ( )
Projecting Bays or Oriels ( )
Stained Glass yes( ) no( )
Modern Storm Windows yes( ) no( )

Doors:
Straight ( ) Arched ( ) Plain ( ) Decorated ( )
Modern Storm Doors yes( ) no( )
Typical Storefront yes( ) no( )
Unusual Treatment _____

Window and Door Treatments

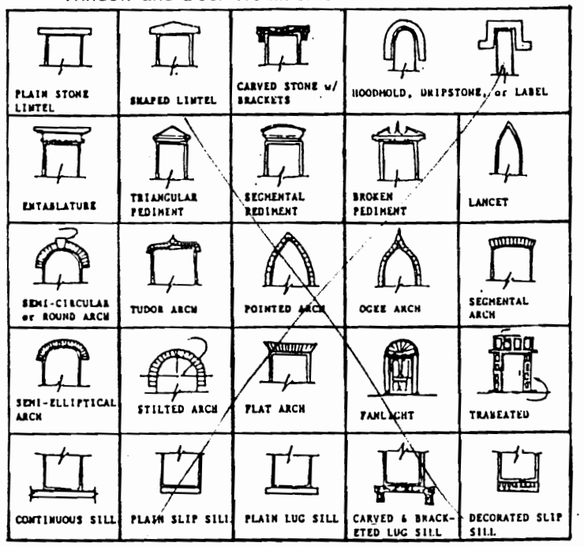

Building Form Treatments

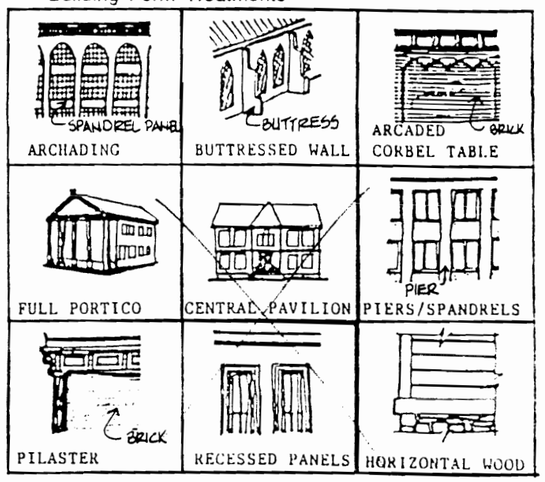

Miscellaneous

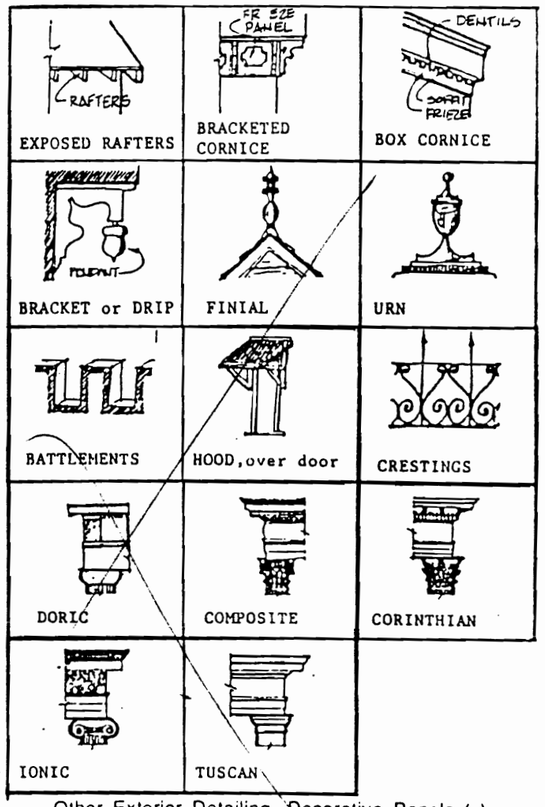

Other Exterior Detailing - Decorative Panels ( )
Balconies ( ) Quoins ( )
Date Stone ( ) Porch ( )
String or Belt Course ( )

- Where were the materials used for construction obtained: (i.e. Local brick-yards, quarries, out-of-state suppliers, etc.)

_____

_____

HOBART
Hoover
HOOVER
SALE
22
KitchenAid

J-175-00 56

MISSOURI OFFICE OF HISTORIC PRESERVATION
ARCHITECTURAL/HISTORIC INVENTORY SURVEY FORM

1. NO. 52

2. COUNTY JASPER

3. LOCATION OF NEGATIVES POST ART MEMORIAL LIB.

4. PRESENT LOCAL NAME(S) OR DESIGNATION(S) VACANT

5. OTHER NAME(S)

6. SPECIFIC LEGAL LOCATION
TOWNSHIP ____ RANGE ____ SECTION ____
IF CITY OR TOWN, STREET ADDRESS
938 MAIN

7. CITY OR TOWN IF RURAL, VICINITY
JOPLIN

8. DESCRIPTION OF LOCATION

9. COORDINATES UTM
LAT
LONG

10. SITE( ) STRUCTURE( )
BUILDING(X) OBJECT( )

11. ON NATIONAL REGISTER YES( ) NO (X)

12. IS IT ELIGIBLE YES(X) NO( )

13. PART OF ESTAB. DISTRICT YES( ) NO(X)

14. DISTRICT POTENTIAL YES(X) NO( )

15. NAME OF ESTABLISHED DISTRICT

16. THEMATIC CATEGORY
COMMERCIAL

17. DATE(S) OR PERIOD
1920(?)

18. STYLE OR DESIGN
COMMERCIAL

19. ARCHITECT OR ENGINEER

20. CONTRACTOR OR BUILDER

21. ORIGINAL USE, IF APPARENT

22. PRESENT USE
STORAGE

23. OWNERSHIP PUBLIC ( ) PRIVATE (X)

24. OWNER'S NAME AND ADDRESS IF KNOWN

25. OPEN TO PUBLIC YES(X) NO ( )

26. LOCAL CONTACT PERSON OR ORGANIZATION
JOHN HOUK
623-2811

27. OTHER SURVEY IN WHICH INCLUDED
NONE

28. NO.OF STORIES 2

29. BASEMENT YES( ) NO (X)

30. FOUNDATION MATERIAL
COURSED RUBBLE

31. WALL CONSTRUCTION
BRICK BEARING

32. ROOF TYPE & MATERIAL
FLAT

33. NO. OF BAYS
FRONT SIDE

34. WALL TREATMENT

35. PLAN SHAPE RECTANGLE

36. CHANGES (EXPLAIN IN NO.42) ADDITION( ) ALTERED (X) MOVED ( )

37. CONDITION
INTERIOR FAIR
EXTERIOR FAIR

38. PRESERVATION UNDERWAY YES( ) NO(X)

39. ENDANGERED BY WHAT YES ( ) NO(X)

40. VISIBLE FROM PUBLIC ROAD YES(X) NO( )

41. DISTANCE FROM AND FRONTAGE ON ROAD
10/20

42. FURTHER DESCRIPTION OF IMPORTANT FEATURES
MAIN LEVEL FACADE CHANGED.

43. HISTORY AND SIGNIFICANCE

44. DESCRIPTION OF ENVIRONMENT AND OUTBUILDINGS

45. SOURCES OF INFORMATION

46. PREPARED BY
LAURA J. DERRICK

47. ORGANIZATION
BCCW/CASEY A/E

RETURN THIS FORM WHEN COMPLETED TO: OFFICE OF HISTORIC PRESERVATION
IF ADDITIONAL SPACE IS NEEDED, ATTACH SEPARATE SHEET(S) TO THIS FORM
P.O. BOX 176
JEFFERSON CITY, MISSOURI 65102

48. DATE 12/15/87

49. REVISION DATE(S)

35. Plan Shape

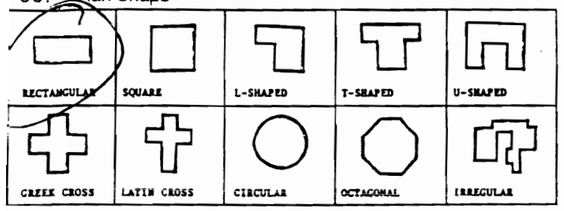

36. Changes - Addition _____
Alteration _____
Moved _____

37. Apparent Condition - Exterior: ( )Excellent
( )Good
(X)Fair
( )Deteriorated
( )Ruins
( )No Visible Remains

Interior: ( ) Excellent
( )Good
(X)Fair
( )Deteriorated
( )Ruins
( )No Visible Remains

38. Rennovation Underway yes( ) no(X)
Preservation Underway yes( ) no(X)
Future Plans for Property _____

39. Endangered yes(X) no( ) By What ? VACANT

40. (N.A.)

41. Distance From Road 10 Frontage on Road 20'

42. Further Description of Important Features:

43. Is this property associated with persons, events, development, movements, etc., significant to the history of the community, state, or nation ?
Briefly Explain: _____

44. Description of Environment and Outbuildings:
Is property integrally associated with any vistas, parks, landscapes ? yes( ) no( ) If yes, explain: _____

Environment - (X)Densely Built UP
( )Scattered Development
( )Open Land

Surrounding Buildings - (X)Similar Period
( )Later Period ( )Earlier Period
( )Institutional (X)Commercial
( )Industrial ( )Residential
( )Other _____

Property is prominent within environment - yes(X) no( )
MORE NOTICEABLE THAN OTHERS

45. Documentation:
Indicate what legal records, county histories, maps, etc., were used to document facts about the property:
( )Court Records (chain of title ro abstract, etc.)
( )County Histories
( )Old Photographs - Location _____
Approx. Date _____
( )Newspaper Clippings - Location _____
Date _____
(✓)City Directories - Location _____
(✓)Maps (plats, atlases) - Location _____
( )Other _____

46. Prepared By: D. MILLER Phone: _____
47. Organization: _____
48. Date 11/11/87
49. Date of Revision _____

Any Other Comments or Observations:

TIN CEILINGS
HARDWOOD FLOORS
PARKAY TILE ENTRANCE
ALSO TILE VISIBLE UNDER
FRONT WINDOW DISPLAY

Actually this seems to be a more likely candidate for having been Markwardt Bakery (#206). Again, number changes make it impossible to trace. A similar building is on the 1906 map. (Sorry, this block has driven me batty!) L.S.

54 JP-AS-003-156

JOPLIN HISTORIC SURVEY - INVENTORY SHEET

1. Inventory Number 208 (N.A.)
2. County Jasper
3. (N.A.)
4. Present Local Name(s) or Designation(s): _____
5. Other Historic Name(s) or Event(s): _____

6. Specific Location - Street Address: 938 ? MAIN
7. City Joplin State Missouri
8. Description of Location: Sketch the plan of the structure; indicate out-buildings and relation-ships to street; place X at main entrance, show porches, lightly shade one-story elements



9. (N.A.)
10. Site ( ) Building (X) Structure ( ) Object ( )
11. (N.A.)
12. (N.A.)
13. Part of Proposed District ? yes(X) no( )
14. (N.A.)
15. Name of Proposed District Joplin_Downtown

16. Thematic Catagory - Commercial (X) Railroad ( )
Mining ( ) Other ( )
17. Date of Construction ? See note
Period of Construction (N.A.)
Cost of Construction _____
18. Overall Architectural Aspect:
Style (N.A.)
- Is this type of structure common in the area now ? yes( ) no( )
- Was this type of structure common in the area in the past? yes(X) no( )
19. Architect or Designer _____
20. Contractor/Builder _____
21. Original Use _____
Subsequent Use _____
22. Present Use - First Floor STORAGE
Other Floors STORAGE
23. Present Ownership - Public ( ) Private ( )
24. Original Owner _____
Present Owner JOHN HOUK
Address/Phone 623-2811
25. Accessibility - Open to Public yes( ) no(X)
Restricted yes(X) no( )
26. Local Contact Person or Organization :
JOHN HOUK Phone: _____
27. (N.A.)

28. Number of Stories - 1( ) 2(X) 3( ) 4( ) _____
29. Basement - Full ( ) Crawl Space ( ) Partial ( )
None(X)

30. Foundation Type -

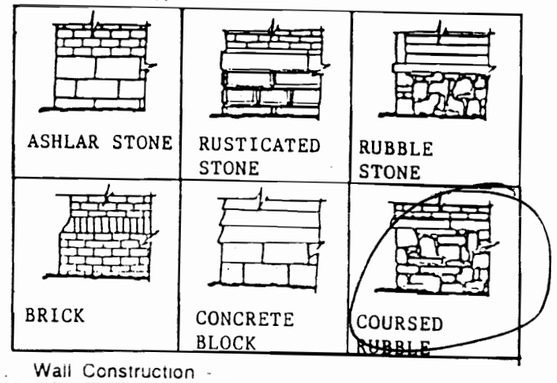

31. Wall Construction -

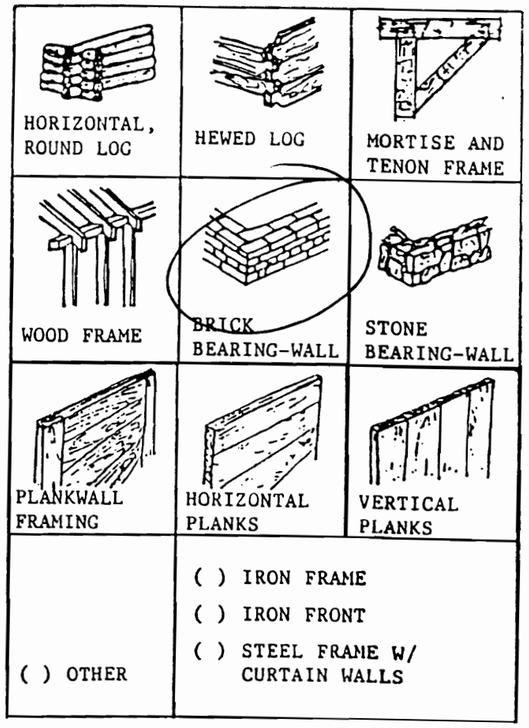

32. Roof Type -

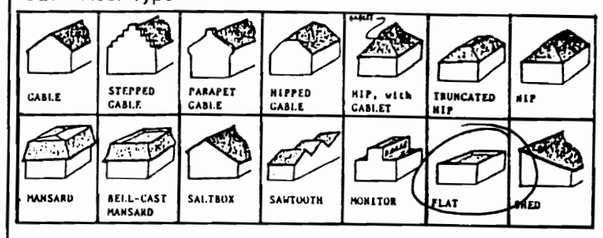

Roof Trim -

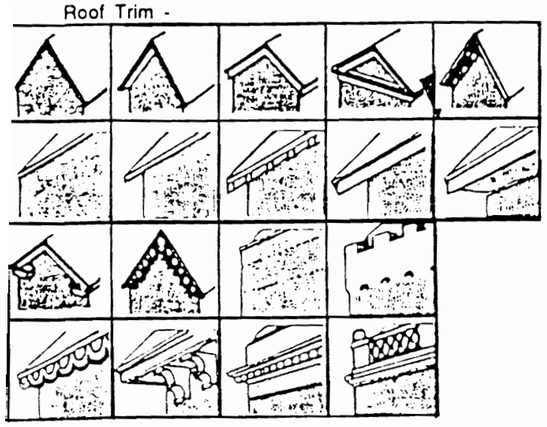

Multiple Roof Forms-Towers ( ) Metal Cresting ( )
Cupola ( ) Finials ( )
Other ( ) _____

Chimney - Straddle Ridge ( ) Center ( )
Front Slope ( ) Side ( )
Side Slope ( ) Back Slope ( )
Interior ( ) Exterior ( )

33. Number of Bays - Front _____ Side _____
34. Wall Treatment:

Stone



Stone Treatment

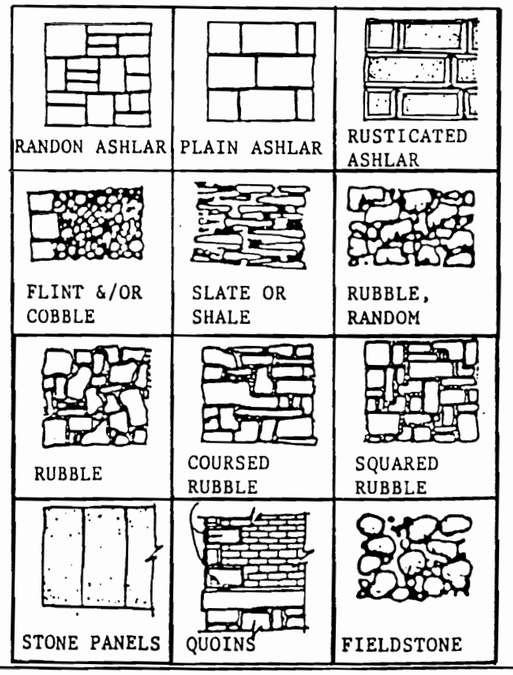

Brick Patterns - Color _____

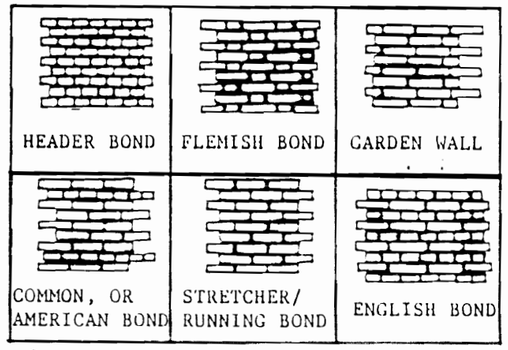

Concrete

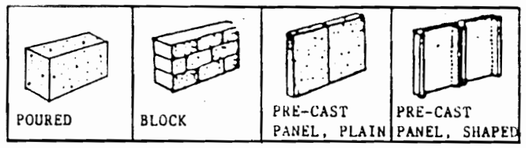

Metal

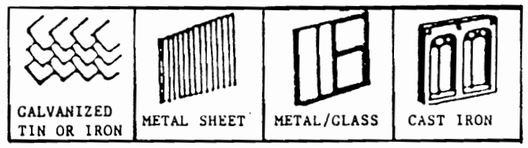

Composition Tile

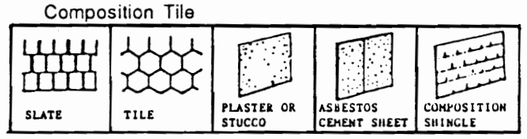

Wood - Painted Color _____

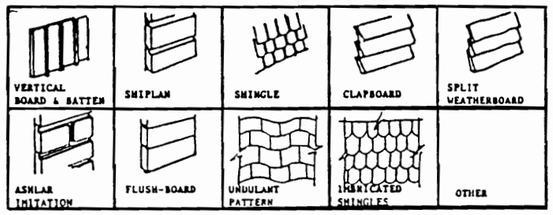

Dormers:
Hipped( ) Decorated( ) Facade( ) Sides( ) Rear( )



Windows - Painted Color GOLD SOME BORDERED OVER

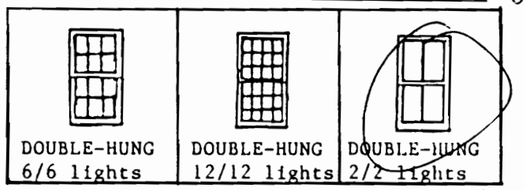

cont.

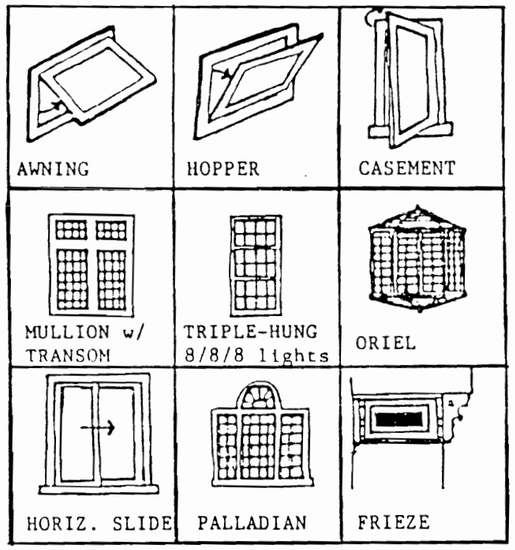

Surrounds - Plain ✗ Decorated ( ) Arch ( )
Pediment ( ) Shaped Lintel ( )
Placement - Regular ( ) Irregular ( )
Projecting Bays or Oriels ( )
Stained Glass yes( ) no( )
Modern Storm Windows yes( ) no( )

Doors:
Straight ( ) Arched ( ) Plain ( ) Decorated ( )
Modern Storm Doors yes( ) no( )
Typical Storefront yes( ) no( )
Unusual Treatment _____

Window and Door Treatments

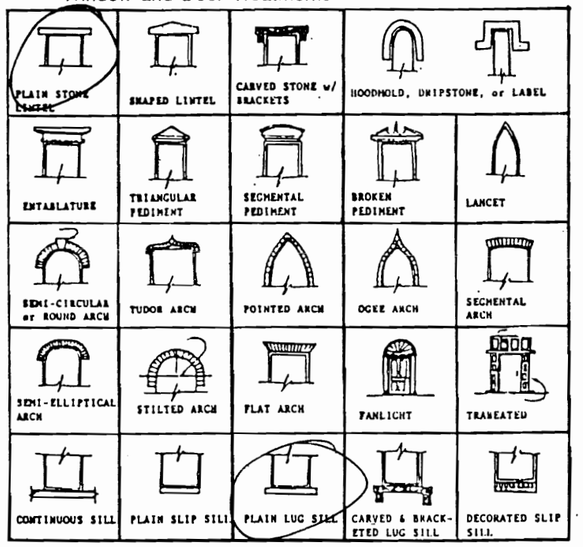

Building Form Treatments

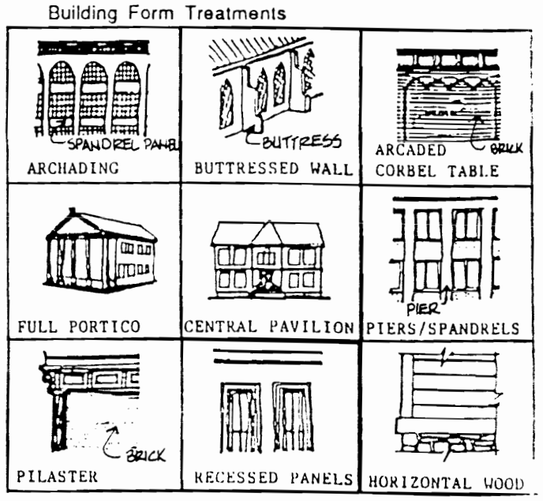

Miscellaneous

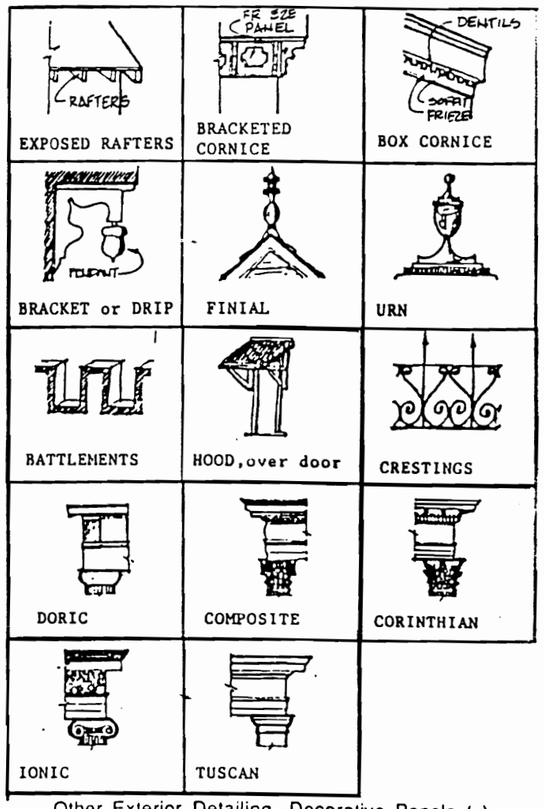

Other Exterior Detailing -Decorative Panels ( )
Balconies ( ) Quoins ( )
Date Stone ( ) Porch ( )
String or Belt Course ( )

- Where were the materials used for construction obtained: (i.e. Local brick-yards, quarries, out-of-state suppliers, etc.)

_____

_____

MISSOURI OFFICE OF HISTORIC PRESERVATION
ARCHITECTURAL/HISTORIC INVENTORY SURVEY FORM

1. NO. 98

2. COUNTY JASPER

3. LOCATION OF NEGATIVES POST ART MEMORIAL LIB.

4. PRESENT LOCAL NAME(S) OR DESIGNATION(S)
SERVICE STATION-VACANT

5. OTHER NAME(S)

6. SPECIFIC LEGAL LOCATION
TOWNSHIP ___ RANGE ___ SECTION ___
IF CITY OR TOWN, STREET ADDRESS
929-931 MAIN

7. CITY OR TOWN JOPLIN IF RURAL, VICINITY

8. DESCRIPTION OF LOCATION
NEW CONSTRUCTION

9. COORDINATES UTM
LAT
LONG

10. SITE( ) STRUCTURE( )
BUILDING(X) OBJECT( )

11. ON NATIONAL REGISTER YES( ) NO (X)

12. IS IT ELIGIBLE YES( ) NO(X)

13. PART OF ESTAB. DISTRICT YES( ) NO(X)

14. DISTRICT POTENTIAL YES( ) NO(X)

15. NAME OF ESTABLISHED DISTRICT

16. THEMATIC CATEGORY
COMMERCIAL

17. DATE(S) OR PERIOD

18. STYLE OR DESIGN

19. ARCHITECT OR ENGINEER

20. CONTRACTOR OR BUILDER

21. ORIGINAL USE, IF APPARENT

22. PRESENT USE

23. OWNERSHIP PUBLIC ( ) PRIVATE (X)

24. OWNER'S NAME AND ADDRESS IF KNOWN

25. OPEN TO PUBLIC YES( ) NO ( )

26. LOCAL CONTACT PERSON OR ORGANIZATION

27. OTHER SURVEY IN WHICH INCLUDED
NONE

28. NO.OF STORIES

29. BASEMENT YES( ) NO ( )

30. FOUNDATION MATERIAL

31. WALL CONSTRUCTION

32. ROOF TYPE & MATERIAL

33. NO. OF BAYS
FRONT SIDE

34. WALL TREATMENT

35. PLAN SHAPE

36. CHANGES (EXPLAIN IN NO.42) ADDITION( ) ALTERED ( ) MOVED ( )

37. CONDITION
INTERIOR
EXTERIOR

38. PRESERVATION UNDERWAY YES( ) NO(X)

39. ENDANGERED BY WHAT YES ( ) NO(X)

40. VISIBLE FROM PUBLIC ROAD YES(X) NO( )

41. DISTANCE FROM AND FRONTAGE ON ROAD

42. FURTHER DESCRIPTION OF IMPORTANT FEATURES

43. HISTORY AND SIGNIFICANCE

44. DESCRIPTION OF ENVIRONMENT AND OUTBUILDINGS

45. SOURCES OF INFORMATION

46. PREPARED BY
LAURA J. DERRICK

47. ORGANIZATION
BCCW/CASEY A/E

RETURN THIS FORM WHEN COMPLETED TO: OFFICE OF HISTORIC PRESERVATION
P.O. BOX 176
JEFFERSON CITY, MISSOURI 65102

IF ADDITIONAL SPACE IS NEEDED, ATTACH SEPARATE SHEET(S) TO THIS FORM

48. DATE 12/15/87

49. REVISION DATE(S)

INDUSTRIAL-
INC.
FOR LEASE

58

MISSOURI OFFICE OF HISTORIC PRESERVATION
ARCHITECTURAL/HISTORIC INVENTORY SURVEY FORM

1. NO. 53

2. COUNTY JASPER

3. LOCATION OF NEGATIVES POST ART MEMORIAL LIB.

4. PRESENT LOCAL NAME(S) OR DESIGNATION(S)
DOMESTIC APPLIANCE/DALE INS.

5. OTHER NAME(S)
QUALITY BAKERY/MARKWARDT BAKERY

6. SPECIFIC LEGAL LOCATION
TOWNSHIP ___ RANGE ___ SECTION ___
IF CITY OR TOWN, STREET ADDRESS
942-946 MAIN

7. CITY OR TOWN IF RURAL, VICINITY
JOPLIN

8. DESCRIPTION OF LOCATION

9. COORDINATES UTM
LAT
LONG

10. SITE( ) STRUCTURE( )
BUILDING(X) OBJECT( )

11. ON NATIONAL REGISTER YES( ) NO (X)

12. IS IT ELIGIBLE YES(X) NO( )

13. PART OF ESTAB. DISTRICT YES( ) NO(X)

14. DISTRICT POTENTIAL YES(X) NO( )

15. NAME OF ESTABLISHED DISTRICT

16. THEMATIC CATEGORY
COMMERCIAL

17. DATE(S) OR PERIOD
1919 (?)

18. STYLE OR DESIGN
COMMERCIAL

19. ARCHITECT OR ENGINEER

20. CONTRACTOR OR BUILDER

21. ORIGINAL USE, IF APPARENT

22. PRESENT USE

23. OWNERSHIP PUBLIC ( ) PRIVATE (X)

24. OWNER'S NAME AND ADDRESS IF KNOWN

25. OPEN TO PUBLIC YES(X) NO ( )

26. LOCAL CONTACT PERSON OR ORGANIZATION
JOHN HOUK
623-2811

27. OTHER SURVEY IN WHICH INCLUDED
NONE

28. NO.OF STORIES 1

29. BASEMENT YES( ) NO (X)

30. FOUNDATION MATERIAL
RUBBLE STONE/CONC. BLOCK

31. WALL CONSTRUCTION
BRICK BEARING

32. ROOF TYPE & MATERIAL
FLAT

33. NO. OF BAYS
FRONT SIDE

34. WALL TREATMENT
BRICK/CONC./TILE

35. PLAN SHAPE RECTANGLE

36. CHANGES (EXPLAIN IN NO.42) ADDITION( ) ALTERED (X) MOVED ( )

37. CONDITION
INTERIOR FAIR
EXTERIOR FAIR

38. PRESERVATION UNDERWAY YES( ) NO(X)

39. ENDANGERED BY WHAT YES ( ) NO(X)

40. VISIBLE FROM PUBLIC ROAD YES(X) NO( )

41. DISTANCE FROM AND FRONTAGE ON ROAD
10/40

42. FURTHER DESCRIPTION OF IMPORTANT FEATURES
WINDOWS COVERED.

43. HISTORY AND SIGNIFICANCE

44. DESCRIPTION OF ENVIRONMENT AND OUTBUILDINGS

45. SOURCES OF INFORMATION

46. PREPARED BY
LAURA J. DERRICK

47. ORGANIZATION
BCCW/CASEY A/E

48. DATE
12/15/87

49. REVISION DATE(S)

RETURN THIS FORM WHEN COMPLETED TO: OFFICE OF HISTORIC PRESERVATION
P.O. BOX 176
JEFFERSON CITY, MISSOURI 65102

IF ADDITIONAL SPACE IS NEEDED, ATTACH SEPARATE SHEET(S) TO THIS FORM

35. Plan Shape

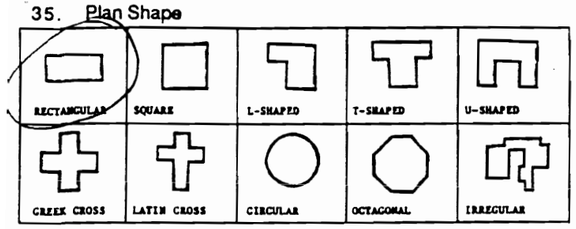

36. Changes - Addition _____
Alteration _____
Moved _____

37. Apparent Condition - Exterior: ( )Excellent
( )Good
(X)Fair
( )Deteriorated
( )Ruins
( )No Visible Remains

Interior: ( ) Excellent
( )Good
(X)Fair
( )Deteriorated
( )Ruins
( )No Visible Remains

38. Rennovation Underway yes( ) no(X)
Preservation Underway yes( ) no(X)
Future Plans for Property SAME

39. Endangered yes( ) no(X) By What ? _____

40. (N.A.)
41. Distance From Road 10 Frontage on Road 40'

42. Further Description of Important Features:

43. Is this property associated with persons, events, development, movements, etc., significant to the history of the community, state, or nation ?
Briefly Explain:

44. Description of Environment and Outbuildings:
Is property integrally associated with any vistas, parks, landscapes ? yes( ) no(X) If yes, explain:

Environment - (X)Densely Built UP
( )Scattered Development
( )Open Land

Surrounding Buildings - (X)Similar Period
( )Later Period ( )Earlier Period
( )Institutional (X)Commercial
( )Industrial ( )Residential
( )Other _____

Property is prominent within environment - yes( ) no( )

45. Documentation:
Indicate what legal records, county histories, maps, etc., were used to document facts about the property:
( )Court Records (chain of title ro abstract, etc.)
( )County Histories
( )Old Photographs - Location _____
Approx. Date _____
( )Newspaper Clippings - Location _____
Date _____
(✓)City Directories - Location _____
(✓)Maps (plats, atlases) - Location _____
( )Other _____

46. Prepared By: D. MILLER Phone: _____
47. Organization: _____
48 Date 11/12/87
49. Date of Revision _____

Any Other Comments or Observations:

BUILDING HAS BEEN ADDED ON TO SEVERAL TIMES

The date 1919 is a guess from reading Blackwell Directory is there on the 1920 directory. Bakeries are there through the 1940s before 1900, there is a string of saloons, restaurants, + barber shops at this address & don't know if it is the same. There is a smaller building there on the 1906 map. Also confusing is the number of times the street address has changed.

L.C.

Very confused, see also #207 + 208.

53 JP AS-002-158

JOPLIN HISTORIC SURVEY - INVENTORY SHEET

1. Inventory Number 201 (N.A.)
2. County Jasper
3. (N.A.)
4. Present Local Name(s) or Designation(s): DOMESTIC APPLIANCE / DALE INS
5. Other Historic Name(s) or Event(s): Quality Bakery, Blackwell Bakery
6. Specific Location - Street Address: 942-946 MAIN
7. City Joplin State Missouri
8. Description of Location: Sketch the plan of the structure; indicate out-buildings and relationships to street; place X at main entrance, show porches, lightly shade one-story elements



9. (N.A.)
10. Site ( ) Building (X) Structure ( ) Object ( )
11. (N.A.)
12. (N.A.)
13. Part of Proposed District ? yes(X) no( )
14. (N.A.)
15. Name of Proposed District Joplin_Downtown

16. Thematic Catagory - Commercial (X) Railroad ( ) Mining ( ) Other ( )
17. Date of Construction 1919? see note
Period of Construction (N.A.)
Cost of Construction _____
18. Overall Architectural Aspect:
Style (N.A.)
- Is this type of structure common in the area now ? yes(X) no( )
- Was this type of structure common in the area in the past? yes(X) no( )
19. Architect or Designer _____
20. Contractor/Builder _____
21. Original Use Bakery?
Subsequent Use _____
22. Present Use - First Floor APPLIANCE REPAIR / INS. OFFICE
Other Floors _____
23. Present Ownership - Public ( ) Private (X)
24. Original Owner _____
Present Owner JOHN HOUK
Address/Phone 623-2811 ~~781-4065~~
25. Accessibility - Open to Public yes( ) no( )
Restricted yes( ) no( )
26. Local Contact Person or Organization :
_____ Phone: _____
27. (N.A.)

28. Number of Stories - (X) 2( ) 3( ) 4( ) _____
29. Basement - Full ( ) Crawl Space ( ) Partial ( )
None (X)

30. Foundation Type - COMBINATION OF

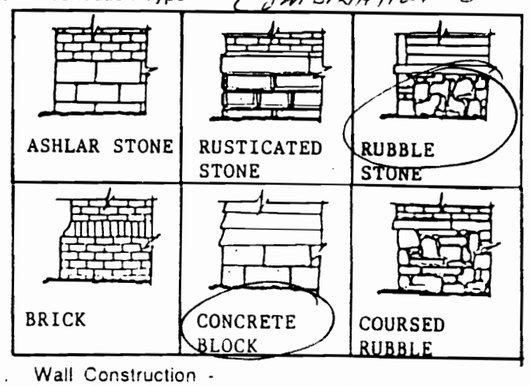

31. Wall Construction -

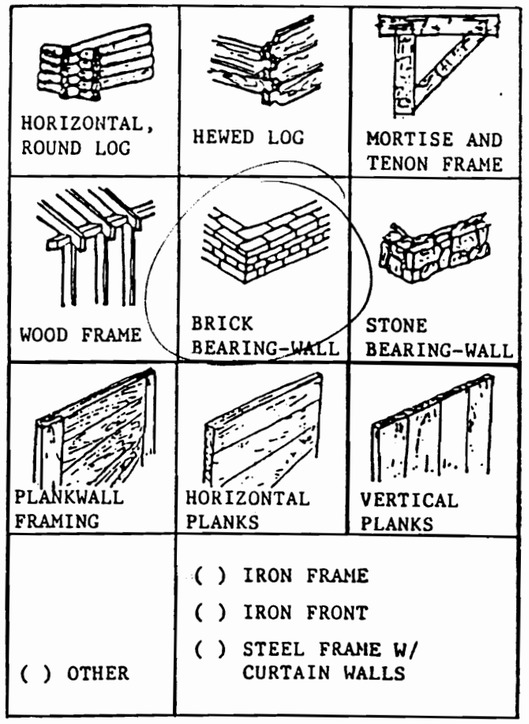

32. Roof Type -

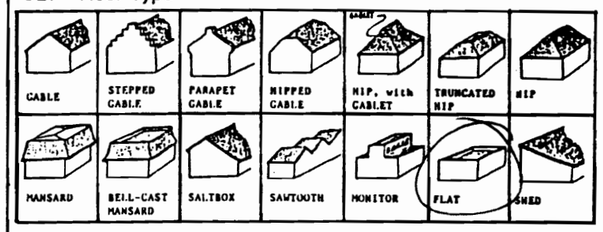

Roof Trim -

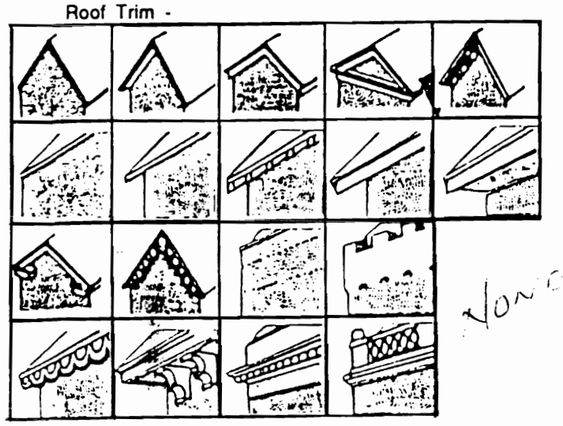

Multiple Roof Forms-Towers ( ) Metal Cresting ( )
Cupola ( ) Finials ( )
Other ( ) NONE

Chimney - Straddle Ridge ( ) Center ( )
Front Slope ( ) Side ( )
Side Slope ( ) Back Slope ( )
Interior ( ) Exterior ( )

33. Number of Bays - Front 2 Side _____
34. Wall Treatment:

Stone

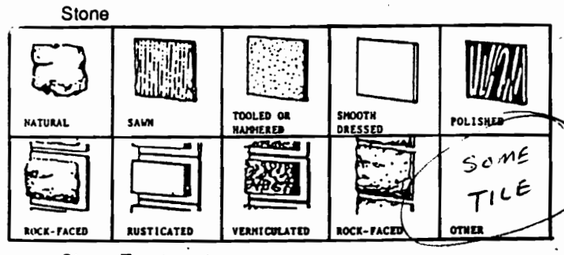

Stone Treatment

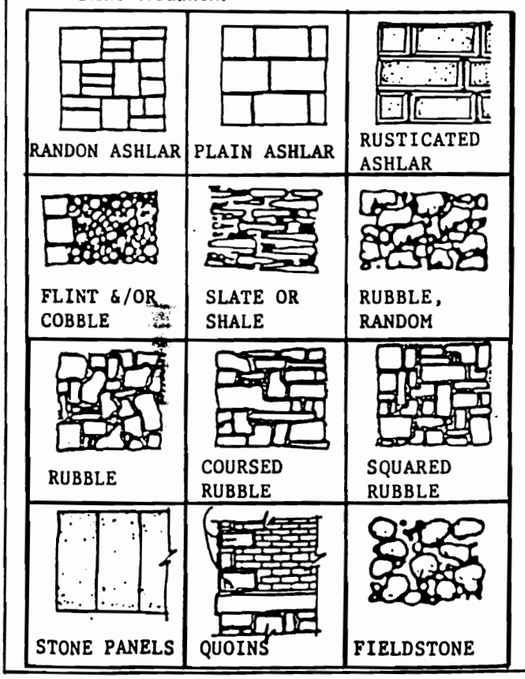

Brick Patterns - Color RED

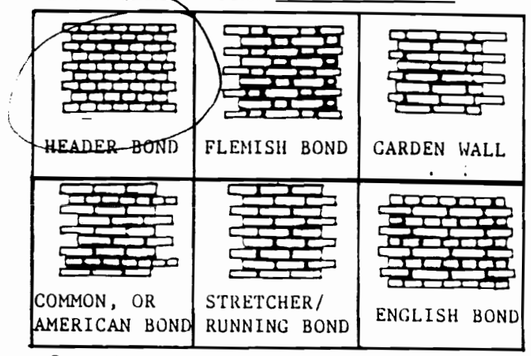

Concrete

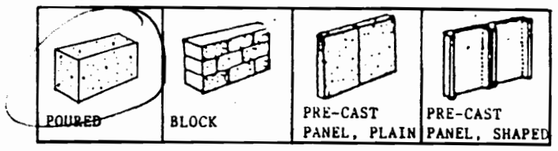

Metal

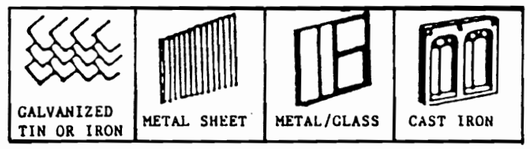

Composition Tile

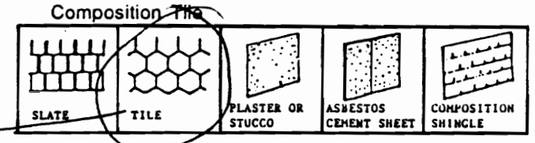

Wood - Painted Color _____

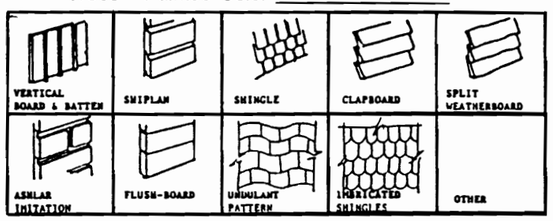

Dormers:
Hipped( ) Decorated( ) Facade( ) Sides( ) Rear( )



Windows - Painted Color _____

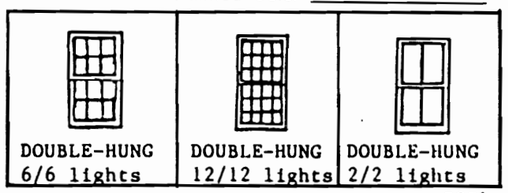

cont.

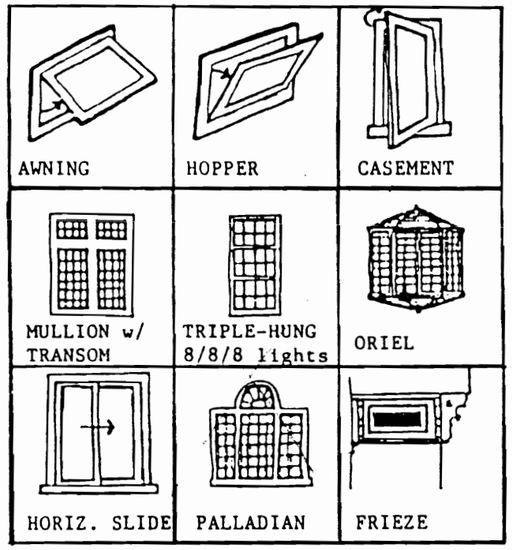

Surrounds - Plain (X) Decorated ( ) Arch ( )
Pediment ( ) Shaped Lintel ( )
Placement - Regular ( ) Irregular ( )
Projecting Bays or Oriels ( )
Stained Glass yes( ) no(X)
Modern Storm Windows yes( ) no( )

Doors:
Straight (X) Arched ( ) Plain ( ) Decorated ( )
Modern Storm Doors yes( ) no( )
Typical Storefront yes(X) no( )
Unusual Treatment _____

Window and Door Treatments

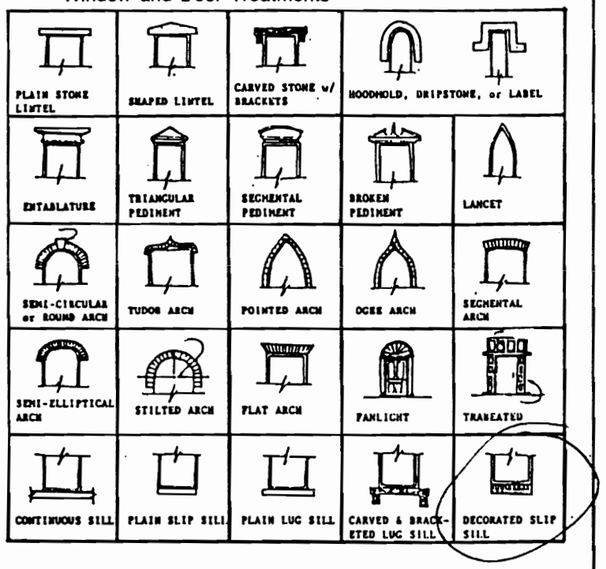

Building Form Treatments

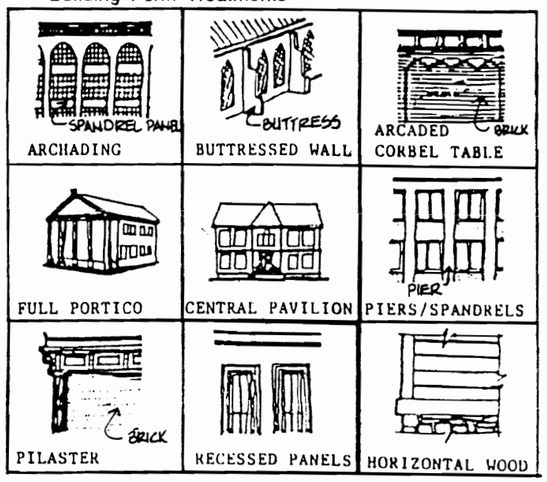

Miscellaneous

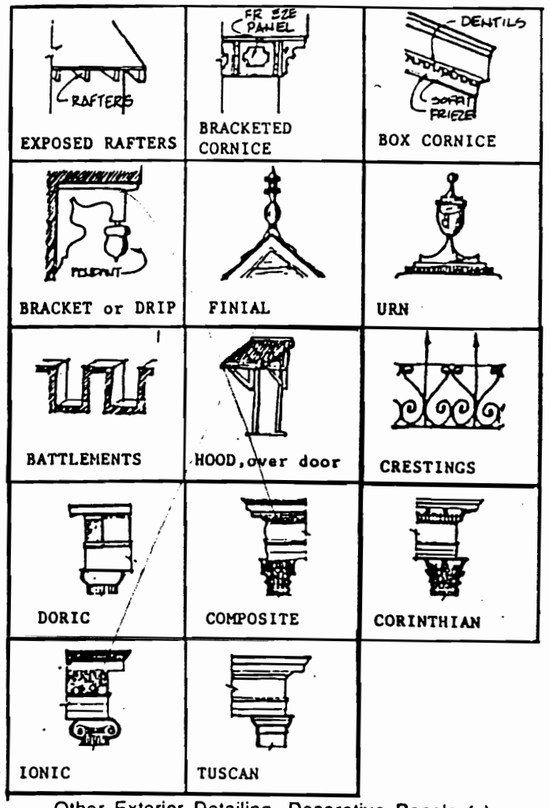

Other Exterior Detailing -Decorative Panels ( )
Balconies ( ) Quoins ( )
Date Stone ( ) Porch ( )
String or Belt Course ( )

- Where were the materials used for construction obtained: (i.e. Local brick-yards, quarries, out-of-state suppliers, etc.)

_____

_____

946
Dale
INSURANCE
AGENCY
DOMESTIC
APPLIANCE SERVICE
CLOSED

JP-HC-00-59

MISSOURI OFFICE OF HISTORIC PRESERVATION
ARCHITECTURAL/HISTORIC INVENTORY SURVEY FORM

1. NO. 54

2. COUNTY JASPER

3. LOCATION OF NEGATIVES POST ART MEMORIAL LIB.

4. PRESENT LOCAL NAME(S) OR DESIGNATION(S)
JOB PRINTING

5. OTHER NAME(S)
WHITE ROCK LUNCH/CASEY RESTAURANT

6. SPECIFIC LEGAL LOCATION
TOWNSHIP___ RANGE___ SECTION___
IF CITY OR TOWN, STREET ADDRESS
950 MAIN

7. CITY OR TOWN JOPLIN IF RURAL, VICINITY

8. DESCRIPTION OF LOCATION

9. COORDINATES UTM
LAT
LONG

10. SITE( ) STRUCTURE( )
BUILDING(X) OBJECT( )

11. ON NATIONAL REGISTER YES( ) NO (X)

12. IS IT ELIGIBLE YES(X) NO( )

13. PART OF ESTAB. DISTRICT YES( ) NO(X)

14. DISTRICT POTENTIAL YES(X) NO( )

15. NAME OF ESTABLISHED DISTRICT

16. THEMATIC CATEGORY
RESTAURANT

17. DATE(S) OR PERIOD
1925

18. STYLE OR DESIGN
UNKNOWN

19. ARCHITECT OR ENGINEER

20. CONTRACTOR OR BUILDER

21. ORIGINAL USE, IF APPARENT
DINER

22. PRESENT USE
PRINT SHOP

23. OWNERSHIP PUBLIC ( ) PRIVATE (X)

24. OWNER'S NAME AND ADDRESS IF KNOWN
JOHN HOUK
623-2811

25. OPEN TO PUBLIC YES( ) NO ( )

26. LOCAL CONTACT PERSON OR ORGANIZATION

27. OTHER SURVEY IN WHICH INCLUDED
NONE

28. NO.OF STORIES 1

29. BASEMENT YES( ) NO (X)

30. FOUNDATION MATERIAL

31. WALL CONSTRUCTION
WOOD FRAME

32. ROOF TYPE & MATERIAL
FLAT

33. NO. OF BAYS
FRONT SIDE

34. WALL TREATMENT
WOOD/METAL GLASS

35. PLAN SHAPE SQUARE

36. CHANGES (EXPLAIN IN NO.42) ADDITION( ) ALTERED (X) MOVED ( )

37. CONDITION
INTERIOR
EXTERIOR FAIR

38. PRESERVATION UNDERWAY YES( ) NO(X)

39. ENDANGERED BY WHAT YES ( ) NO(X)

40. VISIBLE FROM PUBLIC ROAD YES(X) NO( )

41. DISTANCE FROM AND FRONTAGE ON ROAD
10/15

42. FURTHER DESCRIPTION OF IMPORTANT FEATURES

43. HISTORY AND SIGNIFICANCE

44. DESCRIPTION OF ENVIRONMENT AND OUTBUILDINGS

45. SOURCES OF INFORMATION

46. PREPARED BY
LAURA J. DERRICK

47. ORGANIZATION
BCCW/CASEY A/E

RETURN THIS FORM WHEN COMPLETED TO: OFFICE OF HISTORIC PRESERVATION
P.O. BOX 176
JEFFERSON CITY, MISSOURI 65102

IF ADDITIONAL SPACE IS NEEDED, ATTACH SEPARATE SHEET(S) TO THIS FORM

48. DATE 12/15/87

49. REVISION DATE(S)

35. Plan Shape

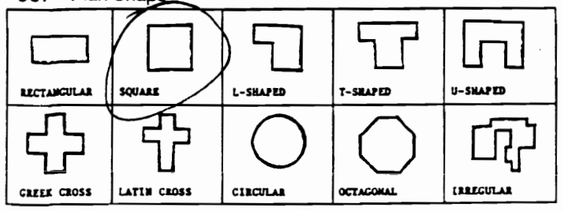

36. Changes - Addition _____
Alteration _____
Moved _____

37. Apparent Condition - Exterior: ( )Excellent
( )Good
(X)Fair
( )Deteriorated
( )Ruins
( )No Visible Remains
Interior: ( ) Excellent
( )Good
( )Fair
( )Deteriorated
( )Ruins
( )No Visible Remains

?

38. Rennovation Underway yes( ) no(X)
Preservation Underway yes( ) no(X)
Future Plans for Property _____

39. Endangered yes(X) no( ) By What ? OWNER NEEDS PARKING SPACE

40. (N.A.)

41. Distance From Road 10 Frontage on Road 15'

42. Further Description of Important Features:

43. Is this property associated with persons, events, development, movements, etc., significant to the history of the community, state, or nation ?
Briefly Explain: _____

44. Description of Environment and Outbuildings:
Is property integrally associated with any vistas, parks, landscapes ? yes( ) no(X) If yes, explain: _____

Environment - (X)Densely Built UP
( )Scattered Development
( )Open Land
Surrounding Buildings - ( )Similar Period
( )Later Period (X)Earlier Period
( )Institutional ( )Commercial
( )Industrial ( )Residential
( )Other _____
Property is prominent within environment - yes( ) no(X)

45. Documentation:
Indicate what legal records, county histories, maps, etc., were used to document facts about the property:
( )Court Records (chain of title ro abstract, etc.)
( )County Histories
( )Old Photographs - Location _____
Approx. Date _____
( )Newspaper Clippings - Location _____
Date _____
(X)City Directories - Location _____
(X)Maps (plats, atlases) - Location _____
( )Other _____

46. Prepared By: D. MILLER Phone: _____
47. Organization: _____
48. Date 11/12/87
49. Date of Revision _____

Any Other Comments or Observations:

The date is another guess, since there have been small lunch [illegible] at this site [illegible] before 1900. I'm guessing 1925 because that [illegible] a switch of numbering occurred. After that date, there is a constant succession of lunch counters.

L.S.

54 JP-AS-003-159

JOPLIN HISTORIC SURVEY - INVENTORY SHEET

1. Inventory Number 202 (N.A.)__
2. County __Jasper____
3. (N.A.)
4. Present Local Name(s) or Designation(s): JOB PRINTING
5. Other Historic Name(s) or Event(s): White Rock Lunch; Casey Restaurant
6. Specific Location - Street Address: 950 MAIN
7. City __Joplin_____ State __Missouri_____
8. Description of Location: Sketch the plan of the structure; indicate out-buildings and relationships to street; place X at main entrance, show porches, lightly shade one-story elements

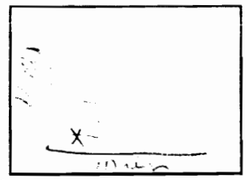

9. (N.A.)
10. Site ( ) Building (X) Structure ( ) Object ( )
11. (N.A.)
12. (N.A.)
13. Part of Proposed District ? yes(X) no( )
14. (N.A.)
15. Name of Proposed District __Joplin_Downtown___
16. Thematic Catagory - [redacted] Railroad ( ) Mining ( ) Other ( ) DINER
17. Date of Construction 1925? See note
Period of Construction __(N.A.)_____
Cost of Construction _____
18. Overall Architectural Aspect:
Style __(N.A.)_____
- Is this type of structure common in the area now ? yes( ) no(X)
- Was this type of structure common in the area in the past? yes( ) no(X)
19. Architect or Designer _____
20. Contractor/Builder _____
21. Original Use DINER
Subsequent Use _____
22. Present Use - First Floor PRINT SHOP
Other Floors _____
23. Present Ownership - Public ( ) Private ( )
24. Original Owner _____
Present Owner JOHN HOUK
Address/Phone 623-2811
25. Accessibility - Open to Public yes( ) no(X)
Restricted yes(X) no( )
26. Local Contact Person or Organization :
_____ Phone:_____
27. (N.A.)
28. Number of Stories - 1(X) 2( ) 3( ) 4( ) _____
29. Basement - Full ( ) Crawl Space ( ) Partial ( )
None (X)

30. Foundation Type - CONCRETE ?

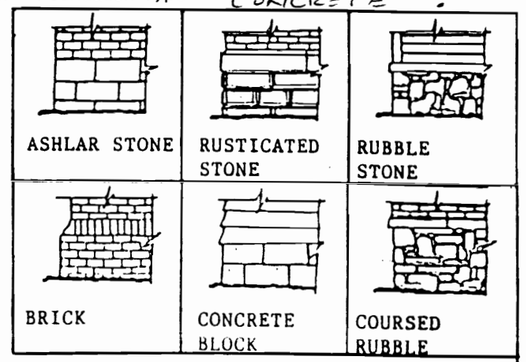

31. Wall Construction -

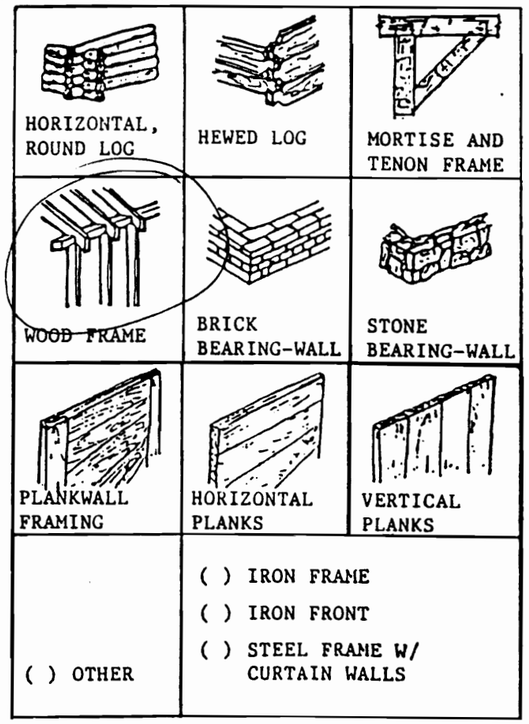

32. Roof Type -

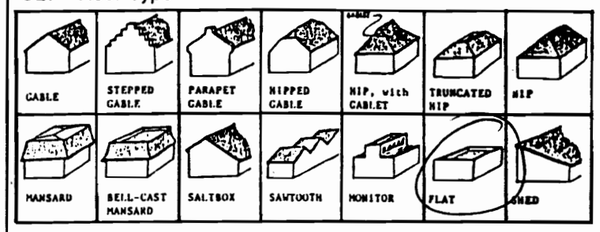

Roof Trim -

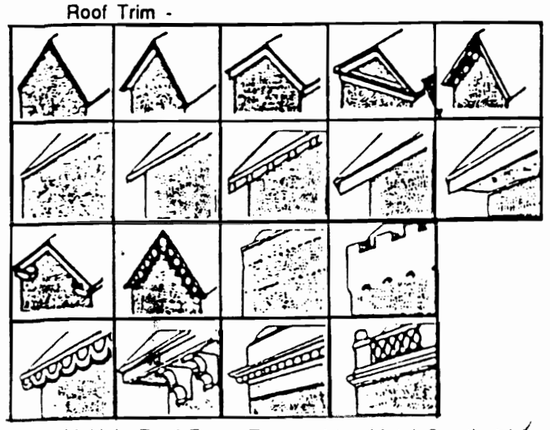

Multiple Roof Forms-Towers ( ) Metal Cresting (X)
Cupola ( ) Finials ( )
Other ( ) _____

Chimney - Straddle Ridge ( ) Center ( )
Front Slope ( ) Side ( )
Side Slope ( ) Back Slope ( )
Interior ( ) Exterior ( )

33. Number of Bays - Front 1 Side _____
34. Wall Treatment:

Stone

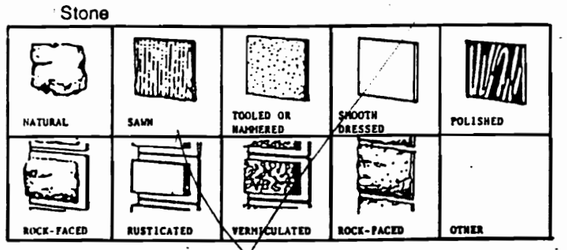

Stone Treatment

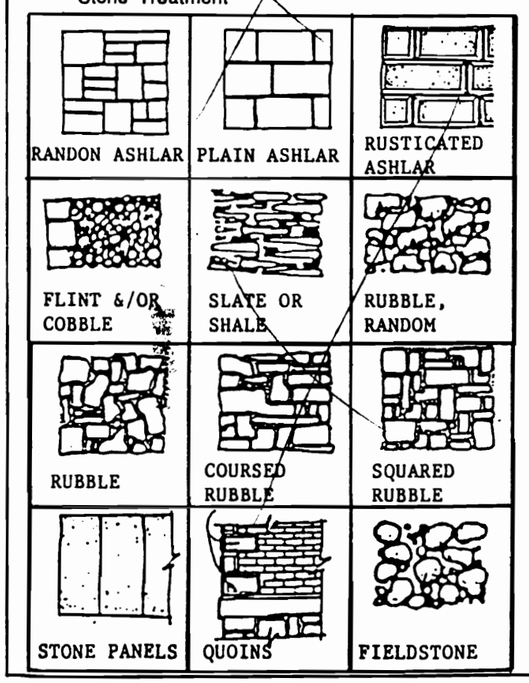

Brick Patterns - Color _____

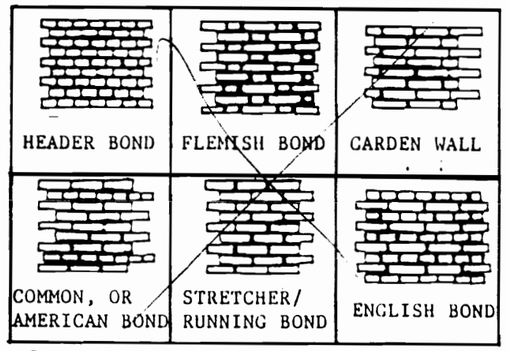

Concrete

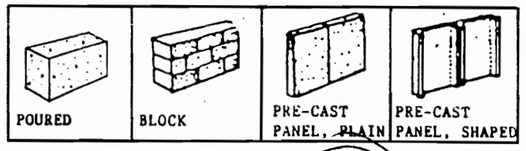

Metal

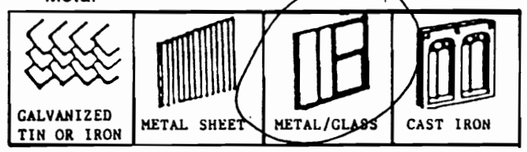

Composition Tile

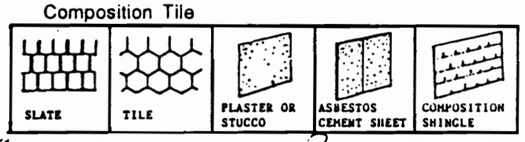

Same Wood - Painted Color BLACK

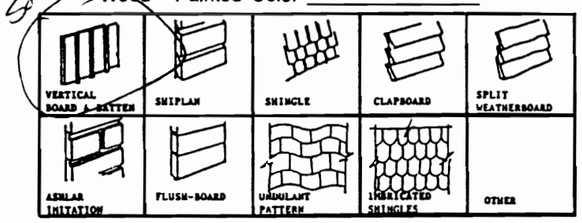

Dormers:
Hipped( ) Decorated( ) Facade( ) Sides( ) Rear( )



Windows - Painted Color BLACK

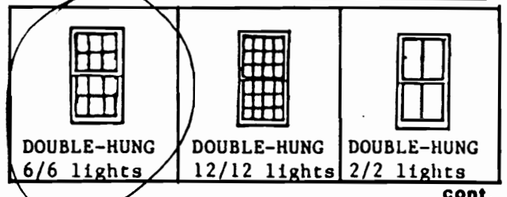

cont.

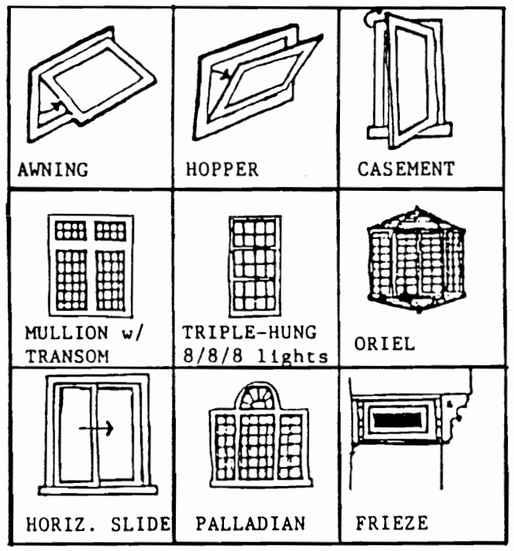

Surrounds - Plain (X) Decorated ( ) Arch ( )
Pediment ( ) Shaped Lintel ( )
Placement - Regular (X) Irregular ( )
Projecting Bays or Oriels ( )
Stained Glass yes( ) no(X)
Modern Storm Windows yes( ) no(X)

Doors:
Straight (X) Arched ( ) Plain ( ) Decorated ( )
Modern Storm Doors yes( ) no(X)
Typical Storefront yes( ) no(X)
Unusual Treatment _____

Window and Door Treatments WOOD FRAME



Building Form Treatments

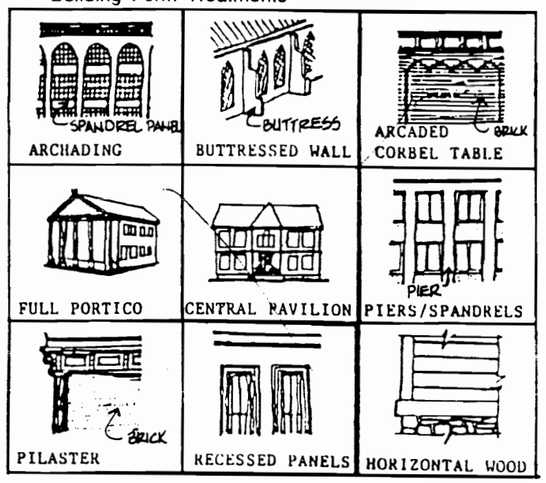

Miscellaneous

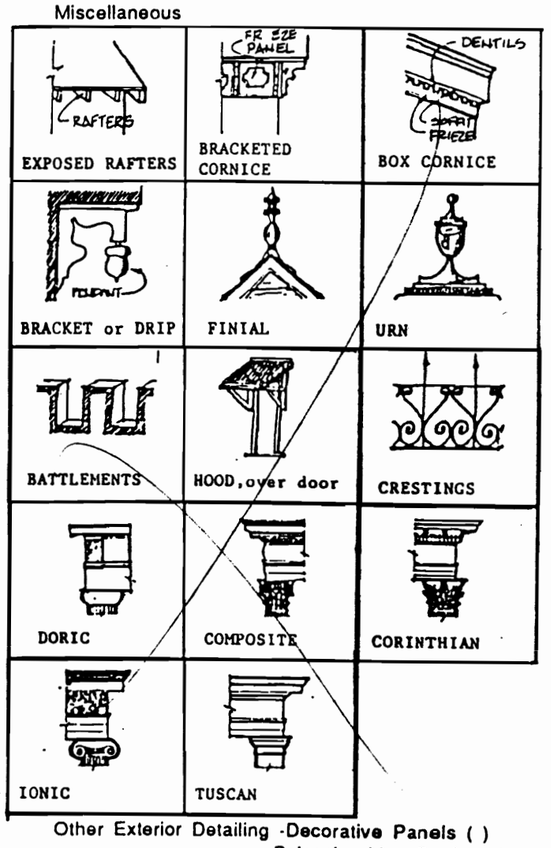

Other Exterior Detailing -Decorative Panels ( )
Balconies ( ) Quoins ( )
Date Stone ( ) Porch ( )
String or Belt Course ( )

- Where were the materials used for construction obtained: (i.e. Local brick-yards, quarries, out-of-state suppliers, etc.)

_____

_____

930
JOB
PRINTING

MISSOURI OFFICE OF HISTORIC PRESERVATION
ARCHITECTURAL/HISTORIC INVENTORY SURVEY FORM

1. NO. 217
2. COUNTY JASPER
3. LOCATION OF NEGATIVES POST ART MEMORIAL LIB.
4. PRESENT LOCAL NAME(S) OR DESIGNATION(S) VACANT
5. OTHER NAME(S) COOLEY'S GARAGE
6. SPECIFIC LEGAL LOCATION TOWNSHIP ___ RANGE ___ SECTION ___ IF CITY OR TOWN, STREET ADDRESS
412 PENNSYLVANIA
7. CITY OR TOWN JOPLIN IF RURAL, VICINITY
8. DESCRIPTION OF LOCATION
9. COORDINATES UTM LAT LONG
10. SITE( ) STRUCTURE( ) BUILDING(X) OBJECT( )
11. ON NATIONAL REGISTER YES( ) NO (X)
12. IS IT ELIGIBLE YES( ) NO(x
13. PART OF ESTAB. DISTRICT YES( ) NO(X)
14. DISTRICT POTENTIAL YES(X NO( )
15. NAME OF ESTABLISHED DISTRICT
16. THEMATIC CATEGORY COMMERCIAL
17. DATE(S) OR PERIOD C. 1910
18. STYLE OR DESIGN COMMERCIAL
19. ARCHITECT OR ENGINEER
20. CONTRACTOR OR BUILDER
21. ORIGINAL USE, IF APPARENT AUTO SHOP
22. PRESENT USE VACANT
23. OWNERSHIP PUBLIC ( ) PRIVATE (X)
24. OWNER'S NAME AND ADDRESS IF KNOWN
25. OPEN TO PUBLIC YES(X) NO ( )
26. LOCAL CONTACT PERSON OR ORGANIZATION
27. OTHER SURVEY IN WHICH INCLUDED NONE
28. NO.OF STORIES 2
29. BASEMENT YES( ) NO (X)
30. FOUNDATION MATERIAL RUSTICATED STONE
31. WALL CONSTRUCTION BRICK BEARING/IRON FRAME
32. ROOF TYPE & MATERIAL FLAT
33. NO. OF BAYS FRONT SIDE
34. WALL TREATMENT BRICK
35. PLAN SHAPE RECTANGLE
36. CHANGES (EXPLAIN IN NO.42) ADDITION( ) ALTERED (X) MOVED ( )
37. CONDITION INTERIOR FAIR EXTERIOR GOOD
38. PRESERVATION UNDERWAY YES( ) NO(X)
39. ENDANGERED BY WHAT YES ( ) NO(X)
40. VISIBLE FROM PUBLIC ROAD YES(X) NO( )
41. DISTANCE FROM AND FRONTAGE ON ROAD 10/30

42. FURTHER DESCRIPTION OF IMPORTANT FEATURES
CONCRETE BLOCK AND WOOD PANELING INFILL AT OPENINGS ON FIRST LEVEL.

43. HISTORY AND SIGNIFICANCE
George colley was the inventor of teh first power jig used to reclaim ore, and many other machinery prototypes in the mining industry.

44. DESCRIPTION OF ENVIRONMENT AND OUTBUILDINGS

45. SOURCES OF INFORMATION
Newspaper - Obituary file
City Directories
Maps

46. PREPARED BY LAURA J. DERRICK
47. ORGANIZATION BCCW/CASEY A/E
48. DATE 12/15/87
49. REVISION DATE(S) 6/20/88

RETURN THIS FORM WHEN COMPLETED TO: OFFICE OF HISTORIC PRESERVATION
P.O. BOX 176
JEFFERSON CITY, MISSOURI 65102
IF ADDITIONAL SPACE IS NEEDED, ATTACH SEPARATE SHEET(S) TO THIS FORM

HI!

MISSOURI OFFICE OF HISTORIC PRESERVATION
ARCHITECTURAL/HISTORIC INVENTORY SURVEY FORM

1. NO. 218

2. COUNTY JASPER

3. LOCATION OF NEGATIVES POST ART MEMORIAL LIB.

4. PRESENT LOCAL NAME(S) OR DESIGNATION(S)
SMC SUPPLY

5. OTHER NAME(S)

6. SPECIFIC LEGAL LOCATION
TOWNSHIP___ RANGE___ SECTION___
IF CITY OR TOWN, STREET ADDRESS
414 PENNSYLVANIA

7. CITY OR TOWN IF RURAL, VICINITY
JOPLIN

8. DESCRIPTION OF LOCATION
New Construction

9. COORDINATES UTM
LAT
LONG

10. SITE( ) STRUCTURE( )
BUILDING(X) OBJECT( )

11. ON NATIONAL REGISTER YES( ) NO (X)

12. IS IT ELIGIBLE YES( ) NO(X)

13. PART OF ESTAB. DISTRICT YES( ) NO(X)

14. DISTRICT POTENTIAL YES( ) NO(X)

15. NAME OF ESTABLISHED DISTRICT

16. THEMATIC CATEGORY
COMMERCIAL

17. DATE(S) OR PERIOD
1950's

18. STYLE OR DESIGN

19. ARCHITECT OR ENGINEER

20. CONTRACTOR OR BUILDER

21. ORIGINAL USE, IF APPARENT

22. PRESENT USE

23. OWNERSHIP PUBLIC ( ) PRIVATE (X)

24. OWNER'S NAME AND ADDRESS IF KNOWN

25. OPEN TO PUBLIC YES( ) NO ( )

26. LOCAL CONTACT PERSON OR ORGANIZATION

27. OTHER SURVEY IN WHICH INCLUDED
NONE

28. NO.OF STORIES

29. BASEMENT YES( ) NO ( )

30. FOUNDATION MATERIAL

31. WALL CONSTRUCTION

32. ROOF TYPE & MATERIAL

33. NO. OF BAYS
FRONT SIDE

34. WALL TREATMENT

35. PLAN SHAPE

36. CHANGES (EXPLAIN IN NO.42) ADDITION( ) ALTERED ( ) MOVED ( )

37. CONDITION
INTERIOR
EXTERIOR

38. PRESERVATION UNDERWAY YES( ) NO(X)

39. ENDANGERED BY WHAT YES ( ) NO(X)

40. VISIBLE FROM PUBLIC ROAD YES(X) NO( )

41. DISTANCE FROM AND FRONTAGE ON ROAD

42. FURTHER DESCRIPTION OF IMPORTANT FEATURES

43. HISTORY AND SIGNIFICANCE

44. DESCRIPTION OF ENVIRONMENT AND OUTBUILDINGS

45. SOURCES OF INFORMATION

46. PREPARED BY
LAURA J. DERRICK

47. ORGANIZATION
BCCW/CASEY A/E

48. DATE
12/15/87

49. REVISION DATE(S)
6/20/88

RETURN THIS FORM WHEN COMPLETED TO: OFFICE OF HISTORIC PRESERVATION
P.O. BOX 176
JEFFERSON CITY, MISSOURI 65102

IF ADDITIONAL SPACE IS NEEDED, ATTACH SEPARATE SHEET(S) TO THIS FORM

UNIROYAL

MISSOURI OFFICE OF HISTORIC PRESERVATION
ARCHITECTURAL/HISTORIC INVENTORY SURVEY FORM

1. NO. 225

2. COUNTY JASPER

3. LOCATION OF NEGATIVES POST ART MEMORIAL LIB.

4. PRESENT LOCAL NAME(S) OR DESIGNATION(S)
MOULDER-OLDHAM/P.G. WALKER WELDING

5. OTHER NAME(S)
BAY MULE EXPRESS CO.

6. SPECIFIC LEGAL LOCATION
TOWNSHIP ___ RANGE ___ SECTION ___
IF CITY OR TOWN, STREET ADDRESS
702-706 PENNSYLVANIA

7. CITY OR TOWN IF RURAL, VICINITY
JOPLIN

8. DESCRIPTION OF LOCATION
NEW CONSTRUCTION

9. COORDINATES UTM
LAT
LONG

10. SITE( ) STRUCTURE( )
BUILDING(X) OBJECT( )

11. ON NATIONAL REGISTER YES( ) NO (X)

12. IS IT ELIGIBLE YES( ) NO(X)

13. PART OF ESTAB. DISTRICT YES( ) NO(X)

14. DISTRICT POTENTIAL YES( ) NO(X)

15. NAME OF ESTABLISHED DISTRICT

16. THEMATIC CATEGORY

17. DATE(S) OR PERIOD
CA. 1938

18. STYLE OR DESIGN

19. ARCHITECT OR ENGINEER

20. CONTRACTOR OR BUILDER

21. ORIGINAL USE, IF APPARENT

22. PRESENT USE

23. OWNERSHIP PUBLIC ( ) PRIVATE (X)

24. OWNER'S NAME AND ADDRESS IF KNOWN

25. OPEN TO PUBLIC YES( ) NO ( )

26. LOCAL CONTACT PERSON OR ORGANIZATION

27. OTHER SURVEY IN WHICH INCLUDED

28. NO.OF STORIES

29. BASEMENT YES( ) NO ( )

30. FOUNDATION MATERIAL

31. WALL CONSTRUCTION

32. ROOF TYPE & MATERIAL

33. NO. OF BAYS
FRONT SIDE

34. WALL TREATMENT

35. PLAN SHAPE

36. CHANGES (EXPLAIN IN NO.42) ADDITION( ) ALTERED ( ) MOVED ( )

37. CONDITION
INTERIOR
EXTERIOR

38. PRESERVATION UNDERWAY YES( ) NO(X)

39. ENDANGERED BY WHAT YES ( ) NO(X)

40. VISIBLE FROM PUBLIC ROAD YES(X) NO( )

41. DISTANCE FROM AND FRONTAGE ON ROAD

42. FURTHER DESCRIPTION OF IMPORTANT FEATURES

43. HISTORY AND SIGNIFICANCE

44. DESCRIPTION OF ENVIRONMENT AND OUTBUILDINGS

45. SOURCES OF INFORMATION

46. PREPARED BY
LAURA J. DERRICK

47. ORGANIZATION
BCCW/CASEY A/E

48. DATE
12/15/87

49. REVISION DATE(S)

RETURN THIS FORM WHEN COMPLETED TO: OFFICE OF HISTORIC PRESERVATION
P.O. BOX 176
JEFFERSON CITY, MISSOURI 65102

IF ADDITIONAL SPACE IS NEEDED, ATTACH SEPARATE SHEET(S) TO THIS FORM

MOULDER-OLDHAM COMPANY
BUILDING MAINTENANCE SUPPLIES
WELDING SUPPLIES
P. G. WALKER

MISSOURI OFFICE OF HISTORIC PRESERVATION
ARCHITECTURAL/HISTORIC INVENTORY SURVEY FORM

1. NO. 226
2. COUNTY JASPER
3. LOCATION OF NEGATIVES POST ART MEMORIAL LIB.
4. PRESENT LOCAL NAME(S) OR DESIGNATION(S) RESIDENCE
5. OTHER NAME(S)
6. SPECIFIC LEGAL LOCATION TOWNSHIP___ RANGE___ SECTION___ IF CITY OR TOWN, STREET ADDRESS 720 PENNSYLVANIA
7. CITY OR TOWN JOPLIN IF RURAL, VICINITY
8. DESCRIPTION OF LOCATION NEW CONSTRUCTION
9. COORDINATES UTM LAT LONG
10. SITE( ) STRUCTURE( ) BUILDING(X) OBJECT( )
11. ON NATIONAL REGISTER YES( ) NO (X)
12. IS IT ELIGIBLE YES( ) NO(X)
13. PART OF ESTAB. DISTRICT YES( ) NO(X)
14. DISTRICT POTENTIAL YES( ) NO(X)
15. NAME OF ESTABLISHED DISTRICT
16. THEMATIC CATEGORY HOUSING
17. DATE(S) OR PERIOD 1954 +
18. STYLE OR DESIGN
19. ARCHITECT OR ENGINEER
20. CONTRACTOR OR BUILDER
21. ORIGINAL USE, IF APPARENT
22. PRESENT USE
23. OWNERSHIP PUBLIC ( ) PRIVATE (X)
24. OWNER'S NAME AND ADDRESS IF KNOWN
25. OPEN TO PUBLIC YES( ) NO ( )
26. LOCAL CONTACT PERSON OR ORGANIZATION
27. OTHER SURVEY IN WHICH INCLUDED NONE
28. NO.OF STORIES
29. BASEMENT YES( ) NO ( )
30. FOUNDATION MATERIAL
31. WALL CONSTRUCTION
32. ROOF TYPE & MATERIAL
33. NO. OF BAYS FRONT SIDE
34. WALL TREATMENT
35. PLAN SHAPE
36. CHANGES (EXPLAIN IN NO.42) ADDITION( ) ALTERED ( ) MOVED ( )
37. CONDITION INTERIOR EXTERIOR
38. PRESERVATION UNDERWAY YES( ) NO(X)
39. ENDANGERED BY WHAT YES ( ) NO(X)
40. VISIBLE FROM PUBLIC ROAD YES(X) NO( )
41. DISTANCE FROM AND FRONTAGE ON ROAD
42. FURTHER DESCRIPTION OF IMPORTANT FEATURES
43. HISTORY AND SIGNIFICANCE
44. DESCRIPTION OF ENVIRONMENT AND OUTBUILDINGS
45. SOURCES OF INFORMATION
46. PREPARED BY LAURA J. DERRICK
47. ORGANIZATION BCCW/CASEY A/E
48. DATE 12/15/87
49. REVISION DATE(S)

RETURN THIS FORM WHEN COMPLETED TO: OFFICE OF HISTORIC PRESERVATION
P.O. BOX 176
JEFFERSON CITY, MISSOURI 65102

IF ADDITIONAL SPACE IS NEEDED, ATTACH SEPARATE SHEET(S) TO THIS FORM



JP-05-C1-[illegible]

MISSOURI OFFICE OF HISTORIC PRESERVATION
ARCHITECTURAL/HISTORIC INVENTORY SURVEY FORM

1. NO. 227
2. COUNTY JASPER
3. LOCATION OF NEGATIVES POST ART MEMORIAL LIB.
4. PRESENT LOCAL NAME(S) OR DESIGNATION(S) RESIDENCE
5. OTHER NAME(S)
6. SPECIFIC LEGAL LOCATION TOWNSHIP ___ RANGE ___ SECTION ___ IF CITY OR TOWN, STREET ADDRESS 724 PENNSYLVANIA
7. CITY OR TOWN IF RURAL, VICINITY JOPLIN
8. DESCRIPTION OF LOCATION
9. COORDINATES UTM LAT LONG
10. SITE( ) STRUCTURE( ) BUILDING(X) OBJECT( )
11. ON NATIONAL REGISTER YES( ) NO (X)
12. IS IT ELIGIBLE YES(X) NO( )
13. PART OF ESTAB. DISTRICT YES( ) NO(X)
14. DISTRICT POTENTIAL YES(X) NO( )
15. NAME OF ESTABLISHED DISTRICT
16. THEMATIC CATEGORY HOUSING
17. DATE(S) OR PERIOD 1890
18. STYLE OR DESIGN VERNACULAR
19. ARCHITECT OR ENGINEER
20. CONTRACTOR OR BUILDER
21. ORIGINAL USE, IF APPARENT RESIDENCE
22. PRESENT USE RESIDENCE
23. OWNERSHIP PUBLIC ( ) PRIVATE (X)
24. OWNER'S NAME AND ADDRESS IF KNOWN BILL CARTER 624-9499
25. OPEN TO PUBLIC YES( ) NO (X)
26. LOCAL CONTACT PERSON OR ORGANIZATION
27. OTHER SURVEY IN WHICH INCLUDED NONE
28. NO.OF STORIES 1
29. BASEMENT CRAWL SPACE YES(X) NO ( )
30. FOUNDATION MATERIAL RUBBLE STONE
31. WALL CONSTRUCTION WOOD FRAME
32. ROOF TYPE & MATERIAL GABLE
33. NO. OF BAYS FRONT SIDE
34. WALL TREATMENT CLAPBOARD SIDING
35. PLAN SHAPE RECTANGLE
36. CHANGES (EXPLAIN IN NO.42) ADDITION( ) ALTERED ( ) MOVED ( )
37. CONDITION INTERIOR FAIR EXTERIOR FAIR
38. PRESERVATION UNDERWAY YES( ) NO(X)
39. ENDANGERED BY WHAT YES ( ) NO(X)
40. VISIBLE FROM PUBLIC ROAD YES(X) NO( )
41. DISTANCE FROM AND FRONTAGE ON ROAD 20/50
42. FURTHER DESCRIPTION OF IMPORTANT FEATURES
43. HISTORY AND SIGNIFICANCE
44. DESCRIPTION OF ENVIRONMENT AND OUTBUILDINGS
45. SOURCES OF INFORMATION
46. PREPARED BY LAURA J. DERRICK
47. ORGANIZATION BCCW/CASEY A/E
48. DATE 12/15/87
49. REVISION DATE(S)

RETURN THIS FORM WHEN COMPLETED TO: OFFICE OF HISTORIC PRESERVATION
IF ADDITIONAL SPACE IS NEEDED, ATTACH SEPARATE SHEET(S) TO THIS FORM
P.O. BOX 176
JEFFERSON CITY, MISSOURI 65102

35. Plan Shape

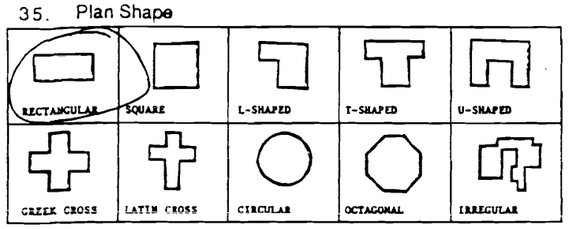

36. Changes - Addition _____
Alteration _____
Moved _____

37. Apparent Condition - Exterior: ( )Excellent
( )Good
(X)Fair
( )Deteriorated
( )Ruins
( )No Visible Remains
Interior: ( ) Excellent
( )Good
? ( )Fair
( )Deteriorated
( )Ruins
( )No Visible Remains

38. Rennovation Underway yes( ) no(X)
Preservation Underway yes( ) no(X)
Future Plans for Property _____

39. Endangered yes( ) no(X) By What ? _____

40. (N.A.)
41. Distance From Road 20' Frontage on Road 50'

42. Further Description of Important Features:

43. Is this property associated with persons, events, development, movements, etc., significant to the history of the community, state, or nation ?
Briefly Explain: H.C. Conley, an agent for the Memphis Railway & member of the Joplin Club, lived here during 1890s

44. Description of Environment and Outbuildings:
Is property integrally associated with any vistas, parks, landscapes ? yes(X) no( ) If yes, explain: YARD

Environment - (X)Densely Built UP
( )Scattered Development
( )Open Land
Surrounding Buildings - (X)Similar Period
( )Later Period ( )Earlier Period
( )Institutional ( )Commercial
( )Industrial (X)Residential
( )Other _____
Property is prominent within environment - yes( ) no(X)

45. Documentation:
Indicate what legal records, county histories, maps, etc., were used to document facts about the property:
( )Court Records (chain of title ro abstract, etc.)
( )County Histories
( )Old Photographs - Location _____
Approx. Date _____
( )Newspaper Clippings - Location _____
Date _____
(X)City Directories - Location _____
(X)Maps (plats, atlases) - Location _____
( )Other _____

46. Prepared By: D. Miller Phone: _____
47. Organization: _____
48. Date 12/7/87
49. Date of Revision _____

Any Other Comments or Observations:

1) Very nice example of simple early domestic architecture in Joplin. Turned posts on porch, typical paneled front door. Shabby but at least not altered badly. (Inappropriate awnings & roof, though)

2) This house is on the 1891 map 1884 & 1888 maps don't cover this area, so I can't tell if it was here in 1880s also.

L.S.

227 JP-AS-C-3-64

...ORIC SURVEY - INVENTORY SHEET

1. Inventory Number __(N.A.) 250
2. County __Jasper____
3. (N.A.)
4. Present Local Name(s) or Designation(s): house.
5. Other Historic Name(s) or Event(s): _____

6. Specific Location - Street Address: 724 Penn
7. City __Joplin_____ State __Missouri_____
8. Description of Location: Sketch the plan of the structure; indicate out-buildings and relation-ships to street; place X at main entrance, show porches, lightly shade one-story elements



9. (N.A.)
10. Site ( ) Building (X) Structure ( ) Object ( )
11. (N.A.)
12. (N.A.)
13. Part of Proposed District ? yes(X) no( )
14. (N.A.)
15. Name of Proposed District __Joplin_Downtown___

16. Thematic Catagory - Commercial ( ) Railroad ( ) Mining ( ) Other (X) RESIDENTIAL
17. Date of Construction ca. 1890 or possibly earlier
Period of Construction __(N.A.)_____ See note 2
Cost of Construction _____
18. Overall Architectural Aspect:
Style __(N.A.)_____
- Is this type of structure common in the area now ? yes( ) no(X)
- Was this type of structure common in the area in the past? yes(X) no( )
19. Architect or Designer _____
20. Contractor/Builder _____
21. Original Use residence
Subsequent Use RESIDENCE
22. Present Use - First Floor _____
Other Floors RESIDENCE
23. Present Ownership - Public ( ) Private ( )
24. Original Owner ?
Present Owner Bill CARTER
Address/Phone 624-9499
25. Accessibility - Open to Public yes( ) no(X)
Restricted yes(X) no( )
26. Local Contact Person or Organization : _____ Phone: _____
27. (N.A.)

28. Number of Stories - 1(X) 2( ) 3( ) 4( ) _____
29. Basement - Full ( ) Crawl Space (X) Partial ( )
None ( )

30. Foundation Type -

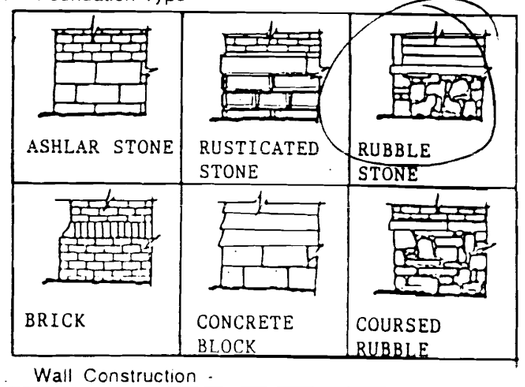

31. Wall Construction -

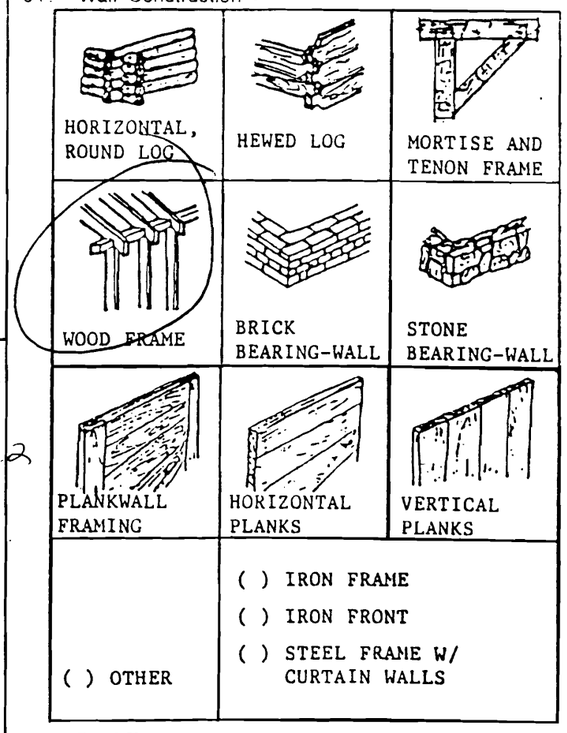

32. Roof Type -

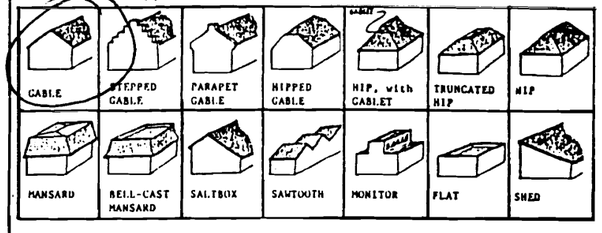

Roof Trim



Multiple Roof Forms-Towers ( ) Metal Cresting ( )
Cupola ( ) Finials ( )
Other ( ) _____

Chimney - Straddle Ridge ( ) Center ( )
Front Slope ( ) Side ( )
Side Slope ( ) Back Slope ( )
Interior ( ) Exterior ( )

33. Number of Bays - Front _____ Side 1

34. Wall Treatment:

Stone NA



Stone Treatment

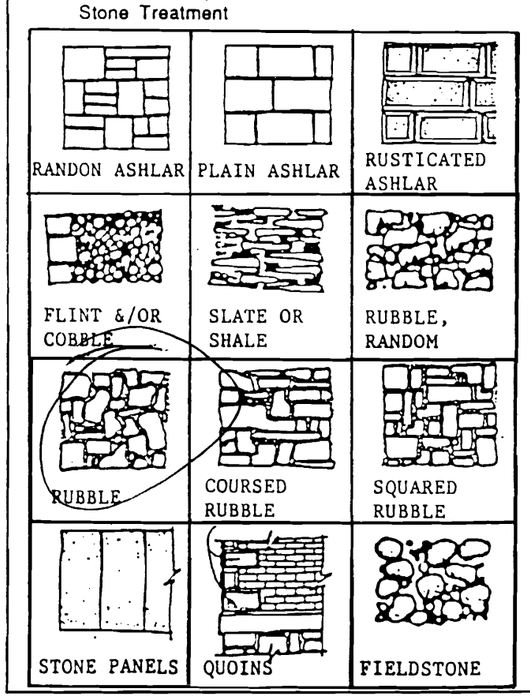

Brick Patterns - Color NA

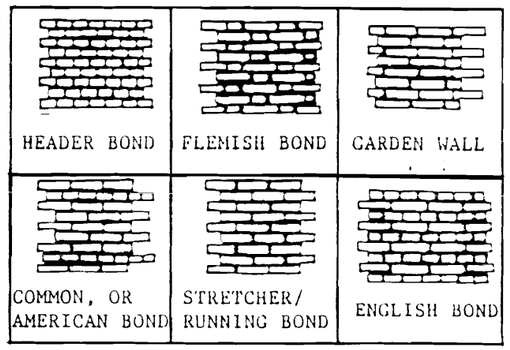

Concrete

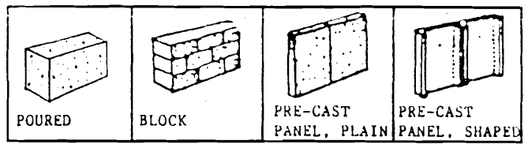

Metal

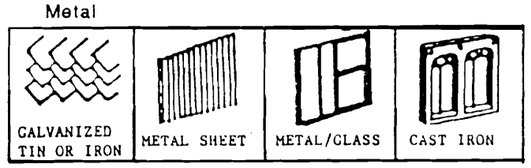

Composition Tile

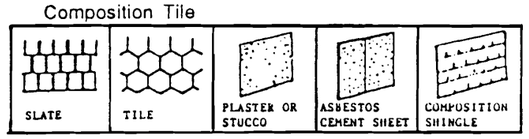

Wood - Painted Color _____

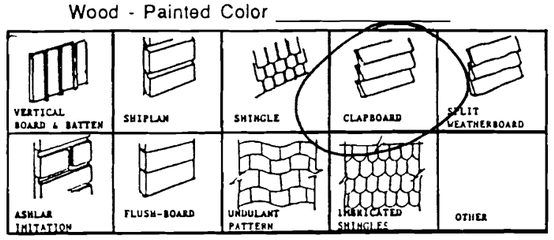

Dormers:
Hipped( ) Decorated( ) Facade( ) Sides( ) Rear( )



Windows - Painted Color WHITE

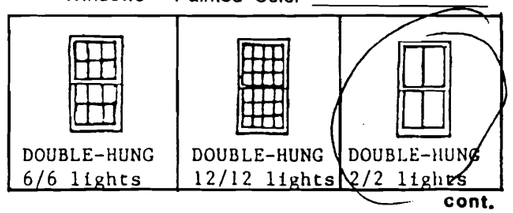

cont.



Surrounds - Plain ( ) Decorated (X) Arch ( )
Pediment ( ) Shaped Lintel ( )
Placement - Regular (X) Irregular ( )
Projecting Bays or Oriels ( )
Stained Glass yes( ) no(X)
Modern Storm Windows yes(X) no( )

Doors:
Straight (X) Arched ( ) Plain (X) Decorated ( ) HAS TRANSOM
Modern Storm Doors yes( ) no(X)
Typical Storefront yes( ) no(X)
Unusual Treatment _____

Window and Door Treatments

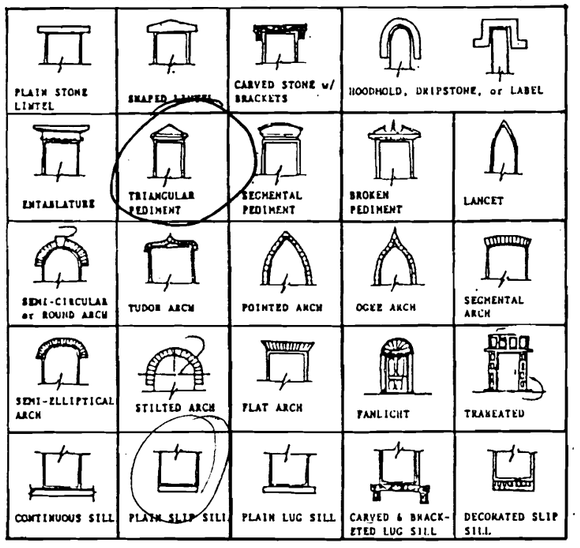

Building Form Treatments

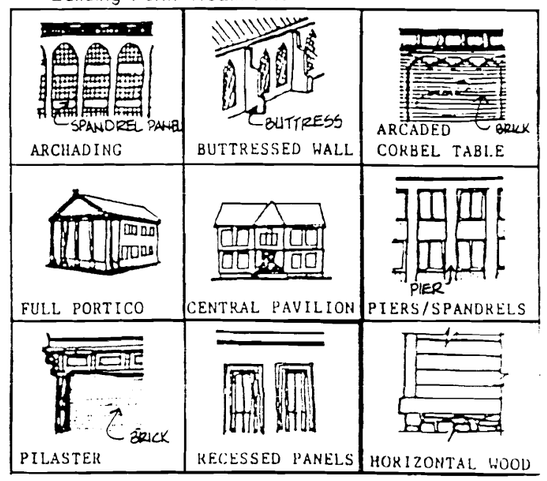

Miscellaneous

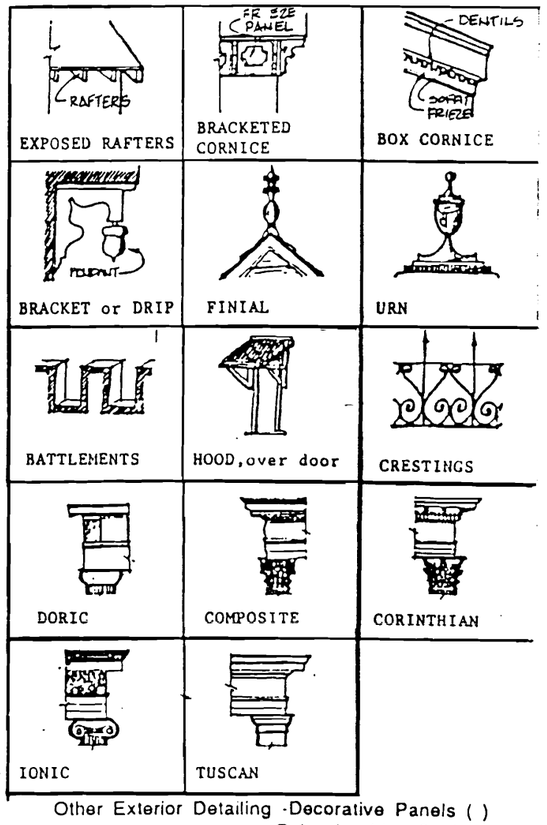

Other Exterior Detailing -Decorative Panels ( )
Balconies ( ) Quoins ( )
Date Stone ( ) Porch (X)
String or Belt Course ( )

- Where were the materials used for construction obtained: (i.e. Local brick-yards, quarries, out-of-state suppliers, etc.)

_____

_____

724

MISSOURI OFFICE OF HISTORIC PRESERVATION
ARCHITECTURAL/HISTORIC INVENTORY SURVEY FORM

1. NO. 228

2. COUNTY JASPER

3. LOCATION OF NEGATIVES POST ART MEMORIAL LIB.

4. PRESENT LOCAL NAME(S) OR DESIGNATION(S) RESIDENCE

5. OTHER NAME(S)

6. SPECIFIC LEGAL LOCATION
TOWNSHIP ___ RANGE ___ SECTION ___
IF CITY OR TOWN, STREET ADDRESS
728 PENNSYLVANIA

7. CITY OR TOWN JOPLIN IF RURAL, VICINITY

8. DESCRIPTION OF LOCATION

9. COORDINATES UTM
LAT
LONG

10. SITE( ) STRUCTURE( )
BUILDING(X) OBJECT( )

11. ON NATIONAL REGISTER YES( ) NO (X)

12. IS IT ELIGIBLE YES(X) NO( )

13. PART OF ESTAB. DISTRICT YES( ) NO(X)

14. DISTRICT POTENTIAL YES(X) NO( )

15. NAME OF ESTABLISHED DISTRICT

16. THEMATIC CATEGORY HOUSING

17. DATE(S) OR PERIOD 1890

18. STYLE OR DESIGN VERNACULAR

19. ARCHITECT OR ENGINEER

20. CONTRACTOR OR BUILDER

21. ORIGINAL USE, IF APPARENT RESIDENCE

22. PRESENT USE RESIDENCE

23. OWNERSHIP PUBLIC ( ) PRIVATE (X)

24. OWNER'S NAME AND ADDRESS IF KNOWN

25. OPEN TO PUBLIC YES( ) NO (X)

26. LOCAL CONTACT PERSON OR ORGANIZATION

27. OTHER SURVEY IN WHICH INCLUDED
NONE

28. NO.OF STORIES 1

29. BASEMENT YES(X) NO ( )
CRAWL SPACE

30. FOUNDATION MATERIAL RUBBLE STONE

31. WALL CONSTRUCTION WOOD FRAME

32. ROOF TYPE & MATERIAL GABLE

33. NO. OF BAYS
FRONT SIDE

34. WALL TREATMENT ASBESTOS SIDING

35. PLAN SHAPE IRREGULAR

36. CHANGES (EXPLAIN IN NO.42) ADDITION( ) ALTERED (X) MOVED ( )

37. CONDITION
INTERIOR
EXTERIOR - FAIR

38. PRESERVATION UNDERWAY YES( ) NO(X)

39. ENDANGERED BY WHAT YES ( ) NO(X)

40. VISIBLE FROM PUBLIC ROAD YES(X) NO( )

41. DISTANCE FROM AND FRONTAGE ON ROAD
20/50

42. FURTHER DESCRIPTION OF IMPORTANT FEATURES

43. HISTORY AND SIGNIFICANCE

44. DESCRIPTION OF ENVIRONMENT AND OUTBUILDINGS

45. SOURCES OF INFORMATION

46. PREPARED BY LAURA J. DERRICK

47. ORGANIZATION BCCW/CASEY A/E

RETURN THIS FORM WHEN COMPLETED TO: OFFICE OF HISTORIC PRESERVATION
P.O. BOX 176
JEFFERSON CITY, MISSOURI 65102

IF ADDITIONAL SPACE IS NEEDED, ATTACH SEPARATE SHEET(S) TO THIS FORM

48. DATE 12/15/87

49. REVISION DATE(S)

35. Plan Shape

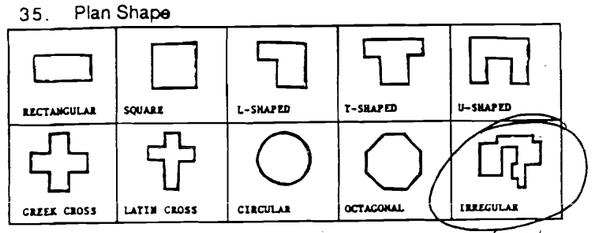

36. Changes - Addition ~~siding~~ shingles +
Alteration pests inappropriate
Moved _____

37. Apparent Condition - Exterior: ( )Excellent
( )Good
(X)Fair
( )Deteriorated
( )Ruins
( )No Visible Remains

Interior: ( ) Excellent
( )Good
( )Fair
( )Deteriorated
( )Ruins
( )No Visible Remains

?

38. Rennovation Underway yes( ) no(X)
Preservation Underway yes( ) no(X)
Future Plans for Property _____

39. Endangered yes( ) no(X) By What ? _____

40. (N.A.)
41. Distance From Road 20' Frontage on Road 50'

42. Further Description of Important Features:
remuddled

43. Is this property associated with persons, events, development, movements, etc., significant to the history of the community, state, or nation ?
Briefly Explain: John Coulter, general secretary YMCA, important pioneer citizen lived here in 1890s.

44. Description of Environment and Outbuildings:
Is property integrally associated with any vistas, parks, landscapes ? yes(X) no( ) If yes, explain: YARD

Environment - (X)Densely Built UP
( )Scattered Development
( )Open Land

Surrounding Buildings - (X)Similar Period
( )Later Period ( )Earlier Period
( )Institutional ( )Commercial
( )Industrial ( )Residential
( )Other _____

Property is prominent within environment - yes( ) no(X)

45. Documentation:
Indicate what legal records, county histories, maps, etc., were used to document facts about the property:
( )Court Records (chain of title ro abstract, etc.)
( )County Histories
( )Old Photographs - Location _____
Approx. Date _____
( )Newspaper Clippings - Location _____
Date _____
(X)City Directories - Location _____
(X)Maps (plats, atlases) - Location _____
( )Other _____

46. Prepared By: D. Miller Phone: _____
47. Organization: _____
48. Date 12/9/87
49. Date of Revision _____

Any Other Comments or Observations:

Was probably built about same time + looked the same as inventory # 250
G.S.

JP-AS-003-165

JOPLIN HISTORIC SURVEY - INVENTORY SHEET

1. Inventory Number __(N.A.) 251
2. County __Jasper____
3. (N.A.)
4. Present Local Name(s) or Designation(s):
house
5. Other Historic Name(s) or Event(s):

6. Specific Location - Street Address:
728 Pearl
7. City __Joplin_____ State __Missouri_____
8. Description of Location:
Sketch the plan of the structure; indicate out-buildings and relationships to street; place X at main entrance, show porches, lightly shade one-story elements



9. (N.A.)
10. Site ( ) Building (X) Structure ( ) Object ( )
11. (N.A.)
12. (N.A.)
13. Part of Proposed District ? yes(X) no( )
14. (N.A.)
15. Name of Proposed District __Joplin_Downtown___

16. Thematic Catagory - Commercial ( ) Railroad ( )
Mining ( ) Other (X) RESIDENTIAL
17. Date of Construction 1890 or earlier
Period of Construction __(N.A.)_____
Cost of Construction _____
18. Overall Architectural Aspect:
Style __(N.A.)_____
- Is this type of structure common in the area now ?
yes( ) no(X)
- Was this type of structure common in the area in the past? yes(X) no( )
19. Architect or Designer _____
20. Contractor/Builder _____
21. Original Use HOUSE
Subsequent Use _____
22. Present Use - First Floor HOUSE RESIDENCE
Other Floors _____
23. Present Ownership - Public ( ) Private (X)
24. Original Owner _____
Present Owner _____ NOW A HOTEL
Address/Phone _____
25. Accessibility - Open to Public yes( ) no(X)
Restricted yes(X) no( )
26. Local Contact Person or Organization :
_____ Phone:_____
27. (N.A.)

28. Number of Stories - 1(X) 2( ) 3( ) 4( ) _____
29. Basement - Full ( ) Crawl Space (X) Partial ( )
None ( )

30. Foundation Type -

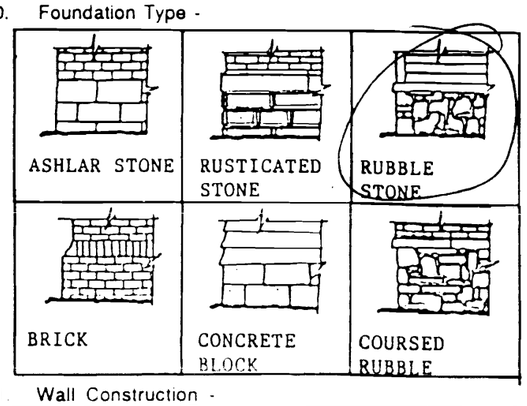

31. Wall Construction -

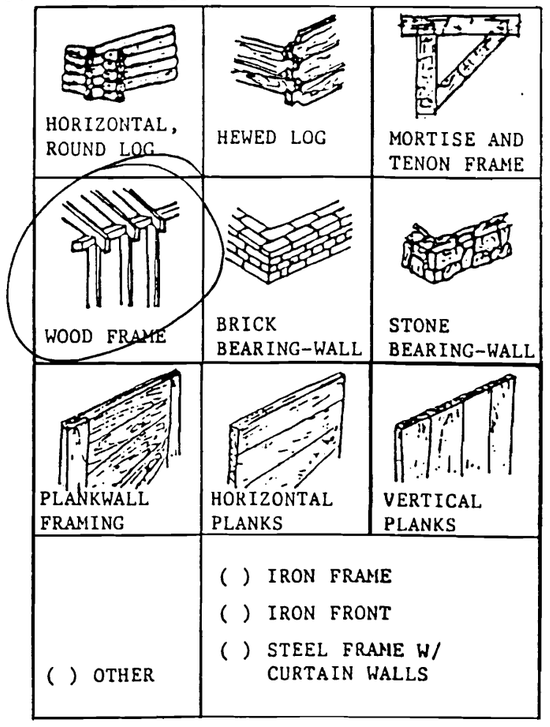

32. Roof Type -

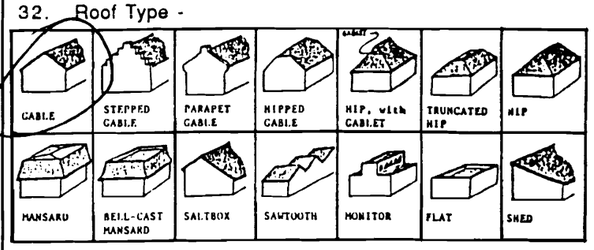

Roof Trim



Multiple Roof Forms-Towers ( ) Metal Cresting ( )
Cupola ( ) Finials ( )
Other ( ) _____

Chimney - Straddle Ridge ( ) Center ( )
Front Slope ( ) Side ( )
Side Slope ( ) Back Slope ( )
Interior ( ) Exterior ( )

33. Number of Bays - Front _____ Side _____
34. Wall Treatment:

Stone

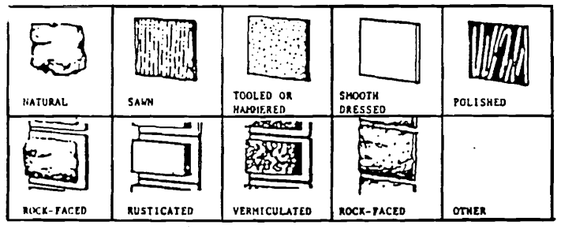

Stone Treatment

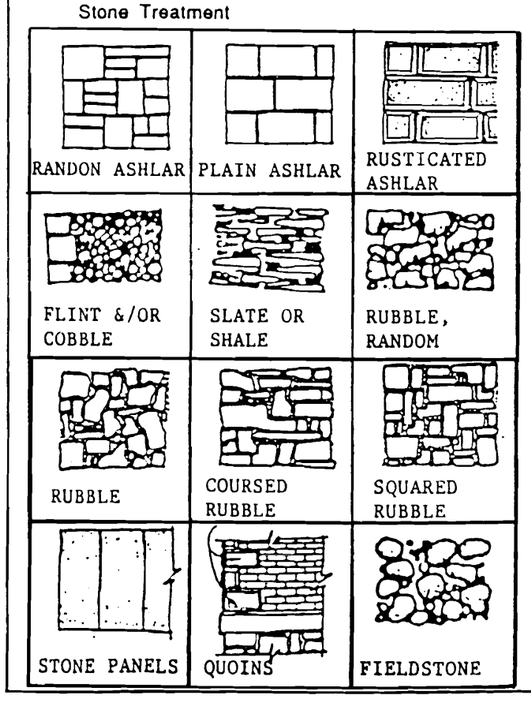

Brick Patterns - Color _____

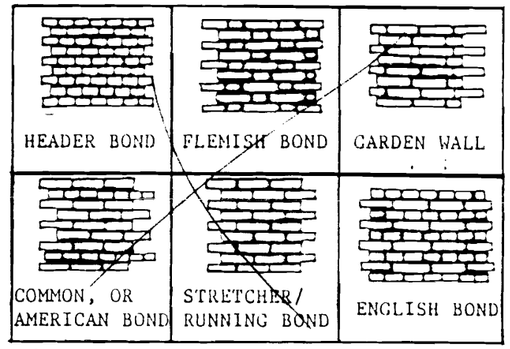

Concrete

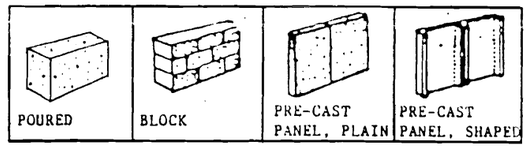

Metal

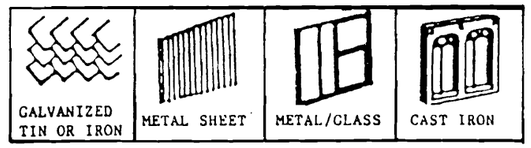

Composition Tile

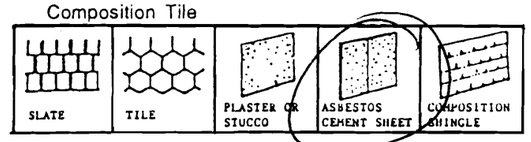

Wood - Painted Color [redacted] BEIGE



Dormers:
Hipped( ) Decorated( ) Facade( ) Sides( ) Rear( )

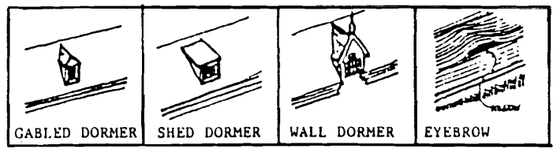

Windows - Painted Color Brown

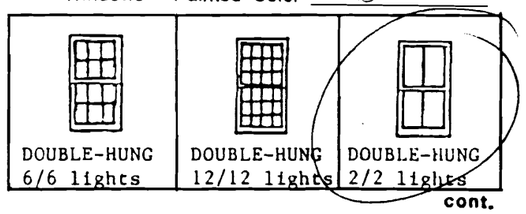

cont.

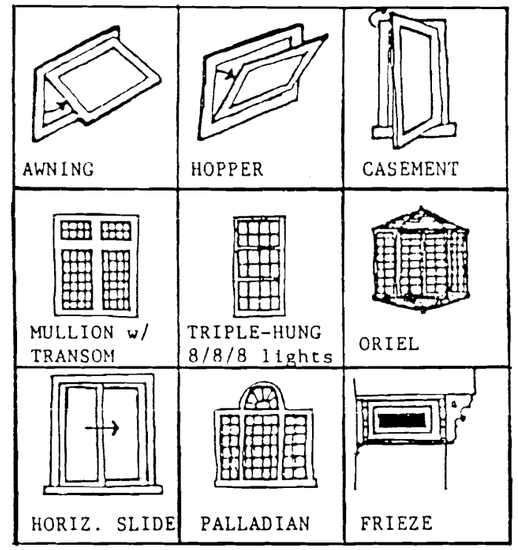

Surrounds - Plain ✗ Decorated ( ) Arch ( )
Pediment ( ) Shaped Lintel ( )
Placement - Regular ✗ Irregular ( )
Projecting Bays or Oriels ( )
Stained Glass yes( ) no ✗
Modern Storm Windows yes ✗ no( )

Doors:
Straight ✗ Arched ( ) Plain ✗ Decorated ( )
Modern Storm Doors yes( ) no ✗
Typical Storefront yes( ) no ✗
Unusual Treatment _____

Window and Door Treatments



Building Form Treatments

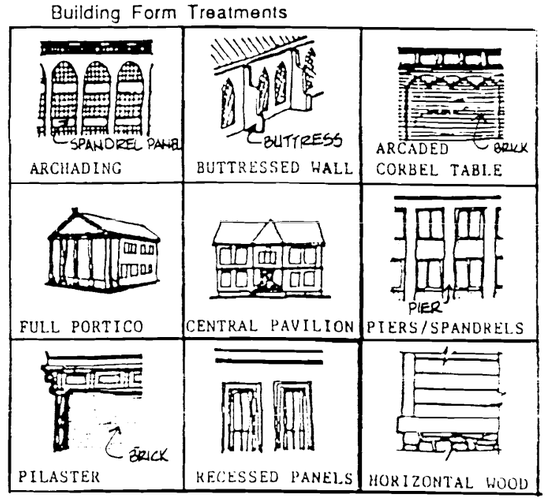

Miscellaneous

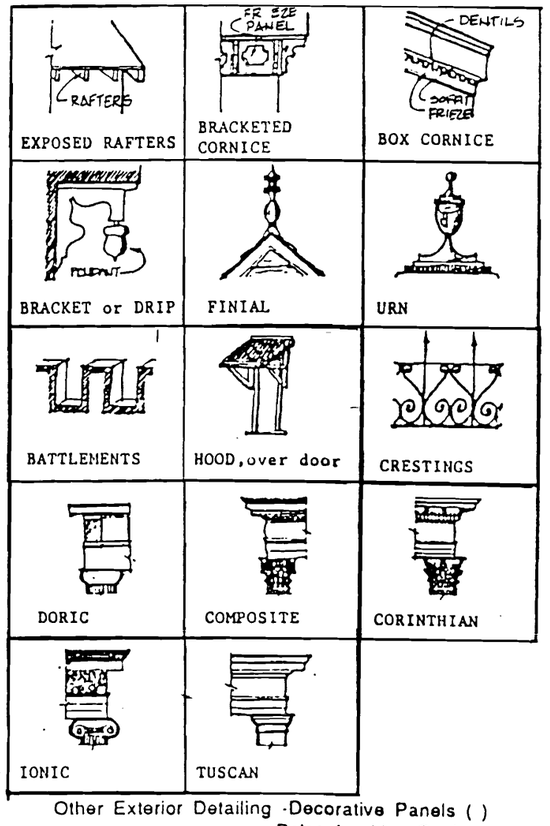

Other Exterior Detailing -Decorative Panels ( )
Balconies ( ) Quoins ( )
Date Stóne ( ) Porch ✗
String or Belt Course ( )

- Where were the materials used for construction obtained: (i.e. Local brick-yards, quarries, out-of-state suppliers, etc.)

_____

_____

JP - [illegible]

MISSOURI OFFICE OF HISTORIC PRESERVATION
ARCHITECTURAL/HISTORIC INVENTORY SURVEY FORM

1. NO. 229

2. COUNTY JASPER

3. LOCATION OF NEGATIVES POST ART MEMORIAL LIB.

4. PRESENT LOCAL NAME(S) OR DESIGNATION(S)
APARTMENTS

5. OTHER NAME(S)

6. SPECIFIC LEGAL LOCATION
TOWNSHIP___ RANGE___ SECTION___
IF CITY OR TOWN, STREET ADDRESS
730 PENNSYLVANIA

7. CITY OR TOWN IF RURAL, VICINITY
JOPLIN

8. DESCRIPTION OF LOCATION

9. COORDINATES UTM
LAT
LONG

10. SITE( ) STRUCTURE( )
BUILDING(X) OBJECT( )

11. ON NATIONAL REGISTER YES( ) NO (X)

12. IS IT ELIGIBLE YES(X) NO( )

13. PART OF ESTAB. DISTRICT YES( ) NO(X)

14. DISTRICT POTENTIAL YES(X) NO( )

15. NAME OF ESTABLISHED DISTRICT

16. THEMATIC CATEGORY
HOUSING

17. DATE(S) OR PERIOD
1910 (?)

18. STYLE OR DESIGN
VERNACULAR

19. ARCHITECT OR ENGINEER

20. CONTRACTOR OR BUILDER

21. ORIGINAL USE, IF APPARENT
RESIDENCE

22. PRESENT USE
APARTMENTS

23. OWNERSHIP PUBLIC ( ) PRIVATE (X)

24. OWNER'S NAME AND ADDRESS IF KNOWN
GARY JONES REALTY

25. OPEN TO PUBLIC YES( ) NO (X)

26. LOCAL CONTACT PERSON OR ORGANIZATION

27. OTHER SURVEY IN WHICH INCLUDED
NONE

28. NO.OF STORIES 2

29. BASEMENT CRAWL SPACE YES(X) NO ( )

30. FOUNDATION MATERIAL
CONCRETE

31. WALL CONSTRUCTION
WOOD FRAME

32. ROOF TYPE & MATERIAL
HIP

33. NO. OF BAYS
FRONT SIDE

34. WALL TREATMENT
STONE/ASBESTOS

35. PLAN SHAPE SQUARE

36. CHANGES (EXPLAIN IN NO.42) ADDITION( ) ALTERED (X) MOVED ( )

37. CONDITION
INTERIOR FAIR
EXTERIOR FAIR

38. PRESERVATION UNDERWAY YES( ) NO(X)

39. ENDANGERED BY WHAT YES ( ) NO(X)

40. VISIBLE FROM PUBLIC ROAD YES(X) NO( )

41. DISTANCE FROM AND FRONTAGE ON ROAD
15/50

42. FURTHER DESCRIPTION OF IMPORTANT FEATURES

43. HISTORY AND SIGNIFICANCE

44. DESCRIPTION OF ENVIRONMENT AND OUTBUILDINGS

45. SOURCES OF INFORMATION

46. PREPARED BY
LAURA J. DERRICK

47. ORGANIZATION
BCCW/CASEY A/E

RETURN THIS FORM WHEN COMPLETED TO: OFFICE OF HISTORIC PRESERVATION
P.O. BOX 176
JEFFERSON CITY, MISSOURI 65102

IF ADDITIONAL SPACE IS NEEDED, ATTACH SEPARATE SHEET(S) TO THIS FORM

48. DATE 12/15/87

49. REVISION DATE(S)

35. Plan Shape

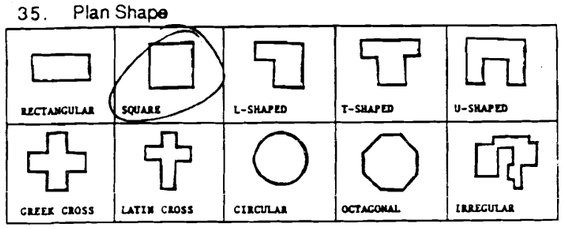

36. Changes - Addition _____
Alteration _____
Moved _____

37. Apparent Condition - Exterior: ( )Excellent
( )Good
(X)Fair
( )Deteriorated
( )Ruins
( )No Visible Remains

Interior: ( ) Excellent
( )Good
(X)Fair
( )Deteriorated
( )Ruins
( )No Visible Remains

38. Rennovation Underway yes( ) no(X)
Preservation Underway yes( ) no(X)
Future Plans for Property RENTAL

39. Endangered yes(X) no( ) By What ? DISTRUCTION BY TENANTS

40. (N.A.)

41. Distance From Road 15' Frontage on Road 50'

42. Further Description of Important Features:
3 CARVE CONCRETE BLOCK COLUMNS ON FRONT AND BACK

43. Is this property associated with persons, events, development, movements, etc., significant to the history of the community, state, or nation ?
Briefly Explain: _____

44. Description of Environment and Outbuildings:
Is property integrally associated with any vistas, parks, landscapes ? yes(X) no( ) If yes, explain: YARD (JUNKY)

Environment - (X)Densely Built UP
( )Scattered Development
( )Open Land

Surrounding Buildings - (X)Similar Period
( )Later Period ( )Earlier Period
( )Institutional ( )Commercial
( )Industrial (X)Residential
( )Other _____

Property is prominent within environment - yes( ) no(X)

45. Documentation:
Indicate what legal records, county histories, maps, etc., were used to document facts about the property:
( )Court Records (chain of title ro abstract, etc.)
( )County Histories
( )Old Photographs - Location _____
Approx. Date _____
( )Newspaper Clippings - Location _____
Date _____
(X)City Directories - Location _____
(X)Maps (plats, atlases) - Location _____
( )Other _____

46. Prepared By: D. MILLER Phone: _____
47. Organization: _____
48. Date 12/9/90
49. Date of Revision _____

Any Other Comments or Observations:

1) HAS POCKET DOORS

HAS ASHLAR STONE WALL BORDER FRONT AND SIDES WITH GRANITE CREESTING

2) I'm guessing 1910 because it is not on 1906 map, but modelleons like this are on other houses I know were built around 1910. This seems to have always been an apartment house.

JP-AS-009-116

JOPLIN HISTORIC SURVEY - INVENTORY SHEET

1. Inventory Number __(N.A.)__ 254
2. County __Jasper____
3. (N.A.)
4. Present Local Name(s) or Designation(s): apartments
5. Other Historic Name(s) or Event(s): _____

6. Specific Location - Street Address: 730 Byers
7. City __Joplin_____ State __Missouri_____
8. Description of Location: Sketch the plan of the structure; indicate out-buildings and relationships to street; place X at main entrance, show porches, lightly shade one-story elements

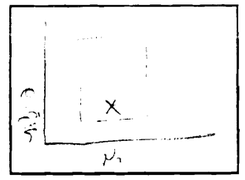

9. (N.A.)
10. Site ( ) Building (X) Structure ( ) Object ( )
11. (N.A.)
12. (N.A.)
13. Part of Proposed District ? yes(X) no( )
14. (N.A.)
15. Name of Proposed District __Joplin_Downtown___

16. Thematic Catagory - Commercial ( ) Railroad ( )
Mining ( ) Other (X) RESIDENTIAL
17. Date of Construction 1910 ? (see noted)
Period of Construction __(N.A.)_____
Cost of Construction _____
18. Overall Architectural Aspect:
Style __(N.A.)_____
- Is this type of structure common in the area now ? yes( ) no(X)
- Was this type of structure common in the area in the past? yes( ) no(X)
19. Architect or Designer _____
20. Contractor/Builder _____
21. Original Use HOUSE
Subsequent Use _____
22. Present Use - First Floor APARTMENTS
Other Floors APARTMENTS
23. Present Ownership - Public ( ) Private (X)
24. Original Owner _____
Present Owner GARY JONES REALTY
Address/Phone _____
25. Accessibility - Open to Public yes( ) no(X)
Restricted yes(X) no( )
26. Local Contact Person or Organization :
_____ Phone:_____
27. (N.A.)

28. Number of Stories - 1( ) 2(X) 3( ) 4( ) _____
29. Basement - Full ( ) Crawl Space (X) Partial ( )
None ( )

30. Foundation Type - CONCRETE

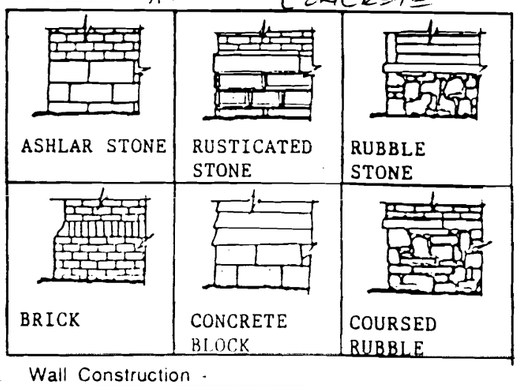

31 Wall Construction -

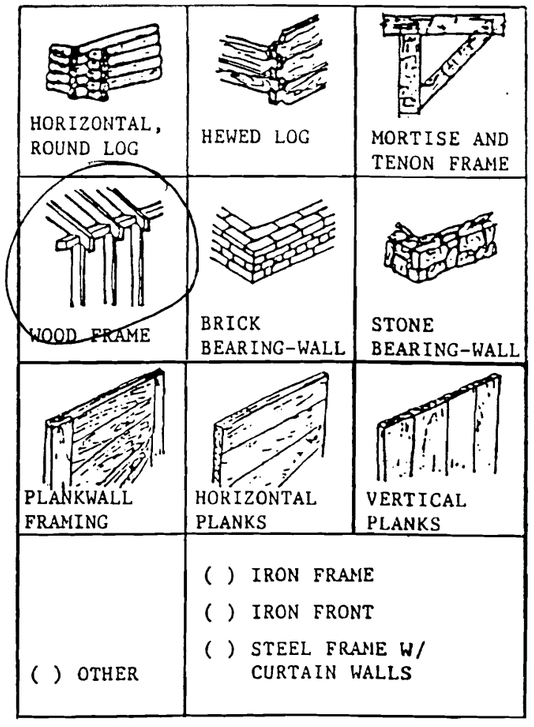

32. Roof Type -

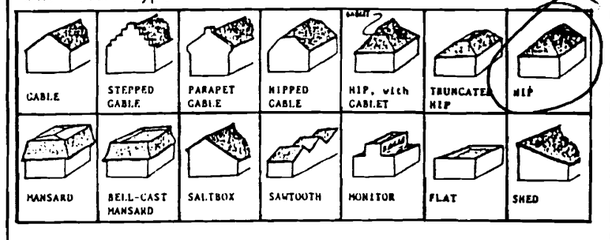

Roof Trim -

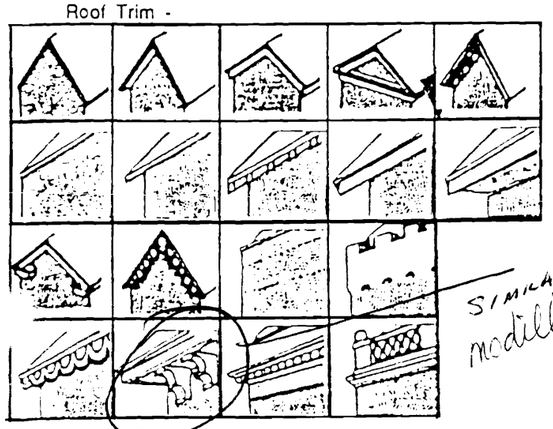

SIMILAR modillions

Multiple Roof Forms-Towers ( ) Metal Cresting ( )
Cupola ( ) Finials ( )
Other ( ) _____

Chimney - Straddle Ridge (X) Center (X)
Front Slope ( ) Side ( )
Side Slope ( ) Back Slope ( )
Interior ( ) Exterior ( )

33. Number of Bays - Front _____ Side _____
34. Wall Treatment:

Stone



Stone Treatment

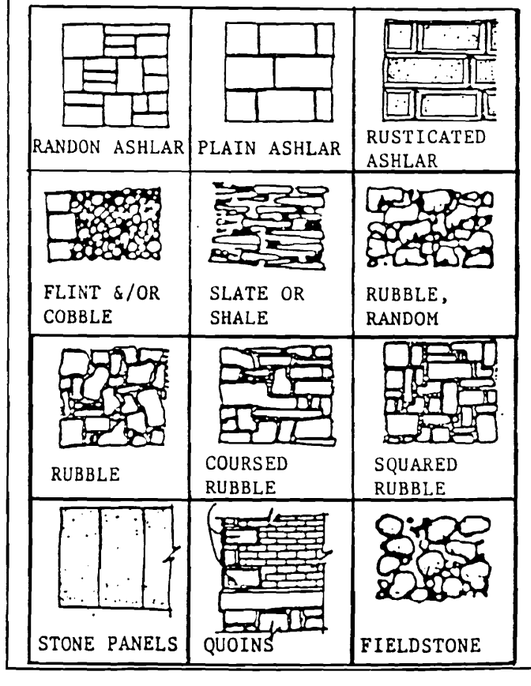

Brick Patterns - Color _____

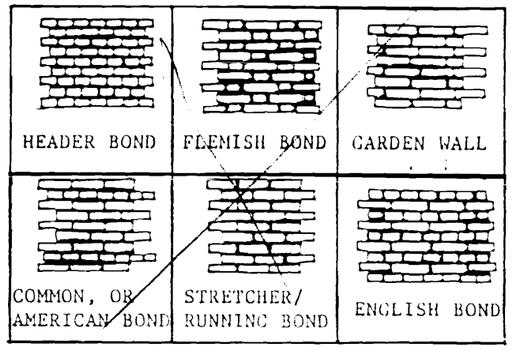

Concrete

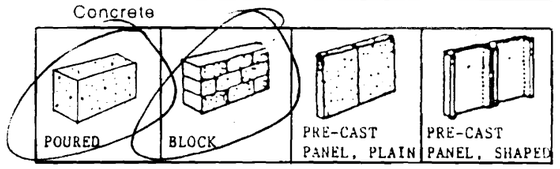

Metal

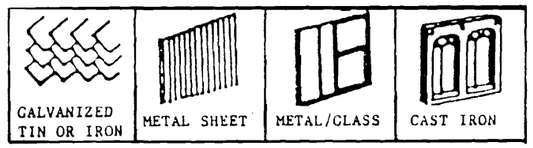

Composition Tile

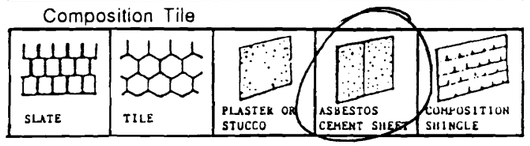

Wood - Painted Color _____

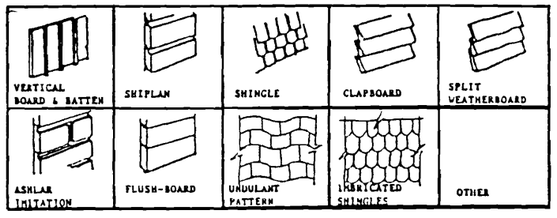

Dormers:
Hipped( ) Decorated( ) Facade( ) Sides( ) Rear( )



Windows - Painted Color WHITE

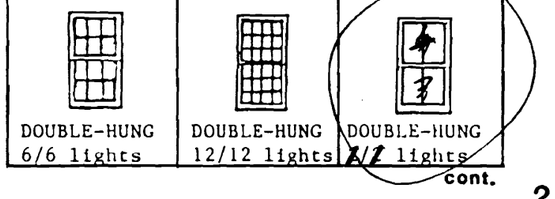

cont.

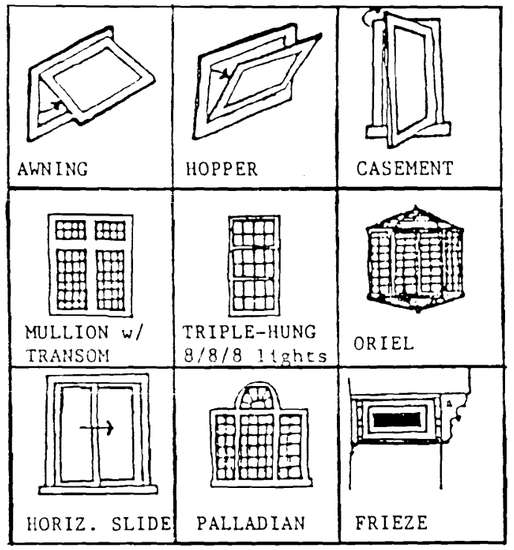

Surrounds - Plain (X) Decorated ( ) Arch ( )
Pediment ( ) Shaped Lintel ( )
Placement - Regular (X) Irregular ( )
Projecting Bays or Oriels ( )
Stained Glass yes( ) no (X)
Modern Storm Windows yes (X)

Doors:
Straight (X) Arched ( ) Plain (X) Decorated ( )
Modern Storm Doors yes( ) no (X)
Typical Storefront yes( ) no (X)
Unusual Treatment MOSTLY BROKEN

Window and Door Treatments

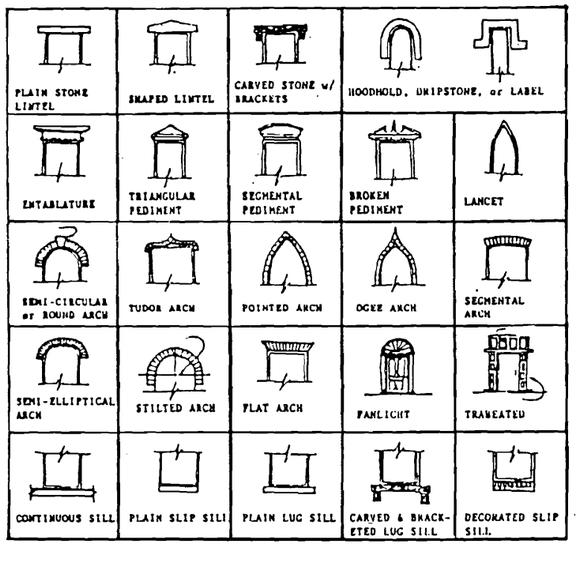

Building Form Treatments

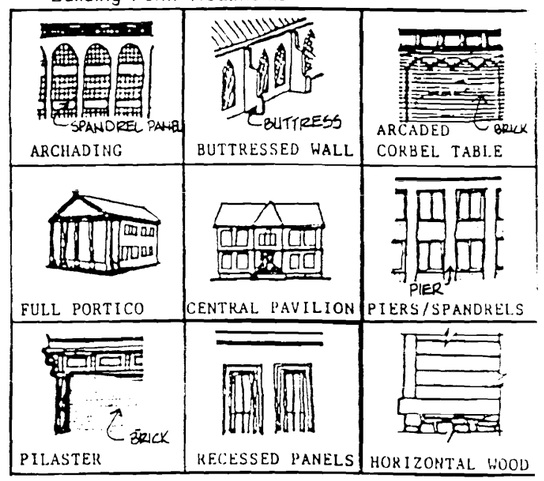

Miscellaneous

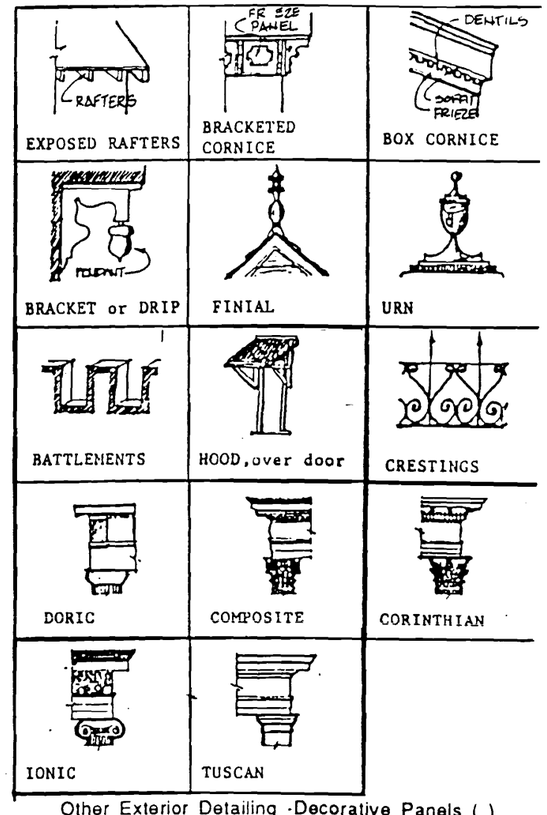

Other Exterior Detailing -Decorative Panels ( )
Balconies (X) Quoins ( )
Date Stone ( ) Porch (X)
String or Belt Course ( )

- Where were the materials used for construction obtained: (i.e. Local brick-yards, quarries, out-of state suppliers, etc.)

_____

_____

MISSOURI OFFICE OF HISTORIC PRESERVATION
ARCHITECTURAL/HISTORIC INVENTORY SURVEY FORM

1. NO. 232

2. COUNTY JASPER

3. LOCATION OF NEGATIVES POST ART MEMORIAL LIB.

4. PRESENT LOCAL NAME(S) OR DESIGNATION(S) APARTMENTS

5. OTHER NAME(S)

6. SPECIFIC LEGAL LOCATION
TOWNSHIP ___ RANGE ___ SECTION ___
IF CITY OR TOWN, STREET ADDRESS
802-804 PENNSYLVANIA

7. CITY OR TOWN JOPLIN IF RURAL, VICINITY

8. DESCRIPTION OF LOCATION

9. COORDINATES UTM
LAT
LONG

10. SITE( ) BUILDING(X) STRUCTURE( ) OBJECT( )

11. ON NATIONAL REGISTER YES( ) NO (X)

12. IS IT ELIGIBLE YES(X) NO( )

13. PART OF ESTAB. DISTRICT YES( ) NO(X)

14. DISTRICT POTENTIAL YES(X) NO( )

15. NAME OF ESTABLISHED DISTRICT

16. THEMATIC CATEGORY HOUSING

17. DATE(S) OR PERIOD 1910-1920 (?)

18. STYLE OR DESIGN VERNACULAR

19. ARCHITECT OR ENGINEER

20. CONTRACTOR OR BUILDER

21. ORIGINAL USE, IF APPARENT APARTMENTS

22. PRESENT USE APARTMENTS

23. OWNERSHIP PUBLIC ( ) PRIVATE (X)

24. OWNER'S NAME AND ADDRESS IF KNOWN
GLEN HINDBAUGH
782-6042

25. OPEN TO PUBLIC YES( ) NO (X)

26. LOCAL CONTACT PERSON OR ORGANIZATION
ED WINNGER
623-0645

27. OTHER SURVEY IN WHICH INCLUDED
NONE

28. NO.OF STORIES 2

29. BASEMENT YES( ) NO (X)

30. FOUNDATION MATERIAL CONCRETE BLOCK

31. WALL CONSTRUCTION WOOD FRAME

32. ROOF TYPE & MATERIAL HIP/GABLE

33. NO. OF BAYS FRONT SIDE

34. WALL TREATMENT ASBESTOS SIDING

35. PLAN SHAPE SQUARE

36. CHANGES (EXPLAIN IN NO.42) ADDITION( ) ALTERED ( ) MOVED ( )

37. CONDITION INTERIOR FAIR EXTERIOR FAIR

38. PRESERVATION UNDERWAY YES( ) NO(X)

39. ENDANGERED BY WHAT YES ( ) NO(X)

40. VISIBLE FROM PUBLIC ROAD YES(X) NO( )

41. DISTANCE FROM AND FRONTAGE ON ROAD 20/50

42. FURTHER DESCRIPTION OF IMPORTANT FEATURES

43. HISTORY AND SIGNIFICANCE

44. DESCRIPTION OF ENVIRONMENT AND OUTBUILDINGS

45. SOURCES OF INFORMATION

46. PREPARED BY LAURA J. DERRICK

47. ORGANIZATION BCCW/CASEY A/E.

RETURN THIS FORM WHEN COMPLETED TO: OFFICE OF HISTORIC PRESERVATION
P.O. BOX 176
JEFFERSON CITY, MISSOURI 65102

IF ADDITIONAL SPACE IS NEEDED, ATTACH SEPARATE SHEET(S) TO THIS FORM

48. DATE 12/15/87

49. REVISION DATE(S)

35. Plan Shape

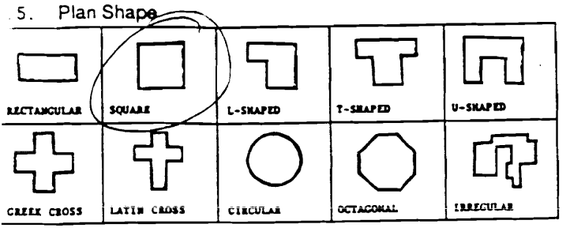

36. Changes - Addition _____
Alteration _____
Moved _____

37. Apparent Condition - Exterior: ( )Excellent
( )Good
~~( )Fair~~
(X)Deteriorated
( )Ruins
( )No Visible Remains
Interior: ( ) Excellent
( )Good
(X)Fair
( )Deteriorated
( )Ruins
( )No Visible Remains

38. Rennovation Underway yes( ) no(X)
Preservation Underway yes( ) no(X)
Future Plans for Property _____

39. Endangered yes(X) no( ) By What ? SEE OWNER

40. (N.A.)

41. Distance From Road 20' Frontage on Road 50'

42. Further Description of Important Features:

43. Is this property associated with persons, events, development, movements, etc., significant to the history of the community, state, or nation ?
Briefly Explain: built as apartments - constant stream of Tenants

44. Description of Environment and Outbuildings:
Is property integrally associated with any vistas, parks, landscapes ? yes(X) no( ) If yes, explain: YARD

Environment - (X)Densely Built UP
( )Scattered Development
( )Open Land
Surrounding Buildings - (X)Similar Period
( )Later Period ( )Earlier Period
( )Institutional ( )Commercial
( )Industrial (X)Residential
( )Other _____
Property is prominent within environment - yes( ) no(X)

45. Documentation:
Indicate what legal records, county histories, maps, etc., were used to document facts about the property:
( )Court Records (chain of title ro abstract, etc.)
( )County Histories
( )Old Photographs - Location _____
Approx. Date _____
( )Newspaper Clippings - Location _____
Date _____
(X)City Directories - Location _____
(X)Maps (plats, atlases) - Location _____
( )Other _____

46. Prepared By: D. MILLER Phone: _____

47. Organization: _____

48. Date 11/23/87

49. Date of Revision _____

Any Other Comments or Observations:

132 JP-AS-003-167

JOPLIN HISTORIC SURVEY - INVENTORY SHEET

1. Inventory Number __(N.A.)- 229
2. County __Jasper____
3. (N.A.)
4. Present Local Name(s) or Designation(s): apartment
5. Other Historic Name(s) or Event(s): 802/804 PENN

6. Specific Location - Street Address: _____
7. City __Joplin_____ State __Missouri_____
8. Description of Location: Sketch the plan of the structure; indicate out-buildings and relationships to street; place X at main entrance, show porches, lightly shade one-story elements

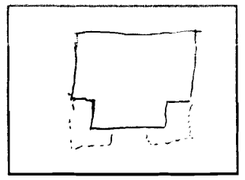

9. (N.A.)
10. Site ( ) Building(X) Structure ( ) Object ( )
11. (N.A.)
12. (N.A.)
13. Part of Proposed District ? yes(X) no( )
14. (N.A.)
15. Name of Proposed District __Joplin_Downtown___

16. Thematic Catagory - Commercial ( ) Railroad ( )
Mining ( ) Other ( ) RESIDENTIAL
17. Date of Construction 1910-1920?
Period of Construction __(N.A.)_____
Cost of Construction _____
18. Overall Architectural Aspect:
Style __(N.A.)_____
- Is this type of structure common in the area now ? yes( ) no( )
- Was this type of structure common in the area in the past? yes( ) no( )
19. Architect or Designer _____
20. Contractor/Builder _____
21. Original Use APARTMENTS
Subsequent Use _____
22. Present Use - First Floor APARTMENTS (2)
Other Floors " (2)
23. Present Ownership - Public ( ) Private ( )
24. Original Owner [redacted]
Present Owner GLEN HINDBAUGH
Address/Phone 782-6042
25. Accessibility - Open to Public yes( ) no( )
Restricted yes( ) no( )
26. Local Contact Person or Organization :
ED WINNIGER Phone: 6230645
27. (N.A.)

28. Number of Stories - 1( ) 2(X) 3( ) 4( ) _____
29. Basement - Full ( ) Crawl Space ( ) Partial ( )
None(X)

30. Foundation Type - CONCRETE BLOCK

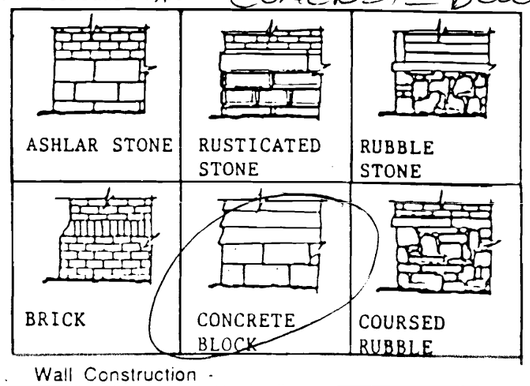

31. Wall Construction -

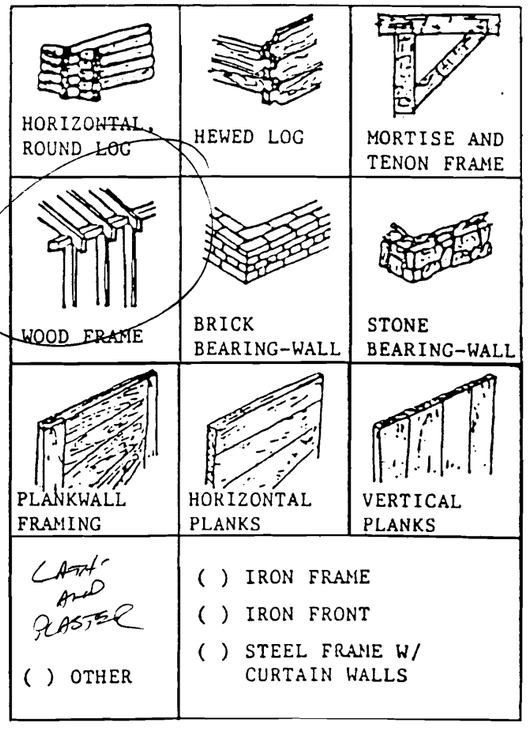

32. Roof Type -

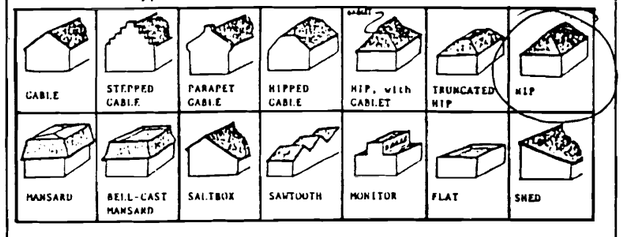

Roof Trim -



Multiple Roof Forms-Towers ( ) Metal Cresting ( )
Cupola ( ) Finials ( )
Other ( ) _____

Chimney - Straddle Ridge ( ) Center ( )
Front Slope ( ) Side ( )
Side Slope ( ) Back Slope ( )
Interior (X) Exterior ( )

33. Number of Bays - Front _____ Side _____
34. Wall Treatment:

Stone

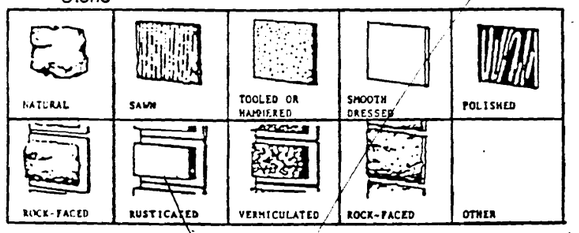

Stone Treatment

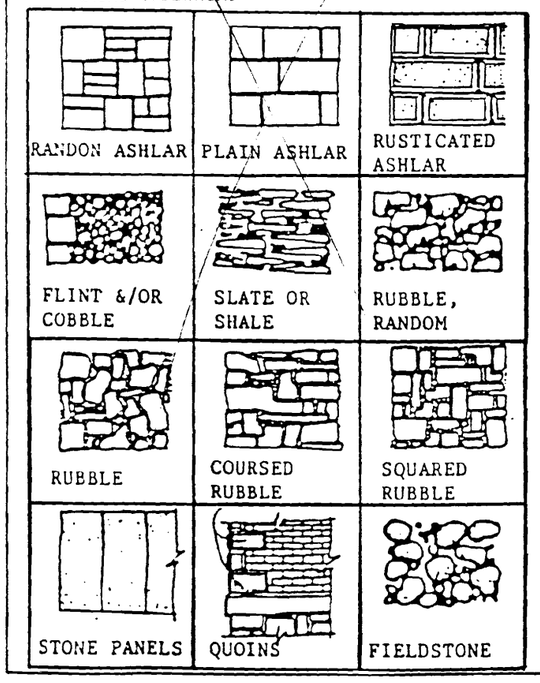

Brick Patterns - Color _____

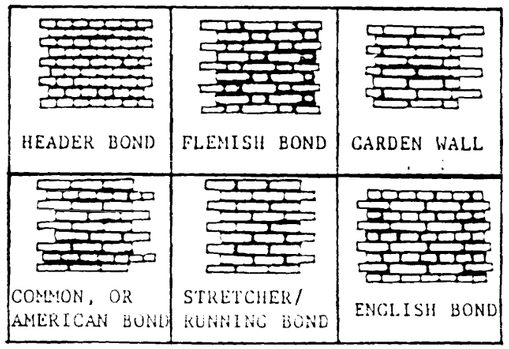

Concrete

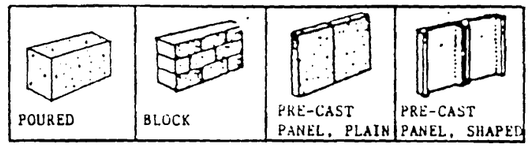

Metal

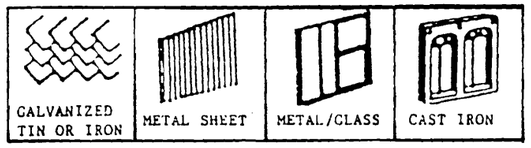

Composition Tile

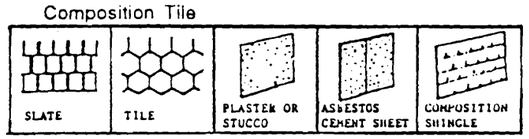

Wood - Painted Color _____

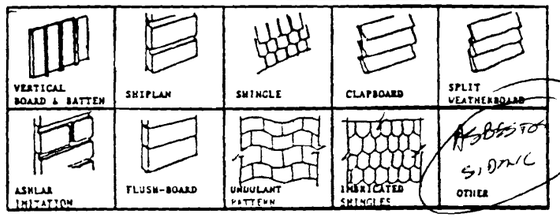

Dormers:
Hipped( ) Decorated( ) Facade( ) Sides( ) Rear( )



Windows - Painted Color _____

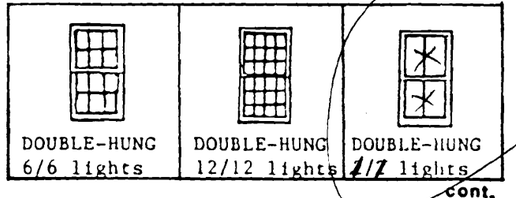

cont.

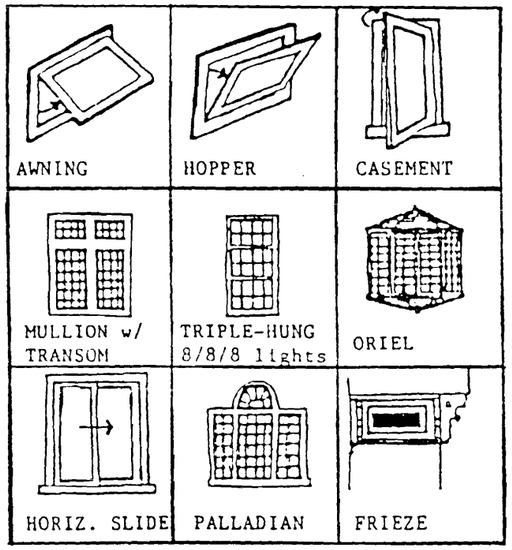

Surrounds - Plain (X) Decorated ( ) Arch ( )
Pediment ( ) Shaped Lintel ( )
Placement - Regular (X) Irregular ( )
Projecting Bays or Oriels ( )
Stained Glass yes( ) no(X)
Modern Storm Windows yes( ) no(X)

Doors:
Straight (X) Arched ( ) Plain ( ) Decorated ( )
Modern Storm Doors yes( ) no(X)
Typical Storefront yes( ) no( )
Unusual Treatment _____

Window and Door Treatments

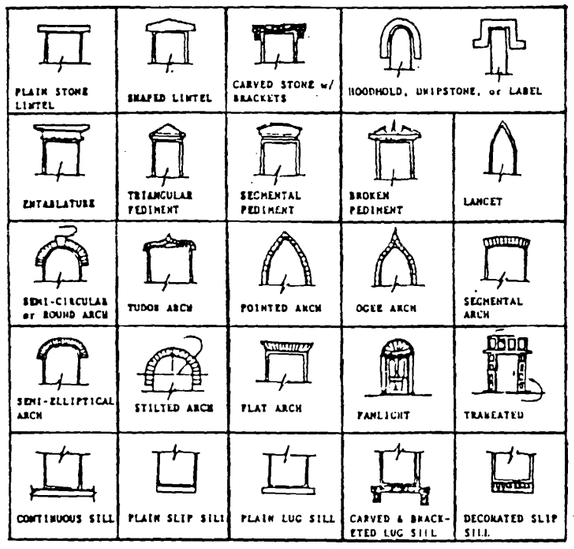

Building Form Treatments

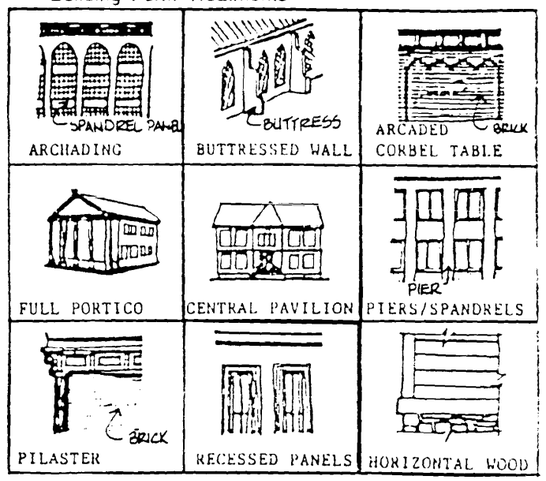

Miscellaneous

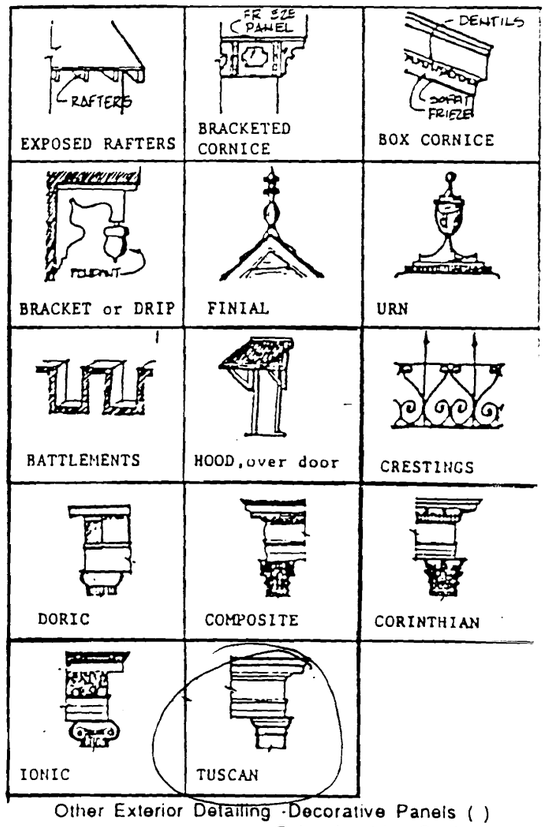

Other Exterior Detailing -Decorative Panels ( )
Balconies ( ) Quoins ( )
Date Stone ( ) Porch (X)
String or Belt Course ( )

- Where were the materials used for construction obtained: (i.e. Local brick-yards, quarries, out-of state suppliers, etc.)

_____

_____

MISSOURI OFFICE OF HISTORIC PRESERVATION
ARCHITECTURAL/HISTORIC INVENTORY SURVEY FORM

1. NO. 233
2. COUNTY JASPER
3. LOCATION OF NEGATIVES POST ART MEMORIAL LIB.
4. PRESENT LOCAL NAME(S) OR DESIGNATION(S) RESIDENCE
5. OTHER NAME(S)
6. SPECIFIC LEGAL LOCATION TOWNSHIP ___ RANGE ___ SECTION ___ IF CITY OR TOWN, STREET ADDRESS
806 PENNSYLVANIA
7. CITY OR TOWN JOPLIN IF RURAL, VICINITY
8. DESCRIPTION OF LOCATION
9. COORDINATES UTM LAT LONG
10. SITE( ) STRUCTURE( ) BUILDING(X) OBJECT( )
11. ON NATIONAL REGISTER YES( ) NO (X)
12. IS IT ELIGIBLE YES(X) NO( )
13. PART OF ESTAB. DISTRICT YES( ) NO(X)
14. DISTRICT POTENTIAL YES(X) NO( )
15. NAME OF ESTABLISHED DISTRICT
16. THEMATIC CATEGORY HOUSING
17. DATE(S) OR PERIOD 1911
18. STYLE OR DESIGN VERNACULAR
19. ARCHITECT OR ENGINEER
20. CONTRACTOR OR BUILDER
21. ORIGINAL USE, IF APPARENT APARTMENT
22. PRESENT USE APARTMENT
23. OWNERSHIP PUBLIC ( ) PRIVATE (X)
24. OWNER'S NAME AND ADDRESS IF KNOWN
25. OPEN TO PUBLIC YES( ) NO (X)
26. LOCAL CONTACT PERSON OR ORGANIZATION
27. OTHER SURVEY IN WHICH INCLUDED
NONE
28. NO.OF STORIES 2
29. BASEMENT CRAWL SPACE YES(X) NO ( )
30. FOUNDATION MATERIAL CONCRETE
31. WALL CONSTRUCTION WOOD FRAME
32. ROOF TYPE & MATERIAL HIP/GABLE
33. NO. OF BAYS FRONT SIDE
34. WALL TREATMENT ASBESTOS TILE
35. PLAN SHAPE T-SHAPED
36. CHANGES (EXPLAIN IN NO.42) ADDITION( ) ALTERED ( ) MOVED ( )
37. CONDITION INTERIOR FAIR EXTERIOR FAIR
38. PRESERVATION UNDERWAY YES( ) NO(X)
39. ENDANGERED BY WHAT YES ( ) NO(X)
40. VISIBLE FROM PUBLIC ROAD YES(X) NO( )
41. DISTANCE FROM AND FRONTAGE ON ROAD 20/50
42. FURTHER DESCRIPTION OF IMPORTANT FEATURES
43. HISTORY AND SIGNIFICANCE
44. DESCRIPTION OF ENVIRONMENT AND OUTBUILDINGS
45. SOURCES OF INFORMATION
46. PREPARED BY LAURA J. DERRICK
47. ORGANIZATION BCCW/CASEY A/E

RETURN THIS FORM WHEN COMPLETED TO: OFFICE OF HISTORIC PRESERVATION
P.O. BOX 176
JEFFERSON CITY, MISSOURI 65102

IF ADDITIONAL SPACE IS NEEDED, ATTACH SEPARATE SHEET(S) TO THIS FORM

48. DATE 12/15/87
49. REVISION DATE(S)

35. Plan Shape

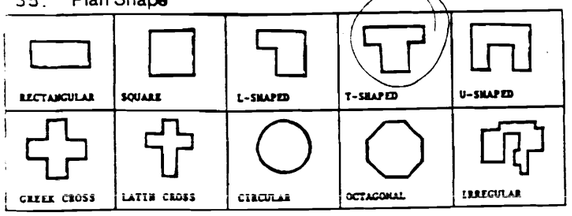

36. Changes - Addition _____
Alteration 1950s Siding
Moved _____

37. Apparent Condition - Exterior: ( )Excellent
( )Good
(X)Fair
( )Deteriorated
( )Ruins
( )No Visible Remains
Interior: ( ) Excellent
( )Good
(X)Fair
( )Deteriorated
( )Ruins
( )No Visible Remains

38. Rennovation Underway yes( ) no(X)
Preservation Underway yes( ) no(X)
Future Plans for Property _____

39. Endangered yes(X) no( ) By What ? _____

40. (N.A.)
41. Distance From Road 20' Frontage on Road 50'

42. Further Description of Important Features:
interesting arched entry

43. Is this property associated with persons, events, development, movements, etc., significant to the history of the community, state, or nation ?
Briefly Explain: home of Albert Barker, foreman for Missouri Pacific

44. Description of Environment and Outbuildings:
Is property integrally associated with any vistas, parks, landscapes ? yes(X) no( ) If yes, explain: YARD

Environment - (X)Densely Built UP
( )Scattered Development
( )Open Land
Surrounding Buildings - (X)Similar Period
( )Later Period ( )Earlier Period
( )Institutional ( )Commercial
( )Industrial (X)Residential
( )Other _____
Property is prominent within environment - yes( ) no(X)

45. Documentation:
Indicate what legal records, county histories, maps, etc., were used to document facts about the property:
( )Court Records (chain of title ro abstract, etc.)
( )County Histories
( )Old Photographs - Location _____
Approx. Date _____
( )Newspaper Clippings - Location _____
Date _____
(X)City Directories - Location _____
(X)Maps (plats, atlases) - Location _____
( )Other _____

46. Prepared By: D. Miller Phone: _____
47. Organization: _____
48. Date 11/23/87
49. Date of Revision _____

Any Other Comments or Observations:

233 JP-AS-003-168

JOP - SURVEY -
INVENTORY SHEET

1. Inventory Number __(N.A.) 231
2. County __Jasper____
3. (N.A.)
4. Present Local Name(s) or Designation(s):
house
5. Other Historic Name(s) or Event(s):
_____

6. Specific Location - Street Address:
806 Penn
7. City __Joplin_____ State __Missouri_____
8. Description of Location: Sketch the plan of the structure; indicate out-buildings and relationships to street; place X at main entrance, show porches, lightly shade one-story elements

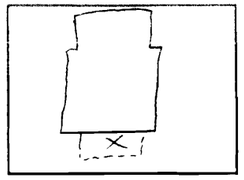

9. (N.A.)
10. Site ( ) Building (X) Structure ( ) Object ( )
11. (N.A.)
12. (N.A.)
13. Part of Proposed District ? yes(X) no( )
14. (N.A.)
15. Name of Proposed District __Joplin_Downtown___

16. Thematic Catagory - Commercial ( ) Railroad ( )
Mining ( ) Other ( ) RESIDENTIAL
17. Date of Construction 1911?
Period of Construction __(N.A.)_____
Cost of Construction _____
18. Overall Architectural Aspect:
Style __(N.A.)_____
- Is this type of structure common in the area now ?
yes(X) no( )
- Was this type of structure common in the area in the past? yes(X) no( )
19. Architect or Designer _____
20. Contractor/Builder _____
21. Original Use APARTMENT HOUSE
Subsequent Use _____
22. Present Use - First Floor APARTMENTS
Other Floors APARTMENTS
23. Present Ownership - Public ( ) Private ( )
24. Original Owner Albert Barker ?
Present Owner _____
Address/Phone _____
25. Accessibility - Open to Public yes( ) no(X)
Restricted yes(X) no( )
26. Local Contact Person or Organization :
_____ Phone:_____
27. (N.A.)

28. Number of Stories - 1( ) 2(X) 3( ) 4( ) _____
29. Basement - Full ( ) Crawl Space (X) Partial ( )
None ( )

30. Foundation Type - CONCRETE

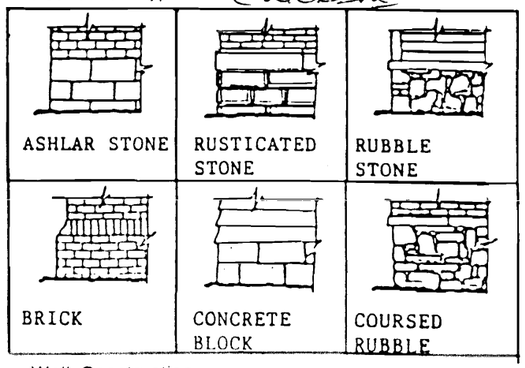
ASHLAR STONE
RUSTICATED STONE
RUBBLE STONE
BRICK
CONCRETE BLOCK
COURSED RUBBLE

31. Wall Construction -

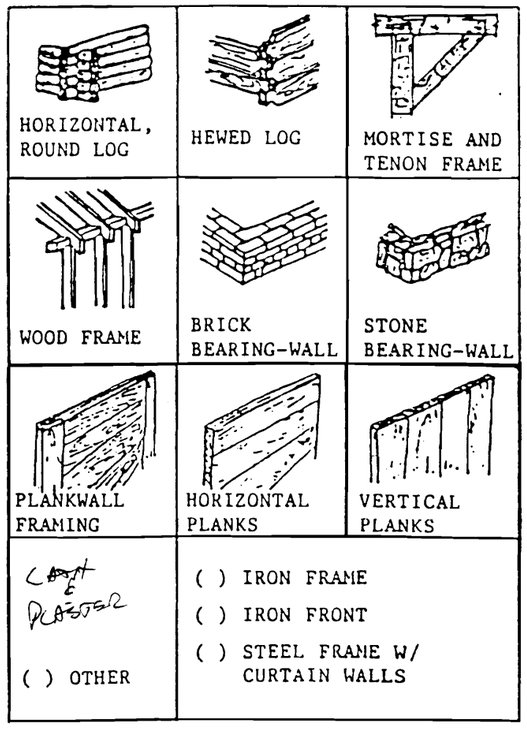
HORIZONTAL, ROUND LOG
HEWED LOG
MORTISE AND TENON FRAME
WOOD FRAME
BRICK BEARING-WALL
STONE BEARING-WALL
PLANKWALL FRAMING
HORIZONTAL PLANKS
VERTICAL PLANKS
CASH & PLASTER
( ) OTHER
( ) IRON FRAME
( ) IRON FRONT
( ) STEEL FRAME W/ CURTAIN WALLS

32. Roof Type -

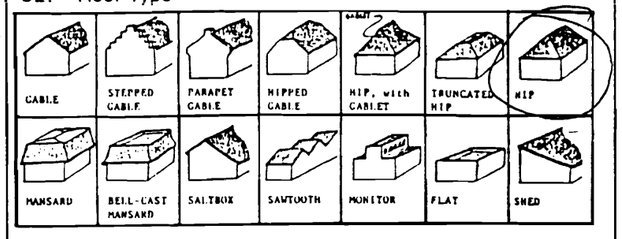

NO ONE HOME

Roof Trim -



Multiple Roof Forms-Towers ( ) Metal Cresting ( )
Cupola ( ) Finials ( )
Other ( ) _____

Chimney - Straddle Ridge ( ) Center ( )
Front Slope ( ) Side ( )
Side Slope ( ) Back Slope ( )
Interior (X) Exterior ( )

33. Number of Bays - Front _____ Side _____

Wall Treatment:

Stone

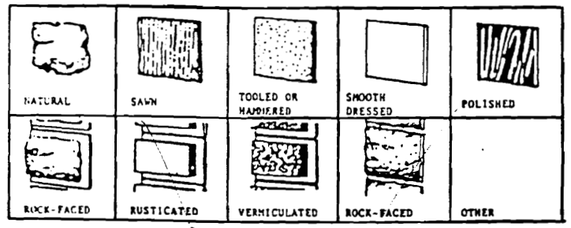

Stone Treatment

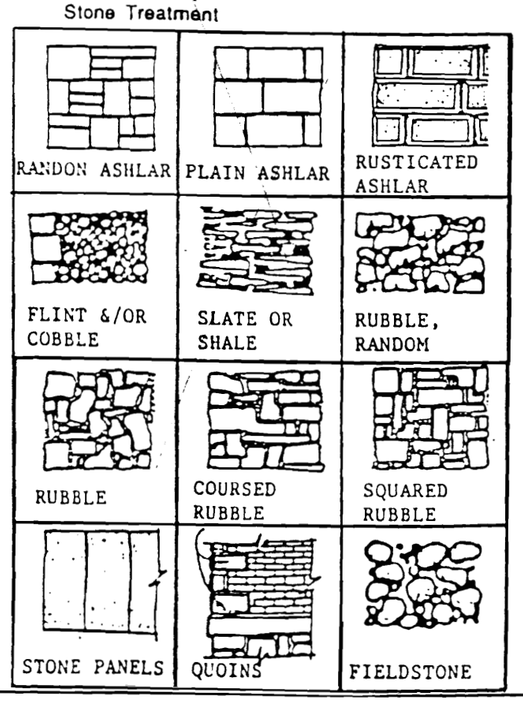

Brick Patterns - Color _____

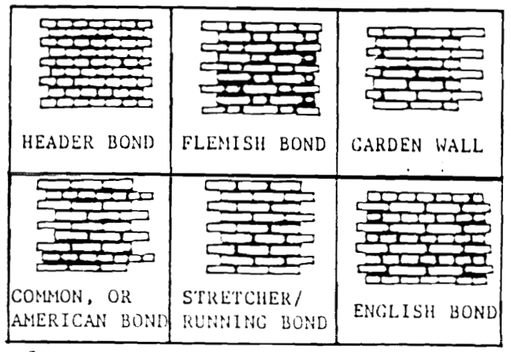

Concrete

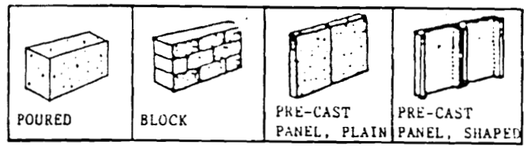

Metal

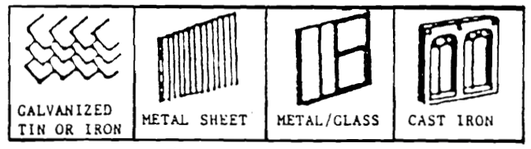

Composition Tile

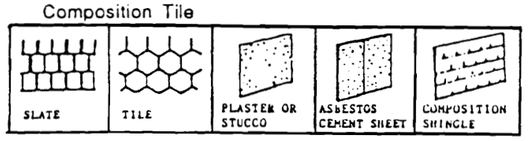

Wood - Painted Color _____

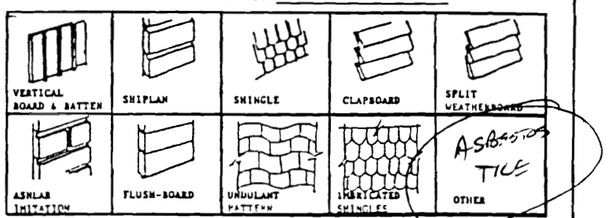

Dormers: NONE
Hipped( ) Decorated( ) Facade( ) Sides( ) Rear( )

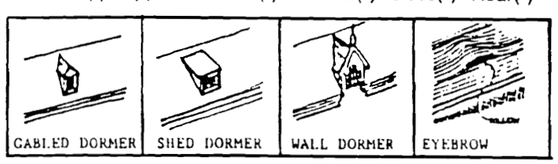

Windows - Painted Color _____

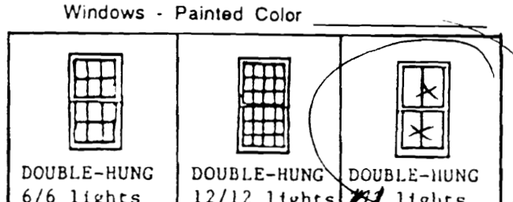

cont.

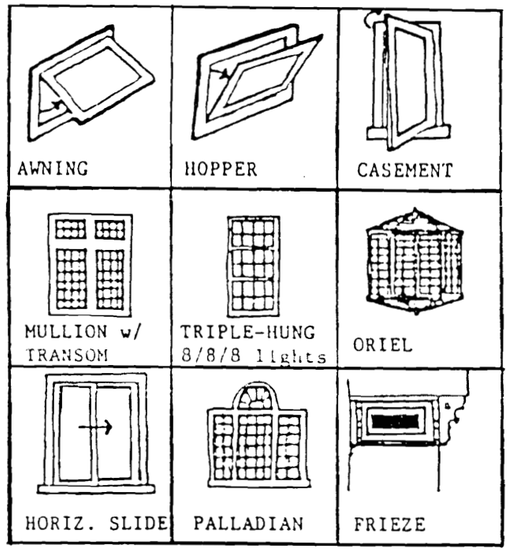

Surrounds - Plain (X) Decorated ( ) Arch ( )
Pediment ( ) Shaped Lintel ( )
Placement - Regular (X) Irregular ( )
Projecting Bays or Oriels ( )
Stained Glass yes( ) no(X)
Modern Storm Windows yes( ) no(X)

Doors:
Straight (X) Arched (X) Plain (X) Decorated ( )
Modern Storm Doors yes( ) no(X)
Typical Storefront yes( ) no( )
Unusual Treatment _____

Window and Door Treatments



Building Form Treatments

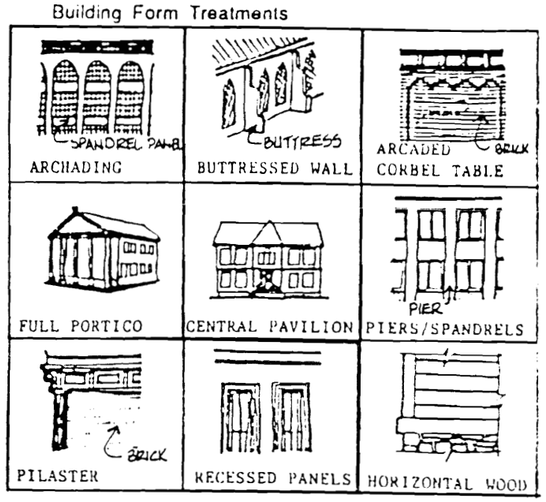

Miscellaneous

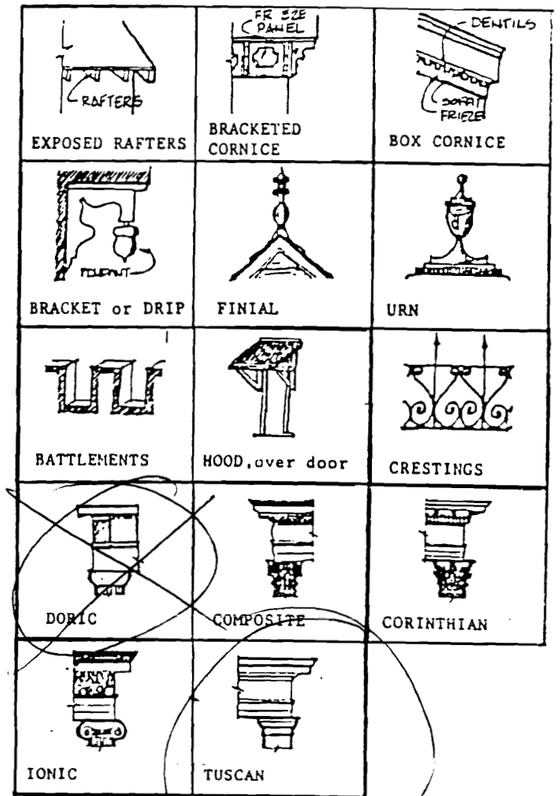

Other Exterior Detailing -Decorative Panels ( )
Balconies (X) Quoins ( )
Date Stone ( ) Porch (X)
String or Belt Course ( )

- Where were the materials used for construction obtained: (i.e. Local brick-yards, quarries, out-of-state suppliers, etc.)

_____

_____

JP-115-CC-[illegible]

MISSOURI OFFICE OF HISTORIC PRESERVATION
ARCHITECTURAL/HISTORIC INVENTORY SURVEY FORM

1. NO. 234

2. COUNTY JASPER

3. LOCATION OF NEGATIVES POST ART MEMORIAL LIB.

4. PRESENT LOCAL NAME(S) OR DESIGNATION(S) RESIDENTIAL

5. OTHER NAME(S)

6. SPECIFIC LEGAL LOCATION
TOWNSHIP ___ RANGE ___ SECTION ___
IF CITY OR TOWN, STREET ADDRESS
812 PENNSYLVANIA

7. CITY OR TOWN JOPLIN IF RURAL, VICINITY

8. DESCRIPTION OF LOCATION

9. COORDINATES UTM
LAT
LONG

10. SITE( ) STRUCTURE( )
BUILDING(X) OBJECT( )

11. ON NATIONAL REGISTER YES( ) NO (X)

12. IS IT ELIGIBLE YES(X) NO( )

13. PART OF ESTAB. DISTRICT YES( ) NO(X)

14. DISTRICT POTENTIAL YES(X) NO( )

15. NAME OF ESTABLISHED DISTRICT

16. THEMATIC CATEGORY HOUSING

17. DATE(S) OR PERIOD 1899

18. STYLE OR DESIGN VERNACULAR

19. ARCHITECT OR ENGINEER

20. CONTRACTOR OR BUILDER

21. ORIGINAL USE, IF APPARENT APARTMENTS

22. PRESENT USE APARTMENTS

23. OWNERSHIP PUBLIC ( ) PRIVATE (X)

24. OWNER'S NAME AND ADDRESS IF KNOWN
HELEN PHOENIX

25. OPEN TO PUBLIC YES( ) NO (X)

26. LOCAL CONTACT PERSON OR ORGANIZATION

27. OTHER SURVEY IN WHICH INCLUDED
NONE

28. NO.OF STORIES 2

29. BASEMENT CRAWL SPACE YES(X) NO ( )

30. FOUNDATION MATERIAL CONCRETE

31. WALL CONSTRUCTION WOOD FRAME

32. ROOF TYPE & MATERIAL HIP/GABLE

33. NO. OF BAYS FRONT SIDE

34. WALL TREATMENT ASBESTOS SIDING

35. PLAN SHAPE SQUARE

36. CHANGES (EXPLAIN IN NO.42) ADDITION( ) ALTERED ( ) MOVED ( )

37. CONDITION INTERIOR FAIR EXTERIOR FAIR

38. PRESERVATION UNDERWAY YES( ) NO(X)

39. ENDANGERED BY WHAT YES ( ) NO(X)

40. VISIBLE FROM PUBLIC ROAD YES(X) NO( )

41. DISTANCE FROM AND FRONTAGE ON ROAD 25/50

42. FURTHER DESCRIPTION OF IMPORTANT FEATURES

43. HISTORY AND SIGNIFICANCE

44. DESCRIPTION OF ENVIRONMENT AND OUTBUILDINGS

45. SOURCES OF INFORMATION

46. PREPARED BY LAURA J. DERRICK

47. ORGANIZATION BCCW/CASEY A/E

RETURN THIS FORM WHEN COMPLETED TO: OFFICE OF HISTORIC PRESERVATION
P.O. BOX 176
JEFFERSON CITY, MISSOURI 65102

IF ADDITIONAL SPACE IS NEEDED, ATTACH SEPARATE SHEET(S) TO THIS FORM

48. DATE 12/15/87

49. REVISION DATE(S)

35. Plan Shape

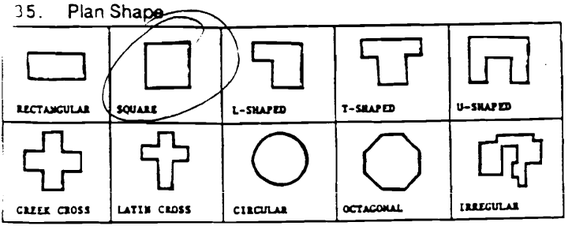

36. Changes - Addition _____
Alteration _____
Moved _____

37. Apparent Condition - Exterior: ( )Excellent
( )Good
(X)Fair
( )Deteriorated
( )Ruins
( )No Visible Remains

Interior: ( ) Excellent
( )Good
( )Fair
(X)Deteriorated
( )Ruins
( )No Visible Remains

38. Rennovation Underway yes( ) no(X)
Preservation Underway yes( ) no(X)
Future Plans for Property _____

39. Endangered yes(X) no( ) By What ? DOWNTOWN AREA

40. (N.A.)

41. Distance From Road 25' Frontage on Road 50'

42. Further Description of Important Features:

43. Is this property associated with persons, events, development, movements, etc., significant to the history of the community, state, or nation ?
Briefly Explain: _____

44. Description of Environment and Outbuildings:
Is property integrally associated with any vistas, parks, landscapes ? yes(X) no( ) If yes, explain: YARD

Environment - (X)Densely Built UP
( )Scattered Development
( )Open Land

Surrounding Buildings - (X)Similar Period
( )Later Period ( )Earlier Period
( )Institutional ( )Commercial
( )Industrial (X)Residential
( )Other _____

Property is prominent within environment - yes( ) no(X)

45. Documentation:
Indicate what legal records, county histories, maps, etc., were used to document facts about the property:
( )Court Records (chain of title ro abstract, etc.)
( )County Histories
( )Old Photographs - Location _____
Approx. Date _____
( )Newspaper Clippings - Location _____
Date _____
(X)City Directories - Location _____
(X)Maps (plats, atlases) - Location _____
( )Other _____

46. Prepared By: D. MILLER Phone: _____

47. Organization: _____

48. Date 11/23/87

49. Date of Revision _____

Any Other Comments or Observations:

ARCHED ENTRANCE
TO APARTMENTS

I'm guessing 1899 because the shape matches house on 1900 map. It seems to have always been apartments. But house at 806 Penn. is so similar, they seem to have been built about the same time. (806 Penn. not on 1900 or 1906 maps though)

SP-AS-003-169

34

JOPLIN HISTORIC SURVEY - INVENTORY SHEET

1. Inventory Number __(N.A.) 232
2. County __Jasper____
3. (N.A.)
4. Present Local Name(s) or Designation(s): house
5. Other Historic Name(s) or Event(s): _____

6. Specific Location - Street Address: 812 Penn.
7. City __Joplin_____ State __Missouri_____
8. Description of Location: Sketch the plan of the structure; indicate out-buildings and relationships to street; place X at main entrance, show porches, lightly shade one-story elements

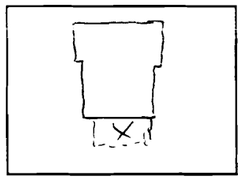

9. (N.A.)
10. Site ( ) Building (X) Structure ( ) Object ( )
11. (N.A.)
12. (N.A.)
13. Part of Proposed District ? yes(X) no( )
14. (N.A.)
15. Name of Proposed District __Joplin_Downtown___

16. Thematic Catagory - Commercial ( ) Railroad ( ) Mining ( ) Other ( ) RESIDENTIAL
17. Date of Construction 1899?
Period of Construction __(N.A.)_____
Cost of Construction _____
18. Overall Architectural Aspect:
Style __(N.A.)_____
- Is this type of structure common in the area now ? yes( ) no( )
- Was this type of structure common in the area in the past? yes(X) no( )
19. Architect or Designer _____
20. Contractor/Builder _____
21. Original Use HOUSE
Subsequent Use _____
22. Present Use - First Floor APARTMENTS (2)
Other Floors APARTMENTS (2)
23. Present Ownership - Public ( ) Private ( )
24. Original Owner _____
Present Owner HELEN PHOENIX
Address/Phone _____
25. Accessibility - Open to Public yes( ) no(X)
Restricted yes(X) no( )
26. Local Contact Person or Organization :
_____ Phone:_____
27. (N.A.)

28. Number of Stories - 1( ) 2(X) 3( ) 4( ) _____
29. Basement - Full ( ) Crawl Space (X) Partial ( ) None ( )

30. Foundation Type - CONCRETE

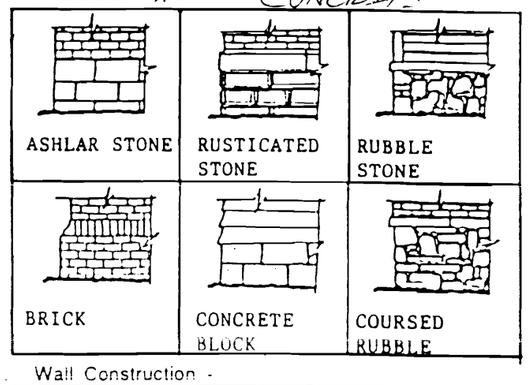

31. Wall Construction -

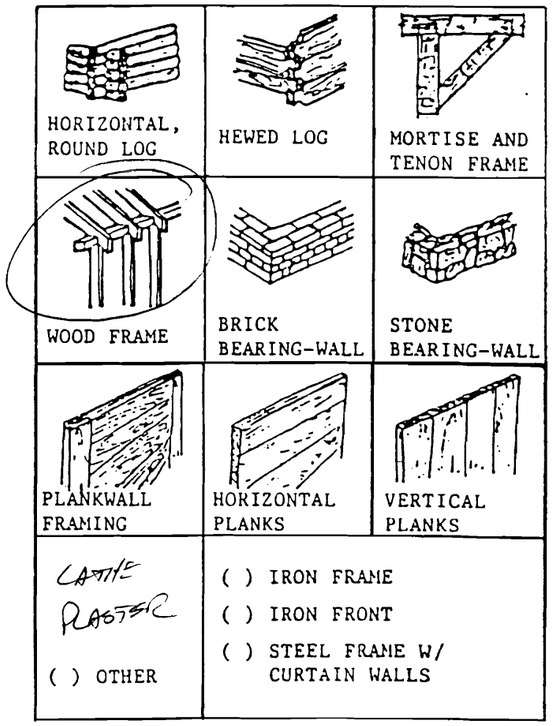

LATHE
PLASTER
( ) OTHER

( ) IRON FRAME
( ) IRON FRONT
( ) STEEL FRAME W/ CURTAIN WALLS

32. Roof Type -

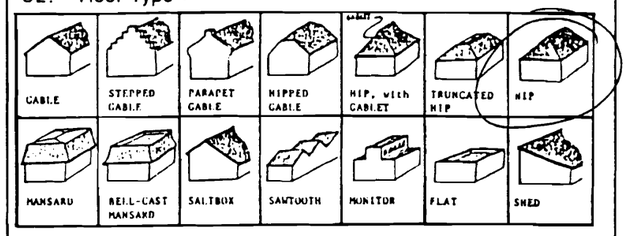

MANAGER NOT HOME
(JAMES BORING)

Roof Trim -



Multiple Roof Forms-Towers ( ) Metal Cresting ( )
Cupola ( ) Finials ( )
Other ( ) _____

Chimney - Straddle Ridge ( ) Center ( )
Front Slope ( ) Side ( )
Side Slope ( ) Back Slope ( )
Interior ( ) Exterior ( )

33. Number of Bays - Front 1 Side _____

34. Wall Treatment:

Stone



Stone Treatment

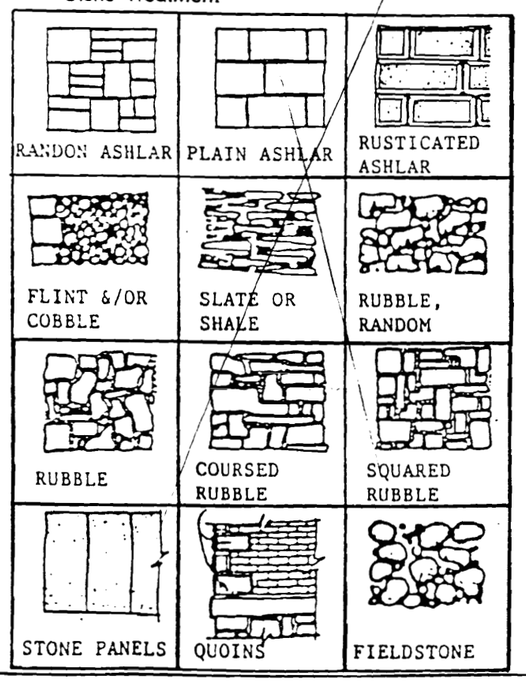

Brick Patterns - Color _____

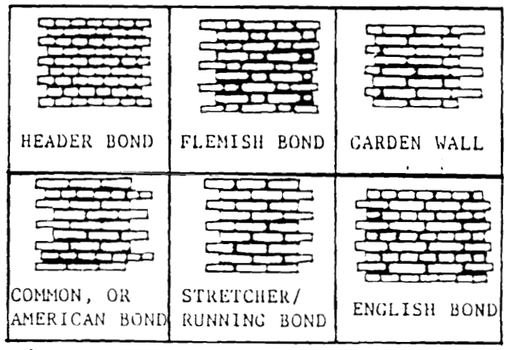

Concrete

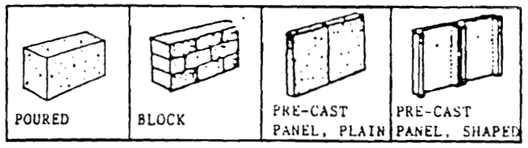

Metal

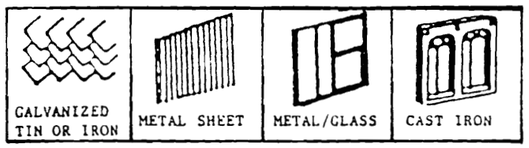

Composition Tile

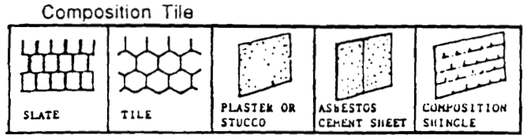

Wood - Painted Color _____

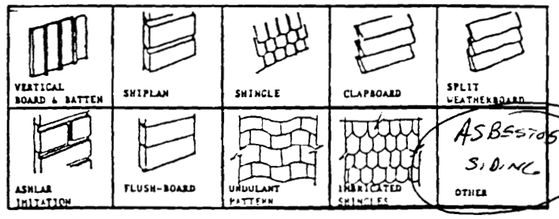

Dormers:
Hipped( ) Decorated( ) Facade( ) Sides( ) Rear( )



Windows - Painted Color _____

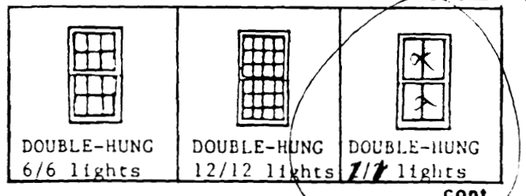

cont.

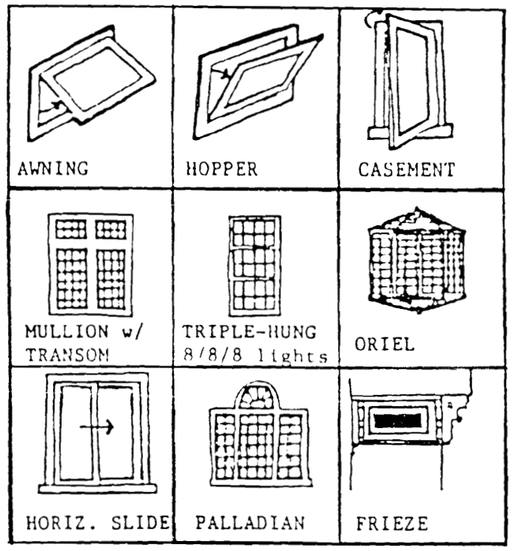

Surrounds - Plain ✗ Decorated ( ) Arch ( )
Pediment ( ) Shaped Lintel ( )
Placement - Regular ✗ Irregular ( )
Projecting Bays or Oriels ( )
Stained Glass yes( ) no✗
Modern Storm Windows yes( ) no( )

Doors:
Straight ✗ Arched ( ) Plain ✗ Decorated ( )
Modern Storm Doors yes( ) no✗
Typical Storefront yes( ) no( )
Unusual Treatment _____

Window and Door Treatments



Building Form Treatments

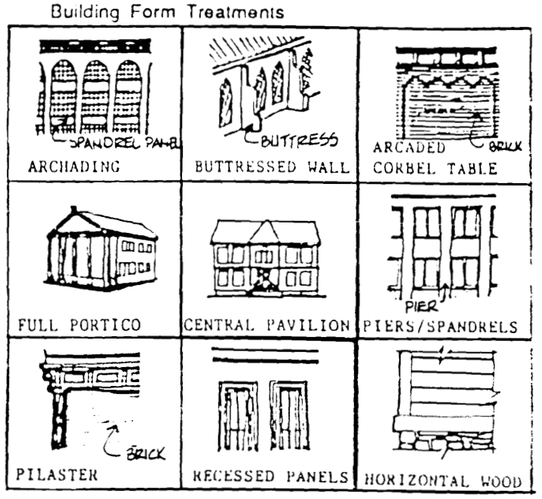

Miscellaneous

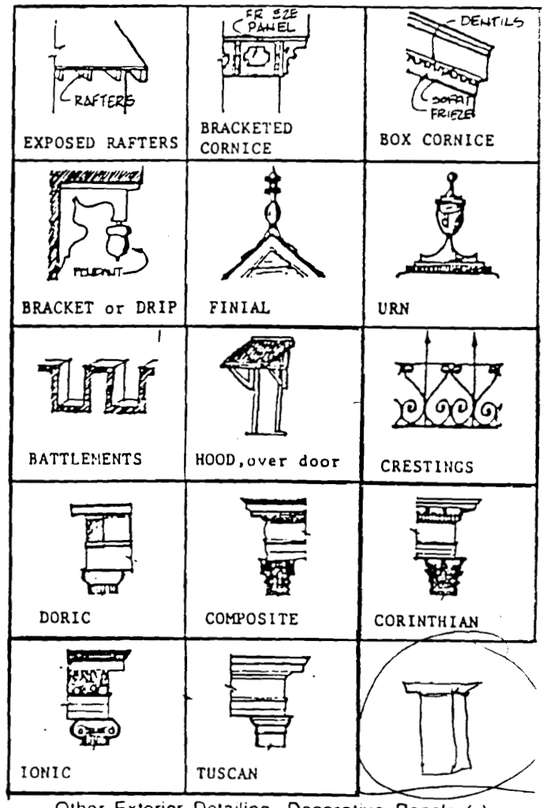

Other Exterior Detailing -Decorative Panels ( )
Balconies ✗ Quoins ( )
Date Stone ( ) Porch ✗
String or Belt Course ( )

- Where were the materials used for construction obtained: (i.e. Local brick-yards, quarries, out-of-state suppliers, etc.)

_____

_____

8½

JP-HS-CO-72

MISSOURI OFFICE OF HISTORIC PRESERVATION
ARCHITECTURAL/HISTORIC INVENTORY SURVEY FORM

1. NO. 235

2. COUNTY JASPER

3. LOCATION OF NEGATIVES POST ART MEMORIAL LIB.

4. PRESENT LOCAL NAME(S) OR DESIGNATION(S)
RESIDENCE

5. OTHER NAME(S)

6. SPECIFIC LEGAL LOCATION
TOWNSHIP ___ RANGE ___ SECTION ___
IF CITY OR TOWN, STREET ADDRESS
814 PENNSYLVANIA

7. CITY OR TOWN IF RURAL, VICINITY
JOPLIN

8. DESCRIPTION OF LOCATION

9. COORDINATES UTM
LAT
LONG

10. SITE( ) STRUCTURE( )
BUILDING(X) OBJECT( )

11. ON NATIONAL REGISTER YES( ) NO (X)

12. IS IT ELIGIBLE YES(X) NO( )

13. PART OF ESTAB. DISTRICT YES( ) NO(X)

14. DISTRICT POTENTIAL YES(X) NO( )

15. NAME OF ESTABLISHED DISTRICT

16. THEMATIC CATEGORY
HOUSING

17. DATE(S) OR PERIOD
1906-08 (?)

18. STYLE OR DESIGN
VERNACULAR

19. ARCHITECT OR ENGINEER

20. CONTRACTOR OR BUILDER

21. ORIGINAL USE, IF APPARENT
RESIDENCE

22. PRESENT USE
APARTMENT

23. OWNERSHIP PUBLIC ( ) PRIVATE (X)

24. OWNER'S NAME AND ADDRESS IF KNOWN
KEN OUTT

25. OPEN TO PUBLIC YES( ) NO (X)

26. LOCAL CONTACT PERSON OR ORGANIZATION

27. OTHER SURVEY IN WHICH INCLUDED
NONE

28. NO.OF STORIES 2

29. BASEMENT YES(X) NO ( )
CRAWL SPACE

30. FOUNDATION MATERIAL
CONCRETE

31. WALL CONSTRUCTION
WOOD FRAME

32. ROOF TYPE & MATERIAL
HIP/GABLE

33. NO. OF BAYS
FRONT SIDE

34. WALL TREATMENT
ASBESTOS SIDING

35. PLAN SHAPE SQUARE

36. CHANGES (EXPLAIN IN NO.42) ADDITION(X) ALTERED ( ) MOVED ( )

37. CONDITION
INTERIOR FAIR
EXTERIOR FAIR

38. PRESERVATION UNDERWAY YES( ) NO(X)

39. ENDANGERED BY WHAT YES ( ) NO(X)

40. VISIBLE FROM PUBLIC ROAD YES(X) NO( )

41. DISTANCE FROM AND FRONTAGE ON ROAD
25/50

42. FURTHER DESCRIPTION OF IMPORTANT FEATURES
PORCH ADDED TO FRONT, FIRST LEVEL

43. HISTORY AND SIGNIFICANCE

44. DESCRIPTION OF ENVIRONMENT AND OUTBUILDINGS

45. SOURCES OF INFORMATION

46. PREPARED BY
LAURA J. DERRICK

47. ORGANIZATION
BCCW/CASEY A/E

RETURN THIS FORM WHEN COMPLETED TO: OFFICE OF HISTORIC PRESERVATION
P.O. BOX 176
JEFFERSON CITY, MISSOURI 65102

IF ADDITIONAL SPACE IS NEEDED, ATTACH SEPARATE SHEET(S) TO THIS FORM

48. DATE 12/15/87

49. REVISION DATE(S)

35. Plan Shape

RECTANGULAR	SQUARE	L-SHAPED	T-SHAPED	U-SHAPED
GREEK CROSS	LATIN CROSS	CIRCULAR	OCTAGONAL	IRREGULAR

36. Changes - Addition ____
Alteration Porch & Siding
Moved ____

37. Apparent Condition - Exterior: ( )Excellent
( )Good
( )Fair
(X)Deteriorated
( )Ruins
( )No Visible Remains
Interior: ( ) Excellent
( )Good
( )Fair
(X)Deteriorated
( )Ruins
( )No Visible Remains

38. Rennovation Underway yes( ) no(X)
Preservation Underway yes( ) no(X)
Future Plans for Property ____

39. Endangered yes(X) no( ) By What ? VACANT (OUT OF STATE OWNER)

40. (N.A.)

41. Distance From Road 25' Frontage on Road 50'

42. Further Description of Important Features:

43. Is this property associated with persons, events, development, movements, etc., significant to the history of the community, state, or nation ?
Briefly Explain: ____

44. Description of Environment and Outbuildings:
Is property integrally associated with any vistas, parks, landscapes ? yes(X) no( ) If yes, explain: YARD

Environment - (X)Densely Built UP
( )Scattered Development
( )Open Land
Surrounding Buildings - (X)Similar Period
( )Later Period ( )Earlier Period
( )Institutional ( )Commercial
( )Industrial (X)Residential
( )Other ____
Property is prominent within environment - yes( ) no(X)

45. Documentation:
Indicate what legal records, county histories, maps, etc., were used to document facts about the property:
( )Court Records (chain of title ro abstract, etc.)
( )County Histories
( )Old Photographs - Location ____
Approx. Date ____
( )Newspaper Clippings - Location ____
Date ____
(X)City Directories - Location ____
(X)Maps (plats, atlases) - Location ____
( )Other ____

46. Prepared By: D. MILLER Phone: ____
47. Organization: ____
48. Date 11/23/87
49. Date of Revision ____

Any Other Comments or Observations:

Myron Sergeant is listed here from 1909 until death in 1926 & can't determine if he was related to John B. Sergeant, who started the mining boom in Joplin. Myron's last name is spelled differently in almost all directories. Myron was listed as an engineer.

35 SP-AS-003-176

JOPLIN HISTORIC SURVEY - INVENTORY SHEET

1. Inventory Number __(N.A.) 236
2. County __Jasper____
3. (N.A.)
4. Present Local Name(s) or Designation(s): house
5. Other Historic Name(s) or Event(s): ____

6. Specific Location - Street Address: 814 Pennsylvania
7. City __Joplin_____ State __Missouri_____
8. Description of Location: Sketch the plan of the structure; indicate out-buildings and relationships to street; place X at main entrance, show porches, lightly shade one-story elements

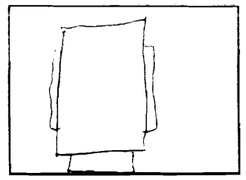

9. (N.A.)
10. Site ( ) Building (X) Structure ( ) Object ( )
11. (N.A.)
12. (N.A.)
13. Part of Proposed District ? yes( ) no( )
14. (N.A.)
15. Name of Proposed District __Joplin_Downtown___

16. Thematic Catagory - Commercial ( ) Railroad ( )
Mining ( ) Other ( ) RESIDENTIAL
17. Date of Construction ~~[illegible]~~
Period of Construction ~~(N.A.)~~ 1906-08 ?
Cost of Construction ____
18. Overall Architectural Aspect:
Style __(N.A.)____
- Is this type of structure common in the area now ?
yes(X) no( )
- Was this type of structure common in the area in the past? yes(X) no( )
19. Architect or Designer ____
20. Contractor/Builder ____
21. Original Use ____
Subsequent Use ____
22. Present Use - First Floor VACANT (APART.)
Other Floors APARTS RENTED
23. Present Ownership - Public ( ) Private (X)
24. Original Owner Myron Sergeant
Present Owner KEN OUTT (KANSAS)
Address/Phone ____
25. Accessibility - Open to Public yes( ) no(X)
Restricted yes(X) no( )
26. Local Contact Person or Organization :
____ Phone:____
27. (N.A.)

28. Number of Stories - 1( ) 2(X) 3( ) 4( ) ____
29. Basement - Full ( ) Crawl Space (X) Partial ( )
None ( )

30. Foundation Type - CONCRETE

ASHLAR STONE	RUSTICATED STONE	RUBBLE STONE
BRICK	CONCRETE BLOCK	COURSED RUBBLE

31. Wall Construction -

HORIZONTAL, ROUND LOG	HEWED LOG	MORTISE AND TENON FRAME
WOOD FRAME	BRICK BEARING-WALL	STONE BEARING-WALL
PLANKWALL FRAMING	HORIZONTAL PLANKS	VERTICAL PLANKS
( ) OTHER	( ) IRON FRAME ( ) IRON FRONT ( ) STEEL FRAME W/ CURTAIN WALLS	

32. Roof Type -

GABLE	STEPPED GABLE	PARAPET GABLE	HIPPED GABLE	HIP, with GABLET	TRUNCATED HIP	HIP
MANSARD	BELL-CAST MANSARD	SALTBOX	SAWTOOTH	MONITOR	FLAT	SHED

DOWN STAIRS
VACANT

Roof Trim -

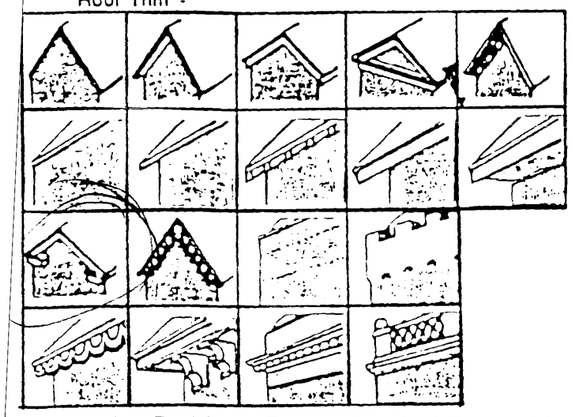

Multiple Roof Forms-Towers ( ) Metal Cresting ( )
Cupola ( ) Finials ( )
Other ( ) _____

Chimney - Straddle Ridge ( ) Center ( )
Front Slope ( ) Side ( )
Side Slope ( ) Back Slope ( )
Interior ( ) Exterior ( )

33. Number of Bays - Front _____ Side _____
34. Wall Treatment:

Stone

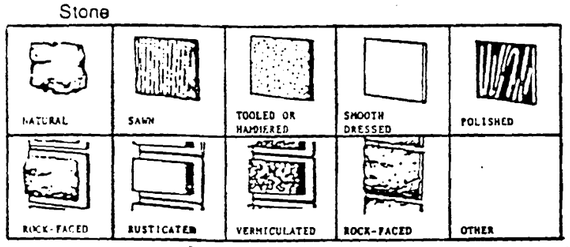

Stone Treatment

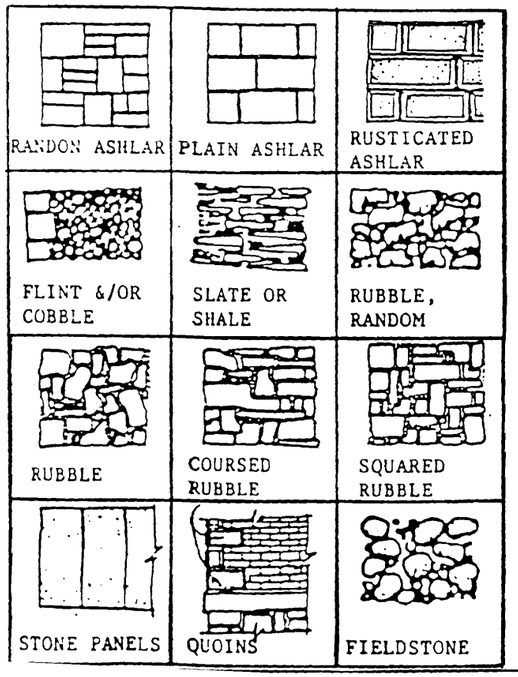

Brick Patterns - Color _____

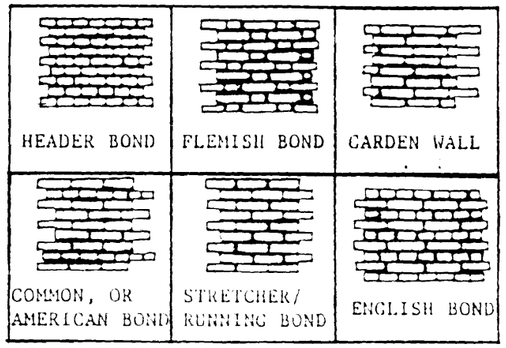

Concrete

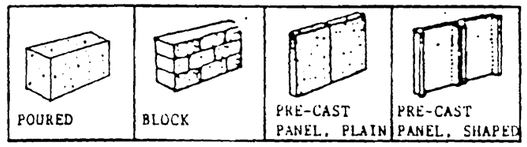

Metal

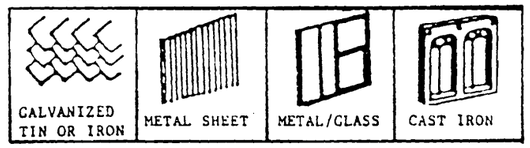

Composition Tile

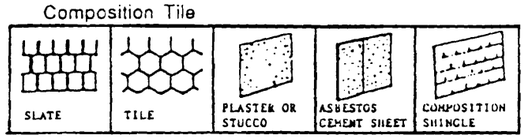

Wood - Painted Color _____

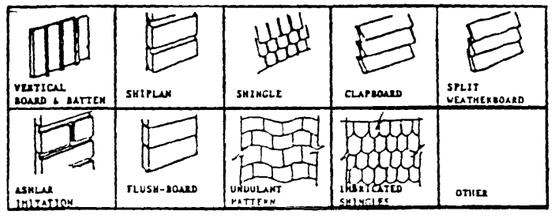

Dormers:
Hipped( ) Decorated( ) Facade( ) Sides( ) Rear( )

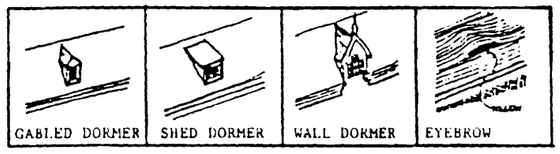

Windows - Painted Color _____

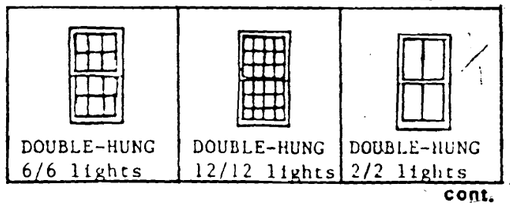

cont.

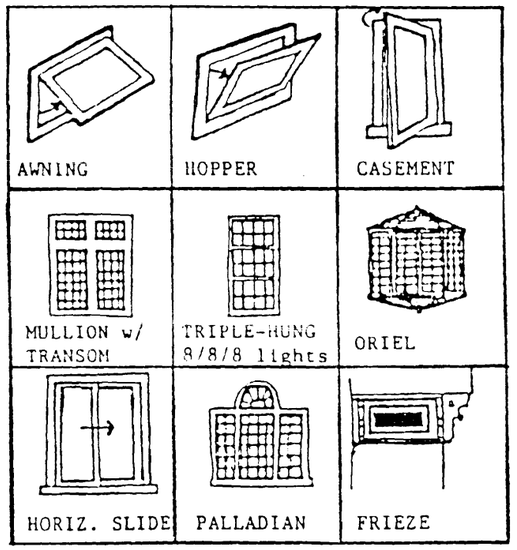

Surrounds - Plain ( ) Decorated ( ) Arch ( )
Pediment ( ) Shaped Lintel ( )
Placement - Regular ( ) Irregular ( )
Projecting Bays or Oriels ( )
Stained Glass yes( ) no( )
Modern Storm Windows yes( ) no( )

Doors:
Straight ( ) Arched ( ) Plain ( ) Decorated ( )
Modern Storm Doors yes( ) no( )
Typical Storefront yes( ) no( )
Unusual Treatment _____

Window and Door Treatments

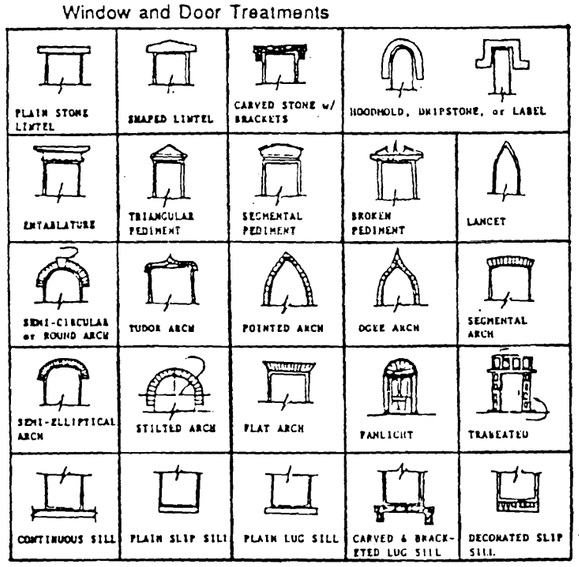

Building Form Treatments

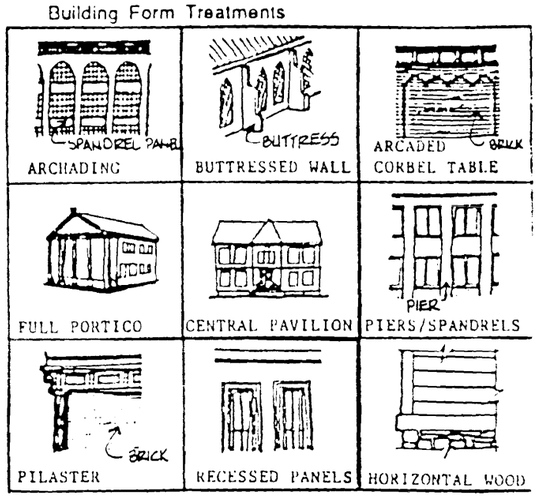

Miscellaneous

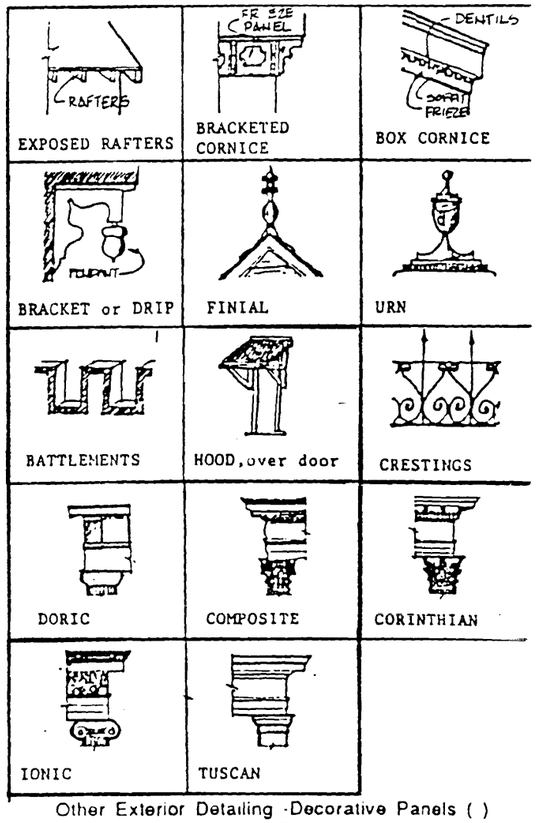

Other Exterior Detailing -Decorative Panels ( )
Balconies ( ) Quoins ( )
Date Stone ( ) Porch ( )
String or Belt Course ( )

- Where were the materials used for construction obtained: (i.e. Local brick-yards, quarries, out-of state suppliers, etc.)

_____

_____

JP-HS-

MISSOURI OFFICE OF HISTORIC PRESERVATION
ARCHITECTURAL/HISTORIC INVENTORY SURVEY FORM

1. NO. 236

2. COUNTY JASPER

3. LOCATION OF NEGATIVES POST ART MEMORIAL LIB.

4. PRESENT LOCAL NAME(S) OR DESIGNATION(S) RESIDENCE

5. OTHER NAME(S)

6. SPECIFIC LEGAL LOCATION
TOWNSHIP ___ RANGE ___ SECTION ___
IF CITY OR TOWN, STREET ADDRESS
820 PENNSYLVANIA

7. CITY OR TOWN JOPLIN IF RURAL, VICINITY

8. DESCRIPTION OF LOCATION

9. COORDINATES UTM
LAT
LONG

10. SITE( ) STRUCTURE( )
BUILDING(X) OBJECT( )

11. ON NATIONAL REGISTER YES( ) NO (X)

12. IS IT ELIGIBLE YES(X) NO( )

13. PART OF ESTAB. DISTRICT YES( ) NO(X)

14. DISTRICT POTENTIAL YES(X) NO( )

15. NAME OF ESTABLISHED DISTRICT

16. THEMATIC CATEGORY HOUSING

17. DATE(S) OR PERIOD 1910-1915

18. STYLE OR DESIGN VERNACULAR

19. ARCHITECT OR ENGINEER

20. CONTRACTOR OR BUILDER

21. ORIGINAL USE, IF APPARENT RESIDENCE

22. PRESENT USE VACANT

23. OWNERSHIP PUBLIC ( ) PRIVATE (X)

24. OWNER'S NAME AND ADDRESS IF KNOWN

25. OPEN TO PUBLIC YES( ) NO (X)

26. LOCAL CONTACT PERSON OR ORGANIZATION

27. OTHER SURVEY IN WHICH INCLUDED
NONE

28. NO.OF STORIES 2

29. BASEMENT CRAWL SPACE YES(X) NO ( )

30. FOUNDATION MATERIAL CONCRETE

31. WALL CONSTRUCTION WOOD FRAME

32. ROOF TYPE & MATERIAL GABLE

33. NO. OF BAYS FRONT SIDE

34. WALL TREATMENT ASBESTOS SIDING

35. PLAN SHAPE L-SHAPED

36. CHANGES (EXPLAIN IN NO.42) ADDITION( ) ALTERED ( ) MOVED ( )

37. CONDITION INTERIOR DETERIORATED EXTERIOR DETERIORATED

38. PRESERVATION UNDERWAY YES( ) NO(X)

39. ENDANGERED BY WHAT NEGLECT YES (X) NO( )

40. VISIBLE FROM PUBLIC ROAD YES(X) NO( )

41. DISTANCE FROM AND FRONTAGE ON ROAD 25/50

42. FURTHER DESCRIPTION OF IMPORTANT FEATURES

43. HISTORY AND SIGNIFICANCE

44. DESCRIPTION OF ENVIRONMENT AND OUTBUILDINGS

45. SOURCES OF INFORMATION

46. PREPARED BY LAURA J. DERRICK

47. ORGANIZATION BCCW/CASEY A/E

RETURN THIS FORM WHEN COMPLETED TO: OFFICE OF HISTORIC PRESERVATION
P.O. BOX 176
JEFFERSON CITY, MISSOURI 65102

IF ADDITIONAL SPACE IS NEEDED, ATTACH SEPARATE SHEET(S) TO THIS FORM

48. DATE 12/15/87

49. REVISION DATE(S)

35. Plan Shape

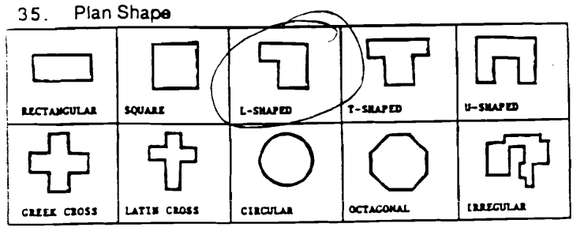

36. Changes - Addition _____
Alteration _____
Moved _____

37. Apparent Condition - Exterior: ( )Excellent
( )Good
( )Fair
(X)Deteriorated
( )Ruins
( )No Visible Remains

Interior: ( ) Excellent
( )Good
( )Fair
(X)Deteriorated
( )Ruins
( )No Visible Remains

38. Rennovation Underway yes( ) no(X)
Preservation Underway yes( ) no(X)
Future Plans for Property _____

39. Endangered yes(X) no( ) By What ? _____
MAY FACE DOWN

40. (N.A.)

41. Distance From Road 25' Frontage on Road 50'

42. Further Description of Important Features:

43. Is this property associated with persons, events, development, movements, etc., significant to the history of the community, state, or nation ?
Briefly Explain: _____

44. Description of Environment and Outbuildings:
Is property integrally associated with any vistas, parks, landscapes ? yes(X) no( ) If yes, explain: YARD

Environment - (X)Densely Built UP
( )Scattered Development
( )Open Land

Surrounding Buildings - (X)Similar Period
( )Later Period ( )Earlier Period
( )Institutional ( )Commercial
( )Industrial (X)Residential
( )Other _____

Property is prominent within environment - yes( ) no(X)

45. Documentation:
Indicate what legal records, county histories, maps, etc., were used to document facts about the property:
( )Court Records (chain of title ro abstract, etc.)
( )County Histories
( )Old Photographs - Location _____
Approx. Date _____
( )Newspaper Clippings - Location _____
Date _____
(X)City Directories - Location _____
(X)Maps (plats, atlases) - Location _____
( )Other _____

46. Prepared By: DUNCAN Phone: _____
47. Organization: _____
48. Date 11/23/87
49. Date of Revision _____

Any Other Comments or Observations:

BUILDING APPEARS TO BE 2 APARTMENTS

236 JP-AS-003-171

JOPLIN HISTORIC SURVEY - INVENTORY SHEET

1. Inventory Number __(N.A.) 234
2. County __Jasper____
3. (N.A.)
4. Present Local Name(s) or Designation(s): HOUSE
5. Other Historic Name(s) or Event(s): _____

6. Specific Location - ~~Street Address~~: 816-820 PEARL
7. City __Joplin_____ State __Missouri_____
8. Description of Location: Sketch the plan of the structure; indicate out-buildings and relationships to street; place X at main entrance, show porches, lightly shade one-story elements

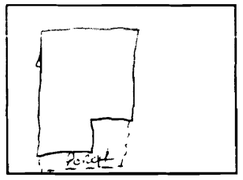

9. (N.A.)
10. Site ( ) Building(X) Structure ( ) Object ( )
11. (N.A.)
12. (N.A.)
13. Part of Proposed District ? yes(X) no( )
14. (N.A.)
15. Name of Proposed District __Joplin_Downtown___

16. Thematic Catagory - Commercial ( ) Railroad ( )
Mining ( ) Other ( ) RESIDENTIAL
17. Date of Construction 1910-1915?
Period of Construction __(N.A.)_____
Cost of Construction _____
18. Overall Architectural Aspect:
Style __(N.A.)_____
- Is this type of structure common in the area now ?
yes(X) no( )
- Was this type of structure common in the area in the past? yes(X) no( )
19. Architect or Designer _____
20. Contractor/Builder _____
21. Original Use RESIDENCE
Subsequent Use _____
22. Present Use - First Floor VACANT
Other Floors VACANT
23. Present Ownership - Public ( ) Private (X)
24. Original Owner apartments
Present Owner ?
Address/Phone _____
25. Accessibility - Open to Public yes( ) no(X)
Restricted yes(X) no( )
26. Local Contact Person or Organization :
_____ Phone:_____
27. (N.A.)

28. Number of Stories - 1( ) 2(X) 3( ) 4( ) _____
29. Basement - Full ( ) Crawl Space (X) Partial ( )
None ( )

30. Foundation Type - CONCRETE

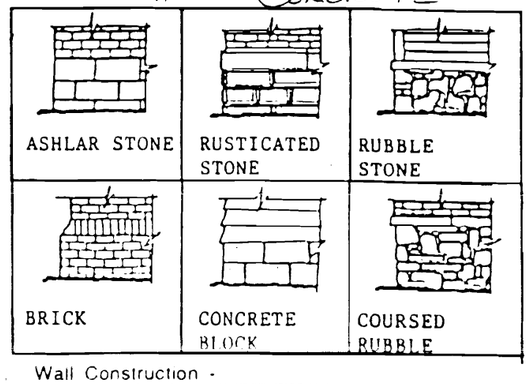

31. Wall Construction -

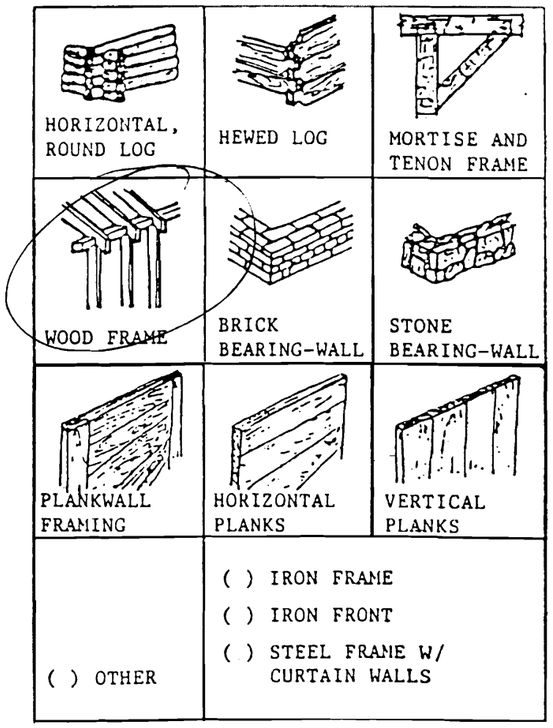

32. Roof Type -

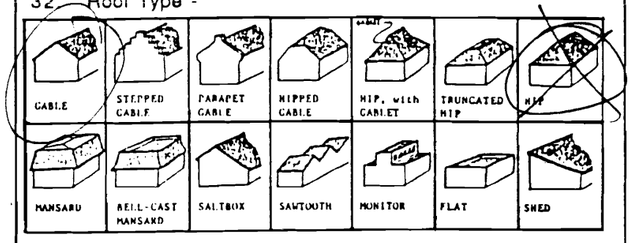

Roof Trim -



Multiple Roof Forms-Towers ( ) Metal Cresting ( )
Cupola ( ) Finials ( )
Other ( ) _____

Chimney - Straddle Ridge ( ) Center ( )
Front Slope ( ) Side ( )
Side Slope ( ) Back Slope ( )
Interior ( ) Exterior ( )

33. Number of Bays - Front 1 Side 1
4. Wall Treatment:

Stone



Stone Treatment

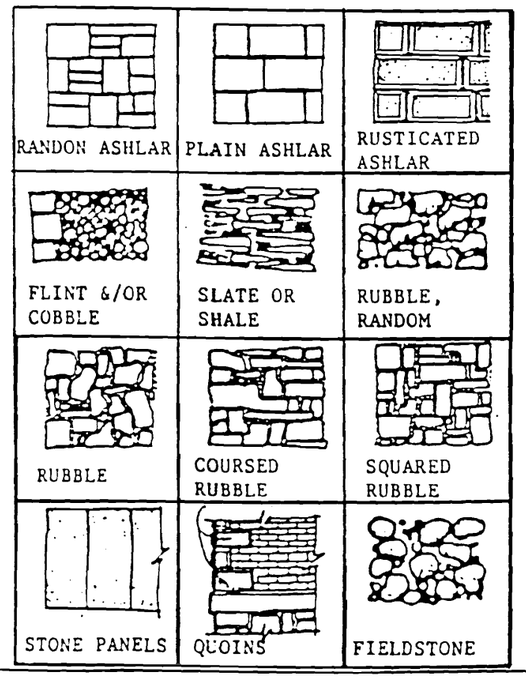

Brick Patterns - Color _____

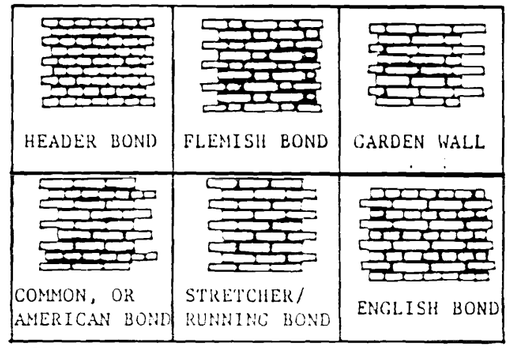

Concrete

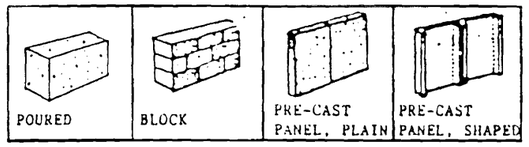

Metal

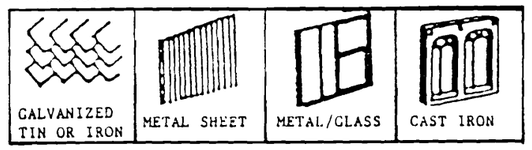

Composition Tile

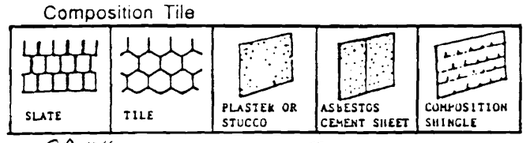

~~Wood~~ SIDING - Painted Color GREEN

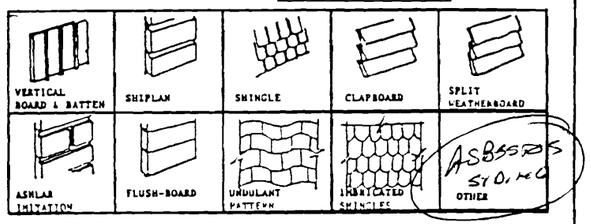

ASBESTOS SIDING

Dormers:
Hipped( ) Decorated( ) Facade( ) Sides( ) Rear( )

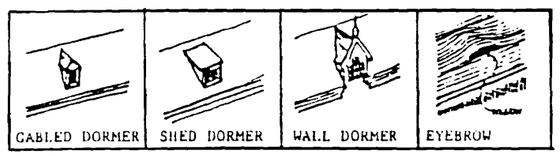

Windows - Painted Color _____

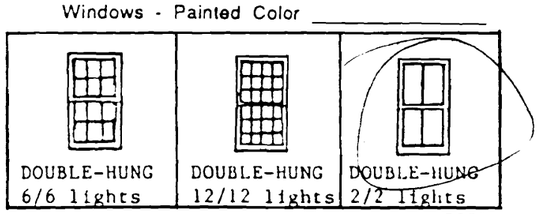

cont.

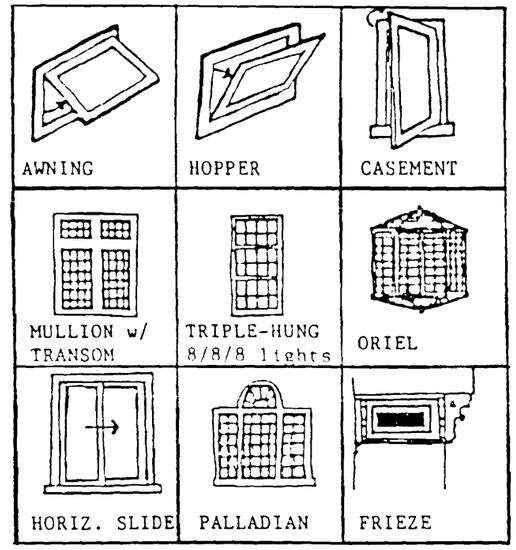

Surrounds - Plain (X) Decorated ( ) Arch ( )
Pediment ( ) Shaped Lintel ( )
Placement - Regular ( ) Irregular (X)
Projecting Bays or Oriels ( )
Stained Glass yes( ) no(X)
Modern Storm Windows yes( ) no(X)

Doors:
Straight (X) Arched ( ) Plain (X) Decorated ( )
Modern Storm Doors yes( ) no(X)
Typical Storefront yes( ) no( )
Unusual Treatment _____

Window and Door Treatments

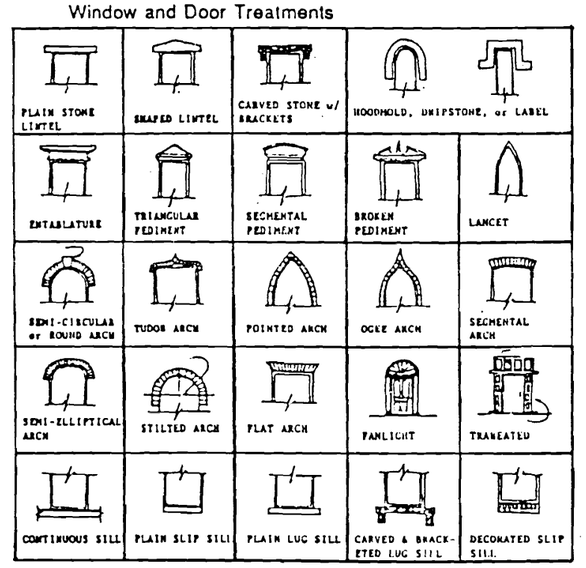

Building Form Treatments

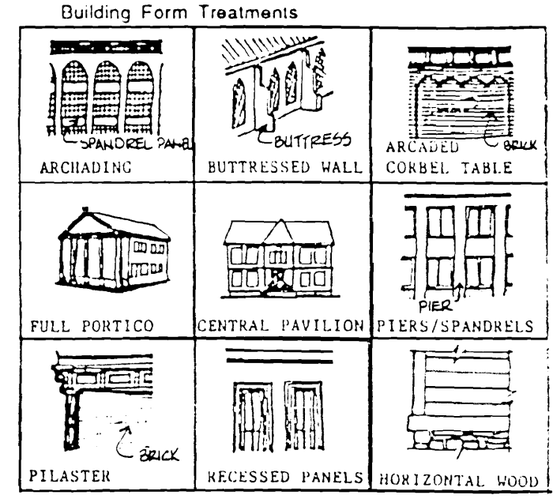

Miscellaneous

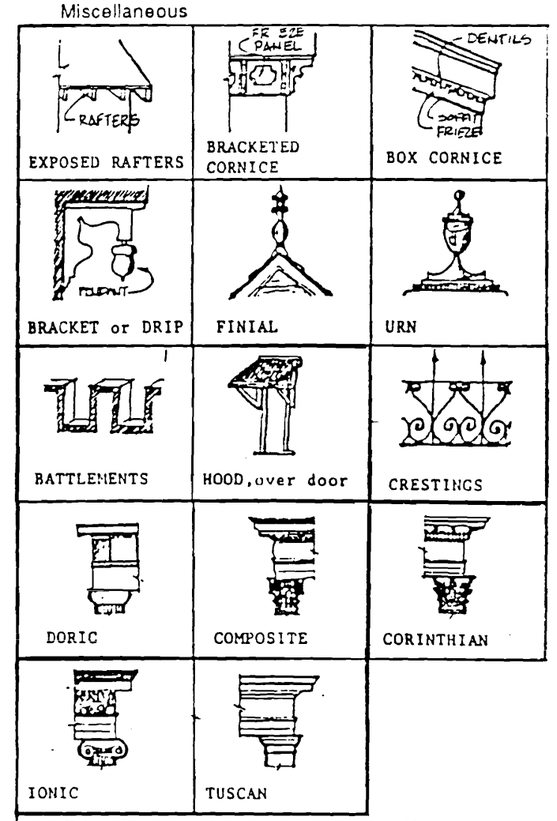

Other Exterior Detailing -Decorative Panels ( )
Balconies ( ) Quoins ( )
Date Stone ( ) Porch (X)
String or Belt Course ( )

- Where were the materials used for construction obtained: (i.e. Local brick-yards, quarries, out-of-state suppliers, etc.)

_____

_____

JP-AS-[illegible]-17L

MISSOURI OFFICE OF HISTORIC PRESERVATION
ARCHITECTURAL/HISTORIC INVENTORY SURVEY FORM

1. NO. 237

2. COUNTY JASPER

3. LOCATION OF NEGATIVES POST ART MEMORIAL LIB.

4. PRESENT LOCAL NAME(S) OR DESIGNATION(S)
APARTMENTS

5. OTHER NAME(S)

6. SPECIFIC LEGAL LOCATION
TOWNSHIP ___ RANGE ___ SECTION ___
IF CITY OR TOWN, STREET ADDRESS
822-824 PENNSYLVANIA

7. CITY OR TOWN JOPLIN IF RURAL, VICINITY

8. DESCRIPTION OF LOCATION

9. COORDINATES UTM
LAT
LONG

10. SITE( ) STRUCTURE( )
BUILDING(X) OBJECT( )

11. ON NATIONAL REGISTER YES( ) NO (X)

12. IS IT ELIGIBLE YES(X) NO( )

13. PART OF ESTAB. DISTRICT YES( ) NO(X)

14. DISTRICT POTENTIAL YES(X) NO( )

15. NAME OF ESTABLISHED DISTRICT

16. THEMATIC CATEGORY
HOUSING

17. DATE(S) OR PERIOD
1905-1910

18. STYLE OR DESIGN
VERNACULAR

19. ARCHITECT OR ENGINEER

20. CONTRACTOR OR BUILDER

21. ORIGINAL USE, IF APPARENT
APARTMENTS

22. PRESENT USE
APARTMENTS

23. OWNERSHIP PUBLIC ( ) PRIVATE (X)

24. OWNER'S NAME AND ADDRESS IF KNOWN
MARGARET OWEN
624-8029

25. OPEN TO PUBLIC YES( ) NO (X)

26. LOCAL CONTACT PERSON OR ORGANIZATION

27. OTHER SURVEY IN WHICH INCLUDED
NONE

28. NO.OF STORIES 2

29. BASEMENT YES( ) NO (X)

30. FOUNDATION MATERIAL
CONCRETE BLOCK

31. WALL CONSTRUCTION
WOOD FRAME

32. ROOF TYPE & MATERIAL
GABLE

33. NO. OF BAYS
FRONT SIDE

34. WALL TREATMENT
ASBESTOS SIDING

35. PLAN SHAPE SQUARE

36. CHANGES (EXPLAIN IN NO.42) ADDITION( ) ALTERED ( ) MOVED ( )

37. CONDITION
INTERIOR GOOD
EXTERIOR GOOD

38. PRESERVATION UNDERWAY YES( ) NO(X)

39. ENDANGERED BY WHAT YES ( ) NO(X)

40. VISIBLE FROM PUBLIC ROAD YES(X) NO( )

41. DISTANCE FROM AND FRONTAGE ON ROAD
25/50

42. FURTHER DESCRIPTION OF IMPORTANT FEATURES

43. HISTORY AND SIGNIFICANCE

44. DESCRIPTION OF ENVIRONMENT AND OUTBUILDINGS

45. SOURCES OF INFORMATION

46. PREPARED BY
LAURA J. DERRICK

47. ORGANIZATION
BCCW/CASEY A/E

RETURN THIS FORM WHEN COMPLETED TO: OFFICE OF HISTORIC PRESERVATION
P.O. BOX 176
JEFFERSON CITY, MISSOURI 65102

IF ADDITIONAL SPACE IS NEEDED, ATTACH SEPARATE SHEET(S) TO THIS FORM

48. DATE 12/15/87

49. REVISION DATE(S)

5. Plan Shape

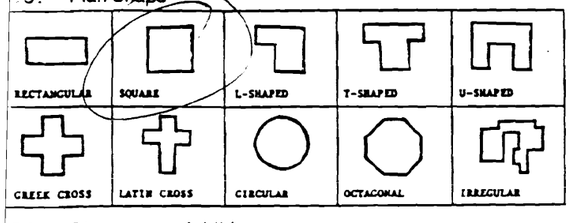

36. Changes - Addition _____
Alteration _____
Moved _____

37. Apparent Condition - Exterior: ( )Excellent
(X)Good
( )Fair
( )Deteriorated
( )Ruins
( )No Visible Remains
Interior: ( ) Excellent
(X)Good
( )Fair
( )Deteriorated
( )Ruins
( )No Visible Remains

38. Rennovation Underway yes( ) no(X)
Preservation Underway yes( ) no(X)
Future Plans for Property _____

39. Endangered yes(X) no( ) By What ? _____
IN DOWNTOWN DEVELOPMENT

40. (N.A.)

41. Distance From Road 25' Frontage on Road 50'

42. Further Description of Important Features:

43. Is this property associated with persons, events, development, movements, etc., significant to the history of the community, state, or nation ?
Briefly Explain: always apartments

44. Description of Environment and Outbuildings:
Is property integrally associated with any vistas, parks, landscapes ? yes(X) no( ) If yes, explain: YARD LANDSCAPE

Environment - (X)Densely Built UP
( )Scattered Development
( )Open Land
Surrounding Buildings - (X)Similar Period
( )Later Period ( )Earlier Period
( )Institutional ( )Commercial
( )Industrial ( )Residential
( )Other _____
Property is prominent within environment - yes( ) no(X)

45. Documentation:
Indicate what legal records, county histories, maps, etc., were used to document facts about the property:
( )Court Records (chain of title ro abstract, etc.)
( )County Histories
( )Old Photographs - Location _____
Approx. Date _____
( )Newspaper Clippings - Location _____
Date _____
(X)City Directories - Location _____
(X)Maps (plats, atlases) - Location _____
( )Other _____

46. Prepared By: D. MILLER Phone: _____
47. Organization: _____
48. Date 11/23/87
49. Date of Revision _____

Any Other Comments or Observations:

JP-AS-003-172

23

JOPLIN HISTORIC SURVEY - INVENTORY SHEET

1. Inventory Number _(N.A.)230
2. County _Jasper___
3. (N.A.)
4. Present Local Name(s) or Designation(s):
apartment
5. Other Historic Name(s) or Event(s):

6. Specific Location - Street Address:
822-824 Pearl
7. City _Joplin_____ State _Missouri_____
8. Description of Location:
Sketch the plan of the structure; indicate out-buildings and relationships to street; place X at main entrance, show porches, lightly shade one-story elements

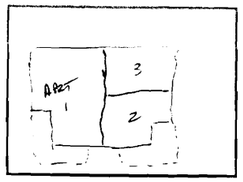

9. (N.A.)
10. Site ( ) Building (X) Structure ( ) Object ( )
11. (N.A.)
12. (N.A.)
13. Part of Proposed District ? yes( ) no( )
14. (N.A.)
15. Name of Proposed District _Joplin_Downtown___

16. Thematic Catagory - Commercial ( ) Railroad ( )
Mining ( ) Other ( ) RESIDENT
17. Date of Construction 1905 - 1910 ABOUT
Period of Construction _(N.A.)_____
Cost of Construction _____
18. Overall Architectural Aspect:
Style _(N.A.)_____
- Is this type of structure common in the area now ?
yes(X) no( )
- Was this type of structure common in the area in the past? yes(X) no( )
19. Architect or Designer _____
20. Contractor/Builder _____
21. Original Use DUPLEX APARTMENTS
Subsequent Use same
22. Present Use - First Floor_____
Other Floors _____
23. Present Ownership - Public ( ) Private ( )
24. Original Owner _____
Present Owner MARGARET OWEN
Address/Phone 624-8029
25. Accessibility - Open to Public yes( ) no(X)
Restricted yes(X) no( )
26. Local Contact Person or Organization :
_____ Phone:_____
27. (N.A.)

28. Number of Stories - 1( ) 2(X) 3( ) 4( ) _____
29. Basement - Full ( ) Crawl Space ( ) Partial ( )
None (X)

30. Foundation - 3/0 CDS

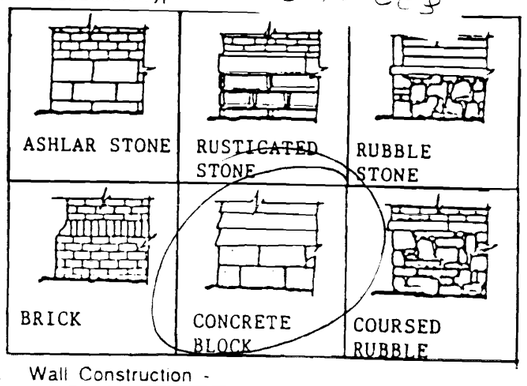

31. Wall Construction -

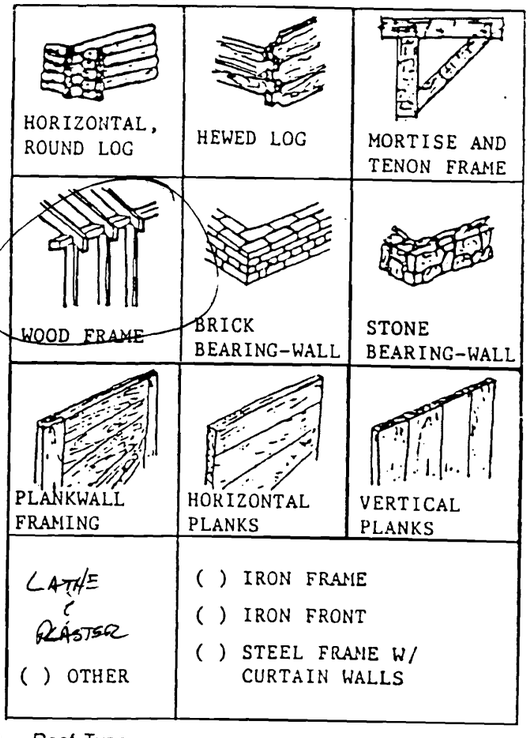

32. Roof Type -

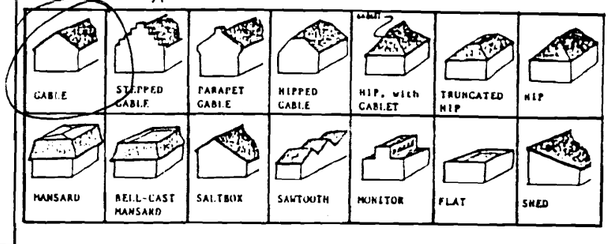

Roof Trim -

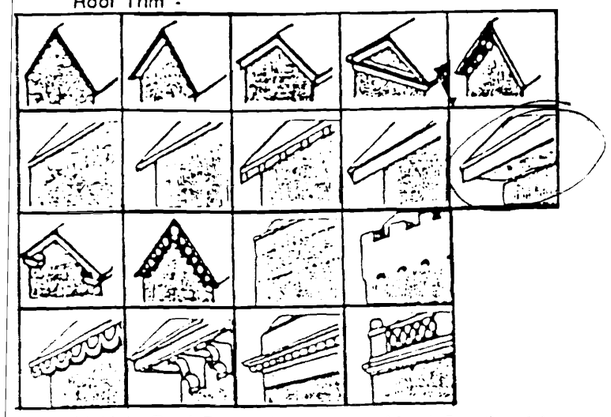

Multiple Roof Forms-Towers ( ) Metal Cresting ( )
Cupola ( ) Finials ( )
Other ( ) _____

Chimney - Straddle Ridge ( ) Center ( )
Front Slope ( ) Side ( )
Side Slope ( ) Back Slope ( )
Interior (X) Exterior ( )

33. Number of Bays - Front 2 Side 1
34. Wall Treatment:

Stone



Stone Treatment

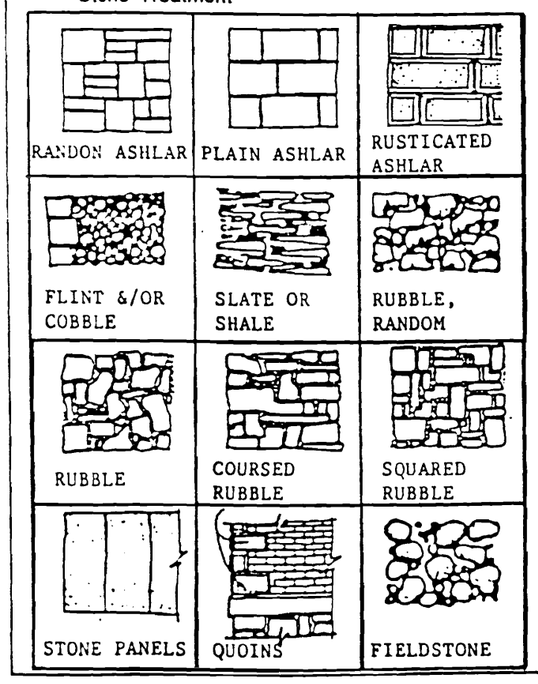

Brick Patterns - Color _____

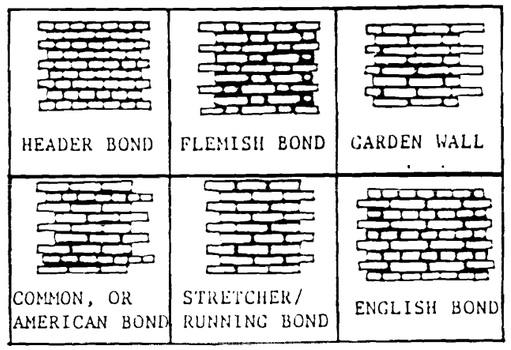

Concrete



Metal

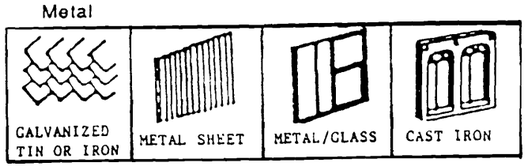

Composition Tile

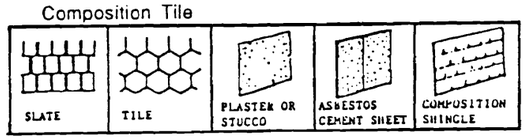

Wood - Painted Color _____

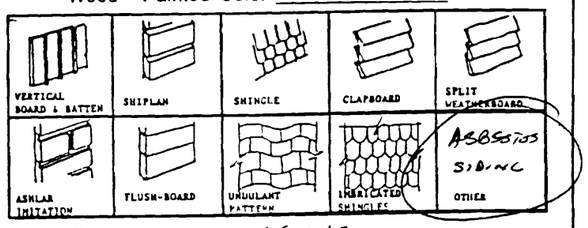

Dormers: NONE
Hipped( ) Decorated( ) Facade( ) Sides( ) Rear( )

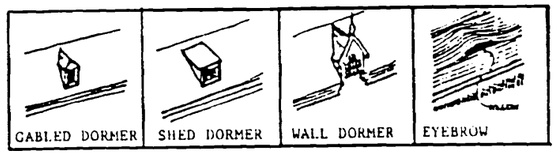

Windows - Painted Color _____

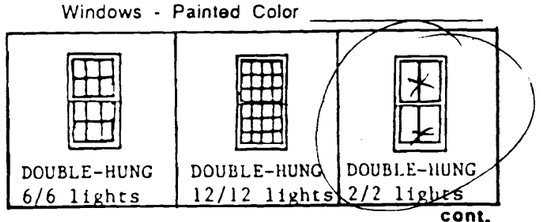

cont.



Surrounds - Plain (X) Decorated ( ) Arch ( )
Pediment ( ) Shaped Lintel ( )
Placement - Regular (X) Irregular ( )
Projecting Bays or Oriels ( )
Stained Glass yes( ) no(X)
Modern Storm Windows yes(X) no( )

Doors:
Straight (X) Arched ( ) ~~Paneled~~ Decorated (X)
Modern Storm Doors yes(X) no( )
Typical Storefront yes( ) no( )
Unusual Treatment _____

Window and Door Treatments

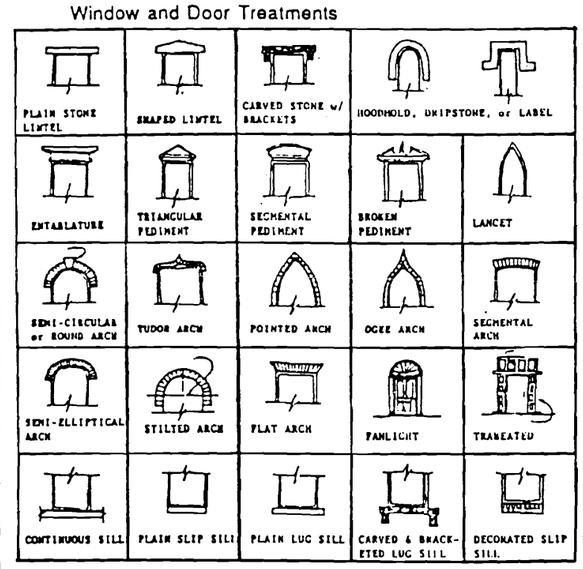

Building Form Treatments

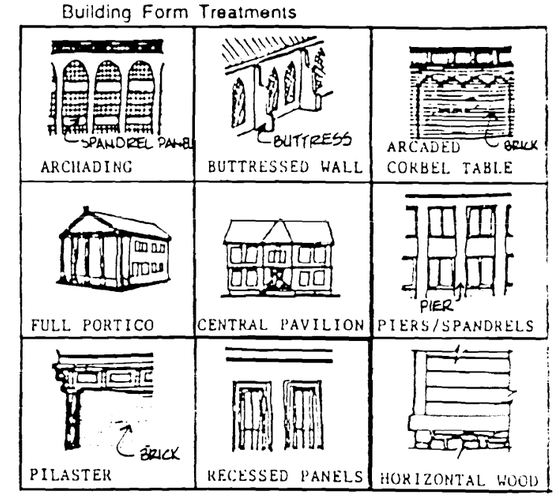

Miscellaneous

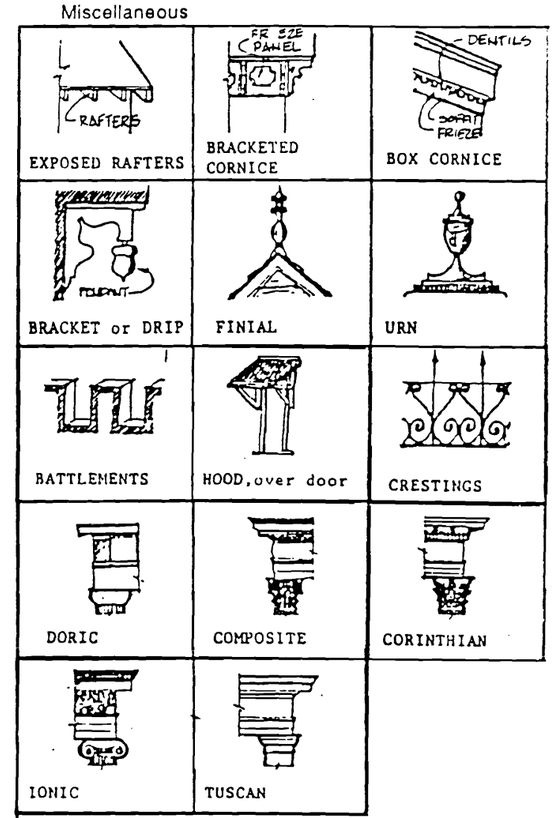

Other Exterior Detailing -Decorative Panels ( )
Balconies ( ) Quoins ( )
Date Stone ( ) Porch (X)
String or Belt Course ( )

- Where were the materials used for construction obtained: (i.e. Local brick-yards, quarries, out-of-state suppliers, etc.)

_____

_____

MISSOURI OFFICE OF HISTORIC PRESERVATION
ARCHITECTURAL/HISTORIC INVENTORY SURVEY FORM

1. NO. 238

2. COUNTY JASPER

3. LOCATION OF NEGATIVES POST ART MEMORIAL LIB.

4. PRESENT LOCAL NAME(S) OR DESIGNATION(S)
RESIDENCE

5. OTHER NAME(S)

6. SPECIFIC LEGAL LOCATION
TOWNSHIP ___ RANGE ___ SECTION ___
IF CITY OR TOWN, STREET ADDRESS
832 PENNSYLVANIA

7. CITY OR TOWN IF RURAL, VICINITY
JOPLIN

8. DESCRIPTION OF LOCATION

9. COORDINATES UTM
LAT
LONG

10. SITE( ) STRUCTURE( )
BUILDING(X) OBJECT( )

11. ON NATIONAL REGISTER YES( ) NO (X)

12. IS IT ELIGIBLE YES(X) NO( )

13. PART OF ESTAB. DISTRICT YES( ) NO(X)

14. DISTRICT POTENTIAL YES(X) NO( )

15. NAME OF ESTABLISHED DISTRICT

16. THEMATIC CATEGORY
HOUSING

17. DATE(S) OR PERIOD
1900-05 (?)

18. STYLE OR DESIGN
VERNACULAR

19. ARCHITECT OR ENGINEER

20. CONTRACTOR OR BUILDER

21. ORIGINAL USE, IF APPARENT
RESIDENCE

22. PRESENT USE
RESIDENCE

23. OWNERSHIP PUBLIC ( ) PRIVATE (X)

24. OWNER'S NAME AND ADDRESS IF KNOWN
THELMA SHORT

25. OPEN TO PUBLIC YES( ) NO (X)

26. LOCAL CONTACT PERSON OR ORGANIZATION
BRADLEY STEVENS CO.
SHIRLEY HULL 623-6143

27. OTHER SURVEY IN WHICH INCLUDED
NONE

28. NO.OF STORIES 2

29. BASEMENT FULL YES(X) NO ( )

30. FOUNDATION MATERIAL
RUSTICATED STONE

31. WALL CONSTRUCTION
WOOD FRAME

32. ROOF TYPE & MATERIAL
HIP/GABLE

33. NO. OF BAYS
FRONT SIDE

34. WALL TREATMENT

35. PLAN SHAPE RECTANGLE

36. CHANGES (EXPLAIN IN NO.42) ADDITION( ) ALTERED ( ) MOVED ( )

37. CONDITION
INTERIOR
EXTERIOR

38. PRESERVATION UNDERWAY YES( ) NO(X)

39. ENDANGERED BY WHAT YES ( ) NO(X)

40. VISIBLE FROM PUBLIC ROAD YES(X) NO( )

41. DISTANCE FROM AND FRONTAGE ON ROAD
25/100

42. FURTHER DESCRIPTION OF IMPORTANT FEATURES

43. HISTORY AND SIGNIFICANCE

44. DESCRIPTION OF ENVIRONMENT AND OUTBUILDINGS
BRICK GARAGE

45. SOURCES OF INFORMATION

46. PREPARED BY
LAURA J. DERRICK

47. ORGANIZATION
BCCW/CASEY A/E

48. DATE
12/15/87

49. REVISION DATE(S)

RETURN THIS FORM WHEN COMPLETED TO: OFFICE OF HISTORIC PRESERVATION
P.O. BOX 176
JEFFERSON CITY, MISSOURI 65102

IF ADDITIONAL SPACE IS NEEDED, ATTACH SEPARATE SHEET(S) TO THIS FORM

35. Plan Shape

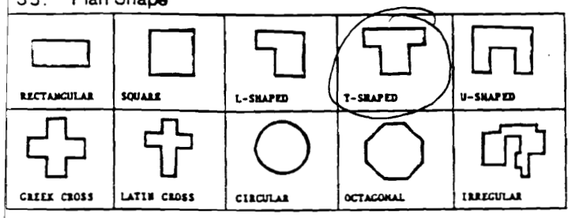

36. Changes - Addition _____
Alteration _____
Moved _____

37. Apparent Condition - Exterior: ( )Excellent
(X)Good
( )Fair
( )Deteriorated
( )Ruins
( )No Visible Remains
Interior: ( ) Excellent
( )Good
( )Fair ?
( )Deteriorated
( )Ruins
( )No Visible Remains

38. Rennovation Underway yes( ) no(X)
Preservation Underway yes( ) no(X)
Future Plans for Property IS FOR SALE

39. Endangered yes(X) no( ) By What ? POSSIBLE APARTMENTS

40. (N.A.)

41. Distance From Road 25' Frontage on Road 100'

42. Further Description of Important Features:
DID NOT SEE INTERIOR

43. Is this property associated with persons, events, development, movements, etc., significant to the history of the community, state, or nation ?
Briefly Explain: see note 2

44. Description of Environment and Outbuildings:
Is property integrally associated with any vistas, parks, landscapes ? yes(X) no( ) If yes, explain: YARD IS LANDSCAPED

Environment - (X)Densely Built UP
( )Scattered Development
( )Open Land

Surrounding Buildings - (X)Similar Period
( )Later Period ( )Earlier Period
( )Institutional ( )Commercial
( )Industrial (X)Residential
( )Other _____

Property is prominent within environment - yes( ) no(X)

45. Documentation:
Indicate what legal records, county histories, maps, etc., were used to document facts about the property:
( )Court Records (chain of title ro abstract, etc.)
( )County Histories
( )Old Photographs - Location _____
Approx. Date _____
(X)Newspaper Clippings - Location _____
Date _____
(X)City Directories - Location _____
(X)Maps (plats, atlases) - Location _____
( )Other _____

46. Prepared By: D. MILLER Phone: _____

47. Organization: _____

48. Date 11/23/87

49. Date of Revision _____

Any Other Comments or Observations:

GARAGE IS BRICK WITH ARCHED WINDOWS (note 3)

1) Paul Harney is listed at this address from 1895 up thru 1928, when he died. The house shown on 1900 & earlier maps don't match up with that on 1906 + later. So I can't tell if this house was built between 1900+05, or if the house built before 1895 was added on to + remodeled.

2) Harney was an important pioneer citizen. Born in Berlin. He served in civil war + came to Joplin in 1888 to invest in mining boom. Operated very profitable Joplin Hardware Co. + was vice pres. of Conqueror Trust. One of major contributors to Scottish Rite Cathedral fund (building)

3) The brick garage seems to have been storage for the hardware store.

L.S.

JP-AS-003-173

JOPLIN HISTORIC SURVEY - INVENTORY SHEET

1. Inventory Number __(N.A.) 235
2. County __Jasper____
3. (N.A.)
4. Present Local Name(s) or Designation(s): house
5. Other Historic Name(s) or Event(s): _____

6. Specific Location - Street Address: 832 PENN (830 PENN)
7. City __Joplin_____ State __Missouri_____
8. Description of Location: Sketch the plan of the structure; indicate out-buildings and relationships to street; place X at main entrance, show porches, lightly shade one-story elements

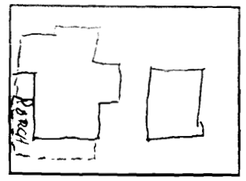

9. (N.A.)
10. Site ( ) Building (X) Structure ( ) Object ( )
11. (N.A.)
12. (N.A.)
13. Part of Proposed District ? yes(X) no( )
14. (N.A.)
15. Name of Proposed District __Joplin_Downtown___

16. Thematic Catagory - Commercial ( ) Railroad ( ) RES. Mining ( ) Other ( ) HOUSE
17. Date of Construction 1900-05 ? possibly earlier. Period of Construction __(N.A.)_____ (see note 1) Cost of Construction _____
18. Overall Architectural Aspect:
Style __(N.A.)_____
- Is this type of structure common in the area now ? yes(X) no( )
- Was this type of structure common in the area in the past? yes(X) no( )
19. Architect or Designer _____
20. Contractor/Builder _____
21. Original Use RESIDENCE
Subsequent Use _____
22. Present Use - First Floor RESIDENCE
Other Floors RENTED
23. Present Ownership - Public ( ) Private (X)
24. Original Owner Paul Harney
Present Owner THELMA SHORT
Address/Phone _____
25. Accessibility - Open to Public yes( ) no(X)
Restricted yes(X) no( )
26. Local Contact Person or Organization :
BRADY STEVENS CO. Phone: 623-6143
27. (N.A.) (SHIRLEY HULL)

28. Number of Stories - 1( ) 2(X) 3( ) 4( ) _____
29. Basement - Full (X) Crawl Space ( ) Partial ( ) None ( )

30. Foundation Type -

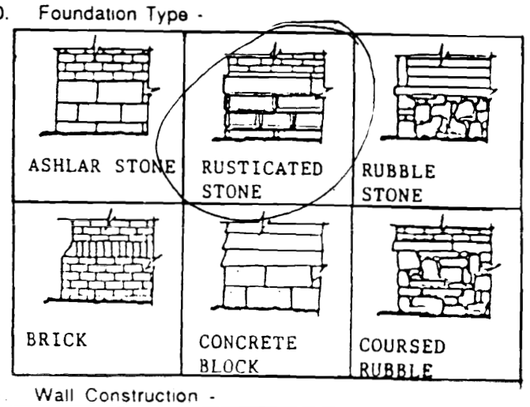

31. Wall Construction -

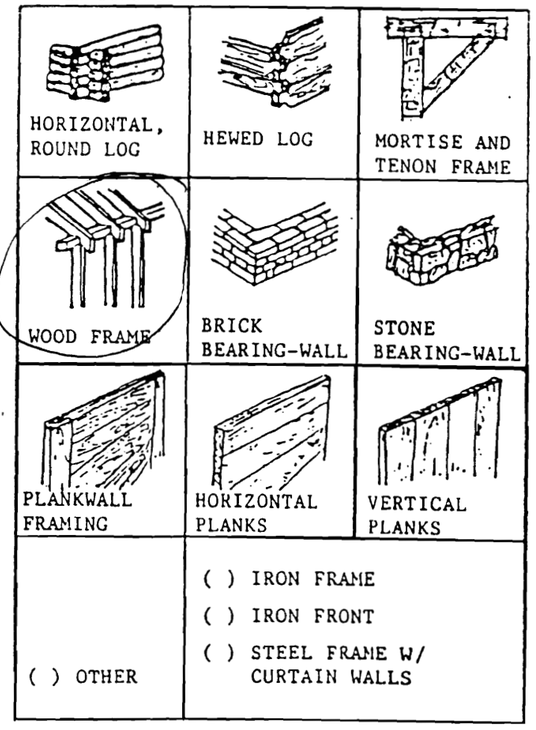

32. Roof Type -

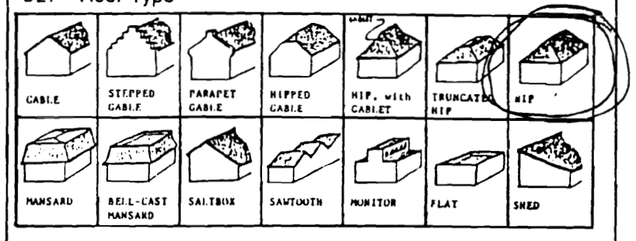

HOUSE FOR SALE
NO ONE AT HOME

Roof Trim -



Multiple Roof Forms-Towers ( ) Metal Cresting ( )
Cupola ( ) Finials ( )
Other ( ) Dormers

Chimney - Straddle Ridge ( ) Center (X)
Front Slope ( ) Side ( )
Side Slope ( ) Back Slope ( )
Interior (X) Exterior ( )

33. Number of Bays - Front 1 Side 1

34. Wall Treatment:

Stone BORDER WALL AROUND PROPERTY

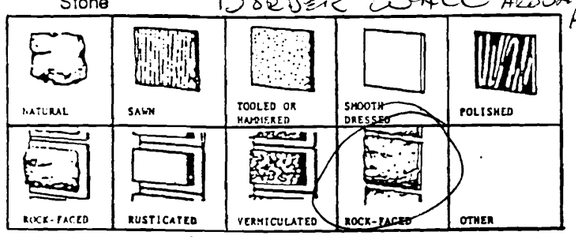

Stone Treatment

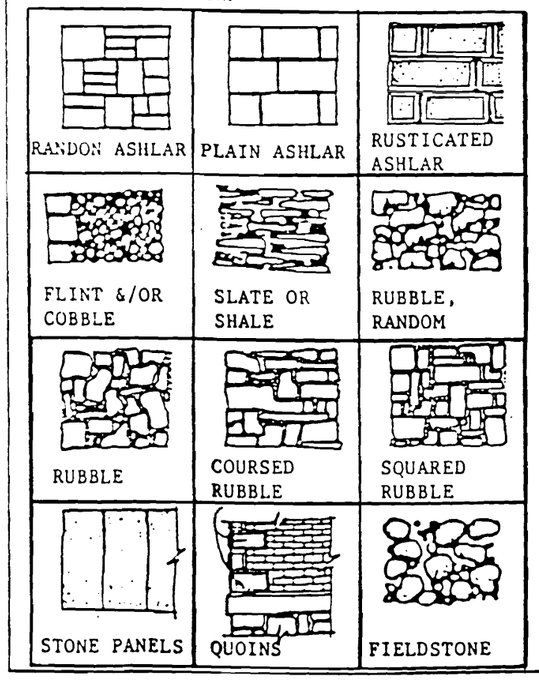

Brick Patterns - Color _____

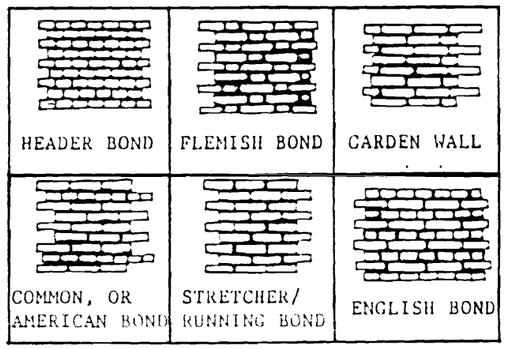

Concrete

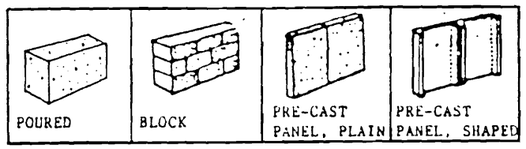

Metal

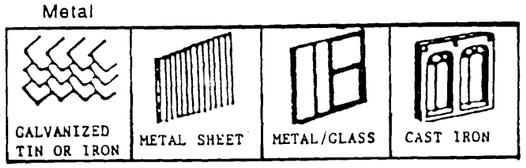

Composition Tile

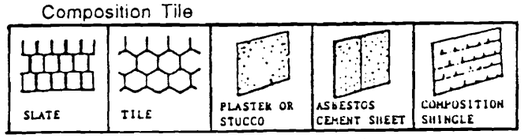

Wood - Painted Color VINYL SIDING

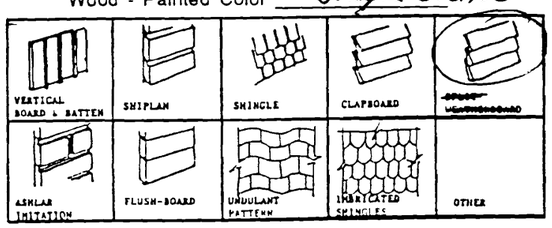

Dormers:
Hipped (X) Decorated (X) Facade (X) Sides (X) Rear( )

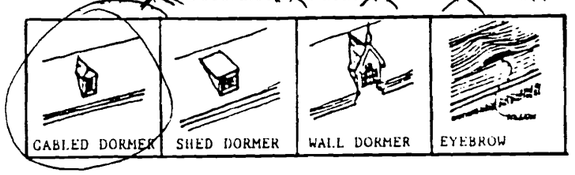

Windows - Painted Color _____

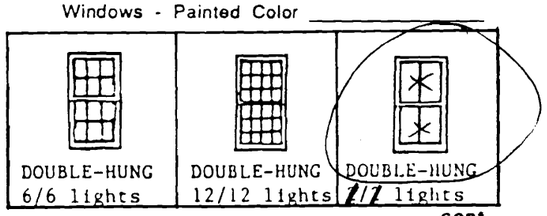

cont.

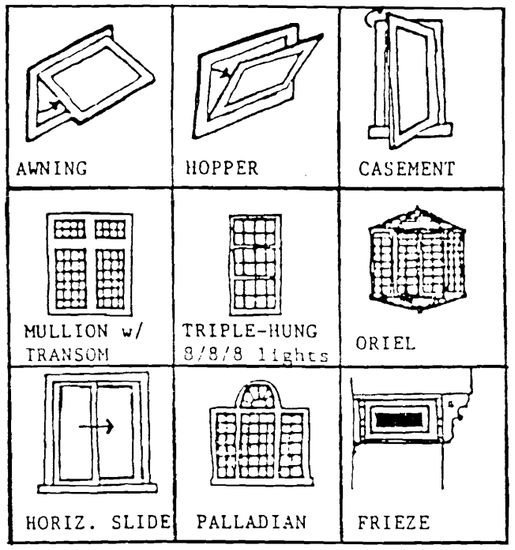

Surrounds - Plain (X) Decorated ( ) Arch ( )
Pediment ( ) Shaped Lintel ( )
Placement - Regular ( ) Irregular (X)
Projecting Bays or Oriels ( )
Stained Glass yes( ) no(X)
Modern Storm Windows yes(X) no( )

Doors:
Straight (X) Arched ( ) Plain ( ) Decorated (X) PANELED
Modern Storm Doors yes(X) no( )
Typical Storefront yes( ) no( )
Unusual Treatment _____

Window and Door Treatments COVERED

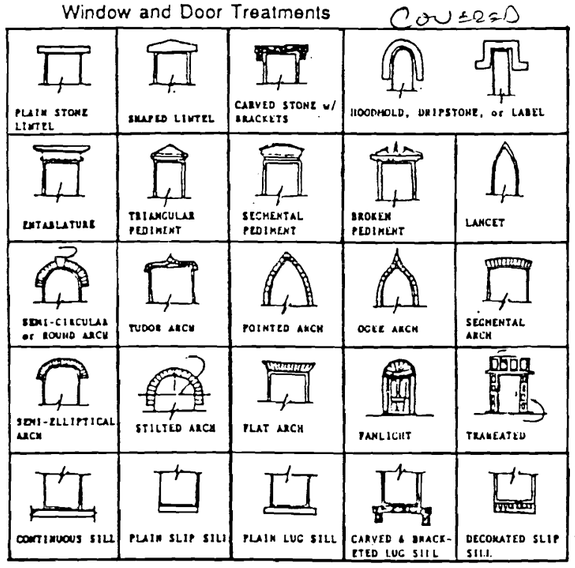

HAS VINYL SIDING

Building Form Treatments

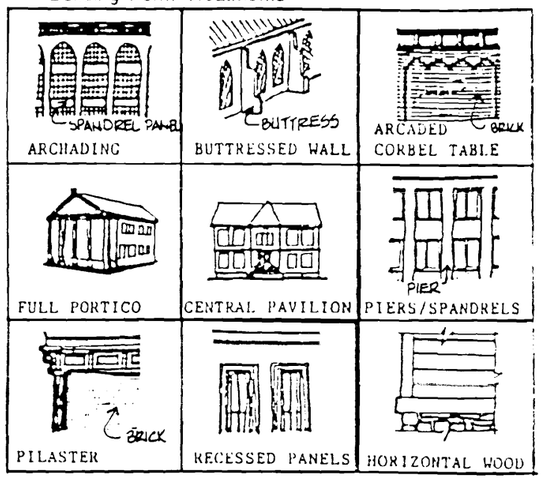

Miscellaneous

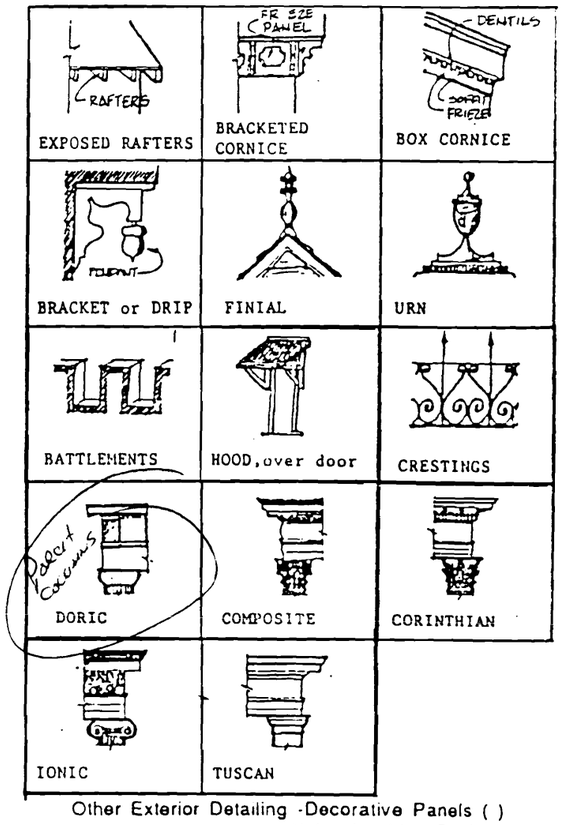

Other Exterior Detailing -Decorative Panels ( )
Balconies ( ) Quoins ( )
Date Stone ( ) Porch (X)
String or Belt Course ( ) ?

- Where were the materials used for construction obtained: (i.e. Local brick-yards, quarries, out-of-state suppliers, etc.)

_____

_____

JP-HS-01-441

MISSOURI OFFICE OF HISTORIC PRESERVATION
ARCHITECTURAL/HISTORIC INVENTORY SURVEY FORM

1. NO. 240
2. COUNTY JASPER
3. LOCATION OF NEGATIVES POST ART MEMORIAL LIB.
4. PRESENT LOCAL NAME(S) OR DESIGNATION(S) RESIDENCE
5. OTHER NAME(S)
6. SPECIFIC LEGAL LOCATION TOWNSHIP___ RANGE___ SECTION___ IF CITY OR TOWN, STREET ADDRESS 904 PENNSYLVANIA
7. CITY OR TOWN JOPLIN IF RURAL, VICINITY
8. DESCRIPTION OF LOCATION
9. COORDINATES UTM LAT LONG
10. SITE( ) STRUCTURE( ) BUILDING(X) OBJECT( )
11. ON NATIONAL REGISTER YES( ) NO (X)
12. IS IT ELIGIBLE YES(X) NO( )
13. PART OF ESTAB. DISTRICT YES( ) NO(X)
14. DISTRICT POTENTIAL YES(X) NO( )
15. NAME OF ESTABLISHED DISTRICT
16. THEMATIC CATEGORY HOUSING
17. DATE(S) OR PERIOD CA. 1903
18. STYLE OR DESIGN VERNACULAR
19. ARCHITECT OR ENGINEER
20. CONTRACTOR OR BUILDER
21. ORIGINAL USE, IF APPARENT RESIDENCE
22. PRESENT USE RESIDENCE
23. OWNERSHIP PUBLIC ( ) PRIVATE (X)
24. OWNER'S NAME AND ADDRESS IF KNOWN
25. OPEN TO PUBLIC YES( ) NO (X)
26. LOCAL CONTACT PERSON OR ORGANIZATION
27. OTHER SURVEY IN WHICH INCLUDED
28. NO.OF STORIES 2
29. BASEMENT YES( ) NO (X)
30. FOUNDATION MATERIAL STONE
31. WALL CONSTRUCTION WOOD FRAME
32. ROOF TYPE & MATERIAL GABLE
33. NO. OF BAYS FRONT SIDE
34. WALL TREATMENT ASBESTOS SIDING
35. PLAN SHAPE IRREGULAR
36. CHANGES (EXPLAIN IN NO.42) ADDITION( ) ALTERED ( ) MOVED ( )
37. CONDITION INTERIOR DETERIORATED EXTERIOR DETERIORATED
38. PRESERVATION UNDERWAY YES( ) NO(X)
39. ENDANGERED BY WHAT NEGLECT YES (X) NO( )
40. VISIBLE FROM PUBLIC ROAD YES(X) NO( )
41. DISTANCE FROM AND FRONTAGE ON ROAD 20/40
42. FURTHER DESCRIPTION OF IMPORTANT FEATURES
43. HISTORY AND SIGNIFICANCE
44. DESCRIPTION OF ENVIRONMENT AND OUTBUILDINGS
45. SOURCES OF INFORMATION
46. PREPARED BY LAURA J. DERRICK
47. ORGANIZATION BCCW/CASEY A/E
48. DATE 12/15/87
49. REVISION DATE(S)

RETURN THIS FORM WHEN COMPLETED TO: OFFICE OF HISTORIC PRESERVATION P.O. BOX 176 JEFFERSON CITY, MISSOURI 65102

IF ADDITIONAL SPACE IS NEEDED, ATTACH SEPARATE SHEET(S) TO THIS FORM

35. Plan Shape

RECTANGULAR	SQUARE	L-SHAPED	T-SHAPED	U-SHAPED
GREEK CROSS	LATIN CROSS	CIRCULAR	OCTAGONAL	IRREGULAR

36. Changes - Addition _____
Alteration _____
Moved _____

37. Apparent Condition - Exterior: ( )Excellent
( )Good
( )Fair
(X)Deteriorated
( )Ruins
( )No Visible Remains
Interior: ( ) Excellent
( )Good
(X)Fair
( )Deteriorated
( )Ruins
( )No Visible Remains

38. Rennovation Underway yes( ) no(X)
Preservation Underway yes( ) no( )
Future Plans for Property _____

39. Endangered yes(X) no( ) By What ? neglect

40. (N.A.)
41. Distance From Road 20 Frontage on Road 40

42. Further Description of Important Features:

43. Is this property associated with persons, events, development, movements, etc., significant to the history of the community, state, or nation ?
Briefly Explain: _____

44. Description of Environment and Outbuildings:
Is property integrally associated with any vistas, parks, landscapes ? yes( ) no(X) If yes, explain: _____

Environment - ( )Densely Built UP
(X)Scattered Development
(X)Open Land
Surrounding Buildings - (X)Similar Period
( )Later Period ( )Earlier Period
( )Institutional ( )Commercial
( )Industrial ( )Residential
( )Other _____
Property is prominent within environment - yes( ) no( )

45. Documentation:
Indicate what legal records, county histories, maps, etc., were used to document facts about the property:
( )Court Records (chain of title ro abstract, etc.)
( )County Histories
( )Old Photographs - Location _____
Approx. Date _____
( )Newspaper Clippings - Location _____
Date _____
(X)City Directories - Location _____
(X)Maps (plats, atlases) - Location _____
( )Other _____

46. Prepared By: _____ Phone: _____
47. Organization: _____
48. Date _____
49. Date of Revision _____

Any Other Comments or Observations:

240 JP-AS-003-174

JOPLIN HISTORIC SURVEY - INVENTORY SHEET

1. Inventory Number (N.A.)
2. County Jasper
3. (N.A.)
4. Present Local Name(s) or Designation(s): house (probably apartments)
5. Other Historic Name(s) or Event(s): _____

6. Specific Location - Street Address: [illegible]
7. City Joplin State Missouri
8. Description of Location: Sketch the plan of the structure; indicate out-buildings and relationships to street; place X at main entrance, show porches, lightly shade one-story elements

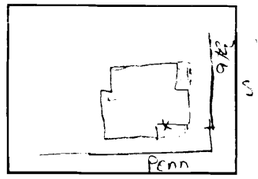

9. (N.A.)
10. Site ( ) Building ( ) Structure (X) Object ( )
11. (N.A.)
12. (N.A.)
13. Part of Proposed District ? yes(X) no( )
14. (N.A.)
15. Name of Proposed District Joplin_Downtown

16. Thematic Catagory - Commercial ( ) Railroad ( )
Mining ( ) Other (X) house
17. Date of Construction ca. 1903 (perhaps as early as 1890, if this is the same house with additions)
Period of Construction (N.A.)
Cost of Construction _____
18. Overall Architectural Aspect:
Style (N.A.)
- Is this type of structure common in the area now ? yes( ) no( )
- Was this type of structure common in the area in the past? yes( ) no( )
19. Architect or Designer _____
20. Contractor/Builder _____
21. Original Use Residence
Subsequent Use "
22. Present Use - First Floor "
Other Floors _____
23. Present Ownership - Public ( ) Private (X)
24. Original Owner _____
Present Owner _____
Address/Phone _____
25. Accessibility - Open to Public yes( ) no(X)
Restricted yes( ) no( )
26. Local Contact Person or Organization :
_____ Phone: _____
27. (N.A.)

28. Number of Stories - 1( ) 2(X) 3( ) 4( ) _____
29. Basement - Full ( ) Crawl Space ( ) Partial ( )
None (X)

30. Foundation Type -

ASHLAR STONE	RUSTICATED STONE	RUBBLE STONE
BRICK	CONCRETE BLOCK	COURSED RUBBLE

31. Wall Construction -

HORIZONTAL, ROUND LOG	HEWED LOG	MORTISE AND TENON FRAME
WOOD FRAME	BRICK BEARING-WALL	STONE BEARING-WALL
PLANKWALL FRAMING	HORIZONTAL PLANKS	VERTICAL PLANKS
( ) OTHER	( ) IRON FRAME ( ) IRON FRONT ( ) STEEL FRAME W/ CURTAIN WALLS	

32. Roof Type -

GABLE	STEPPED GABLE	PARAPET GABLE	HIPPED GABLE	HIP, with GABLET	TRUNCATED HIP	HIP
MANSARD	BELL-CAST MANSARD	SALTBOX	SAWTOOTH	MONITOR	FLAT	SHED

steep pitched central gable

Roof Trim -



Multiple Roof Forms-Towers ( ) Metal Cresting ( )
Cupola ( ) Finials ( )
Other ( ) _____

Chimney - Straddle Ridge ( ) Center ( )
Front Slope ( ) Side ( )
Side Slope ( ) Back Slope ( )
Interior ( ) Exterior ( )

33. Number of Bays - Front _____ Side _____
34. Wall Treatment:

Stone N/A



Stone Treatment

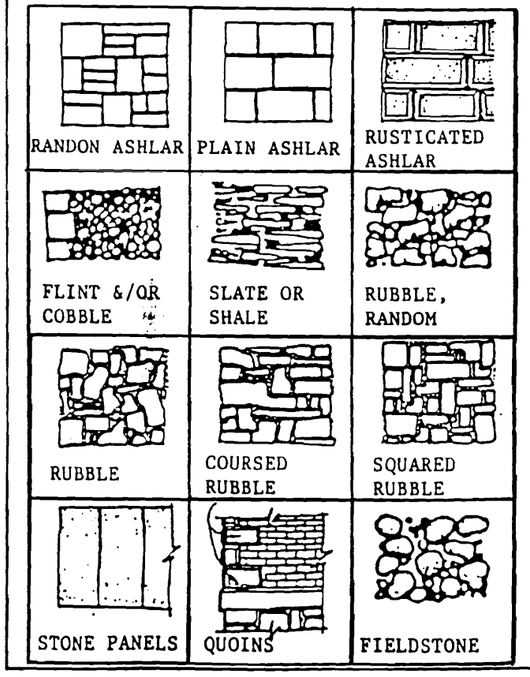

Brick Patterns - Color N/A

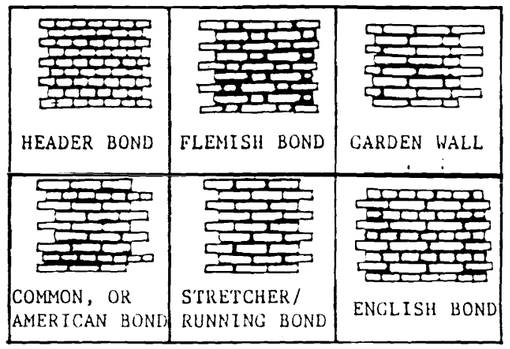

Concrete

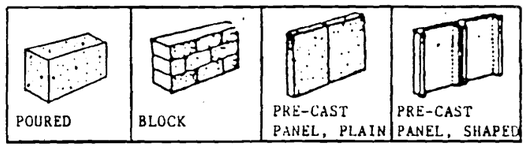

Metal

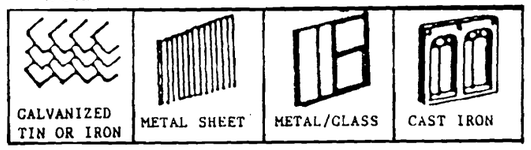

Composition Tile

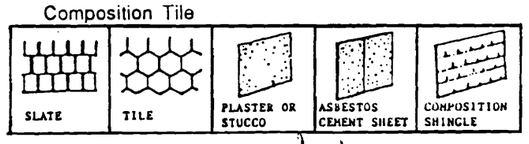

Wood - Painted Color white

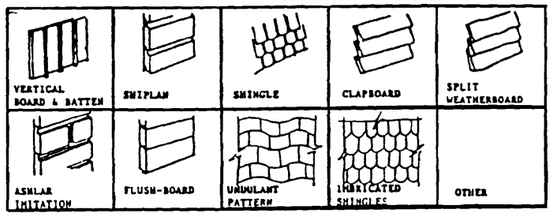

Dormers: N/A
Hipped( ) Decorated( ) Facade( ) Sides( ) Rear( )



Windows - Painted Color _____

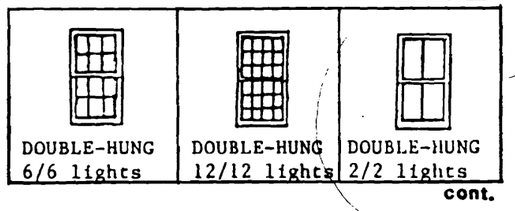

cont.

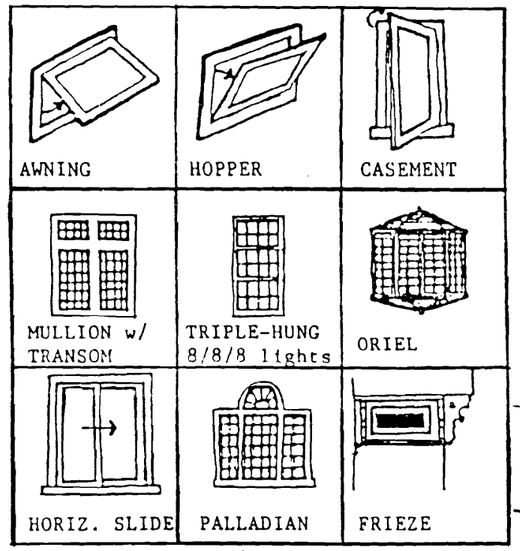

Surrounds - Plain (X) Decorated ( ) Arch ( )
Pediment ( ) Shaped Lintel ( )
Placement - Regular (X) Irregular ( )
Projecting Bays or Oriels ( )
Stained Glass yes( ) no(X)
Modern Storm Windows yes( ) no( )

Doors:
Straight (X) Arched ( ) Plain ( ) Decorated ( )
Modern Storm Doors yes( ) no( )
Typical Storefront yes( ) no( )
Unusual Treatment _____

Window and Door Treatments



Building Form Treatments

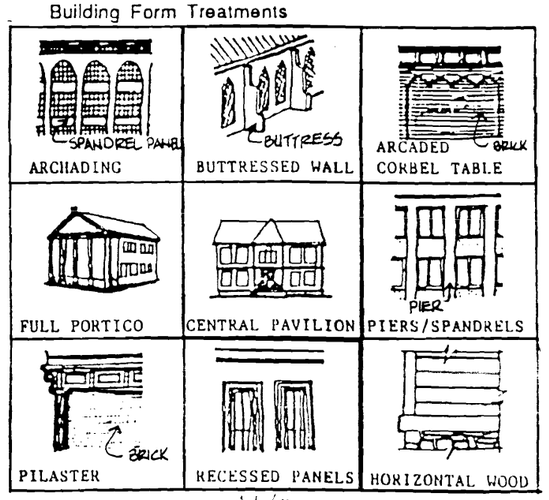

Miscellaneous N/A

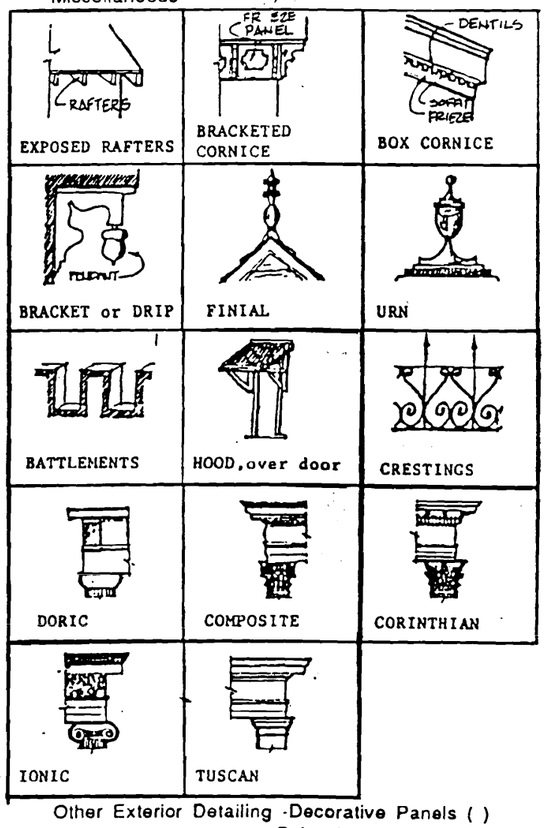

Other Exterior Detailing -Decorative Panels ( )
Balconies ( ) Quoins ( )
Date Stone ( ) Porch ( )
String or Belt Course ( )

- Where were the materials used for construction obtained: (i.e. Local brick-yards, quarries, out-of-state suppliers, etc.)

_____

_____

JP-AS-003-45

MISSOURI OFFICE OF HISTORIC PRESERVATION
ARCHITECTURAL/HISTORIC INVENTORY SURVEY FORM

1. NO. 241
2. COUNTY JASPER
3. LOCATION OF NEGATIVES POST ART MEMORIAL LIB.
4. PRESENT LOCAL NAME(S) OR DESIGNATION(S) RESIDENCE
5. OTHER NAME(S)
6. SPECIFIC LEGAL LOCATION TOWNSHIP ___ RANGE ___ SECTION ___ IF CITY OR TOWN, STREET ADDRESS 910 PENNSYLVANIA
7. CITY OR TOWN JOPLIN IF RURAL, VICINITY
8. DESCRIPTION OF LOCATION
9. COORDINATES UTM LAT LONG
10. SITE( ) STRUCTURE( ) BUILDING(X) OBJECT( )
11. ON NATIONAL REGISTER YES( ) NO (X)
12. IS IT ELIGIBLE YES(X) NO( )
13. PART OF ESTAB. DISTRICT YES( ) NO(X)
14. DISTRICT POTENTIAL YES(X) NO( )
15. NAME OF ESTABLISHED DISTRICT
16. THEMATIC CATEGORY HOUSING
17. DATE(S) OR PERIOD 1906-1920
18. STYLE OR DESIGN VERNACULAR
19. ARCHITECT OR ENGINEER
20. CONTRACTOR OR BUILDER
21. ORIGINAL USE, IF APPARENT RESIDENCE
22. PRESENT USE RESIDENCE
23. OWNERSHIP PUBLIC ( ) PRIVATE (X)
24. OWNER'S NAME AND ADDRESS IF KNOWN
25. OPEN TO PUBLIC YES( ) NO (X)
26. LOCAL CONTACT PERSON OR ORGANIZATION
27. OTHER SURVEY IN WHICH INCLUDED
28. NO.OF STORIES 1
29. BASEMENT CRAWL SPACE YES(X) NO ( )
30. FOUNDATION MATERIAL STONE
31. WALL CONSTRUCTION WOOD FRAME
32. ROOF TYPE & MATERIAL HIP
33. NO. OF BAYS FRONT SIDE
34. WALL TREATMENT CLAPBOARD SIDING
35. PLAN SHAPE SQUARE
36. CHANGES (EXPLAIN IN NO.42) ADDITION( ) ALTERED ( ) MOVED ( )
37. CONDITION INTERIOR EXTERIOR FAIR
38. PRESERVATION UNDERWAY YES( ) NO(X)
39. ENDANGERED BY WHAT YES ( ) NO(X)
40. VISIBLE FROM PUBLIC ROAD YES(X) NO( )
41. DISTANCE FROM AND FRONTAGE ON ROAD 20/20
42. FURTHER DESCRIPTION OF IMPORTANT FEATURES
43. HISTORY AND SIGNIFICANCE
44. DESCRIPTION OF ENVIRONMENT AND OUTBUILDINGS
45. SOURCES OF INFORMATION
46. PREPARED BY LAURA J. DERRICK
47. ORGANIZATION BCCW/CASEY A/E

RETURN THIS FORM WHEN COMPLETED TO: OFFICE OF HISTORIC PRESERVATION P.O. BOX 176 JEFFERSON CITY, MISSOURI 65102

IF ADDITIONAL SPACE IS NEEDED, ATTACH SEPARATE SHEET(S) TO THIS FORM

48. DATE 12/15/87
49. REVISION DATE(S)

35. Plan Shape

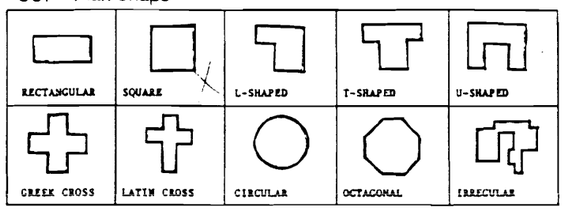

36. Changes - Addition _____
Alteration _____
Moved _____

37. Apparent Condition - Exterior: ( )Excellent
( )Good
(✓)Fair
( )Deteriorated
( )Ruins
( )No Visible Remains

Interior: ( ) Excellent
( )Good
( )Fair
( )Deteriorated
( )Ruins
( )No Visible Remains

38. Rennovation Underway yes( ) no(✓)
Preservation Underway yes( ) no(✓)
Future Plans for Property _____

39. Endangered yes( ) no( ) By What ? _____

40. (N.A.)
41. Distance From Road 20 Frontage on Road 20

42. Further Description of Important Features:

43. Is this property associated with persons, events, development, movements, etc., significant to the history of the community, state, or nation ?
Briefly Explain: _____

44. Description of Environment and Outbuildings:
Is property integrally associated with any vistas, parks, landscapes ? yes( ) no(✓) If yes, explain: _____

Environment - ( )Densely Built UP
(✓)Scattered Development
( )Open Land

Surrounding Buildings - (✓)Similar Period
( )Later Period ( )Earlier Period
(✓)Institutional (✓)Commercial
( )Industrial (✓)Residential
( )Other _____

Property is prominent within environment - yes( ) no(✓)

45. Documentation:
Indicate what legal records, county histories, maps, etc., were used to document facts about the property:
( )Court Records (chain of title ro abstract, etc.)
( )County Histories
( )Old Photographs - Location _____
Approx. Date _____
( )Newspaper Clippings - Location _____
Date _____
(✓)City Directories - Location _____
(✓)Maps (plats, atlases) - Location _____
( )Other _____
46. Prepared By: _____ Phone: _____
47. Organization: _____
48. Date _____
49. Date of Revision _____

Any Other Comments or Observations:

JP-AS-003-175

JOPLIN HISTORIC SURVEY - INVENTORY SHEET

1. Inventory Number 180 (N.A.)
2. County Jasper
3. (N.A.)
4. Present Local Name(s) or Designation(s): _____
5. Other Historic Name(s) or Event(s): _____

6. Specific Location - Street Address: _____
7. City Joplin State Missouri
8. Description of Location: Sketch the plan of the structure; indicate out-buildings and relationships to street; place X at main entrance, show porches, lightly shade one-story elements



9. (N.A.)
10. Site ( ) Building (✓) Structure ( ) Object ( )
11. (N.A.)
12. (N.A.)
13. Part of Proposed District ? yes(✓) no( )
14. (N.A.)
15. Name of Proposed District Joplin Downtown

16. Thematic Catagory - Commercial ( ) Railroad ( )
Mining ( ) Other (✓) Residence
17. Date of Construction between 1900-1920
Period of Construction (N.A.)
Cost of Construction _____
18. Overall Architectural Aspect:
Style (N.A.)
- Is this type of structure common in the area now ? yes(✓) no( )
- Was this type of structure common in the area in the past? yes( ) no( )
19. Architect or Designer _____
20. Contractor/Builder _____
21. Original Use Residence
Subsequent Use _____
22. Present Use - First Floor _____
Other Floors _____
23. Present Ownership - Public ( ) Private (✓)
24. Original Owner _____
Present Owner _____
Address/Phone _____
25. Accessibility - Open to Public yes( ) no(✓)
Restricted yes( ) no( )
26. Local Contact Person or Organization :
_____ Phone: _____
27. (N.A.)

28. Number of Stories - 1(✓) 2( ) 3( ) 4( ) _____
29. Basement - Full ( ) Crawl Space (✓) Partial ( )
None ( )

30. Foundation Type -

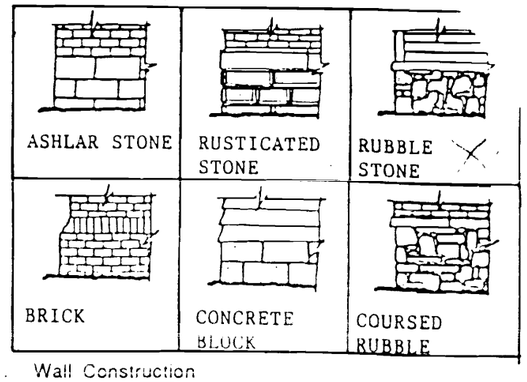

31. Wall Construction

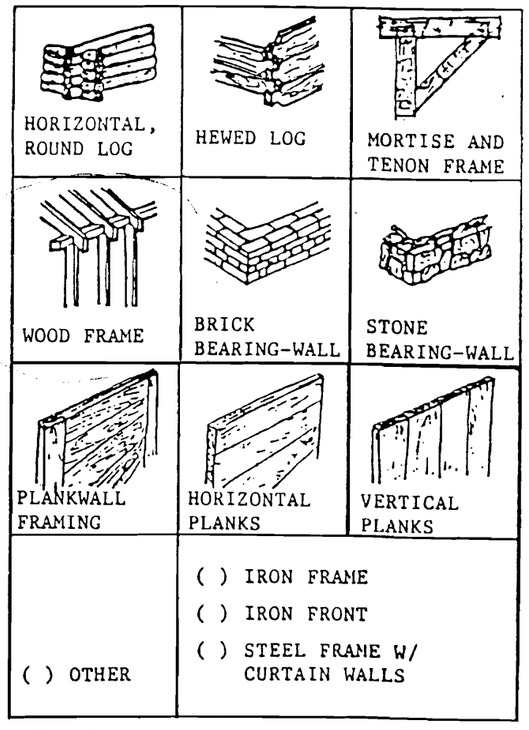

32. Roof Type -

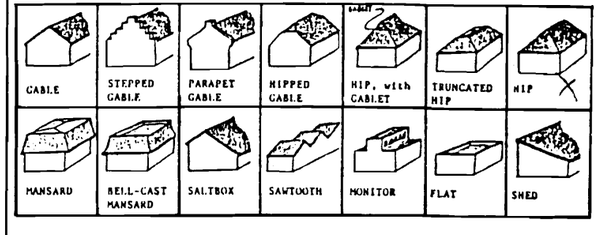

Trim -

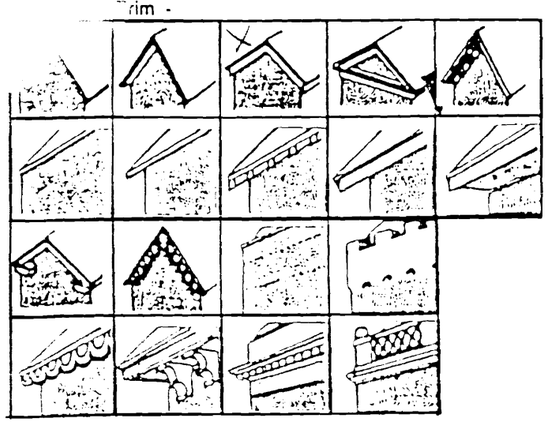

Multiple Roof Forms-Towers ( ) Metal Cresting ( )
Cupola ( ) Finials ( )
Other ( ) _____

Chimney - Straddle Ridge (X) Center ( )
Front Slope ( ) Side ( )
Side Slope ( ) Back Slope ( )
Interior ( ) Exterior ( )

33. Number of Bays - Front _____ Side _____
34. Wall Treatment:

Stone



Stone Treatment

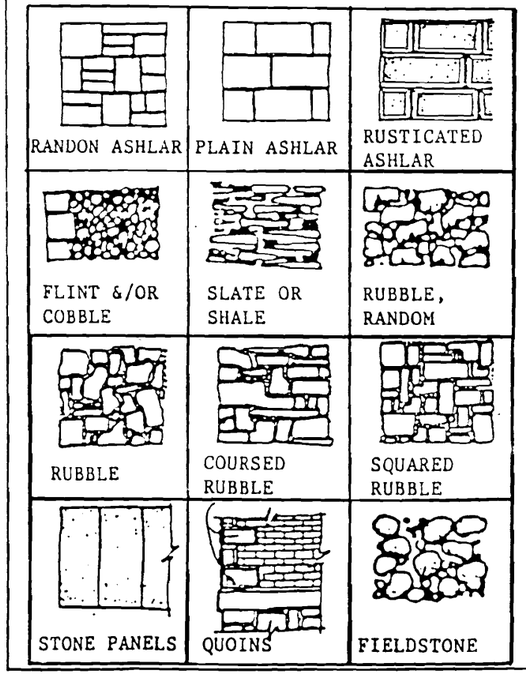

Brick Patterns - Color _____

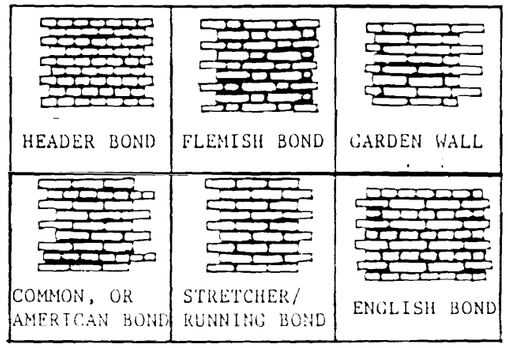

Concrete

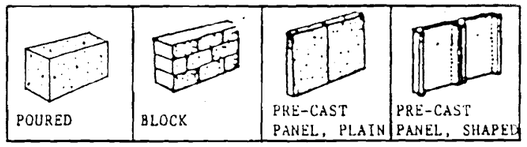

Metal

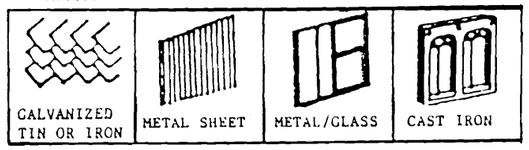

Composition Tile

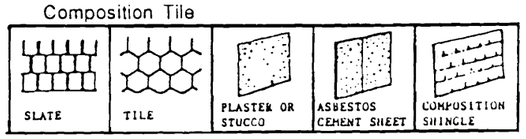

Wood - Painted Color _____

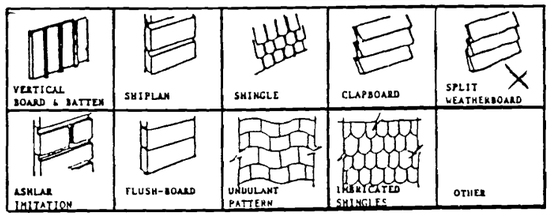

Dormers:
Hipped( ) Decorated( ) Facade( ) Sides( ) Rear( )



Windows - Painted Color _____

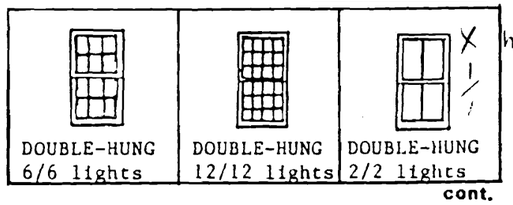

most

cont.

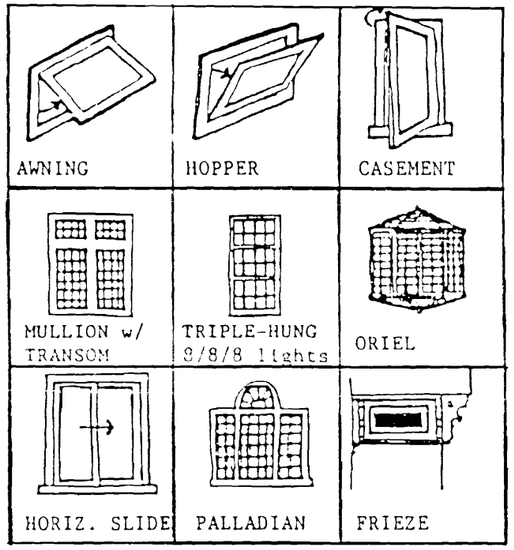

Surrounds - Plain (X) Decorated ( ) Arch ( )
Pediment ( ) Shaped Lintel ( )
Placement - Regular (X) Irregular ( )
Projecting Bays or Oriels ( )
Stained Glass yes( ) no(X)
Modern Storm Windows yes( ) no( )

Doors:
Straignt (X) Arched ( ) Plain ( ) Decorated ( )
Modern Storm Doors yes( ) no( )
Typical Storefront yes( ) no( )
Unusual Treatment _____

Window and Door Treatments

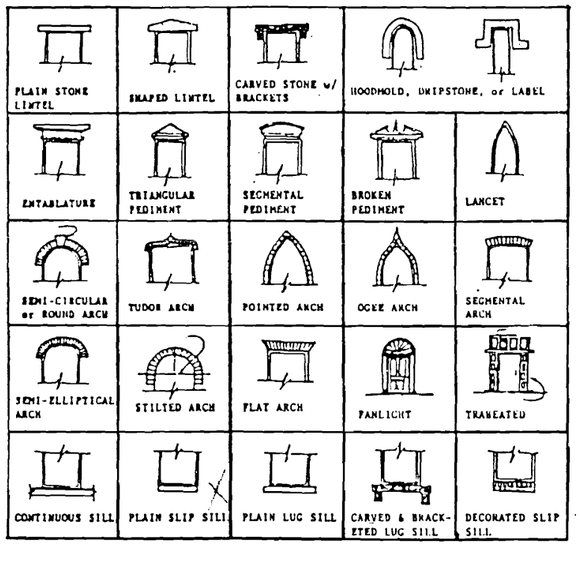

Building Form Treatments

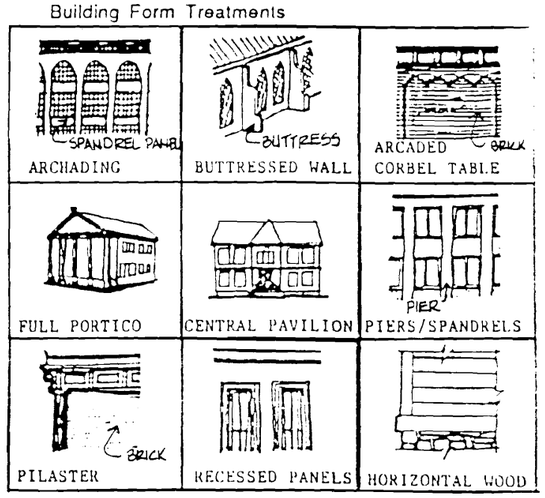

Miscellaneous

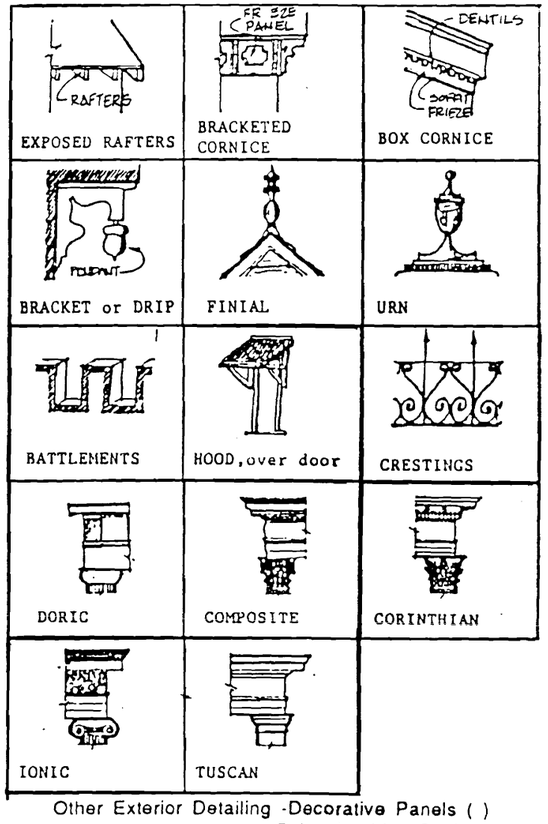

Other Exterior Detailing -Decorative Panels ( )
Balconies ( ) Quoins ( )
Date Stóne ( ) Porch ( )
String or Belt Course ( )

- Where were the materials used for construction obtained: (i.e. Local brick-yards, quarries, out-of-state suppliers, etc.)

_____

_____


216

JP-RS 002 176

MISSOURI OFFICE OF HISTORIC PRESERVATION
ARCHITECTURAL/HISTORIC INVENTORY SURVEY FORM

1. NO. 242

2. COUNTY JASPER

3. LOCATION OF NEGATIVES POST ART MEMORIAL LIB.

4. PRESENT LOCAL NAME(S) OR DESIGNATION(S)
GENERAL ELECTRIC SUPPLY COMPANY

5. OTHER NAME(S)

6. SPECIFIC LEGAL LOCATION
TOWNSHIP ___ RANGE ___ SECTION ___
IF CITY OR TOWN, STREET ADDRESS
918-926 PENNSYLVANIA

7. CITY OR TOWN IF RURAL, VICINITY
JOPLIN

8. DESCRIPTION OF LOCATION

9. COORDINATES UTM
LAT
LONG

10. SITE( ) STRUCTURE( )
BUILDING(X) OBJECT( )

11. ON NATIONAL REGISTER YES( ) NO (X)

12. IS IT ELIGIBLE YES(X) NO( )

13. PART OF ESTAB. DISTRICT YES( ) NO(X)

14. DISTRICT POTENTIAL YES(X) NO( )

15. NAME OF ESTABLISHED DISTRICT

16. THEMATIC CATEGORY
COMMERCIAL

17. DATE(S) OR PERIOD
1938 (?)

18. STYLE OR DESIGN
COMMERCIAL

19. ARCHITECT OR ENGINEER

20. CONTRACTOR OR BUILDER

21. ORIGINAL USE, IF APPARENT
ELECTRIC SUPPLY CO.

22. PRESENT USE
GENERAL ELCTRIC

23. OWNERSHIP PUBLIC ( ) PRIVATE (X)

24. OWNER'S NAME AND ADDRESS IF KNOWN
GENERAL ELECTRIC SUPPLY
624-5622

25. OPEN TO PUBLIC YES( ) NO (X)

26. LOCAL CONTACT PERSON OR ORGANIZATION

27. OTHER SURVEY IN WHICH INCLUDED
NONE

28. NO.OF STORIES 1

29. BASEMENT YES( ) NO (X)

30. FOUNDATION MATERIAL
CONCRETE

31. WALL CONSTRUCTION
BRICK BEARING

32. ROOF TYPE & MATERIAL
FLAT

33. NO. OF BAYS
FRONT SIDE

34. WALL TREATMENT
BRICK

35. PLAN SHAPE RECTANGLE

36. CHANGES (EXPLAIN IN NO.42) ADDITION(X) ALTERED ( ) MOVED ( )

37. CONDITION
INTERIOR GOOD
EXTERIOR GOOD

38. PRESERVATION UNDERWAY YES( ) NO(X)

39. ENDANGERED BY WHAT YES ( ) NO(X)

40. VISIBLE FROM PUBLIC ROAD YES(X) NO( )

41. DISTANCE FROM AND FRONTAGE ON ROAD

42. FURTHER DESCRIPTION OF IMPORTANT FEATURES
MODERN WINDOWS

43. HISTORY AND SIGNIFICANCE

44. DESCRIPTION OF ENVIRONMENT AND OUTBUILDINGS

45. SOURCES OF INFORMATION

46. PREPARED BY
LAURA J. DERRICK

47. ORGANIZATION
BCCW/CASEY A/E

48. DATE
12/15/87

49. REVISION DATE(S)

RETURN THIS FORM WHEN COMPLETED TO: OFFICE OF HISTORIC PRESERVATION
P.O. BOX 176
JEFFERSON CITY, MISSOURI 65102

IF ADDITIONAL SPACE IS NEEDED, ATTACH SEPARATE SHEET(S) TO THIS FORM

35. Plan Shape

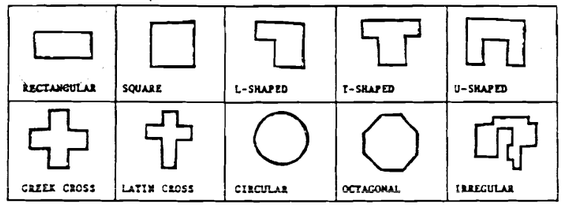

36. Changes - Addition to south - concrete
Alteration _____
Moved _____

37. Apparent Condition - Exterior: ( )Excellent
(X)Good
( )Fair
( )Deteriorated
( )Ruins
( )No Visible Remains
Interior: ( ) Excellent
(X)Good
( )Fair
( )Deteriorated
( )Ruins
( )No Visible Remains

38. Rennovation Underway yes( ) no(X)
Preservation Underway yes( ) no(X)
Future Plans for Property _____

39. Endangered yes( ) no(X) By What ? _____

40. (N.A.)
41. Distance From Road _____ Frontage on Road _____

42. Further Description of Important Features:
nice details

43. Is this property associated with persons, events, development, movements, etc., significant to the history of the community, state, or nation ?
Briefly Explain: _____

44. Description of Environment and Outbuildings:
Is property integrally associated with any vistas, parks, landscapes ? yes( ) no(X) If yes, explain: _____

Environment - ( )Densely Built UP
(X)Scattered Development
( )Open Land
Surrounding Buildings - (X)Similar Period
( )Later Period ( )Earlier Period
(X)Institutional (X)Commercial
( )Industrial ( )Residential
( )Other _____
Property is prominent within environment - yes(X) no( )

45. Documentation:
Indicate what legal records, county histories, maps, etc., were used to document facts about the property:
( )Court Records (chain of title ro abstract, etc.)
( )Gounty Histories
( )Old Photographs - Location _____
Approx. Date _____
( )Newspaper Clippings - Location _____
Date _____
(X)City Directories - Location _____
( )Maps (plats, atlases) - Location _____
( )Other _____

46. Prepared By: [illegible] Phone: _____
47. Organization: _____
48. Date _____
49 Date of Revision _____

Any Other Comments or Observations:

JP-AS-C03-176

JOPLIN HISTORIC SURVEY - INVENTORY SHEET

1. Inventory Number 176 (N.A.)
2. County Jasper
3. (N.A.)
4. Present Local Name(s) or Designation(s):
General Electric Supply
5. Other Historic Name(s) or Event(s):

6. Specific Location - Street Address:
[illegible]
7. City Joplin State Missouri
8 Description of Location:
Sketch the plan of the structure; indicate out-buildings and relationships to street; place X at main entrance, show porches, lightly shade one-story elements



9. (N.A.)
10. Site ( ) Building (X) Structure ( ) Object ( )
11. (N.A.)
12. (N.A.)
13. Part of Proposed District ? yes(X) no( )
14. (N.A.)
15. Name of Proposed District Joplin_Downtown

16. Thematic Catagory - Commercial ( ) Railroad ( )
Mining ( ) Other ( )
17. Date of Construction 1928
Period of Construction (N.A.)
Cost of Construction _____
18. Overall Architectural Aspect:
Style (N.A.)
- Is this type of structure common in the area now ? yes(X) no( )
- Was this type of structure common in the area in the past? yes(X) no( )
19. Architect or Designer _____
20. Contractor/Builder _____
21. Original Use Electric Supply Co
Subsequent Use _____
22. Present Use - First Floor _____
Other Floors _____
23. Present Ownership - Public ( ) Private (X)
24. Original Owner _____
Present Owner _____
Address/Phone _____
25. Accessibility - Open to Public yes( ) no( )
Restricted yes( ) no( )
26. Local Contact Person or Organization :
[illegible] Sup. Co. Phone: [illegible]
27. (N.A.)

28. Number of Stories - 1(X) 2( ) 3( ) 4( ) _____
29. Basement - Full ( ) Crawl Space ( ) Partial ( )
None (X)

30. Foundation Type -

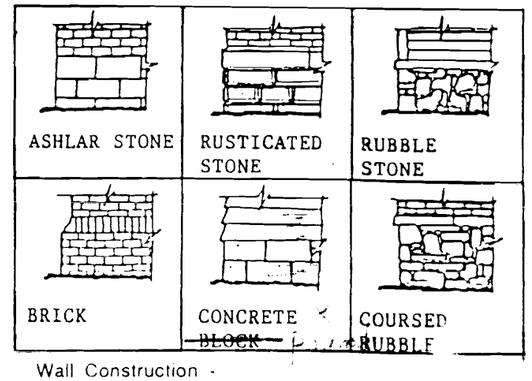

31 Wall Construction -

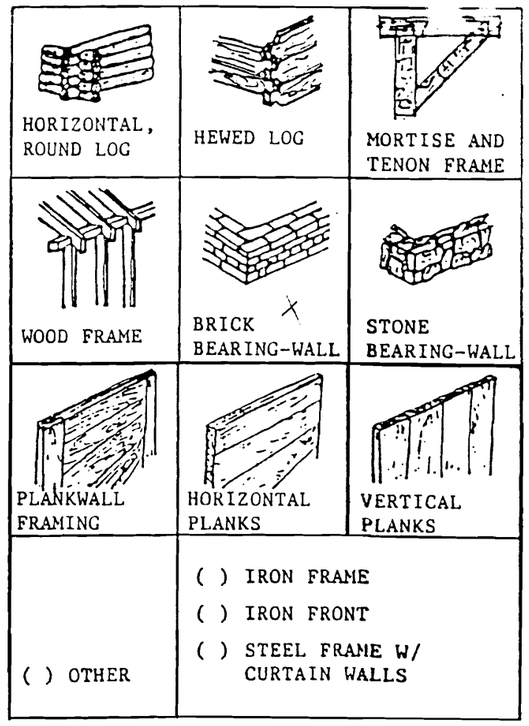

32. Roof Type -

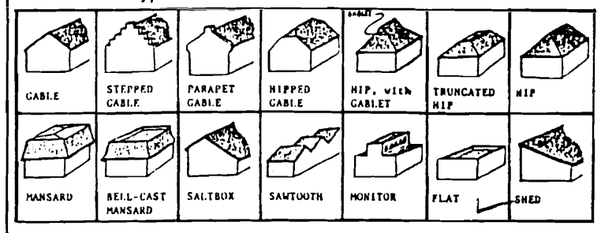

Roof Trim -

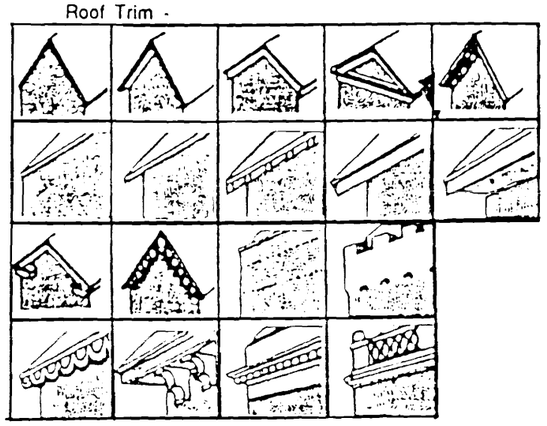

Multiple Roof Forms-Towers ( ) Metal Cresting ( )
Cupola ( ) Finials ( )
Other ( ) _____

Chimney - Straddle Ridge ( ) Center ( )
Front Slope ( ) Side ( )
Side Slope ( ) Back Slope ( )
Interior ( ) Exterior ( )

33. Number of Bays - Front _____ Side _____
34. Wall Treatment:

Stone



Stone Treatment

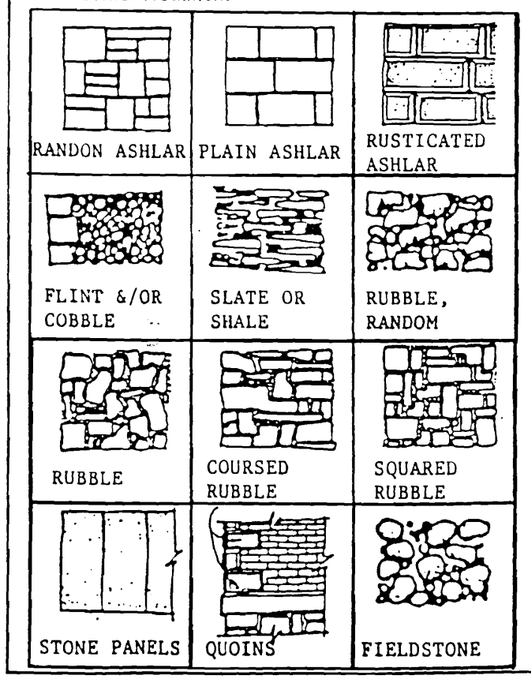

Brick Patterns - Color _____ red

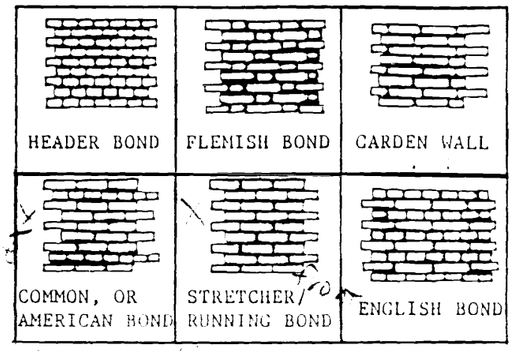

Concrete

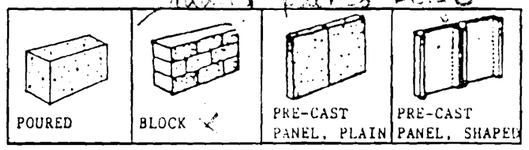

Metal

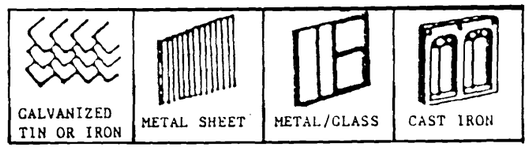

Composition Tile

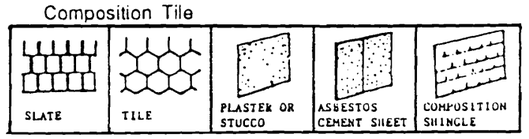

Wood - Painted Color _____

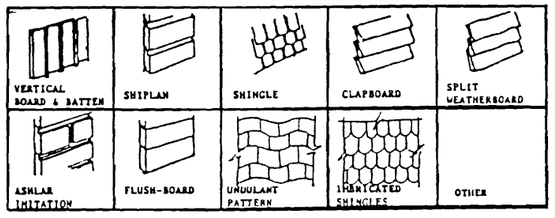

Dormers:
Hipped( ) Decorated( ) Facade( ) Sides( ) Rear( )



Windows - Painted Color _____

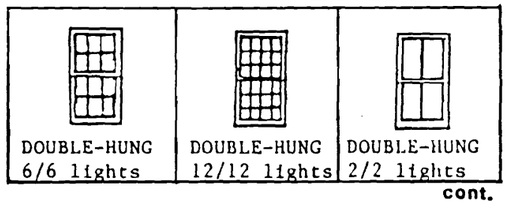

cont.

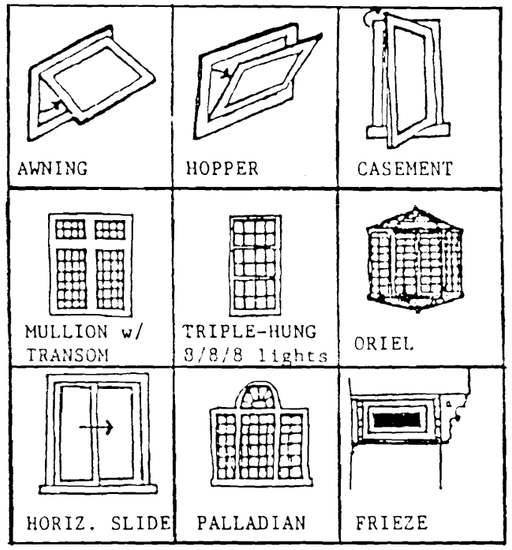

Surrounds - Plain (X) Decorated ( ) Arch ( )
Pediment ( ) Shaped Lintel ( )
Placement - Regular (X) Irregular ( )
Projecting Bays or Oriels ( )
Stained Glass yes( ) no( ) (filled with brick
Modern Storm Windows yes(X) no( )
(some, 2nd)

Doors:
Straight ( ) Arched ( ) Plain (X) Decorated ( )
Modern Storm Doors yes(X) no( )
Typical Storefront yes(X) no( )
Unusual Treatment _____

Window and Door Treatments

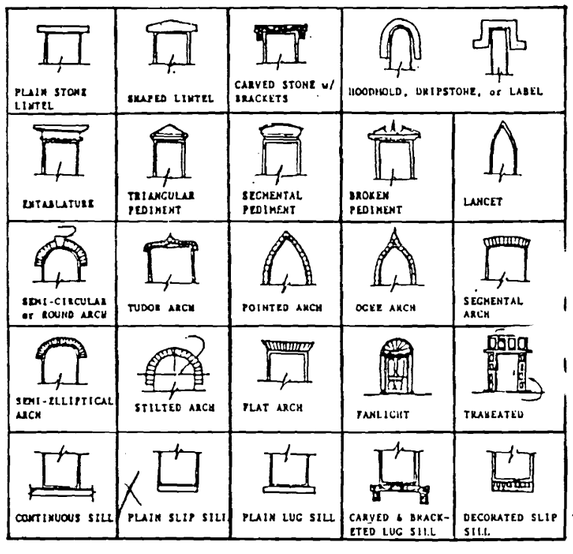

Building Form Treatments

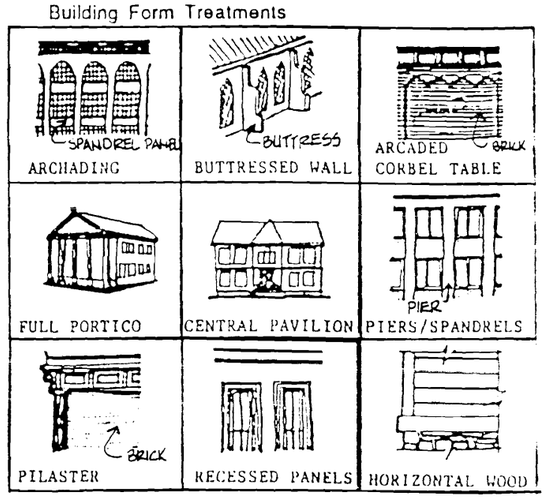

Miscellaneous

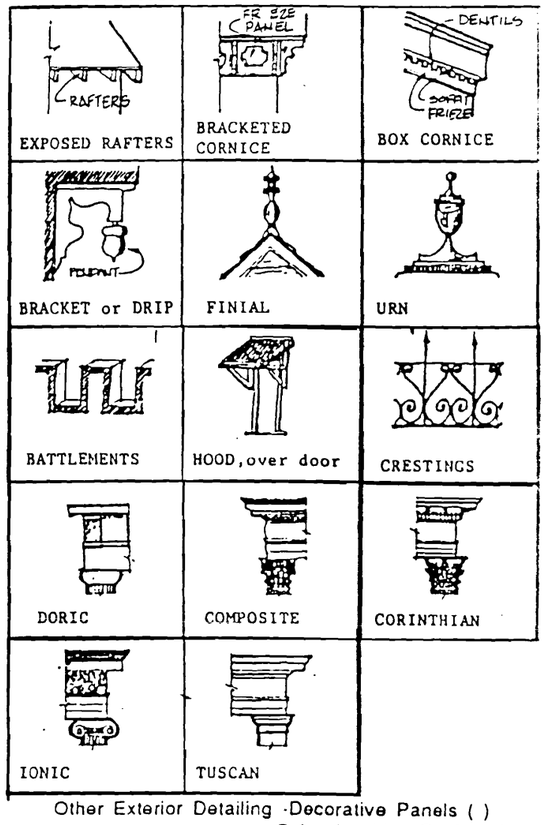

Other Exterior Detailing -Decorative Panels ( )
Balconies ( ) Quoins ( )
Date Stone ( ) Porch ( )
String or Belt Course (X)

- Where were the materials used for construction obtained: (i.e. Local brick-yards, quarries, out-of-state suppliers, etc.)

_____

_____

GENERAL ELECTRIC SUPPLY COMPANY

MISSOURI OFFICE OF HISTORIC PRESERVATION
ARCHITECTURAL/HISTORIC INVENTORY SURVEY FORM

1. NO. 194
2. COUNTY JASPER
3. LOCATION OF NEGATIVES POST ART MEMORIAL LIB.
4. PRESENT LOCAL NAME(S) OR DESIGNATION(S) ECON. SECURITY CORP.
5. OTHER NAME(S) R & S USED CARS
6. SPECIFIC LEGAL LOCATION TOWNSHIP ___ RANGE ___ SECTION ___ IF CITY OR TOWN, STREET ADDRESS 301 VIRGINIA
7. CITY OR TOWN JOPLIN IF RURAL, VICINITY
8. DESCRIPTION OF LOCATION
9. COORDINATES UTM LAT LONG
10. SITE( ) STRUCTURE( ) BUILDING(X) OBJECT( )
11. ON NATIONAL REGISTER YES( ) NO (X)
12. IS IT ELIGIBLE YES( ) NO(x)
13. PART OF ESTAB. DISTRICT YES( ) NO(X)
14. DISTRICT POTENTIAL YES(X NO( )
15. NAME OF ESTABLISHED DISTRICT
16. THEMATIC CATEGORY COMMERCIAL
17. DATE(S) OR PERIOD C. 1937
18. STYLE OR DESIGN COMMERCIAL
19. ARCHITECT OR ENGINEER
20. CONTRACTOR OR BUILDER
21. ORIGINAL USE, IF APPARENT GARAGE/USED CARS
22. PRESENT USE SECURITY COMPANY
23. OWNERSHIP PUBLIC ( ) PRIVATE (X)
24. OWNER'S NAME AND ADDRESS IF KNOWN ECON. SECURITY CORP. 781-0352
25. OPEN TO PUBLIC YES(X) NO ( )
26. LOCAL CONTACT PERSON OR ORGANIZATION
27. OTHER SURVEY IN WHICH INCLUDED NONE
28. NO.OF STORIES ONE
29. BASEMENT YES( ) NO (X)
30. FOUNDATION MATERIAL CONCRETE
31. WALL CONSTRUCTION BRICK
32. ROOF TYPE & MATERIAL FLAT
33. NO. OF BAYS FRONT SIDE
34. WALL TREATMENT PLASTER
35. PLAN SHAPE RECTANGLE
36. CHANGES (EXPLAIN IN NO.42) ADDITION( ) ALTERED (X) MOVED ( )
37. CONDITION INTERIOR GOOD EXTERIOR GOOD
38. PRESERVATION UNDERWAY YES( ) NO(X)
39. ENDANGERED BY WHAT YES ( ) NO(X)
40. VISIBLE FROM PUBLIC ROAD YES(X) NO( )
41. DISTANCE FROM AND FRONTAGE ON ROAD 10'/100'
42. FURTHER DESCRIPTION OF IMPORTANT FEATURES

Main facade stuccoed. Side elevatin intact.

43. HISTORY AND SIGNIFICANCE
44. DESCRIPTION OF ENVIRONMENT AND OUTBUILDINGS
45. SOURCES OF INFORMATION City Directories Maps
46. PREPARED BY LAURA J. DERRICK
47. ORGANIZATION BCCW/CASEY A/E

RETURN THIS FORM WHEN COMPLETED TO: OFFICE OF HISTORIC PRESERVATION P.O. BOX 176 JEFFERSON CITY, MISSOURI 65102

IF ADDITIONAL SPACE IS NEEDED, ATTACH SEPARATE SHEET(S) TO THIS FORM

48. DATE 12/15/87
49. REVISION DATE(S) 6/20/88

35. Plan Shape

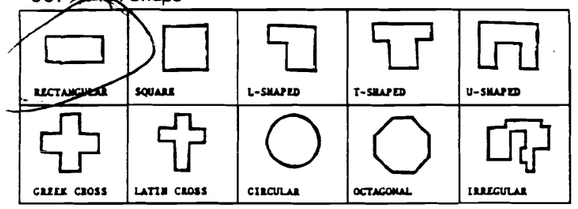

36. Changes - Addition _____
Alteration Front remodeled
Moved _____

37. Apparent Condition - Exterior: ( )Excellent
(X)Good
( )Fair
( )Deteriorated
( )Ruins
( )No Visible Remains
Interior: ( ) Excellent
(X)Good
( )Fair
( )Deteriorated
( )Ruins
( )No Visible Remains

38. Rennovation Underway yes( ) no(X)
Preservation Underway yes( ) no(X)
Future Plans for Property _____

39. Endangered yes( ) no(X) By What ? _____

40. (N.A.)

41. Distance From Road 10' Frontage on Road 100'

42. Further Description of Important Features:

43. Is this property associated with persons, events, development, movements, etc., significant to the history of the community, state, or nation ?
Briefly Explain: _____

44. Description of Environment and Outbuildings:
Is property integrally associated with any vistas, parks, landscapes ? yes( ) no(X) If yes, explain: _____

Environment - (X)Densely Built UP
( )Scattered Development
( )Open Land
Surrounding Buildings - (X)Similar Period
(X)Later Period ( )Earlier Period
( )Institutional (X)Commercial
( )Industrial ( )Residential
( )Other _____
Property is prominent within environment - yes( ) no(X)

45. Documentation:
Indicate what legal records, county histories, maps, etc., were used to document facts about the property:
( )Court Records (chain of title ro abstract, etc.)
( )County Histories
( )Old Photographs - Location _____
Approx. Date _____
( )Newspaper Clippings - Location _____
Date _____
(X)City Directories - Location _____
(X)Maps (plats, atlases) - Location _____
( )Other _____

46. Prepared By: D. MILLER Phone: _____
47. Organization: _____
48 Date 11/3/87
49. Date of Revision _____

Any Other Comments or Observations:

94 JP-AS-QUE 177

JOPLIN HISTORIC SURVEY - INVENTORY SHEET

1. Inventory Number 228 (N.A.)
2. County Jasper
3. (N.A.)
4. Present Local Name(s) or Designation(s): ECON. SEC. CORP.
5. Other Historic Name(s) or Event(s): R+S Used Cars
6. Specific Location - Street Address: 301 VIRGINIA
7. City Joplin State Missouri
8. Description of Location: Sketch the plan of the structure; indicate outbuildings and relationships to street; place X at main entrance, show porches, lightly shade one-story elements

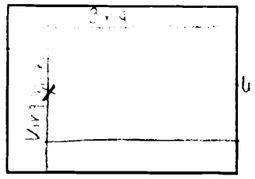

9. (N.A.)
10. Site ( ) Building (X) Structure ( ) Object ( )
11. (N.A.)
12. (N.A.)
13. Part of Proposed District ? yes(X) no( )
14. (N.A.)
15. Name of Proposed District Joplin Downtown

16. Thematic Catagory - Commercial (X) Railroad ( )
Mining ( ) Other ( )
17. Date of Construction c1937 ?
Period of Construction (N.A.)
Cost of Construction _____
18. Overall Architectural Aspect:
Style (N.A.)
- Is this type of structure common in the area now ? yes( ) no( )
- Was this type of structure common in the area in the past? yes( ) no( )
19. Architect or Designer _____
20. Contractor/Builder _____
21. Original Use GARAGE/used car stadium
Subsequent Use _____
22. Present Use - First Floor ECON. SEC.
Other Floors _____
23. Present Ownership - Public ( ) Private (X) corp.
24. Original Owner _____
Present Owner ECON. SECURITY CORP
Address/Phone _____
25. Accessibility - Open to Public yes(X) no( )
Restricted yes( ) no(X)
26. Local Contact Person or Organization : ECON SEC. CORP Phone: 781-0352
27. (N.A.)

28. Number of Stories - 1(X) 2( ) 3( ) 4( ) _____
29. Basement - Full ( ) Crawl Space ( ) Partial ( )
None (X)

30. Foundation Type - CONCRETE

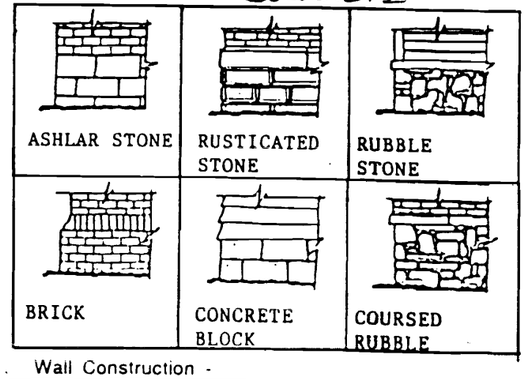

31. Wall Construction -

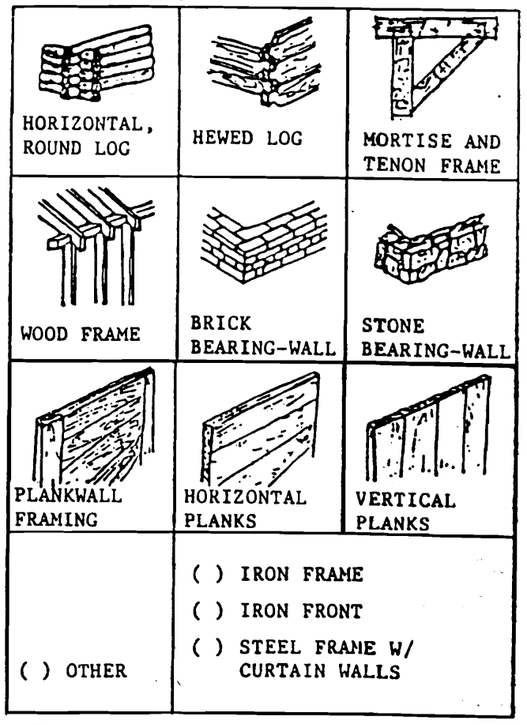

32. Roof Type -

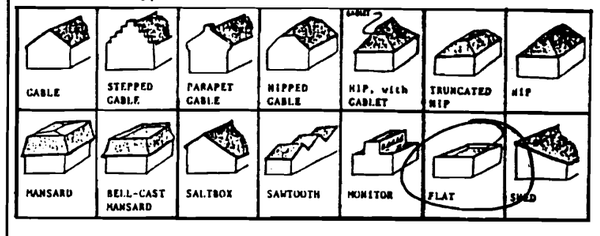

Roof Trim -

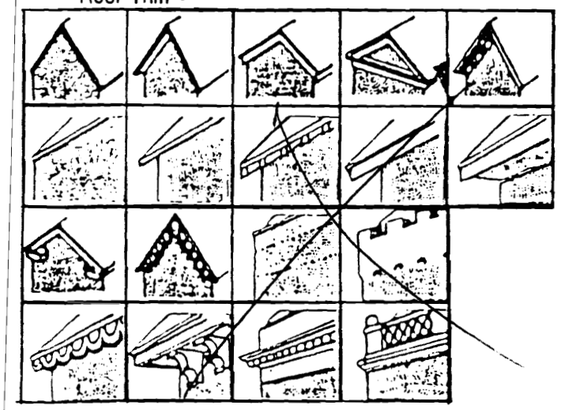

Multiple Roof Forms-Towers ( ) Metal Cresting ( )
Cupola ( ) Finials ( )
Other ( ) _____

Chimney - Straddle Ridge ( ) Center ( )
Front Slope ( ) Side ( )
Side Slope ( ) Back Slope ( )
Interior ( ) Exterior ( )

33. Number of Bays - Front _____ Side _____
34. Wall Treatment:

Stone



Stone Treatment

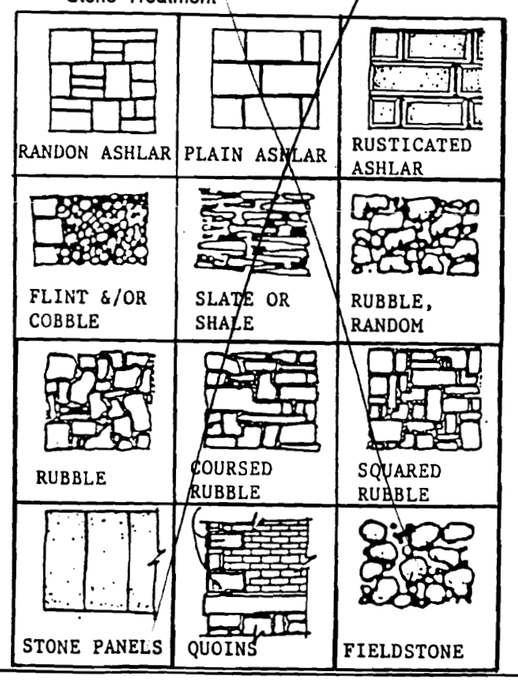

Brick Patterns - Color _____

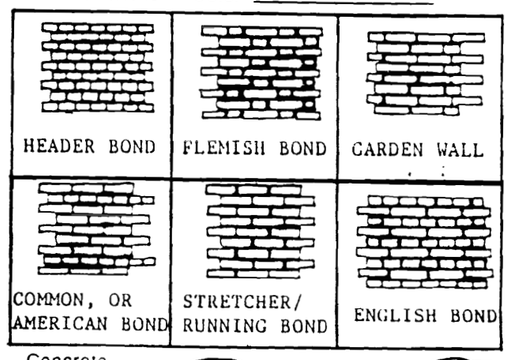

Concrete

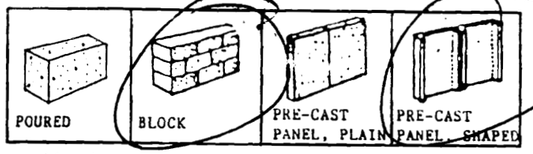

Metal

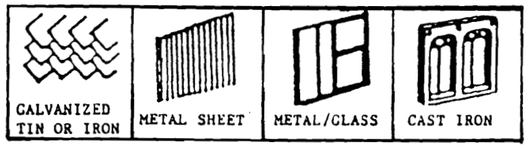

Composition Tile

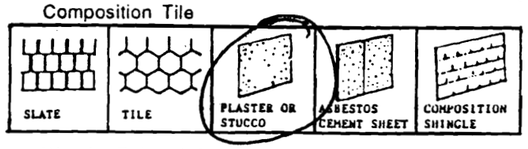

Wood - Painted Color _____

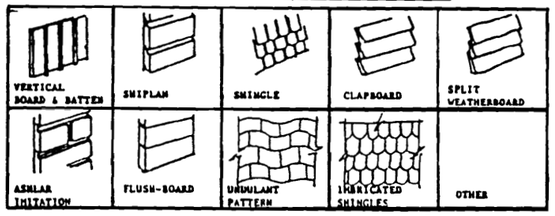

Dormers:
Hipped( ) Decorated( ) Facade( ) Sides( ) Rear( )



Windows - Painted Color _____

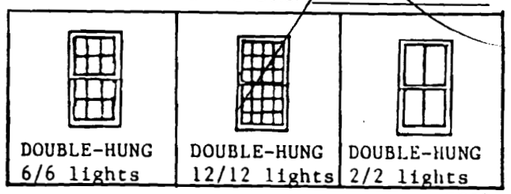

cont.



Surrounds - Plain ( ) Decorated ( ) Arch ( )
Pediment ( ) Shaped Lintel ( )
Placement - Regular ( ) Irregular ( )
Projecting Bays or Oriels ( )
Stained Glass yes( ) no( )
Modern Storm Windows yes( ) no( )

Doors:
Straight ( ) Arched ( ) Plain ( ) Decorated ( )
Modern Storm Doors yes( ) no( )
Typical Storefront yes( ) no( )
Unusual Treatment _____

Window and Door Treatments



Building Form Treatments

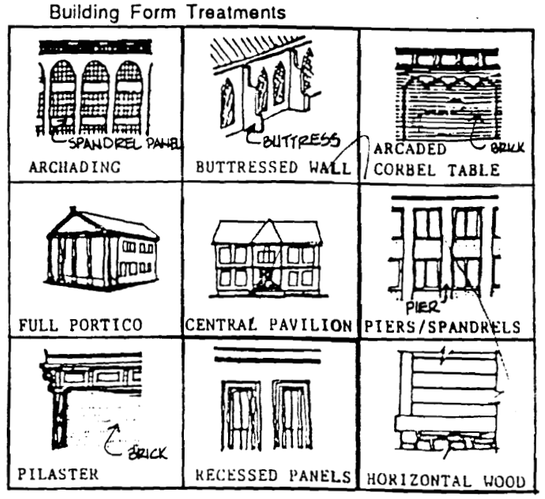

Miscellaneous



Other Exterior Detailing -Decorative Panels ( )
Balconies ( ) Quoins ( )
Date Stone ( ) Porch ( )
String or Belt Course ( )

- Where were the materials used for construction obtained: (i.e. Local brick-yards, quarries, out-of-state suppliers, etc.)

_____

_____

MISSOURI OFFICE OF HISTORIC PRESERVATION
ARCHITECTURAL/HISTORIC INVENTORY SURVEY FORM

1. NO. 174

2. COUNTY JASPER

3. LOCATION OF NEGATIVES POST ART MEMORIAL LIB.

4. PRESENT LOCAL NAME(S) OR DESIGNATION(S) JOPLIN GLOBE - (PRESS)

5. OTHER NAME(S)

6. SPECIFIC LEGAL LOCATION
TOWNSHIP ___ RANGE ___ SECTION ___
IF CITY OR TOWN, STREET ADDRESS
308 VIRGINIA

7. CITY OR TOWN JOPLIN IF RURAL, VICINITY

8. DESCRIPTION OF LOCATION
New Construction

9. COORDINATES UTM
LAT
LONG

10. SITE( ) STRUCTURE( )
BUILDING(X) OBJECT( )

11. ON NATIONAL REGISTER YES( ) NO (X)

12. IS IT ELIGIBLE YES( ) NO(X)

13. PART OF ESTAB. DISTRICT YES( ) NO(X)

14. DISTRICT POTENTIAL YES( ) NO(X)

15. NAME OF ESTABLISHED DISTRICT

16. THEMATIC CATEGORY COMMERCIAL

17. DATE(S) OR PERIOD

18. STYLE OR DESIGN

19. ARCHITECT OR ENGINEER

20. CONTRACTOR OR BUILDER

21. ORIGINAL USE, IF APPARENT

22. PRESENT USE

23. OWNERSHIP PUBLIC ( ) PRIVATE (X)

24. OWNER'S NAME AND ADDRESS IF KNOWN

25. OPEN TO PUBLIC YES( ) NO ( )

26. LOCAL CONTACT PERSON OR ORGANIZATION

27. OTHER SURVEY IN WHICH INCLUDED

28. NO.OF STORIES

29. BASEMENT YES( ) NO ( )

30. FOUNDATION MATERIAL

31. WALL CONSTRUCTION

32. ROOF TYPE & MATERIAL

33. NO. OF BAYS FRONT SIDE

34. WALL TREATMENT

35. PLAN SHAPE

36. CHANGES (EXPLAIN IN NO.42) ADDITION( ) ALTERED ( ) MOVED ( )

37. CONDITION INTERIOR EXTERIOR

38. PRESERVATION UNDERWAY YES( ) NO(X)

39. ENDANGERED BY WHAT YES ( ) NO(X)

40. VISIBLE FROM PUBLIC ROAD YES(X) NO( )

41. DISTANCE FROM AND FRONTAGE ON ROAD

42. FURTHER DESCRIPTION OF IMPORTANT FEATURES

43. HISTORY AND SIGNIFICANCE

44. DESCRIPTION OF ENVIRONMENT AND OUTBUILDINGS

45. SOURCES OF INFORMATION

46. PREPARED BY LAURA J. DERRICK

47. ORGANIZATION BCCW/CASEY A/E

RETURN THIS FORM WHEN COMPLETED TO: OFFICE OF HISTORIC PRESERVATION
P.O. BOX 176
JEFFERSON CITY, MISSOURI 65102

IF ADDITIONAL SPACE IS NEEDED, ATTACH SEPARATE SHEET(S) TO THIS FORM

48. DATE 12/15/87

49. REVISION DATE(S)

Joplin Globe

MISSOURI OFFICE OF HISTORIC PRESERVATION
ARCHITECTURAL/HISTORIC INVENTORY SURVEY FORM

1. NO. 195

2. COUNTY JASPER

3. LOCATION OF NEGATIVES POST ART MEMORIAL LIB.

4. PRESENT LOCAL NAME(S) OR DESIGNATION(S)
ECONOMIC SECURITY

5. OTHER NAME(S)
BROWN LEATHER CO./BOUCHER CIGAR FACTORY

6. SPECIFIC LEGAL LOCATION
TOWNSHIP ___ RANGE ___ SECTION ___
IF CITY OR TOWN, STREET ADDRESS
311 VIRGINIA

7. CITY OR TOWN IF RURAL, VICINITY
JOPLIN

8. DESCRIPTION OF LOCATION

9. COORDINATES UTM
LAT
LONG

10. SITE( ) STRUCTURE( )
BUILDING(X) OBJECT( )

11. ON NATIONAL REGISTER YES( ) NO (X)

12. IS IT ELIGIBLE YES( ) NO(x)

13. PART OF ESTAB. DISTRICT YES( ) NO(X)

14. DISTRICT POTENTIAL YES(X) NO( )

15. NAME OF ESTABLISHED DISTRICT

16. THEMATIC CATEGORY
COMMERCIAL

17. DATE(S) OR PERIOD
C. 1907

18. STYLE OR DESIGN
COMMERCIAL

19. ARCHITECT OR ENGINEER

20. CONTRACTOR OR BUILDER

21. ORIGINAL USE, IF APPARENT
CIGAR FACTORY

22. PRESENT USE
SECURITY COMPANY

23. OWNERSHIP PUBLIC ( ) PRIVATE (X)

24. OWNER'S NAME AND ADDRESS IF KNOWN
781-0352

25. OPEN TO PUBLIC YES(X) NO ( )

26. LOCAL CONTACT PERSON OR ORGANIZATION

27. OTHER SURVEY IN WHICH INCLUDED
NONE

28. NO.OF STORIES TWO

29. BASEMENT YES( ) NO ( )

30. FOUNDATION MATERIAL
COURSED RUBBLE

31. WALL CONSTRUCTION
BRICK BEARING

32. ROOF TYPE & MATERIAL
FLAT

33. NO. OF BAYS
FRONT SIDE

34. WALL TREATMENT
BRICK

35. PLAN SHAPE RECTANGLE

36. CHANGES (EXPLAIN IN NO.42) ADDITION( ) ALTERED (X) MOVED ( )

37. CONDITION
INTERIOR GOOD
EXTERIOR GOOD

38. PRESERVATION UNDERWAY YES( ) NO(X)

39. ENDANGERED BY WHAT YES ( ) NO(X)

40. VISIBLE FROM PUBLIC ROAD YES(X) NO( )

41. DISTANCE FROM AND FRONTAGE ON ROAD
10'/50'

42. FURTHER DESCRIPTION OF IMPORTANT FEATURES
OPENINGS INFILLED WITH BRICK

43. HISTORY AND SIGNIFICANCE

44. DESCRIPTION OF ENVIRONMENT AND OUTBUILDINGS

45. SOURCES OF INFORMATION City Directories
Maps

46. PREPARED BY
LAURA J. DERRICK

47. ORGANIZATION
BCCW/CASEY A/E

48. DATE 12/15/87

49. REVISION DATE(S) 6/20/88

RETURN THIS FORM WHEN COMPLETED TO: OFFICE OF HISTORIC PRESERVATION
P.O. BOX 176
JEFFERSON CITY, MISSOURI 65102

IF ADDITIONAL SPACE IS NEEDED, ATTACH SEPARATE SHEET(S) TO THIS FORM

35. Plan Shape

RECTANGULAR	SQUARE	L-SHAPED	T-SHAPED	U-SHAPED
GREEK CROSS	LATIN CROSS	CIRCULAR	OCTAGONAL	IRREGULAR

36. Changes - Addition _____
Alteration 1st floor exterior several changes
Moved _____

37. Apparent Condition - Exterior: ( )Excellent
(X)Good
( )Fair
( )Deteriorated
( )Ruins
( )No Visible Remains
Interior: ( ) Excellent
(X)Good
( )Fair
( )Deteriorated
( )Ruins
( )No Visible Remains

38. Rennovation Underway yes( ) no(X)
Preservation Underway yes( ) no(X)
Future Plans for Property _____
SALE

39. Endangered yes( ) no(X) By What ? _____

40. (N.A.)
41. Distance From Road 10' Frontage on Road 50'

42. Further Description of Important Features:

43. Is this property associated with persons, events, development, movements, etc., significant to the history of the community, state, or nation ?
Briefly Explain: _____

44. Description of Environment and Outbuildings:
Is property integrally associated with any vistas, parks, landscapes ? yes( ) no(X) If yes, explain: _____

Environment - (X)Densely Built UP
( )Scattered Development
( )Open Land
Surrounding Buildings ~~( )Earlier Period~~
(X)Later Period ( )Earlier Period
( )Institutional (X)Commercial
( )Industrial ( )Residential
( )Other _____
Property is prominent within environment - yes( ) no( )

45. Documentation:
Indicate what legal records, county histories, maps, etc., were used to document facts about the property:
( )Court Records (chain of title ro abstract, etc.)
( )County Histories
( )Old Photographs - Location _____
Approx. Date _____
( )Newspaper Clippings - Location _____
Date _____
(X)City Directories - Location _____
(X)Maps (plats, atlases) - Location _____
( )Other _____

46. Prepared By: D. MILLER Phone: _____
47. Organization: _____
48. Date 11/3/87
49. Date of Revision _____

Any Other Comments or Observations:

16 JP-HS-003-179

JOPLIN HISTORIC SURVEY - INVENTORY SHEET

1. Inventory Number 227 (N.A.)
2. County Jasper
3. (N.A.)
4. Present Local Name(s) or Designation(s):
ECONOMIC SECURITY
5. Other Historic Name(s) or Event(s):
BROWN LEATHER CO. Rouner Cigar Fac.

6. Specific Location - Street Address:
311 VIRGINIA
7. City Joplin State Missouri
8. Description of Location:
Sketch the plan of the structure; indicate out buildings and relationships to street; place X at main entrance, show porches, lightly shade one-story elements



9. (N.A.)
10. Site ( ) Building(X) Structure ( ) Object ( )
11. (N.A.)
12. (N.A.)
13. Part of Proposed District ? yes(X) no( )
14. (N.A.)
15. Name of Proposed District Joplin Downtown

16. Thematic Catagory - Commercial ( ) Railroad ( )
Mining ( ) Other ( )
17. Date of Construction c 1907 (from plans on '06 map)
Period of Construction (N.A.)
Cost of Construction _____
18. Overall Architectural Aspect:
Style (N.A.)
- Is this type of structure common in the area now ?
yes(X) no( )
- Was this type of structure common in the area in the past? yes(X) no( )
19. Architect or Designer _____
20. Contractor/Builder _____
21. Original Use Cigar Factory
Subsequent Use Auto sales, leather company
22. Present Use - First Floor ECON. SEC.
Other Floors STORAGE/WAREHOUSE
23. Present Ownership - Public ( ) Private(X)
24. Original Owner _____
Present Owner ECON. SEC CORP.
Address/Phone 781-0352
25. Accessibility - Open to Public yes(X) no( )
Restricted yes(X) no( )
26. Local Contact Person or Organization :
_____ Phone: _____
27. (N.A.)

28. Number of Stories - 1( ) 2(X) 3( ) 4( ) _____
29. Basement - Full ( ) Crawl Space ( ) Partial ( )
None ( )

30. Foundation Type -

ASHLAR STONE	RUSTICATED STONE	RUBBLE STONE
BRICK	CONCRETE BLOCK	COURSED RUBBLE

31. Wall Construction -

HORIZONTAL, ROUND LOG	HEWED LOG	MORTISE AND TENON FRAME
WOOD FRAME	BRICK BEARING-WALL	STONE BEARING-WALL
PLANKWALL FRAMING	HORIZONTAL PLANKS	VERTICAL PLANKS
WOOD POST ( ) OTHER	[redacted]RON FRAME ( ) IRON FRONT ( ) STEEL FRAME W/ CURTAIN WALLS	

32. Roof Type -

GABLE	STEPPED GABLE	PARAPET GABLE	HIPPED GABLE	HIP, with GABLET	TRUNCATED HIP	HIP
MANSARD	BELL-CAST MANSARD	SALTBOX	SAWTOOTH	MONITOR	FLAT	SHED

Roof Trim -

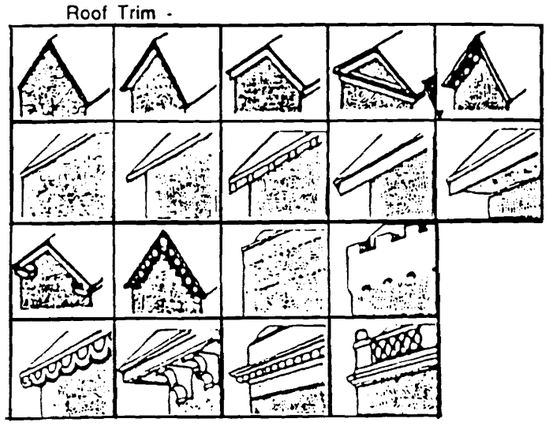

Multiple Roof Forms-Towers ( ) Metal Cresting ( )
Cupola ( ) Finials ( )
Other ( ) _____

Chimney - Straddle Ridge ( ) Center ( )
Front Slope ( ) Side ( )
Side Slope ( ) Back Slope ( )
Interior ( ) Exterior ( )

33. Number of Bays - Front _____ Side _____
34. Wall Treatment:

Stone



Stone Treatment

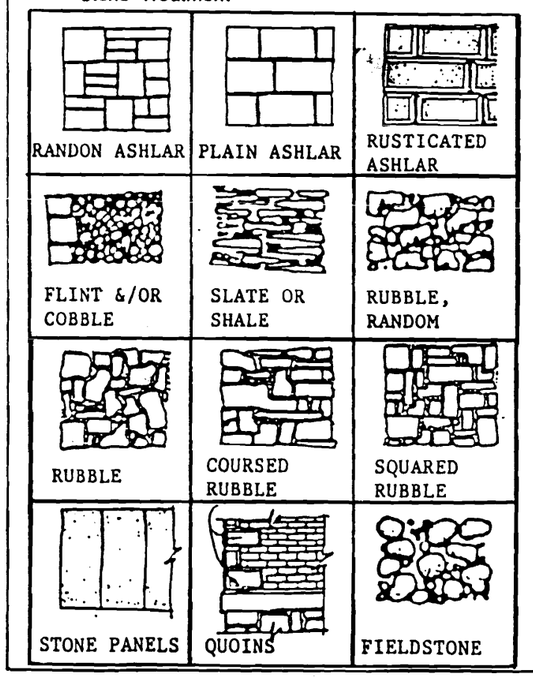

Brick Patterns - Color Painted

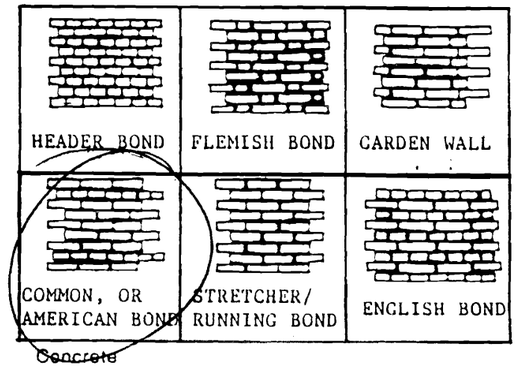

Concrete

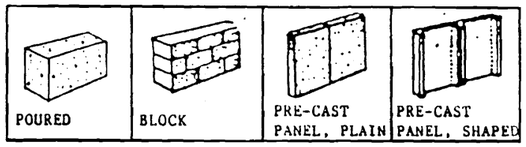

Metal

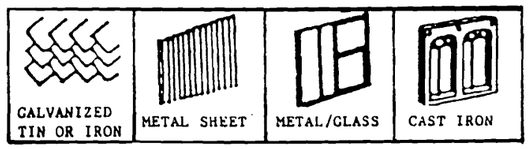

Composition Tile

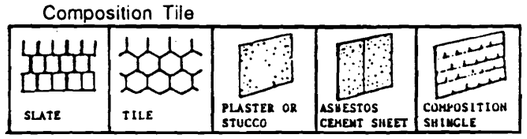

Wood - Painted Color _____

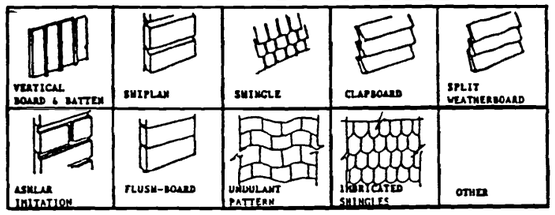

Dormers:
Hipped( ) Decorated( ) Facade( ) Sides( ) Rear( )



Windows - Painted Color WHITE

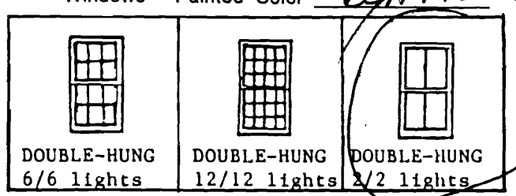

cont.



Surrounds - Plain (X) Decorated ( ) Arch ( )
Pediment ( ) Shaped Lintel ( )
Placement - Regular (X) Irregular ( )
Projecting Bays or Oriels ( )
Stained Glass yes( ) no(X)
Modern Storm Windows yes( ) no(X)

Doors:
Straight (X) Arched ( ) Plain ( ) Decorated ( )
Modern Storm Doors yes( ) no(X)
Typical Storefront yes(X) no( )
Unusual Treatment _____

Window and Door Treatments

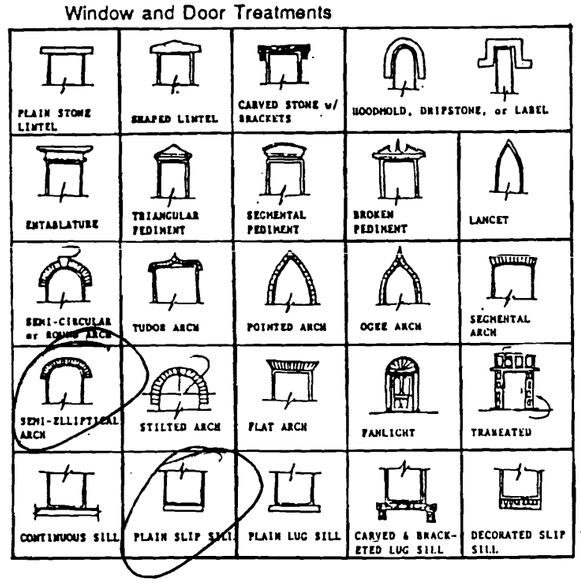

Building Form Treatments

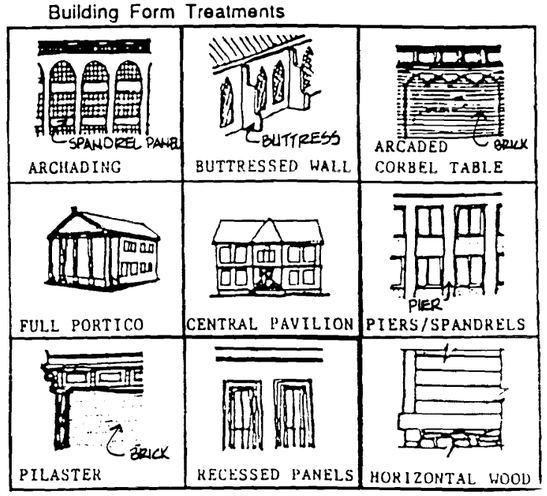

Miscellaneous

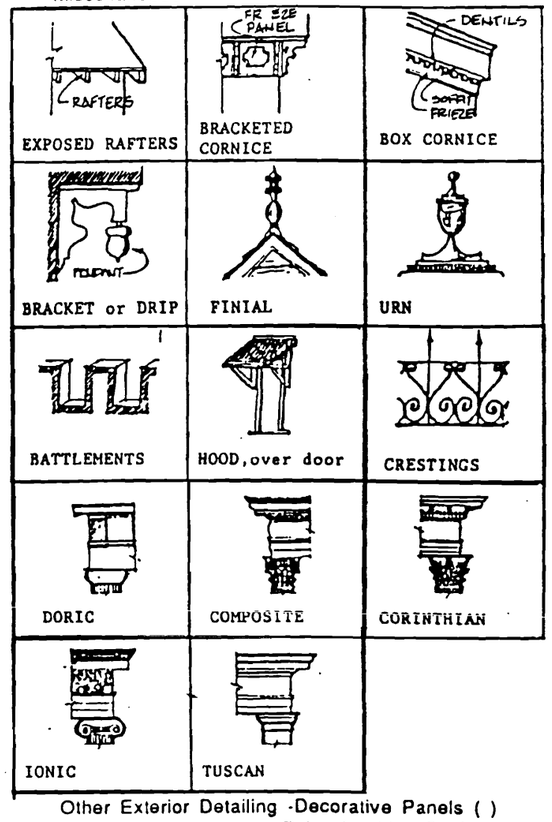

Other Exterior Detailing -Decorative Panels ( )
Balconies ( ) Quoins ( )
Date Stone ( ) Porch ( )
String or Belt Course ( )

- Where were the materials used for construction obtained: (i.e. Local brick-yards, quarries, out-of-state suppliers, etc.)

_____

_____

MISSOURI OFFICE OF HISTORIC PRESERVATION
ARCHITECTURAL/HISTORIC INVENTORY SURVEY FORM

1. NO. 175

2. COUNTY JASPER

3. LOCATION OF NEGATIVES POST ART MEMORIAL LIB.

4. PRESENT LOCAL NAME(S) OR DESIGNATION(S)
JOPLIN GLOBE - (PRESS)

5. OTHER NAME(S)

6. SPECIFIC LEGAL LOCATION
TOWNSHIP ___ RANGE ___ SECTION ___
IF CITY OR TOWN, STREET ADDRESS
312 VIRGINIA

7. CITY OR TOWN IF RURAL, VICINITY
JOPLIN

8. DESCRIPTION OF LOCATION
NEW CONSTRUCTION

9. COORDINATES UTM
LAT
LONG

10. SITE( ) STRUCTURE( )
BUILDING(X) OBJECT( )

11. ON NATIONAL REGISTER YES( ) NO (X)

12. IS IT ELIGIBLE YES( ) NO(X)

13. PART OF ESTAB. DISTRICT YES( ) NO(X)

14. DISTRICT POTENTIAL YES( ) NO(X)

15. NAME OF ESTABLISHED DISTRICT

16. THEMATIC CATEGORY
COMMERCIAL

17. DATE(S) OR PERIOD

18. STYLE OR DESIGN

19. ARCHITECT OR ENGINEER

20. CONTRACTOR OR BUILDER

21. ORIGINAL USE, IF APPARENT

22. PRESENT USE

23. OWNERSHIP PUBLIC ( ) PRIVATE (X)

24. OWNER'S NAME AND ADDRESS IF KNOWN

25. OPEN TO PUBLIC YES( ) NO ( )

26. LOCAL CONTACT PERSON OR ORGANIZATION

27. OTHER SURVEY IN WHICH INCLUDED

28. NO.OF STORIES

29. BASEMENT YES( ) NO ( )

30. FOUNDATION MATERIAL

31. WALL CONSTRUCTION

32. ROOF TYPE & MATERIAL

33. NO. OF BAYS
FRONT SIDE

34. WALL TREATMENT

35. PLAN SHAPE

36. CHANGES (EXPLAIN IN NO.42) ADDITION( ) ALTERED ( ) MOVED ( )

37. CONDITION
INTERIOR
EXTERIOR

38. PRESERVATION UNDERWAY YES( ) NO(X)

39. ENDANGERED BY WHAT YES ( ) NO(X)

40. VISIBLE FROM PUBLIC ROAD YES(X) NO( )

41. DISTANCE FROM AND FRONTAGE ON ROAD

42. FURTHER DESCRIPTION OF IMPORTANT FEATURES

43. HISTORY AND SIGNIFICANCE

44. DESCRIPTION OF ENVIRONMENT AND OUTBUILDINGS

45. SOURCES OF INFORMATION

46. PREPARED BY
LAURA J. DERRICK

47. ORGANIZATION
BCCW/CASEY A/E

48. DATE
12/15/87

49. REVISION DATE(S)

RETURN THIS FORM WHEN COMPLETED TO: OFFICE OF HISTORIC PRESERVATION
P.O. BOX 176
JEFFERSON CITY, MISSOURI 65102

IF ADDITIONAL SPACE IS NEEDED, ATTACH SEPARATE SHEET(S) TO THIS FORM


CIRCULATION DEPT.
CIRCULATION DEPT.

MISSOURI OFFICE OF HISTORIC PRESERVATION
ARCHITECTURAL/HISTORIC INVENTORY SURVEY FORM

1. NO. 196

2. COUNTY JASPER

3. LOCATION OF NEGATIVES POST ART MEMORIAL LIB.

4. PRESENT LOCAL NAME(S) OR DESIGNATION(S)
UPSHER LABORATORIES

5. OTHER NAME(S)

6. SPECIFIC LEGAL LOCATION
TOWNSHIP ___ RANGE ___ SECTION ___
IF CITY OR TOWN, STREET ADDRESS
313-319 VIRGINIA

7. CITY OR TOWN IF RURAL, VICINITY
JOPLIN

8. DESCRIPTION OF LOCATION

9. COORDINATES UTM
LAT
LONG

10. SITE( ) STRUCTURE( )
BUILDING(X) OBJECT( )

11. ON NATIONAL REGISTER YES( ) NO (X)

12. IS IT ELIGIBLE YES( ) NO(x)

13. PART OF ESTAB. DISTRICT YES( ) NO(X)

14. DISTRICT POTENTIAL YES(X) NO( )

15. NAME OF ESTABLISHED DISTRICT

16. THEMATIC CATEGORY
COMMERCIAL

17. DATE(S) OR PERIOD
C. 1939

18. STYLE OR DESIGN
COMMERCIAL

19. ARCHITECT OR ENGINEER

20. CONTRACTOR OR BUILDER

21. ORIGINAL USE, IF APPARENT
AUTO SALVAGE/BUS CO.

22. PRESENT USE

23. OWNERSHIP PUBLIC ( ) PRIVATE (X)

24. OWNER'S NAME AND ADDRESS IF KNOWN
ALBERT UPSHER, MD
623-0744

25. OPEN TO PUBLIC YES(X) NO ( )

26. LOCAL CONTACT PERSON OR ORGANIZATION

27. OTHER SURVEY IN WHICH INCLUDED
NONE

28. NO.OF STORIES ONE

29. BASEMENT YES( ) NO (X)

30. FOUNDATION MATERIAL
CONCRETE BLOCK

31. WALL CONSTRUCTION
STEEL FRAME/CONC. BLK.

32. ROOF TYPE & MATERIAL
FLAT

33. NO. OF BAYS
FRONT SIDE

34. WALL TREATMENT
SHEETMETAL

35. PLAN SHAPE SQUARE

36. CHANGES (EXPLAIN IN NO.42) ADDITION( ) ALTERED (X) MOVED ( )

37. CONDITION
INTERIOR
EXTERIOR - FAIR

38. PRESERVATION UNDERWAY YES( ) NO(X)

39. ENDANGERED BY WHAT YES ( ) NO(X)

40. VISIBLE FROM PUBLIC ROAD YES(X) NO( )

41. DISTANCE FROM AND FRONTAGE ON ROAD

42. FURTHER DESCRIPTION OF IMPORTANT FEATURES
Facade covered with aluminum.

43. HISTORY AND SIGNIFICANCE

44. DESCRIPTION OF ENVIRONMENT AND OUTBUILDINGS

45. SOURCES OF INFORMATION
City Directories
Maps

46. PREPARED BY
LAURA J. DERRICK

47. ORGANIZATION
BCCW/CASEY A/E

RETURN THIS FORM WHEN COMPLETED TO: OFFICE OF HISTORIC PRESERVATION
P.O. BOX 176
JEFFERSON CITY, MISSOURI 65102

IF ADDITIONAL SPACE IS NEEDED, ATTACH SEPARATE SHEET(S) TO THIS FORM

48. DATE 12/15/87

49. REVISION DATE(S) 6/20/88

35. Plan Shape

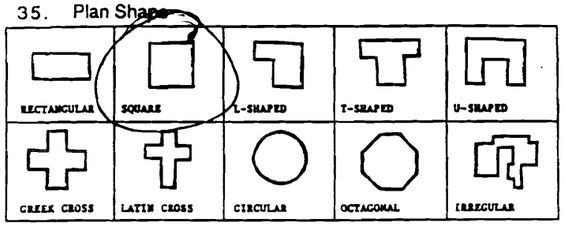

36. Changes - Addition _____
Alteration _____
Moved _____

37. Apparent Condition - Exterior: ( )Excellent
(X)Good
( )Fair
( )Deteriorated
( )Ruins
( )No Visible Remains
Interior: ( ) Excellent
(X)Good
( )Fair
( )Deteriorated
( )Ruins
( )No Visible Remains

38. Rennovation Underway yes( ) no(X)
Preservation Underway yes( ) no(X)
Future Plans for Property SAME

39. Endangered yes( ) no( ) By What ? _____

40. (N.A.)
41. Distance From Road 10' Frontage on Road 100'

42. Further Description of Important Features:
NONE

43. Is this property associated with persons, events, development, movements, etc., significant to the history of the community, state, or nation ?
Briefly Explain: _____

44. Description of Environment and Outbuildings:
Is property integrally associated with any vistas, parks, landscapes ? yes( ) no(X) If yes, explain: _____

Environment - (X)Densely Built UP
( )Scattered Development
( )Open Land
Surrounding Buildings - ( )Similar Period
( )Later Period (X)Earlier Period
( )Institutional (X)Commercial
( )Industrial ( )Residential
( )Other _____
Property is prominent within environment - yes( ) no( )

45. Documentation:
Indicate what legal records, county histories, maps, etc., were used to document facts about the property:
( )Court Records (chain of title ro abstract, etc.)
( )County Histories
( )Old Photographs - Location _____
Approx. Date _____
( )Newspaper Clippings - Location _____
Date _____
(X)City Directories - Location _____
(X)Maps (plats, atlases) - Location _____
( )Other _____

46. Prepared By: D. Miller Phone: _____
47. Organization: _____
48. Date _____
49. Date of Revision _____

Any Other Comments or Observations:



JP-AS-CC3-181

JOPLIN HISTORIC SURVEY - INVENTORY SHEET

1. Inventory Number 225 (N.A.)
2. County Jasper
3. (N.A.)
4. Present Local Name(s) or Designation(s): UPSHER LABORATORIES
5. Other Historic Name(s) or Event(s): _____

6. Specific Location - Street Address: 313-319 VIRGINIA
7. City Joplin State Missouri
8. Description of Location: Sketch the plan of the structure; indicate out-buildings and relationships to street; place X at main entrance, show porches, lightly shade one-story elements



9. (N.A.)
10. Site ( ) Building (X) Structure ( ) Object ( )
11. (N.A.)
12. (N.A.)
13. Part of Proposed District ? yes(X) no( )
14. (N.A.)
15. Name of Proposed District Joplin_Downtown

16. Thematic Catagory - Commercial (X)Railroad ( )
Mining ( ) Other ( )
17. Date of Construction c1939 (on map)
Period of Construction (N.A.)
Cost of Construction _____
18. Overall Architectural Aspect:
Style (N.A.)
- Is this type of structure common in the area now ? yes( ) no( )
- Was this type of structure common in the area in the past? yes(X) no( )
19. Architect or Designer _____
20. Contractor/Builder _____
21. Original Use Auto salvage; bus company (map)
Subsequent Use typewriter co.; auto sales
22. Present Use - First Floor PARKING GARAGE/OFFICE
Other Floors _____
23. Present Ownership - Public ( ) Private ( )
24. Original Owner _____
Present Owner ALBERT UPSHER M.D.
Address/Phone 623-0744
25. Accessibility - Open to Public yes(X) no( )
Restricted yes(X) no( )
26. Local Contact Person or Organization :
_____ Phone: _____
27. (N.A.)

28. Number of Stories - 1(X) 2( ) 3( ) 4( ) _____
29. Basement - Full ( ) Crawl Space ( ) Partial ( )
None (X)

30. Foundation Type -

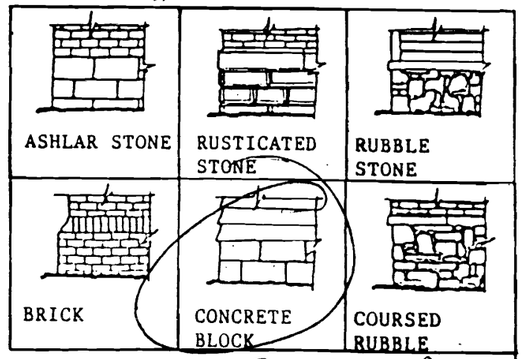

31. Wall Construction - CONCRETE BLOCK

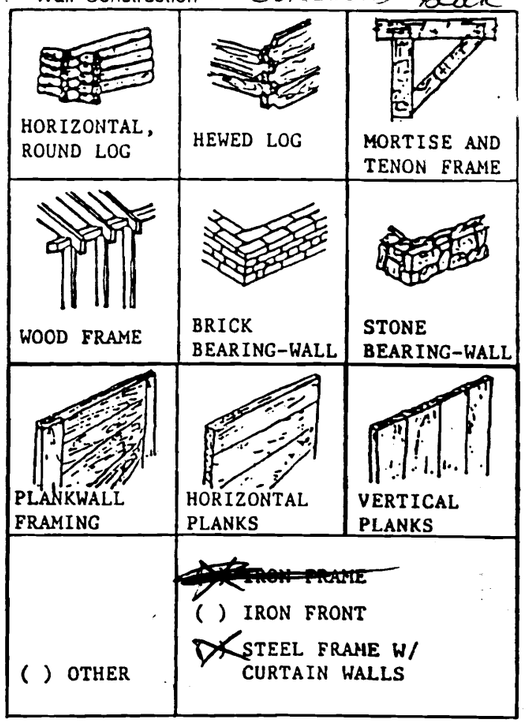

32. Roof Type -

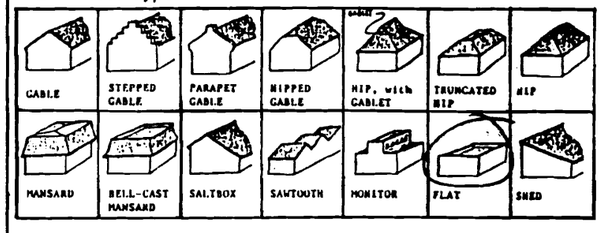

Roof Trim -

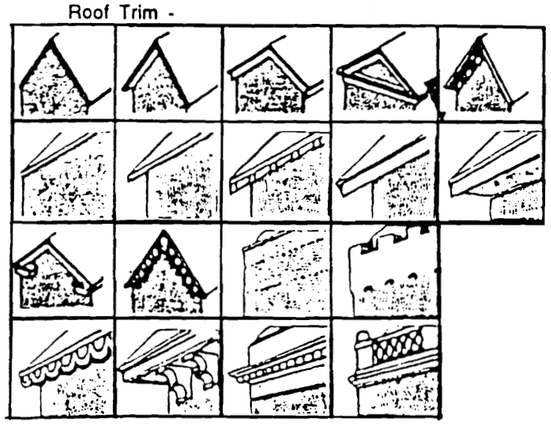

Multiple Roof Forms-Towers ( ) Metal Cresting ( )
Cupola ( ) Finials ( )
Other ( ) _____

Chimney - Straddle Ridge ( ) Center ( )
Front Slope ( ) Side ( )
Side Slope ( ) Back Slope ( )
Interior ( ) Exterior ( )

33. Number of Bays - Front 4 Side 2
34. Wall Treatment:

Stone



Stone Treatment

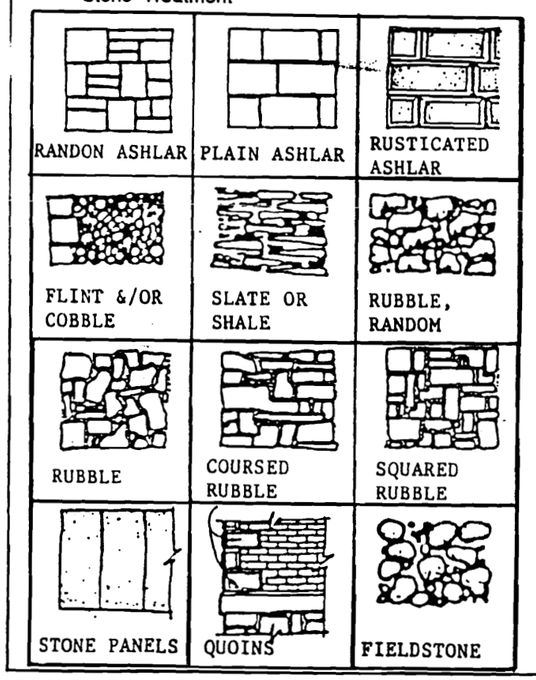

Brick Patterns - Color NONE

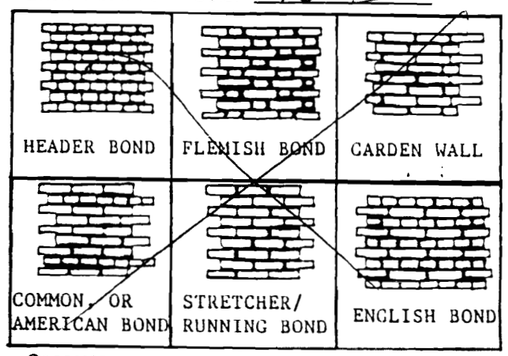

Concrete

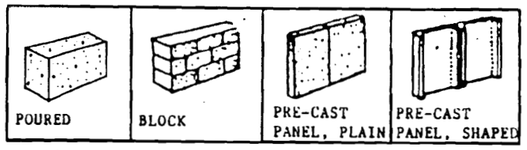

Metal

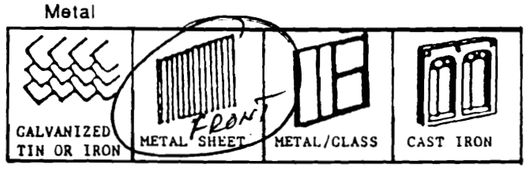

Composition Tile

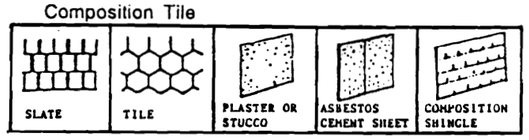

Wood - Painted Color _____

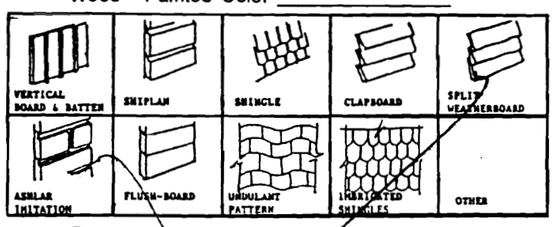

Dormers:
Hipped( ) Decorated( ) Facade( ) Sides( ) Rear( )

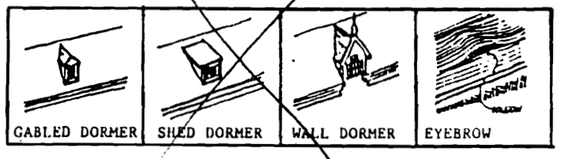

Windows - Painted Color _____

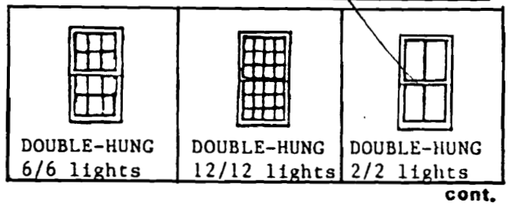

cont.

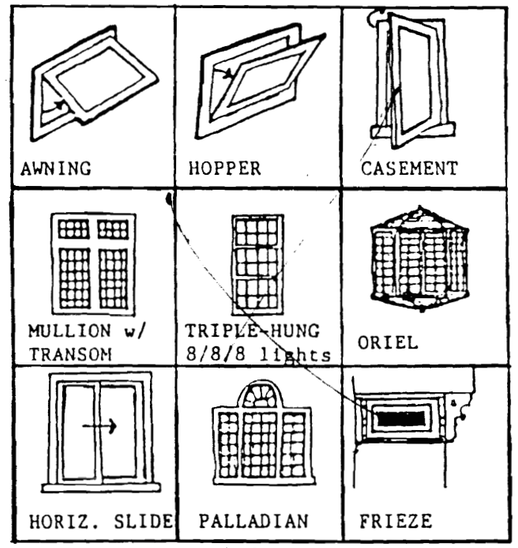

Surrounds - Plain X Decorated ( ) Arch ( )
Pediment ( ) Shaped Lintel ( )
Placement - Regular ( ) Irregular ( )
Projecting Bays or Oriels ( )
Stained Glass yes( ) no X
Modern Storm Windows yes( ) no X

Doors:
Straight X Arched ( ) Plain ( ) Decorated ( )
Modern Storm Doors yes( ) no X
Typical Storefront yes X no( )
Unusual Treatment _____

Window and Door Treatments

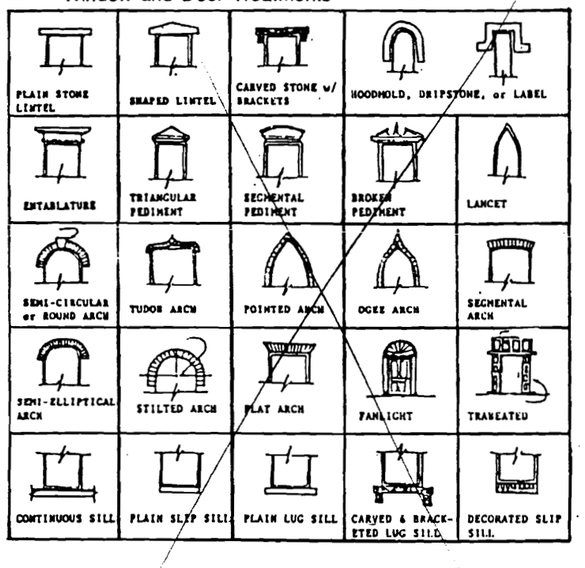

Building Form Treatments

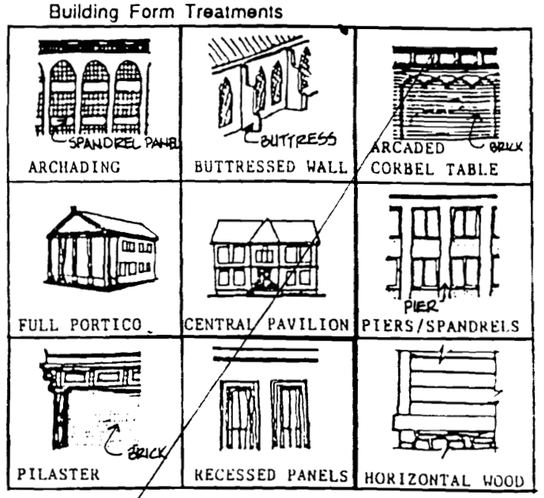

Miscellaneous

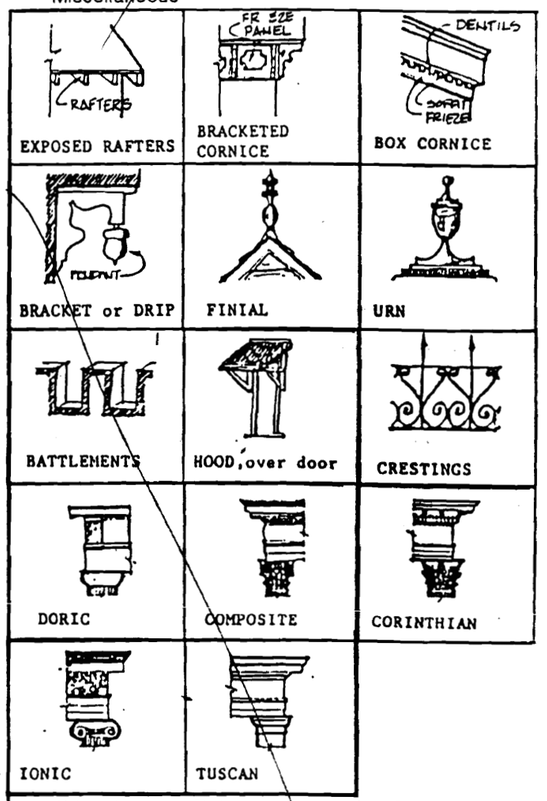

Other Exterior Detailing - Decorative Panels ( )
Balconies ( ) Quoins ( )
Date Stone ( ) Porch ( )
String or Belt Course ( )

- Where were the materials used for construction obtained: (i.e. Local brick-yards, quarries, out-of-state suppliers, etc.)

_____

_____

MISSOURI OFFICE OF HISTORIC PRESERVATION
ARCHITECTURAL/HISTORIC INVENTORY SURVEY FORM

1. NO. 176

2. COUNTY JASPER

3. LOCATION OF NEGATIVES POST ART MEMORIAL LIB.

4. PRESENT LOCAL NAME(S) OR DESIGNATION(S) JOPLIN GLOBE CIRCULATION DEPT.

5. OTHER NAME(S)

6. SPECIFIC LEGAL LOCATION
TOWNSHIP ___ RANGE ___ SECTION ___
IF CITY OR TOWN, STREET ADDRESS
316 VIRGINIA

7. CITY OR TOWN JOPLIN IF RURAL, VICINITY

8. DESCRIPTION OF LOCATION
NEW CONSTRUCTION

9. COORDINATES UTM
LAT
LONG

10. SITE( ) STRUCTURE( )
BUILDING(X) OBJECT( )

11. ON NATIONAL REGISTER YES( ) NO (X)

12. IS IT ELIGIBLE YES( ) NO(X)

13. PART OF ESTAB. DISTRICT YES( ) NO(X)

14. DISTRICT POTENTIAL YES( ) NO(X)

15. NAME OF ESTABLISHED DISTRICT

16. THEMATIC CATEGORY COMMERCIAL

17. DATE(S) OR PERIOD

18. STYLE OR DESIGN

19. ARCHITECT OR ENGINEER

20. CONTRACTOR OR BUILDER

21. ORIGINAL USE, IF APPARENT

22. PRESENT USE

23. OWNERSHIP PUBLIC ( ) PRIVATE (X)

24. OWNER'S NAME AND ADDRESS IF KNOWN

25. OPEN TO PUBLIC YES( ) NO ( )

26. LOCAL CONTACT PERSON OR ORGANIZATION

27. OTHER SURVEY IN WHICH INCLUDED

28. NO.OF STORIES

29. BASEMENT YES( ) NO ( )

30. FOUNDATION MATERIAL

31. WALL CONSTRUCTION

32. ROOF TYPE & MATERIAL

33. NO. OF BAYS FRONT SIDE

34. WALL TREATMENT

35. PLAN SHAPE

36. CHANGES (EXPLAIN IN NO.42) ADDITION( ) ALTERED ( ) MOVED ( )

37. CONDITION INTERIOR EXTERIOR

38. PRESERVATION UNDERWAY YES( ) NO(X)

39. ENDANGERED BY WHAT YES ( ) NO(X)

40. VISIBLE FROM PUBLIC ROAD YES(X) NO( )

41. DISTANCE FROM AND FRONTAGE ON ROAD

42. FURTHER DESCRIPTION OF IMPORTANT FEATURES

43. HISTORY AND SIGNIFICANCE

44. DESCRIPTION OF ENVIRONMENT AND OUTBUILDINGS

45. SOURCES OF INFORMATION

46. PREPARED BY LAURA J. DERRICK

47. ORGANIZATION BCCW/CASEY A/E

RETURN THIS FORM WHEN COMPLETED TO: OFFICE OF HISTORIC PRESERVATION
P.O. BOX 176
JEFFERSON CITY, MISSOURI 65102

IF ADDITIONAL SPACE IS NEEDED, ATTACH SEPARATE SHEET(S) TO THIS FORM

48. DATE 12/15/87

49. REVISION DATE(S)


2 HR PARKING
15 MIN LOADING ZONE
Joplin Globe
CIRCULATION DEPT

MISSOURI OFFICE OF HISTORIC PRESERVATION
ARCHITECTURAL/HISTORIC INVENTORY SURVEY FORM

1. NO. 177

2. COUNTY JASPER

3. LOCATION OF NEGATIVES POST ART MEMORIAL LIB.

4. PRESENT LOCAL NAME(S) OR DESIGNATION(S)
JOPLIN GLOBE BUILDING

5. OTHER NAME(S)
YMCA, Mardick Furniture Co.

6. SPECIFIC LEGAL LOCATION
TOWNSHIP ___ RANGE ___ SECTION ___
IF CITY OR TOWN, STREET ADDRESS
318-320 VIRGINIA

7. CITY OR TOWN IF RURAL, VICINITY
JOPLIN

8. DESCRIPTION OF LOCATION

9. COORDINATES UTM
LAT
LONG

10. SITE( ) STRUCTURE( )
BUILDING(X) OBJECT( )

11. ON NATIONAL REGISTER YES( ) NO (X)

12. IS IT ELIGIBLE YES( ) NO(x)

13. PART OF ESTAB. DISTRICT YES( ) NO(X)

14. DISTRICT POTENTIAL YES( ) NO(x)

15. NAME OF ESTABLISHED DISTRICT

16. THEMATIC CATEGORY
COMMERCIAL

17. DATE(S) OR PERIOD
1900

18. STYLE OR DESIGN
UNKNOWN

19. ARCHITECT OR ENGINEER

20. CONTRACTOR OR BUILDER

21. ORIGINAL USE, IF APPARENT
YMCA/APTS./NEWSPAPER

22. PRESENT USE
NEWSPAPER

23. OWNERSHIP PUBLIC ( ) PRIVATE (X)

24. OWNER'S NAME AND ADDRESS IF KNOWN
OTTOWAY NEWSPAPERS

25. OPEN TO PUBLIC YES(S) NO ( )

26. LOCAL CONTACT PERSON OR ORGANIZATION
BILL CALDWELL
FRED HUGHES

27. OTHER SURVEY IN WHICH INCLUDED
NONE

28. NO.OF STORIES 3

29. BASEMENT PARTIAL YES(X) NO ( )

30. FOUNDATION MATERIAL
BRICK

31. WALL CONSTRUCTION
BRICK BEARINT

32. ROOF TYPE & MATERIAL
FLAT

33. NO. OF BAYS
FRONT SIDE

34. WALL TREATMENT
SHEET METAL

35. PLAN SHAPE RECTANGLE

36. CHANGES (EXPLAIN IN NO.42) ADDITION( ) ALTERED (X) MOVED ( )

37. CONDITION
INTERIOR - GOOD
EXTERIOR - FAIR

38. PRESERVATION UNDERWAY YES( ) NO(X)

39. ENDANGERED BY WHAT YES ( ) NO(X)

40. VISIBLE FROM PUBLIC ROAD YES(X) NO( )

41. DISTANCE FROM AND FRONTAGE ON ROAD
10/120

42. FURTHER DESCRIPTION OF IMPORTANT FEATURES
SHEET METAL FACADE IN 1966.
Facade may be removed to reveal original building.

43. HISTORY AND SIGNIFICANCE
Original Joplin Globe building and YMCA two major historical/cultural institutions.

44. DESCRIPTION OF ENVIRONMENT AND OUTBUILDINGS

45. SOURCES OF INFORMATION
County Histories
Old photographs - Globe Library 1965
City Directories

46. PREPARED BY
LAURA J. DERRICK

47. ORGANIZATION
BCCW/CASEY A/E

RETURN THIS FORM WHEN COMPLETED TO: OFFICE OF HISTORIC PRESERVATION
P.O. BOX 176
JEFFERSON CITY, MISSOURI 65102

IF ADDITIONAL SPACE IS NEEDED, ATTACH SEPARATE SHEET(S) TO THIS FORM

48. DATE 12/15/87

49. REVISION DATE(S) 6/20/88



318-320 VIRGINIA NO. 177

35. Plan Shape

RECTANGULAR X	SQUARE	L-SHAPED	T-SHAPED	U-SHAPED
GREEK CROSS	LATIN CROSS	CIRCULAR	OCTAGONAL	IRREGULAR

36. Changes - Addition _____
Alteration _____
Moved _____

37. Apparent Condition - Exterior: (X) Excellent – facade
( ) Good
( ) Fair
( ) Deteriorated
( ) Ruins
( ) No Visible Remains

Brick completely covered with Carthage marble/ aluminum "solar screen". There is no way to judge the condition of the original brick building's exterior.

Interior: ( ) Excellent
(X) Good
( ) Fair
( ) Deteriorated
( ) Ruins
( ) No Visible Remains

38. Rennovation Underway yes( ) no(X)
Preservation Underway yes( ) no(X)
Future Plans for Property _____

39. Endangered yes( ) no(X) By What ? _____

40. (N.A.)
41. Distance From Road 10 Frontage on Road 120' on e. 4th

42. Further Description of Important Features:

43. Is this property associated with persons, events, development, movements, etc., significant to the history of the community, state, or nation ?
Briefly Explain: Both the YMCA and Joplin Globe are important historical/cultural institutions.

44. Description of Environment and Outbuildings:
Is property integrally associated with any vistas, parks, landscapes ? yes(X) no( ) If yes, explain: Adjoins Spiva Park

Environment - (X) Densely Built UP
( ) Scattered Development
( ) Open Land
Surrounding Buildings - (X) Similar Period
(X) Later Period ( ) Earlier Period
( ) Institutional (X) Commercial
( ) Industrial ( ) Residential
( ) Other _____
Property is prominent within environment - yes(X) no( )

45. Documentation:
Indicate what legal records, county histories, maps, etc., were used to document facts about the property:
( ) Court Records (chain of title ro abstract, etc.)
(X) County Histories
(X) Old Photographs - Location Globe library
Approx. Date 1965
(X) Newspaper Clippings - Location Globe library
Date 3/24/1901
(X) City Directories - Location _____
( ) Maps (plats, atlases) - Location _____
( ) Other _____

46. Prepared By: L. Westie Phone: 782-8626
47. Organization: Joplin Hist. Soc.
48. Date 10/87
49. Date of Revision _____

Any Other Comments or Observations:

At least three buildings have been adjoined under a facade. A major renovation at a cost of $200,000. was completed in 1966. Part of the original building housed the Joplin Y.M.C.A. A 2-story building, built especially to house the Globe, was built in 1900 and adjoined the Y building. The Y building was later acquired by the Globe. (1918) It is said that an opera house is also buried in here somewhere, as well. We feel that a frame building housing Haven Opera house, was on this site but probably torn down in the 1890's and the YMCA built on that spot.

Mardick furniture had a building on the site as well, where the press is now located.

Two interesting anecdotes!

1. Gilbert Barbee may have had some connection with the House of Lords and a covered runway may have run between them.

2. When they excavated for a pressroom in the '40's following WWII a walk-in type vault bearing the words "City of Joplin" was found. It may have contained the city treasury at one

17 JP-AC-01-0-163

JOPLIN HISTORIC SURVEY - INVENTORY SHEET

1. Inventory Number 130 (N.A.)__
2. County __Jasper____
3. (N.A.)
4. Present Local Name(s) or Designation(s): Joplin Globe Building
5. Other Historic Name(s) or Event(s): Y.M.C.A., poss. Haven Opera House

6. Specific Location - Street Address: 117 E. 4th (also 318-320 Virginia)
7. City __Joplin X State __Missouri X
8. Description of Location: Sketch the plan of the structure; indicate outbuildings and relationships to street; place X at main entrance, show porches, lightly shade one-story elements

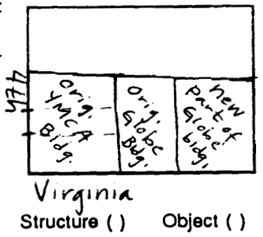

9. (N.A.)
10. Site ( ) Building ( ) Structure ( ) Object ( )
11. (N.A.)
12. (N.A.)
13. Part of Proposed District ? yes( ) no( )
14. (N.A.)
15. Name of Proposed District __Joplin_Downtown__

16. Thematic Catagory - Commercial (X) Railroad ( ) Mining ( ) Other ( )_____
17. Date of Construction YMCA-1900, Globe also 1900
Period of Construction __(N.A.)_____
Cost of Construction YMCA-$50,000 incl. furnishings
18. Overall Architectural Aspect:
Style __(N.A.)_____
- Is this type of structure common in the area now ? yes( ) no( )
- Was this type of structure common in the area in the past? yes( ) no( )
19. Architect or Designer Cornwell & McKinney for remodel
20. Contractor/Builder _____
21. Original Use YMCA, apartments, newspaper
Subsequent Use Newspaper publishing
22. Present Use - First Floor classified, advertising, library
Other Floors newsroom, business offices
23. Present Ownership - Public ( ) Private (X)
24. Original Owner Gilbert Barbee
Present Owner Ottoway Newspapers,
Address/Phone subsidiary of Dow-Jones
25. Accessibility - Open to Public yes(X) no( )
Restricted yes( ) no( )
26. Local Contact Person or Organization :
Bill Caldwell, Fred Hughes Phone:_____
27. (N.A.)

28. Number of Stories - 1( ) 2( ) 3(X) 4( ) _____
29. Basement - Full ( ) Crawl Space ( ) Partial (X) None ( )

3rd floor - offices & storage
2nd 3rd floor - office, staff recreation

30. Foundation Type -

ASHLAR STONE	RUSTICATED STONE	RUBBLE STONE
BRICK X	CONCRETE BLOCK	COURSED RUBBLE

31. Wall Construction -

HORIZONTAL, ROUND LOG	HEWED LOG	MORTISE AND TENON FRAME
WOOD FRAME X	BRICK BEARING-WALL X	STONE BEARING-WALL
PLANKWALL FRAMING	HORIZONTAL PLANKS	VERTICAL PLANKS
( ) OTHER	( ) IRON FRAME ( ) IRON FRONT ( ) STEEL FRAME W/ CURTAIN WALLS	

Wood supports of floors under all gym floor beams 2' 16

32. Roof Type -

GABLE	STEPPED GABLE	PARAPET GABLE	HIPPED GABLE	HIP, with GABLET	TRUNCATED HIP	HIP
MANSARD	BELL-CAST MANSARD	SALTBOX	SAWTOOTH	MONITOR	FLAT X	SHED

Roof Trim -



If these features still exist they are under the facade.

Multiple Roof Forms-Towers ( ) Metal Cresting ( )
Cupola ( ) Finials ( )
Other ( ) _____

Chimney - Straddle Ridge ( ) Center ( )
Front Slope ( ) Side ( )
Side Slope ( ) Back Slope ( )
Interior ( ) Exterior ( )

33. Number of Bays - Front _____ Side _____
34. Wall Treatment:

Stone

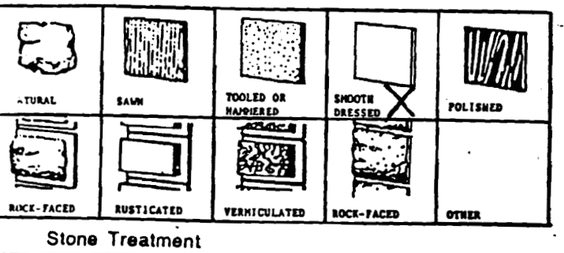

Stone Treatment



Brick Patterns - Color _____

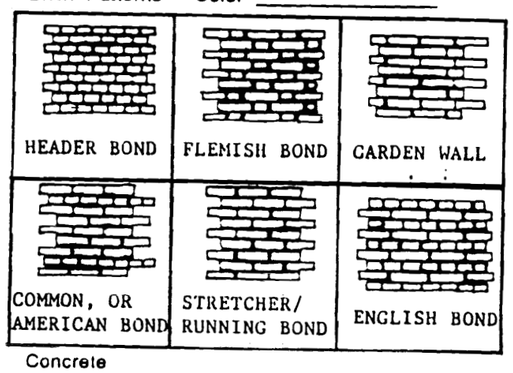

Concrete

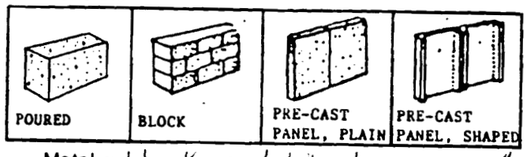

Metal - black metal "solar screen"

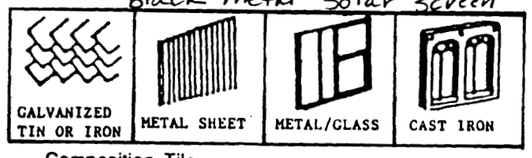

Composition Tile

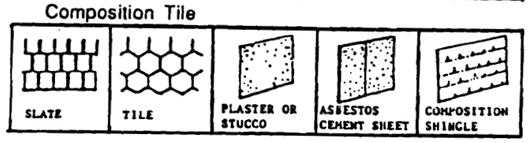

Wood - Painted Color _____

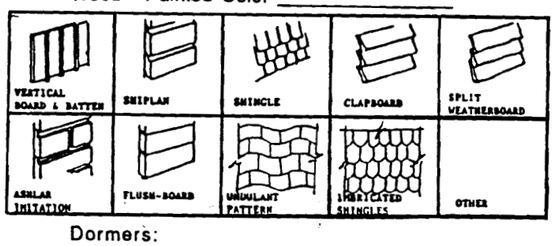

Dormers:
Hipped( ) Decorated( ) Facade( ) Sides( ) Rear( )



Windows - Painted Color _____

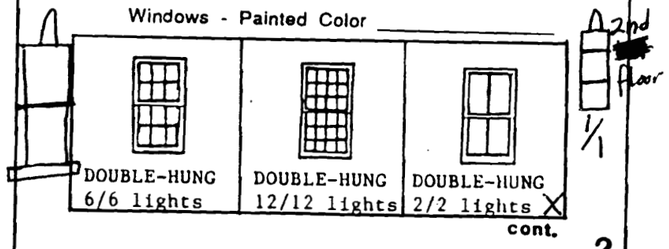

cont.



Surrounds - Plain (X) Decorated ( ) Arch ( )
Pediment ( ) Shaped Lintel ( )
Placement - Regular ( ) Irregular ( )
Projecting Bays or Oriels (X) 1 central
Stained Glass yes( ) no( )
Modern Storm Windows yes( ) no( )

Doors:
Straight ( ) Arched ( ) Plain ( ) Decorated ( )
Modern Storm Doors yes( ) no( )
Typical Storefront yes( ) no( )
Unusual Treatment _____

Window and Door Treatments



above windows

Building Form Treatments

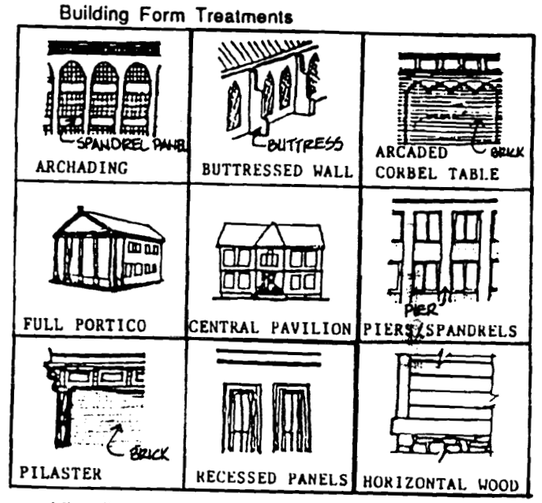

Miscellaneous

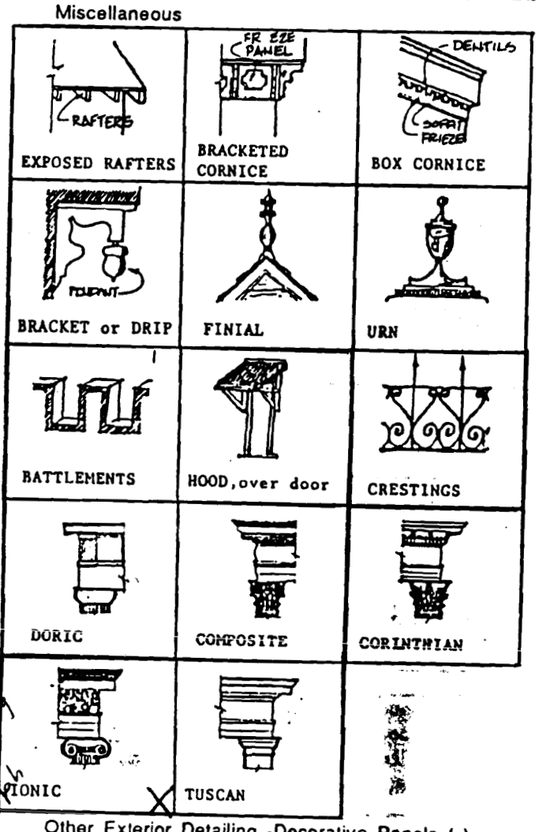

judging from photograph

Other Exterior Detailing -Decorative Panels ( )
Balconies ( ) Quoins (X)
Date Stone ( ) Porch ( )
String or Belt Course ( )

- Where were the materials used for construction obtained: (i.e. Local brick-yards, quarries, out-of-state suppliers, etc.)

_____

_____


THE JOPLIN GLOBE
AND
JOPLIN DAILY HERALD

MISSOURI OFFICE OF HISTORIC PRESERVATION
ARCHITECTURAL/HISTORIC INVENTORY SURVEY FORM

1. NO. 197

2. COUNTY JASPER

3. LOCATION OF NEGATIVES POST ART MEMORIAL LIB.

4. PRESENT LOCAL NAME(S) OR DESIGNATION(S)
EAGLES BUILDING

5. OTHER NAME(S)
TAYLOR BUILDING

6. SPECIFIC LEGAL LOCATION
TOWNSHIP ___ RANGE ___ SECTION ___
IF CITY OR TOWN, STREET ADDRESS
321 VIRGINIA

7. CITY OR TOWN JOPLIN IF RURAL, VICINITY

8. DESCRIPTION OF LOCATION

9. COORDINATES UTM
LAT
LONG

10. SITE( ) STRUCTURE( )
BUILDING(X) OBJECT( )

11. ON NATIONAL REGISTER YES( ) NO (X)

12. IS IT ELIGIBLE YES( ) NO(x

13. PART OF ESTAB. DISTRICT YES( ) NO(X)

14. DISTRICT POTENTIAL YES(X NO( )

15. NAME OF ESTABLISHED DISTRICT

16. THEMATIC CATEGORY
COMMERCIAL

17. DATE(S) OR PERIOD
1914

18. STYLE OR DESIGN
COMMERCIAL

19. ARCHITECT OR ENGINEER

20. CONTRACTOR OR BUILDER

21. ORIGINAL USE, IF APPARENT
COMMERCIAL

22. PRESENT USE
COMMERCIAL

23. OWNERSHIP PUBLIC ( ) PRIVATE (X)

24. OWNER'S NAME AND ADDRESS IF KNOWN
EAGLES LODGE 623-0533

25. OPEN TO PUBLIC YES(X) NO ( )

26. LOCAL CONTACT PERSON OR ORGANIZATION

27. OTHER SURVEY IN WHICH INCLUDED
NONE

28. NO.OF STORIES THREE

29. BASEMENT YES( ) NO (X)

30. FOUNDATION MATERIAL
STONE

31. WALL CONSTRUCTION
BRICK BEARING

32. ROOF TYPE & MATERIAL
FLAT

33. NO. OF BAYS
FRONT SIDE

34. WALL TREATMENT
STONE/BRICK

35. PLAN SHAPE RECTANGLE

36. CHANGES (EXPLAIN IN NO.42) ADDITION( ) ALTERED (X) MOVED ( )

37. CONDITION
INTERIOR GOOD
EXTERIOR GOOD

38. PRESERVATION UNDERWAY YES( ) NO(X)

39. ENDANGERED BY WHAT YES ( ) NO(X)

40. VISIBLE FROM PUBLIC ROAD YES(X) NO( )

41. DISTANCE FROM AND FRONTAGE ON ROAD
10'/50'

42. FURTHER DESCRIPTION OF IMPORTANT FEATURES
OPENINGS INFILLED WITH WOOD PANELS

43. HISTORY AND SIGNIFICANCE

44. DESCRIPTION OF ENVIRONMENT AND OUTBUILDINGS

45. SOURCES OF INFORMATION City Directories
Maps

46. PREPARED BY
LAURA J. DERRICK

47. ORGANIZATION
BCCW/CASEY A/E

48. DATE 12/15/87

49. REVISION DATE(S)
6/20/88

RETURN THIS FORM WHEN COMPLETED TO: OFFICE OF HISTORIC PRESERVATION
P.O. BOX 176
JEFFERSON CITY, MISSOURI 65102

IF ADDITIONAL SPACE IS NEEDED, ATTACH SEPARATE SHEET(S) TO THIS FORM

35. Plan Shape

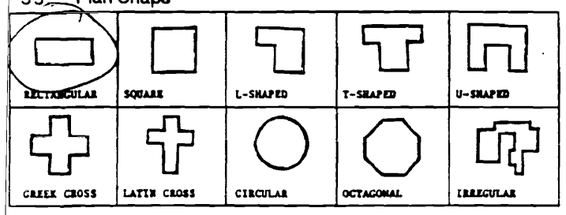

36. Changes - Addition _____
Alteration _____
Moved _____

37. Apparent Condition - Exterior: ( )Excellent
(X)Good
( )Fair
( )Deteriorated
( )Ruins
( )No Visible Remains

Interior: ( ) Excellent
(X)Good
( )Fair
( )Deteriorated
( )Ruins
( )No Visible Remains

38. Rennovation Underway yes( ) no(X)
Preservation Underway yes( ) no(X)
Future Plans for Property SOME

39. Endangered yes( ) no(X) By What ? _____

40. (N.A.)
41. Distance From Road 10' Frontage on Road 50'

42. Further Description of Important Features:
fireproof construction

43. Is this property associated with persons, events, development, movements, etc., significant to the history of the community, state, or nation ?
Briefly Explain:

44. Description of Environment and Outbuildings:
Is property integrally associated with any vistas, parks, landscapes ? yes( ) no(X) If yes, explain:

Environment - (X)Densely Built UP
( )Scattered Development
( )Open Land

Surrounding Buildings - (X)Similar Period
(X)Later Period ( )Earlier Period
( )Institutional (X)Commercial
( )Industrial ( )Residential
( )Other _____

Property is prominent within environment - yes(X) no( )

45. Documentation:
Indicate what legal records, county histories, maps, etc., were used to document facts about the property:
( )Court Records (chain of title ro abstract, etc.)
( )County Histories
( )Old Photographs - Location _____
Approx. Date _____
( )Newspaper Clippings - Location _____
Date _____
(X)City Directories - Location Library
(X)Maps (plats, atlases) - Location _____
( )Other _____

46. Prepared By: D. MILLER Phone: _____
47. Organization: _____
48. Date 11/3/82
49. Date of Revision _____

Any Other Comments or Observations:

(1) F.O.E. 2410
(2) CHARLIES N. BALL
(3) SCHNUR PRINTING
(4) ANOTHER BAR
(5) CYCLO MASSAGE
(6) BARBER SHOP

present tenants

Don't know which Taylor this was. There were several mine operators named Taylor, so this building could have been built by one of them.

Schnur family - important pioneer family. were mine operators, Joplin Club members. ~~Herbert~~ Peter was postmaster. Founded Joplin Daily News & Schnur Printing Co. formerly Joplin Mining News.

JOPLIN HISTORIC SURVEY -
INVENTORY SHEET

1. Inventory Number 226 (N.A.)
2. County Jasper
3. (N.A.)
4. Present Local Name(s) or Designation(s):
SEE BACK PAGE
5. Other Historic Name(s) or Event(s):
TAYLOR BUILDING; Eagles Building

6. Specific Location - Street Address:
321 VIRGINIA
7. City Joplin State Missouri
8. Description of Location:
Sketch the plan of the structure; indicate out-buildings and relationships to street; place X at main entrance, show porches, lightly shade one-story elements



9. (N.A.)
10. Site ( ) Building (X) Structure ( ) Object ( )
11. (N.A.)
12. (N.A.)
13. Part of Proposed District ? yes(X) no( )
14. (N.A.)
15. Name of Proposed District Joplin_Downtown

16. Thematic Catagory - Commercial (X) Railroad ( )
Mining ( ) Other ( )
17. Date of Construction 1914
Period of Construction (N.A.)
Cost of Construction _____
18. Overall Architectural Aspect:
Style (N.A.)
- Is this type of structure common in the area now ? yes(X) no( )
- Was this type of structure common in the area in the past? yes(X) no( )
19. Architect or Designer _____
20. Contractor/Builder _____
21. Original Use Joplin
Subsequent Use Business College - upper floor, rms.
22. Present Use - First Floor BUSINESS
Other Floors _____
23. Present Ownership - Public ( ) Private (X)
24. Original Owner _____
Present Owner EAGLES LODGE
Address/Phone 623-0533
25. Accessibility - Open to Public yes(X) no( )
Restricted yes(X) no( )
26. Local Contact Person or Organization :
_____ Phone: _____
27. (N.A.)

28. Number of Stories - 1( ) 2( ) 3(X) 4( ) _____
29. Basement - Full ( ) Crawl Space ( ) Partial (X)
None

30. Foundation Type - CUT GRANITE

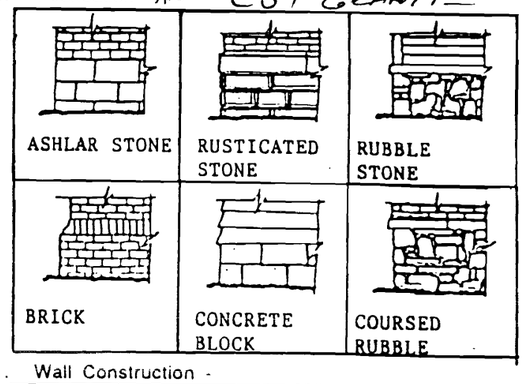

31. Wall Construction -

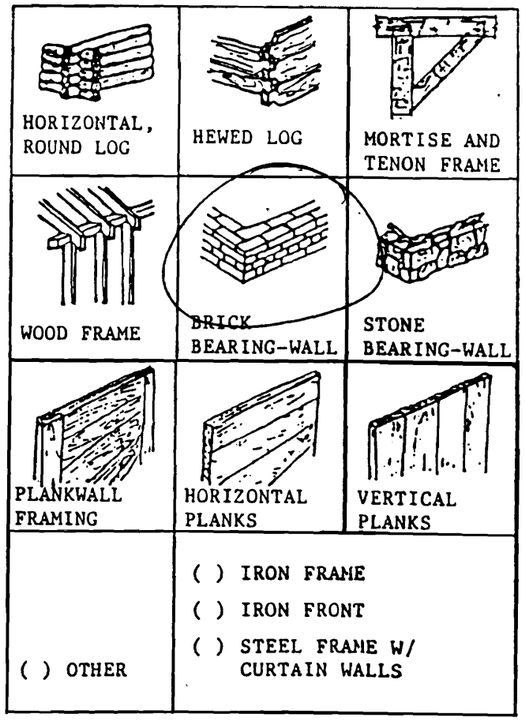

32. Roof Type -

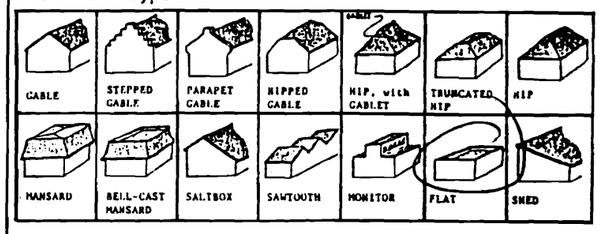

Roof Trim -

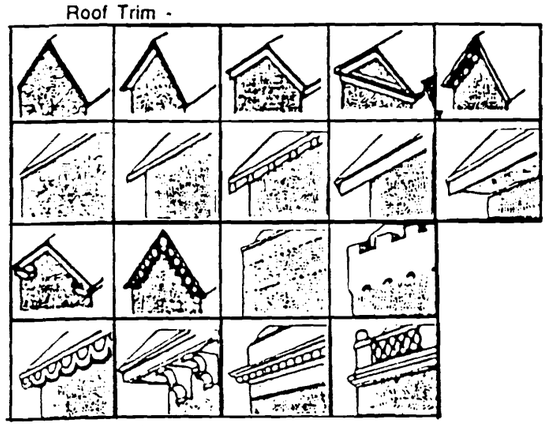

Multiple Roof Forms-Towers ( ) Metal Cresting ( )
Cupola ( ) Finials ( )
Other ( ) _____

Chimney - Straddle Ridge ( ) Center ( )
Front Slope ( ) Side ( )
Side Slope ( ) Back Slope ( )
Interior ( ) Exterior ( )

33. Number of Bays - Front 2 Side 5
34. Wall Treatment:

Stone



Stone Treatment

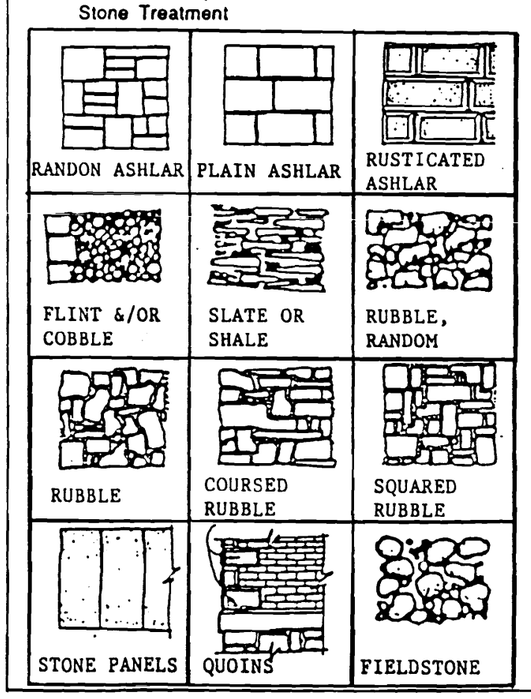

Brick Patterns - Color RED

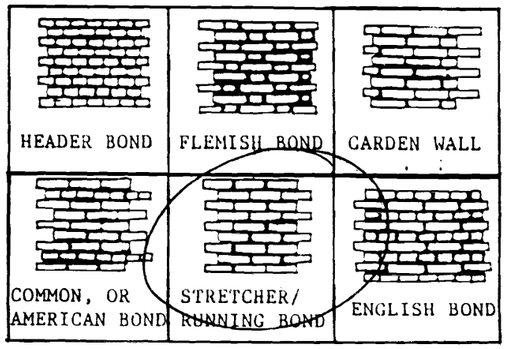

Concrete

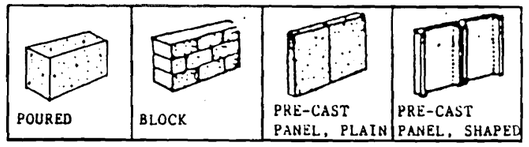

Metal

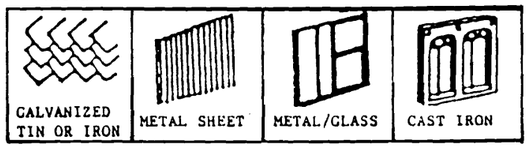

Composition Tile

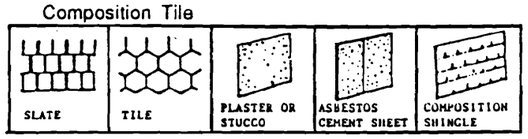

Wood - Painted Color _____

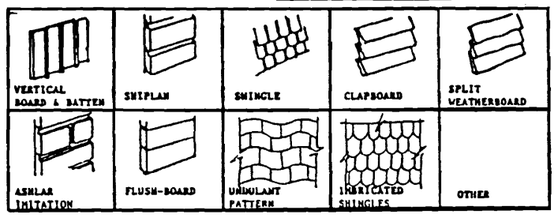

Dormers:
Hipped( ) Decorated( ) Facade( ) Sides( ) Rear( )



Windows - Painted Color _____

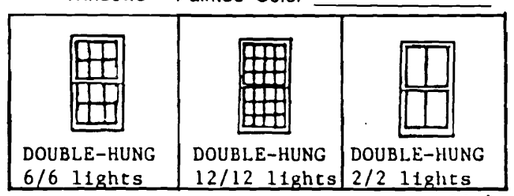

cont.

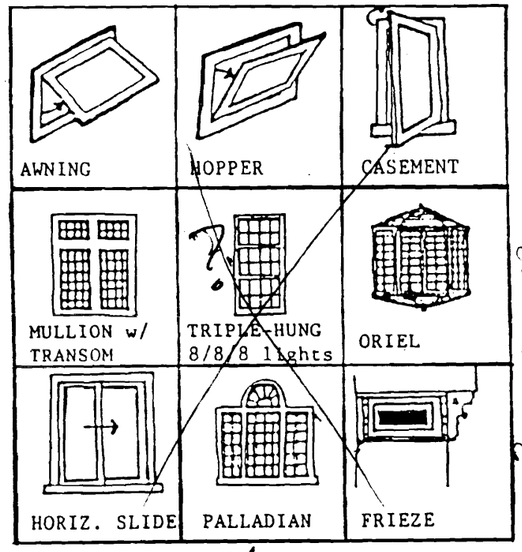

Surrounds - Plain (X) Decorated ( ) Arch ( )
Pediment ( ) Shaped Lintel ( )
Placement - Regular (X) Irregular ( )
Projecting Bays or Oriels ( )
Stained Glass yes( ) no(X)
Modern Storm Windows yes( ) no(X)

Doors:
Straight (X) Arched ( ) Plain ( ) Decorated ( )
Modern Storm Doors yes( ) no(X)
Typical Storefront yes(X) no( )
Unusual Treatment _____

Window and Door Treatments

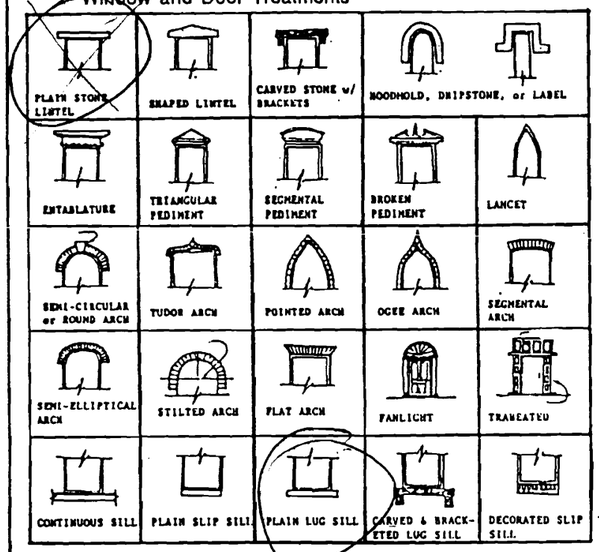

Building Form Treatments

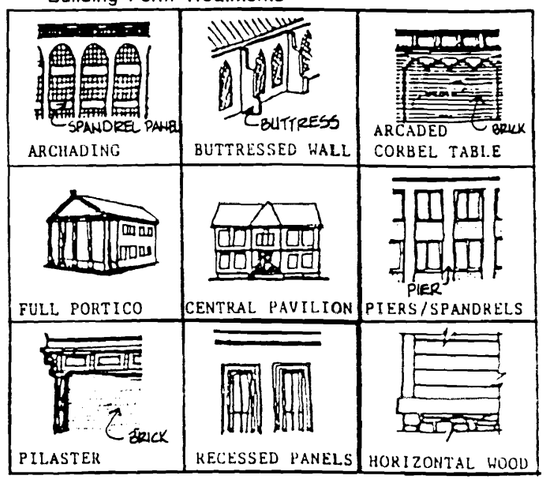

Miscellaneous

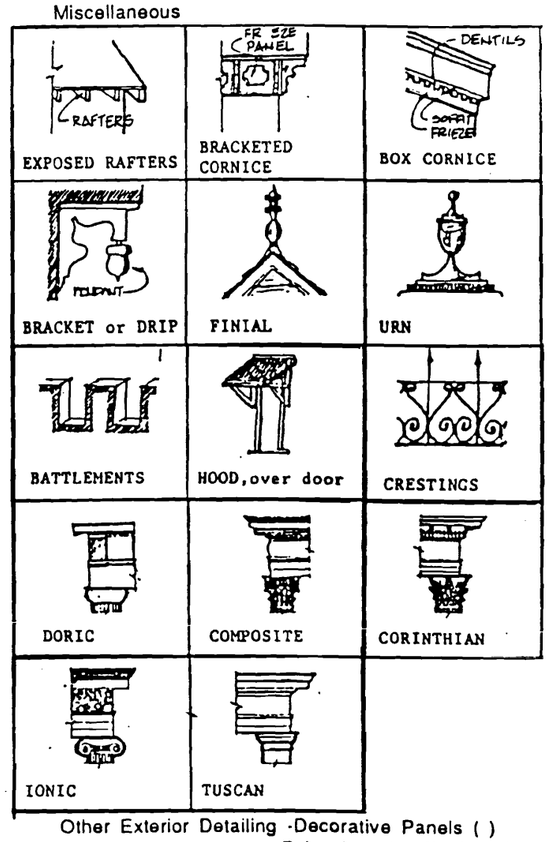

Other Exterior Detailing -Decorative Panels ( )
Balconies ( ) Quoins ( )
Date Stone ( ) Porch ( )
String or Belt Course (X)

stone trim

- Where were the materials used for construction obtained: (i.e. Local brick-yards, quarries, out-of-state suppliers, etc.)

_____

_____

F.O.E. 2410
PABST
Quality always comes through
PABST
Quality always comes through
Charlie's
HI-BALL
ON TAP

MISSOURI OFFICE OF HISTORIC PRESERVATION
ARCHITECTURAL/HISTORIC INVENTORY SURVEY FORM

1. NO. 198

2. COUNTY JASPER

3. LOCATION OF NEGATIVES POST ART MEMORIAL LIB.

4. PRESENT LOCAL NAME(S) OR DESIGNATION(S)
HERTZ RENT-A-CAR

5. OTHER NAME(S)
R & S CHEVROLET/FRANK HOLLCROFT LIVERY

6. SPECIFIC LEGAL LOCATION
TOWNSHIP ___ RANGE ___ SECTION ___
IF CITY OR TOWN, STREET ADDRESS
401-405 VIRGINIA

7. CITY OR TOWN JOPLIN IF RURAL, VICINITY

8. DESCRIPTION OF LOCATION

9. COORDINATES UTM
LAT
LONG

10. SITE( ) STRUCTURE( )
BUILDING(X) OBJECT( )

11. ON NATIONAL REGISTER YES( ) NO (X)

12. IS IT ELIGIBLE YES( ) NO(X)

13. PART OF ESTAB. DISTRICT YES( ) NO(X)

14. DISTRICT POTENTIAL YES(X) NO( )

15. NAME OF ESTABLISHED DISTRICT

16. THEMATIC CATEGORY
COMMERCIAL

17. DATE(S) OR PERIOD
1896-1899

18. STYLE OR DESIGN
COMMERCIAL

19. ARCHITECT OR ENGINEER

20. CONTRACTOR OR BUILDER

21. ORIGINAL USE, IF APPARENT
LIVERY STABLE

22. PRESENT USE
GARAGE

23. OWNERSHIP PUBLIC ( ) PRIVATE (X)

24. OWNER'S NAME AND ADDRESS IF KNOWN
BOB BALLARD 623-6242

25. OPEN TO PUBLIC YES(X) NO ( )

26. LOCAL CONTACT PERSON OR ORGANIZATION

27. OTHER SURVEY IN WHICH INCLUDED
NONE

28. NO.OF STORIES TWO

29. BASEMENT YES( ) NO (X)

30. FOUNDATION MATERIAL
RUBBLE STONE

31. WALL CONSTRUCTION
BRICK BEARING/IRON FRAME

32. ROOF TYPE & MATERIAL
FLAT

33. NO. OF BAYS
FRONT SIDE

34. WALL TREATMENT
BRICK

35. PLAN SHAPE RECTANGLE

36. CHANGES (EXPLAIN IN NO.42) ADDITION( ) ALTERED (X) MOVED ( )

37. CONDITION
INTERIOR FAIR
EXTERIOR FAIR

38. PRESERVATION UNDERWAY YES( ) NO(X)

39. ENDANGERED BY WHAT YES ( ) NO(X)

40. VISIBLE FROM PUBLIC ROAD YES(X) NO( )

41. DISTANCE FROM AND FRONTAGE ON ROAD
10'/100'

42. FURTHER DESCRIPTION OF IMPORTANT FEATURES
Doors relocated and infilled.

43. HISTORY AND SIGNIFICANCE

44. DESCRIPTION OF ENVIRONMENT AND OUTBUILDINGS

45. SOURCES OF INFORMATION
Old Photographs - 1902
City Directories
Maps

46. PREPARED BY
LAURA J. DERRICK

47. ORGANIZATION
BCCW/CASEY A/E

48. DATE 12/15/87

49. REVISION DATE(S) 6/20/88

RETURN THIS FORM WHEN COMPLETED TO: OFFICE OF HISTORIC PRESERVATION
P.O. BOX 176
JEFFERSON CITY, MISSOURI 65102

IF ADDITIONAL SPACE IS NEEDED, ATTACH SEPARATE SHEET(S) TO THIS FORM



401-405 VIRGINIA NO. 198

35. Plan Shape

RECTANGULAR	SQUARE	L-SHAPED	T-SHAPED	U-SHAPED
GREEK CROSS	LATIN CROSS	CIRCULAR	OCTAGONAL	IRREGULAR

36. Changes - Addition _____
Alteration _____
Moved _____

37. Apparent Condition - Exterior: ( )Excellent
( )Good
(X)Fair
( )Deteriorated
( )Ruins
( )No Visible Remains
Interior: ( ) Excellent
( )Good
(X)Fair
( )Deteriorated
( )Ruins
( )No Visible Remains

38. Rennovation Underway yes( ) no(X)
Preservation Underway yes( ) no(X)
Future Plans for Property SAME

39. Endangered yes( ) no(X) By What ? _____

40. (N.A.)
41. Distance From Road 10 Frontage on Road 100'

42. Further Description of Important Features:

43. Is this property associated with persons, events, development, movements, etc., significant to the history of the community, state, or nation ?
Briefly Explain: Connor Hotel parking

44. Description of Environment and Outbuildings:
Is property integrally associated with any vistas, parks, landscapes ? yes( ) no(X) If yes, explain: _____

Environment - (X)Densely Built UP
( )Scattered Development
( )Open Land
Surrounding Buildings - (X)Similar Period
( )Later Period ( )Earlier Period
( )Institutional (X)Commercial
( )Industrial ( )Residential
( )Other _____
Property is prominent within environment - yes( ) no(X)

45. Documentation:
Indicate what legal records, county histories, maps, etc., were used to document facts about the property:
( )Court Records (chain of title ro abstract, etc.)
( )County Histories
(X)Old Photographs - Location P
Approx. Date 1902
( )Newspaper Clippings - Location _____
Date _____
(X)City Directories - Location _____
(X)Maps (plats, atlases) - Location _____
( )Other _____

46. Prepared By: D. MILLER Phone: _____
47. Organization: _____
48. Date 11/3/87
49. Date of Revision _____

Any Other Comments or Observations:

CAR ELEVATOR
PARTIAL TIN CEILING
(UPSTAIRS USED FOR CONNOR HOTEL PARKING)
UPSTAIRS NO LONGER USED (UNSAFE)
Exterior little changed.

188 JP-AS-003-185

JOPLIN HISTORIC SURVEY - INVENTORY SHEET

1. Inventory Number 136 (N.A.)__
2. County __Jasper____
3. (N.A.)
4. Present Local Name(s) or Designation(s): HERTZ RENT-A-CAR
5. Other Historic Name(s) or Event(s): R-S CHEVROLET, Frank Hollcroft Livery

6. Specific Location - Street Address: 401-405 VIRGINIA
7. City __Joplin_____ State __Missouri_____
8. Description of Location: Sketch the plan of the structure; indicate out-buildings and relationships to street; place X at main entrance, show porches, lightly shade one-story elements

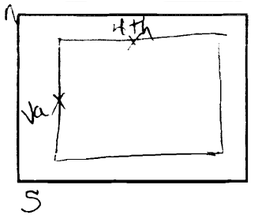

9. (N.A.)
10. Site ( ) Building (X) Structure ( ) Object ( )
11. (N.A.)
12. (N.A.)
13. Part of Proposed District ? yes(X) no( )
14. (N.A.)
15. Name of Proposed District __Joplin_Downtown___

16. Thematic Catagory - Commercial (X) Railroad ( )
Mining ( ) Other ( )
17. Date of Construction between 1896 & 1899
Period of Construction __(N.A.)_____
Cost of Construction _____
18. Overall Architectural Aspect:
Style __(N.A.)_____
- Is this type of structure common in the area now ? yes( ) no( )
- Was this type of structure common in the area in the past? yes(X) no( )
19. Architect or Designer _____
20. Contractor/Builder _____
21. Original Use GUEST STABLE
Subsequent Use _____
22. Present Use - First Floor GARAGE
Other Floors _____
23. Present Ownership - Public ( ) Private (X)
24. Original Owner Frank Hollcroft
Present Owner BOB BACCARD
Address/Phone 623-6242
25. Accessibility - Open to Public yes(X) no( )
Restricted yes(X) no( )
26. Local Contact Person or Organization :
_____ Phone:_____
27. (N.A.)

28. Number of Stories - 1( ) 2(X) 3( ) 4( ) _____
29. Basement - Full ( ) Crawl Space ( ) Partial ( )
None(X)

30. Foundation Type -

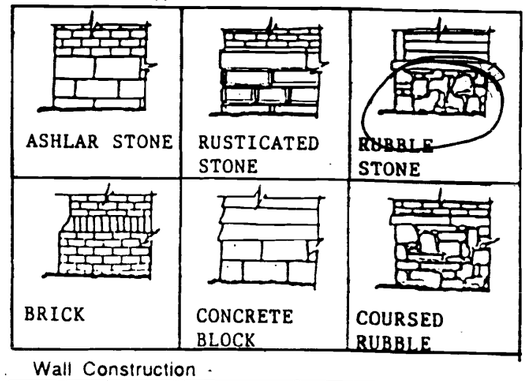

31. Wall Construction -

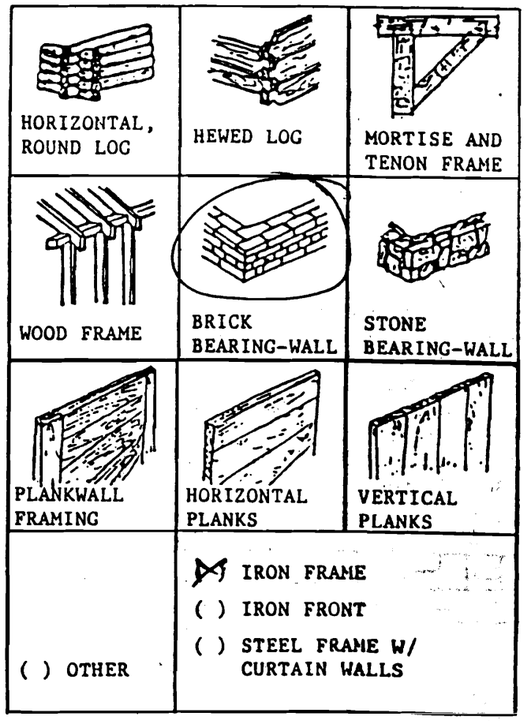

32. Roof Type -

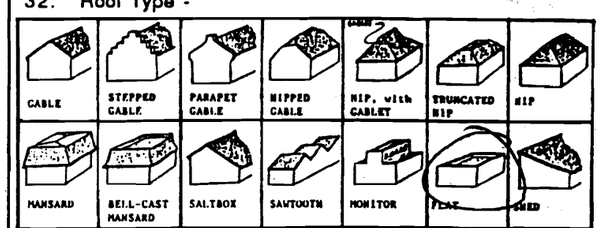

Roof Trim -

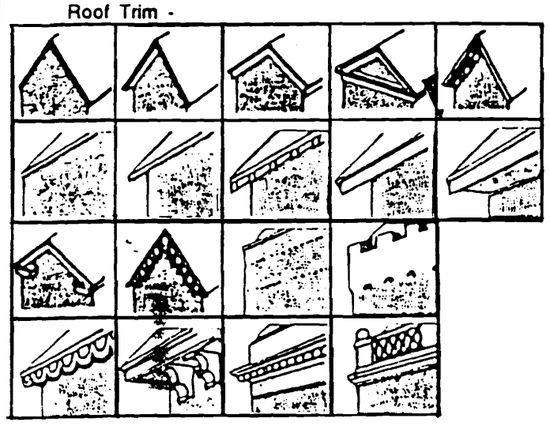

Multiple Roof Forms-Towers ( ) Metal Cresting ( )
Cupola ( ) Finials ( )
Other ( ) _____

Chimney - Straddle Ridge ( ) Center ( )
Front Slope ( ) Side ( )
Side Slope ( ) Back Slope ( )
Interior ( ) Exterior ( )

33. Number of Bays - Front _____ Side _____
34. Wall Treatment:

Stone



Stone Treatment

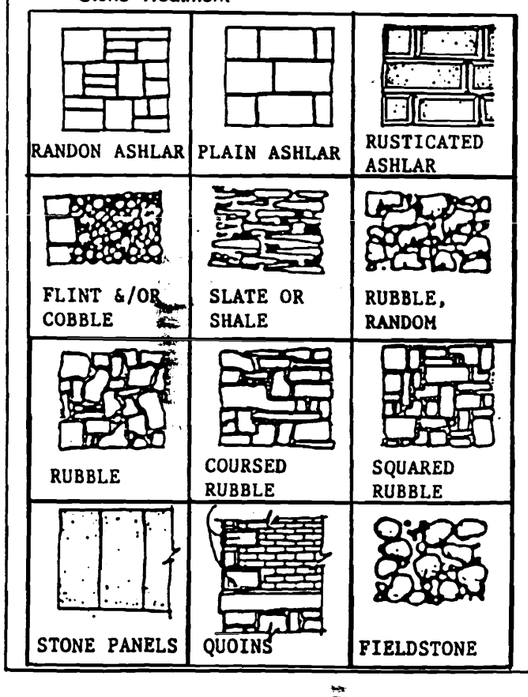

Brick Patterns - Color _____

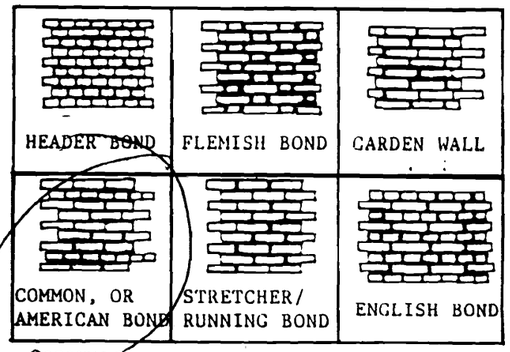

Concrete



Metal

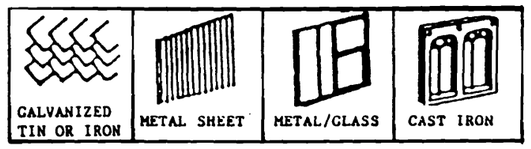

Composition Tile

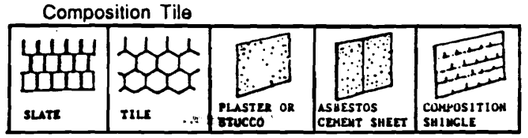

Wood - Painted Color _____

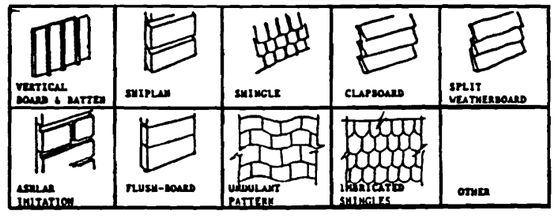

Dormers:
Hipped( ) Decorated( ) Facade( ) Sides( ) Rear( )



Windows - Painted Color _____

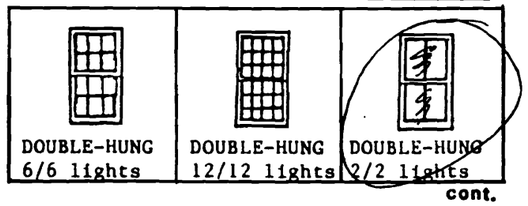

cont.

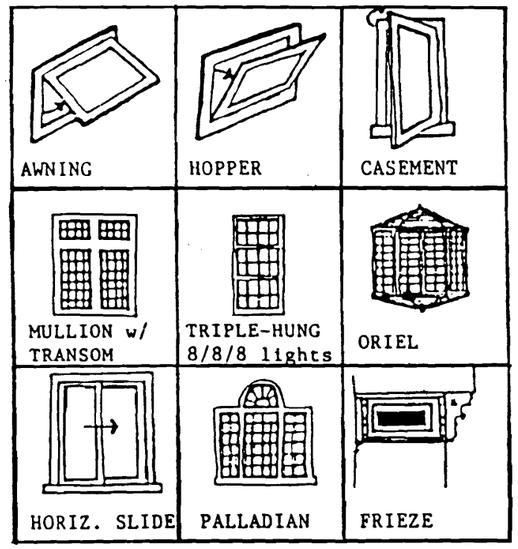

Surrounds - Plain ( ) Decorated ( ) Arch ( )
Pediment ( ) Shaped Lintel ( )
Placement - Regular ( ) Irregular ( )
Projecting Bays or Oriels ( )
Stained Glass yes( ) no( )
Modern Storm Windows yes( ) no( )

Doors:
Straignt ( ) Arched ( ) Plain ( ) Decorated ( )
Modern Storm Doors yes( ) no( )
Typical Storefront yes( ) no( )
Unusual Treatment _____

Window and Door Treatments



Building Form Treatments

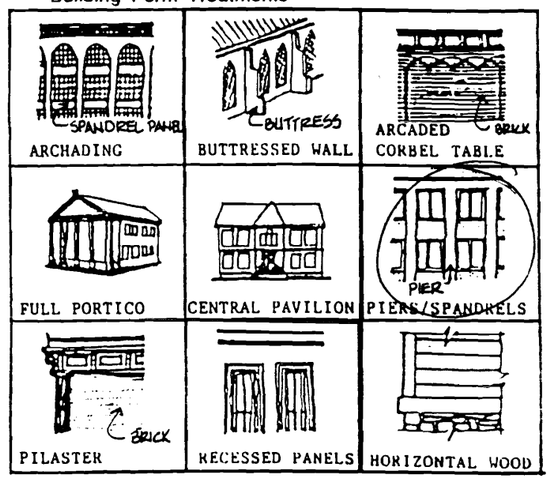

Miscellaneous



Decorative brickwork around bldg at cornice

Other Exterior Detailing -Decorative Panels ( )
Balconies ( ) Quoins ( )
Date Stone ( ) Porch ( )
String or Belt Course ☒

- Where were the materials used for construction obtained: (i.e. Local brick-yards, quarries, out-of-state suppliers, etc.)

_____

_____

STORAGE

MISSOURI OFFICE OF HISTORIC PRESERVATION
ARCHITECTURAL/HISTORIC INVENTORY SURVEY FORM

1. NO. 179

2. COUNTY JASPER

3. LOCATION OF NEGATIVES POST ART MEMORIAL LIB.

4. PRESENT LOCAL NAME(S) OR DESIGNATION(S)
CENTRAL ASSEMBLY

5. OTHER NAME(S)
Storage or Laundry for old Keystone Hotel

6. SPECIFIC LEGAL LOCATION
TOWNSHIP ___ RANGE ___ SECTION ___
IF CITY OR TOWN, STREET ADDRESS
406 VIRGINIA

7. CITY OR TOWN IF RURAL, VICINITY
JOPLIN

8. DESCRIPTION OF LOCATION

9. COORDINATES UTM
LAT
LONG

10. SITE( ) STRUCTURE( )
BUILDING(X) OBJECT( )

11. ON NATIONAL REGISTER YES( ) NO (X)

12. IS IT ELIGIBLE YES( ) NO(X)

13. PART OF ESTAB. DISTRICT YES( ) NO(X)

14. DISTRICT POTENTIAL YES( ) NO(X)

15. NAME OF ESTABLISHED DISTRICT

16. THEMATIC CATEGORY
COMMERCIAL

17. DATE(S) OR PERIOD
1907 (?)

18. STYLE OR DESIGN
COMMERCIAL

19. ARCHITECT OR ENGINEER

20. CONTRACTOR OR BUILDER

21. ORIGINAL USE, IF APPARENT
KEYSTONE HOTEL ANNEX

22. PRESENT USE
CLOTHING STORAGE

23. OWNERSHIP PUBLIC ( ) PRIVATE (X)

24. OWNER'S NAME AND ADDRESS IF KNOWN
CENTRAL ASSEMBLY CHURCH
781-5982

25. OPEN TO PUBLIC YES(X) NO ( )

26. LOCAL CONTACT PERSON OR ORGANIZATION

27. OTHER SURVEY IN WHICH INCLUDED
NONE

28. NO.OF STORIES ONE

29. BASEMENT YES( ) NO ( )

30. FOUNDATION MATERIAL
RUBBLE STONE

31. WALL CONSTRUCTION
BRICK BEARING

32. ROOF TYPE & MATERIAL
FLAT

33. NO. OF BAYS
FRONT SIDE

34. WALL TREATMENT
BRICK

35. PLAN SHAPE SQUARE

36. CHANGES (EXPLAIN IN NO.42) ADDITION( ) ALTERED ( ) MOVED ( )

37. CONDITION
INTERIOR
EXTERIOR FAIR

38. PRESERVATION UNDERWAY YES( ) NO(X)

39. ENDANGERED BY WHAT YES ( ) NO(X)

40. VISIBLE FROM PUBLIC ROAD YES(X) NO( )

41. DISTANCE FROM AND FRONTAGE ON ROAD
30'/50'

42. FURTHER DESCRIPTION OF IMPORTANT FEATURES

43. HISTORY AND SIGNIFICANCE

44. DESCRIPTION OF ENVIRONMENT AND OUTBUILDINGS

45. SOURCES OF INFORMATION
City Directories
Maps

46. PREPARED BY
LAURA J. DERRICK

47. ORGANIZATION
BCCW/CASEY A/E

48. DATE
12/15/87

49. REVISION DATE(S)
6/20/88

RETURN THIS FORM WHEN COMPLETED TO: OFFICE OF HISTORIC PRESERVATION
P.O. BOX 176
JEFFERSON CITY, MISSOURI 65102

IF ADDITIONAL SPACE IS NEEDED, ATTACH SEPARATE SHEET(S) TO THIS FORM

35. Plan Shape

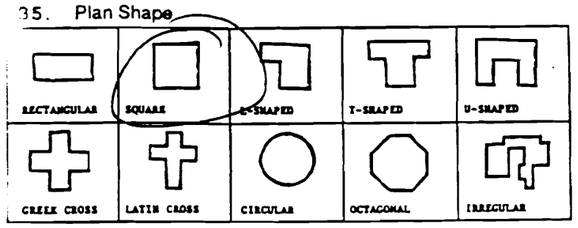

36. Changes - Addition _____
Alteration _____
Moved _____

37. Apparent Condition - Exterior: ( )Excellent
( )Good
(X)Fair
( )Deteriorated
( )Ruins
( )No Visible Remains

Interior: ( ) Excellent
( )Good
( )Fair
( )Deteriorated
( )Ruins
( )No Visible Remains

?

38. Rennovation Underway yes( ) no(X)
Preservation Underway yes( ) no(X)
Future Plans for Property _____

39. Endangered yes( ) no(X) By What ? _____

40. (N.A.)
41. Distance From Road 30' Frontage on Road 50'

42. Further Description of Important Features:

43. Is this property associated with persons, events, development, movements, etc., significant to the history of the community, state, or nation ?
Briefly Explain: _____

44. Description of Environment and Outbuildings:
Is property integrally associated with any vistas, parks, landscapes ? yes( ) no(X) If yes, explain: _____

Environment - (X)Densely Built UP
( )Scattered Development
( )Open Land

Surrounding Buildings - (X)Similar Period
( )Later Period ( )Earlier Period
( )Institutional (X)Commercial
( )Industrial ( )Residential
( )Other _____

Property is prominent within environment - yes( ) no( )

45. Documentation:
Indicate what legal records, county histories, maps, etc., were used to document facts about the property:
( )Court Records (chain of title ro abstract, etc.)
( )County Histories
( )Old Photographs - Location _____
Approx. Date _____
( )Newspaper Clippings - Location _____
Date _____
(X)City Directories - Location _____
(X)Maps (plats, atlases) - Location _____
( )Other _____

46. Prepared By: D. Miller Phone: _____
47. Organization: _____
48. Date 2/16/87
49. Date of Revision _____

Any Other Comments or Observations:

1) Back parts of building have been removed for parking space

2) It's hard to tell what this is. Seems to have been part of Keystone Hotel annex. Perhaps part of laundry (see # ~~219~~ 180) This portion may have been built about same time as ~~#219~~ 180, but not any earlier. There was a cluster of added onto structures there. Evidently the back part of this structure (which would have been older) has been torn down since the 1954 map. It must have been some sort of storage or maintenance facility for the Keystone Hotel.

h.S.

JP-AS 003.186

JOPLIN HISTORIC SURVEY - INVENTORY SHEET

1. Inventory Number 72 (N.A.)__
2. County __Jasper____
3. (N.A.)
4. Present Local Name(s) or Designation(s): Central Assy
5. Other Historic Name(s) or Event(s): _____

6. Specific Location - Street Address: 408 Virginia
7. City __Joplin_____ State __Missouri_____
8. Description of Location: Sketch the plan of the structure; indicate out-buildings and relationships to street; place X at main entrance, show porches, lightly shade one-story elements

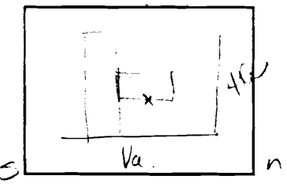

9. (N.A.)
10. Site ( ) Building (X) Structure ( ) Object ( )
11. (N.A.)
12. (N.A.)
13. Part of Proposed District ? yes(X) no( )
14. (N.A.)
15. Name of Proposed District __Joplin_Downtown___

16. Thematic Catagory - Commercial (X) Railroad ( )
Mining ( ) Other ( )_____
17. Date of Construction ? see note 2 1907?
Period of Construction __(N.A.)_____
Cost of Construction _____
18. Overall Architectural Aspect:
Style __(N.A.)_____
- Is this type of structure common in the area now ? yes(X) no( )
- Was this type of structure common in the area in the past? yes(X) no( )
19. Architect or Designer _____
20. Contractor/Builder _____
21. Original Use Keystone annex - note 2
Subsequent Use _____
22. Present Use - First Floor Clothing Storage
Other Floors _____
23. Present Ownership - Public ( ) Private (X)
24. Original Owner Keystone Hotel
Present Owner Central Assy Church
Address/Phone 781-5982
25. Accessibility - Open to Public yes( ) no(X)
Restricted yes(X) no( )
26. Local Contact Person or Organization :
_____ Phone:_____
27. (N.A.)

28. Number of Stories - 1(X) 2(X) 3( ) 4( ) _____
29. Basement - Full ( ) Crawl Space ( ) Partial ( )
None ( ) ?

30. Foundation Type -

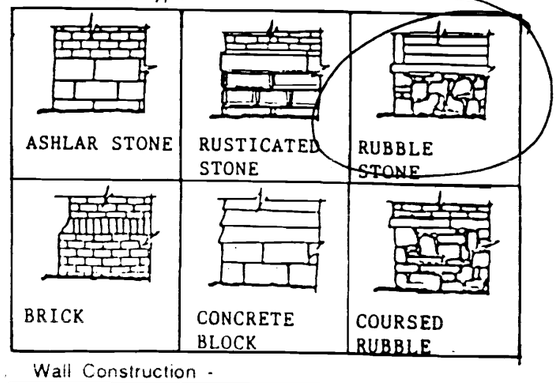

31. Wall Construction -

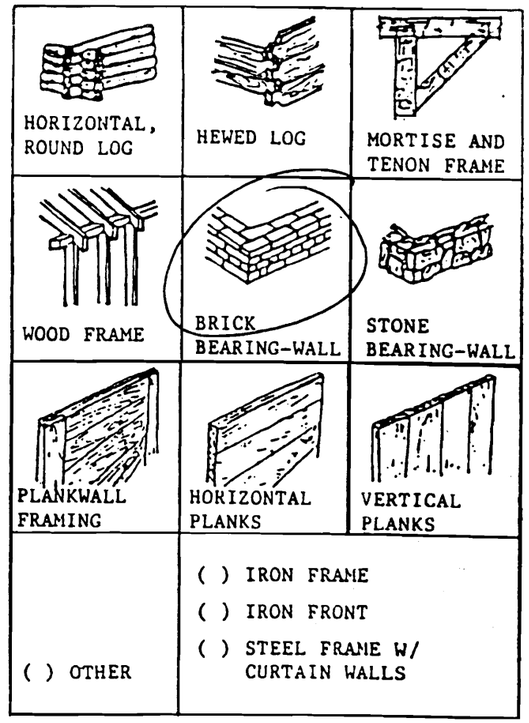

32. Roof Type -

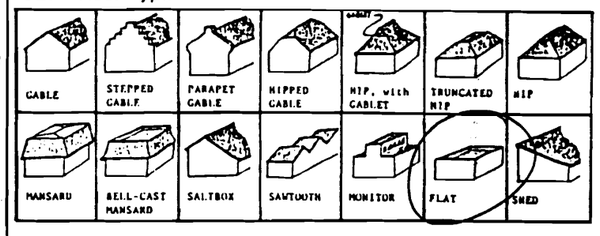

Roof Trim -



Multiple Roof Forms-Towers ( ) Metal Cresting ( )
Cupola ( ) Finials ( )
Other ( ) _____

Chimney - Straddle Ridge ( ) Center ( )
Front Slope ( ) Side ( )
Side Slope ( ) Back Slope ( )
Interior ( ) Exterior ( )

33. Number of Bays - Front _____ Side _____
34. Wall Treatment:

Stone



Stone Treatment

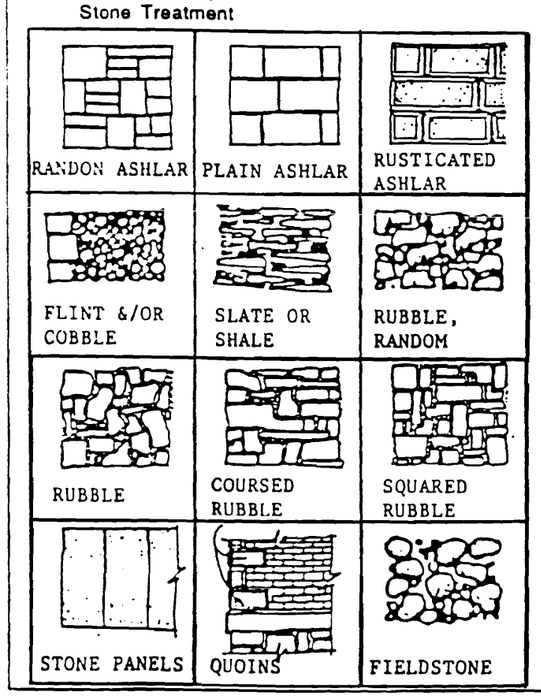

Brick Patterns - Color _____

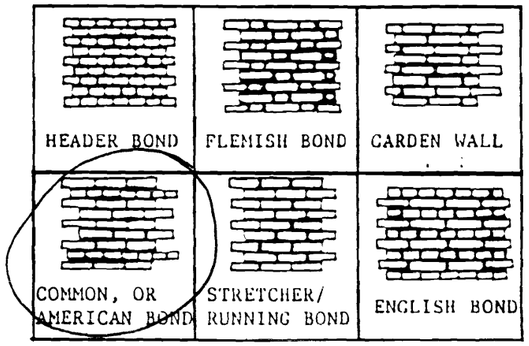

Concrete

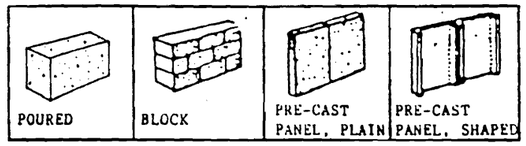

Metal

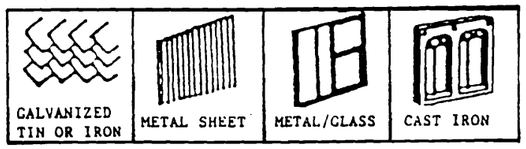

Composition Tile

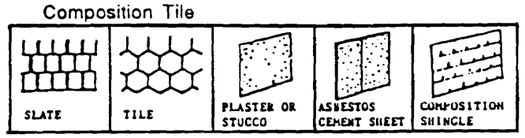

Wood - Painted Color _____

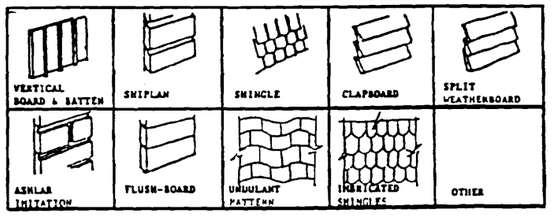

Dormers:
Hipped( ) Decorated( ) Facade( ) Sides( ) Rear( )



Windows - Painted Color _____

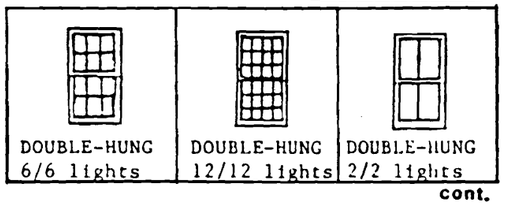

cont.



Surrounds - Plain ( ) Decorated ( ) Arch ( )
Pediment ( ) Shaped Lintel ( )
Placement - Regular ( ) Irregular ( )
Projecting Bays or Oriels ( )
Stained Glass yes( ) no( )
Modern Storm Windows yes( ) no( )

Doors:
Straight ( ) Arched ( ) Plain ( ) Decorated ( )
Modern Storm Doors yes( ) no( )
Typical Storefront yes( ) no( )
Unusual Treatment _____

Window and Door Treatments MOSTLY BLOCKED UP



Building Form Treatments

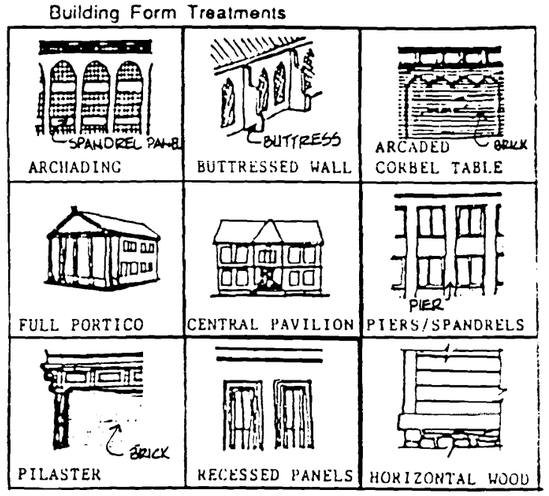

Miscellaneous

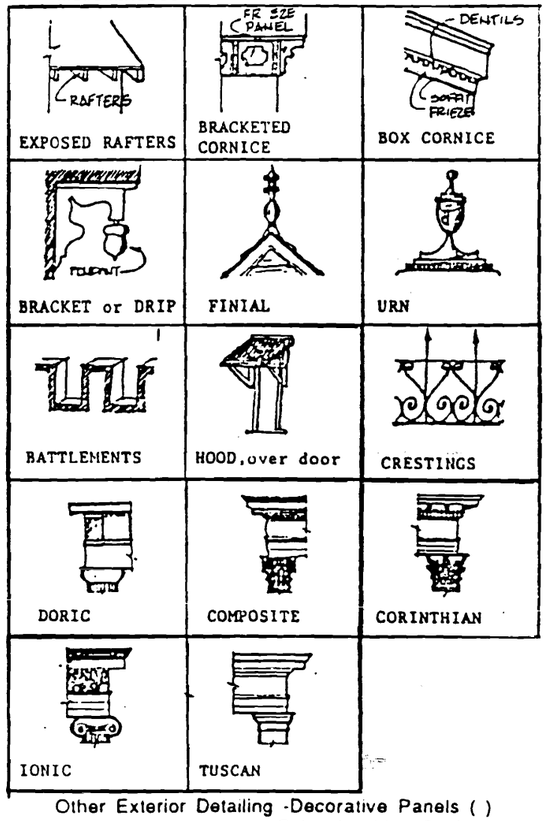

Other Exterior Detailing -Decorative Panels ( )
Balconies ( ) Quoins ( )
Date Stone ( ) Porch ( )
String or Belt Course ( )

- Where were the materials used for construction obtained: (i.e. Local brick-yards, quarries, out-of-state suppliers, etc.)

_____

_____


GARY SHAW

JP-HS-003-19-1

MISSOURI OFFICE OF HISTORIC PRESERVATION
ARCHITECTURAL/HISTORIC INVENTORY SURVEY FORM

1. NO. 180

2. COUNTY JASPER

3. LOCATION OF NEGATIVES POST ART MEMORIAL LIB.

4. PRESENT LOCAL NAME(S) OR DESIGNATION(S)
CENTRAL ASSEMBLY

5. OTHER NAME(S)
KEYSTONE LAUNDRY

6. SPECIFIC LEGAL LOCATION
TOWNSHIP ___ RANGE ___ SECTION ___
IF CITY OR TOWN, STREET ADDRESS
408-410 VIRGINIA

7. CITY OR TOWN IF RURAL, VICINITY
JOPLIN

8. DESCRIPTION OF LOCATION

9. COORDINATES UTM
LAT
LONG

10. SITE( ) STRUCTURE( )
BUILDING(X) OBJECT( )

11. ON NATIONAL REGISTER YES( ) NO (X)

12. IS IT ELIGIBLE YES( ) NO(x

13. PART OF ESTAB. DISTRICT YES( ) NO(X)

14. DISTRICT POTENTIAL YES(X NO( )

15. NAME OF ESTABLISHED DISTRICT

16. THEMATIC CATEGORY
COMMERCIAL

17. DATE(S) OR PERIOD
C. 1907 (?)

18. STYLE OR DESIGN
COMMERCIAL

19. ARCHITECT OR ENGINEER

20. CONTRACTOR OR BUILDER

21. ORIGINAL USE, IF APPARENT
LAUNDRY FOR KEYSTONE

22. PRESENT USE
CHURCH

23. OWNERSHIP PUBLIC ( ) PRIVATE (X)

24. OWNER'S NAME AND ADDRESS IF KNOWN
CENTRAL ASSEMBLY
781-5982

25. OPEN TO PUBLIC YES(X) NO ( )

26. LOCAL CONTACT PERSON OR ORGANIZATION

27. OTHER SURVEY IN WHICH INCLUDED
NONE

28. NO.OF STORIES TWO

29. BASEMENT YES( ) NO ( )

30. FOUNDATION MATERIAL
RUBBLE STONE

31. WALL CONSTRUCTION
BRICK BEARING

32. ROOF TYPE & MATERIAL
FLAT

33. NO. OF BAYS
FRONT SIDE

34. WALL TREATMENT
BRICK

35. PLAN SHAPE RECTANGLE

36. CHANGES (EXPLAIN IN NO.42) ADDITION( ) ALTERED ( ) MOVED ( )

37. CONDITION
INTERIOR
EXTERIOR FAIR

38. PRESERVATION UNDERWAY YES( ) NO(X)

39. ENDANGERED BY WHAT YES ( ) NO(X)

40. VISIBLE FROM PUBLIC ROAD YES(X) NO( )

41. DISTANCE FROM AND FRONTAGE ON ROAD
10'/50'

42. FURTHER DESCRIPTION OF IMPORTANT FEATURES
Windows boarded in .

43. HISTORY AND SIGNIFICANCE

44. DESCRIPTION OF ENVIRONMENT AND OUTBUILDINGS

45. SOURCES OF INFORMATION
City Directories
Maps

46. PREPARED BY
LAURA J. DERRICK

47. ORGANIZATION
BCCW/CASEY A/E

RETURN THIS FORM WHEN COMPLETED TO: OFFICE OF HISTORIC PRESERVATION
P.O. BOX 176
JEFFERSON CITY, MISSOURI 65102

IF ADDITIONAL SPACE IS NEEDED, ATTACH SEPARATE SHEET(S) TO THIS FORM

48. DATE 12/15/87

49. REVISION DATE(S) 6/20/88

35. Plan Shape

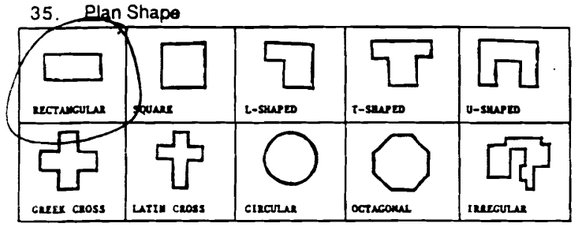

36. Changes - Addition _____
Alteration _____
Moved _____

37. Apparent Condition - Exterior: ( )Excellent
( )Good
(X)Fair
( )Deteriorated
( )Ruins
( )No Visible Remains

Interior: ( ) Excellent
( )Good ?
( )Fair
( )Deteriorated
( )Ruins
( )No Visible Remains

38. Rennovation Underway yes( ) no(X)
Preservation Underway yes( ) no(X)
Future Plans for Property ?

39. Endangered yes( ) no(X) By What ? _____

40. (N.A.)
41. Distance From Road 10' Frontage on Road 30'

42. Further Description of Important Features:

43. Is this property associated with persons, events, development, movements, etc., significant to the history of the community, state, or nation ?
Briefly Explain: Important because of its relation to Keystone Hotel

44. Description of Environment and Outbuildings:
Is property integrally associated with any vistas, parks, landscapes ? yes( ) no(X) If yes, explain: _____

Environment - (X)Densely Built UP
( )Scattered Development
( )Open Land

Surrounding Buildings - (X)Similar Period
( )Later Period ( )Earlier Period
( )Institutional (X)Commercial
( )Industrial ( )Residential
( )Other _____

Property is prominent within environment - yes( ) no(X)

45. Documentation:
Indicate what legal records, county histories, maps, etc., were used to document facts about the property:
( )Court Records (chain of title ro abstract, etc.)
( )County Histories
( )Old Photographs - Location _____
Approx. Date _____
( )Newspaper Clippings - Location _____
Date _____
(X)City Directories - Location _____
(X)Maps (plats, atlases) - Location _____
( )Other _____

46. Prepared By: D. Miller Phone: _____
47. Organization: _____
48. Date 11/16/87
49. Date of Revision _____

Any Other Comments or Observations:

LOTS OF BROKEN WINDOWS

LOTS OF OLD WINDOWS BLOCKED UP

JOPLIN HISTORIC SURVEY -
INVENTORY SHEET

1. Inventory Number 219 (N.A.)
2. County Jasper
3. (N.A.)
4. Present Local Name(s) or Designation(s):
CENTRAL ASSY
5. Other Historic Name(s) or Event(s):
Keystone Laundry

6. Specific Location - Street Address:
408-410 VIRGINIA
7. City Joplin State Missouri
8 Description of Location:
Sketch the plan of the structure; indicate outbuildings and relationships to street; place X at main entrance, show porches, lightly shade one-story elements

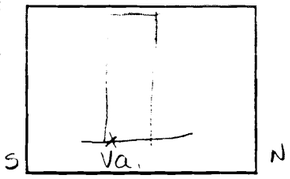

9. (N.A.)
10. Site ( ) Building (X) Structure ( ) Object ( )
11. (N.A.)
12. (N.A.)
13. Part of Proposed District ? yes(X) no( )
14. (N.A.)
15. Name of Proposed District Joplin Downtown

16. Thematic Catagory - Commercial (X) Railroad ( )
Mining ( ) Other ( )
17. Date of Construction ca. 1907?
Period of Construction (N.A.)
Cost of Construction _____
18. Overall Architectural Aspect:
Style (N.A.)
- Is this type of structure common in the area now ?
yes(X) no( )
- Was this type of structure common in the area in the past? yes(X) no( )
19. Architect or Designer _____
20. Contractor/Builder _____
21. Original Use Laundry for Keystone Hotel
Subsequent Use _____
22. Present Use - First Floor Church
Other Floors _____
23. Present Ownership - Public ( ) Private (X)
24. Original Owner Keystone Hotel
Present Owner CENTRAL ASSY. CHURCH
Address/Phone _____
25. Accessibility - Open to Public yes( ) no(X)
Restricted yes(X) no( )
26. Local Contact Person or Organization :
CENTRAL ASSY. Phone: 781-5982
27. (N.A.)

28. Number of Stories - 1( ) 2(X) 3( ) 4( )
29. Basement - Full ( ) Crawl Space ( ) Partial ( )
None ( )

30. Foundation Type

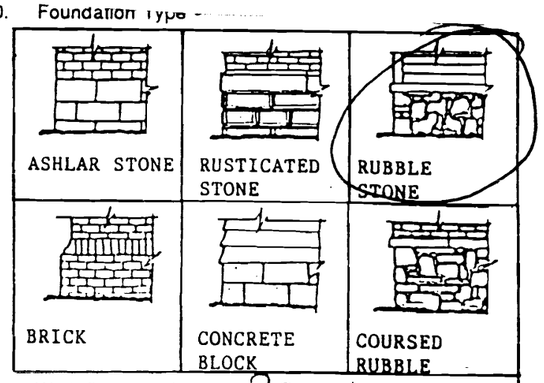

31. Wall Construction - BRICK

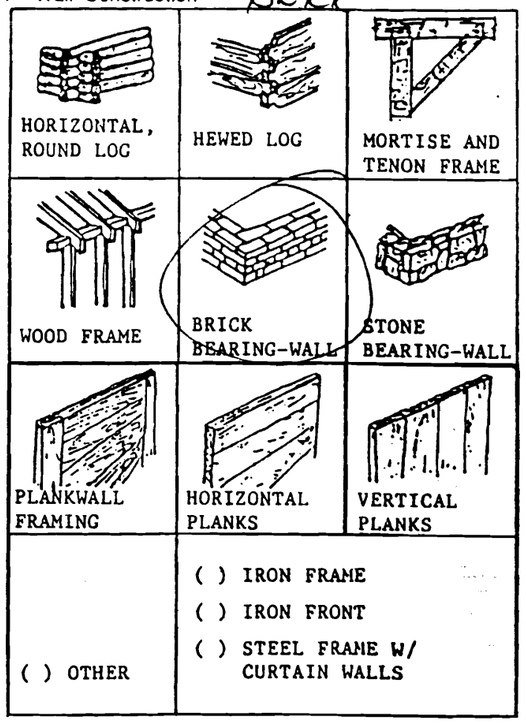

32. Roof Type

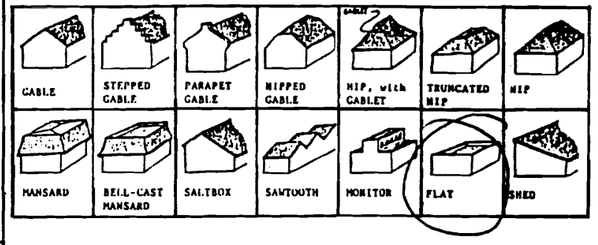

Roof Trim -

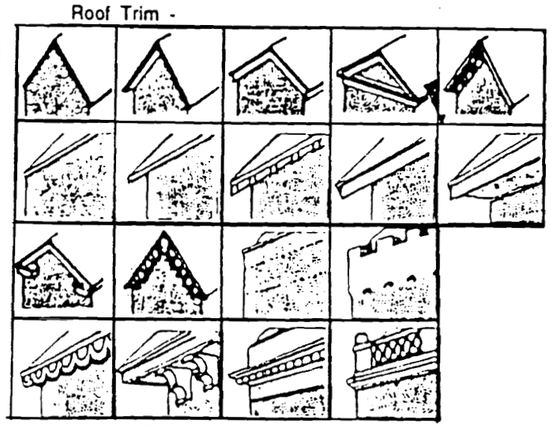

Multiple Roof Forms-Towers ( ) Metal Cresting ( )
Cupola ( ) Finials ( )
Other ( ) _____

Chimney - Straddle Ridge ( ) Center ( )
Front Slope ( ) Side ( )
Side Slope ( ) Back Slope ( )
Interior ( ) Exterior ( )

33. Number of Bays - Front _____ Side _____
34. Wall Treatment:

Stone



Stone Treatment

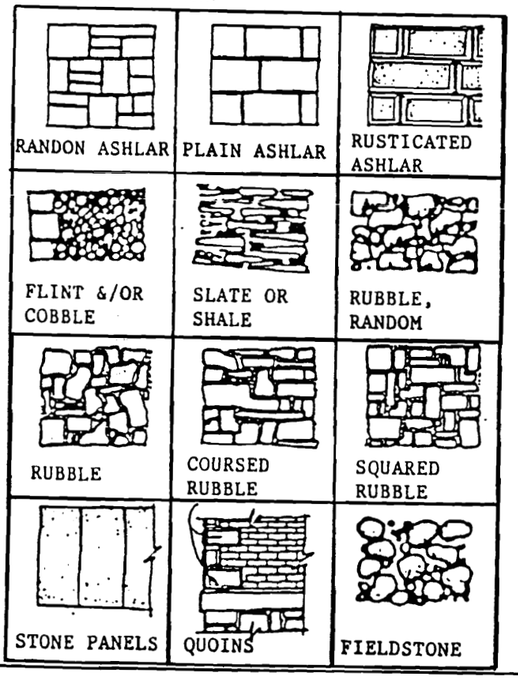

Brick Patterns - Color _____

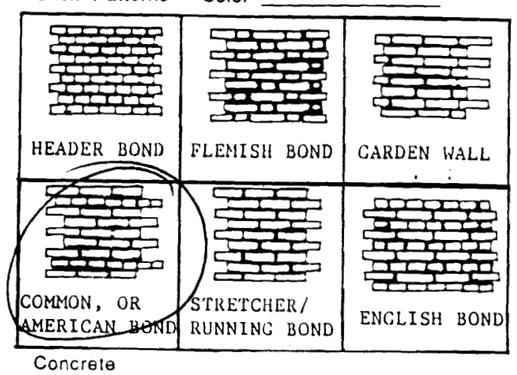

Concrete

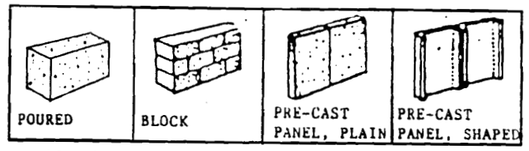

Metal

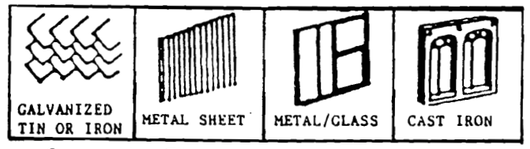

Composition Tile

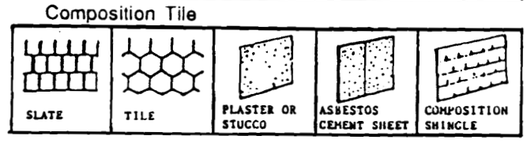

Wood - Painted Color _____

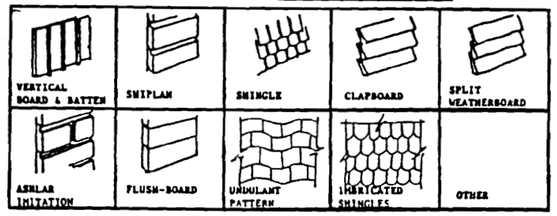

Dormers:
Hipped( ) Decorated( ) Facade( ) Sides( ) Rear( )



Windows - Painted Color _____

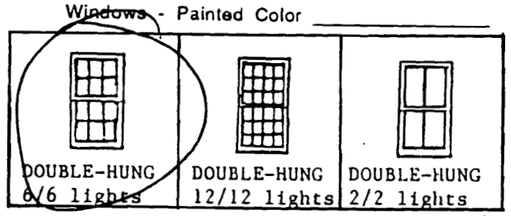

cont.

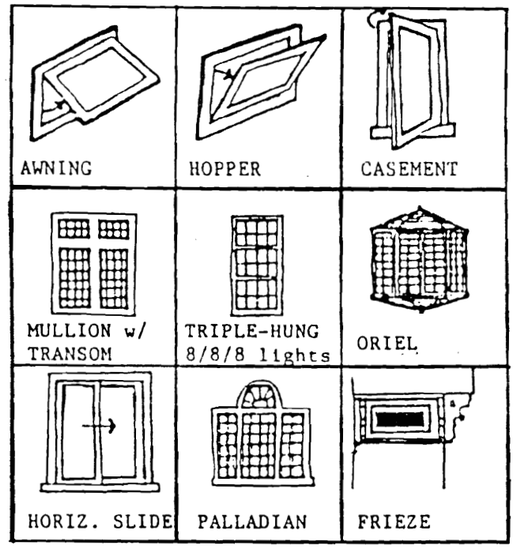

Surrounds - Plain ( ) Decorated ( ) Arch ( )
Pediment ( ) Shaped Lintel ( )
Placement - Regular ( ) Irregular ( )
Projecting Bays or Oriels ( )
Stained Glass yes( ) no( )
Modern Storm Windows yes( ) no( )

Doors:
Straight( ) Arched ( ) Plain( ) Decorated ( )
Modern Storm Doors yes( ) no( )
Typical Storefront yes( ) no( )
Unusual Treatment _____

Window and Door Treatments

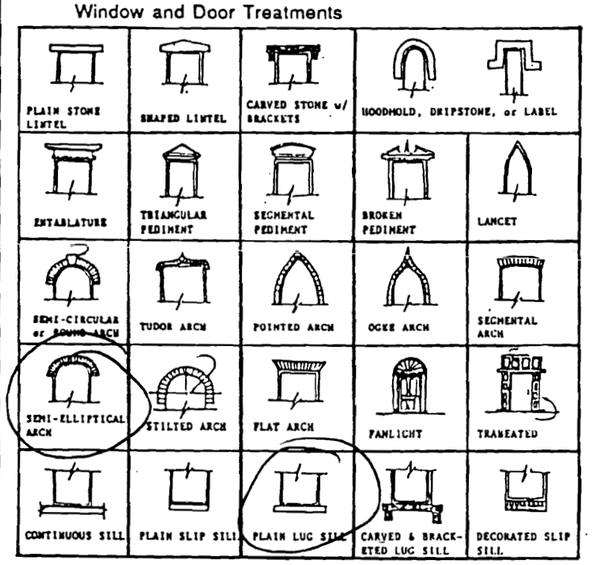

Building Form Treatments

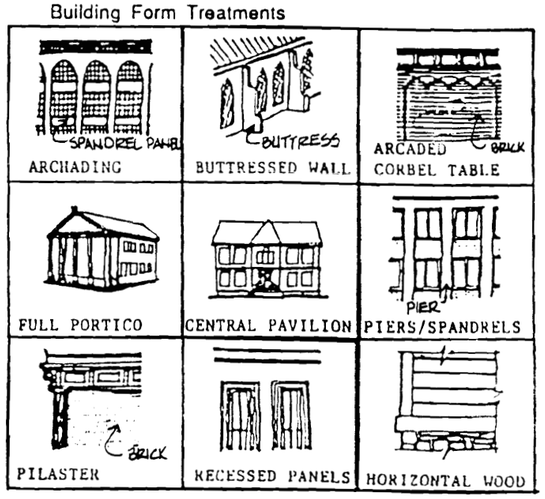

Miscellaneous

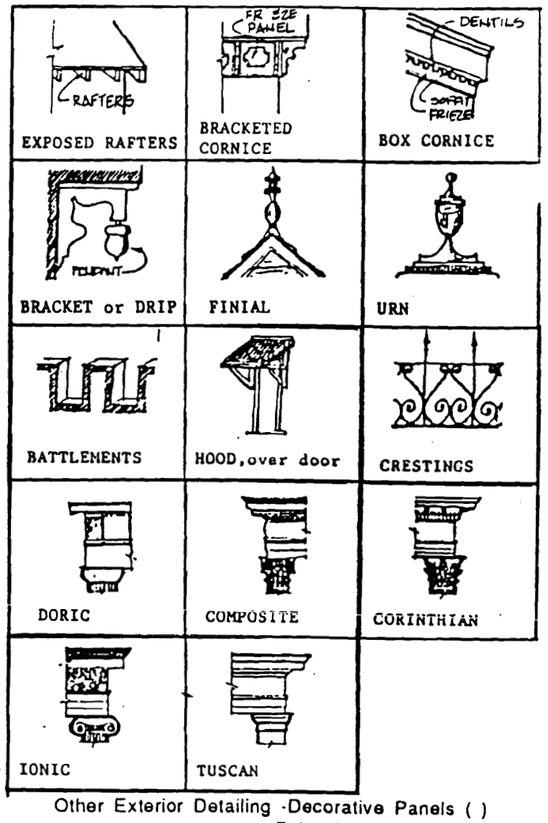

Other Exterior Detailing -Decorative Panels ( )
Balconies ( ) Quoins ( )
Date Stone ( ) Porch ( )
String or Belt Course ( )

- Where were the materials used for construction obtained: (i.e. Local brick-yards, quarries, out-of-state suppliers, etc.)

_____

_____



MISSOURI OFFICE OF HISTORIC PRESERVATION
ARCHITECTURAL/HISTORIC INVENTORY SURVEY FORM

1. NO. 199

2. COUNTY JASPER

3. LOCATION OF NEGATIVES POST ART MEMORIAL LIB.

4. PRESENT LOCAL NAME(S) OR DESIGNATION(S)
HERTZ RENT-A-CAR

5. OTHER NAME(S)
STULTS AUTO COMPANY

6. SPECIFIC LEGAL LOCATION
TOWNSHIP ___ RANGE ___ SECTION ___
IF CITY OR TOWN, STREET ADDRESS
409-411 VIRGINIA

7. CITY OR TOWN JOPLIN IF RURAL, VICINITY

8. DESCRIPTION OF LOCATION

9. COORDINATES UTM
LAT
LONG

10. SITE( ) STRUCTURE( ) BUILDING(X) OBJECT( )

11. ON NATIONAL REGISTER YES( ) NO (X)

12. IS IT ELIGIBLE YES( ) NO(x)

13. PART OF ESTAB. DISTRICT YES( ) NO(X)

14. DISTRICT POTENTIAL YES(X) NO( )

15. NAME OF ESTABLISHED DISTRICT

16. THEMATIC CATEGORY
COMMERCIAL

17. DATE(S) OR PERIOD
1914

18. STYLE OR DESIGN
COMMERCIAL

19. ARCHITECT OR ENGINEER

20. CONTRACTOR OR BUILDER

21. ORIGINAL USE, IF APPARENT
AUTO DEALERSHIP

22. PRESENT USE
GARAGE

23. OWNERSHIP PUBLIC ( ) PRIVATE (X)

24. OWNER'S NAME AND ADDRESS IF KNOWN
BOB BALLARD 623-6242

25. OPEN TO PUBLIC YES(X) NO ( )

26. LOCAL CONTACT PERSON OR ORGANIZATION

27. OTHER SURVEY IN WHICH INCLUDED
NONE

28. NO.OF STORIES ONE

29. BASEMENT YES( ) NO (X)

30. FOUNDATION MATERIAL
STONE

31. WALL CONSTRUCTION
BRICK BEARING/IRON FRAME

32. ROOF TYPE & MATERIAL
FLAT

33. NO. OF BAYS
FRONT SIDE

34. WALL TREATMENT
BRICK/STONE

35. PLAN SHAPE RECTANGLE

36. CHANGES (EXPLAIN IN NO.42) ADDITION( ) ALTERED ( ) MOVED ( )

37. CONDITION
INTERIOR FAIR
EXTERIOR FAIR

38. PRESERVATION UNDERWAY YES( ) NO(X)

39. ENDANGERED BY WHAT YES ( ) NO(X)

40. VISIBLE FROM PUBLIC ROAD YES(X) NO( )

41. DISTANCE FROM AND FRONTAGE ON ROAD
10'/50'

42. FURTHER DESCRIPTION OF IMPORTANT FEATURES

43. HISTORY AND SIGNIFICANCE

44. DESCRIPTION OF ENVIRONMENT AND OUTBUILDINGS

45. SOURCES OF INFORMATION City Directories
Maps

46. PREPARED BY
LAURA J. DERRICK

47. ORGANIZATION
BCCW/CASEY A/E

RETURN THIS FORM WHEN COMPLETED TO: OFFICE OF HISTORIC PRESERVATION
P.O. BOX 176
JEFFERSON CITY, MISSOURI 65102

IF ADDITIONAL SPACE IS NEEDED, ATTACH SEPARATE SHEET(S) TO THIS FORM

48. DATE 12/15/87

49. REVISION DATE(S) 6/20/88

35. Plan Shape

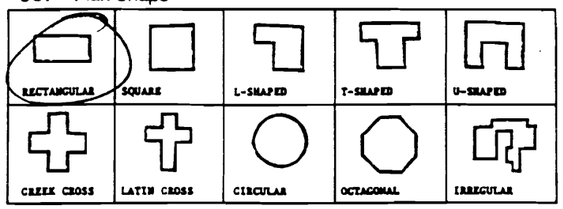

36. Changes - Addition NONE
Alteration
Moved

37. Apparent Condition - Exterior: ( )Excellent
( )Good
(X)Fair
( )Deteriorated
( )Ruins
( )No Visible Remains

Interior: ( ) Excellent
( )Good
(X)Fair
( )Deteriorated
( )Ruins
( )No Visible Remains

CIELING DETIORATED

38. Rennovation Underway yes( ) no( )
Preservation Underway yes( ) no( )
Future Plans for Property

39. Endangered yes( ) no( ) By What ?

40. (N.A.)
41. Distance From Road 10' Frontage on Road 50'

42. Further Description of Important Features:

43. Is this property associated with persons, events, development, movements, etc., significant to the history of the community, state, or nation ?
Briefly Explain:

44. Description of Environment and Outbuildings:
Is property integrally associated with any vistas, parks, landscapes ? yes( ) no(X) If yes, explain:

Environment - (X)Densely Built UP
( )Scattered Development
( )Open Land

Surrounding Buildings - (X)Similar Period
( )Later Period ( )Earlier Period
( )Institutional (X)Commercial
( )Industrial ( )Residential
( )Other

Property is prominent within environment - yes(X) no( )

45. Documentation:
Indicate what legal records, county histories, maps, etc., were used to document facts about the property:
( )Court Records (chain of title ro abstract, etc.)
( )County Histories
( )Old Photographs - Location
Approx. Date
( )Newspaper Clippings - Location
Date
(X)City Directories - Location
(X)Maps (plats, atlases) - Location
( )Other

46. Prepared By: D. MILLER Phone:
47 Organization:
48. Date 11/3/87
49. Date of Revision

Any Other Comments or Observations:

[redacted]S

OLD STAIRCASE

The exterior brickwork + stone trim are in good condition.

199JP-AS-003-188

JOPLIN HISTORIC SURVEY - INVENTORY SHEET

1. Inventory Number 135 (N.A.)
2. County Jasper
3. (N.A.)
4. Present Local Name(s) or Designation(s): Hertz
5. Other Historic Name(s) or Event(s): [illegible]

6. Specific Location - Street Address: 409-411 VIRGINIA
7. City Joplin State Missouri
8. Description of Location: Sketch the plan of the structure; indicate out-buildings and relationships to street; place X at main entrance, show porches, lightly shade one-story elements



9. (N.A.)
10. Site ( ) Building(X) Structure ( ) Object ( )
11. (N.A.)
12. (N.A.)
13. Part of Proposed District ? yes(X) no( )
14. (N.A.)
15. Name of Proposed District Joplin Downtown

16. Thematic Catagory - Commercial (X) Railroad ( )
Mining ( ) Other ( )
17. Date of Construction 1914
Period of Construction (N.A.)
Cost of Construction
18. Overall Architectural Aspect:
Style (N.A.)
- Is this type of structure common in the area now ?
yes(X) no( )
- Was this type of structure common in the area in the past? yes(X) no( )
19. Architect or Designer
20. Contractor/Builder
21. Original Use auto dealership
Subsequent Use GARAGE
22. Present Use - First Floor GARAGE
Other Floors STORAGE
23. Present Ownership - Public ( ) Private ( )
24. Original Owner
Present Owner BOB BALLARD
Address/Phone 623-6242
25. Accessibility - Open to Public yes(X) no( )
Restricted yes(X) no( )
26. Local Contact Person or Organization :
Phone:
27. (N.A.)

28. Number of Stories - 1(X) 2( ) 3( ) 4( )
29. Basement - Full ( ) Crawl Space ( ) Partial ( )
None(X)

30. Foundation Type - CUT GRANITE

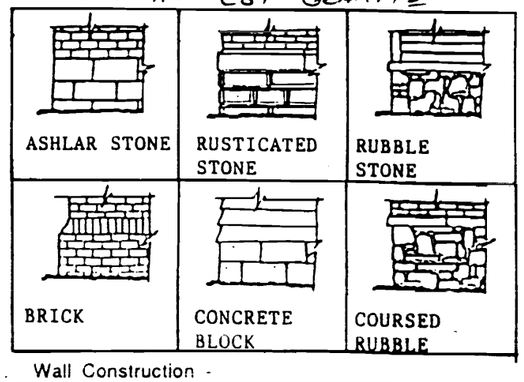

31. Wall Construction -

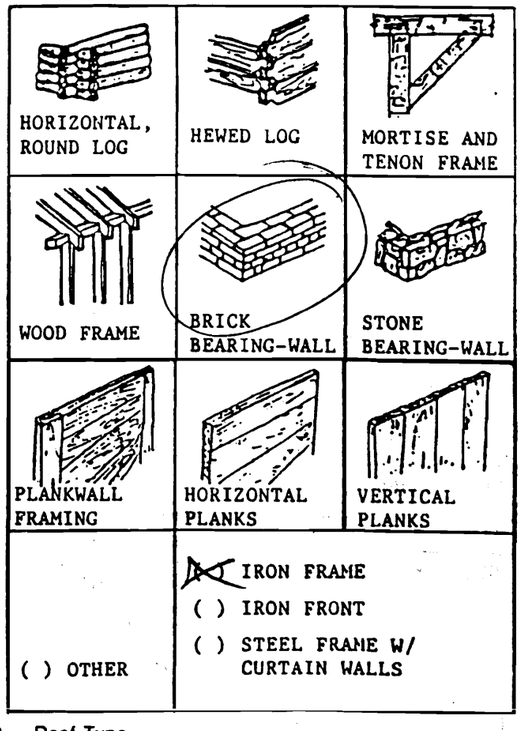

32. Roof Type -

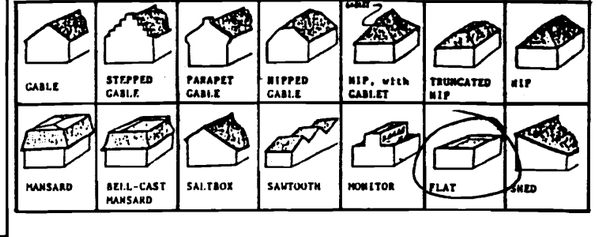

Roof Trim -



Multiple Roof Forms-Towers ( ) GRANITE Cresting (X)
Cupola ( ) Finials ( )
Other ( ) _____

Chimney - Straddle Ridge ( ) Center ( )
Front Slope ( ) Side ( )
Side Slope ( ) Back Slope ( )
Interior ( ) Exterior ( )

33. Number of Bays - Front 3 Side _____
34. Wall Treatment:

Stone



Stone Treatment

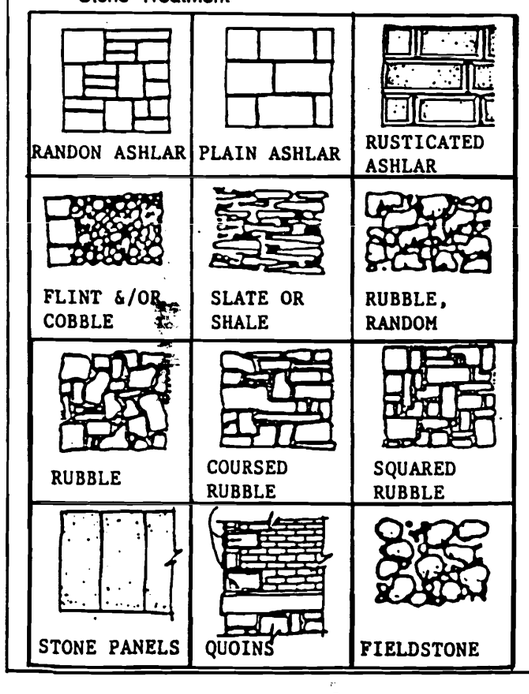

Brick Patterns - Color RED

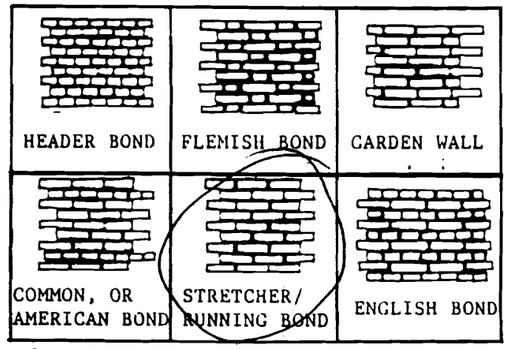

Concrete



Metal

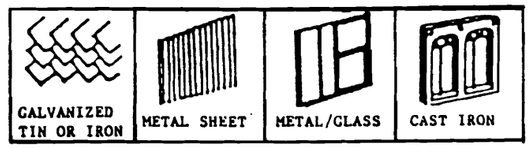

Composition Tile

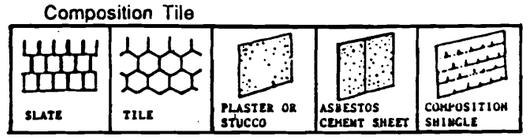

Wood - Painted Color GOLD

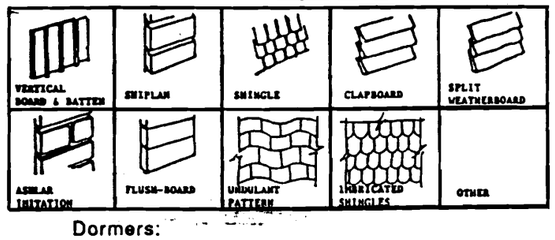

Dormers:
Hipped( ) Decorated( ) Facade( ) Sides( ) Rear( )



Windows - Painted Color _____

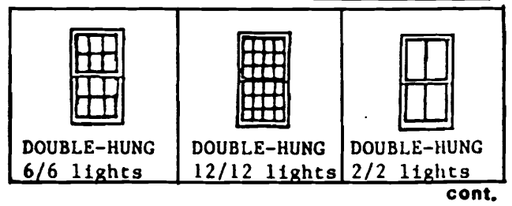

cont.



Surrounds - Plain ( ) Decorated (X) Arch ( )
Pediment ( ) Shaped Lintel ( )
Placement - Regular (X) Irregular ( )
Projecting Bays or Oriels ( )
Stained Glass yes( ) no(X)
Modern Storm Windows yes( ) no(X)



Doors:
Straight (X) Arched ( ) Plain ( ) Decorated ( )
Modern Storm Doors yes( ) no( )
Typical Storefront yes( ) no(X)
Unusual Treatment CERT ORIGINAL WINDOWS

SINGLE

Window and Door Treatments



Building Form Treatments

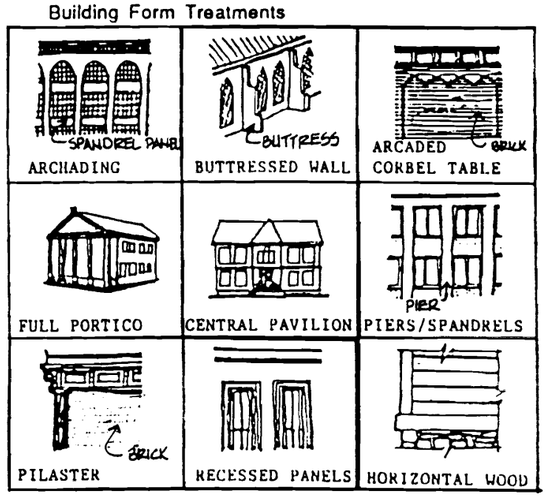

Miscellaneous

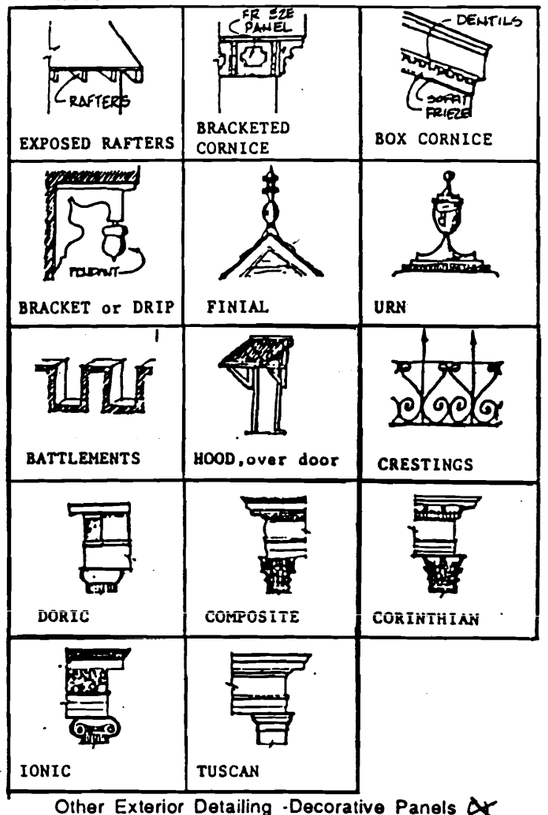

Other Exterior Detailing -Decorative Panels (X)
Balconies ( ) Quoins ( )
Date Stone (X) Porch ( )
String or Belt Course (X)

- Where were the materials used for construction obtained: (i.e. Local brick-yards, quarries, out-of-state suppliers, etc.)

_____

_____

1914
Hertz
Hertz
GARAGE

MISSOURI OFFICE OF HISTORIC PRESERVATION
ARCHITECTURAL/HISTORIC INVENTORY SURVEY FORM

1. NO. 200

2. COUNTY JASPER

3. LOCATION OF NEGATIVES POST ART MEMORIAL LIB.

4. PRESENT LOCAL NAME(S) OR DESIGNATION(S) OFFICES

5. OTHER NAME(S)

6. SPECIFIC LEGAL LOCATION
TOWNSHIP ___ RANGE ___ SECTION ___
IF CITY OR TOWN, STREET ADDRESS
413-415 VIRGINIA

7. CITY OR TOWN IF RURAL, VICINITY
JOPLIN

8. DESCRIPTION OF LOCATION

9. COORDINATES UTM
LAT
LONG

10. SITE( ) STRUCTURE( )
BUILDING(X) OBJECT( )

11. ON NATIONAL REGISTER YES( ) NO (X)

12. IS IT ELIGIBLE YES( ) NO(x)

13. PART OF ESTAB. DISTRICT YES( ) NO(X)

14. DISTRICT POTENTIAL YES( ) NO(x)

15. NAME OF ESTABLISHED DISTRICT

16. THEMATIC CATEGORY
COMMERCIAL

17. DATE(S) OR PERIOD
1903

18. STYLE OR DESIGN
COMMERCIAL

19. ARCHITECT OR ENGINEER

20. CONTRACTOR OR BUILDER

21. ORIGINAL USE, IF APPARENT
HARNESS/SADDLE SHOP

22. PRESENT USE
OFFICES

23. OWNERSHIP PUBLIC ( ) PRIVATE (X)

24. OWNER'S NAME AND ADDRESS IF KNOWN
MICKEY STANLEY 623-1857

25. OPEN TO PUBLIC YES(X) NO ( )

26. LOCAL CONTACT PERSON OR ORGANIZATION

27. OTHER SURVEY IN WHICH INCLUDED
NONE

28. NO.OF STORIES TWO

29. BASEMENT YES( ) NO (X)

30. FOUNDATION MATERIAL
RUBBLE STONE

31. WALL CONSTRUCTION
BRICK BRG./IRON FRAME

32. ROOF TYPE & MATERIAL
FLAT

33. NO. OF BAYS
FRONT SIDE

34. WALL TREATMENT
STUCCO

35. PLAN SHAPE RECTANGLE

36. CHANGES (EXPLAIN IN NO.42) ADDITION( ) ALTERED (X) MOVED ( )

37. CONDITION
INTERIOR GOOD
EXTERIOR GOOD

38. PRESERVATION UNDERWAY YES( ) NO(X)

39. ENDANGERED BY WHAT YES ( ) NO(X)

40. VISIBLE FROM PUBLIC ROAD YES(X) NO( )

41. DISTANCE FROM AND FRONTAGE ON ROAD
10'/50'

42. FURTHER DESCRIPTION OF IMPORTANT FEATURES
Covered with stucco.

43. HISTORY AND SIGNIFICANCE

44. DESCRIPTION OF ENVIRONMENT AND OUTBUILDINGS

45. SOURCES OF INFORMATION
Newspaper - 2/18/1911
City Directories
Maps

46. PREPARED BY
LAURA J. DERRICK

47. ORGANIZATION
BCCW/CASEY A/E

48. DATE 12/15/87

49. REVISION DATE(S) 6/20/88

RETURN THIS FORM WHEN COMPLETED TO: OFFICE OF HISTORIC PRESERVATION
P.O. BOX 176
JEFFERSON CITY, MISSOURI 65102

IF ADDITIONAL SPACE IS NEEDED, ATTACH SEPARATE SHEET(S) TO THIS FORM

35. Plan Shape

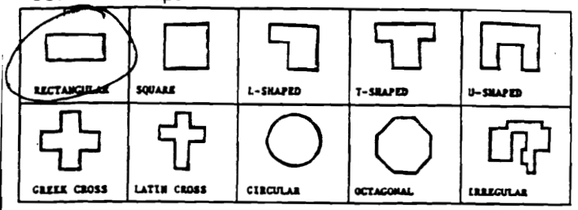

36. Changes - Addition _____
Alteration STUCCO
Moved _____

37. Apparent Condition - Exterior: ( )Excellent
(X)Good
( )Fair
( )Deteriorated
( )Ruins
( )No Visible Remains
Interior: (X)Excellent
( )Good
( )Fair
( )Deteriorated
( )Ruins
( )No Visible Remains

38. Rennovation Underway yes( ) no(X)
Preservation Underway yes( ) no( ) SORT OF
Future Plans for Property _____

39. Endangered yes( ) no(X) By What ? _____

40. (N.A.)
41. Distance From Road 10' Frontage on Road 50'

42. Further Description of Important Features:

43. Is this property associated with persons, events, development, movements, etc., significant to the history of the community, state, or nation ?
Briefly Explain: _____

44. Description of Environment and Outbuildings:
Is property integrally associated with any vistas, parks, landscapes ? yes( ) no(X) If yes, explain: _____

Environment - (X)Densely Built UP
( )Scattered Development
( )Open Land
Surrounding Buildings - (X)Similar Period
( )Later Period ( )Earlier Period
( )Institutional (X)Commercial
( )Industrial ( )Residential
( )Other _____
Property is prominent within environment - yes( ) no(X)

45. Documentation:
Indicate what legal records, county histories, maps, etc., were used to document facts about the property:
( )Court Records (chain of title ro abstract, etc.)
( )County Histories
( )Old Photographs - Location _____
Approx. Date _____
(X)Newspaper Clippings - Location _____
2/18/1911 Date _____
(X)City Directories - Location _____
(X)Maps (plats, atlases) - Location _____
( )Other _____

46. Prepared By: _____ Phone: _____
47. Organization: _____
48. Date _____
49. Date of Revision _____

Any Other Comments or Observations:

COMPLETELY REMODELED on ½ INSIDE & covered with stucco on exterior. This was built by Issac Dennis to house his harness & saddlery business. His family lived on the second floor. Dennis was an early resident, arriving in Joplin in 1873. The bldg. became the site of various automobile-related businesses from 1915 on.
Half the inside (415) has been remodeled as offices; 413 still has the brick walls & concrete floors & exposed rafters.

200 JP-AS-003-189

JOPLIN HISTORIC SURVEY - INVENTORY SHEET

1. Inventory Number 137 (N.A.)
2. County Jasper
3. (N.A.)
4. Present Local Name(s) or Designation(s): OFFICES
5. Other Historic Name(s) or Event(s): _____

6. Specific Location - Street Address: 413 - 415 - VIRGINIA
7. City Joplin State Missouri
8. Description of Location: Sketch the plan of the structure; indicate out-buildings and relationships to street; place X at main entrance, show porches, lightly shade one-story elements



9. (N.A.)
10. Site ( ) Building (X) Structure ( ) Object ( )
11. (N.A.)
12. (N.A.)
13. Part of Proposed District ? yes(X) no( )
14. (N.A.)
15. Name of Proposed District Joplin Downtown

16. Thematic Catagory - Commercial ( ) Railroad ( ) Mining ( ) Other ( )
17. Date of Construction 1903
Period of Construction (N.A.)
Cost of Construction _____
18. Overall Architectural Aspect:
Style (N.A.)
- Is this type of structure common in the area now ? yes( ) no( )
- Was this type of structure common in the area in the past? yes(X) no( )
19. Architect or Designer _____
20. Contractor/Builder _____
21. Original Use Harness/saddlery Shop - living quarters upstairs
Subsequent Use WAREHOUSE / TAXI GARAGE
22. Present Use - First Floor OFFICES
Other Floors SAME
23. Present Ownership - Public ( ) Private (X)
24. Original Owner I.M. Dennis
Present Owner MICKEY STANLEY
Address/Phone 623-1857
25. Accessibility - Open to Public yes(X) no( )
Restricted yes(X) no( )
26. Local Contact Person or Organization :
_____ Phone: _____
27. (N.A.)

28. Number of Stories - 1( ) 2(X) 3( ) 4( ) _____
29. Basement - Full ( ) Crawl Space ( ) Partial ( )
None (X)

30. Foundation Type -

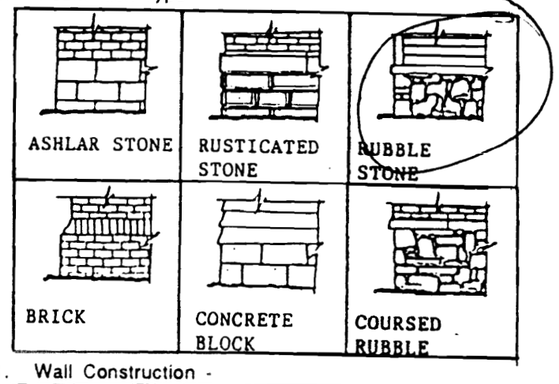

31. Wall Construction -

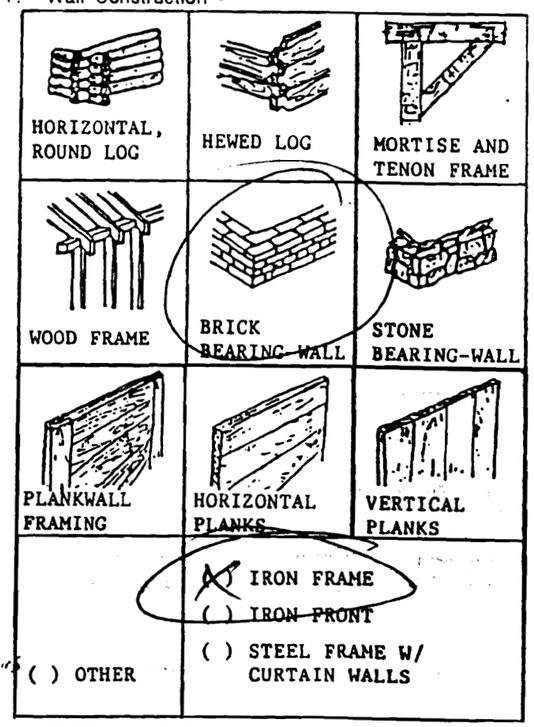

32. Roof Type -

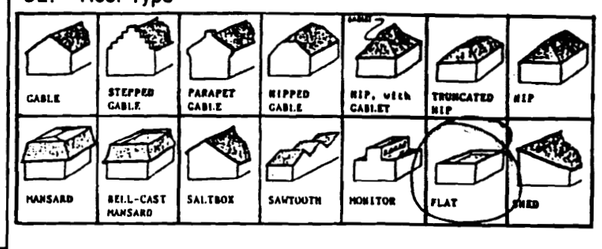

Roof Trim -

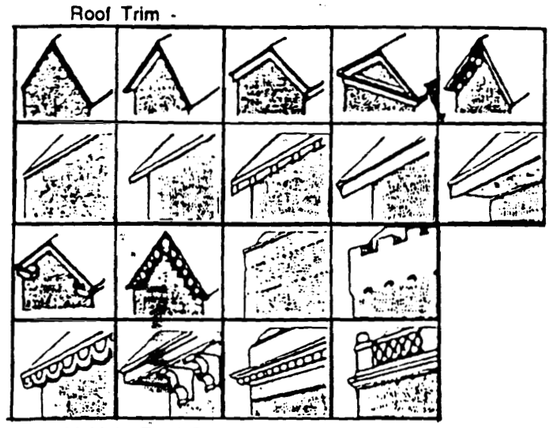

Multiple Roof Forms-Towers ( ) Metal Cresting ( )
Cupola ( ) Finials ( )
Other ( ) _____

Chimney - Straddle Ridge ( ) Center ( )
Front Slope ( ) Side ( )
Side Slope ( ) Back Slope ( )
Interior ( ) Exterior ( )

33. Number of Bays - Front _____ Side _____
34. Wall Treatment:

Stone



STUCCO OVER BRICK

Stone Treatment



Brick Patterns - Color _____

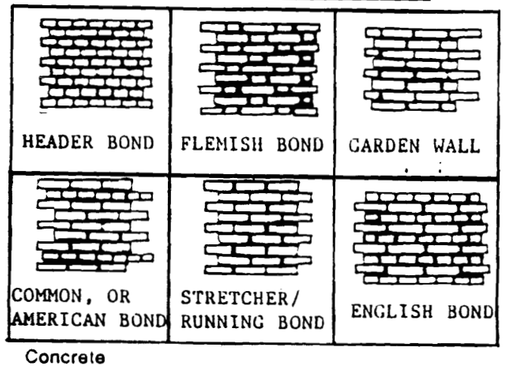

Concrete

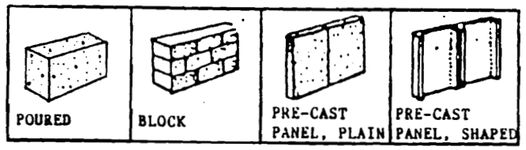

Metal

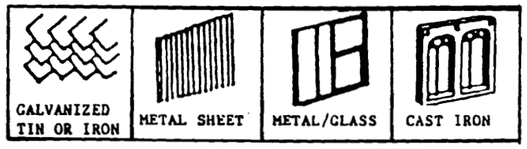

Composition Tile

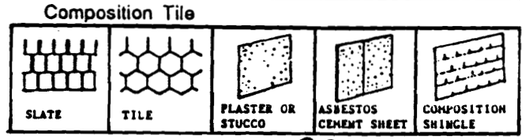

Wood - Painted Color Brown

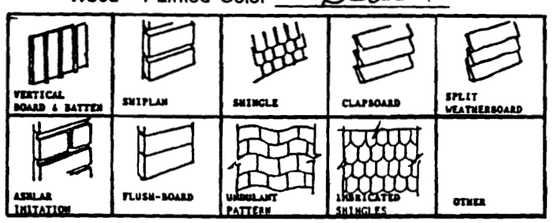

Dormers:
Hipped( ) Decorated( ) Facade( ) Sides( ) Rear( )

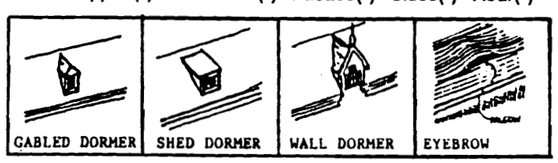

Windows - Painted Color Brown

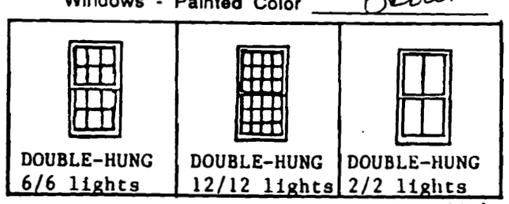

cont.



Surrounds - Plain ☒ Decorated ( ) Arch ( )
Pediment ( ) Shaped Lintel ( )
Placement - Regular ( ) Irregular ( )
Projecting Bays or Oriels ( )
Stained Glass yes( ) no☒
Modern Storm Windows yes☒ no( )

Doors:
Straight ☒ Arched ( ) Plain ( ) Decorated ( )
Modern Storm Doors yes( ) no( )
Typical Storefront yes☒ no( )
Unusual Treatment NONE

Window and Door Treatments

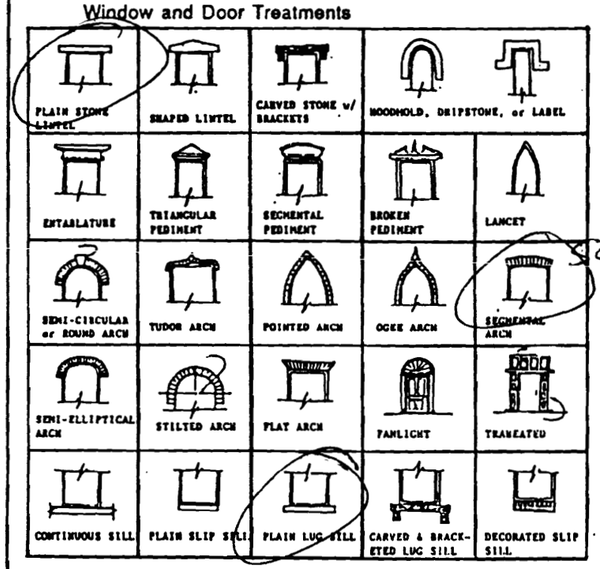

SOME

Building Form Treatments

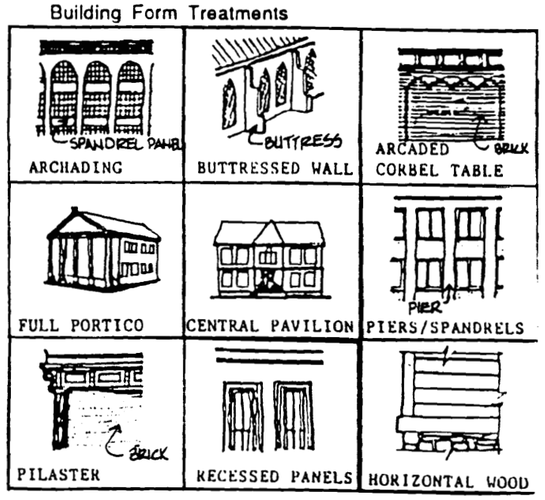

Miscellaneous

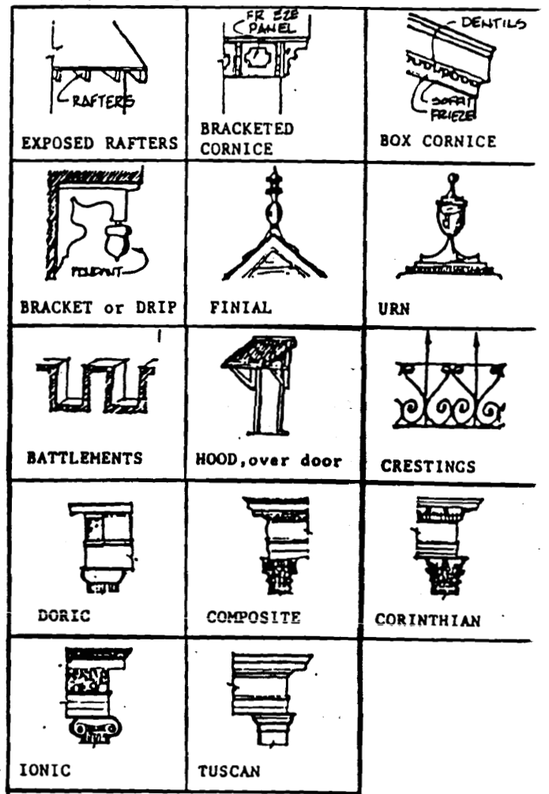

Other Exterior Detailing -Decorative Panels ( )
Balconies ( ) Quoins ( )
Date Stone ( ) Porch ( )
String or Belt Course ( )

- Where were the materials used for construction obtained: (i.e. Local brick-yards, quarries, out-of state suppliers, etc.)

_____

_____

JP-HS-00-110

MISSOURI OFFICE OF HISTORIC PRESERVATION
ARCHITECTURAL/HISTORIC INVENTORY SURVEY FORM

1. NO. 201

2. COUNTY JASPER

3. LOCATION OF NEGATIVES POST ART MEMORIAL LIB.

4. PRESENT LOCAL NAME(S) OR DESIGNATION(S)
HERSHEWE & GULLICK

5. OTHER NAME(S)
BELL MOTOR COMPANY (STUDEBAKERS)

6. SPECIFIC LEGAL LOCATION
TOWNSHIP___ RANGE___ SECTION___
IF CITY OR TOWN, STREET ADDRESS
421 VIRGINIA

7. CITY OR TOWN IF RURAL, VICINITY
JOPLIN

8. DESCRIPTION OF LOCATION

9. COORDINATES UTM
LAT
LONG

10. SITE( ) STRUCTURE( )
BUILDING(X) OBJECT( )

11. ON NATIONAL REGISTER YES( ) NO (X)

12. IS IT ELIGIBLE YES( ) NO(X)

13. PART OF ESTAB. DISTRICT YES( ) NO(X)

14. DISTRICT POTENTIAL YES( ) NO(X)

15. NAME OF ESTABLISHED DISTRICT

16. THEMATIC CATEGORY
COMMERCIAL

17. DATE(S) OR PERIOD
C. 1917

18. STYLE OR DESIGN
COMMERCIAL

19. ARCHITECT OR ENGINEER

20. CONTRACTOR OR BUILDER

21. ORIGINAL USE, IF APPARENT
AUTO DEALERSHIP/GARAGE

22. PRESENT USE
LAW OFFICES

23. OWNERSHIP PUBLIC ( ) PRIVATE (X)

24. OWNER'S NAME AND ADDRESS IF KNOWN
EDWARD HERSHEWE 782-379(

25. OPEN TO PUBLIC YES(X) NO ( )

26. LOCAL CONTACT PERSON OR ORGANIZATION

27. OTHER SURVEY IN WHICH INCLUDED
NONE

28. NO.OF STORIES ONE

29. BASEMENT YES( ) NO (X)

30. FOUNDATION MATERIAL
CONCRETE

31. WALL CONSTRUCTION
BRICK BEARING

32. ROOF TYPE & MATERIAL
FLAT

33. NO. OF BAYS
FRONT SIDE

34. WALL TREATMENT
BRICK/SHEETMETAL

35. PLAN SHAPE RECTANGLE

36. CHANGES (EXPLAIN IN NO.42) ADDITION( ) ALTERED (X) MOVED ( )

37. CONDITION
INTERIOR GOOD
EXTERIOR GOOD

38. PRESERVATION UNDERWAY YES( ) NO(X)

39. ENDANGERED BY WHAT YES ( ) NO(X)

40. VISIBLE FROM PUBLIC ROAD YES(X) NO( )

41. DISTANCE FROM AND FRONTAGE ON ROAD
10'/40'

42. FURTHER DESCRIPTION OF IMPORTANT FEATURES
MAJOR FACADE ALTERATION.

43. HISTORY AND SIGNIFICANCE

44. DESCRIPTION OF ENVIRONMENT AND OUTBUILDINGS

45. SOURCES OF INFORMATION
City Directories
Maps

46. PREPARED BY
LAURA J. DERRICK

47. ORGANIZATION
BCCW/CASEY A/E

48. DATE 12/15/87

49. REVISION DATE(S) 6/20/88

RETURN THIS FORM WHEN COMPLETED TO: OFFICE OF HISTORIC PRESERVATION
P.O. BOX 176
JEFFERSON CITY, MISSOURI 65102

IF ADDITIONAL SPACE IS NEEDED, ATTACH SEPARATE SHEET(S) TO THIS FORM

35. Plan Shape

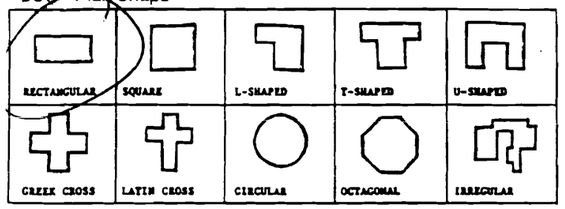

36. Changes - Addition _____
Alteration REMODELED FRONT
Moved _____

37. Apparent Condition - Exterior: ( )Excellent
(X)Good
( )Fair
( )Deteriorated
( )Ruins
( )No Visible Remains
Interior: ( ) Excellent
(X)Good
( )Fair
( )Deteriorated
( )Ruins
( )No Visible Remains

38. Rennovation Underway yes( ) no(X)
Preservation Underway yes( ) no(X)
Future Plans for Property _____
OFFICES

39. Endangered yes( ) no(X) By What ? _____

40. (N.A.)
41. Distance From Road 10' Frontage on Road 40'

42. Further Description of Important Features:

43. Is this property associated with persons, events, development, movements, etc., significant to the history of the community, state, or nation ?
Briefly Explain: _____

44. Description of Environment and Outbuildings:
Is property integrally associated with any vistas, parks, landscapes ? yes( ) no(X) If yes, explain: _____

Environment - (X)Densely Built UP
( )Scattered Development
( )Open Land
Surrounding Buildings - (X)Similar Period
( )Later Period ( )Earlier Period
( )Institutional (X)Commercial
( )Industrial ( )Residential
( )Other _____
Property is prominent within environment - yes(X) no( )

45. Documentation:
Indicate what legal records, county histories, maps, etc., were used to document facts about the property:
( )Court Records (chain of title ro abstract, etc.)
( )County Histories
( )Old Photographs - Location _____
Approx. Date _____
( )Newspaper Clippings - Location _____
Date _____
(X)City Directories - Location _____
(X)Maps (plats, atlases) - Location _____
( )Other _____

46. Prepared By: D. MILLER Phone: _____
47. Organization: _____
48. Date 11/3/87
49. Date of Revision _____

Any Other Comments or Observations:

JP-AS-003-190

JOPLIN HISTORIC SURVEY - INVENTORY SHEET

1. Inventory Number 128 (N.A.)
2. County Jasper
3. (N.A.)
4. Present Local Name(s) or Designation(s):
HERSHEWE AND ~~[illegible]~~ GULICK
5. Other Historic Name(s) or Event(s):
Bell Motor Co. (Studebakers)

6. Specific Location - Street Address:
421 VIRGINIA
7. City Joplin State Missouri
8. Description of Location: Sketch the plan of the structure; indicate out-buildings and relationships to street; place X at main entrance, show porches, lightly shade one-story elements

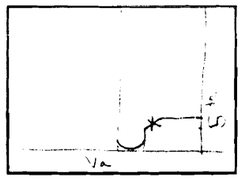

9. (N.A.)
10. Site ( ) Building (X) Structure ( ) Object ( )
11. (N.A.)
12. (N.A.)
13. Part of Proposed District ? yes(X) no( )
14. (N.A.)
15. Name of Proposed District Joplin_Downtown

16. Thematic Catagory - Commercial ( ) Railroad ( )
Mining ( ) Other ( ) GARAGE
17. Date of Construction ca. 1917
Period of Construction (N.A.)
Cost of Construction _____
18. Overall Architectural Aspect:
Style (N.A.)
- Is this type of structure common in the area now ? yes( ) no( )
- Was this type of structure common in the area in the past? yes(X) no( )
19. Architect or Designer _____
20. Contractor/Builder _____
21. Original Use Auto dealership/Garage
Subsequent Use GARAGE (1953)
22. Present Use - First Floor LAW OFFICES
Other Floors _____
23. Present Ownership - Public ( ) Private ( )
24. Original Owner _____
Present Owner EDWARD HERSHEWE
Address/Phone 782-3790
25. Accessibility - Open to Public yes(X) no( )
Restricted yes(X) no( )
26. Local Contact Person or Organization :
_____ Phone: _____
27. (N.A.)

28. Number of Stories - 1(X) 2( ) 3( ) 4( ) _____
29. Basement - Full ( ) Crawl Space ( ) Partial ( )
None(X)

30. Foundation Type - POURED CONCRETE

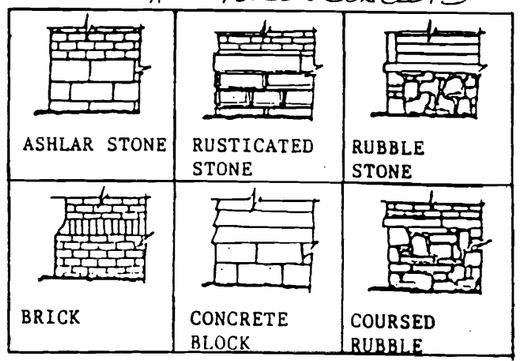

31. Wall Construction -

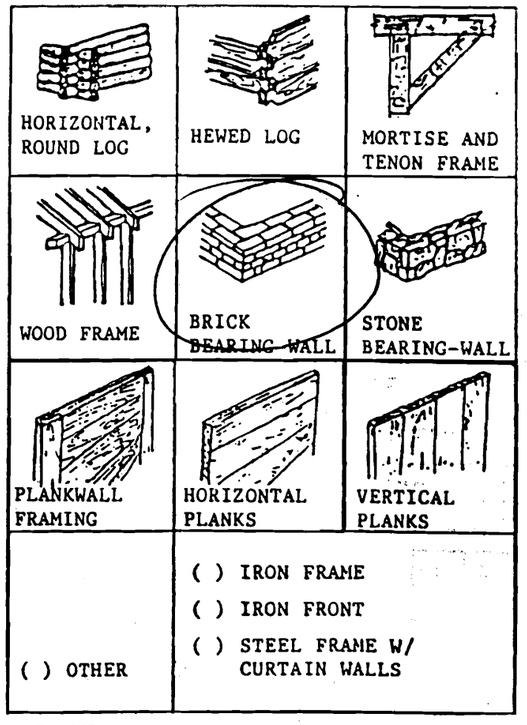

32. Roof Type -

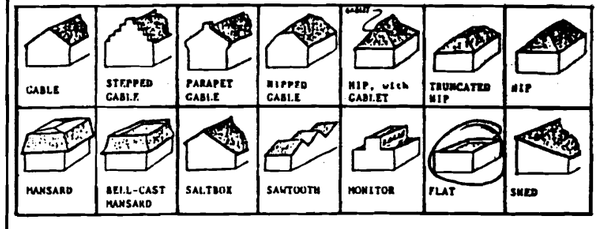

Roof Trim -



Multiple Roof Forms-Towers ( ) Metal Cresting ( )
Cupola ( ) Finials ( )
Other ( ) _____

Chimney - Straddle Ridge ( ) Center ( )
Front Slope ( ) Side ( )
Side Slope ( ) Back Slope ( )
Interior ( ) Exterior ( )

33. Number of Bays - Front 1 Side 0
34. Wall Treatment:

Stone



Stone Treatment



Brick Patterns - Color RED

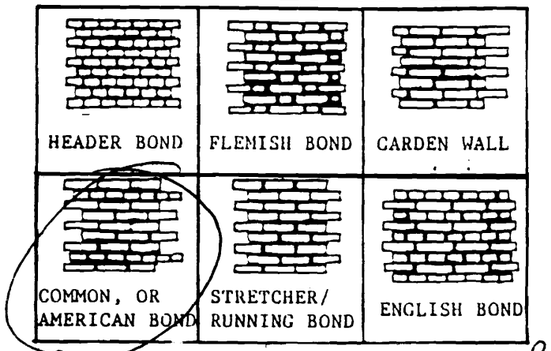

Concrete

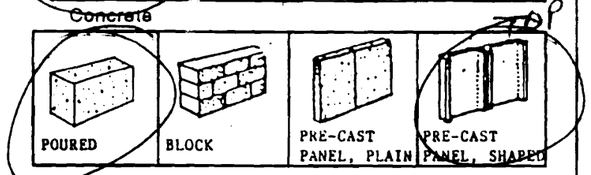

Metal

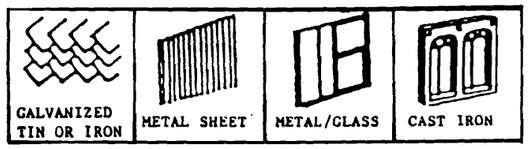

Composition Tile

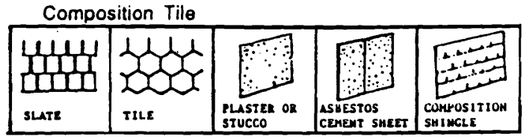

Wood - Painted Color _____

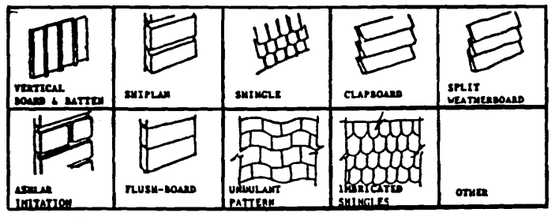

Dormers:
Hipped( ) Decorated( ) Facade( ) Sides( ) Rear( )



Windows - ~~Painted Color~~ MODERN

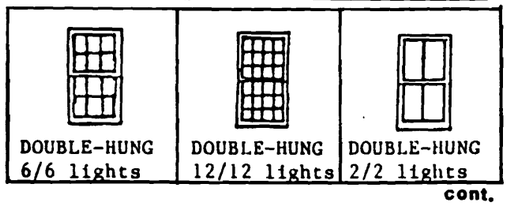

cont.



Surrounds - Plain ✕ Decorated ( ) Arch ✕ (some) back
Pediment ( ) Shaped Lintel ( )
Placement - Regular ✕ Irregular ( )
Projecting Bays or Oriels ✕ modern
Stained Glass yes( ) no( )
Modern Storm Windows yes ✕ no( )

Doors:
Straight ✕ Arched ( ) Plain ( ) Decorated ( )
Modern Storm Doors yes( ) no( )
Typical Storefront yes ✕ no( ) modern
Unusual Treatment FOUNTAIN

Window and Door Treatments

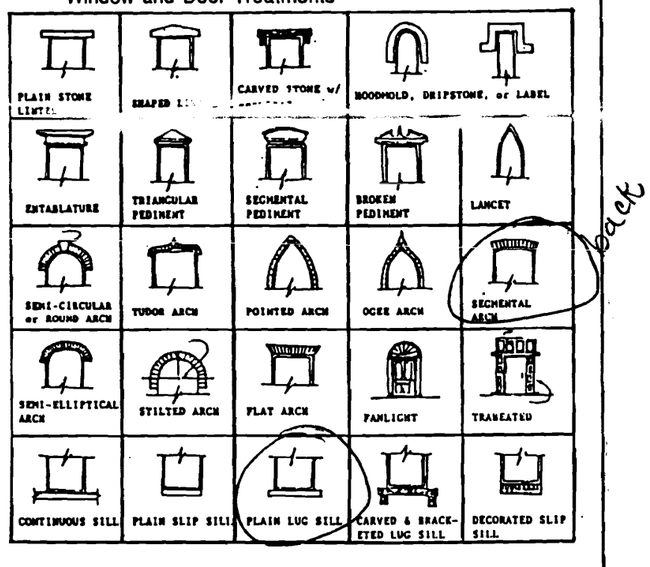

Building Form Treatments

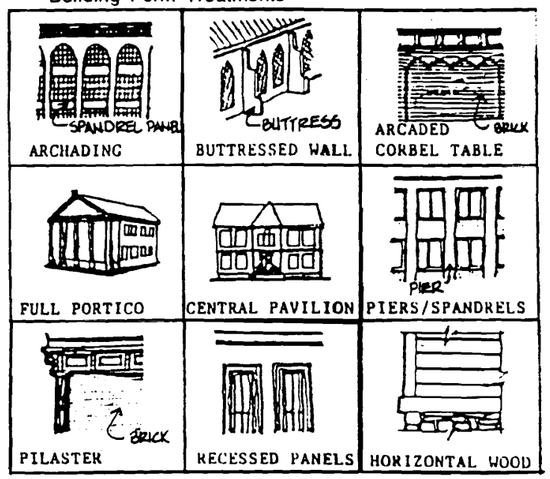

Miscellaneous



Other Exterior Detailing -Decorative Panels ( )
Balconies ( ) Quoins ( )
Date Stone ( ) Porch ( )
String or Belt Course ( )

- Where were the materials used for construction obtained: (i.e. Local brick-yards, quarries, out-of-state suppliers, etc.)

_____

_____

UNIROYAL
LAW OFFICE

JP-HS-OCR 91

MISSOURI OFFICE OF HISTORIC PRESERVATION
ARCHITECTURAL/HISTORIC INVENTORY SURVEY FORM

1. NO. 181

2. COUNTY JASPER

3. LOCATION OF NEGATIVES POST ART MEMORIAL LIB.

4. PRESENT LOCAL NAME(S) OR DESIGNATION(S)
HOWSMAN OFFICE SUPPLY

5. OTHER NAME(S)
CHRISTMAN DRY GOODS CO.

6. SPECIFIC LEGAL LOCATION
TOWNSHIP ___ RANGE ___ SECTION ___
IF CITY OR TOWN, STREET ADDRESS
504-506 VIRGINIA

7. CITY OR TOWN JOPLIN IF RURAL, VICINITY

8. DESCRIPTION OF LOCATION

9. COORDINATES UTM
LAT
LONG

10. SITE( ) STRUCTURE( )
BUILDING(X) OBJECT( )

11. ON NATIONAL REGISTER YES( ) NO (X)

12. IS IT ELIGIBLE YES(S) NO( )

13. PART OF ESTAB. DISTRICT YES( ) NO(X)

14. DISTRICT POTENTIAL YES(S NO( )

15. NAME OF ESTABLISHED DISTRICT

16. THEMATIC CATEGORY
COMMERCIAL

17. DATE(S) OR PERIOD
1924 (?)

18. STYLE OR DESIGN
COMMERCIAL

19. ARCHITECT OR ENGINEER

20. CONTRACTOR OR BUILDER

21. ORIGINAL USE, IF APPARENT
RETAIL

22. PRESENT USE
RETAIL

23. OWNERSHIP PUBLIC ( ) PRIVATE (X)

24. OWNER'S NAME AND ADDRESS IF KNOWN
HUGH HOWSMAN

25. OPEN TO PUBLIC YES(S) NO ( )

26. LOCAL CONTACT PERSON OR ORGANIZATION

27. OTHER SURVEY IN WHICH INCLUDED
NONE

28. NO.OF STORIES 3

29. BASEMENT FULL YES(X) NO ( )

30. FOUNDATION MATERIAL
BRICK

31. WALL CONSTRUCTION
BRICK BEARING

32. ROOF TYPE & MATERIAL
FLAT

33. NO. OF BAYS
FRONT SIDE

34. WALL TREATMENT
BRICK/GLASS

35. PLAN SHAPE RECTANGLE

36. CHANGES (EXPLAIN IN NO.42) ADDITION( ) ALTERED (X) MOVED ( )

37. CONDITION
INTERIOR
EXTERIOR - FAIR

38. PRESERVATION UNDERWAY YES( ) NO(X)

39. ENDANGERED BY WHAT YES ( ) NO(X)

40. VISIBLE FROM PUBLIC ROAD YES(X) NO( )

41. DISTANCE FROM AND FRONTAGE ON ROAD
25/100

42. FURTHER DESCRIPTION OF IMPORTANT FEATURES

43. HISTORY AND SIGNIFICANCE

44. DESCRIPTION OF ENVIRONMENT AND OUTBUILDINGS

45. SOURCES OF INFORMATION

46. PREPARED BY
LAURA J. DERRICK

47. ORGANIZATION
BCCW/CASEY A/E

48. DATE
12/15/87

49. REVISION DATE(S)

RETURN THIS FORM WHEN COMPLETED TO: OFFICE OF HISTORIC PRESERVATION
P.O. BOX 176
JEFFERSON CITY, MISSOURI 65102

IF ADDITIONAL SPACE IS NEEDED, ATTACH SEPARATE SHEET(S) TO THIS FORM

35. Plan Shape

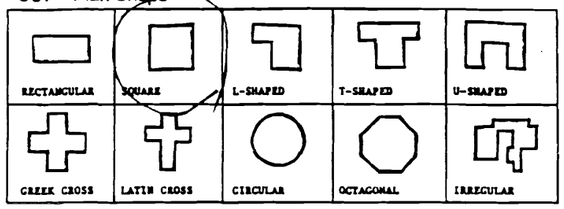

36. Changes - Addition _____
Alteration Facade (Early Sport)
Moved _____

37. Apparent Condition - Exterior: (X) Excellent
(X) Good
( ) Fair
( ) Deteriorated
( ) Ruins
( ) No Visible Remains
Interior: ( ) Excellent
( ) Good
( ) Fair
( ) Deteriorated
( ) Ruins
( ) No Visible Remains

38. Rennovation Underway yes( ) no(X)
Preservation Underway yes( ) no(X)
Future Plans for Property continued commercial use

39. Endangered yes( ) no(X) By What ? _____

40. (N.A.)

41. Distance From Road ____ Frontage on Road 100'
(check map)

42. Further Description of Important Features:

43. Is this property associated with persons, events, development, movements, etc., significant to the history of the community, state, or nation ?
Briefly Explain: this is addition to Christmans early dry goods store located at 501 main

44. Description of Environment and Outbuildings:
Is property integrally associated with any vistas, parks, landscapes ? yes(X) no( ) If yes, explain: solid block of similar buildings

Environment - (X) Densely Built UP on Block
( ) Scattered Development
( ) Open Land
Surrounding Buildings - (X) Similar Period
( ) Later Period ( ) Earlier Period
( ) Institutional (X) Commercial
( ) Industrial ( ) Residential
( ) Other _____
Property is prominent within environment - yes(X) no( )

45. Documentation:
Indicate what legal records, county histories, maps, etc., were used to document facts about the property:
( ) Court Records (chain of title ro abstract, etc.)
( ) County Histories
( ) Old Photographs - Location _____
Approx. Date _____
( ) Newspaper Clippings - Location _____
Date _____
(X) City Directories - Location _____
(X) Maps (plats, atlases) - Location _____
( ) Other _____

46. Prepared By: Mike Dixon Phone: _____
47. Organization: _____
48 Date 11-7-87
49. Date of Revision _____

Any Other Comments or Observations:

First floor of front facade has been modernized - renovated with new (?) ... Housmans is contained in two distinct buildings combined. North side has single single windows. South side has more decorative brick work and trim. It also has arched 3-window bays on 3rd floor, 3 windows (straight) on 2nd floor with raised brick panels between them. Red granite renovation has covered middle portion of 2nd floor windows and most of first floor. Several windows and doors, particularly on south and west side, have been bricked in.

- south building interior has original columns, floors and ceilings. North side has most of original features. 2nd and 3rd floor space is used for warehouse (open to employees who swore that it has not been altered).
- windows above 3rd floor have metal grate installed.

4

18 | 3P-AS-003-191

JOPLIN HISTORIC SURVEY - INVENTORY SHEET

1. Inventory Number 167 (N.A.)
2. County Jasper
3. (N.A.)
4. Present Local Name(s) or Designation(s): Housmans office
5. Other Historic Name(s) or Event(s): Christmans Dry Goods Co.

6. Specific Location - Street Address: (502) 504-506 VIRGINIA
7. City Joplin State Missouri
8. Description of Location: Sketch the plan of the structure; indicate outbuildings and relationships to street; place X at main entrance, show porches, lightly shade one-story elements

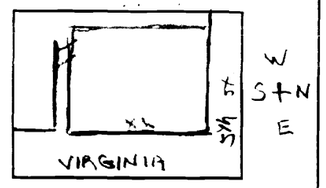

9. (N.A.)
10. Site ( ) Building (X) Structure ( ) Object ( )
11. (N.A.)
12. (N.A.)
13. Part of Proposed District ? yes(X) no( )
14. (N.A.)
15. Name of Proposed District Joplin Downtown

16. Thematic Catagory - Commercial (X) Railroad ( ) Mining ( ) Other ( )
17. Date of Construction 1924?
Period of Construction (N.A.)
Cost of Construction _____
18. Overall Architectural Aspect:
Style (N.A.)
- Is this type of structure common in the area now ? yes( ) no( )
- Was this type of structure common in the area in the past? yes( ) no( )
19. Architect or Designer _____
20. Contractor/Builder _____
21. Original Use Christmans Dry Goods
Subsequent Use Macy's
22. Present Use - First Floor Housmans
Other Floors Storage
23. Present Ownership - Public ( ) Private ( )
24. Original Owner Christmans
Present Owner Housman, Hugh
Address/Phone _____
25. Accessibility - Open to Public yes(X) no( )
Restricted yes( ) no( )
26. Local Contact Person or Organization :
_____ Phone: _____
27. (N.A.)

28. Number of Stories - 1( ) 2( ) 3(X) 4( ) _____
29. Basement - Full (X) Crawl Space ( ) Partial ( ) None ( )

30. Foundation Type -

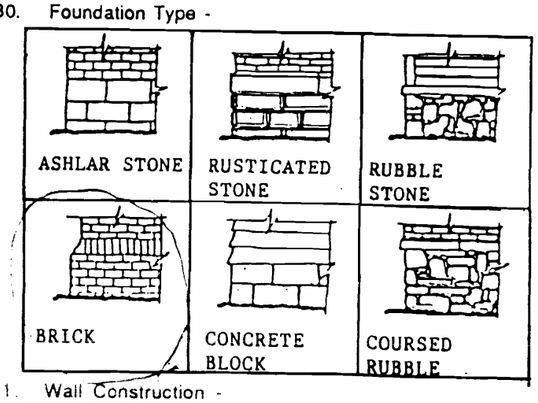

31. Wall Construction -

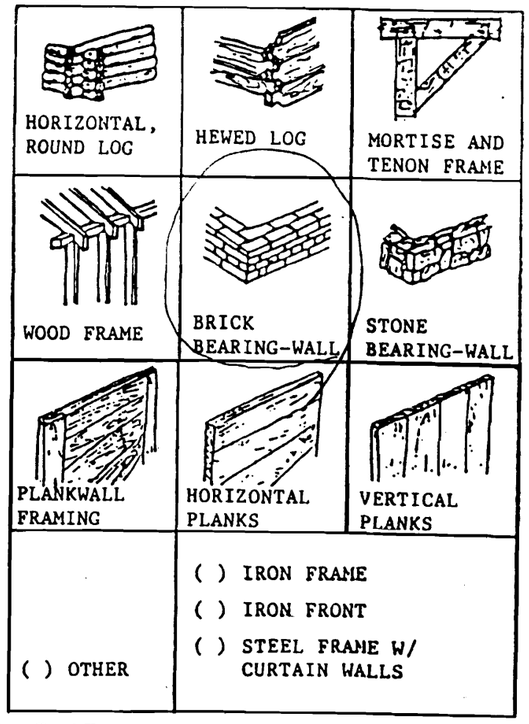

32. Roof Type -

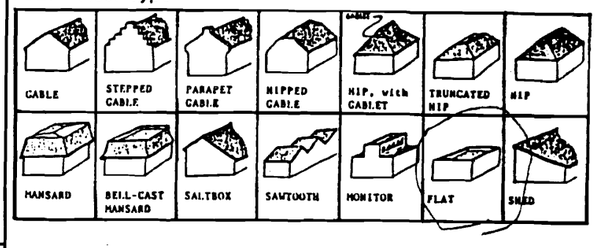

building (north portion) open into Housman's main street building

1

Roof Trim -

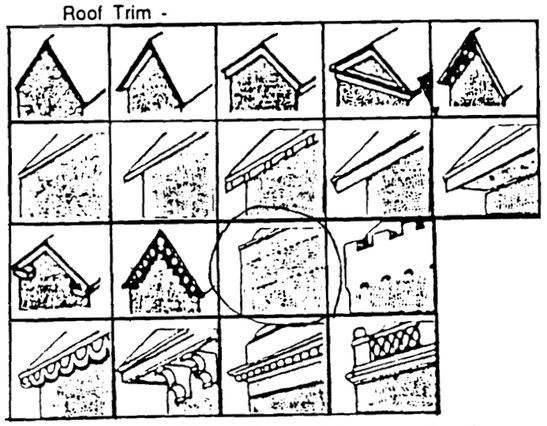

Multiple Roof Forms-Towers ( ) Metal Cresting ( )
N/A Cupola ( ) Finials ( )
Other ( ) _____

Chimney - Straddle Ridge ( ) Center ( )
not visible Front Slope ( ) Side ( )
Side Slope ( ) Back Slope ( )
Interior ( ) Exterior ( )

33. Number of Bays - Front _____ Side _____
34. Wall Treatment: N/A

Stone



on facade red granite added to first floor

Stone Treatment

N/A

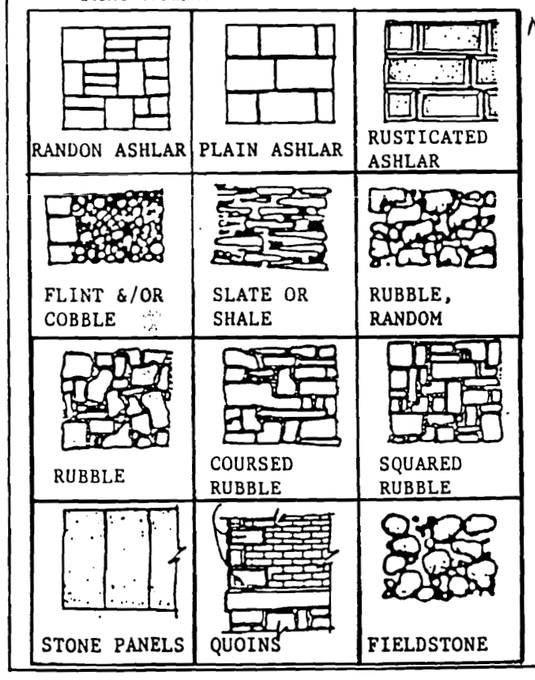

Brick Patterns - Color original red painted tan

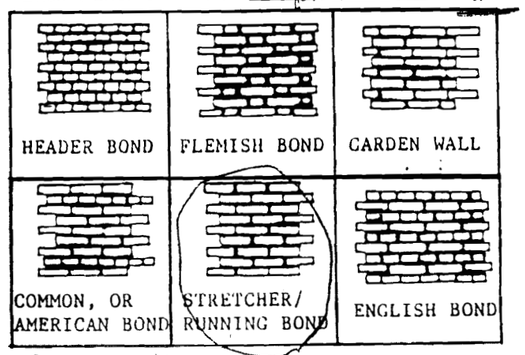

Concrete N/A

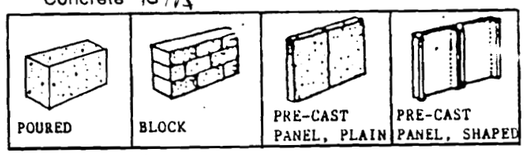

Metal N/A

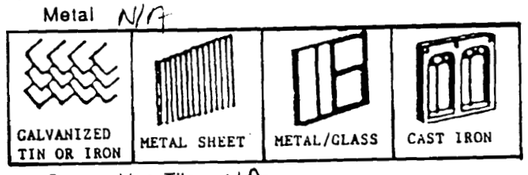

Composition Tile N/A

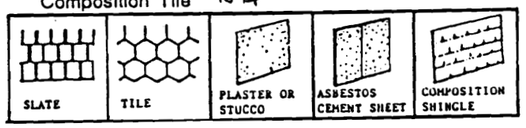

Wood - Painted Color N/A

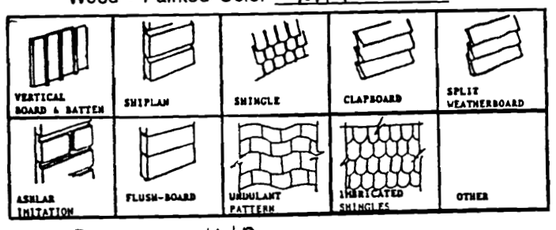

Dormers: N/A
Hipped( ) Decorated( ) Facade( ) Sides( ) Rear( )



Windows - Painted Color light brown (TAN)

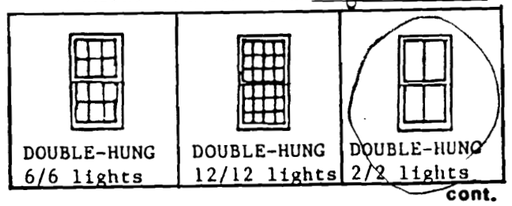

cont.



Also

Surrounds - Plain ( ) Decorated ( ) Arch ( )
Pediment ( ) Shaped Lintel (X)
Placement - Regular ( ) Irregular ( )
Projecting Bays or Oriels ( )
Stained Glass yes( ) no(X)
Modern Storm Windows yes( ) no( )

Doors:
Straight ( ) Arched ( ) Plain (X) Decorated ( )
Modern Storm Doors yes(X) no( )
Typical Storefront yes( ) no( ) typical renovation 40's-50's
Unusual Treatment _____

Window and Door Treatments



various sill types for different windows

Building Form Treatments

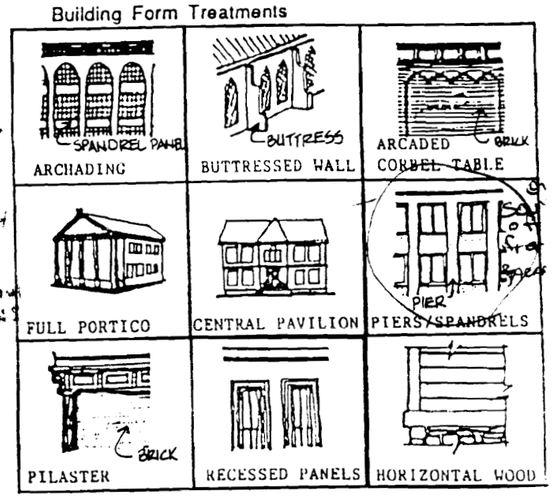

Miscellaneous N/A

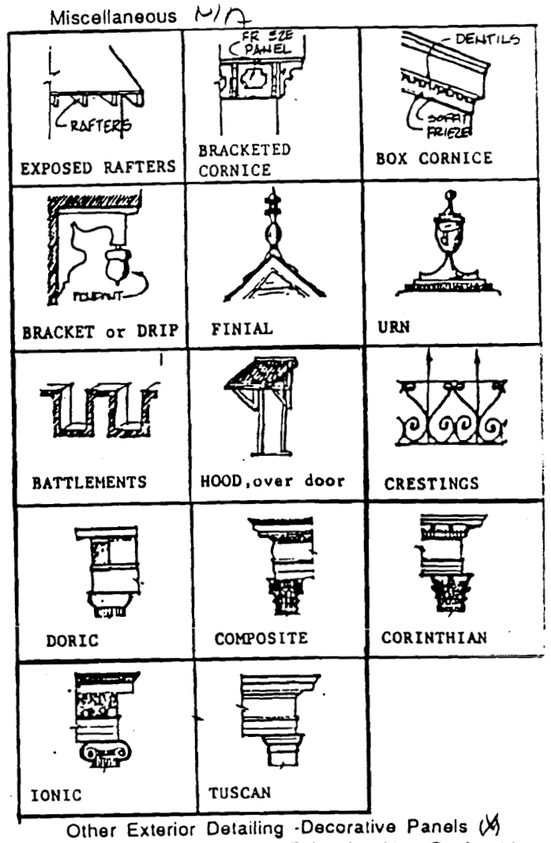

Other Exterior Detailing -Decorative Panels (X)
Balconies ( ) Quoins ( )
Date Stone ( ) Porch ( )
String or Belt Course ( )

- Where were the materials used for construction obtained: (i.e. Local brick-yards, quarries, out-of-state suppliers, etc.)

_____

_____

Howsmon's
OFFICE SUPPLY & FURNITURE
DATA PROCESSING SUPPLIES
ARTIST MATERIALS
GIFTS
DRAFTING SUPPLIES

JP-HS-00-92

MISSOURI OFFICE OF HISTORIC PRESERVATION
ARCHITECTURAL/HISTORIC INVENTORY SURVEY FORM

1. NO. 182

2. COUNTY JASPER

3. LOCATION OF NEGATIVES POST ART MEMORIAL LIB.

4. PRESENT LOCAL NAME(S) OR DESIGNATION(S)
VACANT

5. OTHER NAME(S)
PENNINGTON DRUG COMPANY

6. SPECIFIC LEGAL LOCATION
TOWNSHIP ___ RANGE ___ SECTION ___
IF CITY OR TOWN, STREET ADDRESS
512 VIRGINIA

7. CITY OR TOWN IF RURAL, VICINITY
JOPLIN

8. DESCRIPTION OF LOCATION

9. COORDINATES UTM
LAT
LONG

10. SITE( ) STRUCTURE( )
BUILDING(X) OBJECT( )

11. ON NATIONAL REGISTER YES( ) NO (X)

12. IS IT ELIGIBLE YES(X) NO( )

13. PART OF ESTAB. DISTRICT YES( ) NO(X)

14. DISTRICT POTENTIAL YES(X) NO( )

15. NAME OF ESTABLISHED DISTRICT

16. THEMATIC CATEGORY
COMMERCIAL

17. DATE(S) OR PERIOD
1920 (?)

18. STYLE OR DESIGN
COMMERCIAL

19. ARCHITECT OR ENGINEER

20. CONTRACTOR OR BUILDER

21. ORIGINAL USE, IF APPARENT
DRUGSTORE

22. PRESENT USE
WAREHOUSE

23. OWNERSHIP PUBLIC ( ) PRIVATE (X)

24. OWNER'S NAME AND ADDRESS IF KNOWN

25. OPEN TO PUBLIC YES(X) NO ( )

26. LOCAL CONTACT PERSON OR ORGANIZATION
CHARLES BURT 782-1234

27. OTHER SURVEY IN WHICH INCLUDED
REALTORS - DAN MCGRAW

28. NO.OF STORIES THREE

29. BASEMENT YES(X) NO ( )
PARTIAL

30. FOUNDATION MATERIAL
COURSED RUBBLE

31. WALL CONSTRUCTION
BRICK BEARING

32. ROOF TYPE & MATERIAL
FLAT

33. NO. OF BAYS
FRONT SIDE

34. WALL TREATMENT
SHEET METAL

35. PLAN SHAPE RECTANGLE

36. CHANGES (EXPLAIN IN NO.42) ADDITION( ) ALTERED (X) MOVED ( )

37. CONDITION
INTERIOR
EXTERIOR - FAIR

38. PRESERVATION UNDERWAY YES( ) NO(X)

39. ENDANGERED BY WHAT YES ( ) NO(X)

40. VISIBLE FROM PUBLIC ROAD YES(X) NO( )

41. DISTANCE FROM AND FRONTAGE ON ROAD
10'/100'

42. FURTHER DESCRIPTION OF IMPORTANT FEATURES

43. HISTORY AND SIGNIFICANCE

44. DESCRIPTION OF ENVIRONMENT AND OUTBUILDINGS

45. SOURCES OF INFORMATION

46. PREPARED BY
LAURA J. DERRICK

47. ORGANIZATION
BCCW/CASEY A/E

48. DATE
12/15/87

49. REVISION DATE(S)

RETURN THIS FORM WHEN COMPLETED TO: OFFICE OF HISTORIC PRESERVATION
P.O. BOX 176
JEFFERSON CITY, MISSOURI 65102

IF ADDITIONAL SPACE IS NEEDED, ATTACH SEPARATE SHEET(S) TO THIS FORM

35. Plan Shape

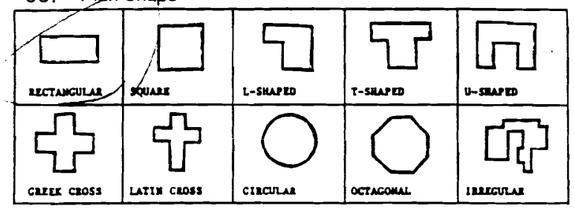

36. Changes - Addition _____
Alteration _____
Moved _____

37. Apparent Condition - Exterior: ( )Excellent
(X)Good
( )Fair
( )Deteriorated
( )Ruins
( )No Visible Remains
Interior: ( ) Excellent
( )Good
( )Fair
( )Deteriorated
( )Ruins
( )No Visible Remains

38. Rennovation Underway yes( ) no(X)
Preservation Underway yes( ) no(X)
Future Plans for Property for lease

39. Endangered yes( ) no( ) By What ? _____

40. (N.A.)
41. Distance From Road 10' Frontage on Road 100'

42. Further Description of Important Features:

43. Is this property associated with persons, events, development, movements, etc., significant to the history of the community, state, or nation ?
Briefly Explain: _____

44. Description of Environment and Outbuildings:
Is property integrally associated with any vistas, parks, landscapes ? yes( ) no( ) If yes, explain: _____

Environment - (X)Densely Built UP
( )Scattered Development
( )Open Land
Surrounding Buildings - (X)Similar Period
( )Later Period ( )Earlier Period
( )Institutional ( )Commercial
( )Industrial ( )Residential
( )Other _____
Property is prominent within environment - yes( ) no( )

45. Documentation:
Indicate what legal records, county histories, maps, etc., were used to document facts about the property:
( )Court Records (chain of title ro abstract, etc.)
( )County Histories
( )Old Photographs - Location _____
Approx. Date _____
( )Newspaper Clippings - Location _____
Date _____
(X)City Directories - Location _____
( )Maps (plats, atlases) - Location _____
( )Other _____

46. Prepared By: [illegible] Phone: _____
47. Organization: _____
48. Date _____
49. Date of Revision _____

Any Other Comments or Observations:

six bays (rows) of windows spanning three floors on facade have been covered with metal [illegible], obliterating windows and architectural feel of building.

on first floor, window space has been filled in with grey random rock on north three spaces and multi-toned brown brick on south three spaces.

These alterations contribute to a heavy or massive feel of building. There are 2 glass doors and one wood door on front of building, all modern and undersized for building

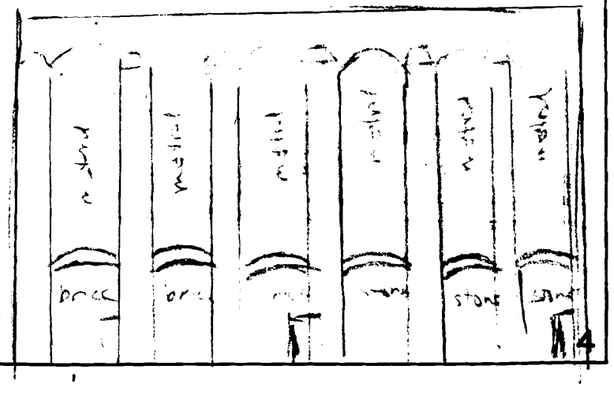

JP-AS-003-192

JOPLIN HISTORIC SURVEY - INVENTORY SHEET

2

1. Inventory Number 170 (N.A.)
2. County Jasper
3. (N.A.)
4. Present Local Name(s) or Designation(s): Vacant
5. Other Historic Name(s) or Event(s): Pennington Drug Co
6. Specific Location - Street Address: 512 VIRGINIA
7. City Joplin State Missouri
8. Description of Location: Sketch the plan of the structure; indicate out buildings and relationships to street; place X at main entrance, show porches, lightly shade one-story elements

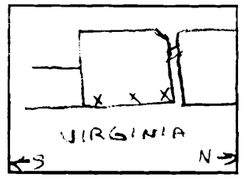

9. (N.A.)
10. Site ( ) Building (X) Structure ( ) Object ( )
11. (N.A.)
12. (N.A.)
13. Part of Proposed District ? yes(✓) no( )
14. (N.A.)
15. Name of Proposed District Joplin Downtown

16. Thematic Catagory - Commercial (X) Railroad ( )
Mining ( ) Other ( )
17. Date of Construction 1920 (?)
Period of Construction (N.A.)
Cost of Construction _____
18. Overall Architectural Aspect:
Style (N.A.)
- Is this type of structure common in the area now ? yes( ) no( )
- Was this type of structure common in the area in the past? yes( ) no( )
19. Architect or Designer _____
20. Contractor/Builder _____
21. Original Use Pennington Drugs (wholesale)
Subsequent Use furniture warehouse, 2+3 floor wholesale drugs on 1st
22. Present Use - First Floor warehouse
Other Floors same
23. Present Ownership - Public ( ) Private ( )
24. Original Owner _____
Present Owner _____
Address/Phone _____
25. Accessibility - Open to Public yes( ) no(X)
Restricted yes( ) no( )
26. Local Contact Person or Organization : Charles Burt Phone: 782-1224
27. (N.A.) Realtors (for lease) sale [illegible]

28. Number of Stories - 1( ) 2( ) 3(X) 4( ) _____
29. Basement - Full ( ) Crawl Space ( ) Partial (X)
None ( )
Auto room in [illegible] (northwest corner) access from [illegible] [illegible] [illegible]

30. Foundation Type -

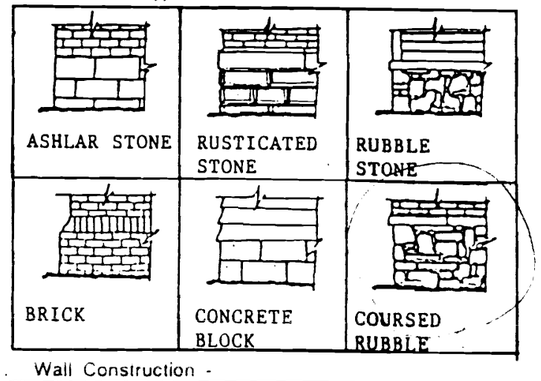

31. Wall Construction -

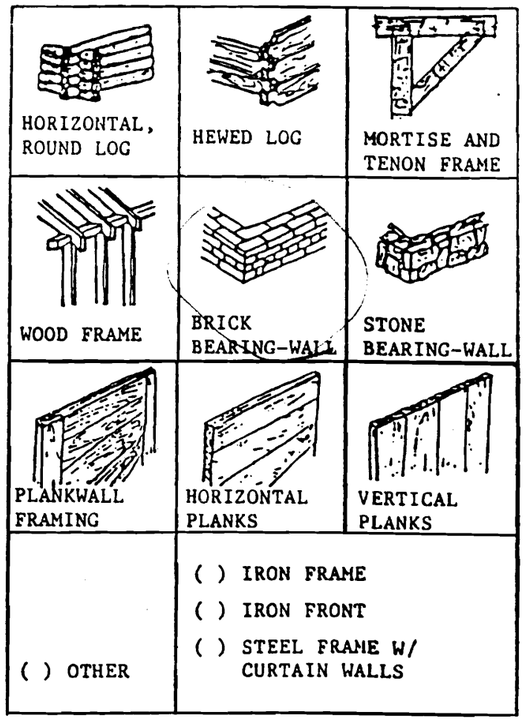

32. Roof Type -

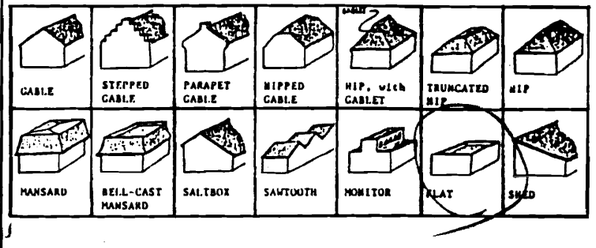

used for some warehouse function for Howsmans office supply - formerly had some office space for Joplin chamber of commerce

Roof Trim -

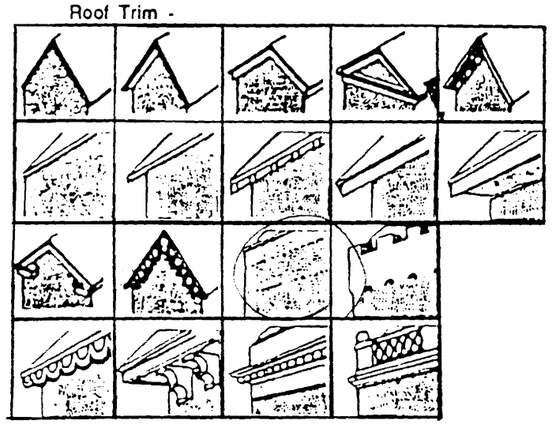

Multiple Roof Forms-Towers ( ) Metal Cresting ( )
Cupola ( ) Finials ( )
N/A Other ( ) _____

Chimney - Straddle Ridge ( ) Center ( )
not visible Front Slope ( ) Side ( )
Side Slope ( ) Back Slope ( )
Interior ( ) Exterior ( )

33. Number of Bays - Front _____ Side _____
34. Wall Treatment: N/A
Stone limestone trim at base

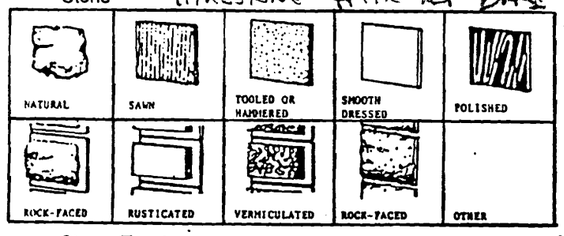

Stone Treatment N/A

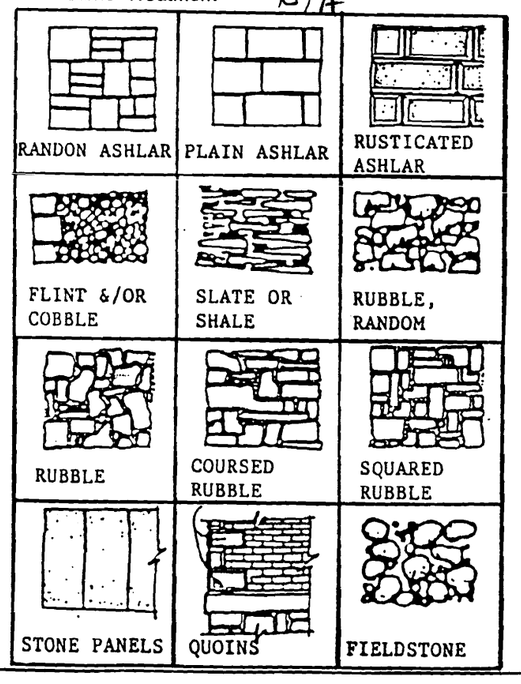

Brick Patterns - Color _____

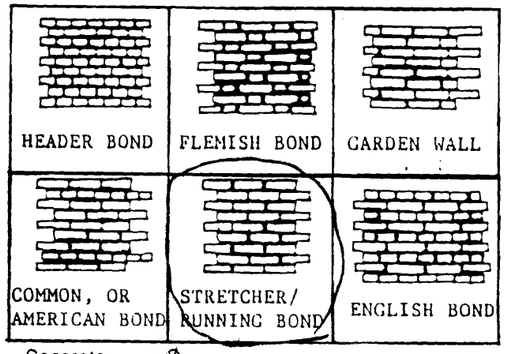

Concrete N/A

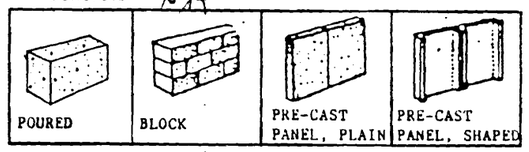

Metal N/A

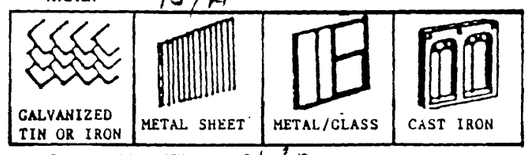

Composition Tile N/A

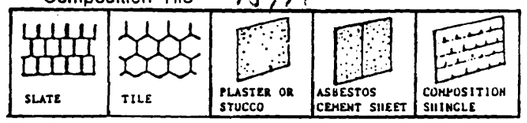

Wood - Painted Color none visible

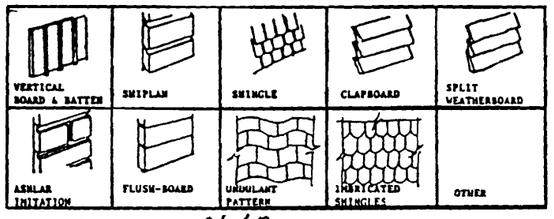

Dormers: N/A
Hipped( ) Decorated( ) Facade( ) Sides( ) Rear( )

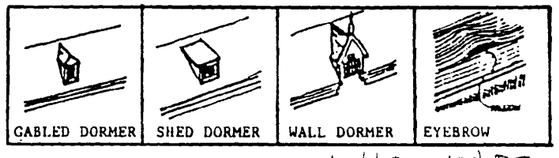

Windows - Painted Color hidden under metal panels

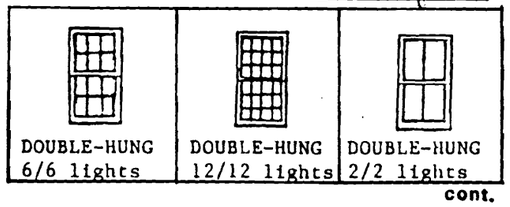

cont.



Surrounds - Plain ( ) Decorated ( ) Arch ( ) N/A
Pediment ( ) Shaped Lintel ( )
Placement - Regular ( ) Irregular ( ) ?
Projecting Bays or Oriels ( )
Stained Glass yes( ) no(X)
Modern Storm Windows yes( ) no( )

Doors:
Straight (X) Arched ( ) Plain ( ) Decorated ( )
Modern Storm Doors yes(X) no( )
Typical Storefront yes( ) no( )
Unusual Treatment typical modernized renovation

Window and Door Treatments



Building Form Treatments

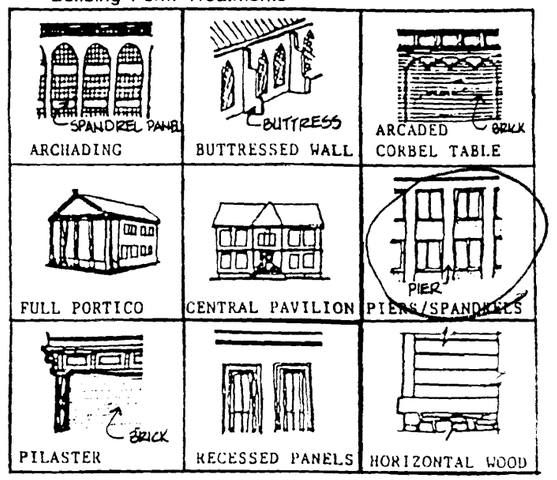

Miscellaneous

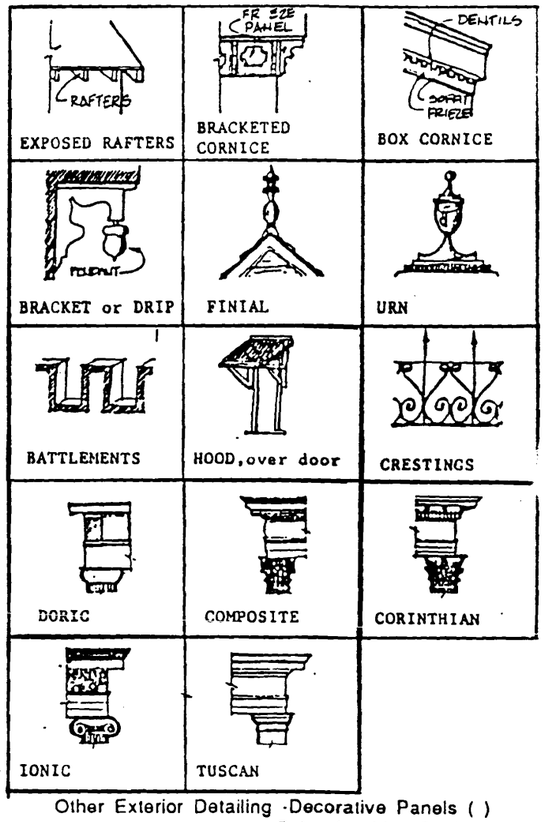

Other Exterior Detailing -Decorative Panels ( )
Balconies ( ) Quoins ( )
Date Stone ( ) Porch ( )
String or Belt Course (X)

- Where were the materials used for construction obtained: (i.e. Local brick-yards, quarries, out-of-state suppliers, etc.)

_____

_____

JP-HS-00[illegible]3

MISSOURI OFFICE OF HISTORIC PRESERVATION
ARCHITECTURAL/HISTORIC INVENTORY SURVEY FORM

1. NO. 183

2. COUNTY JASPER

3. LOCATION OF NEGATIVES POST ART MEMORIAL LIB.

4. PRESENT LOCAL NAME(S) OR DESIGNATION(S)

5. OTHER NAME(S)
U.S. MARLATT BUILDING

6. SPECIFIC LEGAL LOCATION
TOWNSHIP ___ RANGE ___ SECTION ___
IF CITY OR TOWN, STREET ADDRESS
520-522 VIRGINIA

7. CITY OR TOWN JOPLIN IF RURAL, VICINITY

8. DESCRIPTION OF LOCATION

9. COORDINATES UTM
LAT
LONG

10. SITE( ) STRUCTURE( )
BUILDING(X) OBJECT( )

11. ON NATIONAL REGISTER YES( ) NO (X)

12. IS IT ELIGIBLE YES(X) NO( )

13. PART OF ESTAB. DISTRICT YES( ) NO(X)

14. DISTRICT POTENTIAL YES(X) NO( )

15. NAME OF ESTABLISHED DISTRICT

16. THEMATIC CATEGORY
COMMERCIAL

17. DATE(S) OR PERIOD
1914

18. STYLE OR DESIGN
COMMERCIAL

19. ARCHITECT OR ENGINEER

20. CONTRACTOR OR BUILDER

21. ORIGINAL USE, IF APPARENT
TRANSFER & STORAGE

22. PRESENT USE
WAREHOUSE

23. OWNERSHIP PUBLIC ( ) PRIVATE (X)

24. OWNER'S NAME AND ADDRESS IF KNOWN

25. OPEN TO PUBLIC YES( ) NO (X)

26. LOCAL CONTACT PERSON OR ORGANIZATION

27. OTHER SURVEY IN WHICH INCLUDED
NONE

28. NO.OF STORIES TWO

29. BASEMENT PARTIAL YES(X) NO ( )

30. FOUNDATION MATERIAL
COURSED RUBBLE

31. WALL CONSTRUCTION
BRICK BEARING

32. ROOF TYPE & MATERIAL
FLAT

33. NO. OF BAYS
FRONT SIDE

34. WALL TREATMENT
BRICK

35. PLAN SHAPE RECTANGLE

36. CHANGES (EXPLAIN IN NO.42) ADDITION( ) ALTERED (X) MOVED ( )

37. CONDITION
INTERIOR
EXTERIOR - FAIR

38. PRESERVATION UNDERWAY YES( ) NO(X)

39. ENDANGERED BY WHAT YES ( ) NO(X)

40. VISIBLE FROM PUBLIC ROAD YES(X) NO( )

41. DISTANCE FROM AND FRONTAGE ON ROAD
10/50

42. FURTHER DESCRIPTION OF IMPORTANT FEATURES
DOOR INFILLED

43. HISTORY AND SIGNIFICANCE

44. DESCRIPTION OF ENVIRONMENT AND OUTBUILDINGS

45. SOURCES OF INFORMATION

46. PREPARED BY
LAURA J. DERRICK

47. ORGANIZATION
BCCW/CASEY A/E

48. DATE
12/15/87

49. REVISION DATE(S)

RETURN THIS FORM WHEN COMPLETED TO: OFFICE OF HISTORIC PRESERVATION
P.O. BOX 176
JEFFERSON CITY, MISSOURI 65102

IF ADDITIONAL SPACE IS NEEDED, ATTACH SEPARATE SHEET(S) TO THIS FORM

35. Plan Shape

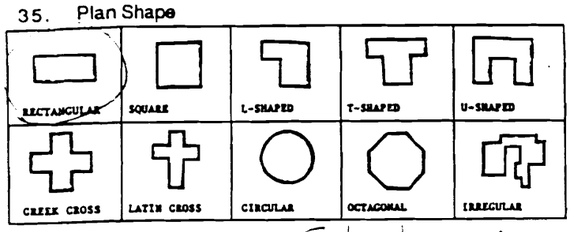

36. Changes - Addition — to limit access
Alteration — to front for
Moved — [illegible]

37. Apparent Condition - Exterior: ( )Excellent
(X)Good
( )Fair
( )Deteriorated
( )Ruins
( )No Visible Remains

Interior: ( ) Excellent
( )Good
( )Fair
( )Deteriorated
( )Ruins
( )No Visible Remains

Rennovation Underway yes( ) no(X)
Preservation Underway yes( ) no(X)
Future Plans for Property warehouse

39. Endangered yes( ) no(X) By What ? _____

40. (N.A.)
41. Distance From Road _____ Frontage on Road 60'

42. Further Description of Important Features:
brickwork and identification is significant - back of building is less a time

43. Is this property associated with persons, events, development, movements, etc., significant to the history of the community, state, or nation ?
Briefly Explain: _____

44. Description of Environment and Outbuildings:
Is property integrally associated with any vistas, parks, landscapes ? yes(X) no( ) If yes, explain: _____

Environment - ( )Densely Built UP
( )Scattered Development
( )Open Land

Surrounding Buildings - (X)Similar Period
( )Later Period (X)Earlier Period
( )Institutional ( )Commercial
( )Industrial ( )Residential
( )Other _____

Property is prominent within environment - yes( ) no( )

45. Documentation:
Indicate what legal records, county histories, maps, etc., were used to document facts about the property:
( )Court Records (chain of title ro abstract, etc.)
( )County Histories
( )Old Photographs - Location _____
Approx. Date _____
( )Newspaper Clippings - Location _____
Date _____
(X)City Directories - Location _____
(X)Maps (plats, atlases) - Location _____
( )Other _____

46. Prepared By: [illegible] Phone: [illegible]
47. Organization: _____
48. Date _____
49. Date of Revision _____

Any Other Comments or Observations:
[illegible]

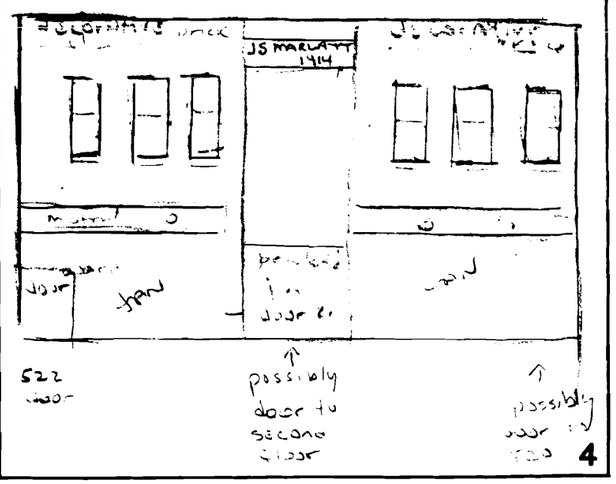

4

JOPLIN HISTORIC SURVEY - INVENTORY SHEET

1. Inventory Number 1 (N.A.)
2. County Jasper
3. (N.A.)
4. Present Local Name(s) or Designation(s): _____
5. Other Historic Name(s) or Event(s): J.S. MARLATT BUILDING

6. Specific Location - Street Address: 520-522 VIRGINIA
7. City Joplin State Missouri
8. Description of Location: Sketch the plan of the structure; indicate out buildings and relationships to street; place X at main entrance, show porches, lightly shade one-story elements



9. (N.A.)
10. Site ( ) Building ( ) Structure ( ) Object ( )
11. (N.A.)
12. (N.A.)
13. Part of Proposed District ? yes( ) no( )
14. (N.A.)
15. Name of Proposed District Joplin Downtown

16. Thematic Catagory - Commercial ( ) Railroad ( ) Mining ( ) Other ( )
17. Date of Construction 1914
Period of Construction (N.A.)
Cost of Construction _____
18. Overall Architectural Aspect:
Style (N.A.)
- Is this type of structure common in the area now ? yes(X) no( )
- Was this type of structure common in the area in the past? yes(X) no( )
19. Architect or Designer _____
20. Contractor/Builder _____
21. Original Use Transfer Storage Co
Subsequent Use STORAGE WAREHOUSE
22. Present Use - First Floor WAREHOUSE
Other Floors WAREHOUSE
23. Present Ownership - Public ( ) Private (X)
24. Original Owner James Marlatt
Present Owner ? Newmans Dept Store
Address/Phone _____
25. Accessibility - Open to Public yes( ) no(X)
Restricted yes(X) no( )
26. Local Contact Person or Organization :
Hawsmons or Newmans Phone: _____
27. (N.A.)

28. Number of Stories - 1( ) 2(X) 3( ) 4( ) _____
29. Basement - Full ( ) Crawl Space ( ) Partial (X) None ( )

30. Foundation Type -

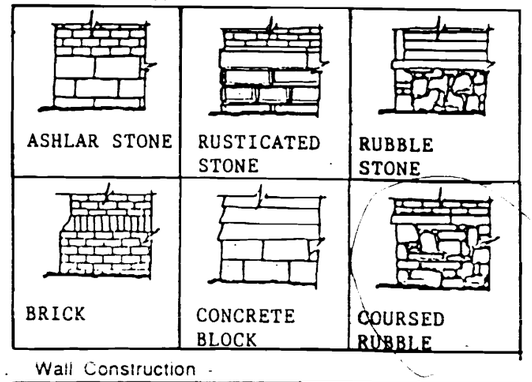

31. Wall Construction -

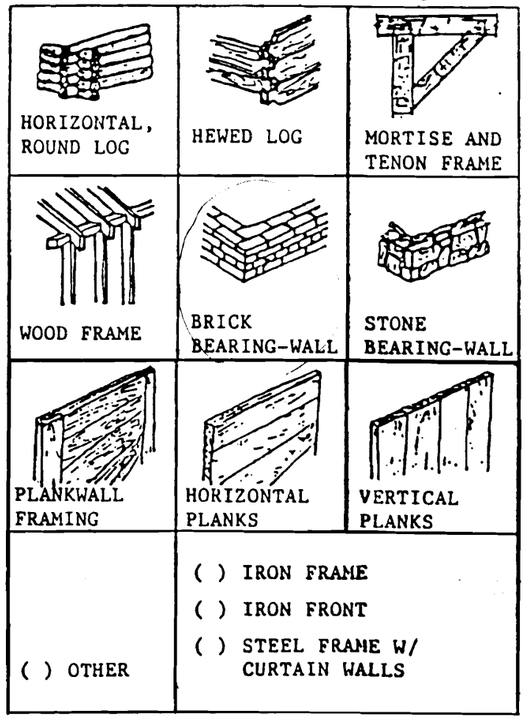

32. Roof Type -

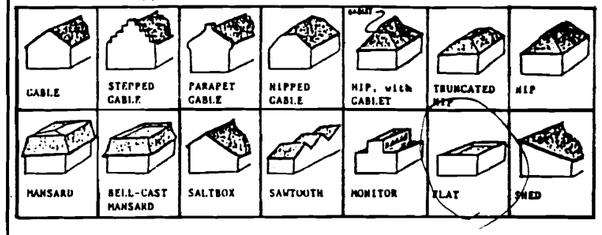

1

Roof Trim -



Multiple Roof Forms-Towers ( ) Metal Cresting ( )
N/A Cupola ( ) Finials ( )
Other ( ) _____

Chimney - Straddle Ridge ( ) Center ( )
not visible Front Slope ( ) Side ( )
Side Slope ( ) Back Slope ( )
Interior ( ) Exterior ( )

33. Number of Bays - Front _____ Side _____
34. Wall Treatment: Stone



Stone Treatment N/A

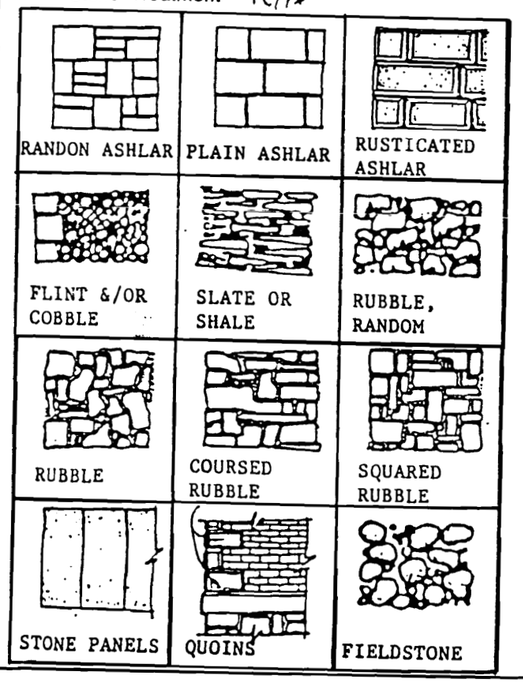

Brick Patterns - Color red

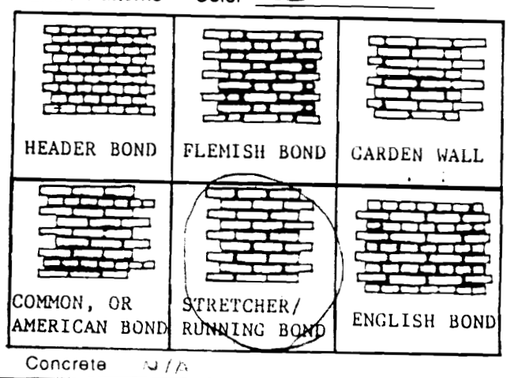

Concrete N/A

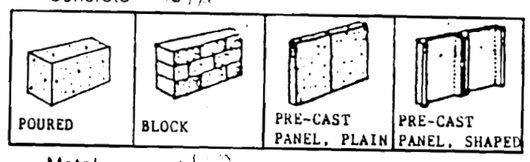

Metal N/A

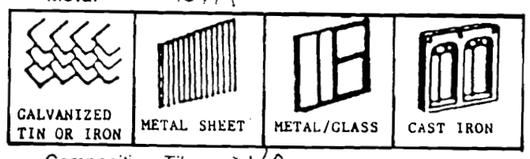

Composition Tile N/A

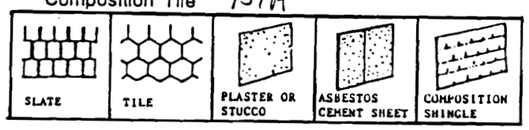

Wood - Painted Color N/A

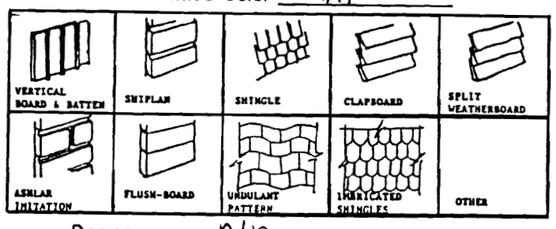

Dormers: N/A
Hipped( ) Decorated( ) Facade( ) Sides( ) Rear( )



Windows - Painted Color tan wood trim

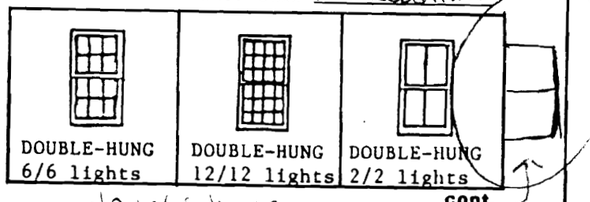

double hung 1/1 lights on one floor

cont.

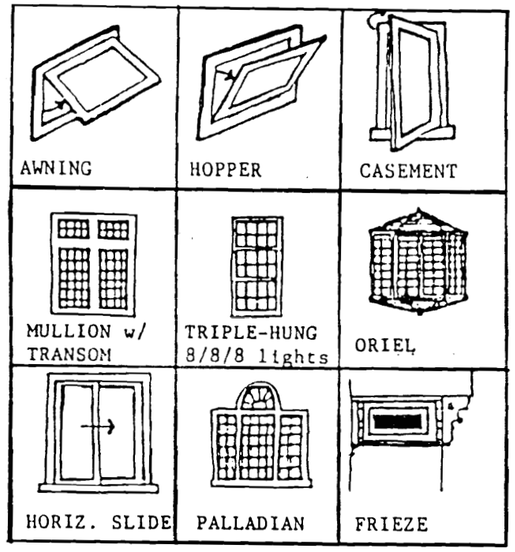

Surrounds - Plain (X) Decorated ( ) Arch ( )
Pediment ( ) Shaped Lintel ( )
Placement - Regular (X) Irregular ( )
Projecting Bays or Oriels ( )
Stained Glass yes( ) no(X)
Modern Storm Windows yes( ) no(X)

Doors:
Straight ( ) Arched ( ) Plain (X) Decorated ( ) DOUBLE WOOD on south
Modern Storm Doors yes( ) no(X)
Typical Storefront yes( ) no( )
Unusual Treatment Altered storefront with brick infill and panelling

Window and Door Treatments



Building Form Treatments

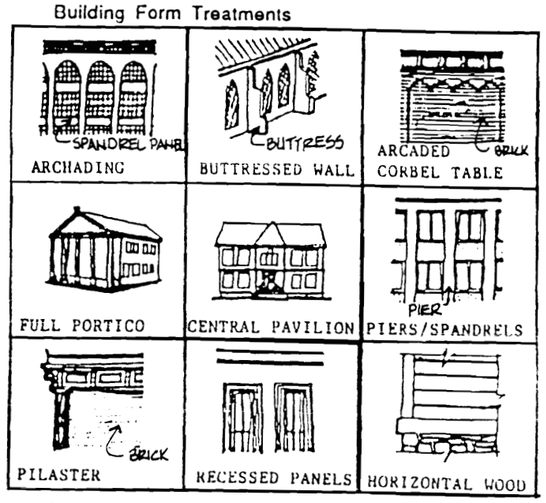

Miscellaneous

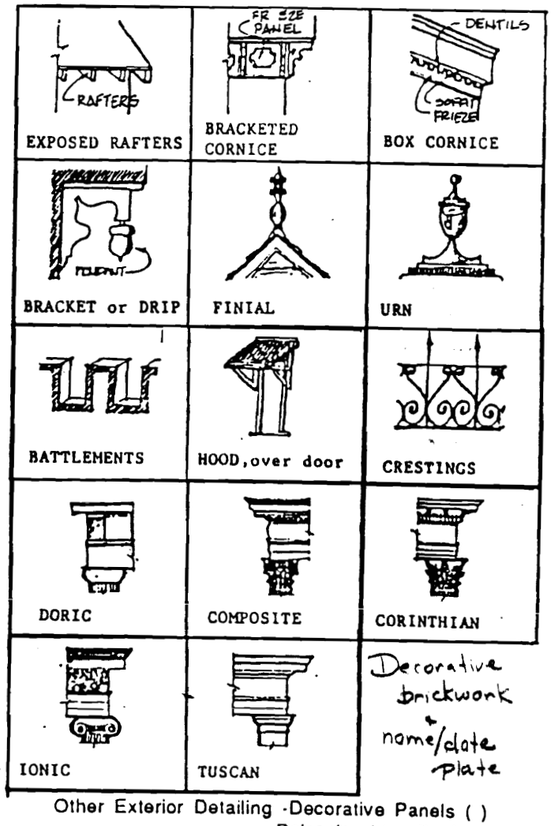

Decorative brickwork & name/date plate

Other Exterior Detailing -Decorative Panels ( )
Balconies ( ) Quoins ( )
Date Stone ( ) Porch ( )
String or Belt Course (X)

- Where were the materials used for construction obtained: (i.e. Local brick-yards, quarries, out-of-state suppliers, etc.)

_____

_____

1914

JP-AS-06-14

MISSOURI OFFICE OF HISTORIC PRESERVATION
ARCHITECTURAL/HISTORIC INVENTORY SURVEY FORM

1. NO. 184

2. COUNTY JASPER

3. LOCATION OF NEGATIVES POST ART MEMORIAL LIB.

4. PRESENT LOCAL NAME(S) OR DESIGNATION(S)
STORAGE

5. OTHER NAME(S)
MALLORY WALLPAPER/O'NEAL & KUHN/ JOHN TAYLOR CANDY MFG. CO.

6. SPECIFIC LEGAL LOCATION
TOWNSHIP ___ RANGE ___ SECTION ___
IF CITY OR TOWN, STREET ADDRESS
524 - 526 VIRGINIA

7. CITY OR TOWN IF RURAL, VICINITY
JOPLIN

8. DESCRIPTION OF LOCATION

9. COORDINATES UTM
LAT
LONG

10. SITE( ) STRUCTURE( )
BUILDING(X) OBJECT( )

11. ON NATIONAL REGISTER YES( ) NO (X)

12. IS IT ELIGIBLE YES(X) NO( )

13. PART OF ESTAB. DISTRICT YES( ) NO(X)

14. DISTRICT POTENTIAL YES(X) NO( )

15. NAME OF ESTABLISHED DISTRICT

16. THEMATIC CATEGORY
COMMERCIAL

17. DATE(S) OR PERIOD
C. 1903

18. STYLE OR DESIGN
COMMERCIAL

19. ARCHITECT OR ENGINEER

20. CONTRACTOR OR BUILDER

21. ORIGINAL USE, IF APPARENT
RETAIL

22. PRESENT USE
STORAGE

23. OWNERSHIP PUBLIC ( ) PRIVATE (X)

24. OWNER'S NAME AND ADDRESS IF KNOWN

25. OPEN TO PUBLIC YES( ) NO (X)

26. LOCAL CONTACT PERSON OR ORGANIZATION

27. OTHER SURVEY IN WHICH INCLUDED
NONE

28. NO.OF STORIES TWO

29. BASEMENT PARTIAL YES(X) NO ( )

30. FOUNDATION MATERIAL
COURSED RUBBLE

31. WALL CONSTRUCTION
BRICK BEARING

32. ROOF TYPE & MATERIAL
FLAT

33. NO. OF BAYS
FRONT SIDE

34. WALL TREATMENT
SHEET METAL

35. PLAN SHAPE RECTANGLE

36. CHANGES (EXPLAIN IN NO.42) ADDITION( ) ALTERED (X) MOVED ( )

37. CONDITION
INTERIOR
EXTERIOR - FAIR

38. PRESERVATION UNDERWAY YES( ) NO(X)

39. ENDANGERED BY WHAT YES ( ) NO(X)

40. VISIBLE FROM PUBLIC ROAD YES(X) NO( )

41. DISTANCE FROM AND FRONTAGE ON ROAD
10'/60'

42. FURTHER DESCRIPTION OF IMPORTANT FEATURES

43. HISTORY AND SIGNIFICANCE

44. DESCRIPTION OF ENVIRONMENT AND OUTBUILDINGS

45. SOURCES OF INFORMATION

46. PREPARED BY
LAURA J. DERRICK

47. ORGANIZATION
BCCW/CASEY A/E

48. DATE
12/15/87

49. REVISION DATE(S)

RETURN THIS FORM WHEN COMPLETED TO: OFFICE OF HISTORIC PRESERVATION
P.O. BOX 176
JEFFERSON CITY, MISSOURI 65102

IF ADDITIONAL SPACE IS NEEDED, ATTACH SEPARATE SHEET(S) TO THIS FORM

35. Plan Shape

RECTANGULAR	SQUARE	L-SHAPED	T-SHAPED	U-SHAPED
GREEK CROSS	LATIN CROSS	CIRCULAR	OCTAGONAL	IRREGULAR

36. Changes - Addition — to limit access
Alteration — to grant for
Moved — security

37. Apparent Condition - Exterior: ( )Excellent
(X)Good
( )Fair
( )Deteriorated
( )Ruins
( )No Visible Remains
Interior: ( ) Excellent
( )Good
( )Fair
( )Deteriorated
( )Ruins
( )No Visible Remains

38. Rennovation Underway yes( ) no(X)
Preservation Underway yes( ) no(X)
Future Plans for Property warehouse

39. Endangered yes( ) no(X) By What ? _____

40. (N.A.)
41. Distance From Road _____ Frontage on Road 60'

42. Further Description of Important Features:
brickwork and identification is significant - back of building is less a time

43. Is this property associated with persons, events, development, movements, etc., significant to the history of the community, state, or nation ?
Briefly Explain: _____

44. Description of Environment and Outbuildings:
Is property integrally associated with any vistas, parks, landscapes ? yes(X) no( ) If yes, explain: _____

Environment - ( )Densely Built UP
( )Scattered Development
( )Open Land
Surrounding Buildings - (X)Similar Period
( )Later Period (X)Earlier Period
( )Institutional ( )Commercial
( )Industrial ( )Residential
( )Other _____
Property is prominent within environment - yes( ) no( )

45. Documentation:
Indicate what legal records, county histories, maps, etc., were used to document facts about the property:
( )Court Records (chain of title ro abstract, etc.)
( )County Histories
( )Old Photographs - Location _____
Approx. Date _____
( )Newspaper Clippings - Location _____
Date _____
(X)City Directories - Location _____
(X)Maps (plats, atlases) - Location _____
( )Other _____

46. Prepared By: [illegible] Phone: [illegible]
47. Organization: _____
48. Date [illegible]
49. Date of Revision _____

Any Other Comments or Observations:
[illegible] Jr. [illegible] at north end of building

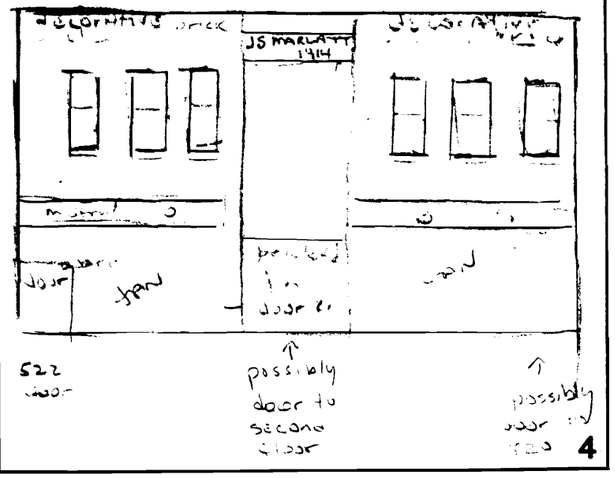

JOPLIN HISTORIC SURVEY - INVENTORY SHEET

3

1. Inventory Number (N.A.)
2. County Jasper
3. (N.A.)
4. Present Local Name(s) or Designation(s): _____
5. Other Historic Name(s) or Event(s): J.S. MARLATT BUILDING

6. Specific Location - Street Address: 520-522 VIRGINIA
7. City Joplin State Missouri
8. Description of Location: Sketch the plan of the structure; indicate out buildings and relationships to street; place X at main entrance, show porches, lightly shade one-story elements



9. (N.A.)
10. Site ( ) Building ( ) Structure ( ) Object ( )
11. (N.A.)
12. (N.A.)
13. Part of Proposed District ? yes( ) no( )
14. (N.A.)
15. Name of Proposed District Joplin Downtown

16. Thematic Catagory - Commercial ( ) Railroad ( )
Mining ( ) Other ( )_____
17. Date of Construction 1914
Period of Construction (N.A.)
Cost of Construction _____
18. Overall Architectural Aspect:
Style (N.A.)
- Is this type of structure common in the area now ? yes(X) no( )
- Was this type of structure common in the area in the past? yes(X) no( )
19. Architect or Designer _____
20. Contractor/Builder _____
21. Original Use Transfer Storage Co
Subsequent Use STORAGE WAREHOUSE
22. Present Use - First Floor WAREHOUSE
Other Floors WAREHOUSE
23. Present Ownership - Public ( ) Private (X)
24. Original Owner James Marlatt
Present Owner ? NEWMANS Dept Store
Address/Phone _____
25. Accessibility - Open to Public yes( ) no(X)
Restricted yes(X) no( )
26. Local Contact Person or Organization :
Hausmans or Newmans Phone: _____
27. (N.A.)

28. Number of Stories - 1( ) 2(X) 3( ) 4( ) _____
29. Basement - Full ( ) Crawl Space ( ) Partial (X)
None ( )

30. Foundation Type -

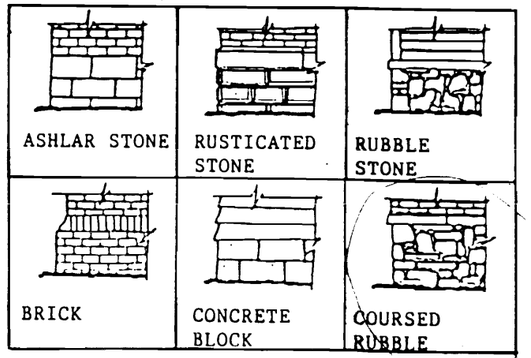

31. Wall Construction -

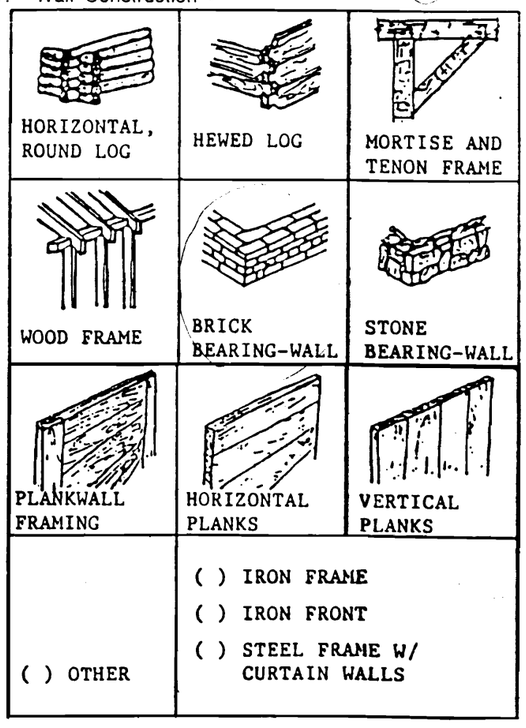

32. Roof Type -

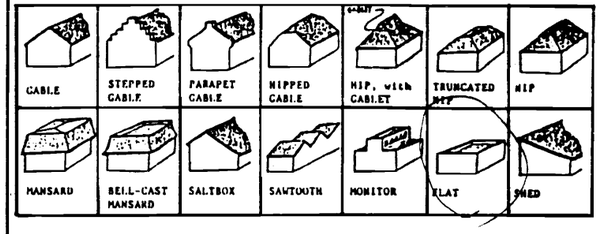

Roof Trim -



Multiple Roof Forms-Towers ( ) Metal Cresting ( )
N/A Cupola ( ) Finials ( )
Other ( ) _____

Chimney - Straddle Ridge ( ) Center ( )
not visible Front Slope ( ) Side ( )
Side Slope ( ) Back Slope ( )
Interior ( ) Exterior ( )

33. Number of Bays - Front _____ Side _____
34. Wall Treatment: Stone



Stone Treatment N/A

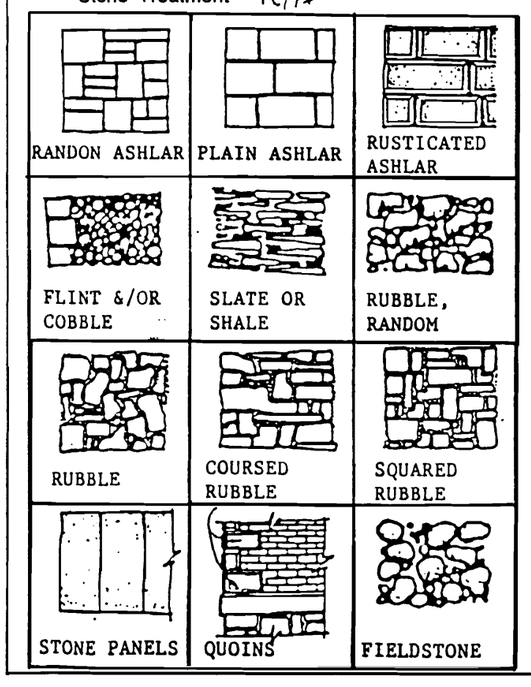

Brick Patterns - Color red

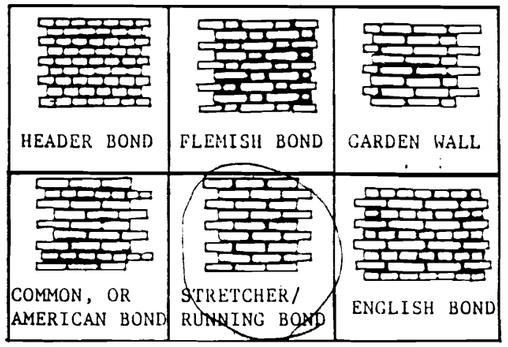

Concrete N/A

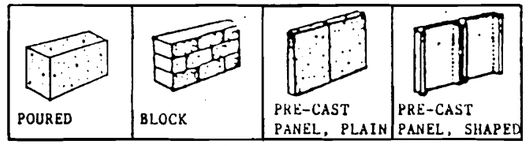

Metal N/A

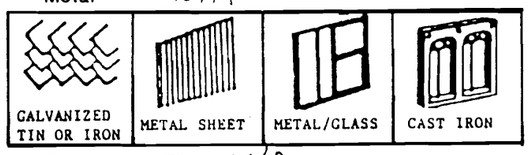

Composition Tile N/A

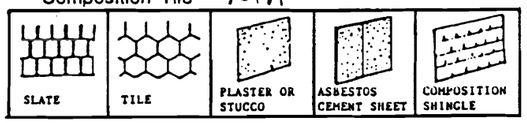

Wood - Painted Color N/A

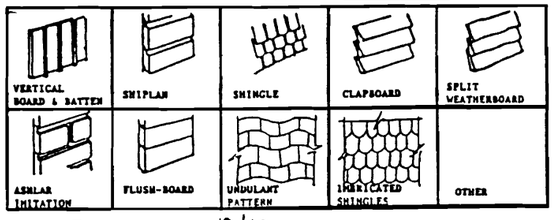

Dormers: N/A
Hipped( ) Decorated( ) Facade( ) Sides( ) Rear( )



Windows - Painted Color tan wood trim

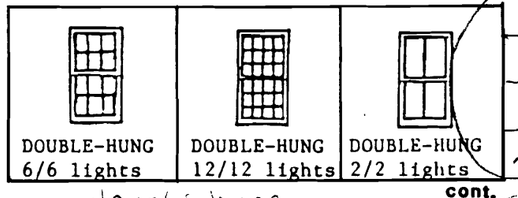

double hung 1/1 lights on the first

cont.

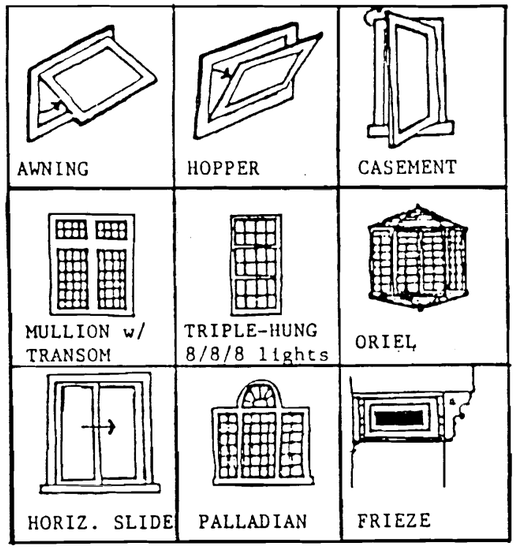

Surrounds - Plain (X) Decorated ( ) Arch ( )
Pediment ( ) Shaped Lintel ( )
Placement - Regular (X) Irregular ( )
Projecting Bays or Oriels ( )
Stained Glass yes( ) no(X)
Modern Storm Windows yes( ) no(X)

Doors:
Straight ( ) Arched ( ) Plain (X) Decorated ( ) DOUBLE WOOD on south
Modern Storm Doors yes( ) no(X)
Typical Storefront yes( ) no( )
Unusual Treatment Altered storefront with brick infill and panelling

Window and Door Treatments



Building Form Treatments

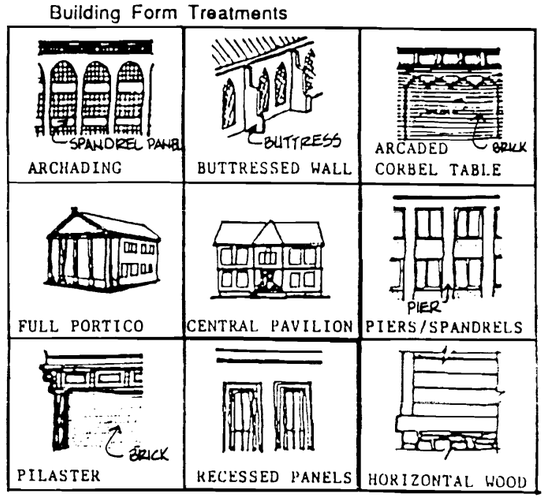

Miscellaneous

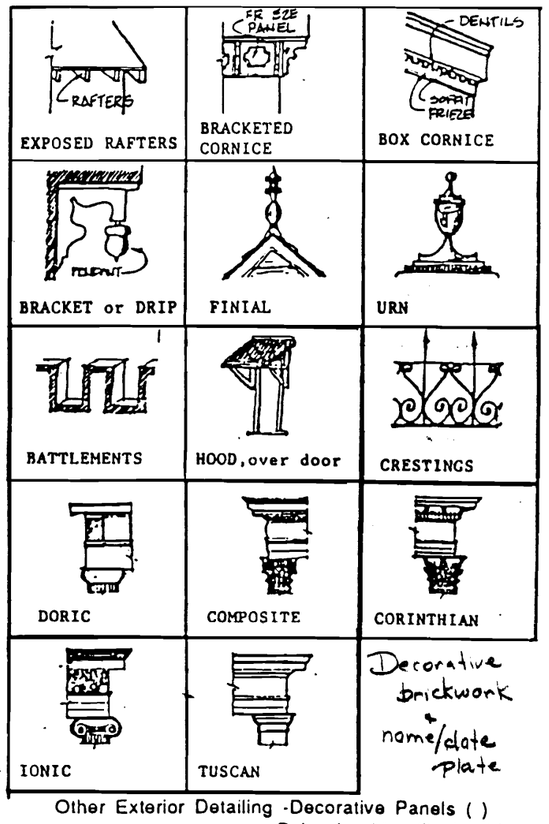

Decorative brickwork + name/date plate

Other Exterior Detailing -Decorative Panels ( )
Balconies ( ) Quoins ( )
Date Stóne ( ) Porch ( )
String or Belt Course (X)

- Where were the materials used for construction obtained: (i.e. Local brick-yards, quarries, out-of-state suppliers, etc.)

_____

_____

JP-AS-003-95

MISSOURI OFFICE OF HISTORIC PRESERVATION
ARCHITECTURAL/HISTORIC INVENTORY SURVEY FORM

1. NO. 185

2. COUNTY JASPER

3. LOCATION OF NEGATIVES POST ART MEMORIAL LIB.

4. PRESENT LOCAL NAME(S) OR DESIGNATION(S)
HOWSMON'S OFFICE FURNITURE

5. OTHER NAME(S)
GREAT NORTHERN HOTEL

6. SPECIFIC LEGAL LOCATION
TOWNSHIP ___ RANGE ___ SECTION ___
IF CITY OR TOWN, STREET ADDRESS
528-532 VIRGINIA

7. CITY OR TOWN IF RURAL, VICINITY
JOPLIN

8. DESCRIPTION OF LOCATION
NEW CONSTRUCTION

9. COORDINATES UTM
LAT
LONG

10. SITE( ) STRUCTURE( )
BUILDING(X) OBJECT( )

11. ON NATIONAL REGISTER YES( ) NO (X)

12. IS IT ELIGIBLE YES( ) NO(X)

13. PART OF ESTAB. DISTRICT YES( ) NO(X)

14. DISTRICT POTENTIAL YES( ) NO(X)

15. NAME OF ESTABLISHED DISTRICT

16. THEMATIC CATEGORY
COMMERCIAL

17. DATE(S) OR PERIOD

18. STYLE OR DESIGN

19. ARCHITECT OR ENGINEER

20. CONTRACTOR OR BUILDER

21. ORIGINAL USE, IF APPARENT

22. PRESENT USE

23. OWNERSHIP PUBLIC ( ) PRIVATE (X)

24. OWNER'S NAME AND ADDRESS IF KNOWN

25. OPEN TO PUBLIC YES( ) NO ( )

26. LOCAL CONTACT PERSON OR ORGANIZATION

27. OTHER SURVEY IN WHICH INCLUDED
NONE

28. NO.OF STORIES

29. BASEMENT YES( ) NO ( )

30. FOUNDATION MATERIAL

31. WALL CONSTRUCTION

32. ROOF TYPE & MATERIAL

33. NO. OF BAYS
FRONT SIDE

34. WALL TREATMENT

35. PLAN SHAPE

36. CHANGES (EXPLAIN IN NO.42) ADDITION( ) ALTERED ( ) MOVED ( )

37. CONDITION
INTERIOR
EXTERIOR

38. PRESERVATION UNDERWAY YES( ) NO(X)

39. ENDANGERED BY WHAT YES ( ) NO(X)

40. VISIBLE FROM PUBLIC ROAD YES(X) NO( )

41. DISTANCE FROM AND FRONTAGE ON ROAD

42. FURTHER DESCRIPTION OF IMPORTANT FEATURES

43. HISTORY AND SIGNIFICANCE

44. DESCRIPTION OF ENVIRONMENT AND OUTBUILDINGS

45. SOURCES OF INFORMATION

46. PREPARED BY
LAURA J. DERRICK

47. ORGANIZATION
BCCW/CASEY A/E

48. DATE
12/15/87

49. REVISION DATE(S)

RETURN THIS FORM WHEN COMPLETED TO: OFFICE OF HISTORIC PRESERVATION
P.O. BOX 176
JEFFERSON CITY, MISSOURI 65102

IF ADDITIONAL SPACE IS NEEDED, ATTACH SEPARATE SHEET(S) TO THIS FORM

Howsmon's Office Furniture

JP-HS-OR-2-176

MISSOURI OFFICE OF HISTORIC PRESERVATION
ARCHITECTURAL/HISTORIC INVENTORY SURVEY FORM

1. NO. 186

2. COUNTY JASPER

3. LOCATION OF NEGATIVES POST ART MEMORIAL LIB.

4. PRESENT LOCAL NAME(S) OR DESIGNATION(S) PARKING STRUCTURE

5. OTHER NAME(S)

6. SPECIFIC LEGAL LOCATION
TOWNSHIP___ RANGE___ SECTION___
IF CITY OR TOWN, STREET ADDRESS
600 BLOCK VIRGINIA

7. CITY OR TOWN JOPLIN IF RURAL, VICINITY

8. DESCRIPTION OF LOCATION
NEW CONSTRUCTION

9. COORDINATES UTM
LAT
LONG

10. SITE( ) STRUCTURE( )
BUILDING(X) OBJECT( )

11. ON NATIONAL REGISTER YES( ) NO (X)

12. IS IT ELIGIBLE YES( ) NO(X)

13. PART OF ESTAB. DISTRICT YES( ) NO(X)

14. DISTRICT POTENTIAL YES( ) NO(X)

15. NAME OF ESTABLISHED DISTRICT

16. THEMATIC CATEGORY COMMERCIAL

17. DATE(S) OR PERIOD

18. STYLE OR DESIGN

19. ARCHITECT OR ENGINEER

20. CONTRACTOR OR BUILDER

21. ORIGINAL USE, IF APPARENT

22. PRESENT USE

23. OWNERSHIP PUBLIC ( ) PRIVATE (X)

24. OWNER'S NAME AND ADDRESS IF KNOWN

25. OPEN TO PUBLIC YES( ) NO ( )

26. LOCAL CONTACT PERSON OR ORGANIZATION

27. OTHER SURVEY IN WHICH INCLUDED
NONE

28. NO.OF STORIES

29. BASEMENT YES( ) NO ( )

30. FOUNDATION MATERIAL

31. WALL CONSTRUCTION

32. ROOF TYPE & MATERIAL

33. NO. OF BAYS FRONT SIDE

34. WALL TREATMENT

35. PLAN SHAPE

36. CHANGES (EXPLAIN IN NO.42) ADDITION( ) ALTERED ( ) MOVED ( )

37. CONDITION INTERIOR EXTERIOR

38. PRESERVATION UNDERWAY YES( ) NO(X)

39. ENDANGERED BY WHAT YES ( ) NO(X)

40. VISIBLE FROM PUBLIC ROAD YES(X) NO( )

41. DISTANCE FROM AND FRONTAGE ON ROAD

42. FURTHER DESCRIPTION OF IMPORTANT FEATURES

43. HISTORY AND SIGNIFICANCE

44. DESCRIPTION OF ENVIRONMENT AND OUTBUILDINGS

45. SOURCES OF INFORMATION

46. PREPARED BY LAURA J. DERRICK

47. ORGANIZATION BCCW/CASEY A/E

48. DATE 12/15/87

49. REVISION DATE(S)

RETURN THIS FORM WHEN COMPLETED TO: OFFICE OF HISTORIC PRESERVATION
P.O. BOX 176
JEFFERSON CITY, MISSOURI 65102

IF ADDITIONAL SPACE IS NEEDED, ATTACH SEPARATE SHEET(S) TO THIS FORM

MISSOURI OFFICE OF HISTORIC PRESERVATION
ARCHITECTURAL/HISTORIC INVENTORY SURVEY FORM

1. NO. 202

2. COUNTY JASPER

3. LOCATION OF NEGATIVES POST ART MEMORIAL LIB.

4. PRESENT LOCAL NAME(S) OR DESIGNATION(S) JEMS

5. OTHER NAME(S)

6. SPECIFIC LEGAL LOCATION
TOWNSHIP ___ RANGE ___ SECTION ___.
IF CITY OR TOWN, STREET ADDRESS
625 VIRGINIA

7. CITY OR TOWN IF RURAL, VICINITY
JOPLIN

8. DESCRIPTION OF LOCATION
NEW CONSTRUCTION

9. COORDINATES UTM
LAT
LONG

10. SITE( ) STRUCTURE( )
BUILDING(X) OBJECT( )

11. ON NATIONAL REGISTER YES( ) NO (X)

12. IS IT ELIGIBLE YES( ) NO(X)

13. PART OF ESTAB. DISTRICT YES( ) NO(X)

14. DISTRICT POTENTIAL YES( ) NO(X)

15. NAME OF ESTABLISHED DISTRICT

16. THEMATIC CATEGORY
COMMERCIAL

17. DATE(S) OR PERIOD
1986

18. STYLE OR DESIGN

19. ARCHITECT OR ENGINEER

20. CONTRACTOR OR BUILDER

21. ORIGINAL USE, IF APPARENT

22. PRESENT USE

23. OWNERSHIP PUBLIC ( ) PRIVATE (X)

24. OWNER'S NAME AND ADDRESS IF KNOWN

25. OPEN TO PUBLIC YES( ) NO ( )

26. LOCAL CONTACT PERSON OR ORGANIZATION

27. OTHER SURVEY IN WHICH INCLUDED
NONE

28. NO.OF STORIES

29. BASEMENT YES( ) NO ( )

30. FOUNDATION MATERIAL

31. WALL CONSTRUCTION

32. ROOF TYPE & MATERIAL

33. NO. OF BAYS FRONT SIDE

34. WALL TREATMENT

35. PLAN SHAPE

36. CHANGES (EXPLAIN IN NO.42) ADDITION( ) ALTERED ( ) MOVED ( )

37. CONDITION INTERIOR EXTERIOR

38. PRESERVATION UNDERWAY YES( ) NO(X)

39. ENDANGERED BY WHAT YES ( ) NO(X)

40. VISIBLE FROM PUBLIC ROAD YES(X) NO( )

41. DISTANCE FROM AND FRONTAGE ON ROAD

42. FURTHER DESCRIPTION OF IMPORTANT FEATURES

43. HISTORY AND SIGNIFICANCE

44. DESCRIPTION OF ENVIRONMENT AND OUTBUILDINGS

45. SOURCES OF INFORMATION

46. PREPARED BY
LAURA J. DERRICK

47. ORGANIZATION
BCCW/CASEY A/E

RETURN THIS FORM WHEN COMPLETED TO: OFFICE OF HISTORIC PRESERVATION
P.O. BOX 176
JEFFERSON CITY, MISSOURI 65102

IF ADDITIONAL SPACE IS NEEDED, ATTACH SEPARATE SHEET(S) TO THIS FORM

48. DATE 12/15/87

49. REVISION DATE(S)

JEWS

JP-HS-C[illegible]

MISSOURI OFFICE OF HISTORIC PRESERVATION
ARCHITECTURAL/HISTORIC INVENTORY SURVEY FORM

1. NO. 203

2. COUNTY JASPER

3. LOCATION OF NEGATIVES POST ART MEMORIAL LIB.

4. PRESENT LOCAL NAME(S) OR DESIGNATION(S)
SAYLES AUTO PARK

5. OTHER NAME(S)

6. SPECIFIC LEGAL LOCATION
TOWNSHIP ___ RANGE ___ SECTION ___
IF CITY OR TOWN, STREET ADDRESS
627 VIRGINIA

7. CITY OR TOWN IF RURAL, VICINITY
JOPLIN

8. DESCRIPTION OF LOCATION
NEW CONSTRUCTION

9. COORDINATES UTM
LAT
LONG

10. SITE( ) STRUCTURE( )
BUILDING(X) OBJECT( )

11. ON NATIONAL REGISTER YES( ) NO (X)

12. IS IT ELIGIBLE YES( ) NO(X)

13. PART OF ESTAB. DISTRICT YES( ) NO(X)

14. DISTRICT POTENTIAL YES( ) NO(X)

15. NAME OF ESTABLISHED DISTRICT

16. THEMATIC CATEGORY
COMMERCIAL

17. DATE(S) OR PERIOD
1940 +

18. STYLE OR DESIGN

19. ARCHITECT OR ENGINEER

20. CONTRACTOR OR BUILDER

21. ORIGINAL USE, IF APPARENT

22. PRESENT USE

23. OWNERSHIP PUBLIC ( ) PRIVATE (X)

24. OWNER'S NAME AND ADDRESS IF KNOWN

25. OPEN TO PUBLIC YES( ) NO ( )

26. LOCAL CONTACT PERSON OR ORGANIZATION

27. OTHER SURVEY IN WHICH INCLUDED
NONE

28. NO.OF STORIES

29. BASEMENT YES( ) NO ( )

30. FOUNDATION MATERIAL

31. WALL CONSTRUCTION

32. ROOF TYPE & MATERIAL

33. NO. OF BAYS FRONT SIDE

34. WALL TREATMENT

35. PLAN SHAPE

36. CHANGES (EXPLAIN IN NO.42) ADDITION( ) ALTERED ( ) MOVED ( )

37. CONDITION INTERIOR EXTERIOR

38. PRESERVATION UNDERWAY YES( ) NO(X)

39. ENDANGERED BY WHAT YES ( ) NO(X)

40. VISIBLE FROM PUBLIC ROAD YES(X) NO( )

41. DISTANCE FROM AND FRONTAGE ON ROAD

42. FURTHER DESCRIPTION OF IMPORTANT FEATURES

43. HISTORY AND SIGNIFICANCE

44. DESCRIPTION OF ENVIRONMENT AND OUTBUILDINGS

45. SOURCES OF INFORMATION

46. PREPARED BY
LAURA J. DERRICK

47. ORGANIZATION
BCCW/CASEY A/E

RETURN THIS FORM WHEN COMPLETED TO: OFFICE OF HISTORIC PRESERVATION
P.O. BOX 176
JEFFERSON CITY, MISSOURI 65102

IF ADDITIONAL SPACE IS NEEDED, ATTACH SEPARATE SHEET(S) TO THIS FORM

48. DATE 12/15/87

49. REVISION DATE(S)

MASSA DISTRIBUTING CO.

JP-HS-OC

MISSOURI OFFICE OF HISTORIC PRESERVATION
ARCHITECTURAL/HISTORIC INVENTORY SURVEY FORM

1. NO. 204

2. COUNTY JASPER

3. LOCATION OF NEGATIVES POST ART MEMORIAL LIB.

4. PRESENT LOCAL NAME(S) OR DESIGNATION(S) TRUCK GARAGE

5. OTHER NAME(S)

6. SPECIFIC LEGAL LOCATION
TOWNSHIP ___ RANGE ___ SECTION ___
IF CITY OR TOWN, STREET ADDRESS
629-631 VIRGINIA

7. CITY OR TOWN IF RURAL, VICINITY
JOPLIN

8. DESCRIPTION OF LOCATION
NEW CONSTRUCTION

9. COORDINATES UTM
LAT
LONG

10. SITE( ) STRUCTURE( )
BUILDING(X) OBJECT( )

11. ON NATIONAL REGISTER YES( ) NO (X)

12. IS IT ELIGIBLE YES( ) NO(X)

13. PART OF ESTAB. DISTRICT YES( ) NO(X)

14. DISTRICT POTENTIAL YES( ) NO(X)

15. NAME OF ESTABLISHED DISTRICT

16. THEMATIC CATEGORY
COMMERCIAL

17. DATE(S) OR PERIOD
1940 +

18. STYLE OR DESIGN

19. ARCHITECT OR ENGINEER

20. CONTRACTOR OR BUILDER

21. ORIGINAL USE, IF APPARENT

22. PRESENT USE

23. OWNERSHIP PUBLIC ( ) PRIVATE (X)

24. OWNER'S NAME AND ADDRESS IF KNOWN

25. OPEN TO PUBLIC YES( ) NO ( )

26. LOCAL CONTACT PERSON OR ORGANIZATION

27. OTHER SURVEY IN WHICH INCLUDED
NONE

28. NO.OF STORIES

29. BASEMENT YES( ) NO ( )

30. FOUNDATION MATERIAL

31. WALL CONSTRUCTION

32. ROOF TYPE & MATERIAL

33. NO. OF BAYS
FRONT SIDE

34. WALL TREATMENT

35. PLAN SHAPE

36. CHANGES (EXPLAIN IN NO.42) ADDITION( ) ALTERED ( ) MOVED ( )

37. CONDITION
INTERIOR
EXTERIOR

38. PRESERVATION UNDERWAY YES( ) NO(X)

39. ENDANGERED BY WHAT YES ( ) NO(X)

40. VISIBLE FROM PUBLIC ROAD YES(X) NO( )

41. DISTANCE FROM AND FRONTAGE ON ROAD

42. FURTHER DESCRIPTION OF IMPORTANT FEATURES

43. HISTORY AND SIGNIFICANCE

44. DESCRIPTION OF ENVIRONMENT AND OUTBUILDINGS

45. SOURCES OF INFORMATION

46. PREPARED BY
LAURA J. DERRICK

47. ORGANIZATION
BCCW/CASEY A/E

RETURN THIS FORM WHEN COMPLETED TO: OFFICE OF HISTORIC PRESERVATION
P.O. BOX 176
JEFFERSON CITY, MISSOURI 65102

IF ADDITIONAL SPACE IS NEEDED, ATTACH SEPARATE SHEET(S) TO THIS FORM

48. DATE 12/15/87

49. REVISION DATE(S)

MASSA DISTRIBUTING CO.
WHOLESALE

JP-HS 003 200

MISSOURI OFFICE OF HISTORIC PRESERVATION
ARCHITECTURAL/HISTORIC INVENTORY SURVEY FORM

1. NO. 187

2. COUNTY JASPER

3. LOCATION OF NEGATIVES POST ART MEMORIAL LIB.

4. PRESENT LOCAL NAME(S) OR DESIGNATION(S) FINANCIAL FEDERAL

5. OTHER NAME(S)

6. SPECIFIC LEGAL LOCATION
TOWNSHIP ____ RANGE ____ SECTION ____
IF CITY OR TOWN, STREET ADDRESS
700 BLOCK VIRGINIA

7. CITY OR TOWN IF RURAL, VICINITY
JOPLIN

8. DESCRIPTION OF LOCATION
NEW CONSTRUCTION

9. COORDINATES UTM
LAT
LONG

10. SITE( ) STRUCTURE( )
BUILDING(X) OBJECT( )

11. ON NATIONAL REGISTER YES( ) NO (X)

12. IS IT ELIGIBLE YES( ) NO(X)

13. PART OF ESTAB. DISTRICT YES( ) NO(X)

14. DISTRICT POTENTIAL YES( ) NO(X)

15. NAME OF ESTABLISHED DISTRICT

16. THEMATIC CATEGORY
COMMERCIAL

17. DATE(S) OR PERIOD

18. STYLE OR DESIGN

19. ARCHITECT OR ENGINEER

20. CONTRACTOR OR BUILDER

21. ORIGINAL USE, IF APPARENT

22. PRESENT USE

23. OWNERSHIP PUBLIC ( ) PRIVATE (X)

24. OWNER'S NAME AND ADDRESS IF KNOWN

25. OPEN TO PUBLIC YES( ) NO ( )

26. LOCAL CONTACT PERSON OR ORGANIZATION

27. OTHER SURVEY IN WHICH INCLUDED
NONE

28. NO.OF STORIES

29. BASEMENT YES( ) NO ( )

30. FOUNDATION MATERIAL

31. WALL CONSTRUCTION

32. ROOF TYPE & MATERIAL

33. NO. OF BAYS
FRONT SIDE

34. WALL TREATMENT

35. PLAN SHAPE

36. CHANGES (EXPLAIN IN NO.42) ADDITION( ) ALTERED ( ) MOVED ( )

37. CONDITION
INTERIOR
EXTERIOR

38. PRESERVATION UNDERWAY YES( ) NO(X)

39. ENDANGERED BY WHAT YES ( ) NO(X)

40. VISIBLE FROM PUBLIC ROAD YES(X) NO( )

41. DISTANCE FROM AND FRONTAGE ON ROAD

42. FURTHER DESCRIPTION OF IMPORTANT FEATURES

43. HISTORY AND SIGNIFICANCE

44. DESCRIPTION OF ENVIRONMENT AND OUTBUILDINGS

45. SOURCES OF INFORMATION

46. PREPARED BY
LAURA J. DERRICK

47. ORGANIZATION
BCCW/CASEY A/E

RETURN THIS FORM WHEN COMPLETED TO: OFFICE OF HISTORIC PRESERVATION
IF ADDITIONAL SPACE IS NEEDED, ATTACH SEPARATE SHEET(S) TO THIS FORM
P.O. BOX 176
JEFFERSON CITY, MISSOURI 65102

48. DATE 12/15/87

49. REVISION DATE(S)

FINANCIAL
FEDERAL

JP-AS-00-201

MISSOURI OFFICE OF HISTORIC PRESERVATION
ARCHITECTURAL/HISTORIC INVENTORY SURVEY FORM

1. NO. 205

2. COUNTY JASPER

3. LOCATION OF NEGATIVES POST ART MEMORIAL LIB.

4. PRESENT LOCAL NAME(S) OR DESIGNATION(S)
FOUR STATE AUTO SUPPLY

5. OTHER NAME(S)

6. SPECIFIC LEGAL LOCATION
TOWNSHIP ___ RANGE ___ SECTION ___
IF CITY OR TOWN, STREET ADDRESS
709 VIRGINIA

7. CITY OR TOWN IF RURAL, VICINITY
JOPLIN

8. DESCRIPTION OF LOCATION
NEW CONSTRUCTION

9. COORDINATES UTM
LAT
LONG

10. SITE( ) STRUCTURE( )
BUILDING(X) OBJECT( )

11. ON NATIONAL REGISTER YES( ) NO (X)

12. IS IT ELIGIBLE YES( ) NO(X)

13. PART OF ESTAB. DISTRICT YES( ) NO(X)

14. DISTRICT POTENTIAL YES( ) NO(X)

15. NAME OF ESTABLISHED DISTRICT

16. THEMATIC CATEGORY
COMMERCIAL

17. DATE(S) OR PERIOD
1940'S

18. STYLE OR DESIGN

19. ARCHITECT OR ENGINEER

20. CONTRACTOR OR BUILDER

21. ORIGINAL USE, IF APPARENT

22. PRESENT USE

23. OWNERSHIP PUBLIC ( ) PRIVATE (X)

24. OWNER'S NAME AND ADDRESS IF KNOWN

25. OPEN TO PUBLIC YES( ) NO ( )

26. LOCAL CONTACT PERSON OR ORGANIZATION

27. OTHER SURVEY IN WHICH INCLUDED
NONE

28. NO.OF STORIES

29. BASEMENT YES( ) NO ( )

30. FOUNDATION MATERIAL

31. WALL CONSTRUCTION

32. ROOF TYPE & MATERIAL

33. NO. OF BAYS
FRONT SIDE

34. WALL TREATMENT

35. PLAN SHAPE

36. CHANGES (EXPLAIN IN NO.42) ADDITION( ) ALTERED ( ) MOVED ( )

37. CONDITION
INTERIOR
EXTERIOR

38. PRESERVATION UNDERWAY YES( ) NO(X)

39. ENDANGERED BY WHAT YES ( ) NO(X)

40. VISIBLE FROM PUBLIC ROAD YES(X) NO( )

41. DISTANCE FROM AND FRONTAGE ON ROAD

42. FURTHER DESCRIPTION OF IMPORTANT FEATURES

43. HISTORY AND SIGNIFICANCE

44. DESCRIPTION OF ENVIRONMENT AND OUTBUILDINGS

45. SOURCES OF INFORMATION

46. PREPARED BY
LAURA J. DERRICK

47. ORGANIZATION
BCCW/CASEY A/E

48. DATE
12/15/87

49. REVISION DATE(S)

RETURN THIS FORM WHEN COMPLETED TO: OFFICE OF HISTORIC PRESERVATION
P.O. BOX 176
JEFFERSON CITY, MISSOURI 65102

IF ADDITIONAL SPACE IS NEEDED, ATTACH SEPARATE SHEET(S) TO THIS FORM

FOUR STATES
AUTO PARTS
AUTO PARTS
PARKING
OPEN
SAVE
AC
GM
Delco
FOUR STATES AUTO PARTS
Headquarters For AC-Delco parts
BATTERIES
PARKING
ENTRANCE

JP-HS-01-002

MISSOURI OFFICE OF HISTORIC PRESERVATION
ARCHITECTURAL/HISTORIC INVENTORY SURVEY FORM

1. NO. 206

2. COUNTY JASPER

3. LOCATION OF NEGATIVES POST ART MEMORIAL LIB.

4. PRESENT LOCAL NAME(S) OR DESIGNATION(S)
ROLLA STEVENS REALTY

5. OTHER NAME(S)

6. SPECIFIC LEGAL LOCATION
TOWNSHIP___ RANGE___ SECTION___
IF CITY OR TOWN, STREET ADDRESS
711 VIRGINIA

7. CITY OR TOWN IF RURAL, VICINITY
JOPLIN

8. DESCRIPTION OF LOCATION
NEW CONSTRUCTION

9. COORDINATES UTM
LAT
LONG

10. SITE( ) STRUCTURE( )
BUILDING(X) OBJECT( )

11. ON NATIONAL REGISTER YES( ) NO (X)

12. IS IT ELIGIBLE YES( ) NO(X)

13. PART OF ESTAB. DISTRICT YES( ) NO(X)

14. DISTRICT POTENTIAL YES( ) NO(X)

15. NAME OF ESTABLISHED DISTRICT

16. THEMATIC CATEGORY
COMMERCIAL

17. DATE(S) OR PERIOD
1940'S

18. STYLE OR DESIGN

19. ARCHITECT OR ENGINEER

20. CONTRACTOR OR BUILDER

21. ORIGINAL USE, IF APPARENT

22. PRESENT USE

23. OWNERSHIP PUBLIC ( ) PRIVATE (X)

24. OWNER'S NAME AND ADDRESS IF KNOWN

25. OPEN TO PUBLIC YES( ) NO ( )

26. LOCAL CONTACT PERSON OR ORGANIZATION

27. OTHER SURVEY IN WHICH INCLUDED
NONE

28. NO.OF STORIES

29. BASEMENT YES( ) NO ( )

30. FOUNDATION MATERIAL

31. WALL CONSTRUCTION

32. ROOF TYPE & MATERIAL

33. NO. OF BAYS FRONT SIDE

34. WALL TREATMENT

35. PLAN SHAPE

36. CHANGES (EXPLAIN IN NO.42) ADDITION( ) ALTERED ( ) MOVED ( )

37. CONDITION INTERIOR EXTERIOR

38. PRESERVATION UNDERWAY YES( ) NO(X)

39. ENDANGERED BY WHAT YES ( ) NO(X)

40. VISIBLE FROM PUBLIC ROAD YES(X) NO( )

41. DISTANCE FROM AND FRONTAGE ON ROAD

42. FURTHER DESCRIPTION OF IMPORTANT FEATURES

43. HISTORY AND SIGNIFICANCE

44. DESCRIPTION OF ENVIRONMENT AND OUTBUILDINGS

45. SOURCES OF INFORMATION

46. PREPARED BY
LAURA J. DERRICK

47. ORGANIZATION
BCCW/CASEY A/E

RETURN THIS FORM WHEN COMPLETED TO: OFFICE OF HISTORIC PRESERVATION
P.O. BOX 176
JEFFERSON CITY, MISSOURI 65102

IF ADDITIONAL SPACE IS NEEDED, ATTACH SEPARATE SHEET(S) TO THIS FORM

48. DATE 12/15/87

49. REVISION DATE(S)

Rella Stephens
REALTOR

JP-AS-005-203

MISSOURI OFFICE OF HISTORIC PRESERVATION
ARCHITECTURAL/HISTORIC INVENTORY SURVEY FORM

1. NO. 207

2. COUNTY JASPER

3. LOCATION OF NEGATIVES POST ART MEMORIAL LIB.

4. PRESENT LOCAL NAME(S) OR DESIGNATION(S)
RESIDENCE

5. OTHER NAME(S)

6. SPECIFIC LEGAL LOCATION
TOWNSHIP ___ RANGE ___ SECTION ___
IF CITY OR TOWN, STREET ADDRESS
727-731 VIRGINIA

7. CITY OR TOWN IF RURAL, VICINITY
JOPLIN

8. DESCRIPTION OF LOCATION
NEW CONSTRUCYION

9. COORDINATES UTM
LAT
LONG

10. SITE( ) STRUCTURE( )
BUILDING(X) OBJECT( )

11. ON NATIONAL REGISTER YES( ) NO (X)

12. IS IT ELIGIBLE YES( ) NO(X)

13. PART OF ESTAB. DISTRICT YES( ) NO(X)

14. DISTRICT POTENTIAL YES( ) NO(X)

15. NAME OF ESTABLISHED DISTRICT

16. THEMATIC CATEGORY
HOUSING

17. DATE(S) OR PERIOD
1940'S

18. STYLE OR DESIGN

19. ARCHITECT OR ENGINEER

20. CONTRACTOR OR BUILDER

21. ORIGINAL USE, IF APPARENT

22. PRESENT USE

23. OWNERSHIP PUBLIC ( ) PRIVATE (X)

24. OWNER'S NAME AND ADDRESS IF KNOWN

25. OPEN TO PUBLIC YES( ) NO ( )

26. LOCAL CONTACT PERSON OR ORGANIZATION

27. OTHER SURVEY IN WHICH INCLUDED
NONE

28. NO.OF STORIES

29. BASEMENT YES( ) NO ( )

30. FOUNDATION MATERIAL

31. WALL CONSTRUCTION

32. ROOF TYPE & MATERIAL

33. NO. OF BAYS
FRONT SIDE

34. WALL TREATMENT

35. PLAN SHAPE

36. CHANGES (EXPLAIN IN NO.42) ADDITION( ) ALTERED ( ) MOVED ( )

37. CONDITION
INTERIOR
EXTERIOR

38. PRESERVATION UNDERWAY YES( ) NO(X)

39. ENDANGERED BY WHAT YES ( ) NO(X)

40. VISIBLE FROM PUBLIC ROAD YES(X) NO( )

41. DISTANCE FROM AND FRONTAGE ON ROAD

42. FURTHER DESCRIPTION OF IMPORTANT FEATURES

43. HISTORY AND SIGNIFICANCE

44. DESCRIPTION OF ENVIRONMENT AND OUTBUILDINGS

45. SOURCES OF INFORMATION

46. PREPARED BY
LAURA J. DERRICK

47. ORGANIZATION
BCCW/CASEY A/E

RETURN THIS FORM WHEN COMPLETED TO: OFFICE OF HISTORIC PRESERVATION
P.O. BOX 176
JEFFERSON CITY, MISSOURI 65102

IF ADDITIONAL SPACE IS NEEDED, ATTACH SEPARATE SHEET(S) TO THIS FORM

48. DATE 12/15/87

49. REVISION DATE(S)

JP-1-3-003

MISSOURI OFFICE OF HISTORIC PRESERVATION
ARCHITECTURAL/HISTORIC INVENTORY SURVEY FORM

1. NO. 209

2. COUNTY JASPER

3. LOCATION OF NEGATIVES POST ART MEMORIAL LIB.

4. PRESENT LOCAL NAME(S) OR DESIGNATION(S)
RESIDENCE

5. OTHER NAME(S)

6. SPECIFIC LEGAL LOCATION
TOWNSHIP ___ RANGE ___ SECTION ___
IF CITY OR TOWN, STREET ADDRESS
801 VIRGINIA

7. CITY OR TOWN IF RURAL, VICINITY
JOPLIN

8. DESCRIPTION OF LOCATION

9. COORDINATES UTM
LAT
LONG

10. SITE( ) STRUCTURE( )
BUILDING(X) OBJECT( )

11. ON NATIONAL REGISTER YES( ) NO (X)

12. IS IT ELIGIBLE YES(X) NO( )

13. PART OF ESTAB. DISTRICT YES( ) NO(X)

14. DISTRICT POTENTIAL YES(X) NO( )

15. NAME OF ESTABLISHED DISTRICT

16. THEMATIC CATEGORY
HOUSING

17. DATE(S) OR PERIOD
1880'S

18. STYLE OR DESIGN
VERNACULAR

19. ARCHITECT OR ENGINEER

20. CONTRACTOR OR BUILDER

21. ORIGINAL USE, IF APPARENT
RESIDENCE

22. PRESENT USE
RESIDENCE

23. OWNERSHIP PUBLIC (X) PRIVATE ( )

24. OWNER'S NAME AND ADDRESS IF KNOWN
JACK EISEN
624-3519

25. OPEN TO PUBLIC YES( ) NO (X)

26. LOCAL CONTACT PERSON OR ORGANIZATION

27. OTHER SURVEY IN WHICH INCLUDED
NONE

28. NO.OF STORIES 1

29. BASEMENT YES( ) NO (X)

30. FOUNDATION MATERIAL
STONE

31. WALL CONSTRUCTION
WOOD FRAME

32. ROOF TYPE & MATERIAL
FLAT

33. NO. OF BAYS
FRONT SIDE

34. WALL TREATMENT
ASBESTOS SIDING

35. PLAN SHAPE RECTANGLE

36. CHANGES (EXPLAIN IN NO.42) ADDITION( ) ALTERED (X) MOVED ( )

37. CONDITION
INTERIOR
EXTERIOR - FAIR

38. PRESERVATION UNDERWAY YES( ) NO(X)

39. ENDANGERED BY WHAT YES ( ) NO(X)

40. VISIBLE FROM PUBLIC ROAD YES(X) NO( )

41. DISTANCE FROM AND FRONTAGE ON ROAD
25/50

42. FURTHER DESCRIPTION OF IMPORTANT FEATURES

43. HISTORY AND SIGNIFICANCE

44. DESCRIPTION OF ENVIRONMENT AND OUTBUILDINGS

45. SOURCES OF INFORMATION

46. PREPARED BY
LAURA J. DERRICK

47. ORGANIZATION
BCCW/CASEY A/E

48. DATE
12/15/87

49. REVISION DATE(S)

RETURN THIS FORM WHEN COMPLETED TO: OFFICE OF HISTORIC PRESERVATION
P.O. BOX 176
JEFFERSON CITY, MISSOURI 65102

IF ADDITIONAL SPACE IS NEEDED, ATTACH SEPARATE SHEET(S) TO THIS FORM

35. Plan Shape roughly

RECTANGULAR	SQUARE	X L-SHAPED	T-SHAPED	U-SHAPED
GREEK CROSS	LATIN CROSS	CIRCULAR	OCTAGONAL	IRREGULAR

36. Changes - Addition _____
Alteration siding, posts
Moved _____

37. Apparent Condition - Exterior: ( )Excellent
( )Good
(X)Fair
( )Deteriorated
( )Ruins
( )No Visible Remains
Interior: ( ) Excellent
( )Good
? ( )Fair
( )Deteriorated
( )Ruins
( )No Visible Remains

38. Rennovation Underway yes( ) no(X)
Preservation Underway yes( ) no(X)
Future Plans for Property _____

39. Endangered yes( ) no(X) By What ? _____

40. (N.A.)
41. Distance From Road 25 Frontage on Road 50

42. Further Description of Important Features:

43. Is this property associated with persons, events, development, movements, etc., significant to the history of the community, state, or nation ?
Briefly Explain: _____

44. Description of Environment and Outbuildings:
Is property integrally associated with any vistas, parks, landscapes ? yes( ) no(X) If yes, explain: _____

Environment - ( )Densely Built UP
(X)Scattered Development
( )Open Land
Surrounding Buildings - (X)Similar Period
( )Later Period ( )Earlier Period
( )Institutional (X)Commercial
( )Industrial (X)Residential
( )Other _____
Property is prominent within environment - yes( ) no(X)

45. Documentation:
Indicate what legal records, county histories, maps, etc., were used to document facts about the property:
( )Court Records (chain of title ro abstract, etc.)
( )County Histories
( )Old Photographs - Location _____
Approx. Date _____
( )Newspaper Clippings - Location _____
Date _____
(X)City Directories - Location _____
(X)Maps (plats, atlases) - Location _____
( )Other _____
46. Prepared By: Simpson Phone: _____
47. Organization: _____
48 Date _____
49. Date of Revision _____

Any Other Comments or Observations:

Another example of early housing for simple folk. This house is on 1888-1954 maps.

207 SP-AC-00324

JOPLIN HISTORIC SURVEY - INVENTORY SHEET

1. Inventory Number __(N.A.) 258
2. County __Jasper____
3. (N.A.)
4. Present Local Name(s) or Designation(s):
house
5. Other Historic Name(s) or Event(s):

6. Specific Location - Street Address:
801 Virginia
7. City __Joplin_____ State __Missouri_____
8. Description of Location:
Sketch the plan of the structure; indicate out-buildings and relationships to street; place X at main entrance, show porches, lightly shade one-story elements

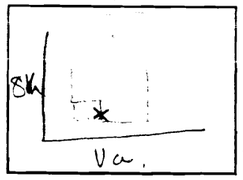

9. (N.A.)
10. Site ( ) Building ( ) Structure (✓) Object ( )
11. (N.A.)
12. (N.A.)
13. Part of Proposed District ? yes(✓) no( ) House
14. (N.A.)
15. Name of Proposed District __Joplin_Downtown___

16. Thematic Catagory - Commercial ( ) Railroad ( )
Mining ( ) Other (X) resid.
17. Date of Construction 1880s ?
Period of Construction __(N.A.)_____
Cost of Construction _____
18. Overall Architectural Aspect:
Style __(N.A.)_____
- Is this type of structure common in the area now ?
yes(X) no( )
- Was this type of structure common in the area in the past? yes(X) no( )
19. Architect or Designer _____
20. Contractor/Builder _____
21. Original Use house
Subsequent Use same
22. Present Use - First Floor_____
Other Floors _____
23. Present Ownership - Public ( ) Private (✓)
24. Original Owner _____
Present Owner Jack Eisen
Address/Phone 624-3519
25. Accessibility - Open to Public yes( ) no(✓)
Restricted yes(✓) no( )
26. Local Contact Person or Organization :
_____ Phone:_____
27. (N.A.)

28. Number of Stories - 1(✓) 2( ) 3( ) 4( ) _____
29. Basement - Full ( ) Crawl Space ( ) Partial ( )
None (✓)

30. Foundation Type - concrete

ASHLAR STONE	RUSTICATED STONE	RUBBLE STONE
BRICK	CONCRETE BLOCK	COURSED RUBBLE

31. Wall Construction -

HORIZONTAL, ROUND LOG	HEWED LOG	MORTISE AND TENON FRAME
X WOOD FRAME	BRICK BEARING-WALL	STONE BEARING-WALL
PLANKWALL FRAMING	HORIZONTAL PLANKS	VERTICAL PLANKS
( ) OTHER	( ) IRON FRAME ( ) IRON FRONT ( ) STEEL FRAME W/ CURTAIN WALLS	

32. Roof Type -

X GABLE	STEPPED GABLE	PARAPET GABLE	HIPPED GABLE	HIP, WITH GABLET	TRUNCATED HIP	HIP
MANSARD	BELL-CAST MANSARD	SALTBOX	SAWTOOTH	MONITOR	FLAT	SHED

Roof Trim -

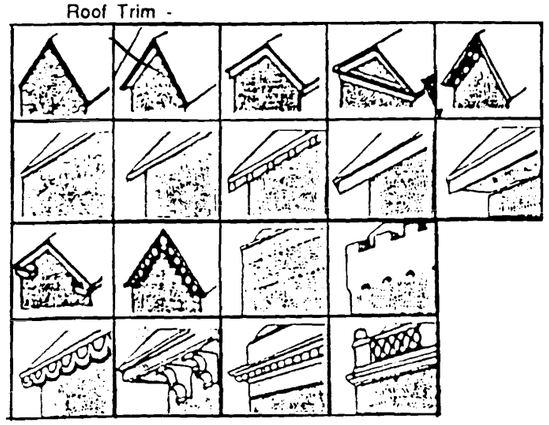

Multiple Roof Forms-Towers ( ) Metal Cresting ( )
Cupola ( ) Finials ( )
Other ( ) _____

Chimney - Straddle Ridge ( ) Center ( )
Front Slope ( ) Side ( )
Side Slope ( ) Back Slope ( )
Interior ( ) Exterior ( )

33. Number of Bays - Front _____ Side _____
34. Wall Treatment:

Stone



Stone Treatment

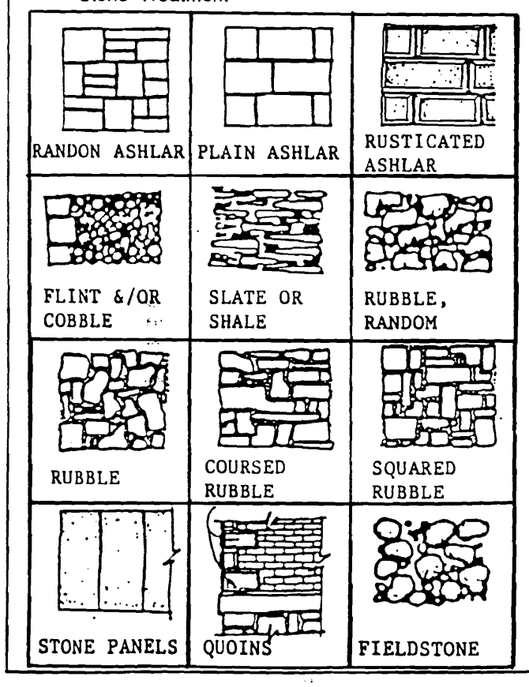

Brick Patterns - Color _____

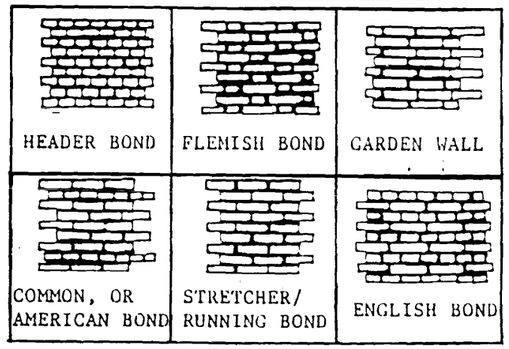

Concrete

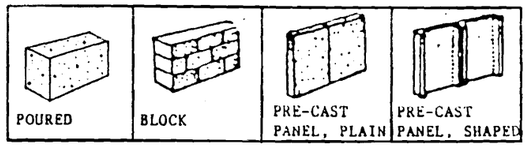

Metal

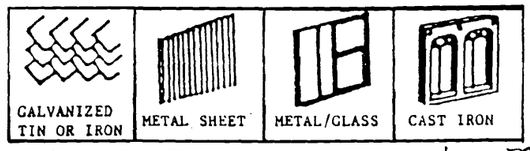

Composition Tile

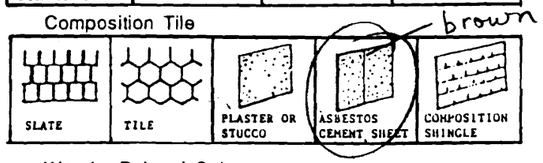

Wood - Painted Color _____

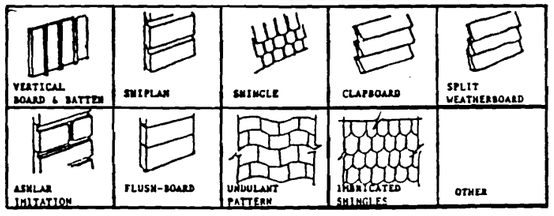

Dormers:
Hipped( ) Decorated( ) Facade( ) Sides( ) Rear( )



Windows - Painted Color _____

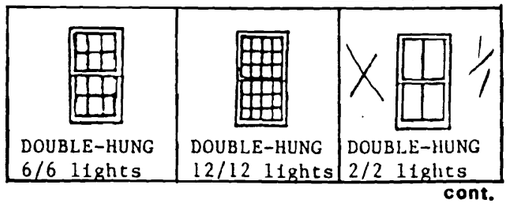

cont.

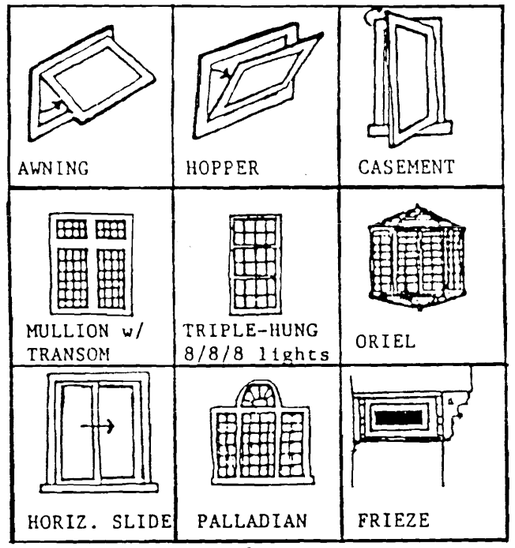

Surrounds - Plain (X) Decorated ( ) Arch ( )
Pediment ( ) Shaped Lintel ( )
Placement - Regular (X) Irregular ( )
Projecting Bays or Oriels ( )
Stained Glass yes( ) no(X)
Modern Storm Windows yes(X) no( )

Doors:
Straight (X) Arched ( ) Plain (X) Decorated ( )
Modern Storm Doors yes(X) no( )
Typical Storefront yes( ) no( )
Unusual Treatment _____

Window and Door Treatments



Building Form Treatments

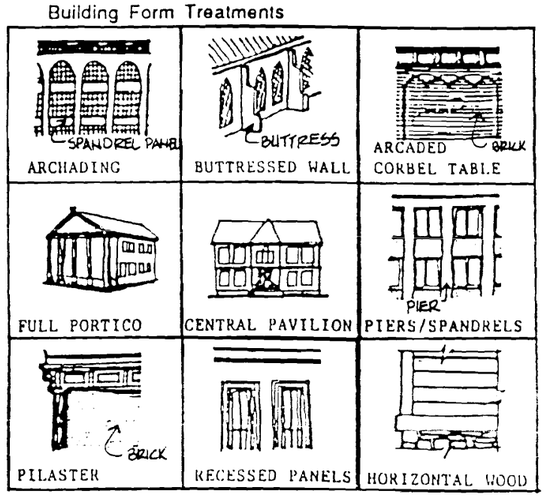

Miscellaneous



Other Exterior Detailing -Decorative Panels ( )
Balconies ( ) Quoins ( )
Date Stóne ( ) Porch ( )
String or Belt Course ( )

- Where were the materials used for construction obtained: (i.e. Local brick-yards, quarries, out-of-state suppliers, etc.)

_____

_____

JP-HS-X2 2 5

MISSOURI OFFICE OF HISTORIC PRESERVATION
ARCHITECTURAL/HISTORIC INVENTORY SURVEY FORM

1. NO. 210

2. COUNTY JASPER

3. LOCATION OF NEGATIVES POST ART MEMORIAL LIB.

4. PRESENT LOCAL NAME(S) OR DESIGNATION(S)
RESIDENCE

5. OTHER NAME(S)

6. SPECIFIC LEGAL LOCATION
TOWNSHIP ___ RANGE ___ SECTION ___
IF CITY OR TOWN, STREET ADDRESS
805-807 VIRGINIA

7. CITY OR TOWN IF RURAL, VICINITY
JOPLIN

8. DESCRIPTION OF LOCATION
NEW CONSTRUCTION

9. COORDINATES UTM
LAT
LONG

10. SITE( ) STRUCTURE( )
BUILDING(X) OBJECT( )

11. ON NATIONAL REGISTER YES( ) NO (X)

12. IS IT ELIGIBLE YES( ) NO(X)

13. PART OF ESTAB. DISTRICT YES( ) NO(X)

14. DISTRICT POTENTIAL YES( ) NO(X)

15. NAME OF ESTABLISHED DISTRICT

16. THEMATIC CATEGORY
HOUSING

17. DATE(S) OR PERIOD
1950

18. STYLE OR DESIGN

19. ARCHITECT OR ENGINEER

20. CONTRACTOR OR BUILDER

21. ORIGINAL USE, IF APPARENT

22. PRESENT USE

23. OWNERSHIP PUBLIC ( ) PRIVATE (X)

24. OWNER'S NAME AND ADDRESS IF KNOWN

25. OPEN TO PUBLIC YES( ) NO ( )

26. LOCAL CONTACT PERSON OR ORGANIZATION

27. OTHER SURVEY IN WHICH INCLUDED
NONE

28. NO.OF STORIES

29. BASEMENT YES( ) NO ( )

30. FOUNDATION MATERIAL

31. WALL CONSTRUCTION

32. ROOF TYPE & MATERIAL

33. NO. OF BAYS
FRONT SIDE

34. WALL TREATMENT

35. PLAN SHAPE

36. CHANGES (EXPLAIN IN NO.42) ADDITION( ) ALTERED ( ) MOVED ( )

37. CONDITION
INTERIOR
EXTERIOR

38. PRESERVATION UNDERWAY YES( ) NO(X)

39. ENDANGERED BY WHAT YES ( ) NO(X)

40. VISIBLE FROM PUBLIC ROAD YES(X) NO( )

41. DISTANCE FROM AND FRONTAGE ON ROAD

42. FURTHER DESCRIPTION OF IMPORTANT FEATURES

43. HISTORY AND SIGNIFICANCE

44. DESCRIPTION OF ENVIRONMENT AND OUTBUILDINGS

45. SOURCES OF INFORMATION

46. PREPARED BY
LAURA J. DERRICK

47. ORGANIZATION
BCCW/CASEY A/E

RETURN THIS FORM WHEN COMPLETED TO: OFFICE OF HISTORIC PRESERVATION
P.O. BOX 176
JEFFERSON CITY, MISSOURI 65102

IF ADDITIONAL SPACE IS NEEDED, ATTACH SEPARATE SHEET(S) TO THIS FORM

48. DATE 12/15/87

49. REVISION DATE(S)

35. Plan Shape

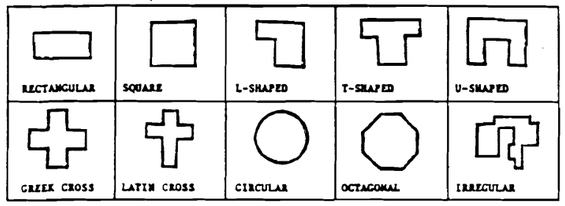

36. Changes - Addition _____
Alteration _____
Moved _____

37. Apparent Condition - Exterior: ( )Excellent
( )Good
( )Fair
( )Deteriorated
( )Ruins
( )No Visible Remains
Interior: ( ) Excellent
( )Good
( )Fair
( )Deteriorated
( )Ruins
( )No Visible Remains

38. Rennovation Underway yes( ) no( )
Preservation Underway yes( ) no( )
Future Plans for Property _____

39. Endangered yes( ) no( ) By What ? _____

40. (N.A.)
41. Distance From Road _____ Frontage on Road _____

42. Further Description of Important Features:

43. Is this property associated with persons, events, development, movements, etc., significant to the history of the community, state, or nation ?
Briefly Explain: _____

44. Description of Environment and Outbuildings:
Is property integrally associated with any vistas, parks, landscapes ? yes( ) no( ) If yes, explain: _____

Environment - ( )Densely Built UP
( )Scattered Development
( )Open Land
Surrounding Buildings - ( )Similar Period
( )Later Period ( )Earlier Period
( )Institutional ( )Commercial
( )Industrial ( )Residential
( )Other _____
Property is prominent within environment - yes( ) no( )

45. Documentation:
Indicate what legal records, county histories, maps, etc., were used to document facts about the property:
( )Court Records (chain of title ro abstract, etc.)
( )County Histories
( )Old Photographs - Location _____
Approx. Date _____
( )Newspaper Clippings - Location _____
Date _____
( )City Directories - Location _____
( )Maps (plats, atlases) - Location _____
( )Other _____
46. Prepared By: _____ Phone: _____
47. Organization: _____
48 Date _____
49. Date of Revision _____

Any Other Comments or Observations:

210 SP-AS-002-205

JOPLIN HISTORIC SURVEY - INVENTORY SHEET

1. Inventory Number __(N.A.) 239
2. County __Jasper____
3. (N.A.)
4. Present Local Name(s) or Designation(s):
5. Other Historic Name(s) or Event(s):

6. Specific Location - Street Address: 805 & 807 Virginia
7. City __Joplin_____ State __Missouri_____
8. Description of Location: Sketch the plan of the structure; indicate out buildings and relationships to street; place X at main entrance, show porches, lightly shade one-story elements

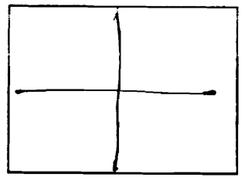

9. (N.A.)
10. Site ( ) Building ( ) Structure (✓) Object ( )
House Apartment
11. (N.A.)
12. (N.A.)
13. Part of Proposed District ? yes( ) no( )
14. (N.A.)
15. Name of Proposed District __Joplin_Downtown___

16. Thematic Catagory - Commercial ( ) Railroad ( )
Mining ( ) Other ( )_____
17. Date of Construction __1950_____
Period of Construction __(N.A.)_____
Cost of Construction _____
18. Overall Architectural Aspect:
Style __(N.A.)_____
- Is this type of structure common in the area now ? yes( ) no( )
- Was this type of structure common in the area in the past? yes( ) no( )
19. Architect or Designer _____
20. Contractor/Builder _____
21. Original Use _____
Subsequent Use _____
22. Present Use - First Floor_____
Other Floors _____
23. Present Ownership - Public ( ) Private (✓)
24. Original Owner _____
Present Owner Jack Eisen
Address/Phone _____
25. Accessibility - Open to Public yes( ) no(✓)
Restricted yes( ) no( )
26. Local Contact Person or Organization :
_____ Phone:_____
27. (N.A.)

28. Number of Stories - 1(✓) 2( ) 3( ) 4( ) _____
29. Basement - Full ( ) Crawl Space ( ) Partial ( )
None ( )

30. Foundation Type -

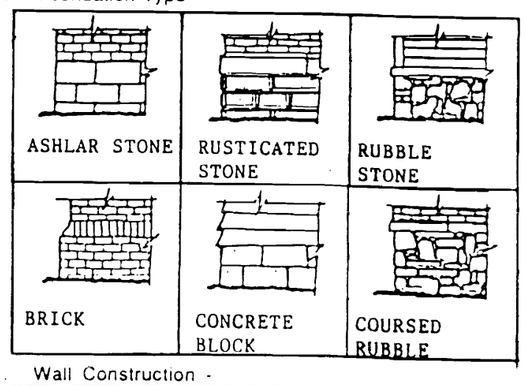

31. Wall Construction -

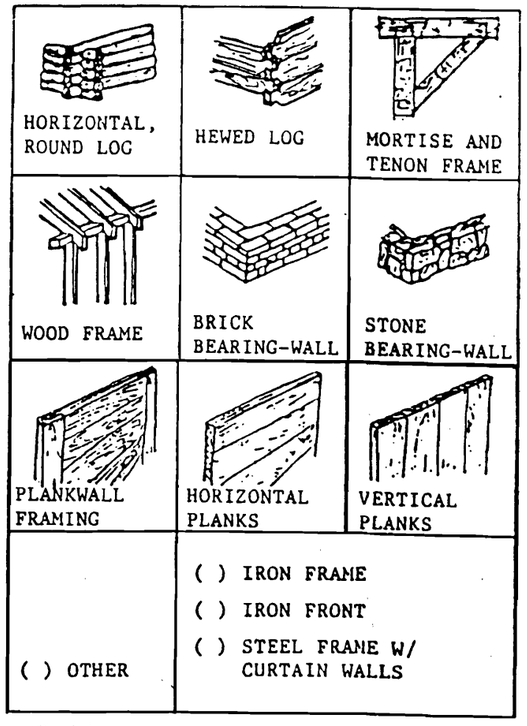

32. Roof Type -

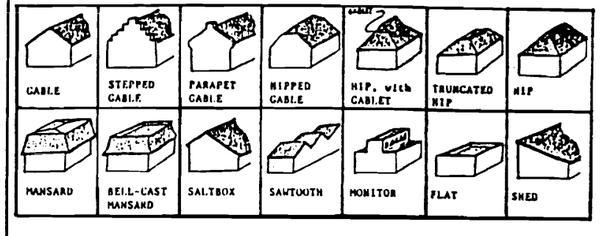

Roof Trim -



Multiple Roof Forms-Towers ( ) Metal Cresting ( )
Cupola ( ) Finials ( )
Other ( ) _____

Chimney - Straddle Ridge ( ) Center ( )
Front Slope ( ) Side ( )
Side Slope ( ) Back Slope ( )
Interior ( ) Exterior ( )

33. Number of Bays - Front _____ Side _____
34. Wall Treatment:

Stone



Stone Treatment

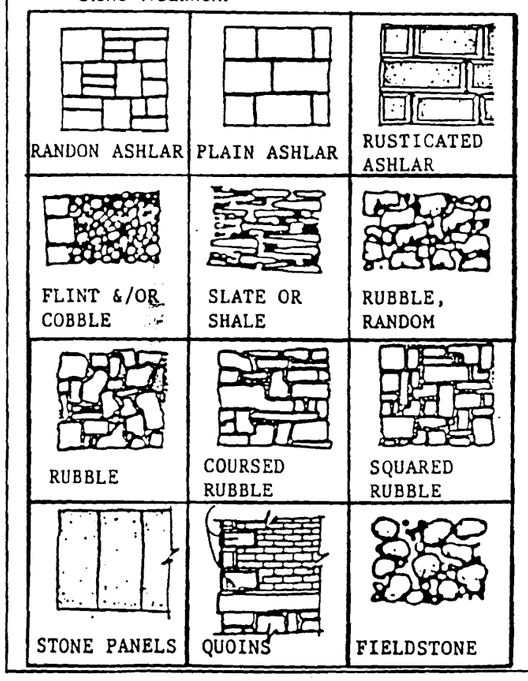

Brick Patterns - Color _____

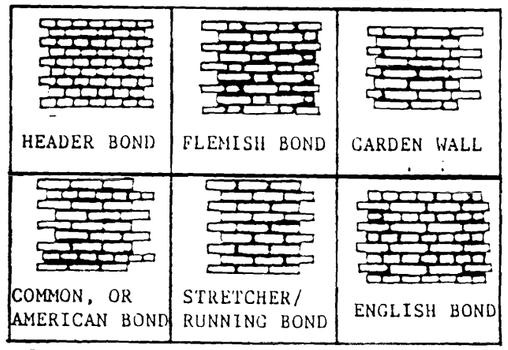

Concrete

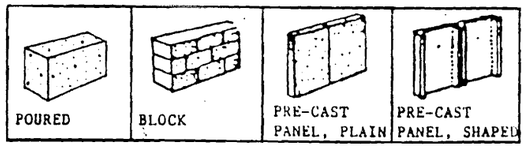

Metal

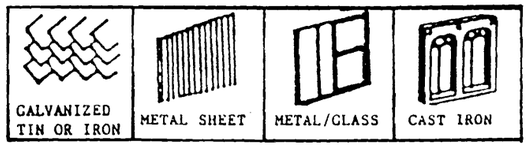

Composition Tile

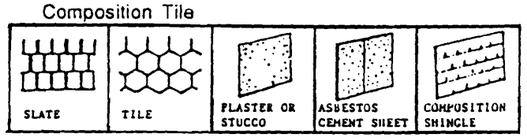

Wood - Painted Color _____

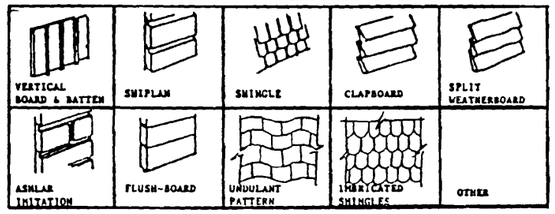

Dormers:
Hipped( ) Decorated( ) Facade( ) Sides( ) Rear( )

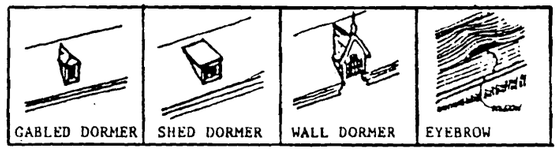

Windows - Painted Color _____

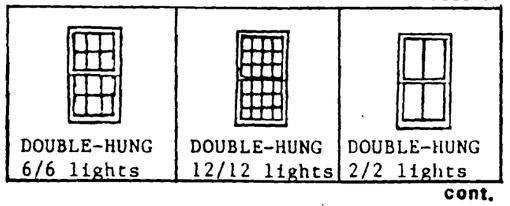

cont.

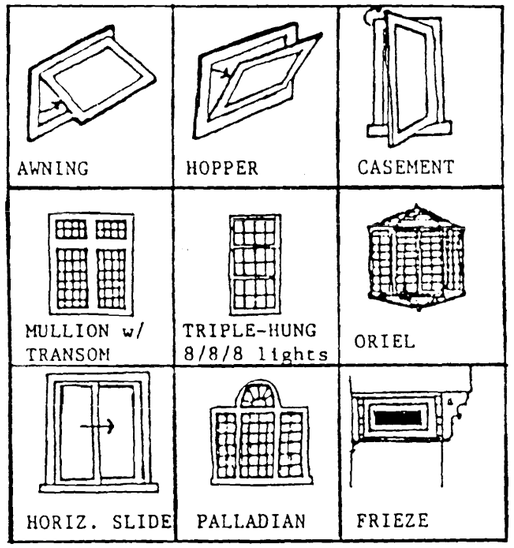

Surrounds - Plain ( ) Decorated ( ) Arch ( )
Pediment ( ) Shaped Lintel ( )
Placement - Regular ( ) Irregular ( )
Projecting Bays or Oriels ( )
Stained Glass yes( ) no( )
Modern Storm Windows yes( ) no( )

Doors:
Straight ( ) Arched ( ) Plain ( ) Decorated ( )
Modern Storm Doors yes( ) no( )
Typical Storefront yes( ) no( )
Unusual Treatment _____

Window and Door Treatments

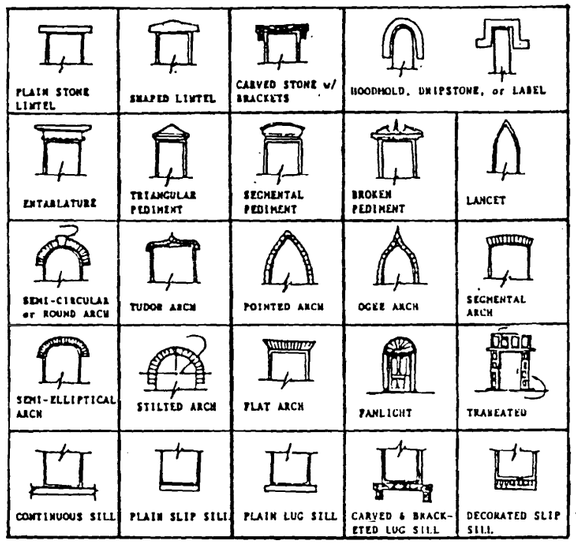

Building Form Treatments

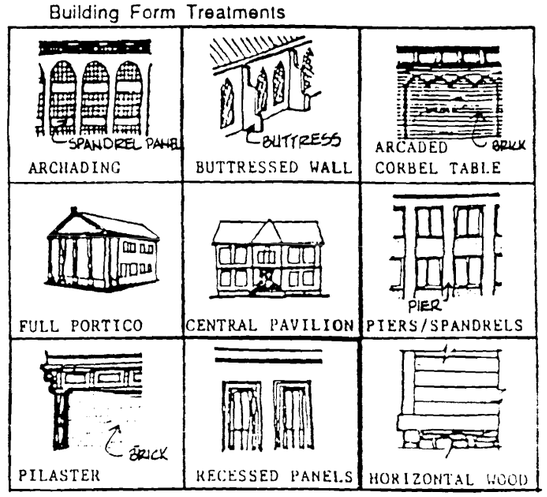

Miscellaneous

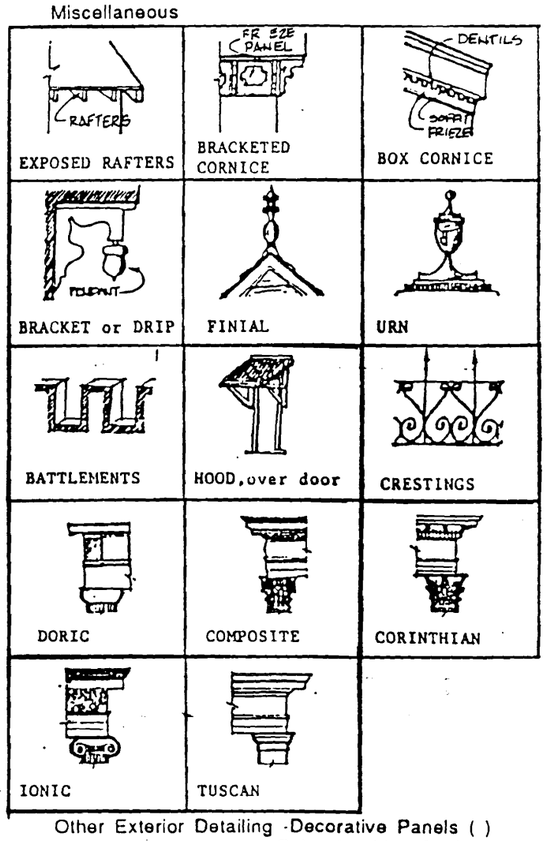

Other Exterior Detailing -Decorative Panels ( )
Balconies ( ) Quoins ( )
Date Stóne ( ) Porch ( )
String or Belt Course ( )

- Where were the materials used for construction obtained: (i.e. Local brick-yards, quarries, out-of-state suppliers, etc.)

_____

_____

JP-HS-003

MISSOURI OFFICE OF HISTORIC PRESERVATION
ARCHITECTURAL/HISTORIC INVENTORY SURVEY FORM

1. NO. 188

2. COUNTY JASPER

3. LOCATION OF NEGATIVES POST ART MEMORIAL LIB.

4. PRESENT LOCAL NAME(S) OR DESIGNATION(S)
GAYLE'S TRANSMISSION

5. OTHER NAME(S)

6. SPECIFIC LEGAL LOCATION
TOWNSHIP ___ RANGE ___ SECTION ___
IF CITY OR TOWN, STREET ADDRESS
810 VIRGINIA

7. CITY OR TOWN IF RURAL, VICINITY
JOPLIN

8. DESCRIPTION OF LOCATION
NEW CONSTRUCTION

9. COORDINATES UTM
LAT
LONG

10. SITE( ) STRUCTURE( )
BUILDING(X) OBJECT( )

11. ON NATIONAL REGISTER YES( ) NO (X)

12. IS IT ELIGIBLE YES( ) NO(X)

13. PART OF ESTAB. DISTRICT YES( ) NO(X)

14. DISTRICT POTENTIAL YES( ) NO(X)

15. NAME OF ESTABLISHED DISTRICT

16. THEMATIC CATEGORY
COMMERCIAL

17. DATE(S) OR PERIOD
1976

18. STYLE OR DESIGN

19. ARCHITECT OR ENGINEER

20. CONTRACTOR OR BUILDER

21. ORIGINAL USE, IF APPARENT

22. PRESENT USE

23. OWNERSHIP PUBLIC ( ) PRIVATE (X)

24. OWNER'S NAME AND ADDRESS IF KNOWN

25. OPEN TO PUBLIC YES( ) NO ( )

26. LOCAL CONTACT PERSON OR ORGANIZATION

27. OTHER SURVEY IN WHICH INCLUDED
NONE

28. NO.OF STORIES

29. BASEMENT YES( ) NO ( )

30. FOUNDATION MATERIAL

31. WALL CONSTRUCTION

32. ROOF TYPE & MATERIAL

33. NO. OF BAYS FRONT SIDE

34. WALL TREATMENT

35. PLAN SHAPE

36. CHANGES (EXPLAIN IN NO.42) ADDITION( ) ALTERED ( ) MOVED ( )

37. CONDITION INTERIOR EXTERIOR

38. PRESERVATION UNDERWAY YES( ) NO(X)

39. ENDANGERED BY WHAT YES ( ) NO(X)

40. VISIBLE FROM PUBLIC ROAD YES(X) NO( )

41. DISTANCE FROM AND FRONTAGE ON ROAD

42. FURTHER DESCRIPTION OF IMPORTANT FEATURES

43. HISTORY AND SIGNIFICANCE

44. DESCRIPTION OF ENVIRONMENT AND OUTBUILDINGS

45. SOURCES OF INFORMATION

46. PREPARED BY
LAURA J. DERRICK

47. ORGANIZATION
BCCW/CASEY A/E

48. DATE 12/15/87

49. REVISION DATE(S)

RETURN THIS FORM WHEN COMPLETED TO: OFFICE OF HISTORIC PRESERVATION
P.O. BOX 176
JEFFERSON CITY, MISSOURI 65102

IF ADDITIONAL SPACE IS NEEDED, ATTACH SEPARATE SHEET(S) TO THIS FORM

JP-AS-[illegible]

MISSOURI OFFICE OF HISTORIC PRESERVATION
ARCHITECTURAL/HISTORIC INVENTORY SURVEY FORM

1. NO. 211

2. COUNTY JASPER

3. LOCATION OF NEGATIVES POST ART MEMORIAL LIB.

4. PRESENT LOCAL NAME(S) OR DESIGNATION(S)
RESIDENCE

5. OTHER NAME(S)

6. SPECIFIC LEGAL LOCATION
TOWNSHIP ___ RANGE ___ SECTION ___
IF CITY OR TOWN, STREET ADDRESS
811 VIRGINIA

7. CITY OR TOWN IF RURAL, VICINITY
JOPLIN

8. DESCRIPTION OF LOCATION

9. COORDINATES UTM
LAT
LONG

10. SITE( ) STRUCTURE( )
BUILDING(X) OBJECT( )

11. ON NATIONAL REGISTER YES( ) NO (X)

12. IS IT ELIGIBLE YES(X) NO( )

13. PART OF ESTAB. DISTRICT YES( ) NO(X)

14. DISTRICT POTENTIAL YES(X) NO( )

15. NAME OF ESTABLISHED DISTRICT

16. THEMATIC CATEGORY
HOUSING

17. DATE(S) OR PERIOD
1880'S

18. STYLE OR DESIGN
VERNACULAR

19. ARCHITECT OR ENGINEER

20. CONTRACTOR OR BUILDER

21. ORIGINAL USE, IF APPARENT
RESIDENCE

22. PRESENT USE
RESIDENCE

23. OWNERSHIP PUBLIC ( ) PRIVATE (X)

24. OWNER'S NAME AND ADDRESS IF KNOWN
OLA MAY
782-7263

25. OPEN TO PUBLIC YES( ) NO (X)

26. LOCAL CONTACT PERSON OR ORGANIZATION

27. OTHER SURVEY IN WHICH INCLUDED

28. NO.OF STORIES 1

29. BASEMENT YES( ) NO (X)

30. FOUNDATION MATERIAL
STONE

31. WALL CONSTRUCTION
WOOD FRAME

32. ROOF TYPE & MATERIAL
GABLE

33. NO. OF BAYS
FRONT SIDE

34. WALL TREATMENT
VERTICAL BOARD/BATTEN

35. PLAN SHAPE RECTANGLE

36. CHANGES (EXPLAIN IN NO.42) ADDITION( ) ALTERED (X) MOVED ( )

37. CONDITION
INTERIOR
EXTERIOR - GOOD

38. PRESERVATION UNDERWAY YES( ) NO(X)

39. ENDANGERED BY WHAT YES ( ) NO(X)

40. VISIBLE FROM PUBLIC ROAD YES(X) NO( )

41. DISTANCE FROM AND FRONTAGE ON ROAD
25/50

42. FURTHER DESCRIPTION OF IMPORTANT FEATURES

43. HISTORY AND SIGNIFICANCE

44. DESCRIPTION OF ENVIRONMENT AND OUTBUILDINGS

45. SOURCES OF INFORMATION

46. PREPARED BY
LAURA J. DERRICK

47. ORGANIZATION
BCCW/CASEY A/E

RETURN THIS FORM WHEN COMPLETED TO: OFFICE OF HISTORIC PRESERVATION
P.O. BOX 176
JEFFERSON CITY, MISSOURI 65102

IF ADDITIONAL SPACE IS NEEDED, ATTACH SEPARATE SHEET(S) TO THIS FORM

48. DATE 12/15/87

49. REVISION DATE(S)

35. Plan Shape

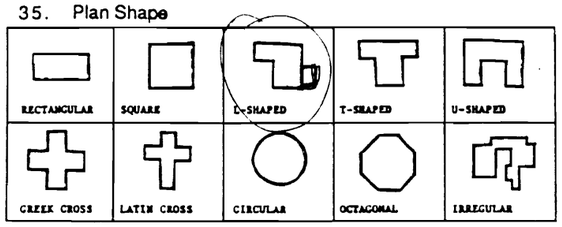

36. Changes - Addition _____
Alteration much altered
Moved _____

37. Apparent Condition - Exterior: ( )Excellent
(X)Good
( )Fair
( )Deteriorated
( )Ruins
( )No Visible Remains
Interior: ( ) Excellent
(X)Good
( )Fair
( )Deteriorated
( )Ruins
( )No Visible Remains

38. Rennovation Underway yes( ) no( ) been done
Preservation Underway yes( ) no(X)
Future Plans for Property _____

39. Endangered yes( ) no(X) By What ? _____

40. (N.A.)

41. Distance From Road 25' Frontage on Road 50'

42. Further Description of Important Features:

43. Is this property associated with persons, events, development, movements, etc., significant to the history of the community, state, or nation ?
Briefly Explain: _____

44. Description of Environment and Outbuildings:
Is property integrally associated with any vistas, parks, landscapes ? yes( ) no(X) If yes, explain: _____

Environment - ( )Densely Built UP
(X)Scattered Development
( )Open Land
Surrounding Buildings - (X)Similar Period
( )Later Period ( )Earlier Period
( )Institutional (X)Commercial
( )Industrial (X)Residential
( )Other _____
Property is prominent within environment - yes( ) no(X)

45. Documentation:
Indicate what legal records, county histories, maps, etc., were used to document facts about the property:
( )Court Records (chain of title ro abstract, etc.)
( )County Histories
( )Old Photographs - Location _____
Approx. Date _____
( )Newspaper Clippings - Location _____
Date _____
(X)City Directories - Location _____
(X)Maps (plats, atlases) - Location _____
( )Other _____

46. Prepared By: Simpson Phone: _____

47. Organization: _____

48. Date _____

49. Date of Revision _____

Any Other Comments or Observations:

inappropriate shutter holes bored for adding insulation - white

the house at this address on the 1888-1954 maps all match the shape of this house. I'm assuming it's the same house, just remodeled beyond recognition. A family of miners named Matheis lived here in the 1890s. This probably typical of houses many miners lived in at that time.

211 JP-AS-003-207

JOPLIN HISTORIC SURVEY - INVENTORY SHEET

1. Inventory Number __(N.A.) 256
2. County __Jasper____
3. (N.A.)
4. Present Local Name(s) or Designation(s): house
5. Other Historic Name(s) or Event(s): _____

6. Specific Location - Street Address: 811 Virginia
7. City __Joplin_____ State __Missouri_____
8. Description of Location: Sketch the plan of the structure; indicate out-buildings and relationships to street; place X at main entrance, show porches, lightly shade one-story elements

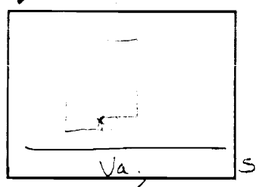

9. (N.A.)
10. Site ( ) Building ( ) Structure (✓) Object ( )
11. (N.A.) House
12. (N.A.)
13. Part of Proposed District ? yes( ) no( )
14. (N.A.)
15. Name of Proposed District __Joplin_Downtown___

16. Thematic Catagory - Commercial ( ) Railroad ( ) Mining ( ) Other (X) residence
17. Date of Construction 1880s ? See note
Period of Construction __(N.A.)_____
Cost of Construction _____
18. Overall Architectural Aspect:
Style __(N.A.)_____
- Is this type of structure common in the area now ? yes(X) no( )
- Was this type of structure common in the area in the past? yes(X) no( )
19. Architect or Designer _____
20. Contractor/Builder _____
21. Original Use _____
Subsequent Use _____
22. Present Use - First Floor_____
Other Floors _____
23. Present Ownership - Public ( ) Private ( )
24. Original Owner [illegible]
Present Owner Ola May (Alexander) 782-7263
Address/Phone _____
25. Accessibility - Open to Public yes( ) no( )
Restricted yes( ) no( )
26. Local Contact Person or Organization : _____ Phone:_____
27. (N.A.)

28. Number of Stories - 1(✓) 2( ) 3( ) 4( ) _____
29. Basement - Full ( ) Crawl Space ( ) Partial ( )
None (✓)

623-5279

30. Foundation Type - concrete (may be over something else

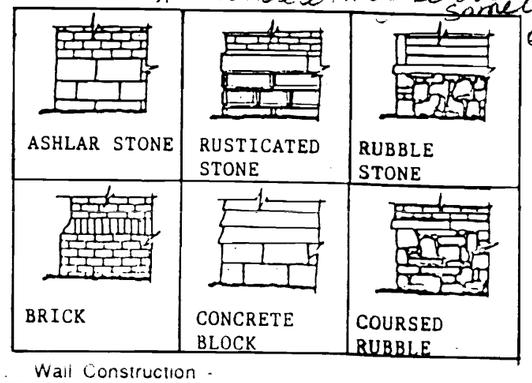

31. Wall Construction -

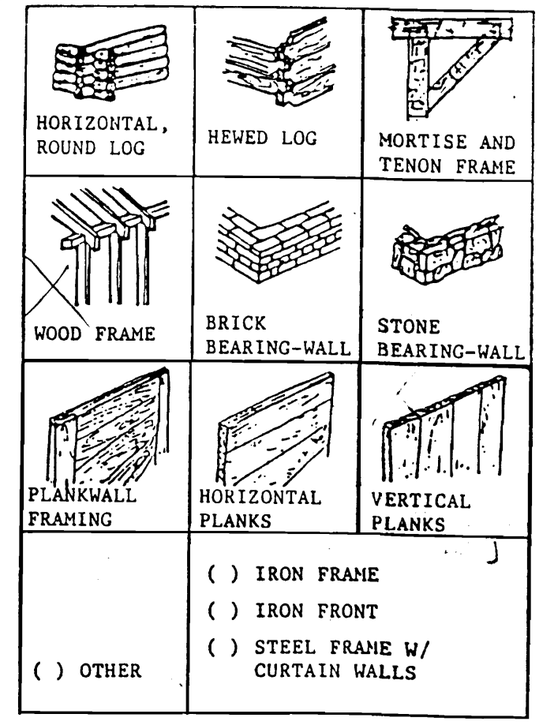

32. Roof Type -

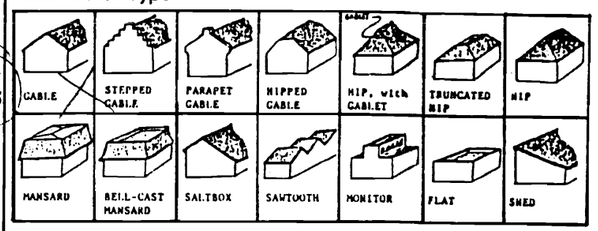

Roof Trim -

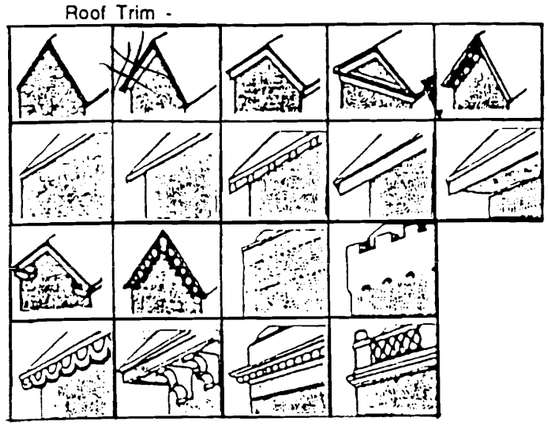

Multiple Roof Forms-Towers ( ) Metal Cresting ( )
Cupola ( ) Finials ( )
Other ( ) _____

Chimney - Straddle Ridge (X) Center ( )
Front Slope ( ) Side ( )
Side Slope ( ) Back Slope ( )
Interior ( ) Exterior ( )

33. Number of Bays - Front _____ Side _____
34. Wall Treatment:

Stone



Stone Treatment

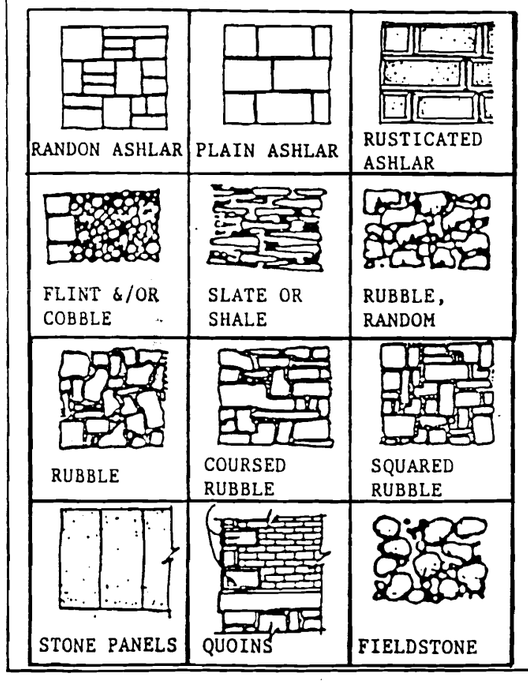

Brick Patterns - Color _____

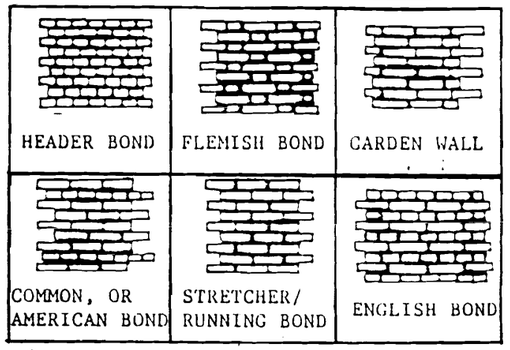

Concrete

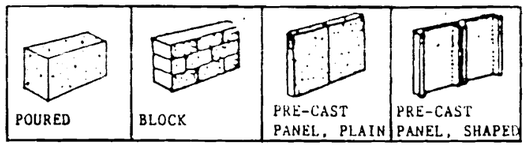

Metal

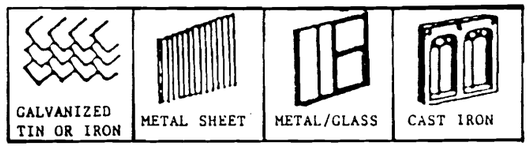

Composition Tile

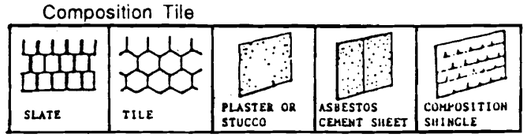

Wood - Painted Color green

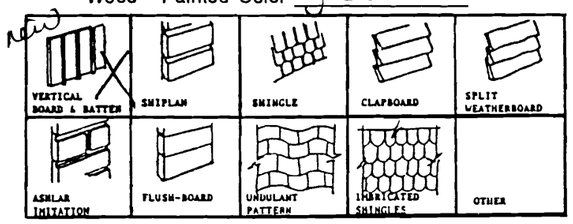

Dormers:
Hipped( ) Decorated( ) Facade( ) Sides( ) Rear( )

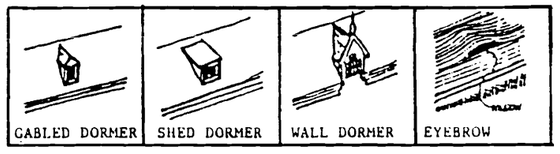

Windows - Painted Color _____

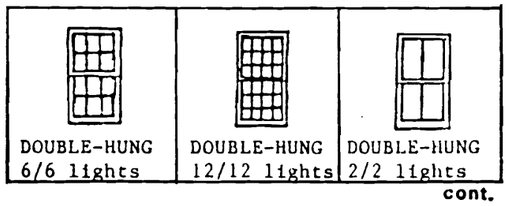

cont.

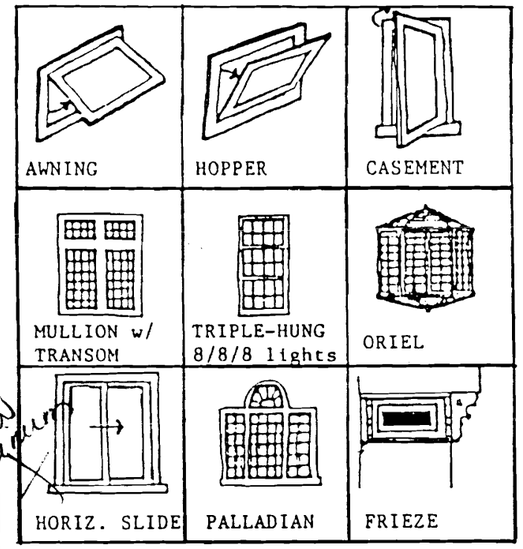

new aluminum

Surrounds - Plain (X) Decorated ( ) Arch ( )
Pediment ( ) Shaped Lintel ( )
Placement - Regular (X) Irregular ( )
Projecting Bays or Oriels ( )
Stained Glass yes( ) no(X)
Modern Storm Windows yes(X) no( )

Doors:
Straight (X) Arched ( ) Plain (X) Decorated ( )
Modern Storm Doors yes(X) no( )
Typical Storefront yes( ) no( )
Unusual Treatment _____

Window and Door Treatments



Building Form Treatments

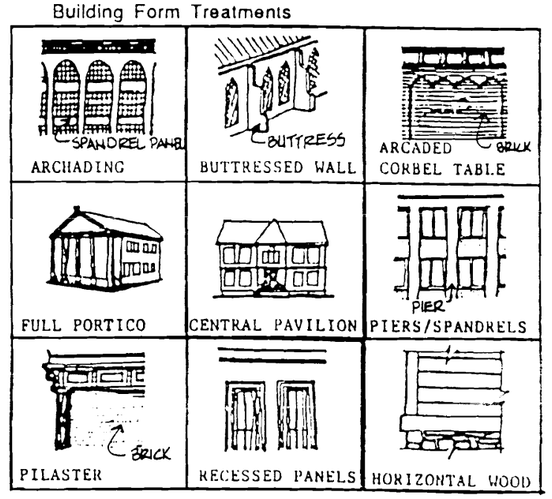

Miscellaneous



Other Exterior Detailing -Decorative Panels ( )
Balconies ( ) Quoins ( )
Date Stóne ( ) Porch ( )
String or Belt Course ( )

- Where were the materials used for construction obtained: (i.e. Local brick-yards, quarries, out-of-state suppliers, etc.)

_____

_____

JP-HS-OCR

MISSOURI OFFICE OF HISTORIC PRESERVATION
ARCHITECTURAL/HISTORIC INVENTORY SURVEY FORM

1. NO. 212
2. COUNTY JASPER
3. LOCATION OF NEGATIVES POST ART MEMORIAL LIB.
4. PRESENT LOCAL NAME(S) OR DESIGNATION(S) RESIDENCE
5. OTHER NAME(S)
6. SPECIFIC LEGAL LOCATION
TOWNSHIP ___ RANGE ___ SECTION ___
IF CITY OR TOWN, STREET ADDRESS
813 VIRGINIA
7. CITY OR TOWN JOPLIN IF RURAL, VICINITY
8. DESCRIPTION OF LOCATION
9. COORDINATES UTM
LAT
LONG
10. SITE( ) STRUCTURE( )
BUILDING(X) OBJECT( )
11. ON NATIONAL REGISTER YES( ) NO (X)
12. IS IT ELIGIBLE YES(X) NO( )
13. PART OF ESTAB. DISTRICT YES( ) NO(X)
14. DISTRICT POTENTIAL YES(X) NO( )
15. NAME OF ESTABLISHED DISTRICT
16. THEMATIC CATEGORY HOUSING
17. DATE(S) OR PERIOD 1888-1890
18. STYLE OR DESIGN VERNACULAR
19. ARCHITECT OR ENGINEER
20. CONTRACTOR OR BUILDER
21. ORIGINAL USE, IF APPARENT RESIDENCE
22. PRESENT USE RESIDENCE
23. OWNERSHIP PUBLIC ( ) PRIVATE (X)
24. OWNER'S NAME AND ADDRESS IF KNOWN
25. OPEN TO PUBLIC YES( ) NO (X)
26. LOCAL CONTACT PERSON OR ORGANIZATION
27. OTHER SURVEY IN WHICH INCLUDED
NONE
28. NO.OF STORIES 1
29. BASEMENT YES( ) NO (X)
30. FOUNDATION MATERIAL STONE
31. WALL CONSTRUCTION WOOD FRAME
32. ROOF TYPE & MATERIAL GABLE
33. NO. OF BAYS FRONT SIDE
34. WALL TREATMENT VINYL SIDING
35. PLAN SHAPE IRREGULAR
36. CHANGES (EXPLAIN IN NO.42) ADDITION( ) ALTERED (X) MOVED ( )
37. CONDITION INTERIOR EXTERIOR GOOD
38. PRESERVATION UNDERWAY YES( ) NO(X)
39. ENDANGERED BY WHAT YES ( ) NO(X)
40. VISIBLE FROM PUBLIC ROAD YES(X) NO( )
41. DISTANCE FROM AND FRONTAGE ON ROAD 25/50
42. FURTHER DESCRIPTION OF IMPORTANT FEATURES
43. HISTORY AND SIGNIFICANCE
44. DESCRIPTION OF ENVIRONMENT AND OUTBUILDINGS
45. SOURCES OF INFORMATION
46. PREPARED BY LAURA J. DERRICK
47. ORGANIZATION BCCW/CASEY A/E
48. DATE 12/15/87
49. REVISION DATE(S)

RETURN THIS FORM WHEN COMPLETED TO: OFFICE OF HISTORIC PRESERVATION
P.O. BOX 176
JEFFERSON CITY, MISSOURI 65102
IF ADDITIONAL SPACE IS NEEDED, ATTACH SEPARATE SHEET(S) TO THIS FORM

35. Plan Shape

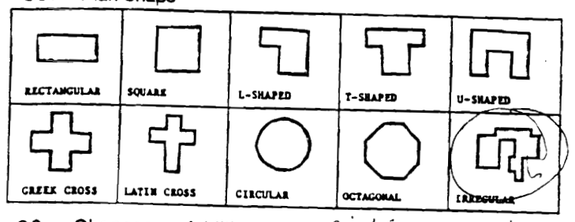

36. Changes - Addition siding, posts,
Alteration awning
Moved

37. Apparent Condition - Exterior: ( )Excellent
(X)Good
( )Fair
( )Deteriorated
( )Ruins
( )No Visible Remains

Interior: ( ) Excellent
( )Good
( )Fair
( )Deteriorated
( )Ruins
( )No Visible Remains

?

38. Rennovation Underway yes( ) no(X)
Preservation Underway yes( ) no(X)
Future Plans for Property

39. Endangered yes( ) no(X) By What ?

40. (N.A.)

41. Distance From Road 25 Frontage on Road 50

42. Further Description of Important Features:

43. Is this property associated with persons, events, development, movements, etc., significant to the history of the community, state, or nation ?
Briefly Explain: none

44. Description of Environment and Outbuildings:
Is property integrally associated with any vistas, parks, landscapes ? yes( ) no( ) If yes, explain:

Environment - ( )Densely Built UP
(X)Scattered Development
( )Open Land

Surrounding Buildings - (X)Similar Period
( )Later Period ( )Earlier Period
( )Institutional (X)Commercial
( )Industrial (X)Residential
( )Other

Property is prominent within environment - yes( ) no(X)

45. Documentation:
Indicate what legal records, county histories, maps, etc., were used to document facts about the property:
( )Court Records (chain of title ro abstract, etc.)
( )County Histories
( )Old Photographs - Location
Approx. Date
(X)Newspaper Clippings - Location
Date
(X)City Directories - Location
(X)Maps (plats, atlases) - Location
( )Other

46. Prepared By: Simpson Phone:
47. Organization:
48. Date
49. Date of Revision

Any Other Comments or Observations:

Kammerer - early pioneer citizen. Came to Joplin in 1886 to capitalize on mining boom. Lived in this house & operated a cigar manufacturing co. on this property for many years. His partner John Klotz went on to become very prosperous.

This house shown on 1891-195X maps. What a pity it's been remuddled!

JP-AS-003-209

JOPLIN HISTORIC SURVEY - INVENTORY SHEET

1. Inventory Number (N.A.) 257
2. County Jasper
3. (N.A.)
4. Present Local Name(s) or Designation(s): house
5. Other Historic Name(s) or Event(s):

6. Specific Location - Street Address: 813 Virginia
7. City Joplin State Missouri
8. Description of Location: Sketch the plan of the structure; indicate out-buildings and relationships to street; place X at main entrance, show porches, lightly shade one-story elements



9. (N.A.)
10. Site ( ) Building (X) Structure ( ) Object ( )
11. (N.A.)
12. (N.A.)
13. Part of Proposed District ? yes(X) no( )
14. (N.A.)
15. Name of Proposed District Joplin Downtown

16. Thematic Catagory - Commercial ( ) Railroad ( ) Mining ( ) Other(X) resid
17. Date of Construction 1888-1890?
Period of Construction (N.A.)
Cost of Construction
18. Overall Architectural Aspect:
Style (N.A.)
- Is this type of structure common in the area now ? yes( ) no( )
- Was this type of structure common in the area in the past? yes( ) no( )
19. Architect or Designer
20. Contractor/Builder
21. Original Use house
Subsequent Use same
22. Present Use - First Floor same
Other Floors
23. Present Ownership - Public ( ) Private (✓)
24. Original Owner J.H. Kammerer
Present Owner
Address/Phone
25. Accessibility - Open to Public yes( ) no(X)
Restricted yes(X) no( )
26. Local Contact Person or Organization :
Phone:
27. (N.A.)

28. Number of Stories - 1(✓) 2( ) 3( ) 4( )
29. Basement - Full ( ) Crawl Space ( ) Partial ( )
None (✓)

30. Foundation Type - Concrete (looks like it is covering older foundation)

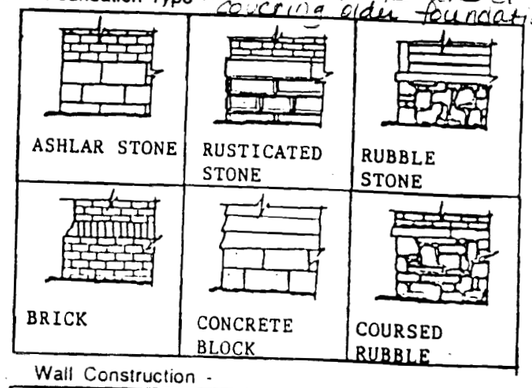

31. Wall Construction -

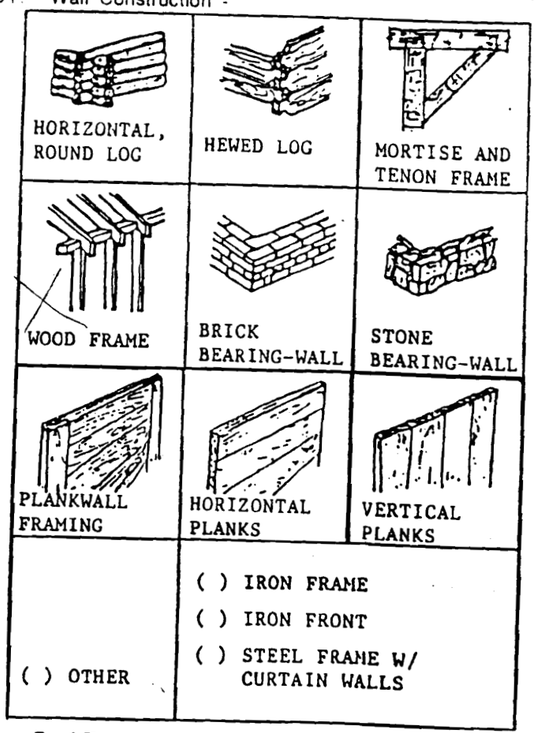

32. Roof Type -

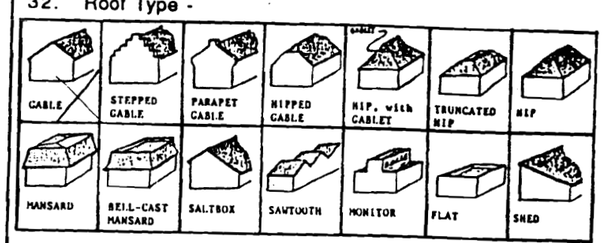

Roof Trim -



Multiple Roof Forms-Towers ( ) Metal Cresting ( )
Cupola ( ) Finials ( )
Other ( ) _____

Chimney - Straddle Ridge (X) Center ( )
Front Slope ( ) Side ( )
Side Slope ( ) Back Slope ( )
Interior ( ) Exterior ( )

33. Number of Bays - Front _____ Side _____
34. Wall Treatment:

Stone



Stone Treatment

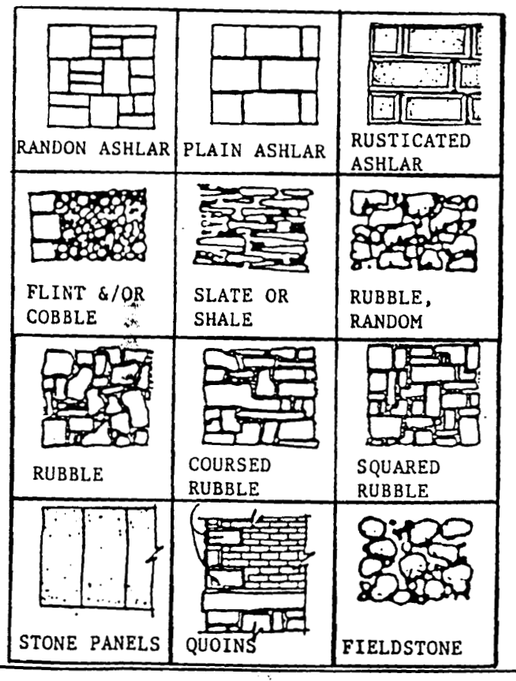

Brick Patterns - Color _____

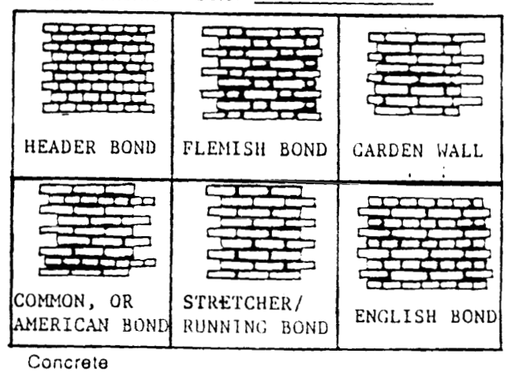

Concrete

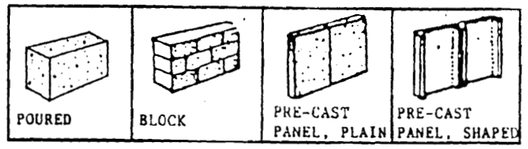

Metal

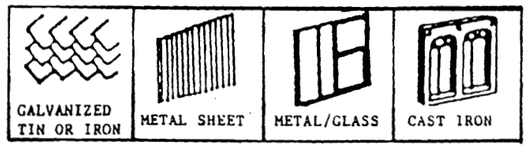

Composition Tile

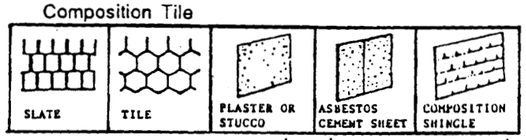

Wood - Painted Color vinyl siding-white

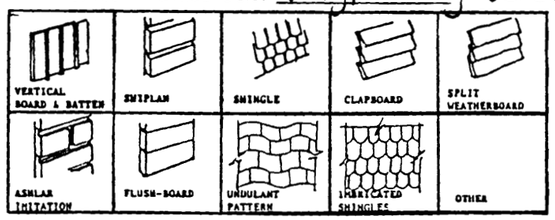

Dormers:
Hipped( ) Decorated( ) Facade( ) Sides( ) Rear( )



Windows - Painted Color aluminum

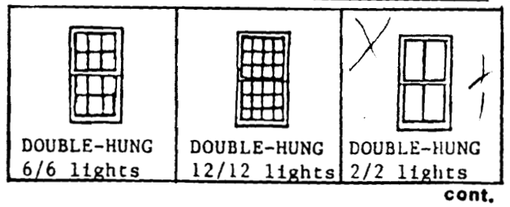

cont.

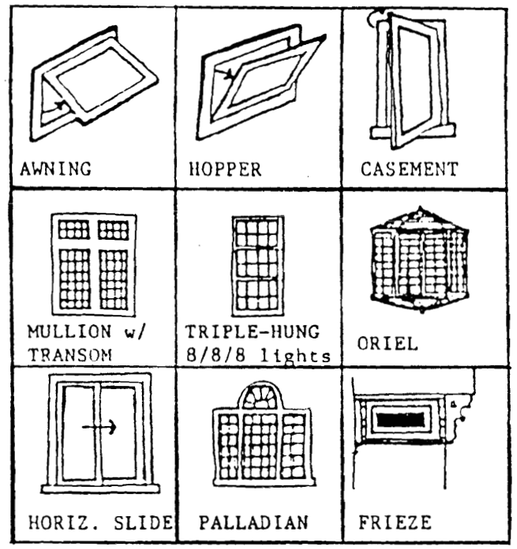

Surrounds - Plain (X) Decorated ( ) Arch ( )
Pediment ( ) Shaped Lintel ( )
Placement - Regular (X) Irregular ( )
Projecting Bays or Oriels ( )
Stained Glass yes( ) no(X)
Modern Storm Windows yes(X) no( )

Doors:
Straight (X) Arched ( ) Plain (X) Decorated ( )
Modern Storm Doors yes(X) no( )
Typical Storefront yes( ) no( )
Unusual Treatment _____

Window and Door Treatments



Building Form Treatments

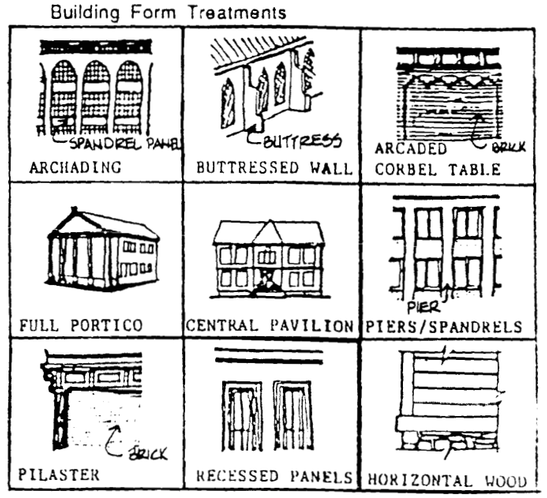

Miscellaneous

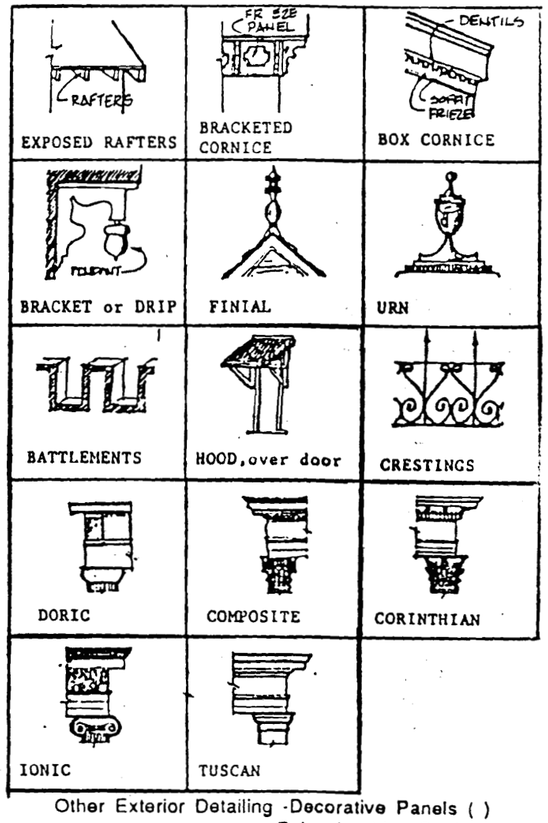

Other Exterior Detailing -Decorative Panels ( )
Balconies ( ) Quoins ( )
Date Stone ( ) Porch ( )
String or Belt Course ( )

- Where were the materials used for construction obtained: (i.e. Local brick-yards, quarries, out-of-state suppliers, etc.)

_____

_____

813

JP-MS-06

MISSOURI OFFICE OF HISTORIC PRESERVATION
ARCHITECTURAL/HISTORIC INVENTORY SURVEY FORM

1. NO. 189

2. COUNTY JASPER

3. LOCATION OF NEGATIVES POST ART MEMORIAL LIB.

4. PRESENT LOCAL NAME(S) OR DESIGNATION(S)
MISTLETOE EXPRESS WAREHOUSE

5. OTHER NAME(S)

6. SPECIFIC LEGAL LOCATION
TOWNSHIP ___ RANGE ___ SECTION ___
IF CITY OR TOWN, STREET ADDRESS
822 VIRGINIA

7. CITY OR TOWN IF RURAL, VICINITY
JOPLIN

8. DESCRIPTION OF LOCATION

9. COORDINATES UTM
LAT
LONG

10. SITE( ) STRUCTURE( )
BUILDING(X) OBJECT( )

11. ON NATIONAL REGISTER YES( ) NO (X)

12. IS IT ELIGIBLE YES(X) NO( )

13. PART OF ESTAB. DISTRICT YES( ) NO(X)

14. DISTRICT POTENTIAL YES(X) NO( )

15. NAME OF ESTABLISHED DISTRICT

16. THEMATIC CATEGORY
COMMERCIAL

17. DATE(S) OR PERIOD
CA. 1910-1915

18. STYLE OR DESIGN
COMMERCIAL

19. ARCHITECT OR ENGINEER

20. CONTRACTOR OR BUILDER

21. ORIGINAL USE, IF APPARENT
APARTMENTS

22. PRESENT USE
VACANT

23. OWNERSHIP PUBLIC ( ) PRIVATE (X)

24. OWNER'S NAME AND ADDRESS IF KNOWN
MISTLETOE EXPRESS
623-3354

25. OPEN TO PUBLIC YES(X) NO ( )

26. LOCAL CONTACT PERSON OR ORGANIZATION

27. OTHER SURVEY IN WHICH INCLUDED
NONE

28. NO.OF STORIES 2

29. BASEMENT YES( ) NO (X)

30. FOUNDATION MATERIAL
CONCRETE

31. WALL CONSTRUCTION
BRICK BEARING

32. ROOF TYPE & MATERIAL
FLAT

33. NO. OF BAYS
FRONT SIDE

34. WALL TREATMENT
BRICK/CONCRETE

35. PLAN SHAPE SQUARE

36. CHANGES (EXPLAIN IN NO.42) ADDITION( ) ALTERED (X) MOVED ( )

37. CONDITION
INTERIOR DETERIORATED
EXTERIOR FAIR

38. PRESERVATION UNDERWAY YES( ) NO(X)

39. ENDANGERED BY WHAT YES (X) NO( )
DEMOLITION

40. VISIBLE FROM PUBLIC ROAD YES(X) NO( )

41. DISTANCE FROM AND FRONTAGE ON ROAD
75/40

42. FURTHER DESCRIPTION OF IMPORTANT FEATURES

43. HISTORY AND SIGNIFICANCE

44. DESCRIPTION OF ENVIRONMENT AND OUTBUILDINGS

45. SOURCES OF INFORMATION

46. PREPARED BY
LAURA J. DERRICK

47. ORGANIZATION
BCCW/CASEY A/E

48. DATE
12/15/87

49. REVISION DATE(S)

RETURN THIS FORM WHEN COMPLETED TO: OFFICE OF HISTORIC PRESERVATION
P.O. BOX 176
JEFFERSON CITY, MISSOURI 65102

IF ADDITIONAL SPACE IS NEEDED, ATTACH SEPARATE SHEET(S) TO THIS FORM

35. Plan Shape

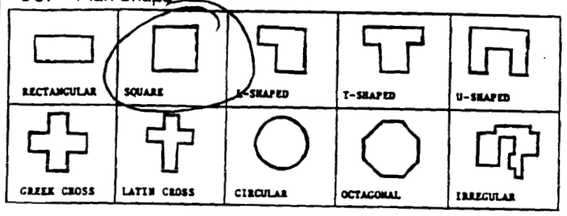

36. Changes - Addition ____
Alteration ____
Moved ____

37. Apparent Condition - Exterior: ( )Excellent
( )Good
(X)Fair
( )Deteriorated
( )Ruins
( )No Visible Remains

Interior: ( ) Excellent
( )Good
( )Fair
(X)Deteriorated
( )Ruins
( )No Visible Remains

38. Rennovation Underway yes( ) no(X)
Preservation Underway yes( ) no(X)
Future Plans for Property NONE

39. Endangered yes(X) no( ) By What ? MAY BE TORN DOWN

40. (N.A.)

41. Distance From Road 75' Frontage on Road 40'

42. Further Description of Important Features:
TWO LARGE GARAGE DOORS ON ALLY SIDE - ONE ON FRONT SIDE

43. Is this property associated with persons, events, development, movements, etc., significant to the history of the community, state, or nation ?
Briefly Explain: ____

44. Description of Environment and Outbuildings:
Is property integrally associated with any vistas, parks, landscapes ? yes( ) no(X) If yes, explain: ____

Environment - (X)Densely Built UP
( )Scattered Development
( )Open Land

Surrounding Buildings - (X)Similar Period
( )Later Period ( )Earlier Period
( )Institutional (X)Commercial
( )Industrial ( )Residential
( )Other ____

Property is prominent within environment - yes( ) no(X)

45. Documentation:
Indicate what legal records, county histories, maps, etc., were used to document facts about the property:
( )Court Records (chain of title ro abstract, etc.)
( )County Histories
( )Old Photographs - Location ____
Approx. Date ____
( )Newspaper Clippings - Location ____
Date ____
(X)City Directories - Location ____
(X)Maps (plats, atlases) - Location ____
( )Other ____

46. Prepared By: D. MILLER Phone: ____

47. Organization: ____

48. Date 12/9/87

49. Date of Revision ____

Any Other Comments or Observations:

NO CLUES AS TO WHAT BUILDING WAS USED FOR

This has been apartments back into the teens. Garage, transfer companies, welding companies have occupied 1st floor with apartments on 2nd.

L.S.

JPA-003-209

JOPLIN HISTORIC SURVEY - INVENTORY SHEET

1. Inventory Number __(N.A.) 253
2. County __Jasper____
3. (N.A.)
4. Present Local Name(s) or Designation(s): MISTLETOE EXPRESS (WAREHOUSE)
5. Other Historic Name(s) or Event(s): ____

6. Specific Location - Street Address: 822 VIRGINIA
7. City __Joplin_____ State __Missouri_____
8. Description of Location: Sketch the plan of the structure; indicate out-buildings and relationships to street; place X at main entrance, show porches, lightly shade one-story elements

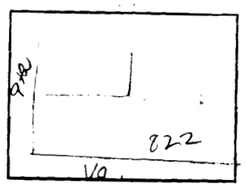

9. (N.A.)
10. Site ( ) Building (X) Structure ( ) Object ( )
11. (N.A.)
12. (N.A.)
13. Part of Proposed District ? yes(X) no( )
14. (N.A.)
15. Name of Proposed District __Joplin_Downtown___

16. Thematic Catagory - Commercial (X) Railroad ( ) Mining ( ) Other ( )____
17. Date of Construction ca. 1910-1915 ?
Period of Construction __(N.A.)_____
Cost of Construction ____
18. Overall Architectural Aspect:
Style __(N.A.)_____
- Is this type of structure common in the area now ? yes(X) no( )
- Was this type of structure common in the area in the past? yes(X) no( )
19. Architect or Designer ____
20. Contractor/Builder ____
21. Original Use apartments ?
Subsequent Use [redacted]
22. Present Use - First Floor VACANT
Other Floors VACANT
23. Present Ownership - Public ( ) Private (X)
24. Original Owner ____
Present Owner MISTLETOE EXPRESS
Address/Phone OK CITY OK 623-3354
25. Accessibility - Open to Public yes( ) no(X)
Restricted yes(X) no( )
26. Local Contact Person or Organization :
____ Phone:____
27. (N.A.)

28. Number of Stories - 1( ) 2(X) 3( ) 4( ) ____
29. Basement - Full ( ) Crawl Space ( ) Partial ( )
None(X)

30. Foundation Type - POURED CONCRETE

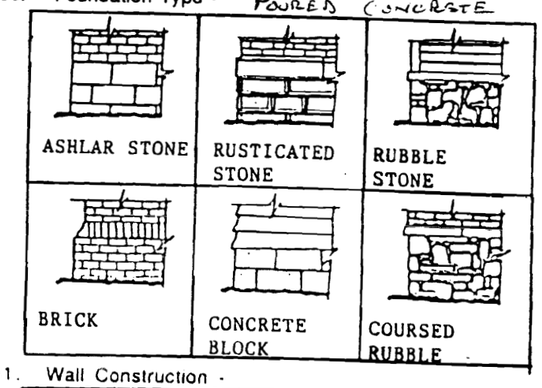

31. Wall Construction -

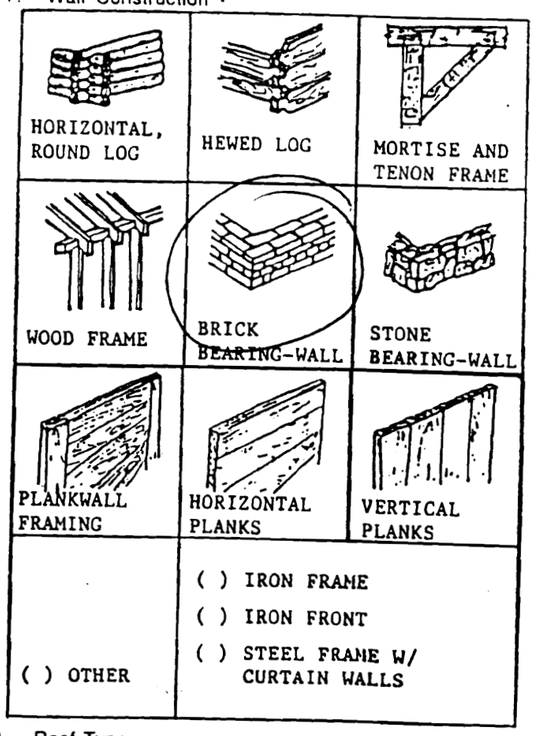

32. Roof Type -

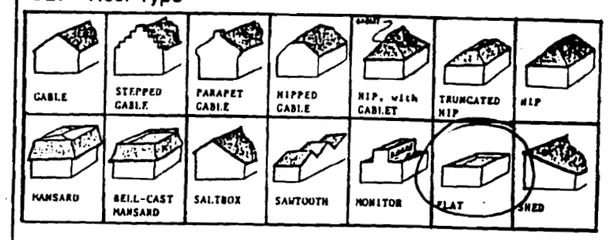

Roof Trim - none



Multiple Roof Forms-Towers ( ) Metal Cresting ( )
Cupola ( ) Finials ( )
Other ( ) _____

Chimney - Straddle Ridge (X) Center ( )
Front Slope ( ) Side (X)
Side Slope ( ) Back Slope ( )
Interior ( ) Exterior ( )

33. Number of Bays - Front 1 Side ____

34. Wall Treatment:

Stone



Stone Treatment

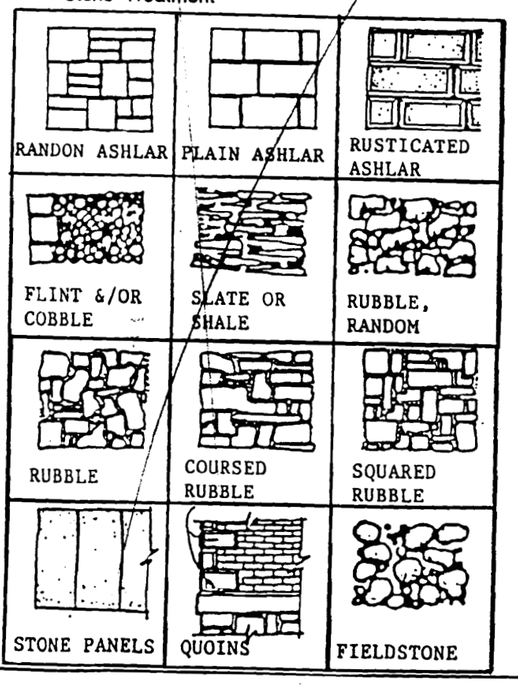

Brick Patterns - Color red

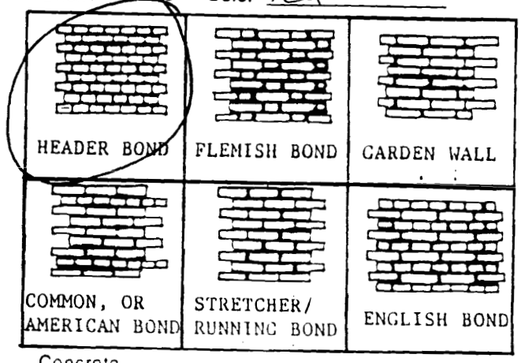

Concrete

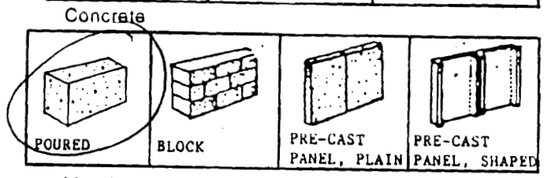

Metal

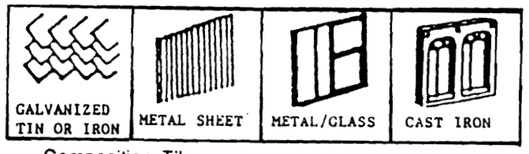

Composition Tile

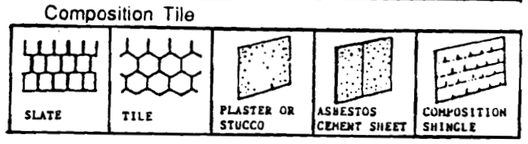

Wood - Painted Color _____

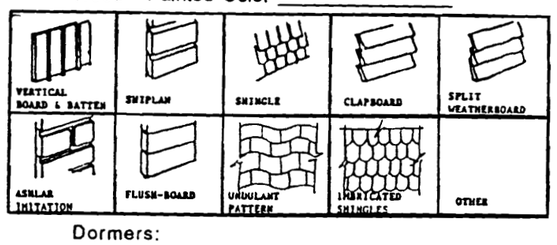

Dormers:
Hipped( ) Decorated( ) Facade( ) Sides( ) Rear( )

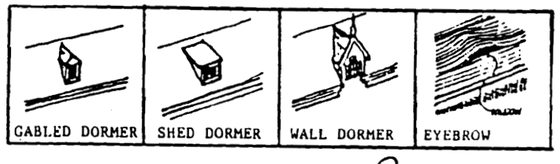

Windows - Painted Color REMOVED

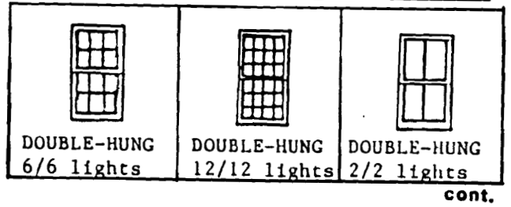

cont.

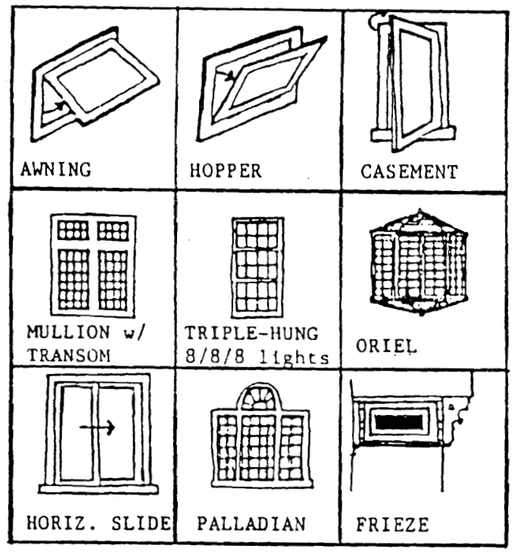

Surrounds - Plain (X) Decorated ( ) Arch ( )
Pediment ( ) Shaped Lintel ( )
Placement - Regular (X) Irregular ( )
Projecting Bays or Oriels ( )
Stained Glass yes( ) no(X)
Modern Storm Windows yes( ) no(X)

Doors:
Straignt (X) Arched ( ) Plain (X) Decorated ( )
Modern Storm Doors yes( ) no(X)
Typical Storefront yes( ) no( )
Unusual Treatment ALL BOARDED UP

Window and Door Treatments

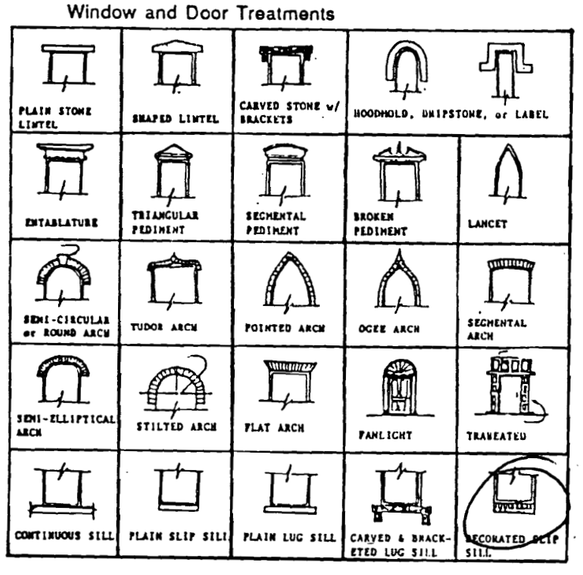

Building Form Treatments

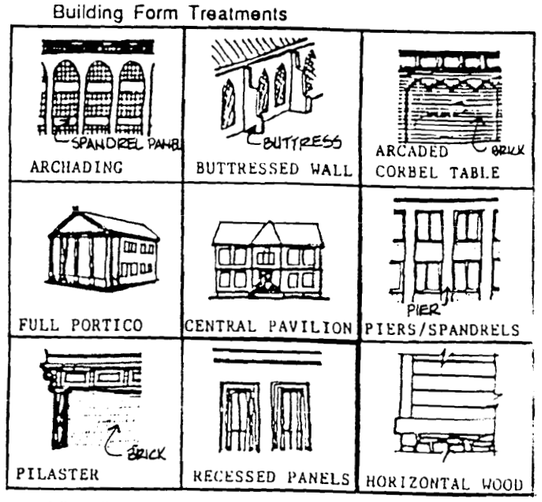

Miscellaneous

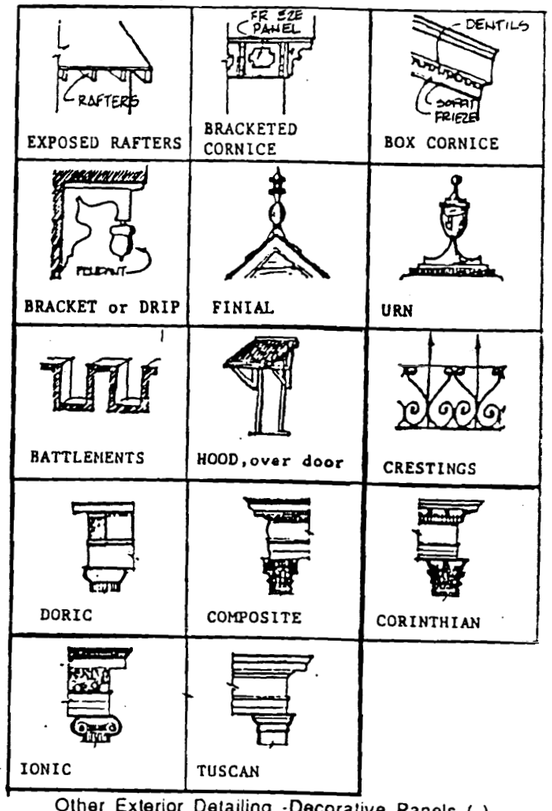

Other Exterior Detailing -Decorative Panels ( )
Balconies ( ) Quoins ( )
Date Stóne ( ) Porch ( )
String or Belt Course ( )

- Where were the materials used for construction obtained: (i.e. Local brick-yards, quarries, out-of-state suppliers, etc.)

_____

_____

MISSOURI OFFICE OF HISTORIC PRESERVATION
ARCHITECTURAL/HISTORIC INVENTORY SURVEY FORM

1. NO. 213

2. COUNTY JASPER

3. LOCATION OF NEGATIVES POST ART MEMORIAL LIB.

4. PRESENT LOCAL NAME(S) OR DESIGNATION(S)
INDUSTRIAL LINENS GARAGE

5. OTHER NAME(S)

6. SPECIFIC LEGAL LOCATION
TOWNSHIP ___ RANGE ___ SECTION ___
IF CITY OR TOWN, STREET ADDRESS
NE CORNER 9TH & VIRGINIA

7. CITY OR TOWN IF RURAL, VICINITY
JOPLIN

8. DESCRIPTION OF LOCATION
NEW CONSTRUCTION

9. COORDINATES UTM
LAT
LONG

10. SITE( ) STRUCTURE( )
BUILDING(X) OBJECT( )

11. ON NATIONAL REGISTER YES( ) NO (X)

12. IS IT ELIGIBLE YES( ) NO(X)

13. PART OF ESTAB. DISTRICT YES( ) NO(X)

14. DISTRICT POTENTIAL YES( ) NO(X)

15. NAME OF ESTABLISHED DISTRICT

16. THEMATIC CATEGORY
COMMERCIAL

17. DATE(S) OR PERIOD
1955 (?)

18. STYLE OR DESIGN

19. ARCHITECT OR ENGINEER

20. CONTRACTOR OR BUILDER

21. ORIGINAL USE, IF APPARENT

22. PRESENT USE

23. OWNERSHIP PUBLIC ( ) PRIVATE (X)

24. OWNER'S NAME AND ADDRESS IF KNOWN

25. OPEN TO PUBLIC YES( ) NO ( )

26. LOCAL CONTACT PERSON OR ORGANIZATION

27. OTHER SURVEY IN WHICH INCLUDED

28. NO.OF STORIES

29. BASEMENT YES( ) NO ( )

30. FOUNDATION MATERIAL

31. WALL CONSTRUCTION

32. ROOF TYPE & MATERIAL

33. NO. OF BAYS
FRONT SIDE

34. WALL TREATMENT

35. PLAN SHAPE

36. CHANGES (EXPLAIN IN NO.42) ADDITION( ) ALTERED ( ) MOVED ( )

37. CONDITION
INTERIOR
EXTERIOR

38. PRESERVATION UNDERWAY YES( ) NO(X)

39. ENDANGERED BY WHAT YES ( ) NO(X)

40. VISIBLE FROM PUBLIC ROAD YES(X) NO( )

41. DISTANCE FROM AND FRONTAGE ON ROAD

42. FURTHER DESCRIPTION OF IMPORTANT FEATURES

43. HISTORY AND SIGNIFICANCE

44. DESCRIPTION OF ENVIRONMENT AND OUTBUILDINGS

45. SOURCES OF INFORMATION

46. PREPARED BY
LAURA J. DERRICK

47. ORGANIZATION
BCCW/CASEY A/E

RETURN THIS FORM WHEN COMPLETED TO: OFFICE OF HISTORIC PRESERVATION
P.O. BOX 176
JEFFERSON CITY, MISSOURI 65102

IF ADDITIONAL SPACE IS NEEDED, ATTACH SEPARATE SHEET(S) TO THIS FORM

48. DATE 12/15/87

49. REVISION DATE(S)

INDUSTRIAL · LINENS INC ·
TRUCK · GARAGE
VIRGINIA 200 E.

MISSOURI OFFICE OF HISTORIC PRESERVATION
ARCHITECTURAL/HISTORIC INVENTORY SURVEY FORM

1. NO. 191

2. COUNTY JASPER

3. LOCATION OF NEGATIVES POST ART MEMORIAL LIB.

4. PRESENT LOCAL NAME(S) OR DESIGNATION(S)
COMMERCIAL GASKET & PACKING CO.

5. OTHER NAME(S)
G.A. TENNIES TRANSFER & STORAGE CO.
A. E. SPRIGGS CIGAR COMPANY

6. SPECIFIC LEGAL LOCATION
TOWNSHIP ___ RANGE ___ SECTION ___
IF CITY OR TOWN, STREET ADDRESS
910 VIRGINIA

7. CITY OR TOWN IF RURAL, VICINITY
JOPLIN

8. DESCRIPTION OF LOCATION

9. COORDINATES UTM
LAT
LONG

10. SITE( ) STRUCTURE( )
BUILDING(X) OBJECT( )

11. ON NATIONAL REGISTER YES( ) NO (X)

12. IS IT ELIGIBLE YES(X) NO( )

13. PART OF ESTAB. DISTRICT YES( ) NO(X)

14. DISTRICT POTENTIAL YES(X) NO( )

15. NAME OF ESTABLISHED DISTRICT

16. THEMATIC CATEGORY
COMMERCIAL

17. DATE(S) OR PERIOD
1897

18. STYLE OR DESIGN
COMMERCIAL

19. ARCHITECT OR ENGINEER

20. CONTRACTOR OR BUILDER

21. ORIGINAL USE, IF APPARENT
TRANSFER & STORAGE CO.

22. PRESENT USE
COMMERCIAL GASKET

23. OWNERSHIP PUBLIC ( ) PRIVATE (X)

24. OWNER'S NAME AND ADDRESS IF KNOWN
623-4695

25. OPEN TO PUBLIC YES(X) NO ( )

26. LOCAL CONTACT PERSON OR ORGANIZATION

27. OTHER SURVEY IN WHICH INCLUDED
NONE

28. NO.OF STORIES TWO

29. BASEMENT YES( ) NO ( )

30. FOUNDATION MATERIAL
BRICK

31. WALL CONSTRUCTION
BRICK BEARING

32. ROOF TYPE & MATERIAL
FLAT

33. NO. OF BAYS
FRONT SIDE

34. WALL TREATMENT
SHEATHED

35. PLAN SHAPE RECTANGLE

36. CHANGES (EXPLAIN IN NO.42) ADDITION( ) ALTERED (X) MOVED ( )

37. CONDITION
INTERIOR
EXTERIOR FAIR

38. PRESERVATION UNDERWAY YES( ) NO(X)

39. ENDANGERED BY WHAT YES ( ) NO(X)

40. VISIBLE FROM PUBLIC ROAD YES(X) NO( )

41. DISTANCE FROM AND FRONTAGE ON ROAD
10'/50'

42. FURTHER DESCRIPTION OF IMPORTANT FEATURES
WINDOWS INFILLED WITH WOOD/CORRUGATED FIBERGLASS/WOOD SHINGLES

43. HISTORY AND SIGNIFICANCE

44. DESCRIPTION OF ENVIRONMENT AND OUTBUILDINGS

45. SOURCES OF INFORMATION

46. PREPARED BY
LAURA J. DERRICK

47. ORGANIZATION
BCCW/CASEY A/E

48. DATE
12/15/87

49. REVISION DATE(S)

RETURN THIS FORM WHEN COMPLETED TO: OFFICE OF HISTORIC PRESERVATION
P.O. BOX 176
JEFFERSON CITY, MISSOURI 65102

IF ADDITIONAL SPACE IS NEEDED, ATTACH SEPARATE SHEET(S) TO THIS FORM

JP-AC-003-21



JOPLIN TRANSFER AND STORAGE COMPANY.
Successors to F. A. Tonnies Transfer Co.

35. Plan Shape

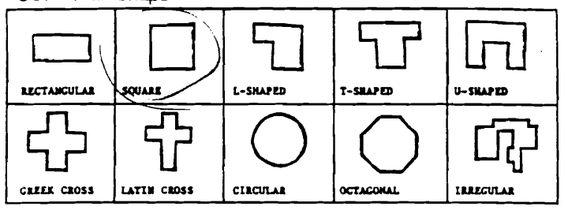

36. Changes - Addition { first floor stone
Alteration { windows, cornice at
Moved { top removed

37. Apparent Condition - Exterior: ( )Excellent
( )Good
(X)Fair
( )Deteriorated
( )Ruins
( )No Visible Remains

Interior: ( ) Excellent not
( )Good observable
( )Fair
( )Deteriorated
( )Ruins
( )No Visible Remains

38. Rennovation Underway yes( ) no(X)
Preservation Underway yes( ) no(X)
Future Plans for Property _____

39. Endangered yes( ) no(X) By What ? _____
looks somewhat deteriorated

40. (N.A.)

41. Distance From Road 10' Frontage on Road 50'

42. Further Description of Important Features:

43. Is this property associated with persons, events, development, movements, etc., significant to the history of the community, state, or nation ?
Briefly Explain: important early business during mining boom

44. Description of Environment and Outbuildings:
Is property integrally associated with any vistas, parks, landscapes ? yes( ) no(X) If yes, explain: _____

Environment - (X)Densely Built UP to south
( )Scattered Development
( )Open Land

Surrounding Buildings - (X)Similar Period
(X)Later Period ( )Earlier Period
( )Institutional ( )Commercial
( )Industrial ( )Residential
( )Other _____

surrounding buildings are cinder block [illegible]

Property is prominent within environment - yes( ) no(X)

45. Documentation:
Indicate what legal records, county histories, maps, etc., were used to document facts about the property:
( )Court Records (chain of title ro abstract, etc.)
( )County Histories
(X)Old Photographs - Location _____
Approx. Date 1922
( )Newspaper Clippings - Location _____
Date _____
(X)City Directories - Location _____
(X)Maps (plats, atlases) - Location _____
( )Other _____

46. Prepared By: Mike O'Leary Phone: 624-4956
47. Organization: _____
48. Date 11-7-87
49 Date of Revision _____

Any Other Comments or Observations:

drawing is [illegible]

cinder block [illegible]

EAST [illegible] AVE

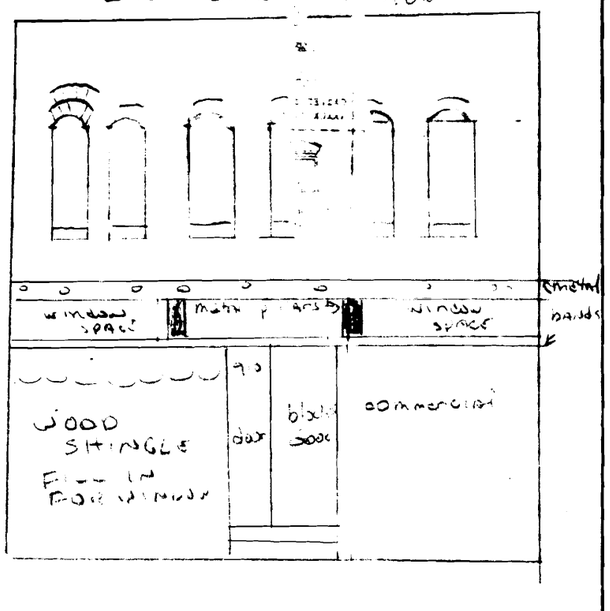

JP-AS-003-211

JOPLIN HISTORIC SURVEY - INVENTORY SHEET

1. Inventory Number 179 (N.A.)__
2. County __Jasper____
3. (N.A.)
4. Present Local Name(s) or Designation(s):
Commercial Transfer and Packing Co
5. Other Historic Name(s) or Event(s):
F.A. Tennies Transfer + Storage Co
A.E. Spriggs Cigar Co.

6. Specific Location - Street Address:
910 Virginia
7. City __Joplin_____ State __Missouri_____
8. Description of Location:
Sketch the plan of the structure; indicate out-buildings and relationships to street; place X at main entrance, show porches, lightly shade one-story elements

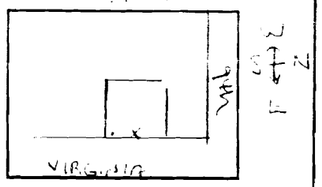

9. (N.A.)
10. Site ( ) Building (X) Structure ( ) Object ( )
11. (N.A.)
12. (N.A.)
13. Part of Proposed District ? yes(X) no( )
14. (N.A.)
15. Name of Proposed District __Joplin_Downtown___

16. Thematic Catagory - Commercial (X) Railroad ( )
Mining ( ) Other ( )_____
17. Date of Construction __1897_____
Period of Construction __(N.A.)_____
Cost of Construction _____
18. Overall Architectural Aspect:
Style __(N.A.)_____
- Is this type of structure common in the area now ?
yes(X) no( )
- Was this type of structure common in the area in the past? yes(X) no( )
19. Architect or Designer _____
20. Contractor/Builder _____
21. Original Use Transfer + storage Co
Subsequent Use cigar factory
22. Present Use - First Floor_____
Other Floors _____
23. Present Ownership - Public ( ) Private ( )
24. Original Owner F.A. Tennies
Present Owner Commercial Cabinet and Pack Co
Address/Phone 910 Pine St 623-4695
25. Accessibility - Open to Public yes( ) no(X)
Restricted yes( ) no( )
26. Local Contact Person or Organization :
_____ Phone:_____
27. (N.A.)

28. Number of Stories - 1( ) 2(X) 3( ) 4( ) _____
29. Basement - Full ( ) Crawl Space ( ) Partial ( )
None ( )

30. Foundation Type -

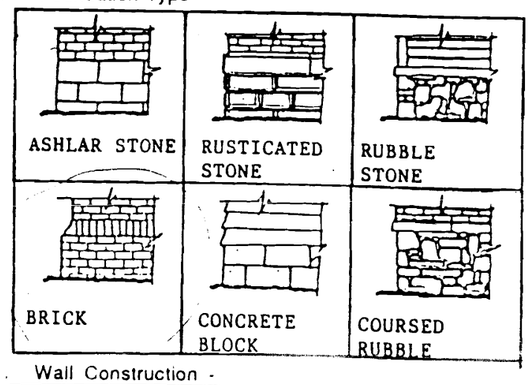

31. Wall Construction -

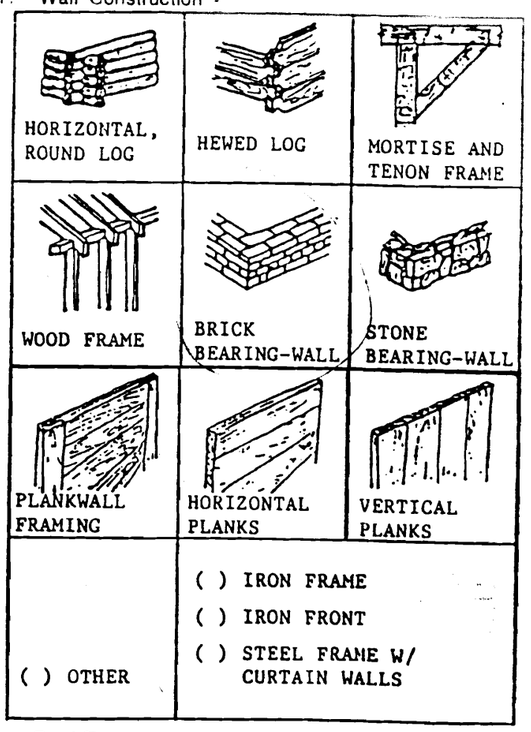

32. Roof Type -

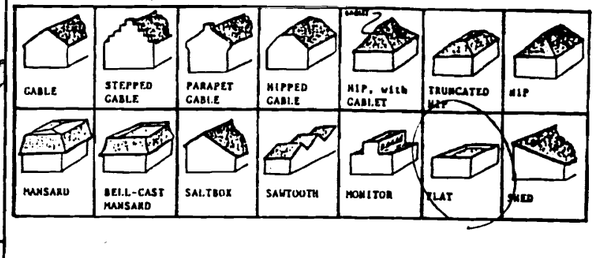

Roof Trim -



Multiple Roof Forms-Towers ( ) Metal Cresting ( )
Cupola ( ) Finials ( )
Other ( ) _____

Chimney - Straddle Ridge ( ) Center ( ) on South Side
Front Slope ( ) Side (X)
Side Slope ( ) Back Slope ( )
Interior ( ) Exterior ( )

33. Number of Bays - Front N/A Side _____
34. Wall Treatment:
Stone N/A

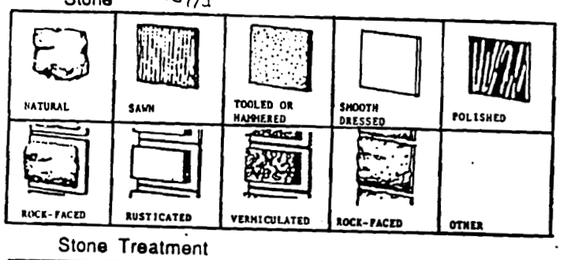

Stone Treatment

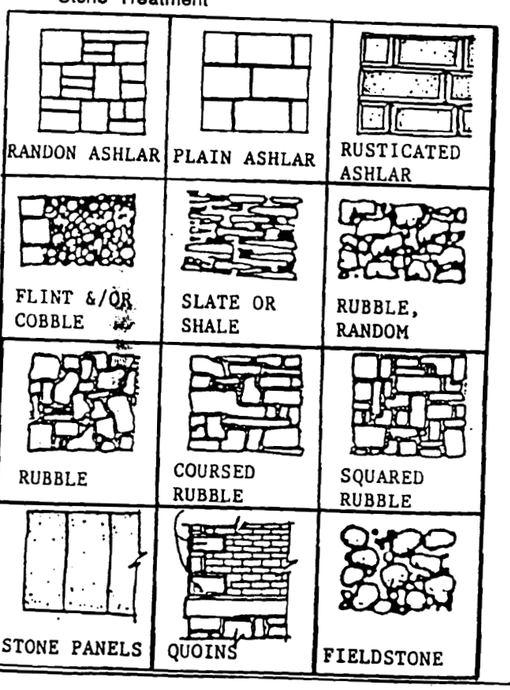

NA

Brick Patterns - Color red

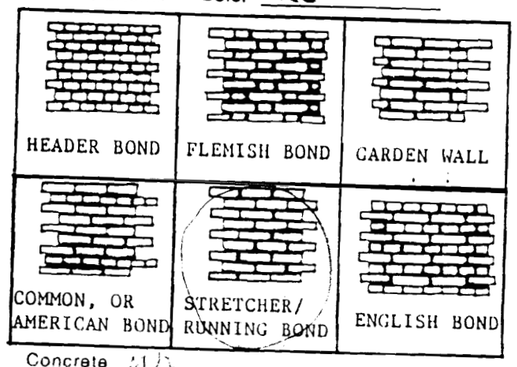

Concrete N/A

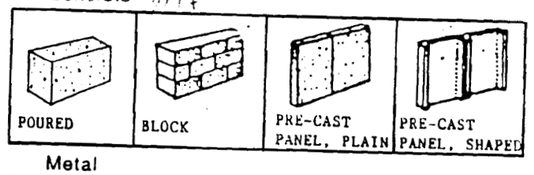

Metal

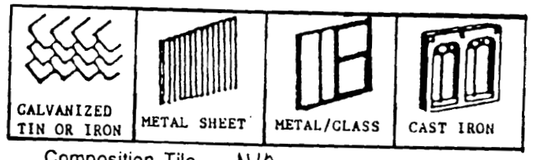

Composition Tile N/A

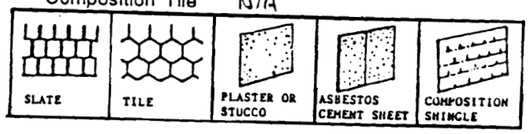

Wood - Painted Color N/A

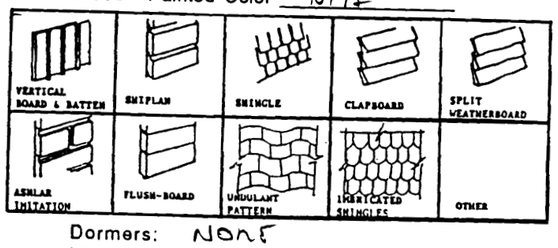

Dormers: None
Hipped( ) Decorated( ) Facade( ) Sides( ) Rear( )



Windows - Painted Color windows covered with plywood

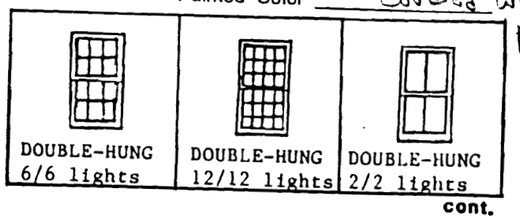

cont.

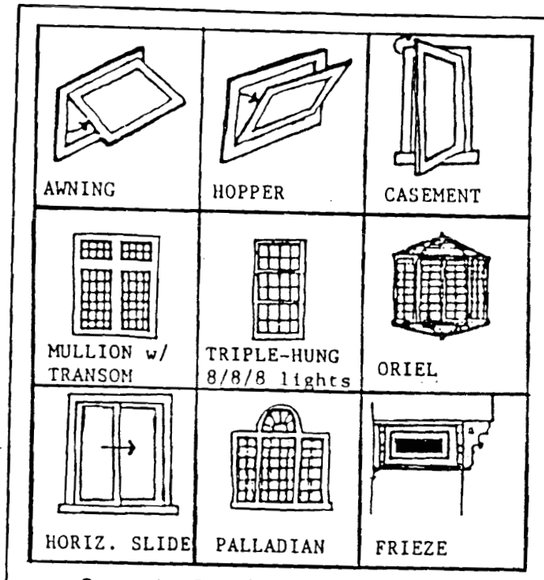

Surrounds - Plain (X) Decorated ( ) Arch ( )
Pediment ( ) Shaped Lintel ( )
Placement - Regular (X) Irregular ( ) [illegible]
Projecting Bays or Oriels ( ) [illegible]
Stained Glass yes( ) no(X)
Modern Storm Windows yes( ) no( )

Doors:
Straight ( ) Arched ( ) Plain ( ) Decorated ( )
Modern Storm Doors yes( ) no( )
Typical Storefront yes( ) no( )
Unusual Treatment _____

Window and Door Treatments



Area surrounded by brickwork

Building Form Treatments

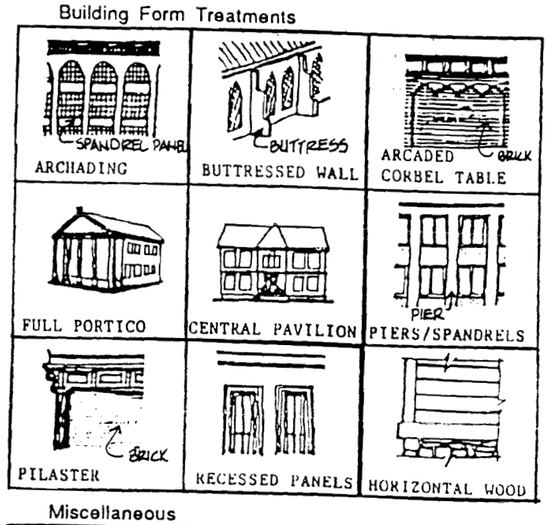

Miscellaneous

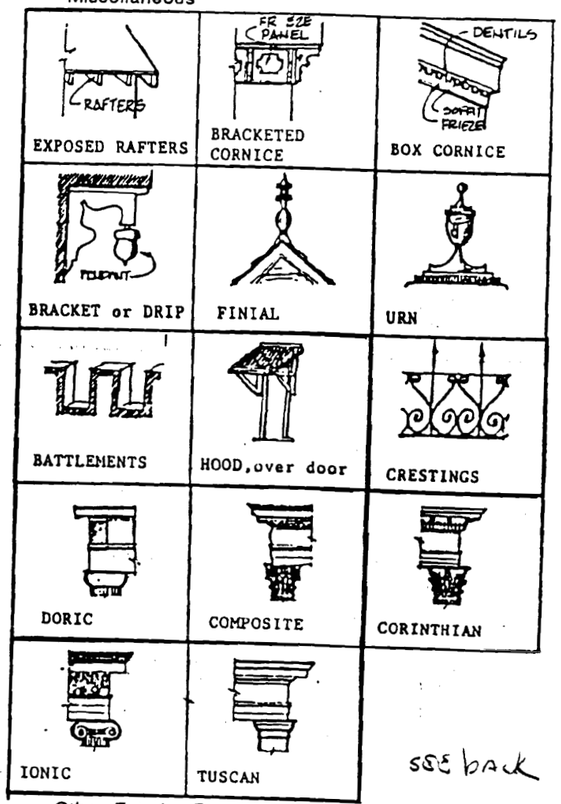

see back

Other Exterior Detailing -Decorative Panels ( )
Balconies ( ) Quoins ( )
Date Stone ( ) Porch ( )
String or Belt Course ( )

- Where were the materials used for construction obtained: (i.e. Local brick-yards, quarries, out-of-state suppliers, etc.)

_____

_____

COMMERCIAL GASKET
AND
PACKING CO., INC.
910 VIRGINIA • 623-4695

JP-B5-C2

MISSOURI OFFICE OF HISTORIC PRESERVATION
ARCHITECTURAL/HISTORIC INVENTORY SURVEY FORM

1. NO. 214

2. COUNTY JASPER

3. LOCATION OF NEGATIVES POST ART MEMORIAL LIB.

4. PRESENT LOCAL NAME(S) OR DESIGNATION(S)
JOPLIN PAPER COMPANY

5. OTHER NAME(S)
INTER-STATE GROCERY COFFEE DEPARTMENT

6. SPECIFIC LEGAL LOCATION
TOWNSHIP ___ RANGE ___ SECTION ___
IF CITY OR TOWN, STREET ADDRESS
923-927 VIRGINIA

7. CITY OR TOWN IF RURAL, VICINITY
JOPLIN

8. DESCRIPTION OF LOCATION

9. COORDINATES UTM
LAT
LONG

10. SITE( ) STRUCTURE( )
BUILDING(X) OBJECT( )

11. ON NATIONAL REGISTER YES( ) NO (X)

12. IS IT ELIGIBLE YES(X) NO( )

13. PART OF ESTAB. DISTRICT YES( ) NO(X)

14. DISTRICT POTENTIAL YES(X) NO( )

15. NAME OF ESTABLISHED DISTRICT

16. THEMATIC CATEGORY
COMMERCIAL

17. DATE(S) OR PERIOD
1904

18. STYLE OR DESIGN
COMMERCIAL

19. ARCHITECT OR ENGINEER

20. CONTRACTOR OR BUILDER

21. ORIGINAL USE, IF APPARENT
COFFEE PROCESS./TRANSFER

22. PRESENT USE
JOPLIN PAPER COMPANY

23. OWNERSHIP PUBLIC ( ) PRIVATE (X)

24. OWNER'S NAME AND ADDRESS IF KNOWN
JOPLIN HONDA 623-4661

25. OPEN TO PUBLIC YES(X) NO ( )

26. LOCAL CONTACT PERSON OR ORGANIZATION

27. OTHER SURVEY IN WHICH INCLUDED
NONE

28. NO.OF STORIES TWO

29. BASEMENT FULL YES(X) NO ( )

30. FOUNDATION MATERIAL
ASHLAR STONE

31. WALL CONSTRUCTION
BRICK BEARING

32. ROOF TYPE & MATERIAL
FLAT

33. NO. OF BAYS
FRONT SIDE

34. WALL TREATMENT
SHEETMETAL

35. PLAN SHAPE RECTANGLE

36. CHANGES (EXPLAIN IN NO.42) ADDITION( ) ALTERED (X) MOVED ( )

37. CONDITION
INTERIOR
EXTERIOR - FAIR

38. PRESERVATION UNDERWAY YES( ) NO(X)

39. ENDANGERED BY WHAT YES ( ) NO(X)

40. VISIBLE FROM PUBLIC ROAD YES(X) NO( )

41. DISTANCE FROM AND FRONTAGE ON ROAD
10'/200'

42. FURTHER DESCRIPTION OF IMPORTANT FEATURES

43. HISTORY AND SIGNIFICANCE

44. DESCRIPTION OF ENVIRONMENT AND OUTBUILDINGS

45. SOURCES OF INFORMATION

46. PREPARED BY
LAURA J. DERRICK

47. ORGANIZATION
BCCW/CASEY A/E

48. DATE
12/15/87

49. REVISION DATE(S)

RETURN THIS FORM WHEN COMPLETED TO: OFFICE OF HISTORIC PRESERVATION
P.O. BOX 176
JEFFERSON CITY, MISSOURI 65102

IF ADDITIONAL SPACE IS NEEDED, ATTACH SEPARATE SHEET(S) TO THIS FORM

35. Plan Shape

X RECTANGULAR	SQUARE	L-SHAPED	T-SHAPED	U-SHAPED
GREEK CROSS	LATIN CROSS	CIRCULAR	OCTAGONAL	IRREGULAR

36. Changes - Addition _____
Alteration front covered w/ brick & painted
Moved _____

37. Apparent Condition - Exterior: ( )Excellent
(X)Good
( )Fair
( )Deteriorated
( )Ruins
( )No Visible Remains
Interior: ( ) Excellent
(X)Good
( )Fair
( )Deteriorated
( )Ruins
( )No Visible Remains

38. Rennovation Underway yes( ) no(X)
Preservation Underway yes( ) no(X)
Future Plans for Property _____

39. Endangered yes( ) no(X) By What ? _____

40. (N.A.)
41. Distance From Road 10' Frontage on Road 200'

42. Further Description of Important Features:
nice brickwork along side (probably more hidden under metal)

43. Is this property associated with persons, events, development, movements, etc., significant to the history of the community, state, or nation ?
Briefly Explain: _____

44. Description of Environment and Outbuildings:
Is property integrally associated with any vistas, parks, landscapes ? yes( ) no(X) If yes, explain: _____

Environment - ( )Densely Built UP
(X)Scattered Development
( )Open Land
Surrounding Buildings - (X)Similar Period
( )Later Period ( )Earlier Period
(X)Institutional (X)Commercial
( )Industrial ( )Residential
( )Other _____
Property is prominent within environment - yes( ) no(X)

45. Documentation:
Indicate what legal records, county histories, maps, etc., were used to document facts about the property:
( )Court Records (chain of title ro abstract, etc.)
( )County Histories
( )Old Photographs - Location _____
Approx. Date _____
( )Newspaper Clippings - Location _____
Date _____
(X)City Directories - Location library
(X)Maps (plats, atlases) - Location _____
( )Other _____

46. Prepared By: _____ Phone: _____
47. Organization: _____
48. Date _____
49. Date of Revision _____

Any Other Comments or Observations:
Originally part of Inter State Grocers complex.

insets

JOPLIN HISTORIC SURVEY - INVENTORY SHEET

1. Inventory Number 17 (N.A.)__
2. County __Jasper____
3. (N.A.)
4. Present Local Name(s) or Designation(s):
JPC (Joplin Paper Co.)
5. Other Historic Name(s) or Event(s):
Inter State Grocery Coffee Dept.

6. Specific Location - Street Address:
923-927 Ia.
7. City __Joplin_____ State __Missouri_____
8. Description of Location:
Sketch the plan of the structure; indicate outbuildings and relationships to street; place X at main entrance, show porches, lightly shade one-story elements

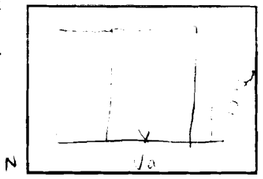

9. (N.A.)
10. Site ( ) Building (X) Structure ( ) Object ( )
11. (N.A.)
12. (N.A.)
13. Part of Proposed District ? yes(X) no( )
14. (N.A.)
15. Name of Proposed District __Joplin_Downtown___

16. Thematic Catagory - Commercial ( ) Railroad ( )
Mining ( ) Other ( )_____
17. Date of Construction 1904
Period of Construction __(N.A.)_____
Cost of Construction _____
18. Overall Architectural Aspect:
Style __(N.A.)_____
- Is this type of structure common in the area now ?
yes(X) no( )
- Was this type of structure common in the area in the past? yes(X) no( )
19. Architect or Designer _____
20. Contractor/Builder _____
21. Original Use Coffee processing / transfer / storage
Subsequent Use auto repair (1904)
22. Present Use - First Floor Joplin Paper Co
Other Floors _____
23. Present Ownership - Public ( ) Private (X)
24. Original Owner _____
Present Owner Joplin Honda
Address/Phone 623-4661
25. Accessibility - Open to Public yes( ) no( )
Restricted yes( ) no( )
26. Local Contact Person or Organization :
_____ Phone:_____
27. (N.A.)

28. Number of Stories - 1( ) 2(X) 3( ) 4( ) _____
29. Basement - Full (X) Crawl Space ( ) Partial ( )
None ( )
North section is 1 story (possibly a later addition)

30. Foundation Type -

ASHLAR STONE	X covered w/ concrete + painted	RUSTICATED STONE	RUBBLE STONE
BRICK	CONCRETE BLOCK	COURSED RUBBLE

31. Wall Construction. -

HORIZONTAL, ROUND LOG	HEWED LOG	MORTISE AND TENON FRAME
WOOD FRAME	X BRICK BEARING-WALL	STONE BEARING-WALL
PLANKWALL FRAMING	HORIZONTAL PLANKS	VERTICAL PLANKS
( ) OTHER	( ) IRON FRAME ( ) IRON FRONT ( ) STEEL FRAME W/ CURTAIN WALLS	

32. Roof Type -

GABLE	STEPPED GABLE	PARAPET GABLE	HIPPED GABLE	HIP, with GABLET	TRUNCATED HIP	HIP
MANSARD	BELL-CAST MANSARD	SALTBOX	SAWTOOTH	MONITOR	FLAT	SHED

Roof Trim -

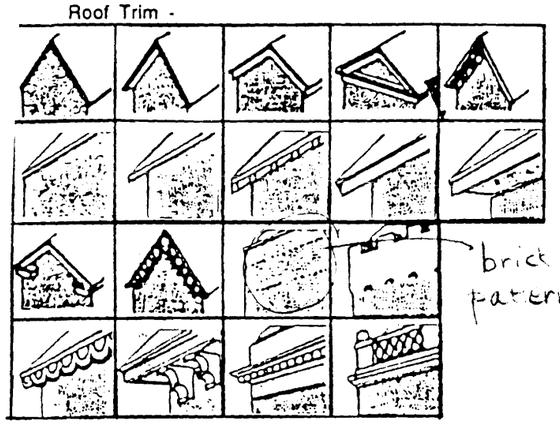

brick patterned gable

Multiple Roof Forms-Towers ( ) Metal Cresting ( )
Cupola ( ) Finials ( )
Other ( ) _____

Chimney - Straddle Ridge ( ) Center ( )
Front Slope ( ) Side (X)
Side Slope ( ) Back Slope ( )
Interior ( ) Exterior ( )

33. Number of Bays - Front _____ Side _____
34. Wall Treatment:

Stone



Stone Treatment

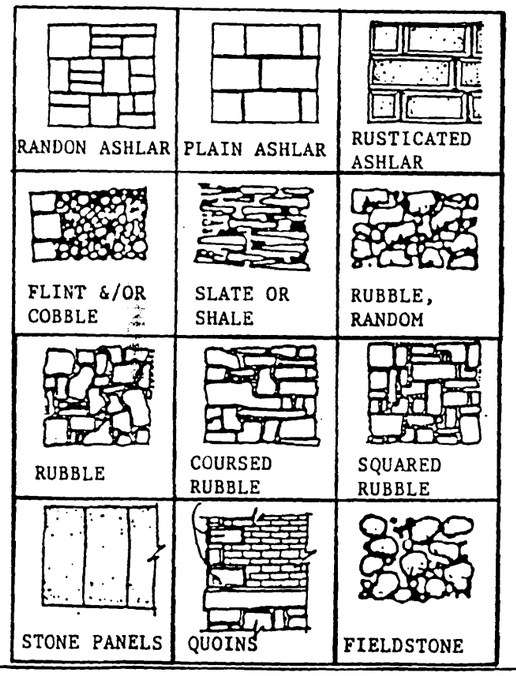

Brick Patterns - Color probably red-painted green

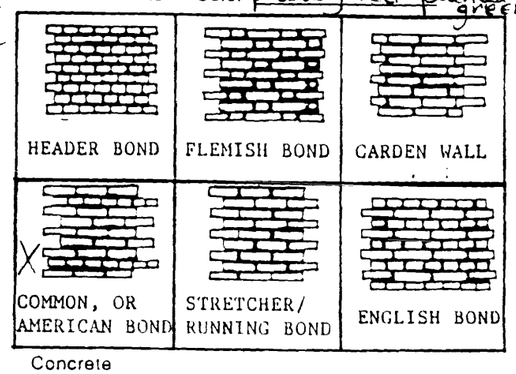

Concrete

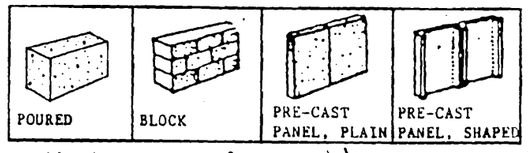

Metal

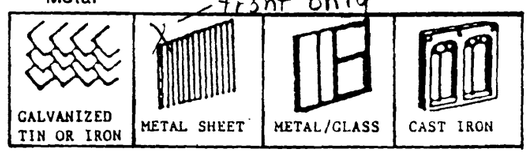

Composition Tile

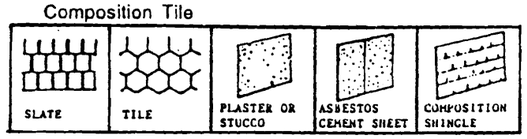

Wood - Painted Color _____

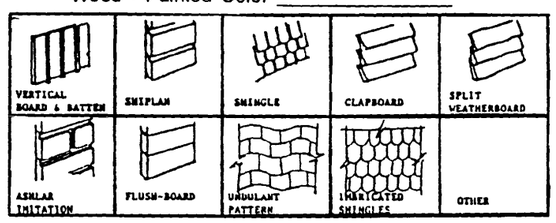

Dormers:
Hipped( ) Decorated( ) Facade( ) Sides( ) Rear( )



Windows - Painted Color _____

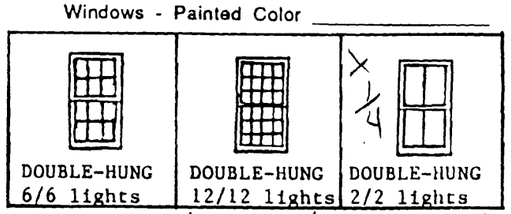

all painted or filled in with plywood

cont.

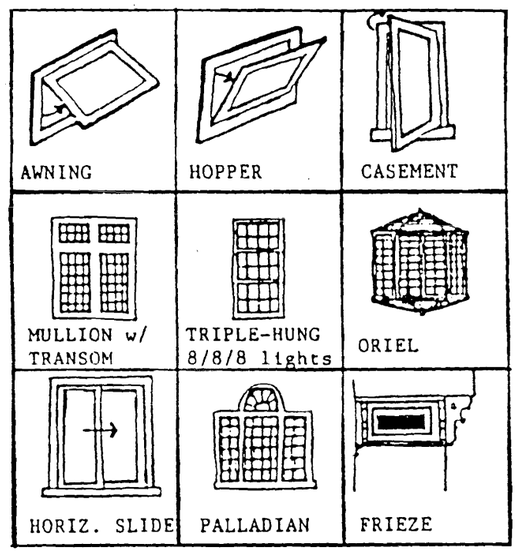

Surrounds - Plain ( ) Decorated ( ) Arch (X)
Pediment ( ) Shaped Lintel ( )
Placement - Regular (X) Irregular ( )
Projecting Bays or Oriels ( )
Stained Glass yes( ) no(X)
Modern Storm Windows yes( ) no(X)

Doors:
Straight ( ) Arched (X) Plain ( ) Decorated ( )
Modern Storm Doors yes( ) no(X)
Typical Storefront yes(X) no( )
Unusual Treatment _____

Window and Door Treatments

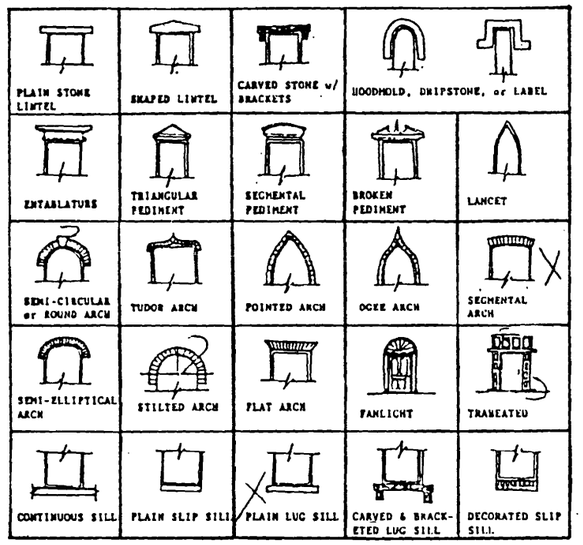

Building Form Treatments

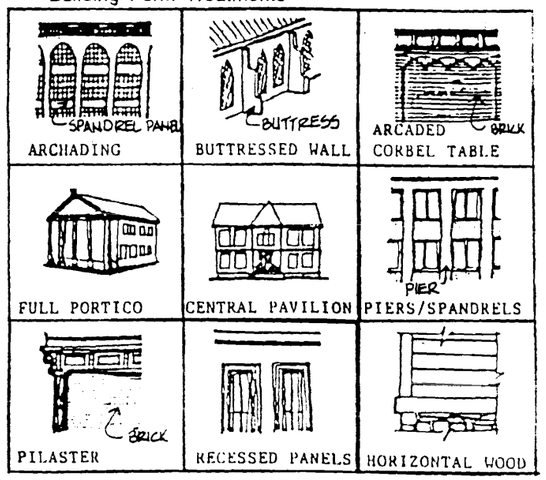

Miscellaneous

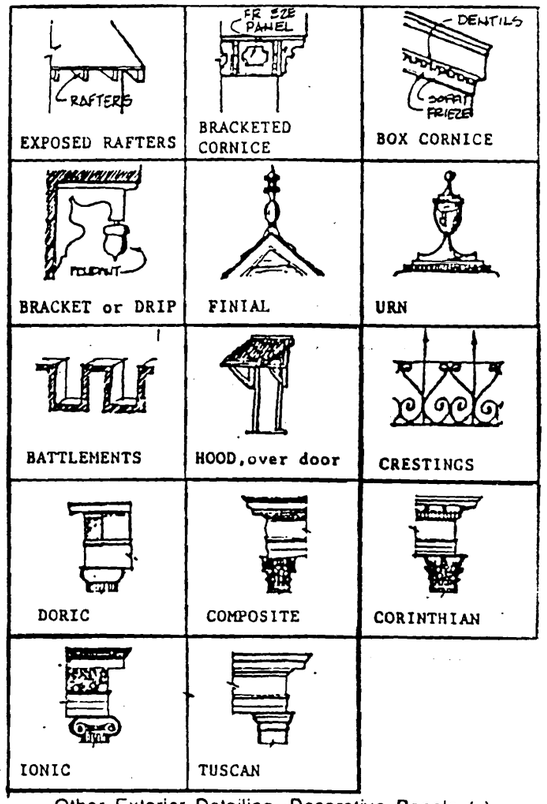

Other Exterior Detailing -Decorative Panels ( )
Balconies ( ) Quoins ( )
Date Stone ( ) Porch ( )
String or Belt Course ( )

- Where were the materials used for construction obtained: (i.e. Local brick-yards, quarries, out-of-state suppliers, etc.)

_____

_____

JPC

MISSOURI OFFICE OF HISTORIC PRESERVATION
ARCHITECTURAL/HISTORIC INVENTORY SURVEY FORM

1. NO. 192

2. COUNTY JASPER

3. LOCATION OF NEGATIVES POST ART MEMORIAL LIB.

4. PRESENT LOCAL NAME(S) OR DESIGNATION(S)
INDUSTRIAL LINENS

5. OTHER NAME(S)
INTERSTATE GROCER CO./ROGERS & NIX GROCER/MILLER MFG.

6. SPECIFIC LEGAL LOCATION
TOWNSHIP ___ RANGE ___ SECTION ___
IF CITY OR TOWN, STREET ADDRESS
924-936 VIRGINIA

7. CITY OR TOWN IF RURAL, VICINITY
JOPLIN

8. DESCRIPTION OF LOCATION

9. COORDINATES UTM
LAT
LONG

10. SITE( ) STRUCTURE( )
BUILDING(X) OBJECT( )

11. ON NATIONAL REGISTER YES( ) NO (X)

12. IS IT ELIGIBLE YES(X) NO( )

13. PART OF ESTAB. DISTRICT YES( ) NO(X)

14. DISTRICT POTENTIAL YES(X) NO( )

15. NAME OF ESTABLISHED DISTRICT

16. THEMATIC CATEGORY
COMMERCIAL

17. DATE(S) OR PERIOD
1898, 1901

18. STYLE OR DESIGN
COMMERCIAL

19. ARCHITECT OR ENGINEER

20. CONTRACTOR OR BUILDER

21. ORIGINAL USE, IF APPARENT
WHOLESALE CO.

22. PRESENT USE
INDUSTRIAL LAUNDRY

23. OWNERSHIP PUBLIC ( ) PRIVATE (X)

24. OWNER'S NAME AND ADDRESS IF KNOWN

25. OPEN TO PUBLIC YES(X) NO ( )

26. LOCAL CONTACT PERSON OR ORGANIZATION

27. OTHER SURVEY IN WHICH INCLUDED
NONE

28. NO.OF STORIES TWO

29. BASEMENT FULL YES(X) NO ( )

30. FOUNDATION MATERIAL
ASHLAR STONE

31. WALL CONSTRUCTION
BRICK BEARING

32. ROOF TYPE & MATERIAL
FLAT

33. NO. OF BAYS
FRONT SIDE

34. WALL TREATMENT
STONE/BRICK

35. PLAN SHAPE RECTANGLE

36. CHANGES (EXPLAIN IN NO.42) ADDITION(X) ALTERED (X) MOVED ( )

37. CONDITION
INTERIOR - DETERIORATED
EXTERIOR - FAIR

38. PRESERVATION UNDERWAY YES( ) NO(X)

39. ENDANGERED BY WHAT YES ( ) NO(X)

40. VISIBLE FROM PUBLIC ROAD YES(X) NO( )

41. DISTANCE FROM AND FRONTAGE ON ROAD
10'/375'

42. FURTHER DESCRIPTION OF IMPORTANT FEATURES
CONCRETE BLOCK ADDITION TO EACH SIDE. OPENINGS INFILLED WITH CONCRETE BLOCK.

43. HISTORY AND SIGNIFICANCE

44. DESCRIPTION OF ENVIRONMENT AND OUTBUILDINGS

45. SOURCES OF INFORMATION

46. PREPARED BY
LAURA J. DERRICK

47. ORGANIZATION
BCCW/CASEY A/E

48. DATE
12/15/87

49. REVISION DATE(S)

RETURN THIS FORM WHEN COMPLETED TO: OFFICE OF HISTORIC PRESERVATION
P.O. BOX 176
JEFFERSON CITY, MISSOURI 65102

IF ADDITIONAL SPACE IS NEEDED, ATTACH SEPARATE SHEET(S) TO THIS FORM



924-936 VIRGINIA NO. 192

35. Plan Shape

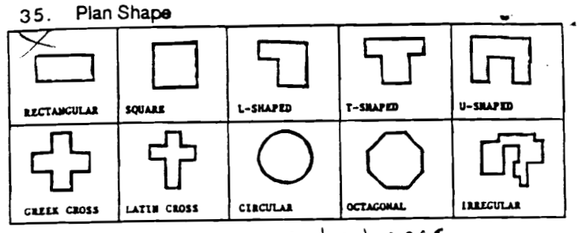

36. Changes - Addition 2 bad ones
Alteration sections filled in
~~Moved~~ with concrete blocks

37. Apparent Condition - Exterior: ( )Excellent
( )Good
( )Fair
(X)Deteriorated
( )Ruins
( )No Visible Remains
Interior: ( ) Excellent
( )Good
( )Fair
(X)Deteriorated
( )Ruins
( )No Visible Remains

38. Rennovation Underway yes( ) no(X)
Preservation Underway yes( ) no(X)
Future Plans for Property _____

39. Endangered yes( ) no(X) By What ? _____

40. (N.A.)
41. Distance From Road 10' Frontage on Road 375'
2 story sec: 200'

42. Further Description of Important Features:
nice brickwork

43. Is this property associated with persons, events, development, movements, etc., significant to the history of the community, state, or nation ?
Briefly Explain: A. H. Rogers was early capitalist here. He built 1st Streetcar line, & financed Joplin American newspaper & bought Joplin Globe in 1910

44. Description of Environment and Outbuildings:
Is property integrally associated with any vistas, parks, landscapes ? yes( ) no(X) If yes, explain: _____

Environment - ( )Densely Built UP
(X)Scattered Development
( )Open Land
Surrounding Buildings - (X)Similar Period
( )Later Period ( )Earlier Period
(X)Institutional (X)Commercial
( )Industrial ( )Residential
( )Other _____
Property is prominent within environment - yes( ) no(X)

45. Documentation:
Indicate what legal records, county histories, maps, etc., were used to document facts about the property:
( )Court Records (chain of title ro abstract, etc.)
( )County Histories
(X)Old Photographs - Location _____
Approx. Date 1902
(X)Newspaper Clippings - Location Library
Date 1930s
(X)City Directories - Location Library
(X)Maps (plats, atlases) - Location _____
( )Other _____

46. Prepared By: Mike O'Leary Phone: 624-8545
47. Organization: _____
48. Date _____
49 Date of Revision _____

Any Other Comments or Observations:

recessed brick designs

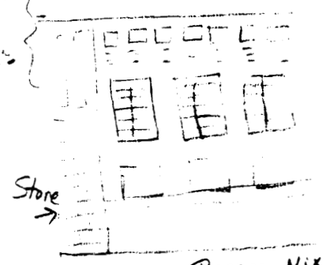

1a-b Oldest section (Rogers-Nix) was built about 1898 as warehouse for grocery wholesaler

c-d Built about 1901 (Interstate). This doubled size of bldg. Addition kept design of original. (Succeeding additions ~~trouble~~)

2. Miller Manufacturing was clothing company.

→ He was treasurer of Rogers-Nix (Wholesale) Grocer Company, & vice-president of its successor, Interstate.

JP-PS-003-213

JOPLIN HISTORIC SURVEY - INVENTORY SHEET

1. Inventory Number 178 (N.A.)
2. County Jasper
3. (N.A.)
4. Present Local Name(s) or Designation(s):
Industrial Linens
5. Other Historic Name(s) or Event(s):
Inter-State Grocer Co ; Miller Mfgr.
Rogers-Nix " "
6. Specific Location - Street Address:
924-936
7. City Joplin State Missouri
8. Description of Location:
Sketch the plan of the structure; indicate out-buildings and relationships to street; place X at main entrance, show porches, lightly shade one-story elements



9. (N.A.)
10. Site ( ) Building (X) Structure ( ) Object ( )
11. (N.A.)
12. (N.A.)
13. Part of Proposed District ? yes(X) no( )
14. (N.A.)
15. Name of Proposed District Joplin_Downtown
16. Thematic Catagory - Commercial ( ) Railroad ( )
Mining ( ) Other ( )
17. Date of Construction 1898, 1901
Period of Construction (N.A.)
Cost of Construction _____
18. Overall Architectural Aspect:
Style (N.A.)
- Is this type of structure common in the area now ? yes(X) no( )
- Was this type of structure common in the area in the past? yes(X) no( )
19. Architect or Designer _____
20. Contractor/Builder _____
21. Original Use Grocery Wholesale Co
Subsequent Use clothing factory
22. Present Use - First Floor industrial
Other Floors laundry
23. Present Ownership - Public ( ) Private (X)
24. Original Owner _____
Present Owner _____
Address/Phone _____
25. Accessibility - Open to Public yes( ) no( )
Restricted yes( ) no( )
26. Local Contact Person or Organization :
_____ Phone: _____
27. (N.A.)
28. Number of Stories - 1( ) 2(X) 3( ) 4( ) _____
29. Basement - Full (X) Crawl Space ( ) Partial ( )
None ( )
additions - 1 story no basement

30. Foundation Type -

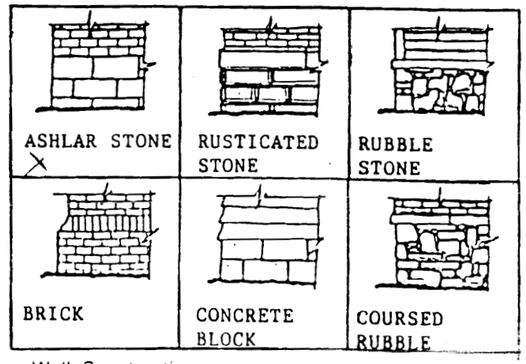

31. Wall Construction -

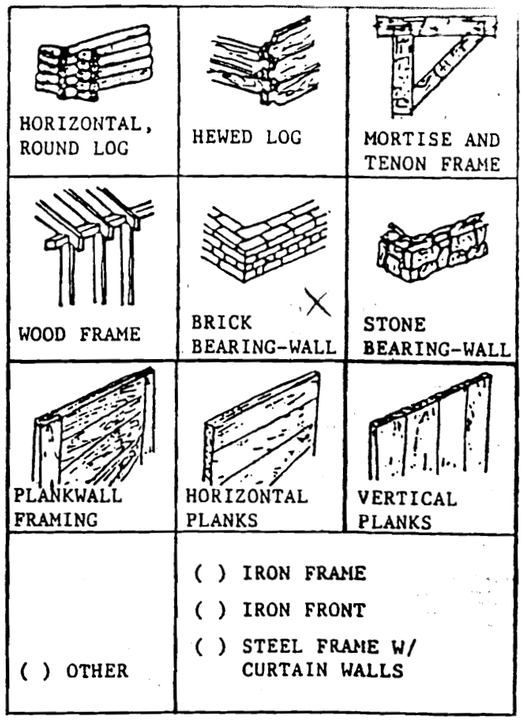

32. Roof Type -

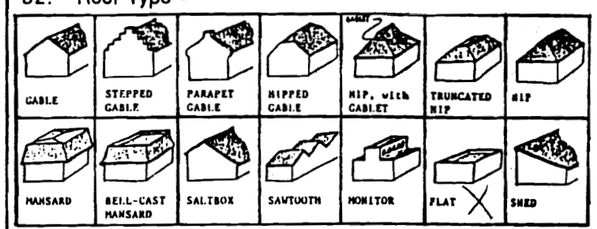

Roof Trim -

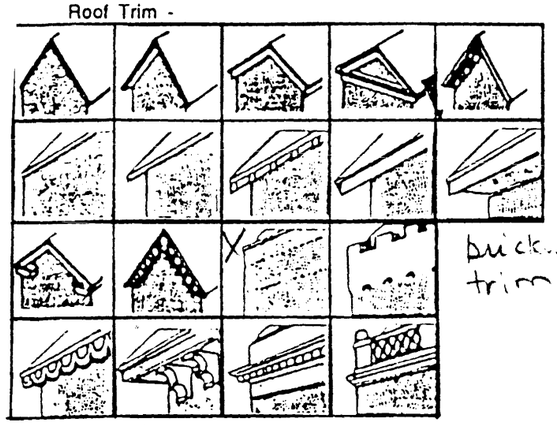

brickwork trim

Multiple Roof Forms-Towers ( ) Metal Cresting ( )
Cupola ( ) Finials ( )
Other ( ) _____

Chimney - Straddle Ridge ( ) Center ( )
Front Slope ( ) Side ( )
Side Slope ( ) Back Slope ( )
Interior ( ) Exterior ( )

33. Number of Bays - Front _____ Side _____
34. Wall Treatment:

Stone



Stone Treatment

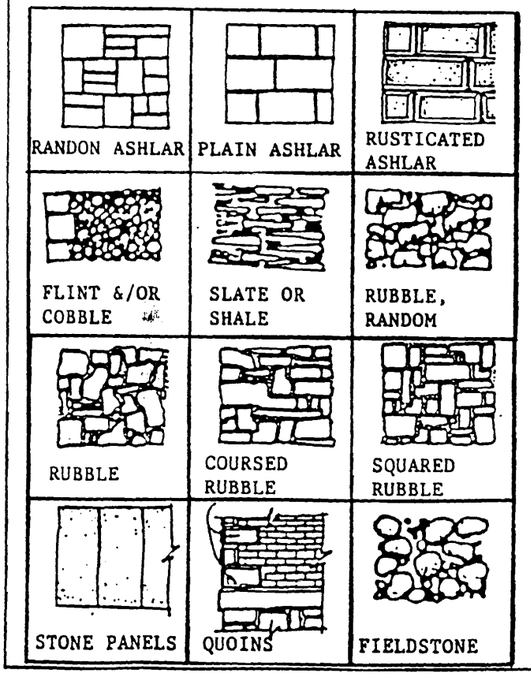

Brick Patterns - Color red

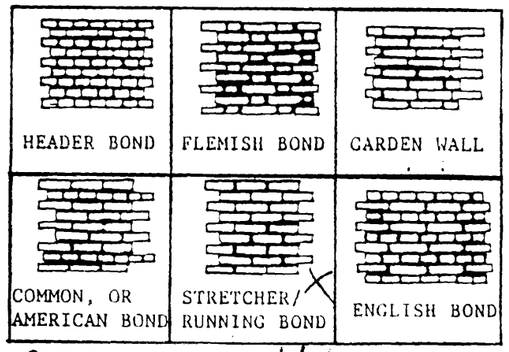

Concrete

additions to north

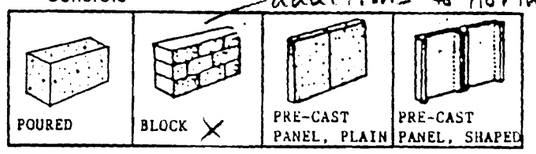

Metal

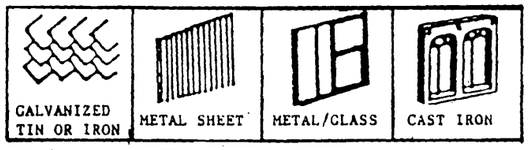

Composition Tile

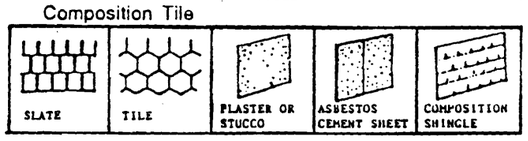

Wood - Painted Color _____

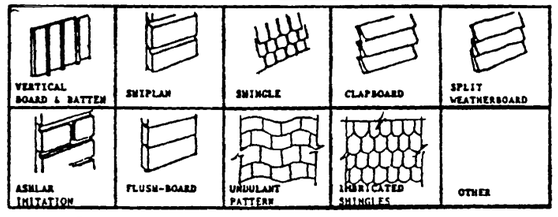

Dormers:
Hipped( ) Decorated( ) Facade( ) Sides( ) Rear( )



Windows - Painted Color _____

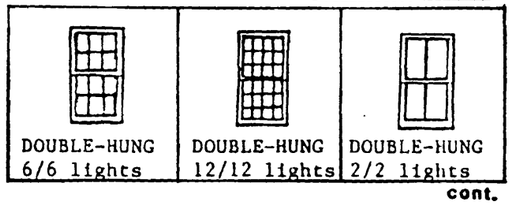

cont.

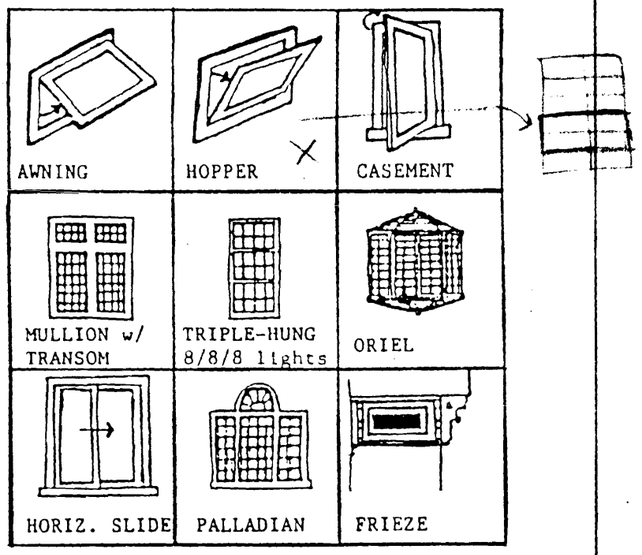

Surrounds - Plain (X) Decorated ( ) Arch ( )
Pediment ( ) Shaped Lintel ( )
Placement - Regular (X) Irregular ( )
Projecting Bays or Oriels ( )
Stained Glass yes( ) no(X)
Modern Storm Windows yes( ) no(X)

Doors:
Straight (X) Arched ( ) Plain ( ) Decorated ( )
Modern Storm Doors yes( ) no(X)
Typical Storefront yes( ) no(X)
Unusual Treatment _____

Window and Door Treatments

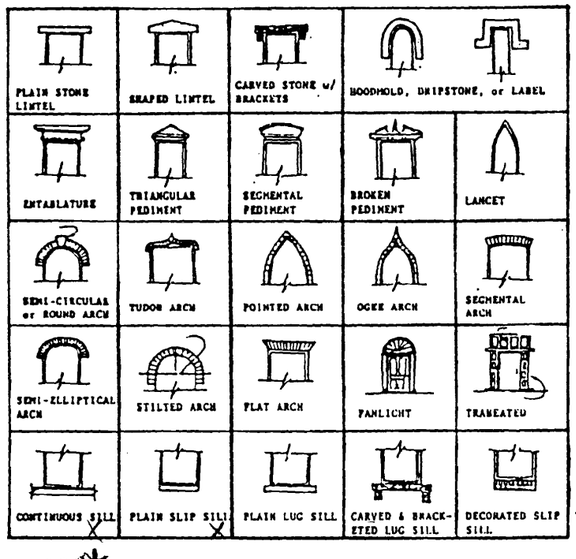

some some

Building Form Treatments

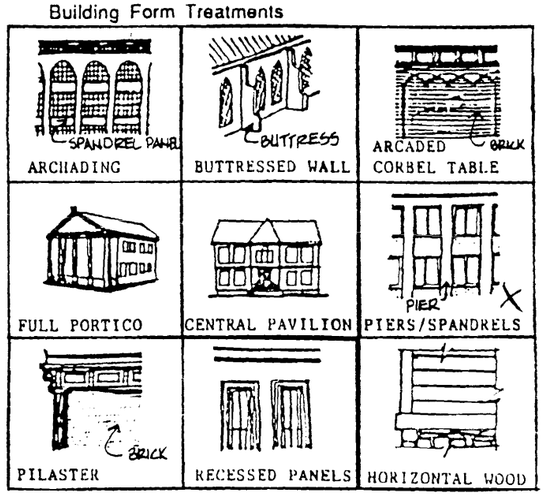

Miscellaneous

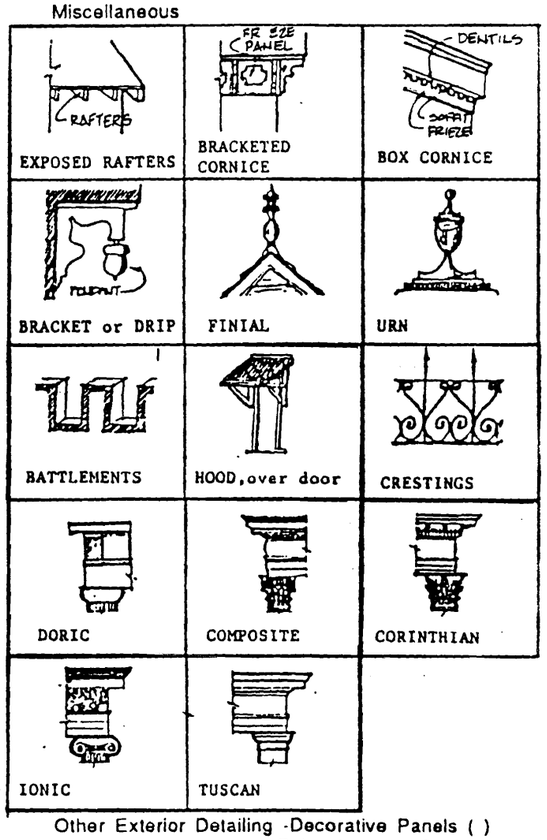

Other Exterior Detailing -Decorative Panels ( )
Balconies ( ) Quoins ( )
Date Stone ( ) Porch ( )
String or Belt Course ( )

- Where were the materials used for construction obtained: (i.e. Local brick-yards, quarries, out-of-state suppliers, etc.)

_____

_____

TRIAL

JP-AC-003

MISSOURI OFFICE OF HISTORIC PRESERVATION
ARCHITECTURAL/HISTORIC INVENTORY SURVEY FORM

1. NO. 193

2. COUNTY JASPER

3. LOCATION OF NEGATIVES POST ART MEMORIAL LIB.

4. PRESENT LOCAL NAME(S) OR DESIGNATION(S)
DEPOT-VACANT

5. OTHER NAME(S)
MISSOURI PACIFIC RAILROAD PASSENGER DEPOT

6. SPECIFIC LEGAL LOCATION
TOWNSHIP ___ RANGE ___ SECTION ___
IF CITY OR TOWN, STREET ADDRESS
10TH & VIRGINIA

7. CITY OR TOWN IF RURAL, VICINITY
JOPLIN

8. DESCRIPTION OF LOCATION

9. COORDINATES UTM
LAT
LONG

10. SITE( ) STRUCTURE( )
BUILDING(X) OBJECT( )

11. ON NATIONAL REGISTER YES( ) NO (X)

12. IS IT ELIGIBLE YES(X) NO( )

13. PART OF ESTAB. DISTRICT YES( ) NO(X)

14. DISTRICT POTENTIAL YES(X) NO( )

15. NAME OF ESTABLISHED DISTRICT

16. THEMATIC CATEGORY
RAILROAD

17. DATE(S) OR PERIOD
1899

18. STYLE OR DESIGN
ROMANESQUE REVIVAL

19. ARCHITECT OR ENGINEER

20. CONTRACTOR OR BUILDER

21. ORIGINAL USE, IF APPARENT
PASSENGER DEPOT

22. PRESENT USE
VACANT

23. OWNERSHIP PUBLIC ( ) PRIVATE (X)

24. OWNER'S NAME AND ADDRESS IF KNOWN
MISSOURI PACIFIC

25. OPEN TO PUBLIC YES( ) NO (X)

26. LOCAL CONTACT PERSON OR ORGANIZATION

27. OTHER SURVEY IN WHICH INCLUDED
NONE

28. NO.OF STORIES ONE

29. BASEMENT YES( ) NO (X)

30. FOUNDATION MATERIAL
ASHLAR STONE

31. WALL CONSTRUCTION
STONE BEARING

32. ROOF TYPE & MATERIAL
HIP/PARQUET GABLE

33. NO. OF BAYS
FRONT SIDE

34. WALL TREATMENT
CARTHAGE STONE

35. PLAN SHAPE RECTANGLE

36. CHANGES (EXPLAIN IN NO.42) ADDITION( ) ALTERED ( ) MOVED ( )

37. CONDITION
INTERIOR
EXTERIOR DETERIORATEDI

38. PRESERVATION UNDERWAY YES( ) NO(X)

39. ENDANGERED BY WHAT YES (X) NO( )
OWNER TO DEMOLISH

40. VISIBLE FROM PUBLIC ROAD YES(X) NO( )

41. DISTANCE FROM AND FRONTAGE ON ROAD
5'/90'

42. FURTHER DESCRIPTION OF IMPORTANT FEATURES

43. HISTORY AND SIGNIFICANCE

44. DESCRIPTION OF ENVIRONMENT AND OUTBUILDINGS

45. SOURCES OF INFORMATION

46. PREPARED BY
LAURA J. DERRICK

47. ORGANIZATION
BCCW/CASEY A/E

RETURN THIS FORM WHEN COMPLETED TO: OFFICE OF HISTORIC PRESERVATION
P.O. BOX 176
JEFFERSON CITY, MISSOURI 65102

IF ADDITIONAL SPACE IS NEEDED, ATTACH SEPARATE SHEET(S) TO THIS FORM

48. DATE 12/15/87

49. REVISION DATE(S)

35. Plan Shape

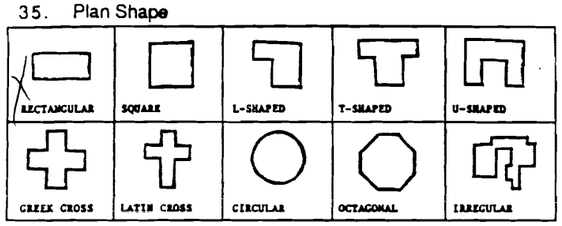

36. Changes - Addition _____
Alteration _____
Moved _____

37. Apparent Condition - Exterior: ( )Excellent
( )Good
( )Fair
(X)Deteriorated
( )Ruins
( )No Visible Remains
Interior: ( ) Excellent
( )Good
( )Fair
( )Deteriorated
(X)Ruins
( )No Visible Remains

38. Rennovation Underway yes( ) no(X) — Nancy Allman
Preservation Underway yes( ) no( )
Future Plans for Property local movement to save by moving to another site

39. Endangered yes(X) no( ) By What ? owner wants to raze, bad neighborhood

40. (N.A.)

41. Distance From Road 5 Frontage on Road 90'

42. Further Description of Important Features: really beautiful stonework, brackets, arched top columns in pediment

43. Is this property associated with persons, events, development, movements, etc., significant to the history of the community, state, or nation ?
Briefly Explain: important early passenger depot. Local Joplinites are much more nostalgic about this depot than Union Depot & would rather see it restored instead!

44. Description of Environment and Outbuildings:
Is property integrally associated with any vistas, parks, landscapes ? yes( ) no(X) If yes, explain: used to be - canopies along railroad
Environment - ( )Densely Built UP
(X)Scattered Development
(X)Open Land surrounded by tracks
Surrounding Buildings - ( )Similar Period
(X)Later Period ( )Earlier Period
( )Institutional (X)Commercial
(X)Industrial (X)Residential - bums
( )Other _____
Property is prominent within environment - yes(X) no( )

45. Documentation:
Indicate what legal records, county histories, maps, etc., were used to document facts about the property:
( )Court Records (chain of title ro abstract, etc.)
( )County Histories
( )Old Photographs - Location _____
Approx. Date _____
( )Newspaper Clippings - Location _____
Date _____
(X)City Directories - Location _____
(X)Maps (plats, atlases) - Location _____
( )Other _____

46. Prepared By: O'Leary Phone: _____

47. Organization: _____

48. Date _____

49. Date of Revision _____

Any Other Comments or Observations:

extended porch on west end (? 30 ft) eaves 0 north and south [illegible]

two separate functional [illegible] areas [illegible] by [illegible] walkways

column with [illegible] on capitals LEAF MOTIF



two types of leaves

JP-AS-003-214

JOPLIN HISTORIC SURVEY - INVENTORY SHEET

1. Inventory Number 1724 (N.A.)
2. County Jasper
3. (N.A.)
4. Present Local Name(s) or Designation(s): Depot - 10th & Va.
5. Other Historic Name(s) or Event(s): Missouri Pacific R.R. - passenger depot
6. Specific Location - Street Address: Southside 2nd St. at Virginia
7. City Joplin State Missouri
8. Description of Location: Sketch the plan of the structure; indicate outbuildings and relationships to street; place X at main entrance, show porches, lightly shade one-story elements

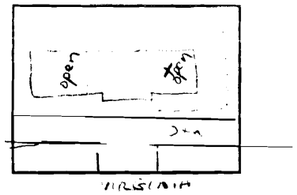

9. (N.A.)
10. Site ( ) Building ( ) Structure ( ) Object ( )
11. (N.A.)
12. (N.A.)
13. Part of Proposed District ? yes( ) no( )
14. (N.A.)
15. Name of Proposed District Joplin Downtown

16. Thematic Catagory - Commercial ( ) Railroad (X) Mining ( ) Other ( )
17. Date of Construction 1899
Period of Construction (N.A.)
Cost of Construction _____
18. Overall Architectural Aspect: Romanesque
Style (N.A.)
- Is this type of structure common in the area now ? yes( ) no(X)
- Was this type of structure common in the area in the past? yes( ) no(X) unique
19. Architect or Designer _____
20. Contractor/Builder _____
21. Original Use passenger depot
Subsequent Use _____
22. Present Use - First Floor vacant - bum
Other Floors shelter
23. Present Ownership - Public ( ) Private ( )
24. Original Owner Mo. Pacific RR
Present Owner same
Address/Phone _____
25. Accessibility - Open to Public yes( ) no(X)
Restricted yes( ) no( )
26. Local Contact Person or Organization : _____ Phone: _____
27. (N.A.)

28. Number of Stories - 1(X) 2( ) 3( ) 4( ) _____
29. Basement - Full ( ) Crawl Space ( ) Partial ( )
None ( )

30. Foundation Type -

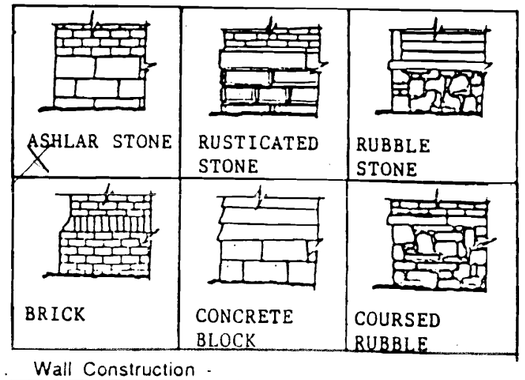

31. Wall Construction -

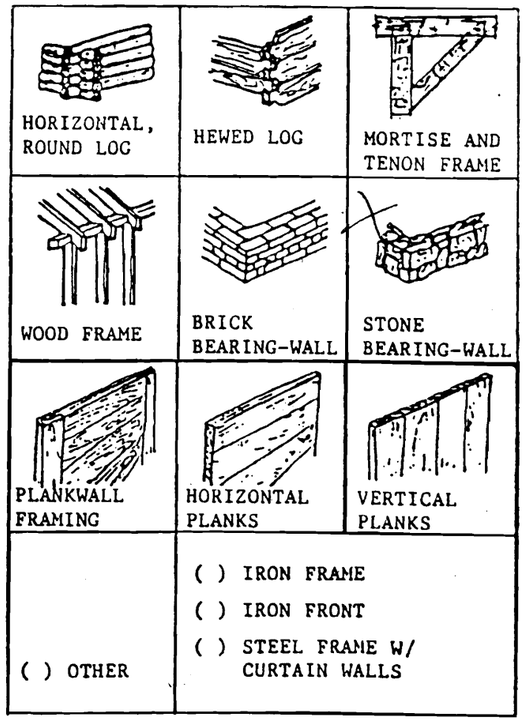

32. Roof Type -

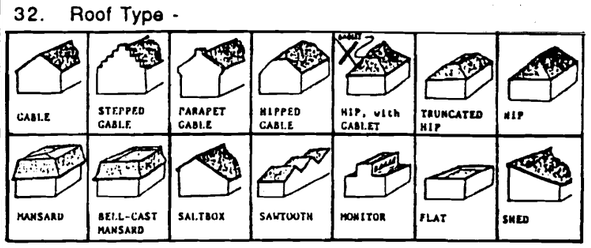

Roof Trim -



Multiple Roof Forms-Towers ( ) Metal Cresting ( )
Cupola ( ) Finials ( )
Other ( ) _____

Chimney - Straddle Ridge ( ) Center ( )
Front Slope ( ) Side ( )
Side Slope ( ) Back Slope ( )
Interior ( ) Exterior ( )

33. Number of Bays - Front _____ Side _____
34. Wall Treatment:

Stone



Stone Treatment

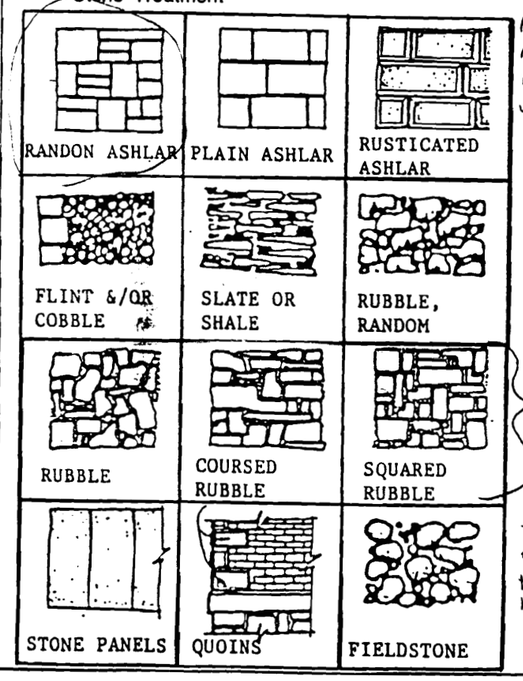

RANDOM ASHLAR Around windows

for wall

textured stone trim at base

Brick Patterns - Color _____

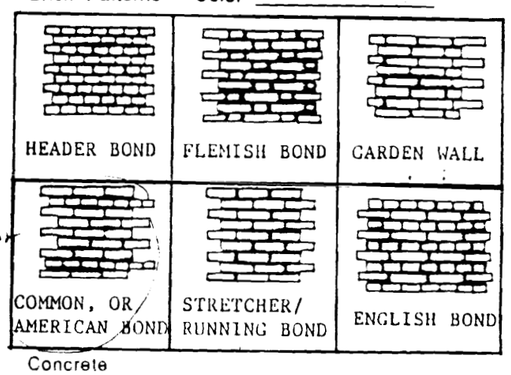

Concrete

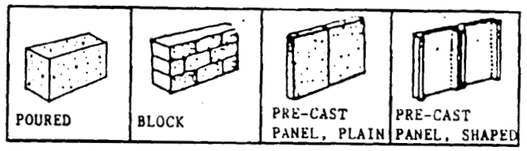

Metal

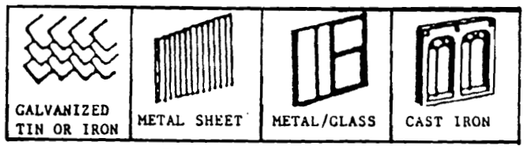

Composition Tile

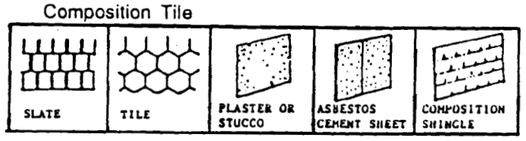

Wood - Painted Color _____

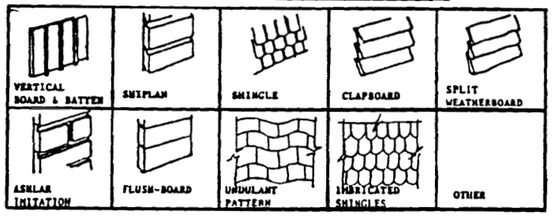

Dormers:
Hipped( ) Decorated( ) Facade( ) Sides( ) Rear( )



Windows - Painted Color _____

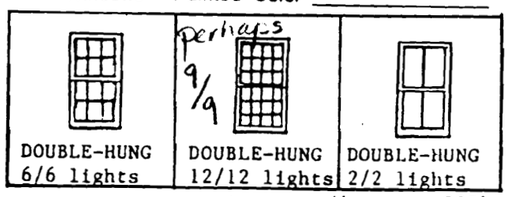

perhaps 9/9

only small portion of 11 remains

cont.



Surrounds - Plain (X) Decorated ( ) Arch ( )
Pediment ( ) Shaped Lintel ( )
Placement - Regular (X) Irregular ( )
Projecting Bays or Oriels ( )
Stained Glass yes( ) no(X)
Modern Storm Windows yes( ) no(X)

Doors:
Straight (X) Arched ( ) Plain ( ) Decorated ( )
Modern Storm Doors yes( ) no(X)
Typical Storefront yes( ) no(X)
Unusual Treatment _____

Window and Door Treatments



windows are all boarded or [illegible]
windows would have been 9 paned or [illegible]

Building Form Treatments

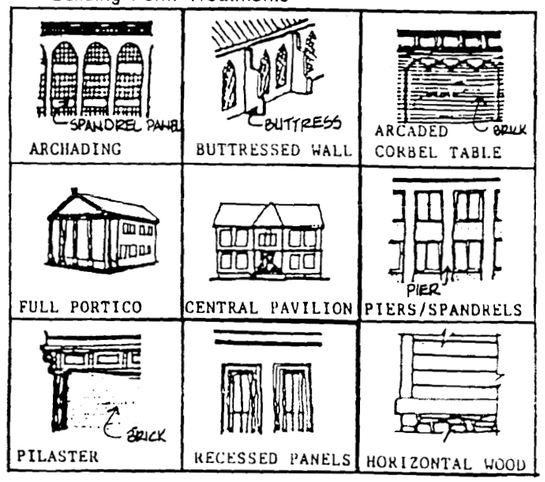

Miscellaneous

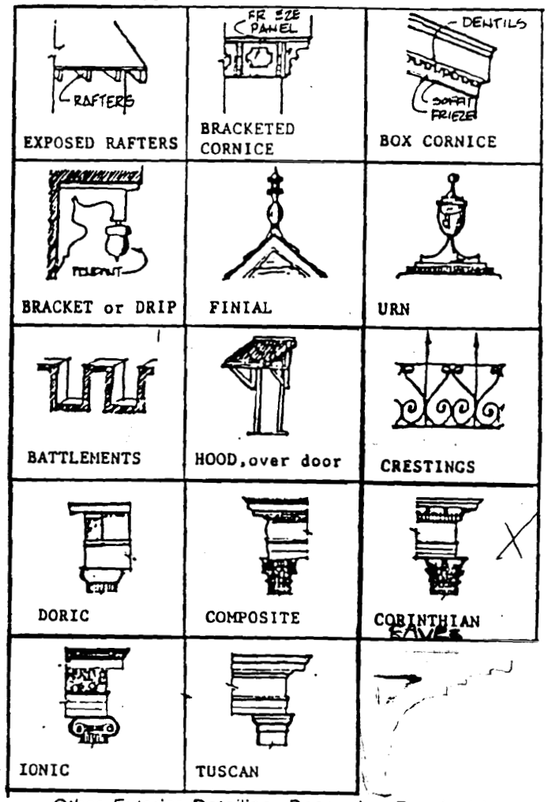

Other Exterior Detailing -Decorative Panels ( )
Balconies ( ) Quoins (X) 4 windows
Date Stone ( ) Porch ( )
String or Belt Course ( )

- Where were the materials used for construction obtained: (i.e. Local brick-yards, quarries, out-of-state suppliers, etc.)

_____

_____

LINEN'S - INC

MISSOURI OFFICE OF HISTORIC PRESERVATION
ARCHITECTURAL/HISTORIC INVENTORY SURVEY FORM

1. NO. 161

2. COUNTY JASPER

3. LOCATION OF NEGATIVES POST ART MEMORIAL LIB.

4. PRESENT LOCAL NAME(S) OR DESIGNATION(S)
HERB RAWLING ELECTRIC MOTORS

5. OTHER NAME(S)

6. SPECIFIC LEGAL LOCATION
TOWNSHIP ___ RANGE ___ SECTION ___
IF CITY OR TOWN, STREET ADDRESS
215 WALL

7. CITY OR TOWN IF RURAL, VICINITY
JOPLIN

8. DESCRIPTION OF LOCATION

9. COORDINATES UTM
LAT
LONG

10. SITE( ) STRUCTURE( )
BUILDING(X) OBJECT( )

11. ON NATIONAL REGISTER YES( ) NO (X)

12. IS IT ELIGIBLE YES( ) NO(x)

13. PART OF ESTAB. DISTRICT YES( ) NO(X)

14. DISTRICT POTENTIAL YES(X NO( )

15. NAME OF ESTABLISHED DISTRICT

16. THEMATIC CATEGORY
COMMERCIAL

17. DATE(S) OR PERIOD
1919

18. STYLE OR DESIGN
COMMERCIAL

19. ARCHITECT OR ENGINEER

20. CONTRACTOR OR BUILDER

21. ORIGINAL USE, IF APPARENT
TRUCK COMPANY

22. PRESENT USE
MOTOR REPAIRS

23. OWNERSHIP PUBLIC ( ) PRIVATE (X)

24. OWNER'S NAME AND ADDRESS IF KNOWN

25. OPEN TO PUBLIC YES(X) NO ( )

26. LOCAL CONTACT PERSON OR ORGANIZATION
HERB RAWLINGS
624-9977

27. OTHER SURVEY IN WHICH INCLUDED
NONE

28. NO.OF STORIES 1

29. BASEMENT YES( ) NO (X)

30. FOUNDATION MATERIAL
CONCRETE

31. WALL CONSTRUCTION
BRICK BEARING

32. ROOF TYPE & MATERIAL
FLAT

33. NO. OF BAYS
FRONT SIDE

34. WALL TREATMENT
BRICK/PRECAST PANEL

35. PLAN SHAPE RECTANGLE

36. CHANGES (EXPLAIN IN NO.42) ADDITION( ) ALTERED (X) MOVED ( )

37. CONDITION
INTERIOR
EXTERIOR - GOOD

38. PRESERVATION UNDERWAY YES( ) NO(X)

39. ENDANGERED BY WHAT YES ( ) NO(X)

40. VISIBLE FROM PUBLIC ROAD YES(X) NO( )

41. DISTANCE FROM AND FRONTAGE ON ROAD

42. FURTHER DESCRIPTION OF IMPORTANT FEATURES
DOOR FILLED IN WITH CONCRETE BLOCK

43. HISTORY AND SIGNIFICANCE

44. DESCRIPTION OF ENVIRONMENT AND OUTBUILDINGS

45. SOURCES OF INFORMATION City Directories
Maps
Abstract

46. PREPARED BY
LAURA J. DERRICK

47. ORGANIZATION
BCCW/CASEY A/E

RETURN THIS FORM WHEN COMPLETED TO: OFFICE OF HISTORIC PRESERVATION
P.O. BOX 176
JEFFERSON CITY, MISSOURI 65102

IF ADDITIONAL SPACE IS NEEDED, ATTACH SEPARATE SHEET(S) TO THIS FORM

48. DATE 12/15/87

49. REVISION DATE(S) 6/20/88

JOPLIN HISTORIC SURVEY -
DIRECTIVE FOR INVENTORY SHEETS

1. Not Applicable.
2. Given.
3. Not Applicable.
4. Any name the property is known by in the community or building name.
5. Any person or thing associated with the building and events which took place there.
6. Street Address.
7. Given.
8. If property is not located on Sanborn Map, draw general outline following the instructions on the inventory sheet. Also show assumed property lines.
9. Not Applicable.
10. Site - Location of a significant event, historic occupation or activity, building or structure-whether standing, ruined, or vanished; location itself possesses historical, cultural, or archeological value.
    Building - A building such as a house, barn, church, hotel, or similar construction created to shelter any form of human activity.
    Structure - Building constructed for purposes other than creating shelter. (Such as a bridge.)
    Object - Construction which is primarily artistic in nature or is relatively small in scale and simply constructed.
11. Not Applicable.
12. Not Applicable.
13. Is the building being inventoried within the boundaries on the survey map?
14. Not Applicable.
15. Given.
16. Which of these catagories describe the building's function?
17. When was the building constructed? How much did it cost to build.
18. Not Applicable.
19. Who designed the building?
20. Who built the building?
21. What was the building's original function, what was it used for? (retail, office, etc.) What was it used for in the time after initial construction to the present?
22. What is it used for today?
23. Is the building owned by a private individual or a public entity?
24. Names of Owners.
25. Is the building accessible at any time, are parts of it only open certain hours or at all?
26. Who can be contacted to see the building if needed?
27. Not Applicable.
28. How many floors does the building have?
29. What type of basement does it have, if any?
30. Mark the appropriate foundation type.
31. Mark the appropriate wall construction.
32. Mark the appropriate roof type/trim/forms (if any)/chimney(if any).
33. Denote the number of bays between structural columns.
34. Mark the appropriate wall treatment, window/door type/treatment.
35. Mark the appropriate plan configuration.
36. Have there been any changes made to the building since its initial construction?
37. What kind of condition is the building in now?
38. Is the building currently being restored? What plans (if any) are being made concerning the building. (i.e. Restoration, Renovation, Remodeling, etc.)
39. Is the building going to be torn down, moved, or inappropriately renovated? Why?
40. Not Applicable.
41. How far is the building from the street curb and what is the length of its frontwall?
42. Are there any other details about the building that should be documented?
43. What is the building's history?
44. How does the immediate area affect the building?
45. Where did the information come from?
46. Who filled out the inventory form?
47. What organization (if any) are they associated with?
48. What date was the inventory started?
49. What date was the inventory amended or revised?

If there are any questions concerning any part of the inventory sheet please contact:

Leslie Simpson	Laura Derrick
Post Art Library	BCCW/Casey Arch.
Joplin Public Library	705 Woodruff Bldg.
782-5419	Springfield, Mo 65806
	869-0719

If there are any comments or suggestions concerning the layout or information on the inventory sheets please let us know so it can be revised.
If some of the information on the sheets is unfamiliar or the answer is unavaiable make a note of this on the sheet where the questions occur.

161 JP-AS-C-3-215

JOPLIN HISTORIC SURVEY - INVENTORY SHEET

1. Inventory Number 65
2. County _____
3. (N.A.)
4. Present Local Name(s) or Designation(s): Herb Rawlins Electric [illegible]
5. Other Historic Name(s) or Event(s): _____

6. Specific Location - Street Address: 215 Wall
7. City Joplin State MO
8. Description of Location: Sketch the plan of the structure; indicate outbuildings and relationships to street; place X at main entrance, show porches, lightly shade one-story entrance.

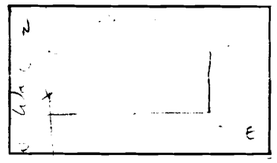

9. (N.A.)
10. Site ( ) Building ( ) Structure ( ) Object ( )
11. (N.A.)
12. (N.A.)
13. Part of Proposed District ? yes( ) no( )
14. (N.A.)
15. Name of Proposed District _____

16. Thematic Catagory - Commercial (X) Railroad ( ) Mining ( ) Other ( )_____
17. Date of Construction 1919 - see note 1) + note 2
    Period of Construction _____
    Cost of Construction _____
18. Overall Architectural Aspect:
    Style _____
    - Is this type of structure common in the area now ? yes(X) no( )
    - Was this type of structure common in the area in the past? yes(X) no( )
19. Architect or Engineer _____
20. Contractor/Builder _____
21. Original Use Truck Garage
    Subsequent Use garage
22. Present Use - First Floor motor repair
    Other Floors _____
23. Present Ownership - Public ( ) Private (X)
24. Original Owner McNeal Machinery
    Present Owner Herb Rawlins
    Address/Phone 624-9977
25. Accessibility - Open to Public yes(X) no( )
    Restricted yes( ) no(X)
    Unrestricted yes( ) no(X)
26. Local Contact Person or Organization : Herb Rawlins Phone:_____
27. (N.A.)

28. Number of Stories - 1(X) 1 1/2( ) 2( ) 3( ) 4( ) _____
29. Basement - Full ( ) Crawl Space ( ) Partial ( ) None (X)
30. Foundation Type -

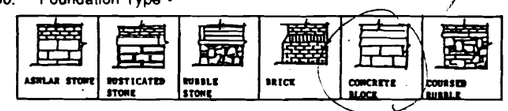

slab

Washday behind
2 outhouses
wooden framework [illegible]

31. Wall Construction -

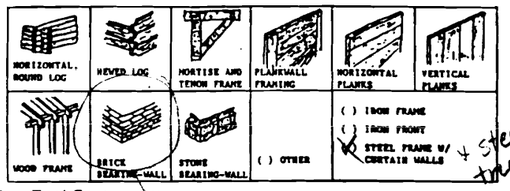

+ steel trusses

32. Roof Type - [illegible]

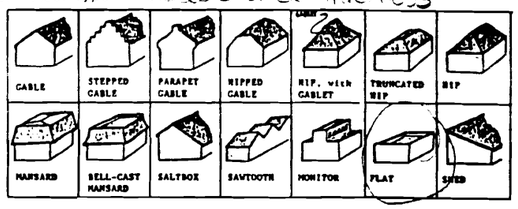

Roof Trim -

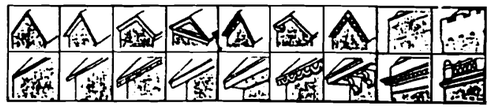

Multiple Roof Forms- Towers ( ) Cupola ( ) Other ( ) Metal Cresting ( ) Finials ( )

Chimney - Straddle Ridge ( ) Center ( ) Front Slope ( ) Side ( ) Side Slope ( ) Back Slope ( ) Interior ( ) Exterior ( )

4 chimneys

33. Number of Bays - Front _____ Side _____
34. Wall Treatment:
    Stone n/a



Stone Treatment

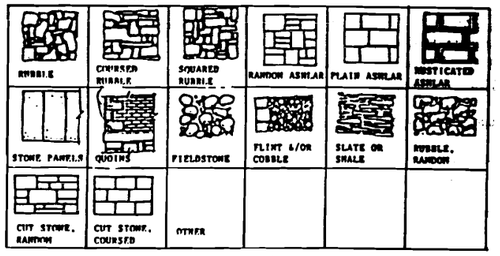

Brick Patterns - Color red



Concrete

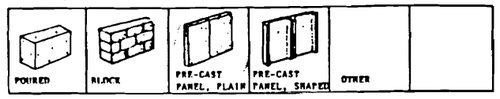

Metal

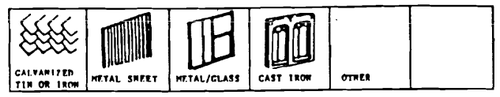

Composition Tile

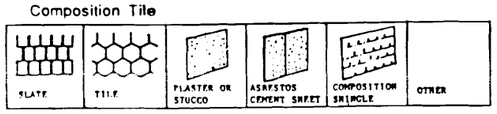

Wood - Painted Color trim white

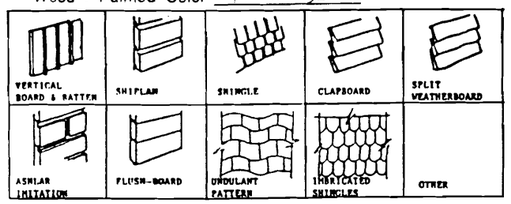

Dormers:
Hipped ( )
Decorated ( )
Facade ( )
Sides ( )
Rear ( )



Windows - Painted Color White

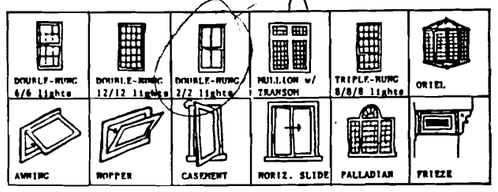

Surrounds - Plain ( ) Decorated ( ) Arch ( )
Pediment ( ) Shaped Lintel ( )
Placement - Regular ( ) Irregular ( )
Projecting Bays or Oriels ( )
Stained Glass yes( ) no( )
Modern Storm Windows yes( ) no( )

large plate glass front & transom above

Doors:
Straight ( ) Arched ( ) Plain ( ) Decorated ( )
Modern Storm Doors yes( ) no( )
Typical Storefront yes( ) no( )
Unusual Treatment

Window and Door Treatments & skylights

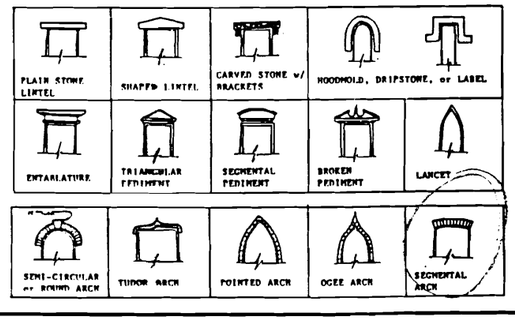

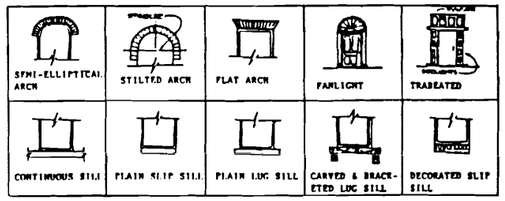

Building Form Treatments

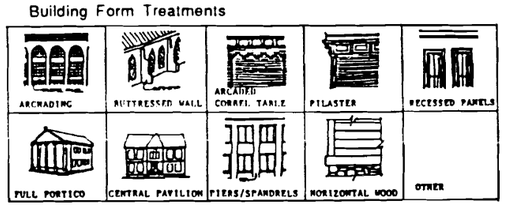

Miscellaneous

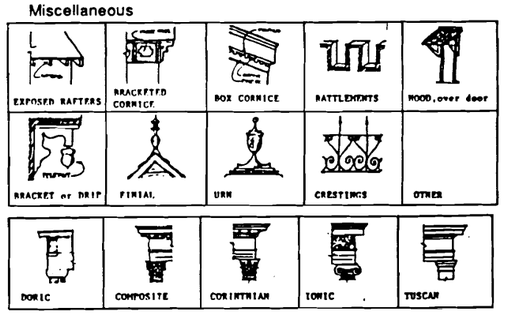

Other Exterior Detailing - Decorative Panels ( )
Balconies ( ) Quoins ( )
Date Stone ( ) Porch ( )
String or Belt Course ( )

- Where were the materials used for construction obtained: (i.e. Local brick-yards, quarries, out-of-state suppliers, etc.)

35. Plan Shape

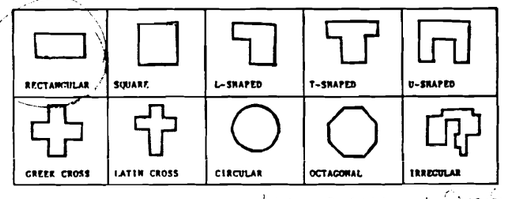

36. Changes - Addition large opening w/ transom
Alteration ~~Very nicely done - filled in with concrete block~~
Moved

37. Apparent Condition - Exterior: ( )Excellent
(X)Good
( )Fair
( )Deteriorated
( )Ruins
( )No Visible Remains

Interior: ( ) Excellent
(X)Good
( )Fair
( )Deteriorated
( )Ruins
( )No Visible Remains

38. Rennovation Underway yes( ) no(X)
Preservation Underway yes( ) no(X)
Future Plans for Property [illegible]

39. Endangered yes( ) no(X) By What ?

40. (N.A.)

41. Distance From Road 0 Frontage on Road 50'

42. Further Description of Important Features:
[illegible] South [illegible]

43. Is this property associated with persons, events, development, movements, etc., significant to the history of the community, state, or nation ? Briefly Explain: None (N.A.)

44. Description of Environment and Outbuildings:

Is property integrally associated with any vistas, parks, landscapes ? yes( ) no(X) If yes, explain:

Environment - (X)Densely Built UP
( )Scattered Development
( )Open Land

Surrounding Buildings - (X)Similar Period
( )Later Period ( )Earlier Period
( )Institutional (X)Commercial
( )Industrial ( )Residential
( )Other

Property is prominent within environment - yes( ) no(X)

45. Documentation:
Indicate what legal records, county histories, maps, etc., were used to document facts about the property:
( )Court Records (chain of title ro abstract, etc.)
( )County Histories
( )Old Photographs - Location
Approx. Date
( )Newspaper Clippings - Location
Date
(X)City Directories - Location
(X)Maps (plats, atlases) - Location
(X)Other abstract

46. Prepared By: Empson Phone

47. Organization:

48. Date 10/2

49. Date of Revision

Any Other Comments or Observations:

Van Trace came to [illegible] directly behind [illegible] Truck Co. there until [illegible] Detroit Electric Co. [illegible] 1925. [illegible] Lawson and repair [illegible] until [illegible] then Electric Motor Supply (also 4th & 5th). Mr. Paulus bought in 1956 & still repairs electric motors.

2) This [illegible] important building [illegible]. Owners abstract shows that the lot was purchased by McNeal Machinery (one corp. Sal & Dep) an important mining machinery co. in 1916. In 1919, C.A. Dieter (construction Co. in Independent Building, 1221 W. 3rd) negotiated for a party wall 13" thick extending from back of Independent Building. Evidently McNeal built the White Motor Truck Co. that year. Dieter was important contractor who built Connor Hotel & other important buildings at turn of century.

215

MISSOURI OFFICE OF HISTORIC PRESERVATION
ARCHITECTURAL/HISTORIC INVENTORY SURVEY FORM

1. NO. 163

2. COUNTY JASPER

3. LOCATION OF NEGATIVES POST ART MEMORIAL LIB.

4. PRESENT LOCAL NAME(S) OR DESIGNATION(S)
AB DICK PRODUCTS

5. OTHER NAME(S)
COSGROVE BUILDING

6. SPECIFIC LEGAL LOCATION
TOWNSHIP ___ RANGE ___ SECTION ___
IF CITY OR TOWN, STREET ADDRESS
301-303 WALL

7. CITY OR TOWN IF RURAL, VICINITY
JOPLIN

8. DESCRIPTION OF LOCATION

9. COORDINATES UTM
LAT
LONG

10. SITE( ) STRUCTURE( )
BUILDING(X) OBJECT( )

11. ON NATIONAL REGISTER YES( ) NO (X)

12. IS IT ELIGIBLE YES( ) NO(X)

13. PART OF ESTAB. DISTRICT YES( ) NO(X)

14. DISTRICT POTENTIAL YES(X) NO( )

15. NAME OF ESTABLISHED DISTRICT

16. THEMATIC CATEGORY
COMMERCIAL

17. DATE(S) OR PERIOD
1924 (?)

18. STYLE OR DESIGN
COMMERCIAL

19. ARCHITECT OR ENGINEER

20. CONTRACTOR OR BUILDER

21. ORIGINAL USE, IF APPARENT
POWDER COMPANY

22. PRESENT USE
VACANT

23. OWNERSHIP PUBLIC ( ) PRIVATE (X)

24. OWNER'S NAME AND ADDRESS IF KNOWN

25. OPEN TO PUBLIC YES(X) NO ( )

26. LOCAL CONTACT PERSON OR ORGANIZATION

27. OTHER SURVEY IN WHICH INCLUDED
NONE

28. NO.OF STORIES 2

29. BASEMENT FULL YES(X) NO ( )

30. FOUNDATION MATERIAL
RUBBLE STONE/BRICK

31. WALL CONSTRUCTION

32. ROOF TYPE & MATERIAL
FLAT

33. NO. OF BAYS
FRONT SIDE

34. WALL TREATMENT
BRICK

35. PLAN SHAPE RECTANGLE

36. CHANGES (EXPLAIN IN NO.42) ADDITION( ) ALTERED (X) MOVED ( )

37. CONDITION
INTERIOR
EXTERIOR

38. PRESERVATION UNDERWAY YES( ) NO(X)

39. ENDANGERED BY WHAT YES ( ) NO(X)

40. VISIBLE FROM PUBLIC ROAD YES(X) NO( )

41. DISTANCE FROM AND FRONTAGE ON ROAD

42. FURTHER DESCRIPTION OF IMPORTANT FEATURES
Aluminum storefront installed.
Covering over second floor windows.

43. HISTORY AND SIGNIFICANCE
Major explosives firm during mining boom.

44. DESCRIPTION OF ENVIRONMENT AND OUTBUILDINGS

45. SOURCES OF INFORMATION City Directories
Maps

46. PREPARED BY
LAURA J. DERRICK

47. ORGANIZATION
BCCW/CASEY A/E

RETURN THIS FORM WHEN COMPLETED TO: OFFICE OF HISTORIC PRESERVATION
P.O. BOX 176
JEFFERSON CITY, MISSOURI 65102

IF ADDITIONAL SPACE IS NEEDED, ATTACH SEPARATE SHEET(S) TO THIS FORM

48. DATE 12/15/87

49. REVISION DATE(S) 6/20/88

35. Plan Shape

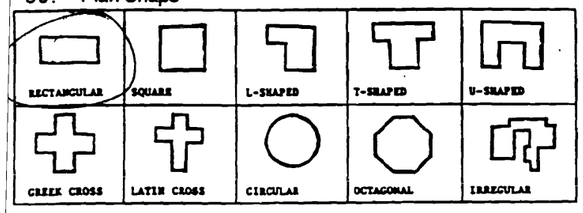

36. Changes - Addition _____
Alteration NONE
Moved _____

37. Apparent Condition - Exterior: ( )Excellent
(X)Good
( )Fair
( )Deteriorated
( )Ruins
( )No Visible Remains
Interior: ( ) Excellent
(X)Good
( )Fair
( )Deteriorated
( )Ruins
( )No Visible Remains

38. Rennovation Underway yes( ) no(X)
Preservation Underway yes( ) no(X)
Future Plans for Property VACANT

39. Endangered yes(X) no( ) By What ? BUILDING FOR SALE

40. (N.A.)

41. Distance From Road 10' Frontage on Road 100'

42. Further Description of Important Features:
CAN SEE BALCONY STAIRCASE THRU WINDOW

43. Is this property associated with persons, events, development, movements, etc., significant to the history of the community, state, or nation ?
Briefly Explain: _____

44. Description of Environment and Outbuildings:
Is property integrally associated with any vistas, parks, landscapes ? yes( ) no(X) If yes, explain: _____

Environment - (X)Densely Built UP
( )Scattered Development
( )Open Land
Surrounding Buildings - (X)Similar Period
( )Later Period ( )Earlier Period
( )Institutional ( )Commercial
( )Industrial ( )Residential
( )Other _____
Property is prominent within environment - yes( ) no(X)

45. Documentation:
Indicate what legal records, county histories, maps, etc., were used to document facts about the property:
( )Court Records (chain of title ro abstract, etc.)
( )County Histories
( )Old Photographs - Location _____
Approx. Date _____
( )Newspaper Clippings - Location _____
Date _____
(X)City Directories - Location _____
(X)Maps (plats, atlases) - Location _____
( )Other _____

46. Prepared By: D. MILLER Phone: _____
47. Organization: _____
48. Date 10/20/87
49. Date of Revision _____

Any Other Comments or Observations:

Seems to have been a major explosives firm for mining industry from 1924 - 1940s. Industrial Equipment there after that. A nice-looking building. L.S.

168 JP-AR-[illegible]-216

JOPLIN HISTORIC SURVEY - INVENTORY SHEET

1. Inventory Number 68 (N.A.)
2. County Jasper
3. (N.A.)
4. Present Local Name(s) or Designation(s): A B DICK PRODUCTS
5. Other Historic Name(s) or Event(s): COSGROVE BUILDING

6. Specific Location - Street Address: 301-303 - WACC
7. City Joplin State Missouri
8. Description of Location: Sketch the plan of the structure; indicate out-buildings and relationships to street; place X at main entrance, show porches, lightly shade one-story elements

9. (N.A.)
10. Site ( ) Building (X) Structure ( ) Object ( )
11. (N.A.)
12. (N.A.)
13. Part of Proposed District ? yes(X) no( )
14. (N.A.)
15. Name of Proposed District Joplin Downtown

16. Thematic Catagory - Commercial (X) Railroad ( )
Mining (X) Other ( )
17. Date of Construction 1924? (X)
Period of Construction (N.A.)
Cost of Construction _____
18. Overall Architectural Aspect:
Style (N.A.)
- Is this type of structure common in the area now ? yes( ) no( )
- Was this type of structure common in the area in the past? yes(X) no( )
19. Architect or Designer _____
20. Contractor/Builder _____
21. Original Use Powder Co.
Subsequent Use A B Dick VACANT
22. Present Use - First Floor ~~OFFICE~~
Other Floors _____
23. Present Ownership - Public ( ) Private ( ) ?
24. Original Owner Atlas Powder Co.
Present Owner for sale - don't know
Address/Phone _____
25. Accessibility - Open to Public yes( ) no(X)
Restricted yes(X) no( )
26. Local Contact Person or Organization :
_____ Phone: _____
27. (N.A.)

28. Number of Stories - 1( ) 2(X) 3( ) 4( ) _____
29. Basement - Full (X) Crawl Space ( ) Partial ( )
None ( )

30. Foundation Type -

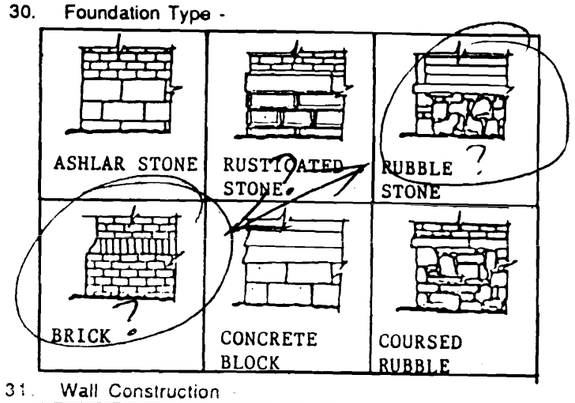

31. Wall Construction

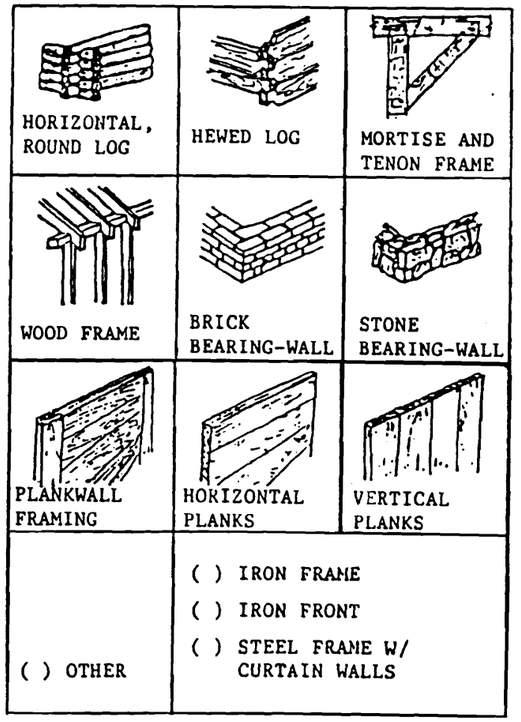

32. Roof Type -

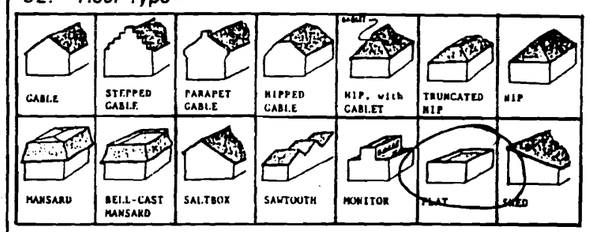

Roof Trim -



TILE TRIM

Multiple Roof Forms-Towers ( ) Metal Cresting ( )
Cupola ( ) Finials ( )
Other ___

Chimney - Straddle Ridge ( ) Center ( )
Front Slope ( ) Side ( )
Side Slope ( ) Back Slope ( )
Interior ( ) Exterior ( )

33. Number of Bays - Front _____ Side _____
34. Wall Treatment:

Stone



Stone Treatment

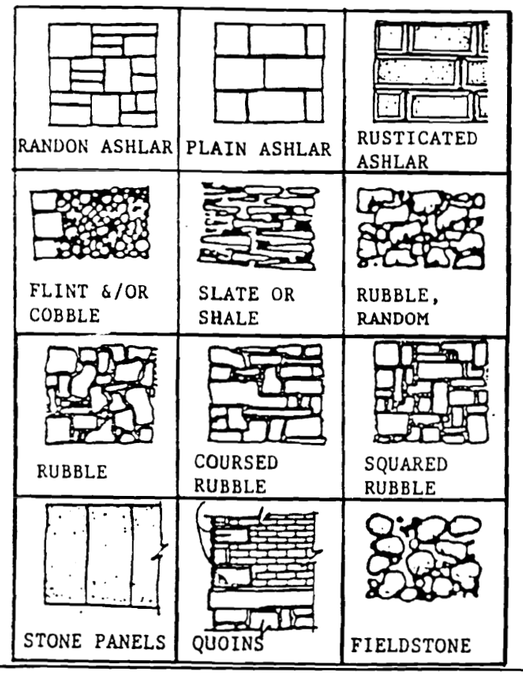

Brick Patterns - Color _____

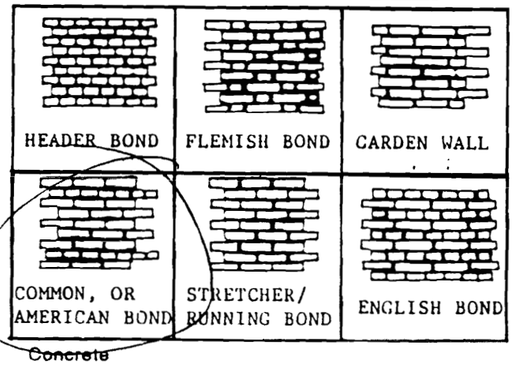

Concrete

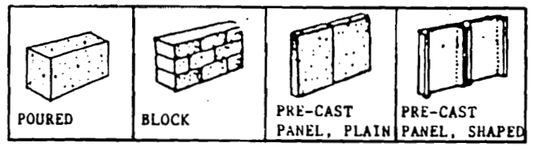

Metal

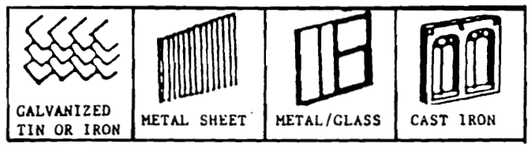

Composition Tile

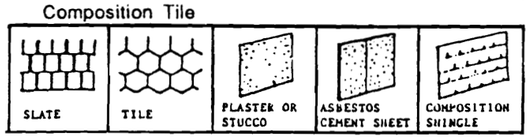

Wood - Painted Color _____

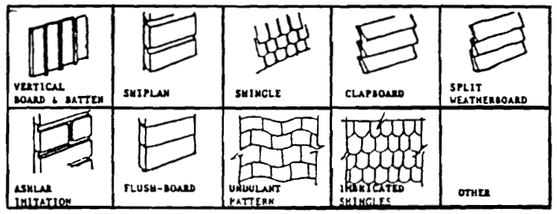

Dormers:
Hipped( ) Decorated( ) Facade( ) Sides( ) Rear( )



Windows - Painted Color BOARDED OVER

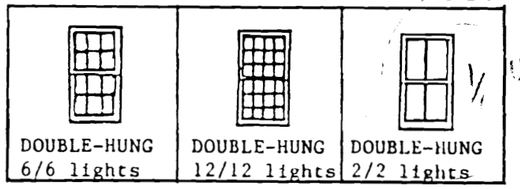

cont.

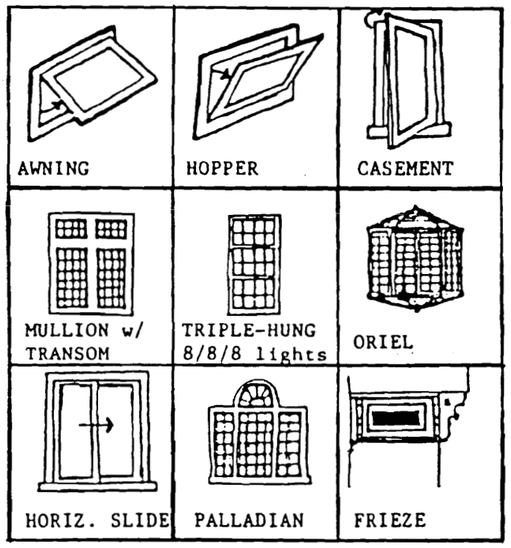

Surrounds - Plain ( ) Decorated ( ) Arch ( )
Pediment ( ) Shaped Lintel ( )
Placement - Regular ( ) Irregular ( )
Projecting Bays or Oriels ( )
Stained Glass yes( ) no( )
Modern Storm Windows yes( ) no( )

Doors:
Straight ( ) Arched ( ) Plain ( ) Decorated ( )
Modern Storm Doors yes( ) no( )
Typical Storefront yes( ) no( )
Unusual Treatment _____

Window and Door Treatments

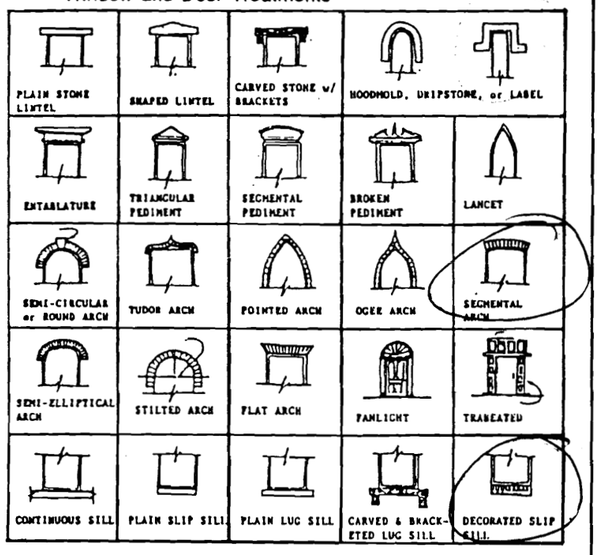

Building Form Treatments

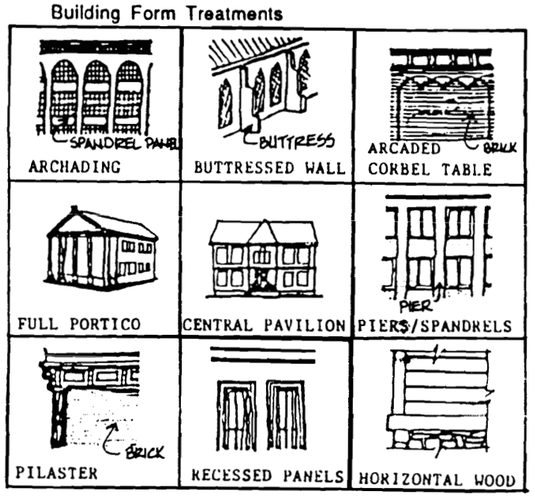

Miscellaneous

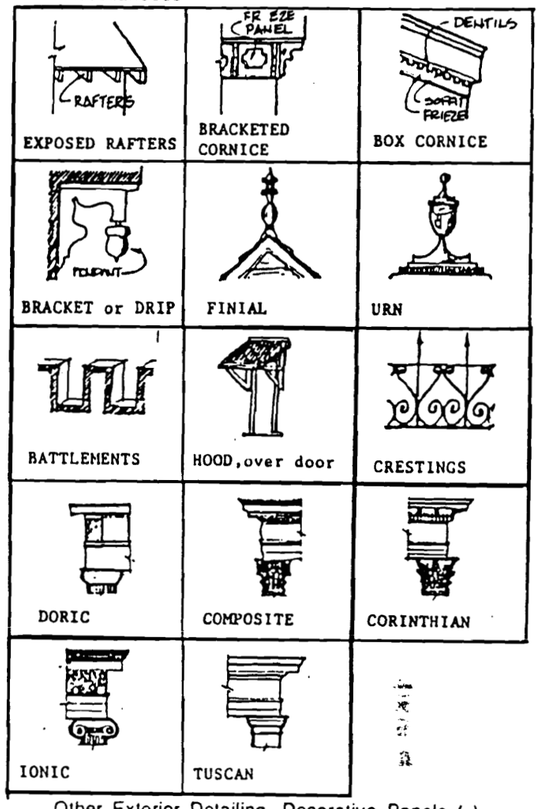

Other Exterior Detailing -Decorative Panels ( )
Balconies ( ) Quoins ( )
Date Stone ( ) Porch ( )
String or Belt Course

- Where were the materials used for construction obtained: (i.e. Local brick-yards, quarries, out-of-state suppliers, etc.)

_____

_____

A·B DICK
PRODUCTS CO. OF JOPLIN
A·B DICK PRODUCTS CO.
OF JOPLIN

MISSOURI OFFICE OF HISTORIC PRESERVATION
ARCHITECTURAL/HISTORIC INVENTORY SURVEY FORM

1. NO. 143

2. COUNTY JASPER

3. LOCATION OF NEGATIVES POST ART MEMORIAL LIB.

4. PRESENT LOCAL NAME(S) OR DESIGNATION(S)
STATE BEAUTY SUPPLY

5. OTHER NAME(S)
STANDARD TIRE REPAIR

6. SPECIFIC LEGAL LOCATION
TOWNSHIP___ RANGE___ SECTION___
IF CITY OR TOWN, STREET ADDRESS
306 WALL

7. CITY OR TOWN IF RURAL, VICINITY
JOPLIN

8. DESCRIPTION OF LOCATION

9. COORDINATES UTM
LAT
LONG

10. SITE( ) STRUCTURE( )
BUILDING(X) OBJECT( )

11. ON NATIONAL REGISTER YES( ) NO (X)

12. IS IT ELIGIBLE YES( ) NO(X)

13. PART OF ESTAB. DISTRICT YES( ) NO(X)

14. DISTRICT POTENTIAL YES(X) NO( )

15. NAME OF ESTABLISHED DISTRICT

16. THEMATIC CATEGORY
COMMERCIAL

17. DATE(S) OR PERIOD
1918 (?)

18. STYLE OR DESIGN
COMMERCIAL

19. ARCHITECT OR ENGINEER

20. CONTRACTOR OR BUILDER

21. ORIGINAL USE, IF APPARENT
TIRE REPAIR SHOP

22. PRESENT USE
RETAIL

23. OWNERSHIP PUBLIC ( ) PRIVATE (X)

24. OWNER'S NAME AND ADDRESS IF KNOWN

25. OPEN TO PUBLIC YES(X) NO ( )

26. LOCAL CONTACT PERSON OR ORGANIZATION
MICHAEL BRANDON
623-6883

27. OTHER SURVEY IN WHICH INCLUDED
NONE

28. NO.OF STORIES 1

29. BASEMENT YES( ) NO (X)

30. FOUNDATION MATERIAL
BRICK

31. WALL CONSTRUCTION
BRICK

32. ROOF TYPE & MATERIAL
FLAT

33. NO. OF BAYS
FRONT SIDE

34. WALL TREATMENT
SHEET METAL

35. PLAN SHAPE RECTANGLE

36. CHANGES (EXPLAIN IN NO.42) ADDITION( ) ALTERED (X) MOVED ( )

37. CONDITION
INTERIOR GOOD
EXTERIOR GOOD

38. PRESERVATION UNDERWAY YES( ) NO(X)

39. ENDANGERED BY WHAT YES ( ) NO(X)

40. VISIBLE FROM PUBLIC ROAD YES(X) NO( )

41. DISTANCE FROM AND FRONTAGE ON ROAD
10/25

42. FURTHER DESCRIPTION OF IMPORTANT FEATURES
SHEET METAL FACADE

43. HISTORY AND SIGNIFICANCE

44. DESCRIPTION OF ENVIRONMENT AND OUTBUILDINGS

45. SOURCES OF INFORMATION
City Directories
Maps

46. PREPARED BY
LAURA J. DERRICK

47. ORGANIZATION
BCCW/CASEY A/E

48. DATE 12/15/87

49. REVISION DATE(S) 6/20/88

RETURN THIS FORM WHEN COMPLETED TO: OFFICE OF HISTORIC PRESERVATION
P.O. BOX 176
JEFFERSON CITY, MISSOURI 65102

IF ADDITIONAL SPACE IS NEEDED, ATTACH SEPARATE SHEET(S) TO THIS FORM

35. Plan Shape

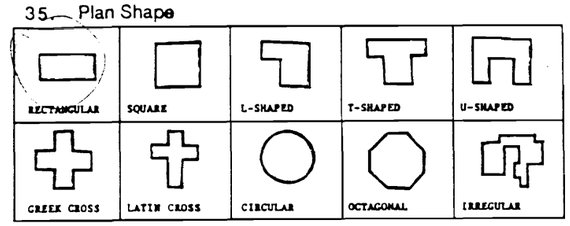

36. Changes - Addition _____
Alteration recently covered w/ metal
Moved _____

37. Apparent Condition - Exterior: ( )Excellent
(X)Good
( )Fair
( )Deteriorated
( )Ruins
( )No Visible Remains
Interior: ( ) Excellent
(X)Good
( )Fair
( )Deteriorated
( )Ruins
( )No Visible Remains

38. Rennovation Underway yes( ) no(X)
Preservation Underway yes( ) no(X)
Future Plans for Property _____

39. Endangered yes( ) no( ) By What ? _____

40. (N.A.)
41. Distance From Road 10 Frontage on Road 25

42. Further Description of Important Features:
covered

43. Is this property associated with persons, events, development, movements, etc., significant to the history of the community, state, or nation ?
Briefly Explain: _____

44. Description of Environment and Outbuildings:
Is property integrally associated with any vistas, parks, landscapes ? yes( ) no( ) If yes, explain: _____

Environment - (X)Densely Built UP
( )Scattered Development
( )Open Land
Surrounding Buildings - (X)Similar Period
( )Later Period ( )Earlier Period
( )Institutional ( )Commercial
( )Industrial ( )Residential
( )Other _____
Property is prominent within environment - yes( ) no(X)

45. Documentation:
Indicate what legal records, county histories, maps, etc., were used to document facts about the property:
( )Court Records (chain of title ro abstract, etc.)
( )County Histories
( )Old Photographs - Location _____
Approx. Date _____
( )Newspaper Clippings - Location _____
Date _____
(X)City Directories - Location _____
(X)Maps (plats, atlases) - Location _____
( )Other _____
46. Prepared By: Miller Phone: _____
47. Organization: _____
48. Date _____
49. Date of Revision _____

Any Other Comments or Observations:

This as well as 308, 310-312 Wall recently covered. Yuk.

SP-AS-003-217

JOPLIN HISTORIC SURVEY -
INVENTORY SHEET

1. Inventory Number 91 (N.A.)
2. County Jasper
3. (N.A.)
4. Present Local Name(s) or Designation(s):
State Beauty Supply
5. Other Historic Name(s) or Event(s):
Standard Tire Repair

6. Specific Location - Street Address:
306 Wall
7. City Joplin State Missouri
8. Description of Location:
Sketch the plan of the structure; indicate outbuildings and relationships to street; place X at main entrance, show porches, lightly shade one-story elements



9. (N.A.)
10. Site ( ) Building (X) Structure ( ) Object ( )
11. (N.A.)
12. (N.A.)
13. Part of Proposed District ? yes(X) no( )
14. (N.A.)
15. Name of Proposed District Joplin Downtown

16. Thematic Catagory - Commercial ( ) Railroad ( )
Mining ( ) Other ( )
17. Date of Construction 1918 ?
Period of Construction (N.A.)
Cost of Construction _____
18. Overall Architectural Aspect:
Style (N.A.)
- Is this type of structure common in the area now ? yes( ) no( )
- Was this type of structure common in the area in the past? yes( ) no( )
19. Architect or Designer _____
20. Contractor/Builder _____
21. Original Use tire repair
Subsequent Use misc. shops
22. Present Use - First Floor _____
Other Floors _____
23. Present Ownership - Public ( ) Private (X)
24. Original Owner Standard Tire Repair
Present Owner mgr — Michael Brandon
Address/Phone 623-6883
25. Accessibility - Open to Public yes( ) no( )
Restricted yes( ) no( )
26. Local Contact Person or Organization :
_____ Phone: _____
27. (N.A.)

28. Number of Stories - 1(X) 2( ) 3( ) 4( ) _____
29. Basement - Full ( ) Crawl Space ( ) Partial ( )
None (X)

30. Foundation Type -

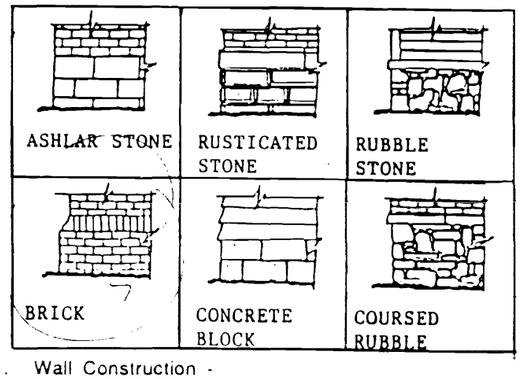

31. Wall Construction -

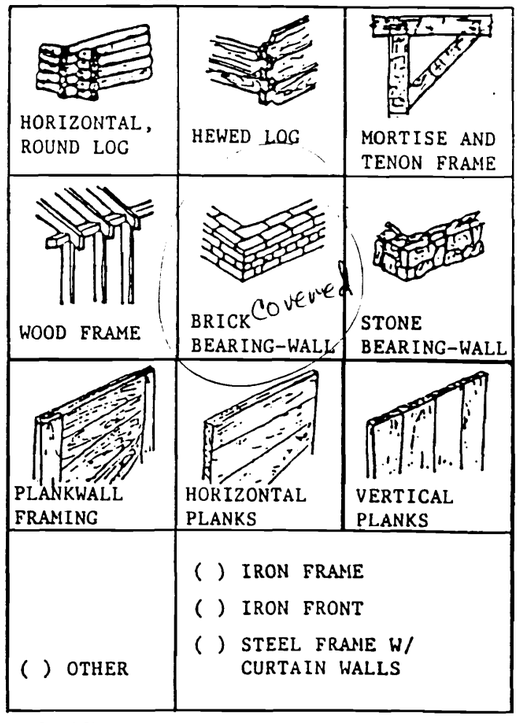

32. Roof Type -

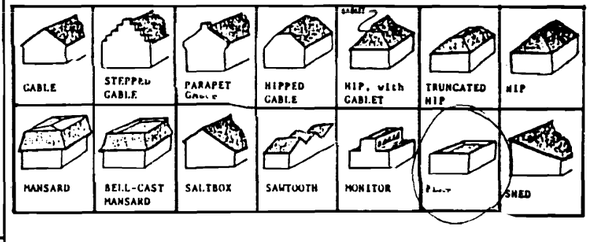

Roof Trim -

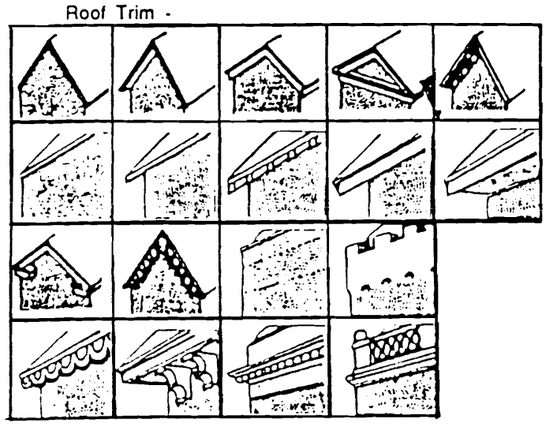

Multiple Roof Forms-Towers ( ) Metal Cresting ( )
Cupola ( ) Finials ( )
Other ( ) _____

Chimney - Straddle Ridge ( ) Center ( )
Front Slope ( ) Side ( )
Side Slope ( ) Back Slope ( )
Interior ( ) Exterior ( )

33. Number of Bays - Front _____ Side _____
34. Wall Treatment:

Stone



Stone Treatment

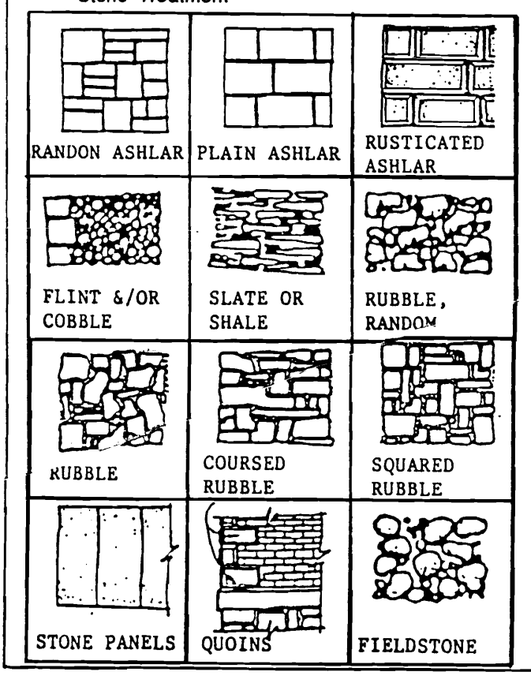

Brick Patterns - Color _____

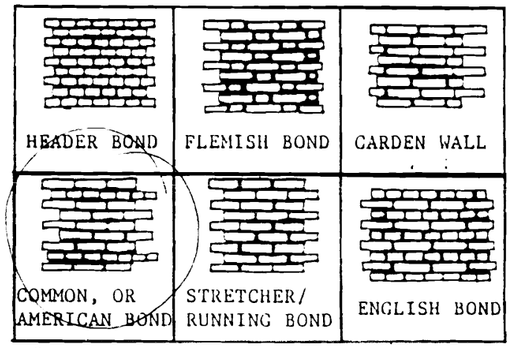

Concrete

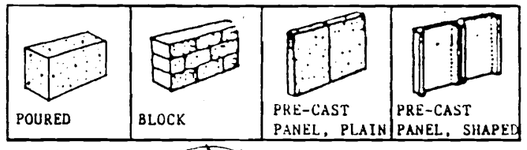

Metal

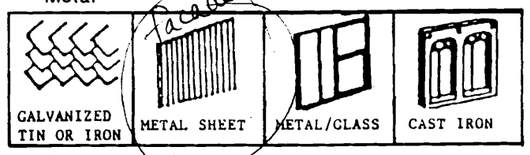

Composition Tile

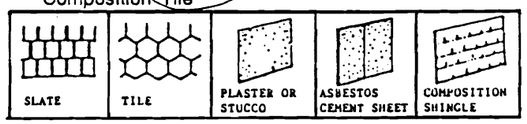

Wood - Painted Color _____

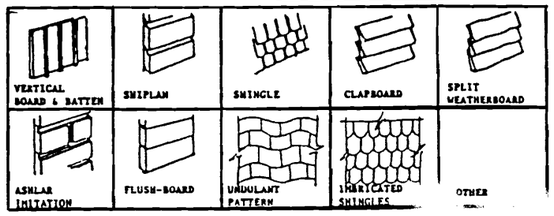

Dormers:
Hipped( ) Decorated( ) Facade( ) Sides( ) Rear( )



Windows - Painted Color _____

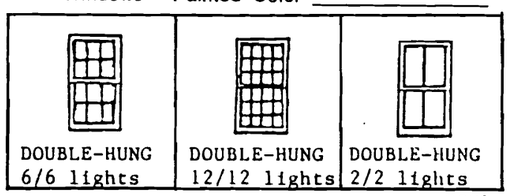

cont.

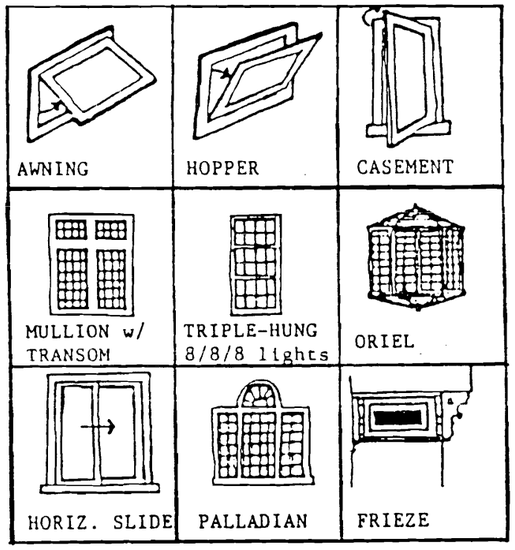

Surrounds - Plain ( ) Decorated ( ) Arch ( )
Pediment ( ) Shaped Lintel ( )
Placement - Regular ( ) Irregular ( )
Projecting Bays or Oriels ( )
Stained Glass yes( ) no( )
Modern Storm Windows yes( ) no( )

Doors:
Straight ( ) Arched ( ) Plain ( ) Decorated ( )
Modern Storm Doors yes( ) no( )
Typical Storefront yes( ) no( )
Unusual Treatment _____

Window and Door Treatments

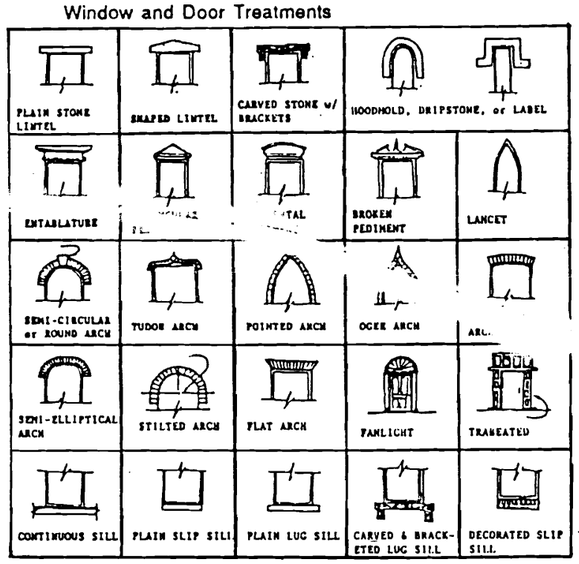

Building Form Treatments

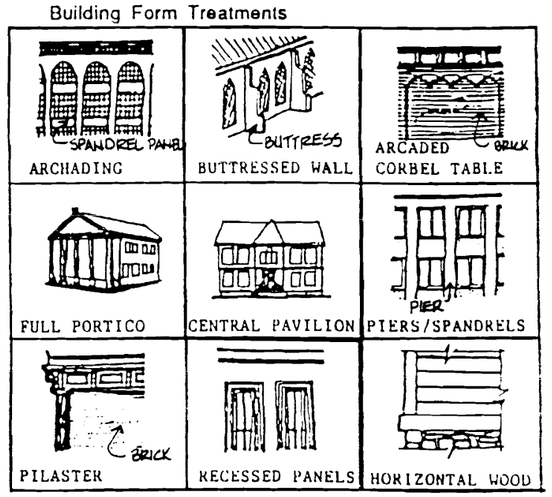

Miscellaneous

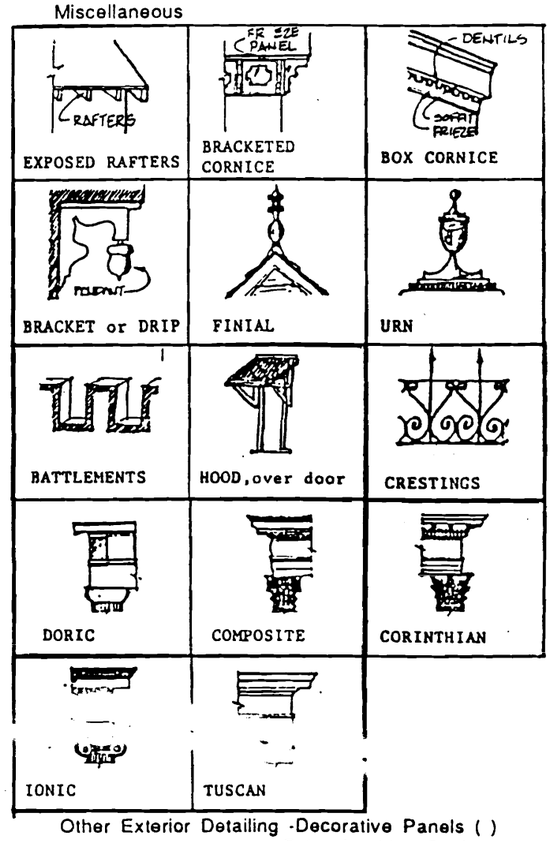

Other Exterior Detailing -Decorative Panels ( )
Balconies ( ) Quoins ( )
Date Stone ( ) Porch ( )
String or Belt Course ( )

- Where were the materials used for construction obtained: (i.e. Local brick-yards, quarries, out-of-state suppliers, etc.)

_____

_____

STATE BEAUTY
SUPPLY

MISSOURI OFFICE OF HISTORIC PRESERVATION
ARCHITECTURAL/HISTORIC INVENTORY SURVEY FORM

1. NO. 144

2. COUNTY JASPER

3. LOCATION OF NEGATIVES POST ART MEMORIAL LIB.

4. PRESENT LOCAL NAME(S) OR DESIGNATION(S)
SUTHERLIN OPTICAL

5. OTHER NAME(S)
QUALITY MOTOR CO./FARMER AUTO CO./CAMPBELL MACHINERY

6. SPECIFIC LEGAL LOCATION
TOWNSHIP ___ RANGE ___ SECTION ___
IF CITY OR TOWN, STREET ADDRESS
308 WALL

7. CITY OR TOWN IF RURAL, VICINITY
JOPLIN

8. DESCRIPTION OF LOCATION

9. COORDINATES UTM
LAT
LONG

10. SITE( ) STRUCTURE( )
BUILDING(X) OBJECT( )

11. ON NATIONAL REGISTER YES( ) NO (X)

12. IS IT ELIGIBLE YES( ) NO(X)

13. PART OF ESTAB. DISTRICT YES( ) NO(X)

14. DISTRICT POTENTIAL YES(X) NO( )

15. NAME OF ESTABLISHED DISTRICT

16. THEMATIC CATEGORY
COMMERCIAL

17. DATE(S) OR PERIOD
1915 (?)

18. STYLE OR DESIGN
COMMERCIAL

19. ARCHITECT OR ENGINEER

20. CONTRACTOR OR BUILDER

21. ORIGINAL USE, IF APPARENT
CAMPBELL MACHINERY

22. PRESENT USE
OPTICAL LAB/OFFICES

23. OWNERSHIP PUBLIC ( ) PRIVATE (X)

24. OWNER'S NAME AND ADDRESS IF KNOWN
ED SUTHERLIN

25. OPEN TO PUBLIC YES( ) NO ( )

26. LOCAL CONTACT PERSON OR ORGANIZATION
MIKE SISKOWSKY
624-1641

27. OTHER SURVEY IN WHICH INCLUDED
NONE

28. NO.OF STORIES 2

29. BASEMENT YES( ) NO (X)

30. FOUNDATION MATERIAL
BRICK

31. WALL CONSTRUCTION
BRICK BEARING

32. ROOF TYPE & MATERIAL
FLAT

33. NO. OF BAYS
FRONT SIDE

34. WALL TREATMENT
SHEET METAL

35. PLAN SHAPE RECTANGLE

36. CHANGES (EXPLAIN IN NO.42) ADDITION( ) ALTERED (X) MOVED ( )

37. CONDITION
INTERIOR GOOD
EXTERIOR GOOD

38. PRESERVATION UNDERWAY YES( ) NO(X)

39. ENDANGERED BY WHAT YES ( ) NO(X)

40. VISIBLE FROM PUBLIC ROAD YES(X) NO( )

41. DISTANCE FROM AND FRONTAGE ON ROAD
10/25

42. FURTHER DESCRIPTION OF IMPORTANT FEATURES
SHEET METAL FACADE

43. HISTORY AND SIGNIFICANCE
Mining Machinery Company

44. DESCRIPTION OF ENVIRONMENT AND OUTBUILDINGS

45. SOURCES OF INFORMATION City Directories
Maps

46. PREPARED BY
LAURA J. DERRICK

47. ORGANIZATION
BCCW/CASEY A/E

48. DATE 12/15/87

49. REVISION DATE(S) 6/20/88

RETURN THIS FORM WHEN COMPLETED TO: OFFICE OF HISTORIC PRESERVATION
P.O. BOX 176
JEFFERSON CITY, MISSOURI 65102

IF ADDITIONAL SPACE IS NEEDED, ATTACH SEPARATE SHEET(S) TO THIS FORM

35. Plan Shape

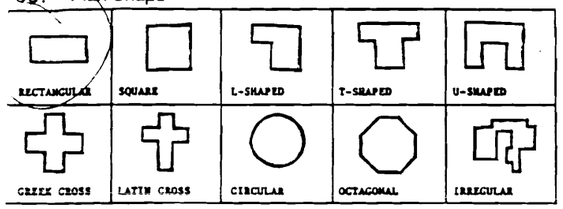

36. Changes - Addition _____
Alteration metal facade
Moved _____

37. Apparent Condition - Exterior: ( )Excellent
(X)Good
( )Fair
( )Deteriorated
( )Ruins
( )No Visible Remains
Interior: ( ) Excellent
(X)Good
( )Fair
( )Deteriorated
( )Ruins
( )No Visible Remains

38. Rennovation Underway yes( ) no( )
Preservation Underway yes( ) no( )
Future Plans for Property _____

39. Endangered yes( ) no( ) By What ? _____

40. (N.A.)
41. Distance From Road 10 Frontage on Road 25

42. Further Description of Important Features:
covered

43. Is this property associated with persons, events, development, movements, etc., significant to the history of the community, state, or nation ?
Briefly Explain: _____

44. Description of Environment and Outbuildings:
Is property integrally associated with any vistas, parks, landscapes ? yes( ) no( ) If yes, explain: _____

Environment - (X)Densely Built UP
( )Scattered Development
( )Open Land
Surrounding Buildings - ( )Similar Period
( )Later Period ( )Earlier Period
( )Institutional (X)Commercial
( )Industrial ( )Residential
( )Other _____
Property is prominent within environment - yes( ) no(X)

45. Documentation:
Indicate what legal records, county histories, maps, etc., were used to document facts about the property:
( )Court Records (chain of title ro abstract, etc.)
( )County Histories
( )Old Photographs - Location _____
Approx. Date _____
( )Newspaper Clippings - Location _____
Date _____
(X)City Directories - Location _____
(X)Maps (plats, atlases) - Location _____
( )Other _____

46. Prepared By: Miller Phone: _____
47. Organization: _____
48. Date _____
49. Date of Revision _____

Any Other Comments or Observations:

joined with 306 + 310-312 by common metal facade

JP-AS-003-218

JOPLIN HISTORIC SURVEY - INVENTORY SHEET

1. Inventory Number 92 (N.A.)
2. County Jasper
3. (N.A.)
4. Present Local Name(s) or Designation(s):
Sutherlin Optical
5. Other Historic Name(s) or Event(s):
Quality Motor Co.) Farmer Auto Co. Campbell Machinery

6. Specific Location - Street Address:
308 Wall
7. City Joplin State Missouri
8 Description of Location: Sketch the plan of the structure, indicate out-buildings and relationships to street; place X at main entrance, show porches, lightly shade one-story elements



9. (N.A.)
10. Site ( ) Building ( ) Structure ( ) Object ( )
11. (N.A.)
12. (N.A.)
13. Part of Proposed District ? yes( ) no( )
14. (N.A.)
15. Name of Proposed District Joplin_Downtown

16. Thematic Catagory - Commercial (X) Railroad ( )
Mining ( ) Other ( )
17. Date of Construction 1915?
Period of Construction (N.A.)
Cost of Construction _____
18. Overall Architectural Aspect:
Style (N.A.)
- Is this type of structure common in the area now ? yes( ) no( )
- Was this type of structure common in the area in the past? yes(X) no( )
19. Architect or Designer _____
20. Contractor/Builder _____
21. Original Use Campbell Machinery (mining)
Subsequent Use auto. companies
22. Present Use - First Floor optical lab
Other Floors offices
23. Present Ownership - Public ( ) Private (X)
24. Original Owner J.E. Campbell
Present Owner Ed Sutherlin (R.C.)
Address/Phone 624-1641 mgr-Mike
25. Accessibility - Open to Public yes(X) no( ) Siskowsky
Restricted yes(.) no(X)
26. Local Contact Person or Organization :
_____ Phone: _____
27. (N.A.)

28. Number of Stories - 1( ) 2(X) 3( ) 4( ) _____
29. Basement - Full ( ) Crawl Space ( ) Partial ( )
None (X)

30. Foundation Type -

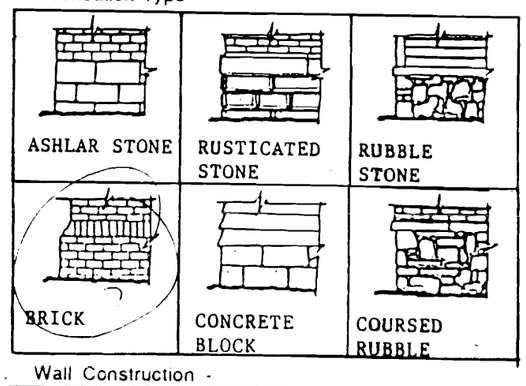

31. Wall Construction -

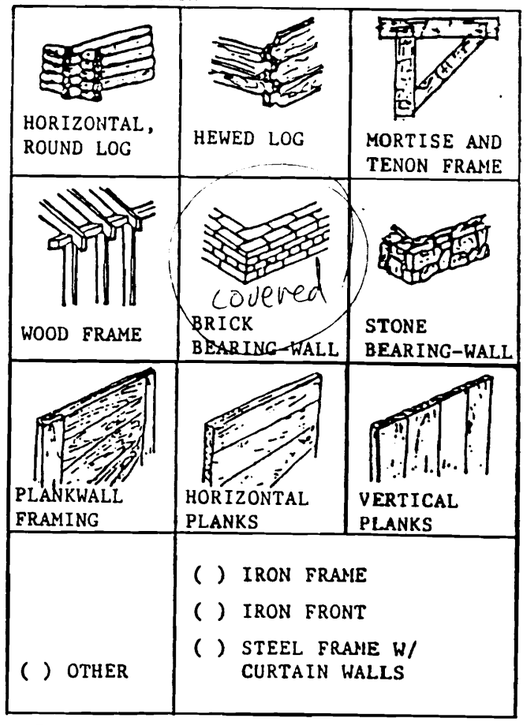

32. Roof Type -

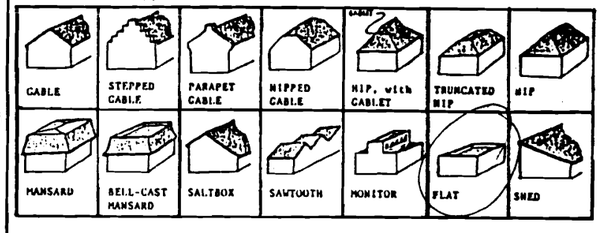

Roof Trim -



Multiple Roof Forms-Towers ( ) Metal Cresting ( )
Cupola ( ) Finials ( )
Other ( ) _____

Chimney - Straddle Ridge ( ) Center ( )
Front Slope ( ) Side ( )
Side Slope ( ) Back Slope ( )
Interior ( ) Exterior ( )

33. Number of Bays - Front _____ Side _____
34. Wall Treatment:

Stone



Stone Treatment

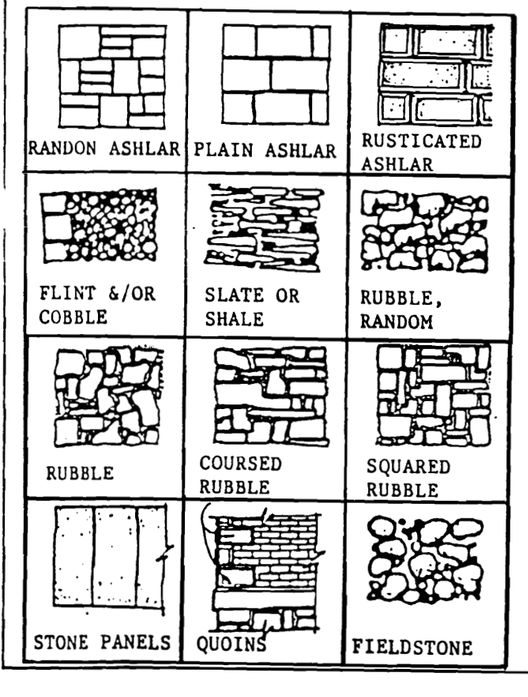

Brick Patterns - Color _____

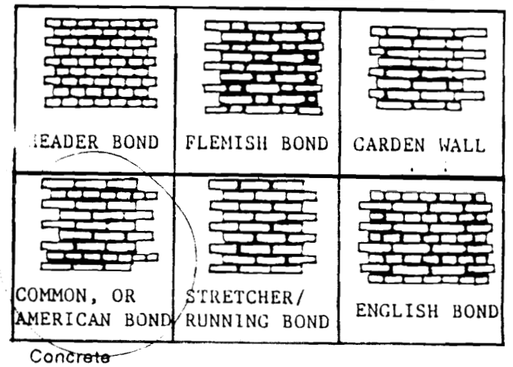

Concrete

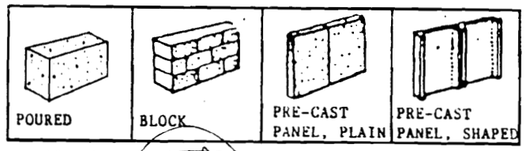

Metal

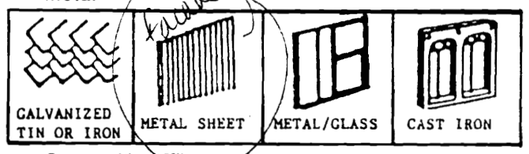

Composition Tile

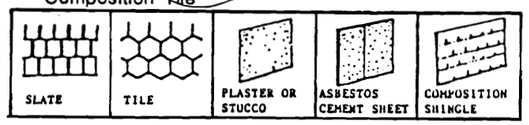

Wood - Painted Color _____

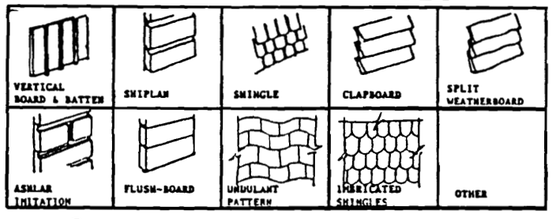

Dormers:
Hipped( ) Decorated( ) Facade( ) Sides( ) Rear( )

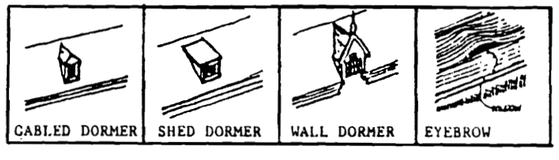

Windows - Painted Color _____

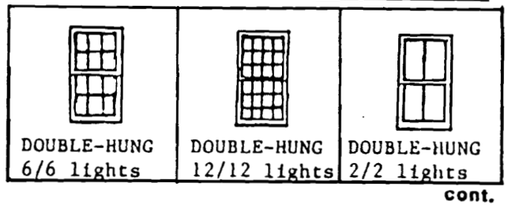

cont.

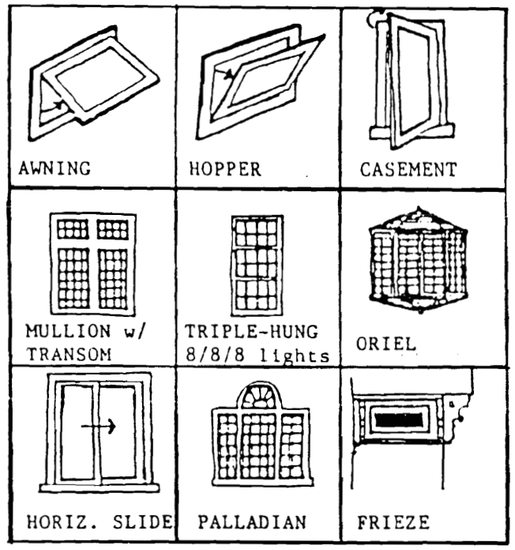

Surrounds - Plain ( ) Decorated ( ) Arch ( )
Pediment ( ) Shaped Lintel ( )
Placement - Regular ( ) Irregular ( )
Projecting Bays or Oriels ( )
Stained Glass yes( ) no( )
Modern Storm Windows yes( ) no( )

Doors:
Straignt ( ) Arched ( ) Plain ( ) Decorated ( )
Modern Storm Doors yes( ) no( )
Typical Storefront yes( ) no( )
Unusual Treatment _____

Window and Door Treatments



Building Form Treatments

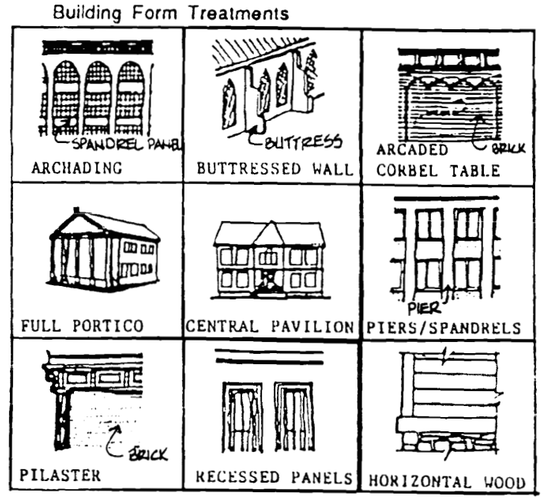

Miscellaneous



Other Exterior Detailing -Decorative Panels ( )
Balconies ( ) Quoins ( )
Date Stone ( ) Porch ( )
String or Belt Course ( )

- Where were the materials used for construction obtained: (i.e. Local brick-yards, quarries, out-of-state suppliers, etc.)

_____

_____

Sutherlin
Sutherlin

MISSOURI OFFICE OF HISTORIC PRESERVATION
ARCHITECTURAL/HISTORIC INVENTORY SURVEY FORM

1. NO. 164
2. COUNTY JASPER
3. LOCATION OF NEGATIVES POST ART MEMORIAL LIB.
4. PRESENT LOCAL NAME(S) OR DESIGNATION(S)
5. OTHER NAME(S)
6. SPECIFIC LEGAL LOCATION
TOWNSHIP ___ RANGE ___ SECTION ___
IF CITY OR TOWN, STREET ADDRESS
309-313 WALL
7. CITY OR TOWN JOPLIN IF RURAL, VICINITY
8. DESCRIPTION OF LOCATION
NEW CONSTRUCTION
9. COORDINATES UTM
LAT
LONG
10. SITE( ) STRUCTURE( )
BUILDING(X) OBJECT( )
11. ON NATIONAL REGISTER YES( ) NO (X)
12. IS IT ELIGIBLE YES( ) NO(X)
13. PART OF ESTAB. DISTRICT YES( ) NO(X)
14. DISTRICT POTENTIAL YES( ) NO(X)
15. NAME OF ESTABLISHED DISTRICT
16. THEMATIC CATEGORY
COMMERCIAL
17. DATE(S) OR PERIOD
18. STYLE OR DESIGN
19. ARCHITECT OR ENGINEER
20. CONTRACTOR OR BUILDER
21. ORIGINAL USE, IF APPARENT
22. PRESENT USE
23. OWNERSHIP PUBLIC ( ) PRIVATE (X)
24. OWNER'S NAME AND ADDRESS IF KNOWN
25. OPEN TO PUBLIC YES( ) NO ( )
26. LOCAL CONTACT PERSON OR ORGANIZATION
27. OTHER SURVEY IN WHICH INCLUDED
NONE
28. NO.OF STORIES
29. BASEMENT YES( ) NO ( )
30. FOUNDATION MATERIAL
31. WALL CONSTRUCTION
32. ROOF TYPE & MATERIAL
33. NO. OF BAYS
FRONT SIDE
34. WALL TREATMENT
35. PLAN SHAPE
36. CHANGES (EXPLAIN IN NO.42) ADDITION( ) ALTERED ( ) MOVED ( )
37. CONDITION
INTERIOR
EXTERIOR
38. PRESERVATION UNDERWAY YES( ) NO(X)
39. ENDANGERED BY WHAT YES ( ) NO(X)
40. VISIBLE FROM PUBLIC ROAD YES(X) NO( )
41. DISTANCE FROM AND FRONTAGE ON ROAD
42. FURTHER DESCRIPTION OF IMPORTANT FEATURES
43. HISTORY AND SIGNIFICANCE
44. DESCRIPTION OF ENVIRONMENT AND OUTBUILDINGS
45. SOURCES OF INFORMATION
46. PREPARED BY
LAURA J. DERRICK
47. ORGANIZATION
BCCW/CASEY A/E
48. DATE
12/15/87
49. REVISION DATE(S)

RETURN THIS FORM WHEN COMPLETED TO: OFFICE OF HISTORIC PRESERVATION
P.O. BOX 176
JEFFERSON CITY, MISSOURI 65102
IF ADDITIONAL SPACE IS NEEDED, ATTACH SEPARATE SHEET(S) TO THIS FORM

MISSOURI OFFICE OF HISTORIC PRESERVATION
ARCHITECTURAL/HISTORIC INVENTORY SURVEY FORM

1. NO. 145

2. COUNTY JASPER

3. LOCATION OF NEGATIVES POST ART MEMORIAL LIB.

4. PRESENT LOCAL NAME(S) OR DESIGNATION(S)
SPECTACLE SHOPPE/SUTHERLIN OPTICAL

5. OTHER NAME(S)
LAWS BUILDING

6. SPECIFIC LEGAL LOCATION
TOWNSHIP ___ RANGE ___ SECTION ___
IF CITY OR TOWN, STREET ADDRESS
310-312 WALL

7. CITY OR TOWN IF RURAL, VICINITY
JOPLIN

8. DESCRIPTION OF LOCATION

9. COORDINATES UTM
LAT
LONG

10. SITE( ) STRUCTURE( )
BUILDING(X) OBJECT( )

11. ON NATIONAL REGISTER YES( ) NO (X)

12. IS IT ELIGIBLE YES( ) NO(x

13. PART OF ESTAB. DISTRICT YES( ) NO(X)

14. DISTRICT POTENTIAL YES(X NO( )

15. NAME OF ESTABLISHED DISTRICT

16. THEMATIC CATEGORY
COMMERCIAL

17. DATE(S) OR PERIOD
1928

18. STYLE OR DESIGN
COMMERCIAL

19. ARCHITECT OR ENGINEER

20. CONTRACTOR OR BUILDER

21. ORIGINAL USE, IF APPARENT
OFFICES

22. PRESENT USE
OPTICAL LAB/OFFICES

23. OWNERSHIP PUBLIC ( ) PRIVATE (X)

24. OWNER'S NAME AND ADDRESS IF KNOWN
LAWS

25. OPEN TO PUBLIC YES(X) NO ( )

26. LOCAL CONTACT PERSON OR ORGANIZATION
DENISE/BERNICE LAWS

27. OTHER SURVEY IN WHICH INCLUDED
NONE

28. NO.OF STORIES 2

29. BASEMENT YES( ) NO ( )

30. FOUNDATION MATERIAL
BRICK

31. WALL CONSTRUCTION

32. ROOF TYPE & MATERIAL
FLAT

33. NO. OF BAYS
FRONT SIDE

34. WALL TREATMENT
SHEET METAL

35. PLAN SHAPE RECTANGLE

36. CHANGES (EXPLAIN IN NO.42) ADDITION( ) ALTERED (X) MOVED ( )

37. CONDITION
INTERIOR
EXTERIOR

38. PRESERVATION UNDERWAY YES( ) NO(X)

39. ENDANGERED BY WHAT YES ( ) NO(X)

40. VISIBLE FROM PUBLIC ROAD YES(X) NO( )

41. DISTANCE FROM AND FRONTAGE ON ROAD
10/50

42. FURTHER DESCRIPTION OF IMPORTANT FEATURES
SHEET METAL FACADE
Once a part of 308.

43. HISTORY AND SIGNIFICANCE

Provided offices for mining companies.

44. DESCRIPTION OF ENVIRONMENT AND OUTBUILDINGS

45. SOURCES OF INFORMATION
Old Photographs - 1950's postcard
City Directories
Maps

46. PREPARED BY
LAURA J. DERRICK

47. ORGANIZATION
BCCW/CASEY A/E

RETURN THIS FORM WHEN COMPLETED TO: OFFICE OF HISTORIC PRESERVATION
P.O. BOX 176
JEFFERSON CITY, MISSOURI 65102

IF ADDITIONAL SPACE IS NEEDED, ATTACH SEPARATE SHEET(S) TO THIS FORM

48. DATE 12/15/87

49. REVISION DATE(S) 6/20/88

35. Plan Shape

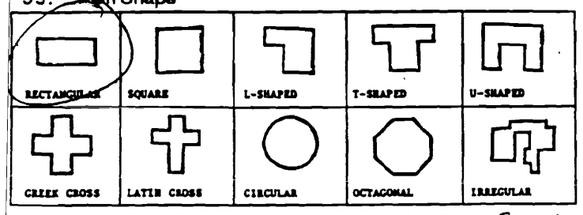

36. Changes - Addition NEW METAL FACADE
Alteration
Moved

37. Apparent Condition - Exterior: ( )Excellent
(X)Good
( )Fair
( )Deteriorated
( )Ruins
( )No Visible Remains
Interior: ( ) Excellent
(X)Good
( )Fair
( )Deteriorated
( )Ruins
( )No Visible Remains

38. Rennovation Underway yes( ) no(X)
Preservation Underway yes( ) no(X)
Future Plans for Property OFFICES

39. Endangered yes(X) no( ) By What ? ALREADY BEING REFRONTED

40. (N.A.)

41. Distance From Road 20 Frontage on Road 50

42. Further Description of Important Features:

43. Is this property associated with persons, events, development, movements, etc., significant to the history of the community, state, or nation ?
Briefly Explain:

44. Description of Environment and Outbuildings:
Is property integrally associated with any vistas, parks, landscapes ? yes( ) no( ) If yes, explain:

Environment - ( )Densely Built UP
( )Scattered Development
( )Open Land
Surrounding Buildings - ( )Similar Period
( )Later Period ( )Earlier Period
( )Institutional ( )Commercial
( )Industrial ( )Residential
( )Other
Property is prominent within environment - yes( ) no( )

45. Documentation:
Indicate what legal records, county histories, maps, etc., were used to document facts about the property:
( )Court Records (chain of title ro abstract, etc.)
( )County Histories
(X)Old Photographs - Location Post L.b.
Approx. Date 1950s Postcard
( )Newspaper Clippings - Location
Date
(X)City Directories - Location
(X)Maps (plats, atlases) - Location
( )Other
46. Prepared By: (D) MILLER Phone:
47. Organization:
48. Date 10/24/87
49. Date of Revision

Any Other Comments or Observations:

NEW METAL FRONT
LAST TWO WEEKS

Joined with 306 & 308 also.

Laws Building provided offices for mining companies - Tri-State Zinc Co., Missouri Mining, St. Louis Smelting, etc.

Haley auto sales company located on 310 side.

also USO

145 JP-AS-003-220

JOPLIN HISTORIC SL....

INVENTORY SHEET

1. Inventory Number (N.A.) 93
2. County Jasper
3. (N.A.)
4. Present Local Name(s) or Designation(s): SPECTACLE SHOPE / SUTHERLAND OPTICAL
5. Other Historic Name(s) or Event(s): LAWS BUILDING, U.S.O.

6. Specific Location - Street Address: 310-312 WALL
7. City Joplin State Missouri
8. Description of Location: Sketch the plan of the structure; indicate out-buildings and relationships to street; place X at main entrance, show porches, lightly shade one-story elements



9. (N.A.)
10. Site ( ) Building (X) Structure ( ) Object ( )
11. (N.A.)
12. (N.A.)
13. Part of Proposed District ? yes(X) no( )
14. (N.A.)
15. Name of Proposed District Joplin_Downtown

16. Thematic Catagory - Commercial (X) Railroad ( )
Mining ( ) Other ( )
17. Date of Construction 1928
Period of Construction (N.A.)
Cost of Construction
18. Overall Architectural Aspect:
Style (N.A.)
- Is this type of structure common in the area now ? yes( ) no( )
- Was this type of structure common in the area in the past? yes(X) no( )
19. Architect or Designer
20. Contractor/Builder
21. Original Use offices
Subsequent Use
22. Present Use - First Floor OPTICAL LAB
Other Floors OFFICES
23. Present Ownership - Public ( ) Private ( )
24. Original Owner LAWS
Present Owner LAWS
Address/Phone
25. Accessibility - Open to Public yes(X) no( )
Restricted yes(X) no(X)
26. Local Contact Person or Organization : DENISE / BERNICE LAWS Phone:
27. (N.A.)

28. Number of Stories - 1( ) 2(X) 3( ) 4( )
29. Basement - Full ( ) Crawl Space ( ) Partial ( )
None ( )

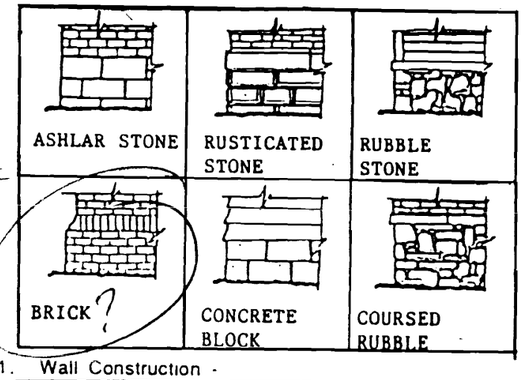

31. Wall Construction -

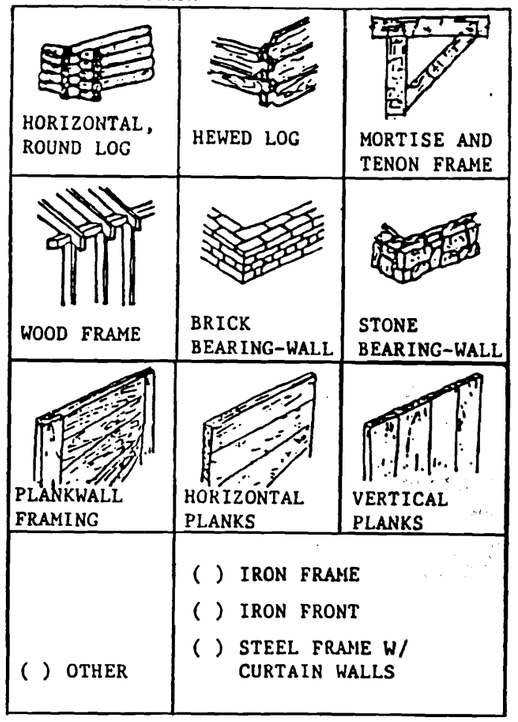

32. Roof Type -

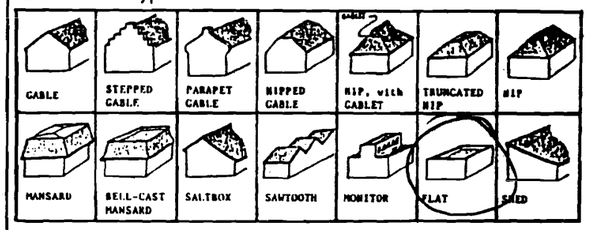

Roof Trim -



Multiple Roof Forms-Towers ( ) Metal Cresting ( )
Cupola ( ) Finials ( )
Other ( ) _____

Chimney - Straddle Ridge ( ) Center ( )
Front Slope ( ) Side ( )
Side Slope ( ) Back Slope ( )
Interior ( ) Exterior ( )

33. Number of Bays - Front _____ Side _____
34. Wall Treatment:

Stone



Stone Treatment

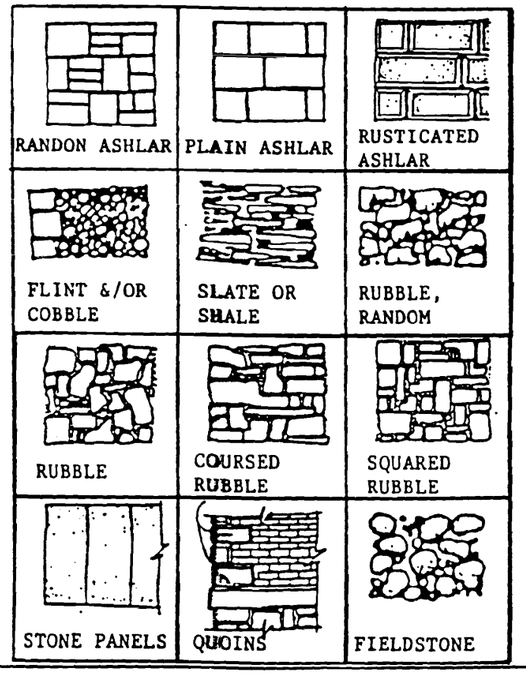

Brick Patterns - Color _____

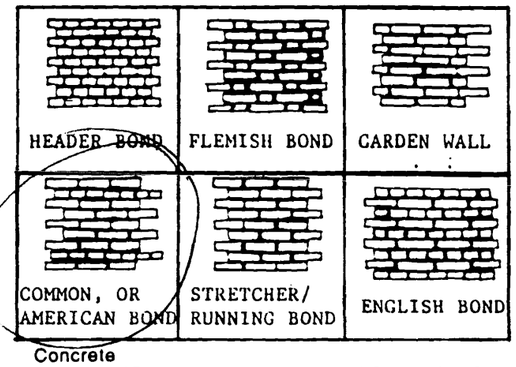

Concrete

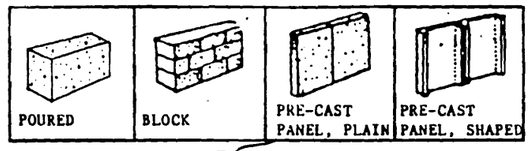

Metal

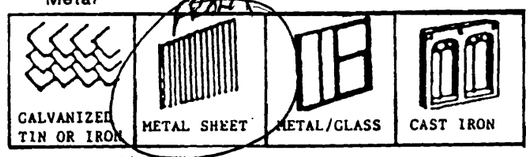

Composition Tile

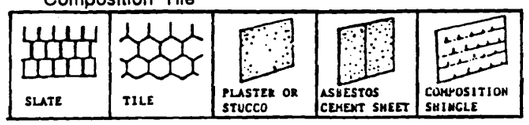

Wood - Painted Color _____

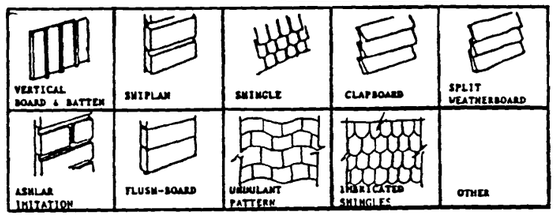

Dormers:
Hipped( ) Decorated( ) Facade( ) Sides( ) Rear( )



Windows - Painted Color _____

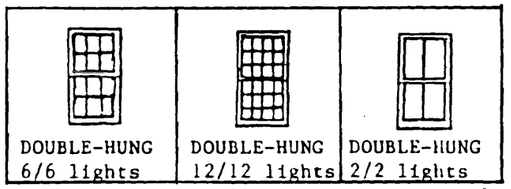

cont.

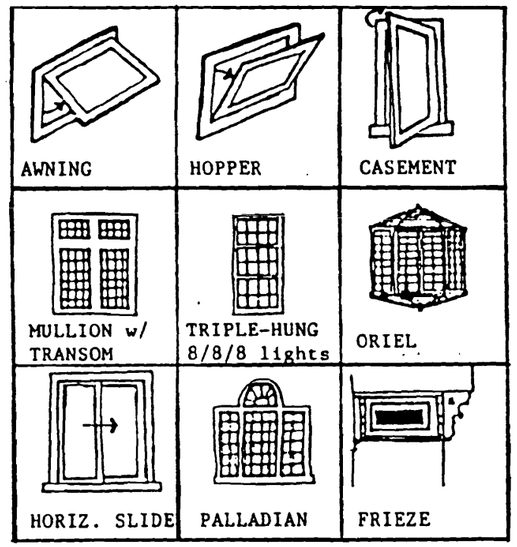

Surrounds - Plain ( ) Decorated ( ) Arch ( )
Pediment ( ) Shaped Lintel ( )
Placement - Regular ( ) Irregular ( )
Projecting Bays or Oriels ( )
Stained Glass yes( ) no( )
Modern Storm Windows yes( ) no( )

Doors:
Straignt ( ) Arched ( ) Plain ( ) Decorated ( )
Modern Storm Doors yes( ) no( )
Typical Storefront yes( ) no( )
Unusual Treatment _____

Window and Door Treatments



Building Form Treatments

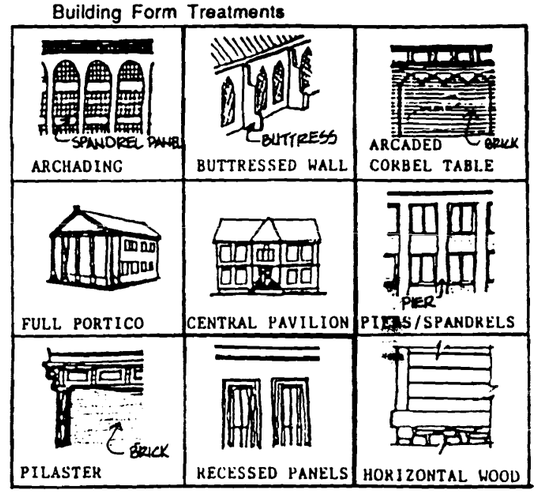

Miscellaneous

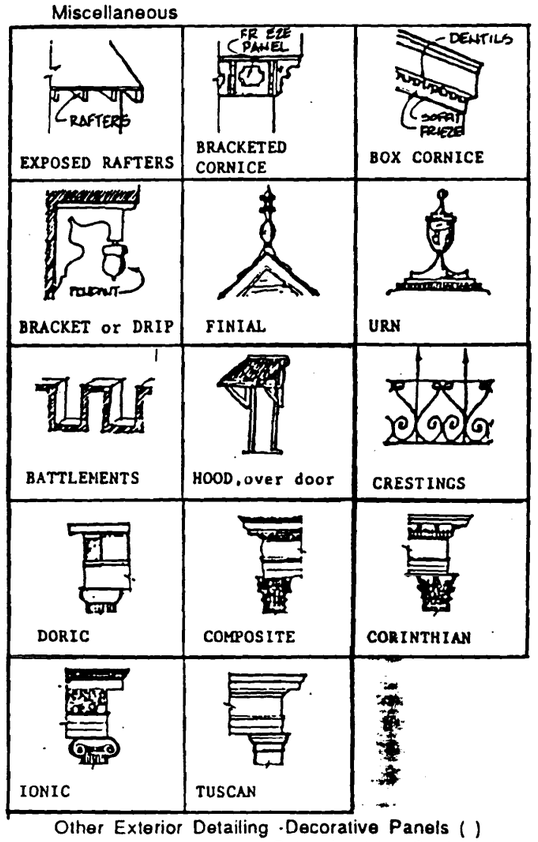

Other Exterior Detailing -Decorative Panels ( )
Balconies ( ) Quoins ( )
Date Stone ( ) Porch ( )
String or Belt Course ( )

- Where were the materials used for construction obtained: (i.e. Local brick-yards, quarries, out-of-state suppliers, etc.)

_____

_____

GENERAL
EMPLOYMENT
SERVICE
Sutherlin
Sutherlin

MISSOURI OFFICE OF HISTORIC PRESERVATION
ARCHITECTURAL/HISTORIC INVENTORY SURVEY FORM

1. NO. 146
2. COUNTY JASPER
3. LOCATION OF NEGATIVES POST ART MEMORIAL LIB.
4. PRESENT LOCAL NAME(S) OR DESIGNATION(S) ZAHN APARTMENTS
5. OTHER NAME(S)
6. SPECIFIC LEGAL LOCATION TOWNSHIP ___ RANGE ___ SECTION ___ IF CITY OR TOWN, STREET ADDRESS 320 WALL
7. CITY OR TOWN JOPLIN IF RURAL, VICINITY
8. DESCRIPTION OF LOCATION
9. COORDINATES UTM LAT LONG
10. SITE( ) STRUCTURE( ) BUILDING(X) OBJECT( )
11. ON NATIONAL REGISTER YES( ) NO (X)
12. IS IT ELIGIBLE YES( ) NO(X)
13. PART OF ESTAB. DISTRICT YES( ) NO(X)
14. DISTRICT POTENTIAL YES(X) NO( )
15. NAME OF ESTABLISHED DISTRICT
16. THEMATIC CATEGORY HOUSING
17. DATE(S) OR PERIOD 1918
18. STYLE OR DESIGN COMMERCIAL
19. ARCHITECT OR ENGINEER
20. CONTRACTOR OR BUILDER GENTRY
21. ORIGINAL USE, IF APPARENT HOTEL/APARTMENTS
22. PRESENT USE APARTMENTS
23. OWNERSHIP PUBLIC ( ) PRIVATE (X)
24. OWNER'S NAME AND ADDRESS IF KNOWN WILLIAM TATUM
25. OPEN TO PUBLIC YES(X) NO ( )
26. LOCAL CONTACT PERSON OR ORGANIZATION
27. OTHER SURVEY IN WHICH INCLUDED NONE
28. NO.OF STORIES 6
29. BASEMENT FULL YES(X) NO ( )
30. FOUNDATION MATERIAL CONCRETE
31. WALL CONSTRUCTION GIBSON BLOCK
32. ROOF TYPE & MATERIAL FLAT
33. NO. OF BAYS FRONT SIDE
34. WALL TREATMENT BRICK/CONCRETE
35. PLAN SHAPE RECTANGLE
36. CHANGES (EXPLAIN IN NO.42) ADDITION( ) ALTERED (X) MOVED ( )
37. CONDITION INTERIOR GOOD EXTERIOR GOOD
38. PRESERVATION UNDERWAY YES( ) NO(X)
39. ENDANGERED BY WHAT YES ( ) NO(X)
40. VISIBLE FROM PUBLIC ROAD YES(X) NO( )
41. DISTANCE FROM AND FRONTAGE ON ROAD 10/50
42. FURTHER DESCRIPTION OF IMPORTANT FEATURES
IRON BALCONIE RAILINGS REMOVED.
43. HISTORY AND SIGNIFICANCE
44. DESCRIPTION OF ENVIRONMENT AND OUTBUILDINGS
45. SOURCES OF INFORMATION City Directories Maps
46. PREPARED BY LAURA J. DERRICK
47. ORGANIZATION BCCW/CASEY A/E
48. DATE 12/15/87
49. REVISION DATE(S) 6/20/88

RETURN THIS FORM WHEN COMPLETED TO: OFFICE OF HISTORIC PRESERVATION P.O. BOX 176 JEFFERSON CITY, MISSOURI 65102
IF ADDITIONAL SPACE IS NEEDED, ATTACH SEPARATE SHEET(S) TO THIS FORM

5. Plan Shape

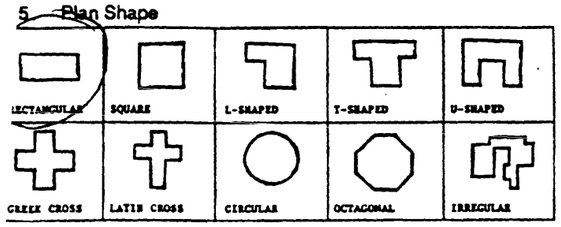

36. Changes - Addition _____
Alteration _____
Moved _____

37. Apparent Condition - Exterior: ( )Excellent
(X)Good
( )Fair
( )Deteriorated
( )Ruins
( )No Visible Remains
Interior: ( ) Excellent
(X)Good ?
( )Fair
( )Deteriorated
( )Ruins
( )No Visible Remains

OWNER GOING TO SELL BUILDING THEY GAVE US FOUND OTHER INTERIOR

38. Rennovation Underway yes(X) no( ) POSSIBLY
Preservation Underway yes(X) no( ) "
Future Plans for Property PLAN TO SELL

39. Endangered yes(X) no( ) By What ? OWNER MAY RUN OUT OF MONEY OR SELL

40. (N.A.)

41. Distance From Road 10' Frontage on Road 50'

42. Further Description of Important Features:

43. Is this property associated with persons, events, development, movements, etc., significant to the history of the community, state, or nation ?
Briefly Explain:

44. Description of Environment and Outbuildings:
Is property integrally associated with any vistas, parks, landscapes ? yes( ) no(X) If yes, explain:

Environment - (X)Densely Built UP
( )Scattered Development
( )Open Land
Surrounding Buildings - (X)Similar Period
( )Later Period ( )Earlier Period
( )Institutional ( )Commercial
( )Industrial ( )Residential
( )Other _____
Property is prominent within environment - yes(X) no( )

45. Documentation:
Indicate what legal records, county histories, maps, etc., were used to document facts about the property:
( )Court Records (chain of title ro abstract, etc.)
( )County Histories
( )Old Photographs - Location _____
Approx. Date _____
( )Newspaper Clippings - Location _____
Date _____
(X)City Directories - Location _____
(X)Maps (plats, atlases) - Location _____
( )Other _____

46. Prepared By: D MILLER Phone: _____
47. Organization: _____
48. Date 10/13/87
49. Date of Revision _____

Any Other Comments or Observations:

LEADED GLASS WINDOWS ON SIDES OF FRONT DOOR

CANOPY OVER FRONT DOOR

MARBLE STAIRS - WALLS

MOSAIC TILE FLOORS

SERVICE ELEVATOR

OLD LIGHT FIXTURES

OLD FRIEGHT ELEVATOR UNDER STREET

CORK FLOORING

OAK FLOORING

PEDASTAL SINKS

STEAM SYSTEM HEAT

(City made Tatums spend thousands of $ to remove wonderful iron balconies - didn't meet city codes. They met so much opposition from city they finally gave up. I would think absence of balconies would be far more dangerous than the iron balconies, which were built into the framework of building.) L.S

4

JP-AS-003-221

JOPLIN HISTORIC SURVEY - INVENTORY SHEET

1. Inventory Number 89 (N.A.)
2. County Jasper
3. (N.A.)
4. Present Local Name(s) or Designation(s): Zahn Apts.
5. Other Historic Name(s) or Event(s): ZAHN ~~[illegible]~~ APARTMENTS Gentry Apts.
6. Specific Location - Street Address: 320 WALL
7. City Joplin State Missouri
8. Description of Location: Sketch the plan of the structure; indicate out-buildings and relationships to street; place X at main entrance, show porches, lightly shade one-story elements

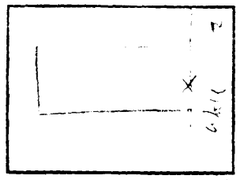

9. (N.A.)
10. Site ( ) Building (X) Structure ( ) Object ( )
11. (N.A.)
12. (N.A.)
13. Part of Proposed District ? yes(X) no( )
14. (N.A.)
15. Name of Proposed District Joplin_Downtown
16. Thematic Catagory - Commercial ( ) Railroad ( ) Mining ( ) Other ( ) Apts.
17. Date of Construction 1918.
Period of Construction (N.A.)
Cost of Construction _____
18. Overall Architectural Aspect:
Style (N.A.)
- Is this type of structure common in the area now ? yes(X) no(X)
- Was this type of structure common in the area in the past? yes(X) no( )
19. Architect or Designer _____
20. Contractor/Builder GENTRY
21. Original Use HOTEL - APARTMENTS
Subsequent Use HOTEL - APARTMENTS
22. Present Use - First Floor LIVING QUARTERS
Other Floors 7
23. Present Ownership - Public ( ) Private (X)
24. Original Owner Overton Gentry
Present Owner Wm. TATUM
Address/Phone _____
25. Accessibility - Open to Public yes( ) no(X)
Restricted yes(X) no( )
26. Local Contact Person or Organization :
_____ Phone: _____
27. (N.A.)
28. Number of Stories - 1( ) 2( ) 3( ) 4( ) 6
29. Basement - Full (X) Crawl Space ( ) Partial ( ) None ( )

30. Foundation Type - POURED CONCRETE

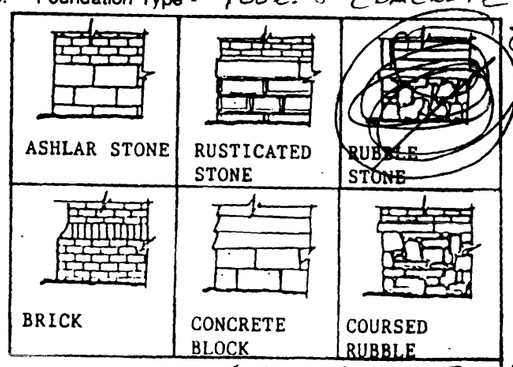

31. Wall Construction - GIBSON BLOCK - FIREPROOF

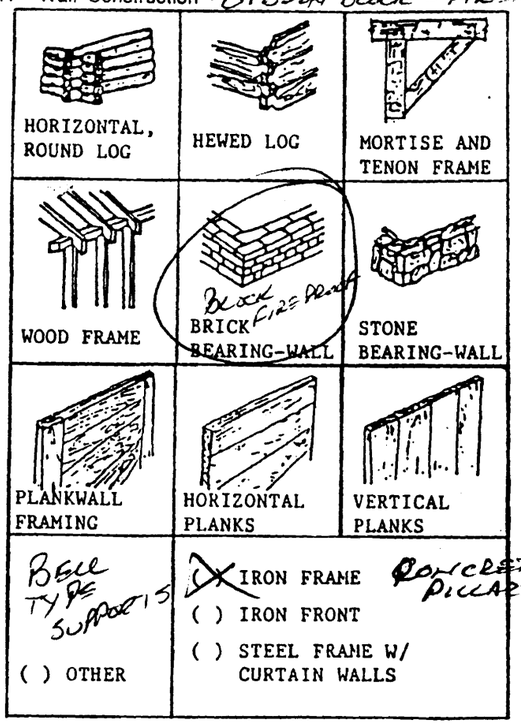

32. Roof Type -

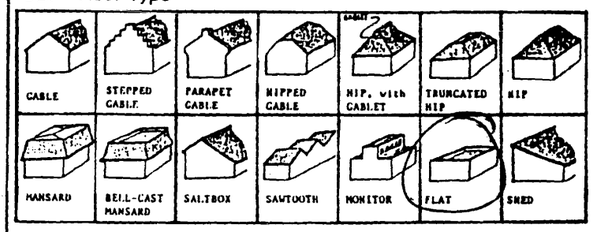

1

Roof Trim -



Multiple Roof Forms-Towers ( ) Metal Cresting ( )
Cupola ( ) Finials ( )
Other ( ) _____

Chimney - Straddle Ridge ( ) Center ( )
Front Slope ( ) Side (X)
Side Slope ( ) Back Slope ( )
Interior ( ) Exterior (X)

33. Number of Bays - Front 2 Side _____
34. Wall Treatment:

Stone



Stone Treatment

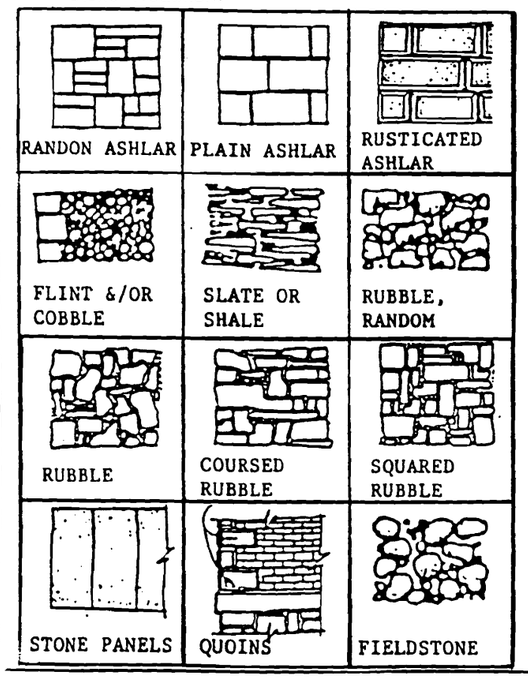

Brick Patterns - Color _____

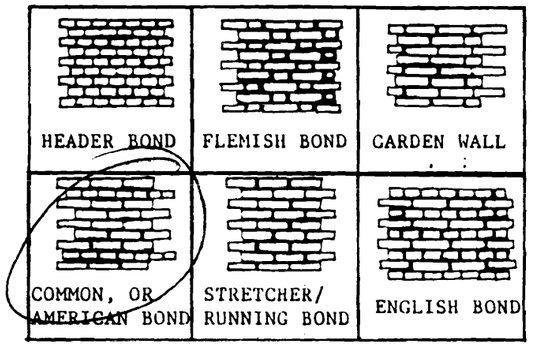

Concrete

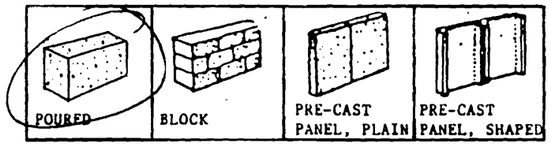

Metal

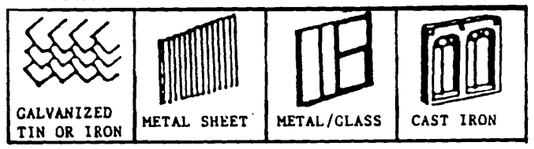

Composition Tile

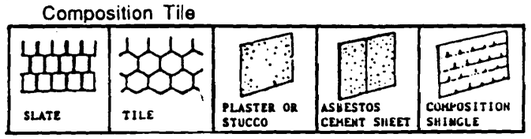

Wood - Painted Color _____

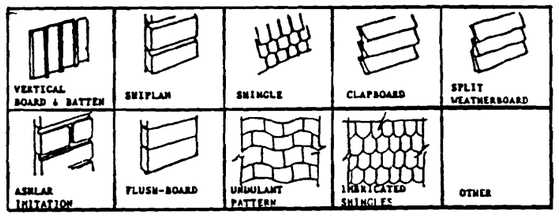

Dormers:
Hipped( ) Decorated( ) Facade( ) Sides( ) Rear( )

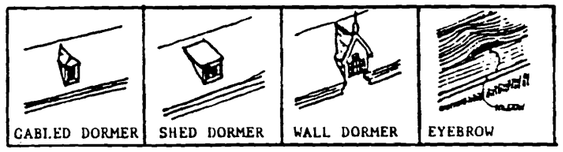

Windows - Painted Color WHITE

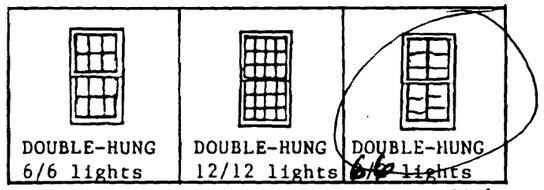

cont.

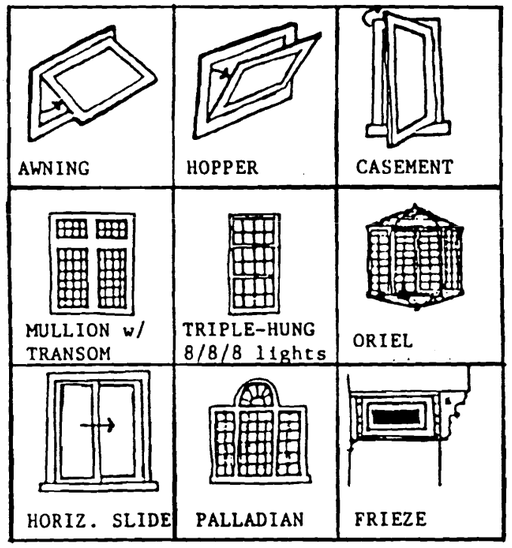

Surrounds - Plain ( ) Decorated ( ) Arch (X)
Pediment ( ) Shaped Lintel (X)
Placement - Regular (X) Irregular ( )
Projecting Bays or Oriels (X) REMOVED
Stained Glass yes( ) no (X)
Modern Storm Windows yes( ) no (X)

Doors:
Straight (X) Arched ( ) Plain ( ) Decorated (X)
Modern Storm Doors yes( ) no (X)
Typical Storefront yes (X) no( ) ½ ONLY
Unusual Treatment _____

Window and Door Treatments

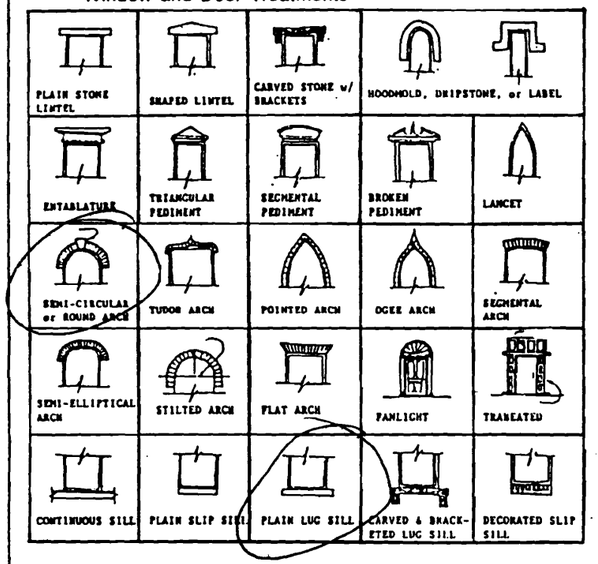

Building Form Treatments

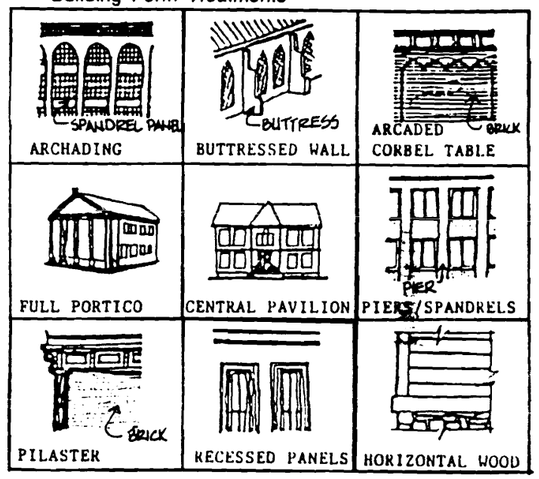

Miscellaneous

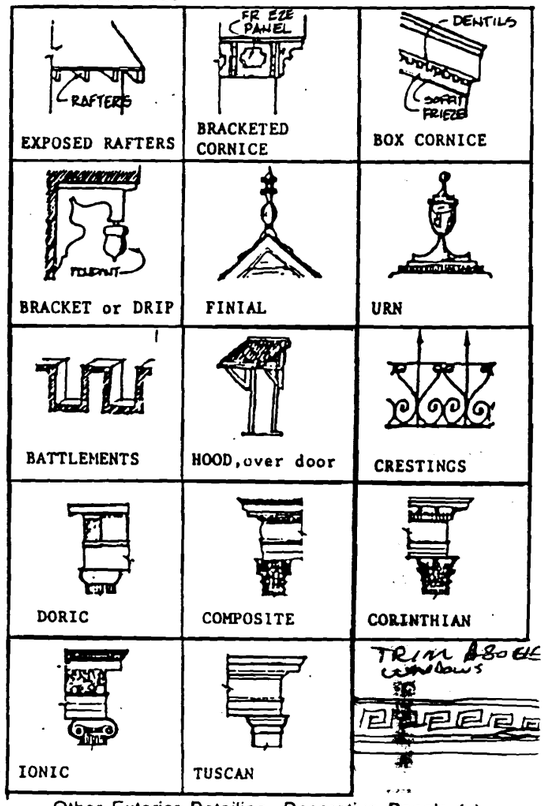

Other Exterior Detailing -Decorative Panels ( )
Removed Balconies (X) Quoins ( )
Date Stone ( ) Porch ( )
String or Belt Course (X)

- Where were the materials used for construction obtained: (i.e. Local brick-yards, quarries, out-of-state suppliers, etc.)

_____

_____

MISSOURI OFFICE OF HISTORIC PRESERVATION
ARCHITECTURAL/HISTORIC INVENTORY SURVEY FORM

1. NO. 147

2. COUNTY JASPER

3. LOCATION OF NEGATIVES POST ART MEMORIAL LIB.

4. PRESENT LOCAL NAME(S) OR DESIGNATION(S)
NORMAN ELECTRONICS

5. OTHER NAME(S)

6. SPECIFIC LEGAL LOCATION
TOWNSHIP ___ RANGE ___ SECTION ___
IF CITY OR TOWN, STREET ADDRESS
402-408 WALL

7. CITY OR TOWN IF RURAL, VICINITY
JOPLIN

8. DESCRIPTION OF LOCATION

9. COORDINATES UTM
LAT
LONG

10. SITE( ) STRUCTURE( )
BUILDING(X) OBJECT( )

11. ON NATIONAL REGISTER YES( ) NO (X)

12. IS IT ELIGIBLE YES( ) NO(X)

13. PART OF ESTAB. DISTRICT YES( ) NO(X)

14. DISTRICT POTENTIAL YES( ) NO(X)

15. NAME OF ESTABLISHED DISTRICT

16. THEMATIC CATEGORY
COMMERCIAL

17. DATE(S) OR PERIOD
1905-1910/1932

18. STYLE OR DESIGN
COMMERCIAL

19. ARCHITECT OR ENGINEER

20. CONTRACTOR OR BUILDER

21. ORIGINAL USE, IF APPARENT
GARAGE

22. PRESENT USE
ELECTRONICS WAREHOUSE

23. OWNERSHIP PUBLIC ( ) PRIVATE (X)

24. OWNER'S NAME AND ADDRESS IF KNOWN
CLYDE MORRISON
624-0368

25. OPEN TO PUBLIC YES(X) NO ( )

26. LOCAL CONTACT PERSON OR ORGANIZATION

27. OTHER SURVEY IN WHICH INCLUDED
NONE

28. NO.OF STORIES 1

29. BASEMENT YES( ) NO (X)

30. FOUNDATION MATERIAL
CONCRETE

31. WALL CONSTRUCTION
BRICK BEARING

32. ROOF TYPE & MATERIAL
FLAT

33. NO. OF BAYS
FRONT SIDE

34. WALL TREATMENT
SHEET METAL

35. PLAN SHAPE RECTANGLE

36. CHANGES (EXPLAIN IN NO.42) ADDITION( ) ALTERED (X) MOVED ( )

37. CONDITION
INTERIOR GOOD
EXTERIOR GOOD

38. PRESERVATION UNDERWAY YES( ) NO(X)

39. ENDANGERED BY WHAT YES ( ) NO(X)

40. VISIBLE FROM PUBLIC ROAD YES(X) NO( )

41. DISTANCE FROM AND FRONTAGE ON ROAD
10/50

42. FURTHER DESCRIPTION OF IMPORTANT FEATURES
NEW FACADE

43. HISTORY AND SIGNIFICANCE

44. DESCRIPTION OF ENVIRONMENT AND OUTBUILDINGS

45. SOURCES OF INFORMATION City Directories/Maps

46. PREPARED BY
LAURA J. DERRICK

47. ORGANIZATION
BCCW/CASEY A/E

RETURN THIS FORM WHEN COMPLETED TO: OFFICE OF HISTORIC PRESERVATION
P.O. BOX 176
JEFFERSON CITY, MISSOURI 65102

IF ADDITIONAL SPACE IS NEEDED, ATTACH SEPARATE SHEET(S) TO THIS FORM

48. DATE 12/15/87

49. REVISION DATE(S) 6/20/88

35. Plan Shape SEE MAP

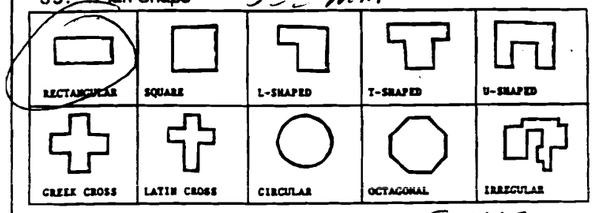

36. Changes - Addition NEW FACADE
Alteration ALL REMODELED
Moved

37. Apparent Condition - Exterior: ( )Excellent
(X)Good
( )Fair
( )Deteriorated
( )Ruins
( )No Visible Remains
Interior: ( ) Excellent
(X)Good
( )Fair
( )Deteriorated
( )Ruins
( )No Visible Remains

38. Rennovation Underway yes( ) no(X)
Preservation Underway yes( ) no(X)
Future Plans for Property SAME

39. Endangered yes(X) no( ) By What ? ALL READY DEAD

40. (N.A.)

41. Distance From Road 10 Frontage on Road 150'

42. Further Description of Important Features:
Remodeled

43. Is this property associated with persons, events, development, movements, etc., significant to the history of the community, state, or nation ?
Briefly Explain:

44. Description of Environment and Outbuildings:
Is property integrally associated with any vistas, parks, landscapes ? yes( ) no(X) If yes, explain:

Environment - (X)Densely Built UP
( )Scattered Development
( )Open Land
Surrounding Buildings - (X)Similar Period
( )Later Period ( )Earlier Period
( )Industrial ( )Residential
( )Other
Property is prominent within environment - yes( ) no( )

45. Documentation:
Indicate what legal records, county histories, maps, etc., were used to document facts about the property:
( )Court Records (chain of title ro abstract, etc.)
( )County Histories
( )Old Photographs - Location
Approx. Date
( )Newspaper Clippings - Location
Date
(X)City Directories - Location
(X)Maps (plats, atlases) - Location
( )Other

46. Prepared By: MILLER Phone: 781-3085
47. Organization:
48. Date 10/13/87
49. Date of Revision

Any Other Comments or Observations:

1) HAS BEEN MEAT MKT, (GARAGE) BUICK DEALERSHIP (1950s)

2) CLYDE MORRISON HAS PICTURE OF OLD ORIGINAL BLDG.

3) BUILDING COMPLETELY REMODELED BY CORP. (CLYDE MORRISON)

4) Owner says built 1905-1910. This is wrong. This is site of Patrick Murphy (founding father of Murphysburg) house, which was a beautiful limestone Romanesque house designed by Michaelis about 1895. It was torn down about 1915 to make way for "urban expansion." However, the present building doesn't seem to have been built until about 1932 when Carlisle garage is there. Seeing the original photo might help clear it up.

L.S.

147 JP-AS 003-222

JOPLIN HISTORIC SURVEY -
INVENTORY SHEET

1. Inventory Number 90 (N.A.)
2. County Jasper
3. (N.A.)
4. Present Local Name(s) or Designation(s): NORMAN ELECTRONICS
5. Other Historic Name(s) or Event(s):

6. Specific Location - Street Address: 402 - 408 WALL
7. City Joplin State Missouri
8. Description of Location: Sketch the plan of the structure; indicate out-buildings and relationships to street; place X at main entrance, show porches, lightly shade one-story elements
9. (N.A.)
10. Site ( ) Building (X) Structure ( ) Object ( )
11. (N.A.)
12. (N.A.)
13. Part of Proposed District ? yes(X) no( )
14. (N.A.)
15. Name of Proposed District Joplin Downtown

16. Thematic Catagory - Commercial (X) Railroad ( )
Mining ( ) Other ( )
17. Date of Construction 1905 TO 1910 see note 4
Period of Construction (N.A.)
Cost of Construction
18. Overall Architectural Aspect:
Style (N.A.)
- Is this type of structure common in the area now ? yes(X) no( )
- Was this type of structure common in the area in the past? yes(X) no( )
19. Architect or Designer
20. Contractor/Builder
21. Original Use ? garage
Subsequent Use
22. Present Use - First Floor ELECT. WAREHOUSE
Other Floors STORAGE
23. Present Ownership - Public ( ) Private ( )
24. Original Owner Carlisle Garage
Present Owner CLYDE MORRISON
Address/Phone 624-0368
25. Accessibility - Open to Public yes(X) no( )
Restricted yes( ) no(X)
26. Local Contact Person or Organization : CLYDE MORRISON Phone:
27. (N.A.)

28. Number of Stories - 1(X) 2( ) 3( ) 4( )
29. Basement - Full ( ) Crawl Space ( ) Partial ( )
None (X)

30. Foundation Type - CONCRETE ?

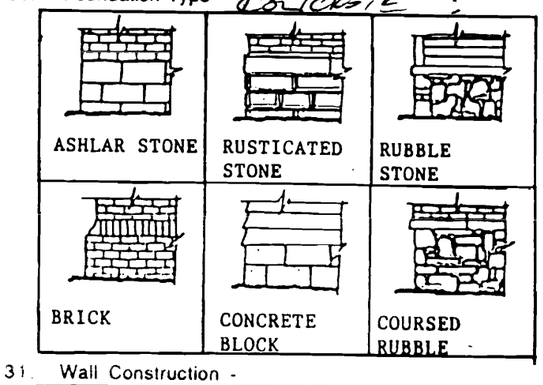

31. Wall Construction -

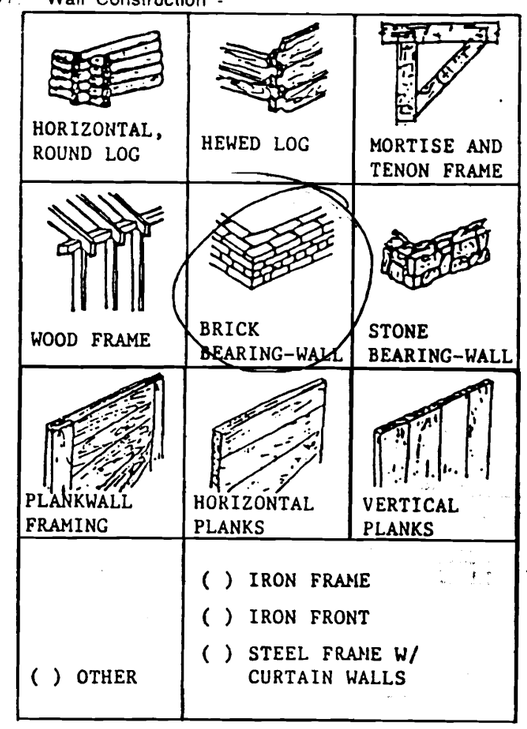

32. Roof Type -

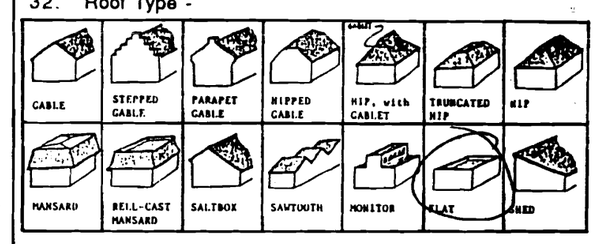

Roof Trim -



TILE RIDGE ON ALLY SIDE OF ROOF

Multiple Roof Forms-Towers ( ) Metal Cresting ( )
Cupola ( ) Finials ( )
Other ( ) _____

Chimney - Straddle Ridge ( ) Center ( )
Front Slope ( ) Side (X)
Side Slope ( ) Back Slope ( )
Interior (X) Exterior ( )

33. Number of Bays - Front 2 Side 2
34. Wall Treatment:

Stone



Stone Treatment

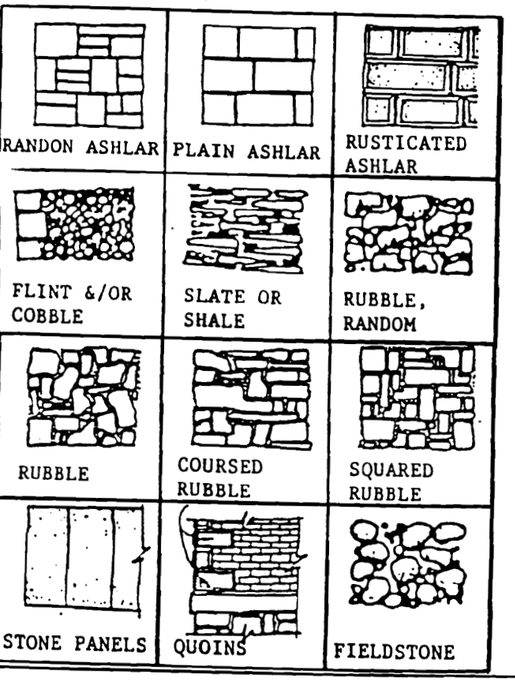

Brick Patterns - Color RED (PAINTED) WHITE

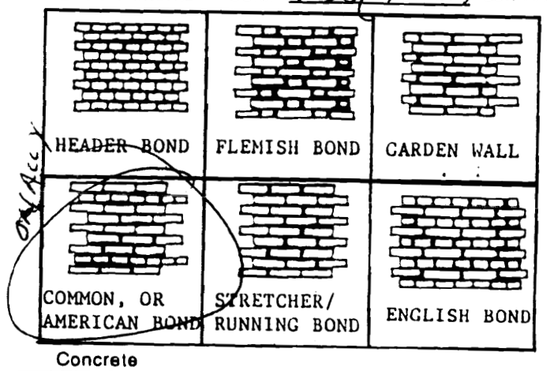

Concrete



Metal

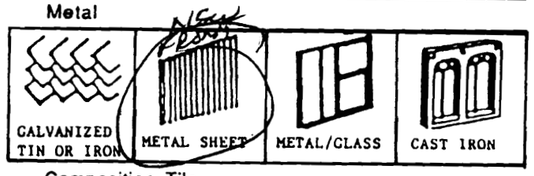

Composition Tile

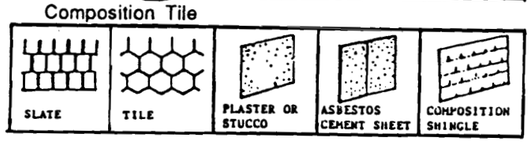

Wood - Painted Color _____

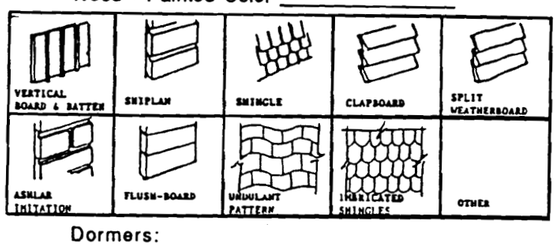

Dormers:
Hipped( ) Decorated( ) Facade( ) Sides( ) Rear( )

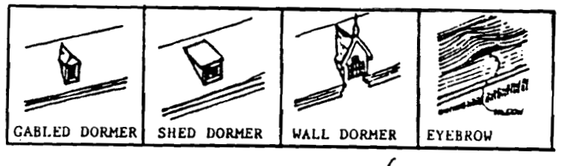

Windows - Painted Color NONE

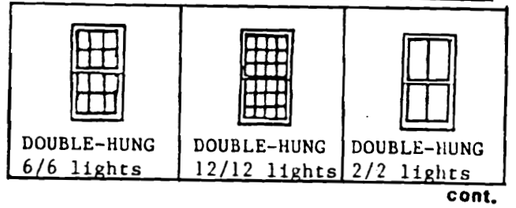

cont.

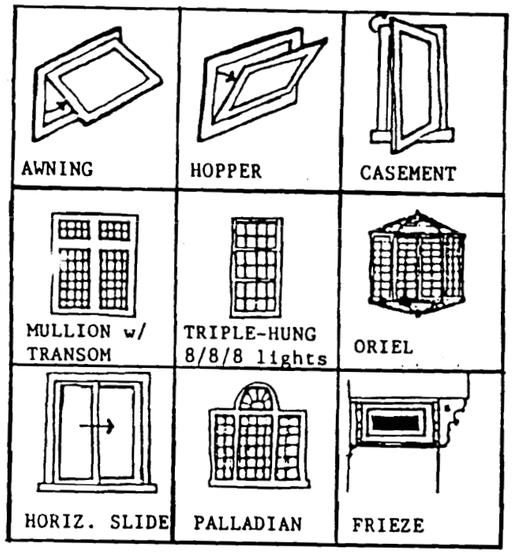

Surrounds - Plain ( ) Decorated ( ) Arch ( )
Pediment ( ) Shaped Lintel ( )
Placement - Regular ( ) Irregular ( )
Projecting Bays or Oriels ( )
Stained Glass yes( ) no( )
Modern Storm Windows yes( ) no( )

Doors:
Straignt ( ) Arched ( ) Plain ( ) Decorated ( )
Modern Storm Doors yes( ) no( )
Typical Storefront yes( ) no( )
Unusual Treatment _____

Window and Door Treatments



PLUGGED

Building Form Treatments

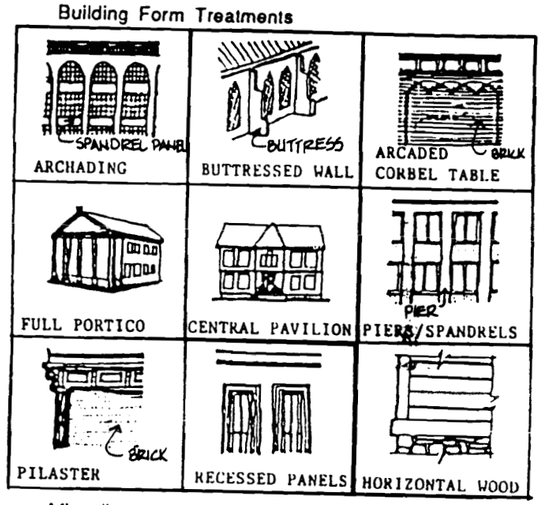

Miscellaneous

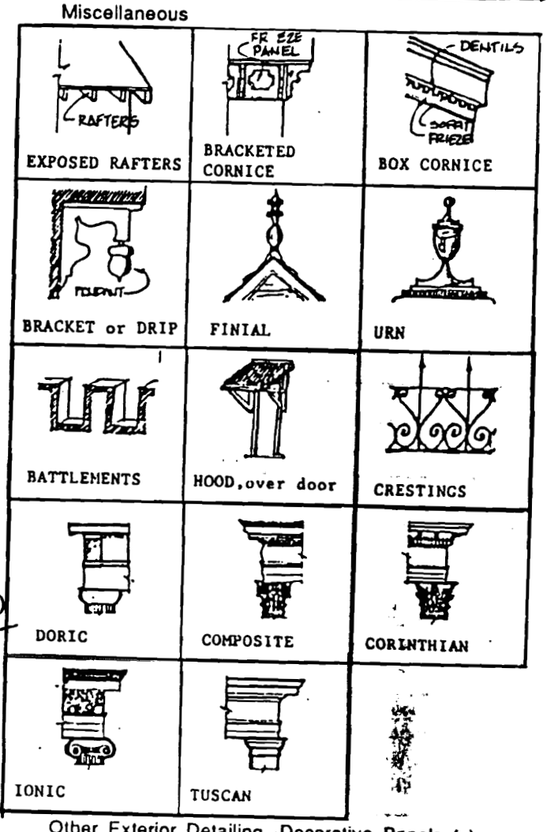

Other Exterior Detailing -Decorative Panels ( )
Balconies ( ) Quoins ( )
Date Stone ( ) Porch ( )
String or Belt Course ( )

- Where were the materials used for construction obtained: (i.e. Local brick-yards, quarries, out-of-state suppliers, etc.)

_____

_____

NORMAN
LECTRONICS
ONE WAY

MISSOURI OFFICE OF HISTORIC PRESERVATION
ARCHITECTURAL/HISTORIC INVENTORY SURVEY FORM

1. NO. 166
2. COUNTY JASPER
3. LOCATION OF NEGATIVES POST ART MEMORIAL LIB.
4. PRESENT LOCAL NAME(S) OR DESIGNATION(S) TAMKO
5. OTHER NAME(S) HOUK BUILDING
6. SPECIFIC LEGAL LOCATION TOWNSHIP ___ RANGE ___ SECTION ___ IF CITY OR TOWN, STREET ADDRESS 409-411 WALL
7. CITY OR TOWN JOPLIN IF RURAL, VICINITY
8. DESCRIPTION OF LOCATION
9. COORDINATES UTM LAT LONG
10. SITE( ) STRUCTURE( ) BUILDING(X) OBJECT( )
11. ON NATIONAL REGISTER YES( ) NO (X)
12. IS IT ELIGIBLE YES( ) NO(X)
13. PART OF ESTAB. DISTRICT YES( ) NO(X)
14. DISTRICT POTENTIAL YES(X) NO( )
15. NAME OF ESTABLISHED DISTRICT
16. THEMATIC CATEGORY COMMERCIAL
17. DATE(S) OR PERIOD 1925 (?)
18. STYLE OR DESIGN COMMERCIAL
19. ARCHITECT OR ENGINEER
20. CONTRACTOR OR BUILDER
21. ORIGINAL USE, IF APPARENT Garage
22. PRESENT USE OFFICES
23. OWNERSHIP PUBLIC ( ) PRIVATE (X)
24. OWNER'S NAME AND ADDRESS IF KNOWN TAMKO
25. OPEN TO PUBLIC YES( ) NO ( )
26. LOCAL CONTACT PERSON OR ORGANIZATION J. HUMPHREY-PRESIDENT
27. OTHER SURVEY IN WHICH INCLUDED NONE
28. NO.OF STORIES 2
29. BASEMENT PARTIAL YES(X) NO ( )
30. FOUNDATION MATERIAL CONCRETE
31. WALL CONSTRUCTION BRICK/IRON FRAME
32. ROOF TYPE & MATERIAL FLAT
33. NO. OF BAYS FRONT SIDE
34. WALL TREATMENT BRICK/CONCRETE
35. PLAN SHAPE RECTANGLE
36. CHANGES (EXPLAIN IN NO.42) ADDITION( ) ALTERED (X) MOVED ( )
37. CONDITION INTERIOR GOOD EXTERIOR GOOD
38. PRESERVATION UNDERWAY YES( ) NO(X)
39. ENDANGERED BY WHAT YES ( ) NO(X)
40. VISIBLE FROM PUBLIC ROAD YES(X) NO( )
41. DISTANCE FROM AND FRONTAGE ON ROAD 10/50
42. FURTHER DESCRIPTION OF IMPORTANT FEATURES
43. HISTORY AND SIGNIFICANCE
44. DESCRIPTION OF ENVIRONMENT AND OUTBUILDINGS
45. SOURCES OF INFORMATION City Directories/Maps
46. PREPARED BY LAURA J. DERRICK
47. ORGANIZATION BCCW/CASEY A/E
48. DATE 12/15/87
49. REVISION DATE(S) 6/20/88

RETURN THIS FORM WHEN COMPLETED TO: OFFICE OF HISTORIC PRESERVATION P.O. BOX 176 JEFFERSON CITY, MISSOURI 65102

IF ADDITIONAL SPACE IS NEEDED, ATTACH SEPARATE SHEET(S) TO THIS FORM

35. Plan Shape

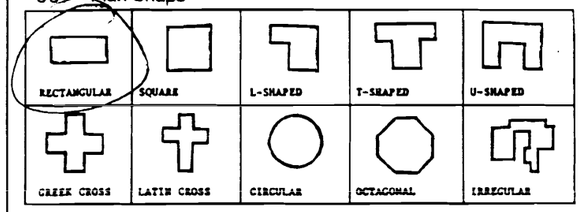

36. Changes - Addition ____
Alteration REMODELED INSIDE
Moved ____

37. Apparent Condition - Exterior: ( )Excellent
(X)Good
( )Fair
( )Deteriorated
( )Ruins
( )No Visible Remains
Interior: ( ) Excellent
(X)Good
( )Fair
( )Deteriorated
( )Ruins
( )No Visible Remains

38. Rennovation Underway yes( ) no(X)
Preservation Underway yes( ) no(X)
Future Plans for Property OFFICES

39. Endangered yes( ) no(X) By What ? ____

40. (N.A.)
41. Distance From Road 10' Frontage on Road 50'

42. Further Description of Important Features:

43. Is this property associated with persons, events, development, movements, etc., significant to the history of the community, state, or nation ?
Briefly Explain: ____

44. Description of Environment and Outbuildings:
Is property integrally associated with any vistas, parks, landscapes ? yes( ) no(X) If yes, explain: ____

Environment - (X)Densely Built UP
( )Scattered Development
( )Open Land
Surrounding Buildings - (X)Similar Period
( )Later Period ( )Earlier Period
( )Institutional (X)Commercial
( )Industrial ( )Residential
( )Other ____
Property is prominent within environment - yes( ) no(X)

45. Documentation:
Indicate what legal records, county histories, maps, etc., were used to document facts about the property:
( )Court Records (chain of title ro abstract, etc.)
( )County Histories
( )Old Photographs - Location ____
Approx. Date ____
( )Newspaper Clippings - Location ____
Date ____
(X)City Directories - Location ____
(X)Maps (plats, atlases) - Location ____
( )Other ____

46. Prepared By: D. MILLER Phone: ____
47. Organization: ____
48. Date 10/20/87
49. Date of Revision ____

Any Other Comments or Observations:

Difficult to trace history. First thing I find in city directory is auto garage in 1925. From then until 1933, various garages there. After 1933, listed as "vacant". But both 1939 & 1954 Sanborn maps show Missouri National Guard there. I cannot find any Houk connection, since Houk was a banker & mine operator at turn of century. I can't figure out why "Houk" is on stone at top. Present owners know nothing.
L.S.

166 JP-AS-003-223

JOPLIN HISTORIC SURVEY - INVENTORY SHEET

1. Inventory Number 84 (N.A.)__
2. County __Jasper____
3. (N.A.)
4. Present Local Name(s) or Designation(s): ~~TAMKO~~ Tamko
5. Other Historic Name(s) or Event(s): HOUK BUILDING

6. Specific Location - Street Address: 409-411 Wall
7. City __Joplin_____ State __Missouri_____
8. Description of Location: Sketch the plan of the structure; indicate out-buildings and relationships to street; place X at main entrance, show porches, lightly shade one-story elements

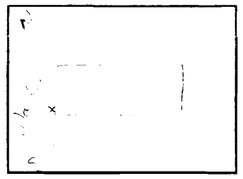

9. (N.A.)
10. Site ( ) Building (X) Structure ( ) Object ( )
11. (N.A.)
12. (N.A.)
13. Part of Proposed District ? yes(X) no( )
14. (N.A.)
15. Name of Proposed District __Joplin_Downtown___

16. Thematic Catagory - Commercial (X) Railroad ( )
Mining ( ) Other ( )_____
17. Date of Construction 1924?
Period of Construction __(N.A.)_____
Cost of Construction ____
18. Overall Architectural Aspect:
Style __(N.A.)____
- Is this type of structure common in the area now ?
yes(X) no( )
- Was this type of structure common in the area in the past? yes(X) no( )
19. Architect or Designer ____
20. Contractor/Builder ____
21. Original Use ____
Subsequent Use ____
22. Present Use - First Floor OFFICES TAMKO
Other Floors OFFICES
23. Present Ownership - Public ( ) Private (X) CORPORATE
24. Original Owner ____
Present Owner Tamko - Humphrey
Address/Phone ____
25. Accessibility - Open to Public yes(X) no( )
Restricted yes(X) no( )
26. Local Contact Person or Organization :
TAMKO Phone:____
27. (N.A.) J. P. HUMPHREY - PRESIDENT

28. Number of Stories - 1( ) 2(X) 3( ) 4( ) ____
29. Basement - Full ( ) Crawl Space ( ) Partial (X)
None ( )

30. Foundation Type - CONCRETE

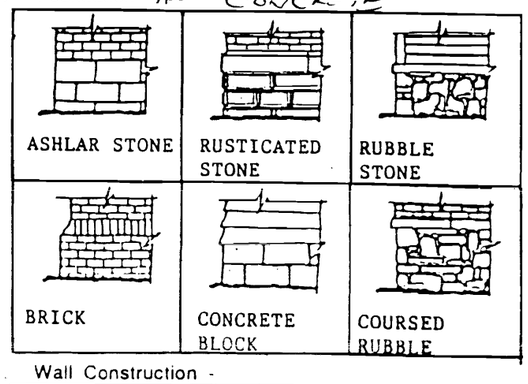

31. Wall Construction -

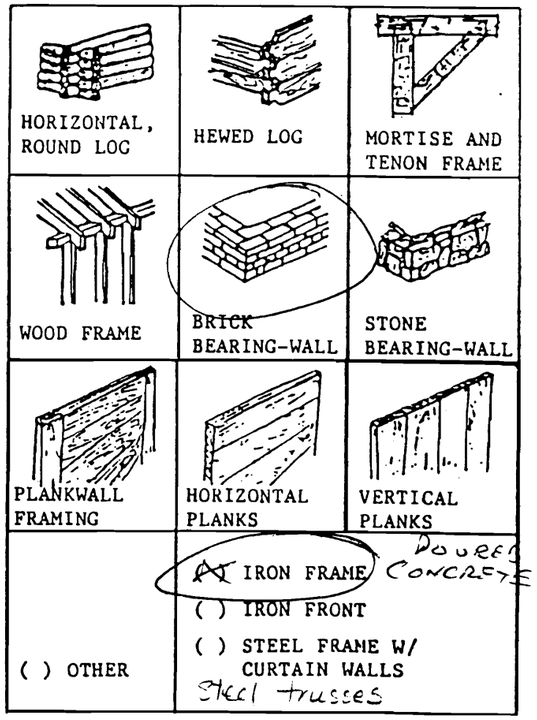

32. Roof Type -

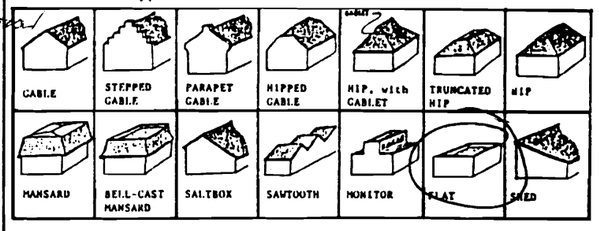

Roof Trim -



Multiple Roof Forms-Towers ( ) Metal Cresting ( )
Cupola ( ) Finials ( )
Other ( ) _____

Chimney - Straddle Ridge ( ) Center ( )
Front Slope ( ) Side ( )
Side Slope ( ) Back Slope ( )
Interior ( ) Exterior ( )

33. Number of Bays - Front 1/1 Side _____
34. Wall Treatment:

Stone



Stone Treatment

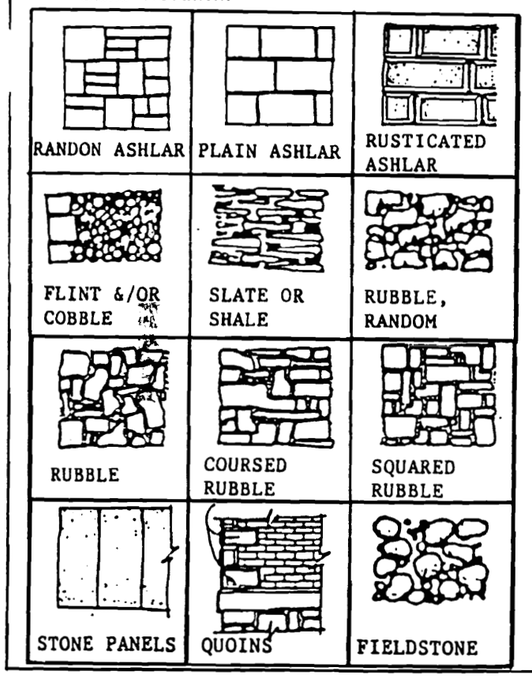

Brick Patterns - Color _____

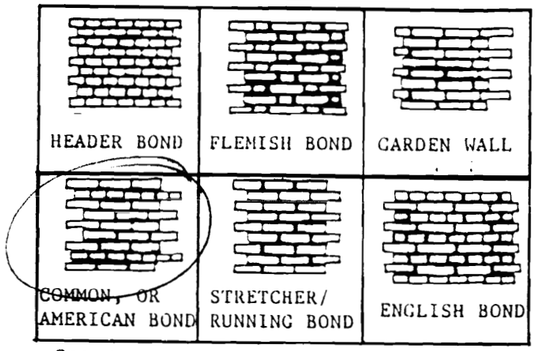

Concrete

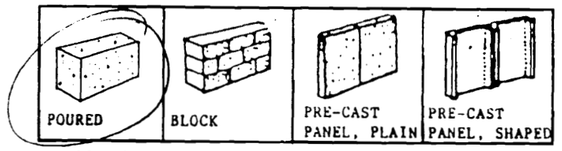

Metal

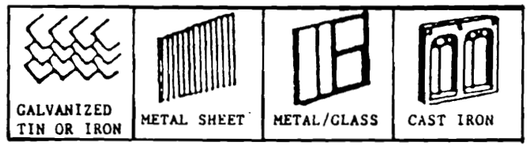

Composition Tile

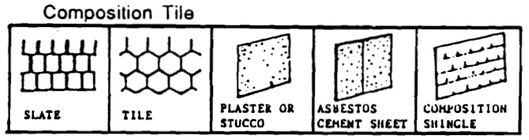

Wood - Painted Color _____

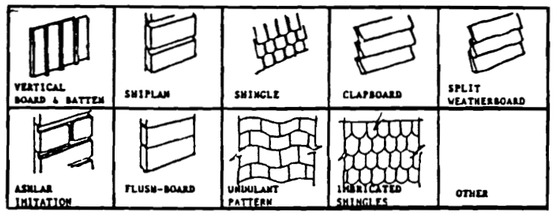

Dormers:
Hipped( ) Decorated( ) Facade( ) Sides( ) Rear( )



Windows - Painted Color _____

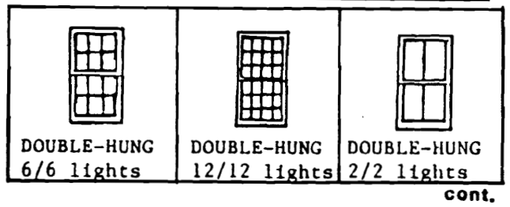

cont.

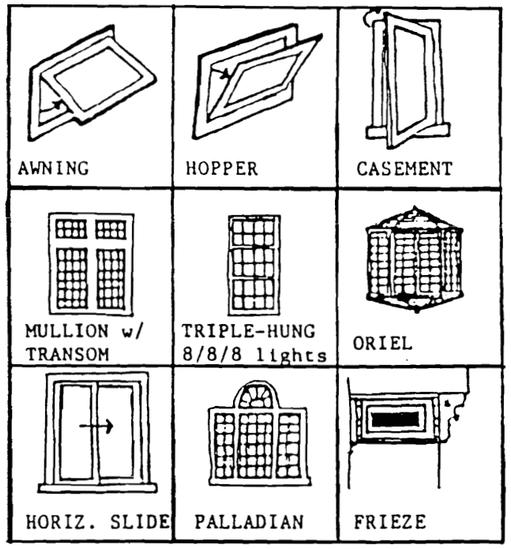

Surrounds - Plain ( ) Decorated ( ) Arch ( )
Pediment ( ) Shaped Lintel ( )
Placement - Regular ( ) Irregular ( )
Projecting Bays or Oriels ( )
Stained Glass yes( ) no( )
Modern Storm Windows yes( ) no( )

Doors:
Straight ~~( )~~ Arched ( ) Plain ( ) Decorated ( )
Modern Storm Doors yes ~~( )~~ no( )
Typical Storefront yes( ) no ~~( )~~
Unusual Treatment _____

Window and Door Treatments

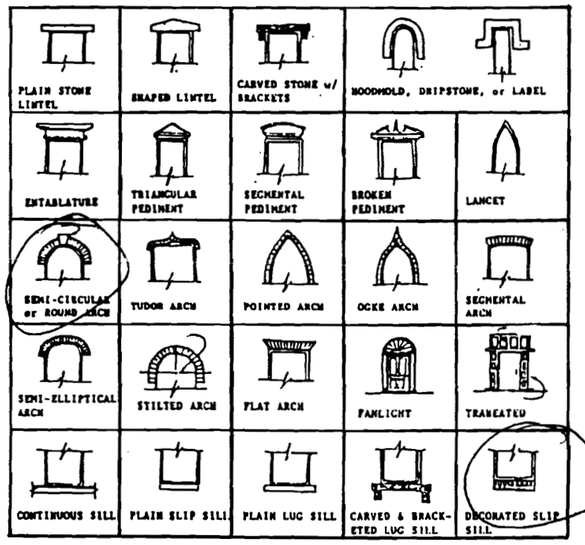

Building Form Treatments

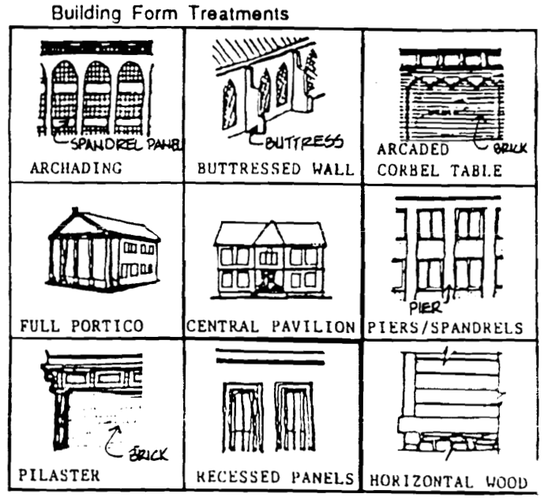

Miscellaneous

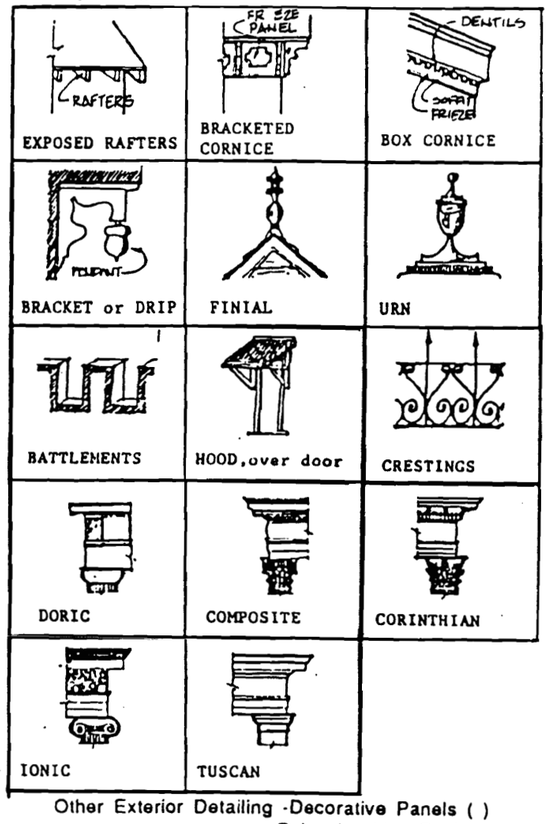

Other Exterior Detailing -Decorative Panels ( )
Balconies ( ) Quoins ( )
Date Stone ( ) Porch ( )
String or Belt Course ( )

- Where were the materials used for construction obtained: (i.e. Local brick-yards, quarries, out-of-state suppliers, etc.)

_____

_____

HOUK BUILDING

MISSOURI OFFICE OF HISTORIC PRESERVATION
ARCHITECTURAL/HISTORIC INVENTORY SURVEY FORM

1. NO. 148

2. COUNTY JASPER

3. LOCATION OF NEGATIVES POST ART MEMORIAL LIB.

4. PRESENT LOCAL NAME(S) OR DESIGNATION(S)
ROBERTSON APARTMENTS

5. OTHER NAME(S)

6. SPECIFIC LEGAL LOCATION
TOWNSHIP ___ RANGE ___ SECTION ___
IF CITY OR TOWN, STREET ADDRESS
410 WALL

7. CITY OR TOWN IF RURAL, VICINITY
JOPLIN

8. DESCRIPTION OF LOCATION

9. COORDINATES UTM
LAT
LONG

10. SITE( ) STRUCTURE( )
BUILDING(X) OBJECT( )

11. ON NATIONAL REGISTER YES( ) NO (X)

12. IS IT ELIGIBLE YES( ) NO(X)

13. PART OF ESTAB. DISTRICT YES( ) NO(X)

14. DISTRICT POTENTIAL YES(X) NO( )

15. NAME OF ESTABLISHED DISTRICT

16. THEMATIC CATEGORY
HOUSING

17. DATE(S) OR PERIOD
1916

18. STYLE OR DESIGN
NEO-CLASSICAL REVIVAL

19. ARCHITECT OR ENGINEER

20. CONTRACTOR OR BUILDER

21. ORIGINAL USE, IF APPARENT
APARTMENTS

22. PRESENT USE
APARTMENTS

23. OWNERSHIP PUBLIC ( ) PRIVATE (X)

24. OWNER'S NAME AND ADDRESS IF KNOWN
HERBERT DIXON
RT. 2 781-2716

25. OPEN TO PUBLIC YES(X) NO ( )

26. LOCAL CONTACT PERSON OR ORGANIZATION
JEFF BAIER - MANAGER

27. OTHER SURVEY IN WHICH INCLUDED
NONE

28. NO.OF STORIES 3

29. BASEMENT YES(X) NO ( )

30. FOUNDATION MATERIAL
CONCRETE

31. WALL CONSTRUCTION
BRICK/CONC. FRAME

32. ROOF TYPE & MATERIAL
FLAT

33. NO. OF BAYS
FRONT SIDE

34. WALL TREATMENT
BRICK/CONCRETE

35. PLAN SHAPE L-SHAPED

36. CHANGES (EXPLAIN IN NO.42) ADDITION( ) ALTERED ( ) MOVED ( )

37. CONDITION
INTERIOR DETERIORATED
EXTERIOR DETERIORATED

38. PRESERVATION UNDERWAY YES( ) NO(X)

39. ENDANGERED BY WHAT YES ( ) NO(X)

40. VISIBLE FROM PUBLIC ROAD YES(X) NO( )

41. DISTANCE FROM AND FRONTAGE ON ROAD
10/100

42. FURTHER DESCRIPTION OF IMPORTANT FEATURES
Interior finishes mostly intact - marble floors, oak trim, wood parquet floors, old gas fixtures converted to electric, etc.

43. HISTORY AND SIGNIFICANCE

44. DESCRIPTION OF ENVIRONMENT AND OUTBUILDINGS

45. SOURCES OF INFORMATION City Directories/Maps

46. PREPARED BY
LAURA J. DERRICK

47. ORGANIZATION
BCCW/CASEY A/E

48. DATE 12/15/87

49. REVISION DATE(S)
6/20/88

RETURN THIS FORM WHEN COMPLETED TO: OFFICE OF HISTORIC PRESERVATION
P.O. BOX 176
JEFFERSON CITY, MISSOURI 65102

IF ADDITIONAL SPACE IS NEEDED, ATTACH SEPARATE SHEET(S) TO THIS FORM

35. Plan Shape

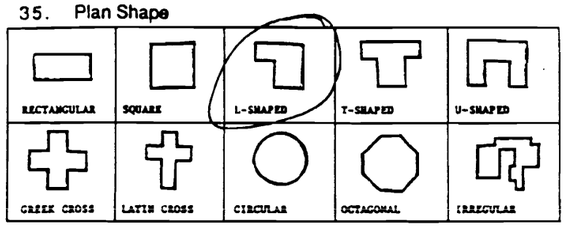

36. Changes - Addition _____
Alteration _____
Moved _____

37. Apparent Condition - Exterior: ( )Excellent
( )Good
( )Fair
(X)Deteriorated
( )Ruins
( )No Visible Remains

Good possibilities for repair

Interior: ( ) Excellent
( )Good
( )Fair
(X)Deteriorated
( )Ruins
( )No Visible Remains

38. Rennovation Underway yes( ) no(X)
Preservation Underway yes( ) no(X)
Future Plans for Property _____
APARTMENTS

39. Endangered yes(X) no( ) By What ? _____
Possible to condemn (condominium)

40. (N.A.)

41. Distance From Road 10 Frontage on Road 100'

42. Further Description of Important Features:
SEE NOTES

43. Is this property associated with persons, events, development, movements, etc., significant to the history of the community, state, or nation ?
Briefly Explain: row of historic homes of pioneer citizens demolished ca. 1915 so Robertson could build this building

44. Description of Environment and Outbuildings:
Is property integrally associated with any vistas, parks, landscapes ? yes( ) no(X) If yes, explain: _____

Environment - (X)Densely Built UP
( )Scattered Development
( )Open Land

Surrounding Buildings - (X)Similar Period
( )Later Period ( )Earlier Period
( )Institutional ( )Commercial
( )Industrial ( )Residential
( )Other _____

Property is prominent within environment - yes(X) no( )
VERY NOTICABLE

45. Documentation:
Indicate what legal records, county histories, maps, etc., were used to document facts about the property:
( )Court Records (chain of title ro abstract, etc.)
( )County Histories
( )Old Photographs - Location _____
Approx. Date _____
( )Newspaper Clippings - Location _____
Date _____
( )City Directories - Location _____
(X)Maps (plats, atlases) - Location _____
( )Other _____

46. Prepared By: MILLER Phone: 781-3085
47. Organization: _____
48. Date 10/8/87
49. Date of Revision _____

Any Other Comments or Observations:

MARBLE FLOORS IN BATHROOMS
OAK TRIM - DOORS WINDOWS
wood parquet floors
SKY LIGHT
TIGER OAK STAIR RAILING
GAS FIXTURES CONVERTED TO ELECTRIC (but would they still have been using gas lights in 1916? L.S.)
7 IONIC COLUMNS and height VERY LARGE of bldg.
SIMILAR CONSTRUCTION TO OLD CONNER HOTEL
SAME "ROBERTSON APARTMENTS"
CONCRETE FLOORS
This is a very impressive bldg. with its brick exterior and massive columns.

48 30 AS-003-224

JOPLIN HISTORIC SURVEY - INVENTORY SHEET

1. Inventory Number 72 (N.A.)__
2. County __Jasper____
3. (N.A.)
4. Present Local Name(s) or Designation(s):
Robertson Apts
5. Other Historic Name(s) or Event(s):
Robertson Apartments

6. Specific Location - Street Address:
410 Wall
7. City __Joplin_____ State __Missouri_____
8. Description of Location: Sketch the plan of the structure; indicate out-buildings and relationships to street; place X at main entrance, show porches, lightly shade one-story elements



9. (N.A.)
10. Site ( ) Building(X) Structure ( ) Object ( )
11. (N.A.)
12. (N.A.)
13. Part of Proposed District ? yes(X) no( )
14. (N.A.)
15. Name of Proposed District __Joplin_Downtown___

16. Thematic Catagory - Commercial ( ) Railroad ( )
Mining ( ) Other (X) APARTMENTS
17. Date of Construction 1916
Period of Construction __(N.A.)_____
Cost of Construction _____
18. Overall Architectural Aspect:
Style __(N.A.)_____
- Is this type of structure common in the area now ?
yes( ) no(X)
- Was this type of structure common in the area in the past? yes( ) no(X)
19. Architect or Designer _____
20. Contractor/Builder my guess - C.A. Dieter, important contractor at that time L.S.
21. Original Use APARTMENTS
Subsequent Use "
22. Present Use - First Floor APARTMENTS
Other Floors _____
23. Present Ownership - Public ( ) Private (X)
24. Original Owner Riley F. Robertson
Present Owner Herbert Dixon ?
Address/Phone Rt. 2 781-2716
25. Accessibility - Open to Public yes(X) no( )
Restricted yes( ) no(X)
26. Local Contact Person or Organization :
Herbert Dixon Phone: 781-2716
27. (N.A.)

28. Number of Stories - 1( ) 2( ) 3(X) 4( ) _____
29. Basement - Full (X) Crawl Space ( ) Partial ( )
None ( )

30. Foundation Type - POURED CONCRETE

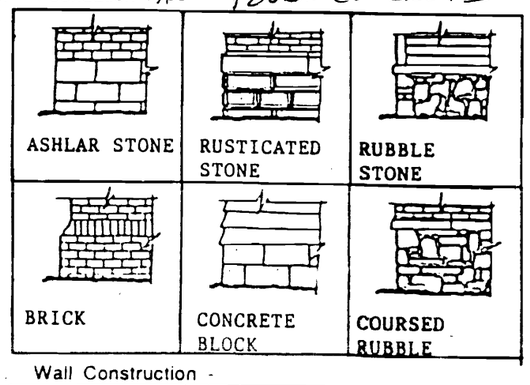

31. Wall Construction -

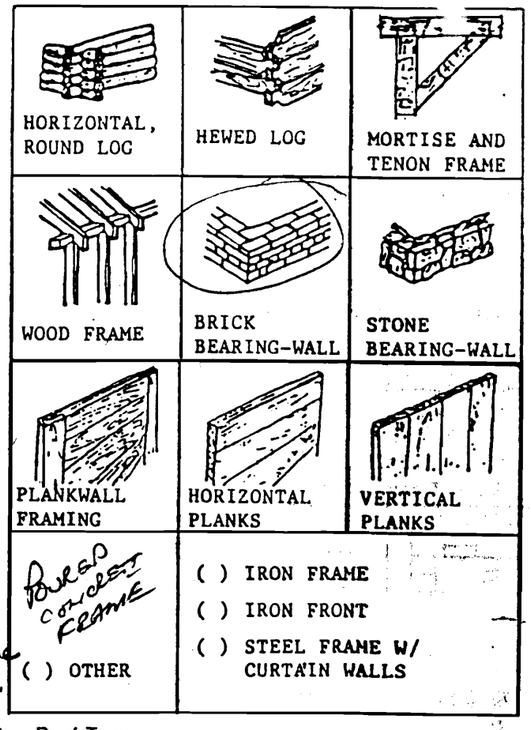

32. Roof Type -

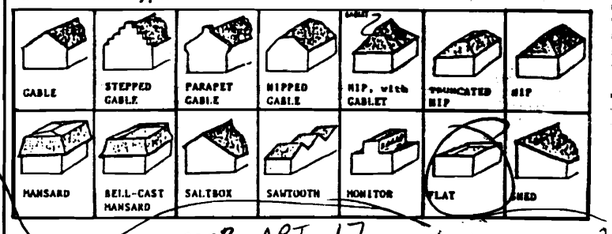

MANAGER APT 17
JEFF BAIER

Roof Trim -

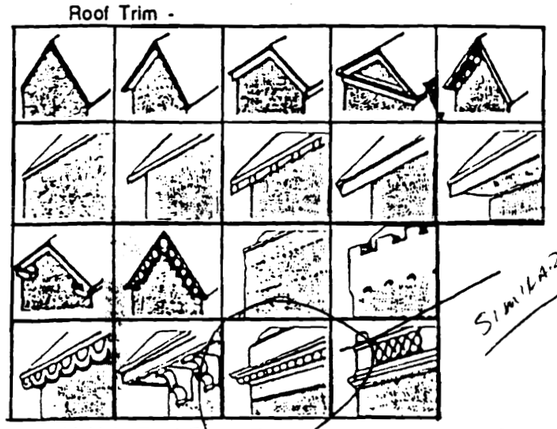

SIMILAR

Multiple Roof Forms-Towers ( ) Metal Cresting (X)
Cupola ( ) Finials ( )
Other ( ) _____

Chimney - Straddle Ridge ( ) Center ( )
Front Slope ( ) Side (X)
Side Slope ( ) Back Slope ( )
Interior ( ) Exterior (X)

33. Number of Bays - Front 1 Side ____
34. Wall Treatment:

Stone



Stone Treatment



Brick Patterns - Color YELLOW/BACK - RUST FRONT

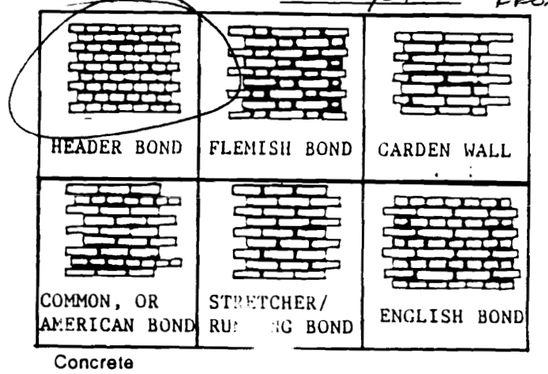

Concrete

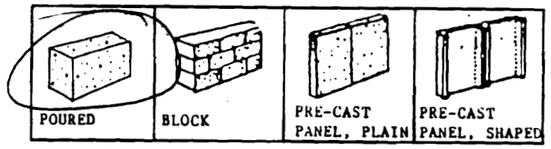

Metal

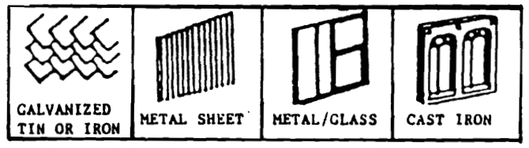

Composition Tile

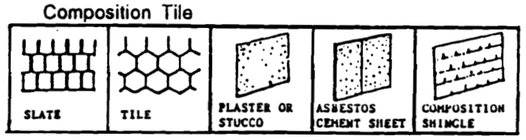

Wood - Painted Color _____

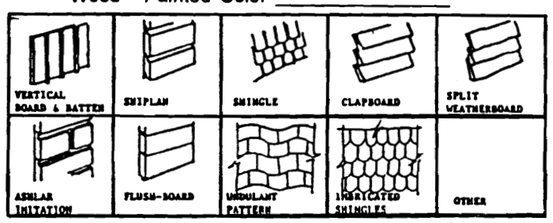

Dormers:
Hipped( ) Decorated( ) Facade( ) Sides( ) Rear( )



Windows - Painted Color _____

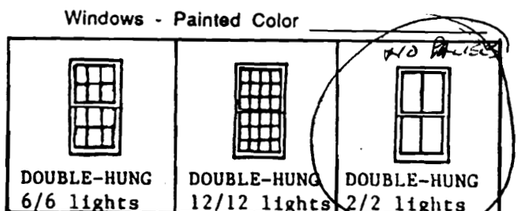

cont.



Surrounds - Plain (X) Decorated ( ) Arch ( )
Pediment ( ) Shaped Lintel ( )
Placement - Regular (X) Irregular ( )
Projecting Bays or Oriels ( )
Stained Glass yes( ) no(X)
Modern Storm Windows yes( ) no(X)

Doors:
Straight (X) Arched ( ) Plain ( ) Decorated ( )
Modern Storm Doors yes( ) no(X)
Typical Storefront yes( ) no(X)
Unusual Treatment _____

Window and Door Treatments

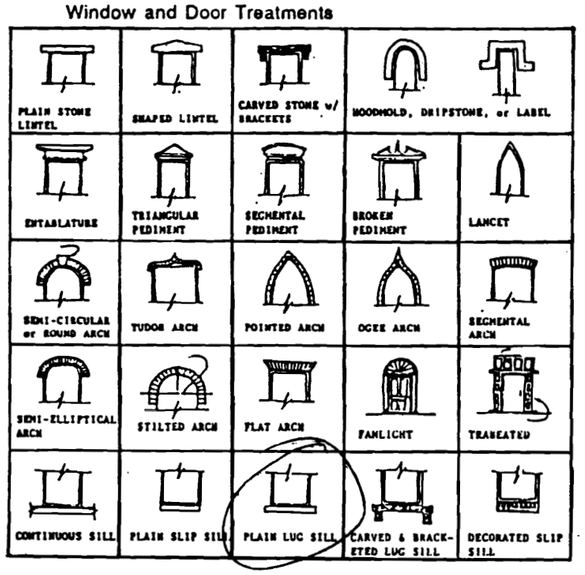

Building Form Treatments

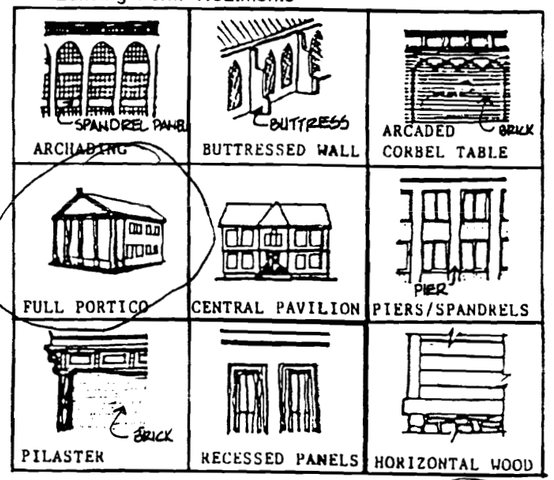

Miscellaneous

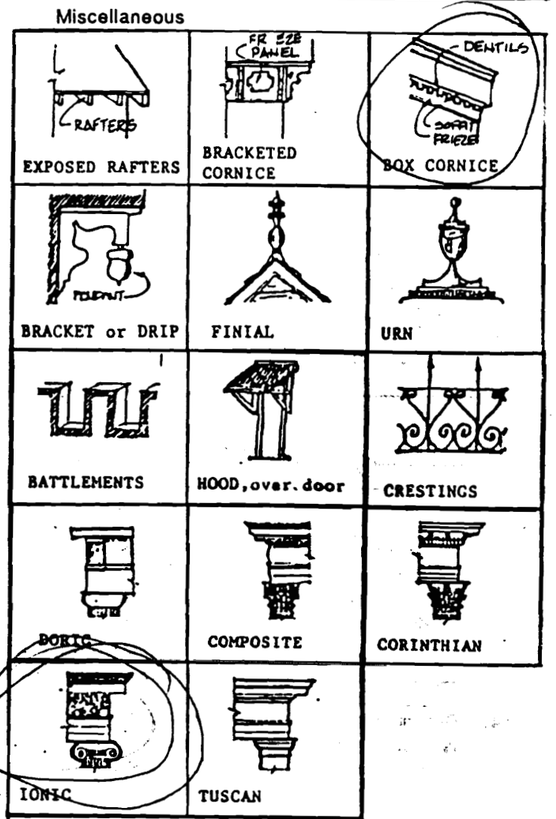

Other Exterior Detailing -Decorative Panels ( )
Balconies (X) Quoins ( )
Date Stone ( ) Porch ( )
String or Belt Course ( )

- Where were the materials used for construction obtained: (i.e. Local brick-yards, quarries, out-of-state suppliers, etc.)

_____

_____

MISSOURI OFFICE OF HISTORIC PRESERVATION
ARCHITECTURAL/HISTORIC INVENTORY SURVEY FORM

1. NO. 149
2. COUNTY JASPER
3. LOCATION OF NEGATIVES POST ART MEMORIAL LIB.
4. PRESENT LOCAL NAME(S) OR DESIGNATION(S) ROBERTS-FLEISCHAKER-SCOTT LAW OFFICES
5. OTHER NAME(S)

6. SPECIFIC LEGAL LOCATION
TOWNSHIP ___ RANGE ___ SECTION ___
IF CITY OR TOWN, STREET ADDRESS
418 WALL

7. CITY OR TOWN JOPLIN IF RURAL, VICINITY

8. DESCRIPTION OF LOCATION

9. COORDINATES UTM
LAT
LONG

10. SITE( ) STRUCTURE( )
BUILDING(X) OBJECT( )

11. ON NATIONAL REGISTER YES( ) NO (X)
12. IS IT ELIGIBLE YES( ) NO(x
13. PART OF ESTAB. DISTRICT YES( ) NO(X)
14. DISTRICT POTENTIAL YES(X NO( )
15. NAME OF ESTABLISHED DISTRICT

16. THEMATIC CATEGORY COMMERCIAL
17. DATE(S) OR PERIOD 1922-1923
18. STYLE OR DESIGN COMMERCIAL
19. ARCHITECT OR ENGINEER
20. CONTRACTOR OR BUILDER
21. ORIGINAL USE, IF APPARENT BELL MOTOR COMPANY
22. PRESENT USE LAW OFFICES
23. OWNERSHIP PUBLIC ( ) PRIVATE (X)
24. OWNER'S NAME AND ADDRESS IF KNOWN
25. OPEN TO PUBLIC YES(X) NO ( )
26. LOCAL CONTACT PERSON OR ORGANIZATION
27. OTHER SURVEY IN WHICH INCLUDED
NONE

28. NO.OF STORIES 2
29. BASEMENT YES( ) NO ( )
30. FOUNDATION MATERIAL CONCRETE
31. WALL CONSTRUCTION BRICK BEARING
32. ROOF TYPE & MATERIAL FLAT
33. NO. OF BAYS FRONT SIDE
34. WALL TREATMENT STUCCO
35. PLAN SHAPE RECTANGLE
36. CHANGES (EXPLAIN IN NO.42) ADDITION( ) ALTERED (X) MOVED ( )
37. CONDITION INTERIOR GOOD EXTERIOR GOOD
38. PRESERVATION UNDERWAY YES( ) NO(X)
39. ENDANGERED BY WHAT YES ( ) NO(X)
40. VISIBLE FROM PUBLIC ROAD YES(X) NO( )
41. DISTANCE FROM AND FRONTAGE ON ROAD 10/50

42. FURTHER DESCRIPTION OF IMPORTANT FEATURES
NEW FACADE

43. HISTORY AND SIGNIFICANCE

44. DESCRIPTION OF ENVIRONMENT AND OUTBUILDINGS

45. SOURCES OF INFORMATION

46. PREPARED BY LAURA J. DERRICK
47. ORGANIZATION BCCW/CASEY A/E
48. DATE 12/15/87
49. REVISION DATE(S)

RETURN THIS FORM WHEN COMPLETED TO: OFFICE OF HISTORIC PRESERVATION
P.O. BOX 176
JEFFERSON CITY, MISSOURI 65102

IF ADDITIONAL SPACE IS NEEDED, ATTACH SEPARATE SHEET(S) TO THIS FORM

35. Plan Shape

RECTANGULAR	SQUARE	L-SHAPED	T-SHAPED	U-SHAPED
GREEK CROSS	LATIN CROSS	CIRCULAR	OCTAGONAL	IRREGULAR

36. Changes - Addition _____
Alteration NEW FRONT FACADE
Moved _____

37. Apparent Condition - Exterior: ( )Excellent
(X)Good
( )Fair
( )Deteriorated
( )Ruins
( )No Visible Remains
Interior: ( ) Excellent
(X)Good
( )Fair
( )Deteriorated
( )Ruins
( )No Visible Remains

38. Rennovation Underway yes( ) no(X)
Preservation Underway yes( ) no(X)
Future Plans for Property OFFICES

39. Endangered yes( ) no(X) By What ? _____

40. (N.A.)

41. Distance From Road 10 Frontage on Road 50'

42. Further Description of Important Features:

43. Is this property associated with persons, events, development, movements, etc., significant to the history of the community, state, or nation ?
Briefly Explain: _____

44. Description of Environment and Outbuildings:
Is property integrally associated with any vistas, parks, landscapes ? yes( ) no(X) If yes, explain: _____

Environment - (X)Densely Built UP
( )Scattered Development
( )Open Land
Surrounding Buildings - (X)Similar Period
( )Later Period ( )Earlier Period
( )Institutional ( )Commercial
( )Industrial ( )Residential
( )Other _____
Property is prominent within environment - yes( ) no(X)

45. Documentation:
Indicate what legal records, county histories, maps, etc., were used to document facts about the property:
( )Court Records (chain of title ro abstract, etc.)
( )County Histories
( )Old Photographs - Location _____
Approx. Date _____
( )Newspaper Clippings - Location _____
Date _____
(X)City Directories - Location [illegible]
( )Maps (plats, atlases) - Location _____
( )Other _____

46. Prepared By: MILLER Phone: 781-3083
47. Organization: _____
48. Date 10/8/87
49. Date of Revision _____

Any Other Comments or Observations:

NEW AUTO GARAGE ADDED TO BUILDING - CONCRETE BLOCK

REMODDELED

149 SP-AS-003 225

JOPLIN HISTORIC SURVEY - INVENTORY SHEET

1. Inventory Number 71 (N.A.)
2. County Jasper
3. (N.A.)
4. Present Local Name(s) or Designation(s): [illegible]
5. Other Historic Name(s) or Event(s): [illegible]

6. Specific Location - Street Address: 718 WALL
7. City Joplin State Missouri
8. Description of Location: Sketch the plan of the structure; indicate out-buildings and relationships to street; place X at main entrance, show porches, lightly shade one-story elements
9. (N.A.)
10. Site ( ) Building (X) Structure ( ) Object ( )
11. (N.A.)
12. (N.A.)
13. Part of Proposed District ? yes(X) no( )
14. (N.A.)
15. Name of Proposed District Joplin_Downtown

16. Thematic Catagory - Commercial (X) Railroad ( ) Mining ( ) Other ( )
17. Date of Construction 1922-23
Period of Construction (N.A.)
Cost of Construction _____
18. Overall Architectural Aspect:
Style (N.A.)
- Is this type of structure common in the area now ? yes(X) no( )
- Was this type of structure common in the area in the past? yes(X) no( )
19. Architect or Designer _____
20. Contractor/Builder _____
21. Original Use Bell Motor Company
Subsequent Use AUTO PARTS STORE
22. Present Use - First Floor LAW OFFICES
Other Floors offices
23. Present Ownership - Public ( ) Private ( )
24. Original Owner _____
Present Owner _____
Address/Phone Law office - 623-2865
25. Accessibility - Open to Public yes( ) no(X)
Restricted yes(X) no( )
26. Local Contact Person or Organization :
_____ Phone: _____
27. (N.A.)

28. Number of Stories - 1( ) 2(X) 3( ) 4( ) _____
29. Basement - Full ( ) Crawl Space ( ) Partial ( ) None ( ) ?

30. Foundation Type - CONCRETE

ASHLAR STONE	RUSTICATED STONE	RUBBLE STONE
BRICK	CONCRETE BLOCK	COURSED RUBBLE

31. Wall Construction -

HORIZONTAL, ROUND LOG	HEWED LOG	MORTISE AND TENON FRAME
WOOD FRAME	BRICK BEARING-WALL	STONE BEARING-WALL
PLANKWALL FRAMING	HORIZONTAL PLANKS	VERTICAL PLANKS
( ) OTHER	( ) IRON FRAME ( ) IRON FRONT ( ) STEEL FRAME W/ CURTAIN WALLS	

32. Roof Type -

GABLE	STEPPED GABLE	PARAPET GABLE	HIPPED GABLE	HIP, WITH GABLET	TRUNCATED HIP	HIP
MANSARD	BELL-CAST MANSARD	SALTBOX	SAWTOOTH	MONITOR	FLAT	SHED

Roof Trim -



SIMILAR

Multiple Roof Forms-Towers ( ) Metal Cresting ( )
Cupola ( ) Finials ( )
Other ( ) _____

Chimney - Straddle Ridge ( ) Center ( )
Front Slope ( ) Side ( )
Side Slope (X) Back Slope ( )
Interior ( ) Exterior (X)

33. Number of Bays - Front 1 Side _____
34. Wall Treatment:

Stone



BRICK

Stone Treatment

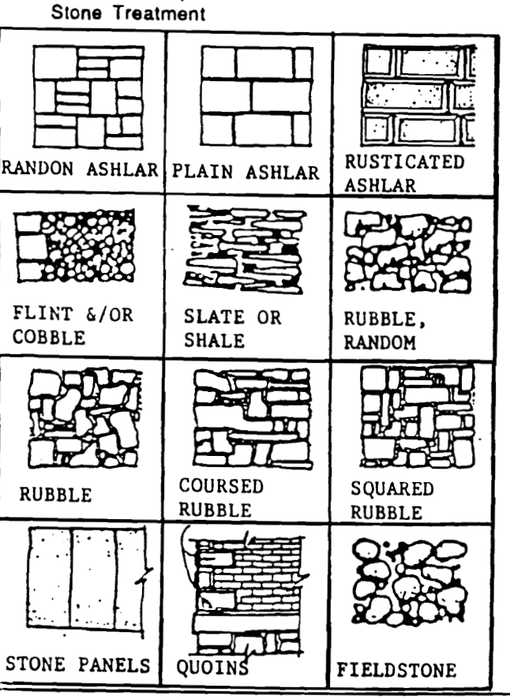

Brick Patterns & Color (RED) PAINTED GRAY

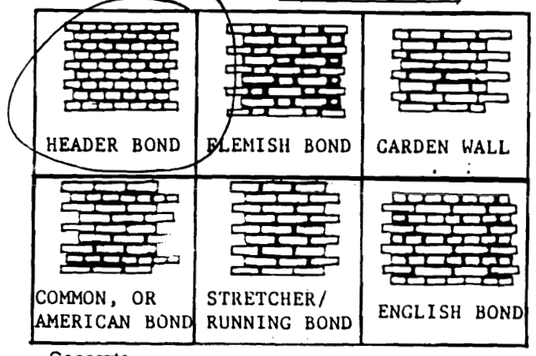

Concrete

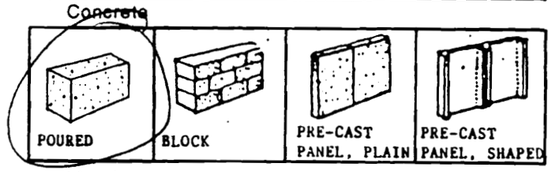

Metal

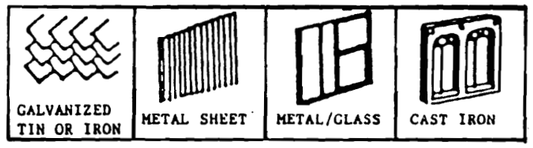

Composition Tile

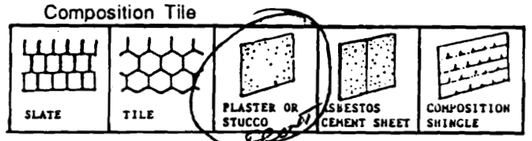

PROBABLY

Wood - Painted Color _____

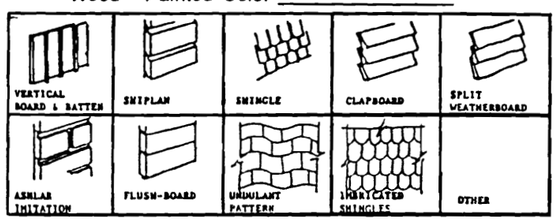

Dormers:
Hipped( ) Decorated( ) Facade( ) Sides( ) Rear( )

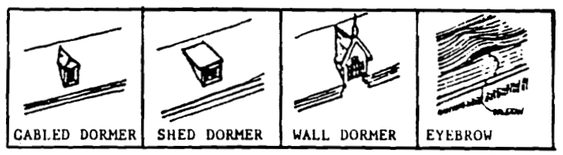

Windows - Painted Color ALL REMOVED

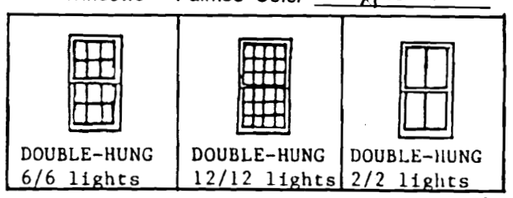

cont.

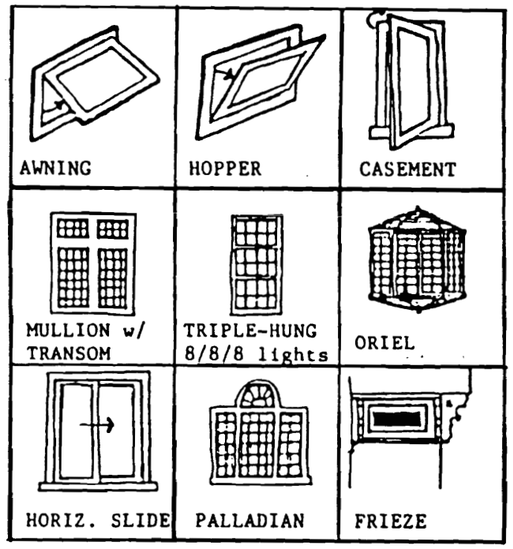

Surrounds - Plain (X) Decorated ( ) Arch ( )
Pediment ( ) Shaped Lintel ( )
Placement - Regular ( ) Irregular ( )
Projecting Bays or Oriels (X) (NONE)
Stained Glass yes( ) no (X)
Modern Storm Windows yes( ) no (X)

Doors:
Straight (X) Arched ( ) Plain ( ) Decorated (X)
Modern Storm Doors yes( ) no (X)
Typical Storefront yes( ) no (X)
Unusual Treatment EARLY AMERICAN

Window and Door Treatments

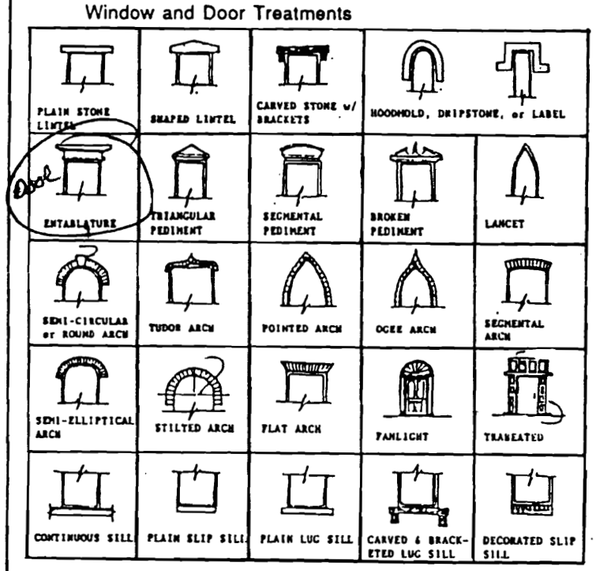

Door

NONE

Building Form Treatments

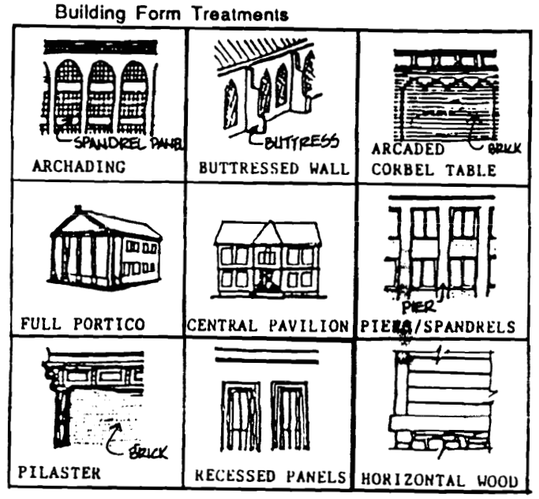

Miscellaneous

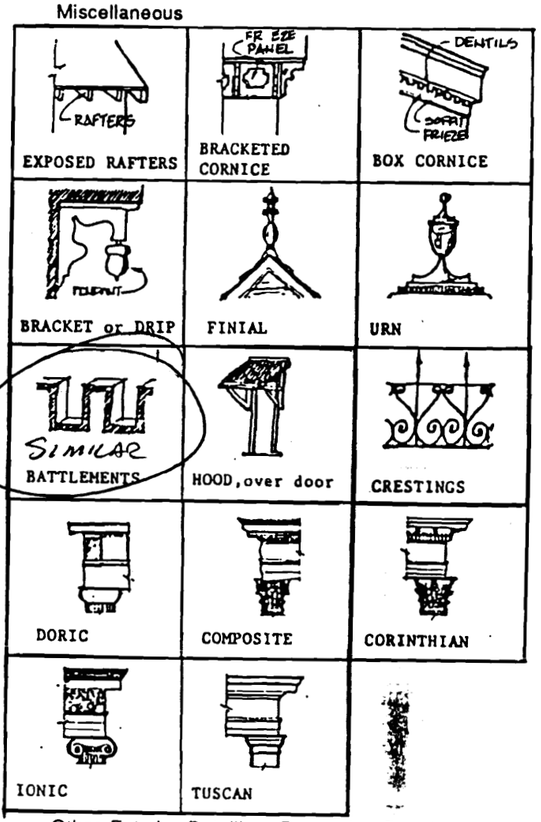

Other Exterior Detailing -Decorative Panels ( )
Balconies ( ) Quoins ( )
Date Stone ( ) Porch ( )
String or Belt Course (X)

- Where were the materials used for construction obtained: (i.e. Local brick-yards, quarries, out-of-state suppliers, etc.)

_____

_____

PRIVATE PARKING
UNAUTHORIZED VEHICLES WILL BE TOWED AWAY
For Details Call
761-2700

MISSOURI OFFICE OF HISTORIC PRESERVATION
ARCHITECTURAL/HISTORIC INVENTORY SURVEY FORM

1. NO. 167

2. COUNTY JASPER

3. LOCATION OF NEGATIVES POST ART MEMORIAL LIB.

4. PRESENT LOCAL NAME(S) OR DESIGNATION(S) CUSAK, MENSE, BROWN

5. OTHER NAME(S)

6. SPECIFIC LEGAL LOCATION
TOWNSHIP ___ RANGE ___ SECTION ___
IF CITY OR TOWN, STREET ADDRESS
427 WALL

7. CITY OR TOWN JOPLIN IF RURAL, VICINITY

8. DESCRIPTION OF LOCATION
NEW CONSTRUCTION

9. COORDINATES UTM
LAT
LONG

10. SITE( ) STRUCTURE( )
BUILDING(X) OBJECT( )

11. ON NATIONAL REGISTER YES( ) NO (X)

12. IS IT ELIGIBLE YES( ) NO(X)

13. PART OF ESTAB. DISTRICT YES( ) NO(X)

14. DISTRICT POTENTIAL YES( ) NO(X)

15. NAME OF ESTABLISHED DISTRICT

16. THEMATIC CATEGORY COMMERCIAL

17. DATE(S) OR PERIOD

18. STYLE OR DESIGN

19. ARCHITECT OR ENGINEER

20. CONTRACTOR OR BUILDER

21. ORIGINAL USE, IF APPARENT

22. PRESENT USE

23. OWNERSHIP PUBLIC ( ) PRIVATE (X)

24. OWNER'S NAME AND ADDRESS IF KNOWN

25. OPEN TO PUBLIC YES( ) NO ( )

26. LOCAL CONTACT PERSON OR ORGANIZATION

27. OTHER SURVEY IN WHICH INCLUDED

28. NO.OF STORIES

29. BASEMENT YES( ) NO ( )

30. FOUNDATION MATERIAL

31. WALL CONSTRUCTION

32. ROOF TYPE & MATERIAL

33. NO. OF BAYS FRONT SIDE

34. WALL TREATMENT

35. PLAN SHAPE

36. CHANGES (EXPLAIN IN NO.42) ADDITION( ) ALTERED ( ) MOVED ( )

37. CONDITION INTERIOR EXTERIOR

38. PRESERVATION UNDERWAY YES( ) NO(X)

39. ENDANGERED BY WHAT YES ( ) NO(X)

40. VISIBLE FROM PUBLIC ROAD YES(X) NO( )

41. DISTANCE FROM AND FRONTAGE ON ROAD

42. FURTHER DESCRIPTION OF IMPORTANT FEATURES

43. HISTORY AND SIGNIFICANCE

44. DESCRIPTION OF ENVIRONMENT AND OUTBUILDINGS

45. SOURCES OF INFORMATION

46. PREPARED BY LAURA J. DERRICK

47. ORGANIZATION BCCW/CASEY A/E

RETURN THIS FORM WHEN COMPLETED TO: OFFICE OF HISTORIC PRESERVATION
P.O. BOX 176
JEFFERSON CITY, MISSOURI 65102

IF ADDITIONAL SPACE IS NEEDED, ATTACH SEPARATE SHEET(S) TO THIS FORM

48. DATE 12/15/87

49. REVISION DATE(S)

CUSACK, MENSE, BROWN & CO.
CERTIFIED PUBLIC ACCOUNTANTS

MISSOURI OFFICE OF HISTORIC PRESERVATION
ARCHITECTURAL/HISTORIC INVENTORY SURVEY FORM

1. NO. 168

2. COUNTY JASPER

3. LOCATION OF NEGATIVES POST ART MEMORIAL LIB.

4. PRESENT LOCAL NAME(S) OR DESIGNATION(S)
SCOTT SUPPLY

5. OTHER NAME(S)

6. SPECIFIC LEGAL LOCATION
TOWNSHIP ___ RANGE ___ SECTION ___
IF CITY OR TOWN, STREET ADDRESS
EAST SIDE 500 WALL

7. CITY OR TOWN JOPLIN IF RURAL, VICINITY

8. DESCRIPTION OF LOCATION

9. COORDINATES UTM
LAT
LONG

10. SITE( ) STRUCTURE( )
BUILDING(X) OBJECT( )

11. ON NATIONAL REGISTER YES( ) NO (X)

12. IS IT ELIGIBLE YES(X) NO( )

13. PART OF ESTAB. DISTRICT YES( ) NO(X)

14. DISTRICT POTENTIAL YES(X) NO( )

15. NAME OF ESTABLISHED DISTRICT

16. THEMATIC CATEGORY
COMMERCIAL

17. DATE(S) OR PERIOD
1920

18. STYLE OR DESIGN
COMMERCIAL

19. ARCHITECT OR ENGINEER

20. CONTRACTOR OR BUILDER

21. ORIGINAL USE, IF APPARENT
AUTO SUPPLY

22. PRESENT USE
VACANT/STORAGE

23. OWNERSHIP PUBLIC ( ) PRIVATE (X)

24. OWNER'S NAME AND ADDRESS IF KNOWN
BRICE CROUCH
623-0421

25. OPEN TO PUBLIC YES(X) NO ( )

26. LOCAL CONTACT PERSON OR ORGANIZATION

27. OTHER SURVEY IN WHICH INCLUDED
NONE

28. NO.OF STORIES 1 & 2

29. BASEMENT PARTIAL YES(X) NO ( )

30. FOUNDATION MATERIAL
STONE

31. WALL CONSTRUCTION
BRICK/CONCRETE

32. ROOF TYPE & MATERIAL
FLAT

33. NO. OF BAYS
FRONT SIDE

34. WALL TREATMENT
BRICK/STONE

35. PLAN SHAPE RECTANGLE

36. CHANGES (EXPLAIN IN NO.42) ADDITION( ) ALTERED (X) MOVED ( )

37. CONDITION
INTERIOR
EXTERIOR - FAIR

38. PRESERVATION UNDERWAY YES( ) NO(X)

39. ENDANGERED BY WHAT YES ( ) NO(X)

40. VISIBLE FROM PUBLIC ROAD YES(X) NO( )

41. DISTANCE FROM AND FRONTAGE ON ROAD
10/180

42. FURTHER DESCRIPTION OF IMPORTANT FEATURES

43. HISTORY AND SIGNIFICANCE

44. DESCRIPTION OF ENVIRONMENT AND OUTBUILDINGS

45. SOURCES OF INFORMATION

46. PREPARED BY
LAURA J. DERRICK

47. ORGANIZATION
BCCW/CASEY A/E

RETURN THIS FORM WHEN COMPLETED TO: OFFICE OF HISTORIC PRESERVATION
P.O. BOX 176
JEFFERSON CITY, MISSOURI 65102

IF ADDITIONAL SPACE IS NEEDED, ATTACH SEPARATE SHEET(S) TO THIS FORM

48. DATE 12/15/87

49. REVISION DATE(S)

35. Plan Shape

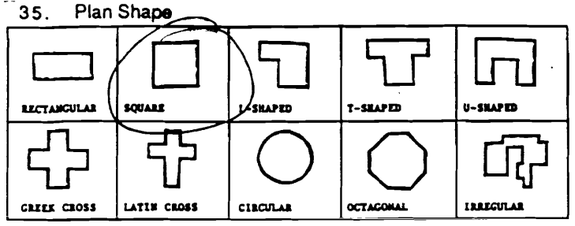

36. Changes - Addition _____
Alteration _____
Moved _____

37. Apparent Condition - Exterior: ( )Excellent
(X)Good
( )Fair
( )Deteriorated
( )Ruins
( )No Visible Remains

Interior: ( ) Excellent
(X)Good
( )Fair
( )Deteriorated
( )Ruins
( )No Visible Remains

38. Rennovation Underway yes( ) no(X)
Preservation Underway yes( ) no( )
Future Plans for Property _____

39. Endangered yes( ) no(X) By What ? _____

40. (N.A.)
41. Distance From Road 10' Frontage on Road 150'

42. Further Description of Important Features:
LARGE BUILDING
HAS BALCONY

43. Is this property associated with persons, events, development, movements, etc., significant to the history of the community, state, or nation ?
Briefly Explain: _____

44. Description of Environment and Outbuildings:
Is property integrally associated with any vistas, parks, landscapes ? yes( ) no(X) If yes, explain: _____

Environment - (X)Densely Built UP
( )Scattered Development
( )Open Land

Surrounding Buildings - (X)Similar Period
( )Later Period ( )Earlier Period
( )Institutional ( )Commercial
( )Industrial ( )Residential
( )Other _____

Property is prominent within environment - yes( ) no(X)

45. Documentation:
Indicate what legal records, county histories, maps, etc., were used to document facts about the property:
( )Court Records (chain of title ro abstract, etc.)
( )County Histories
( )Old Photographs - Location _____
Approx. Date _____
( )Newspaper Clippings - Location _____
Date _____
(✓)City Directories - Location _____
(✓)Maps (plats, atlases) - Location _____
( )Other _____

46. Prepared By: MILLER Phone 781-3085
47. Organization: _____
48. Date 9/24/87
49. Date of Revision _____

Any Other Comments or Observations:

JOI
INVI

48

1.
2.
3.
4.
5.
6.
7.
8.
9.
10. Site ( ) Building (X) Structure ( ) Object ( )
11. (N.A.)
12. (N.A.)
13. Part of Proposed District ? yes(X) no( )
14. (N.A.)
15. Name of Proposed District __Joplin_Downtown___

16. Thematic Catagory - Commercial (X) Railroad ( )
Mining ( ) Other ( )_____
17. Date of Construction 1920
Period of Construction __(N.A.)_____
Cost of Construction _____
18. Overall Architectural Aspect:
Style __(N.A.)_____
- Is this type of structure common in the area now ?
yes(X) no( )
- Was this type of structure common in the area in the past? yes(X) no( )
19. Architect or Designer _____
20. Contractor/Builder Hansen
21. Original Use Sorber-Kunn Auto Supp
Subsequent Use AUTO SUPPLY/
22. Present Use - First Floor INDUSTRIAL PARTS SUPPLY
Other Floors STORAGE/WAREHOUSE
23. Present Ownership - Public ( ) Private (X)
24. Original Owner _____
Present Owner BRICE CROUCH
Address/Phone 623-0421
25. Accessibility - Open to Public yes(X) no( )
Restricted yes( ) no(X)
26. Local Contact Person or Organization :
_____ Phone:_____
27. (N.A.)

28. Number of Stories - 1( ) 2(X) 3( ) 4( ) _____
29. Basement - Full ( ) Crawl Space ( ) Partial (X)
None ( )

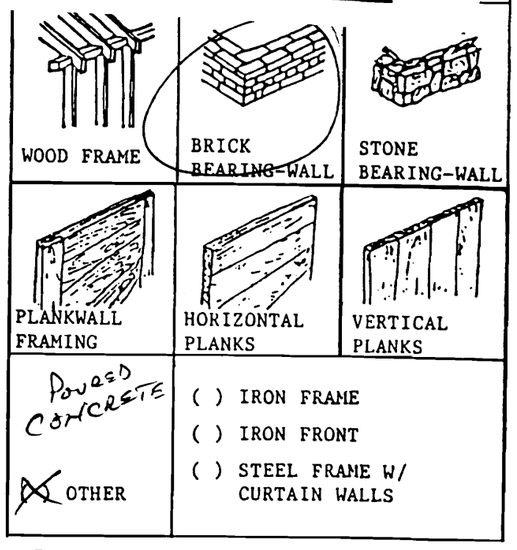

32. Roof Type -

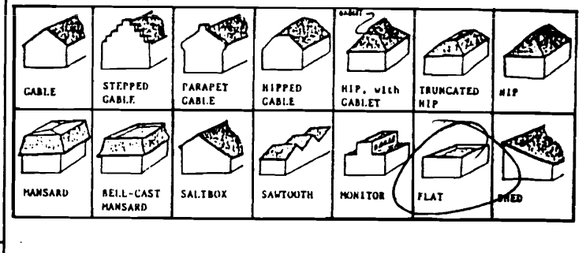

Roof Trim -



Multiple Roof Forms-Towers ( ) Metal Cresting ( )
Cupola ( ) Finials ( )
Other ( ) _____

Chimney - Straddle Ridge ( ) Center ( )
Front Slope ( ) Side ( )
Side Slope ( ) Back Slope ( )
Interior ( ) Exterior ( )

33. Number of Bays - Front 4 Side 3
34. Wall Treatment:

Stone



Stone Treatment

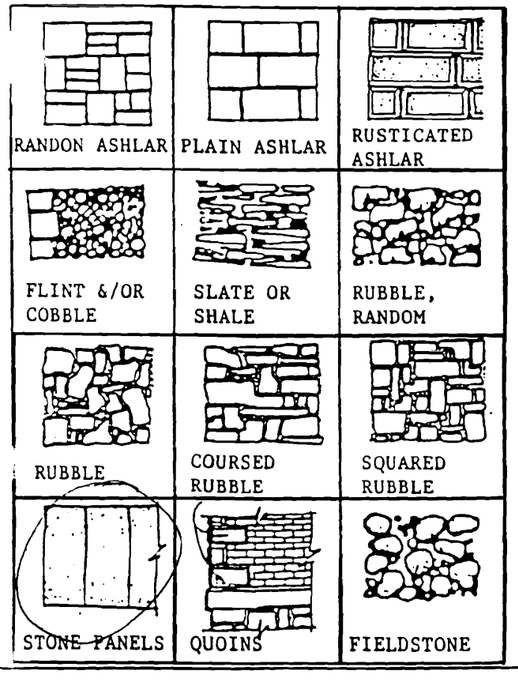

Brick Patterns - Color _____

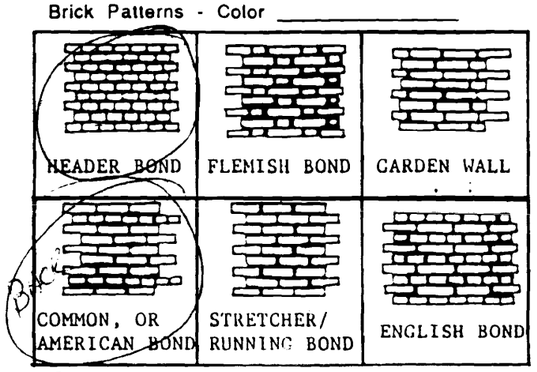

Concrete

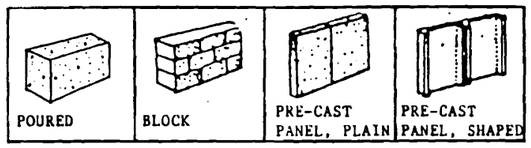

Metal

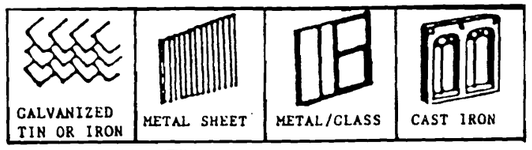

Composition Tile

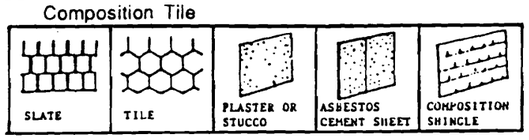

Wood - Painted Color _____

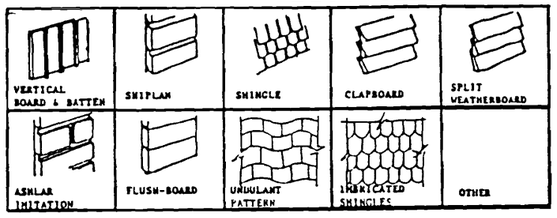

Dormers:
Hipped( ) Decorated( ) Facade( ) Sides( ) Rear( )



Windows - Painted Color _____

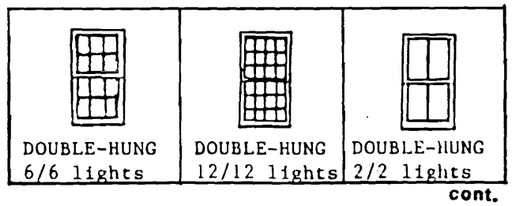

cont.



Surrounds - Plain (X) Decorated ( ) Arch ( )
Pediment ( ) Shaped Lintel ( )
Placement - Regular (X) Irregular ( )
Projecting Bays or Oriels ( )
Stained Glass yes( ) no(X)
Modern Storm Windows yes( ) no(X)

Doors:
Straight(X) Arched ( ) Plain ( ) Decorated ( )
Modern Storm Doors yes( ) no(X)
Typical Storefront yes(X) no( )
Unusual Treatment _____

Window and Door Treatments



Building Form Treatments

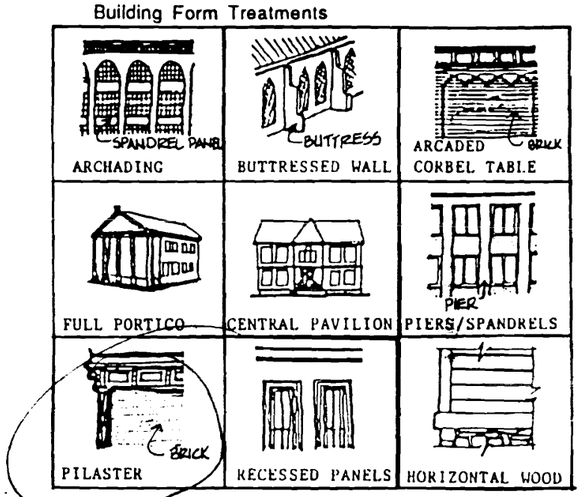

Miscellaneous

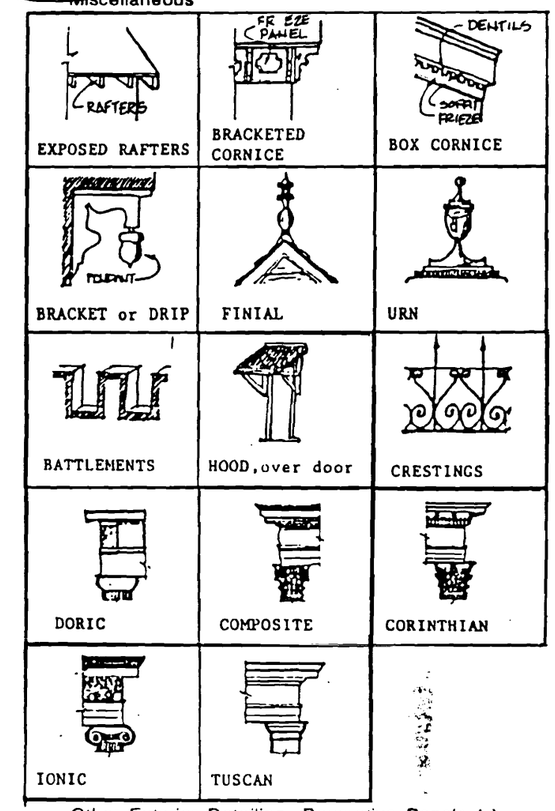

Other Exterior Detailing -Decorative Panels ( )
Balconies ( ) Quoins ( )
Date Stone ( ) Porch ( )
String or Belt Course ( )

- Where were the materials used for construction obtained: (i.e. Local brick-yards, quarries, out-of-state suppliers, etc.)

_____

_____

SCOTT SUPPLY CO

MISSOURI OFFICE OF HISTORIC PRESERVATION
ARCHITECTURAL/HISTORIC INVENTORY SURVEY FORM

1. NO. 150

2. COUNTY JASPER

3. LOCATION OF NEGATIVES POST ART MEMORIAL LIB.

4. PRESENT LOCAL NAME(S) OR DESIGNATION(S)
YMCA-JOPLIN FAMILY Y

5. OTHER NAME(S)

6. SPECIFIC LEGAL LOCATION
TOWNSHIP ___ RANGE ___ SECTION ___
IF CITY OR TOWN, STREET ADDRESS
502-508 WALL

7. CITY OR TOWN IF RURAL, VICINITY
JOPLIN

8. DESCRIPTION OF LOCATION

9. COORDINATES UTM
LAT
LONG

10. SITE( ) STRUCTURE( )
BUILDING(X) OBJECT( )

11. ON NATIONAL REGISTER YES( ) NO (X)

12. IS IT ELIGIBLE YES( ) NO(X)

13. PART OF ESTAB. DISTRICT YES( ) NO(X)

14. DISTRICT POTENTIAL YES(X) NO( )

15. NAME OF ESTABLISHED DISTRICT

16. THEMATIC CATEGORY
CIVIC

17. DATE(S) OR PERIOD
1920

18. STYLE OR DESIGN
COMMERCIAL

19. ARCHITECT OR ENGINEER

20. CONTRACTOR OR BUILDER

21. ORIGINAL USE, IF APPARENT
YMCA

22. PRESENT USE
YMCA

23. OWNERSHIP PUBLIC ( ) PRIVATE (X)

24. OWNER'S NAME AND ADDRESS IF KNOWN

25. OPEN TO PUBLIC YES(X) NO ( )

26. LOCAL CONTACT PERSON OR ORGANIZATION
YMCA
623-4597

27. OTHER SURVEY IN WHICH INCLUDED
NONE

28. NO.OF STORIES 4

29. BASEMENT FULL YES(X) NO ( )

30. FOUNDATION MATERIAL
CONCRETE

31. WALL CONSTRUCTION
BRICK BEARING

32. ROOF TYPE & MATERIAL
FLAT

33. NO. OF BAYS
FRONT SIDE

34. WALL TREATMENT
BRICK/CONC.

35. PLAN SHAPE RECTANGLE

36. CHANGES (EXPLAIN IN NO.42) ADDITION( ) ALTERED (X) MOVED ( )

37. CONDITION
INTERIOR - GOOD
EXTERIOR - GOOD

38. PRESERVATION UNDERWAY YES( ) NO(X)

39. ENDANGERED BY WHAT YES ( ) NO(X)

40. VISIBLE FROM PUBLIC ROAD YES(X) NO( )

41. DISTANCE FROM AND FRONTAGE ON ROAD
10/100

42. FURTHER DESCRIPTION OF IMPORTANT FEATURES
NEW WINDOWS, SOME INFILLED.

43. HISTORY AND SIGNIFICANCE
YMCA VITAL FORCE IN JOPLIN SINCE 1888

44. DESCRIPTION OF ENVIRONMENT AND OUTBUILDINGS

45. SOURCES OF INFORMATION City Directories/Maps

46. PREPARED BY
LAURA J. DERRICK

47. ORGANIZATION
BCCW/CASEY A/E

48. DATE 12/15/87

49. REVISION DATE(S) 6/20/88

RETURN THIS FORM WHEN COMPLETED TO: OFFICE OF HISTORIC PRESERVATION
P.O. BOX 176
JEFFERSON CITY, MISSOURI 65102

IF ADDITIONAL SPACE IS NEEDED, ATTACH SEPARATE SHEET(S) TO THIS FORM

35. Plan Shape

RECTANGULAR	SQUARE	L-SHAPED	T-SHAPED	U-SHAPED
GREEK CROSS	LATIN CROSS	CIRCULAR	OCTAGONAL	IRREGULAR

36. Changes - Addition SEE NOTES ★
Alteration
Moved

37. Apparent Condition - Exterior: (X)Excellent
( )Good
( )Fair
( )Deteriorated
( )Ruins
( )No Visible Remains
Interior: (X) Excellent
( )Good
( )Fair
( )Deteriorated
( )Ruins
( )No Visible Remains

38. Rennovation Underway yes( ) no(X) COMPLETE
Preservation Underway yes( ) no(X)
Future Plans for Property SAME

39. Endangered yes( ) no(X) By What ?

40. (N.A.)
41. Distance From Road 10' Frontage on Road 100'

42. Further Description of Important Features:

43. Is this property associated with persons, events, development, movements, etc., significant to the history of the community, state, or nation ?
Briefly Explain: YMCA a vital force in Joplin since 1888.

44. Description of Environment and Outbuildings:
Is property integrally associated with any vistas, parks, landscapes ? yes( ) no(X) If yes, explain:

Environment - (X)Densely Built UP
( )Scattered Development
( )Open Land
Surrounding Buildings - (X)Similar Period
( )Later Period ( )Earlier Period
( )Institutional (X)Commercial
( )Industrial ( )Residential
( )Other
Property is prominent within environment - yes(X) no( )

45. Documentation:
Indicate what legal records, county histories, maps, etc., were used to document facts about the property:
( )Court Records (chain of title ro abstract, etc.)
( )County Histories
( )Old Photographs - Location
Approx. Date
( )Newspaper Clippings - Location
Date
(X)City Directories - Location
(X)Maps (plats, atlases) - Location
( )Other

46. Prepared By: D. MILLER Phone:
47. Organization:
48. Date 06/27/87
49. Date of Revision

Any Other Comments or Observations:

HAD A CENTER LIGHT COURT THAT IS NOW USED FOR STORAGE

OAK MANTLE FIRE PLACE
PANELED OAK WALLS

STAINED GLASS WINDOW FROM ORIGINAL IN CHAPEL

POLISHED GRANITE STAIR CASE (ONE STAIR CASE REMOVED)

★ INTERIOR OF BUILDING COMPLETELY REMODELED - MOST OF RECEPTION AREA IS ORIGINAL in 1986
VERY TASTEFULLY DONE

150 JP-AS-003 228

JOPLIN HISTORIC SURVEY - INVENTORY SHEET

1. Inventory Number 83 (N.A.)
2. County Jasper
3. (N.A.)
4. Present Local Name(s) or Designation(s): YMCA - JOPLIN FAMILY Y
5. Other Historic Name(s) or Event(s): YMCA

6. Specific Location - Street Address: 502 - 508 WALL
7. City Joplin State Missouri
8. Description of Location: Sketch the plan of the structure; indicate out-buildings and relationships to street; place X at main entrance, show porches, lightly shade one-story elements

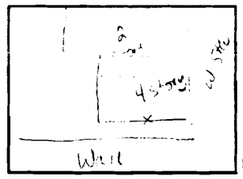

9. (N.A.)
10. Site ( ) Building (X) Structure ( ) Object ( )
11. (N.A.)
12. (N.A.)
13. Part of Proposed District ? yes(X) no( )
14. (N.A.)
15. Name of Proposed District Joplin Downtown

16. Thematic Catagory - Commercial ( ) Railroad ( )
Mining ( ) Other ( ) YOUTH CENTER
17. Date of Construction 1920
Period of Construction (N.A.)
Cost of Construction
18. Overall Architectural Aspect:
Style (N.A.)
- Is this type of structure common in the area now ? yes(X) no( )
- Was this type of structure common in the area in the past? yes(X) no( )
19. Architect or Designer
20. Contractor/Builder
21. Original Use YMCA
Subsequent Use YMCA
22. Present Use - First Floor YMCA
Other Floors YMCA
23. Present Ownership - Public (X) Private ( )
24. Original Owner YMCA
Present Owner
Address/Phone
25. Accessibility - Open to Public yes(X) no( )
Restricted yes( ) no(X)
26. Local Contact Person or Organization :
YMCA Phone: 623 4597
27. (N.A.)

28. Number of Stories - 1( ) 2( ) 3( ) 4(X)
29. Basement - Full (X) Crawl Space ( ) Partial ( )
None ( )

30. Foundation Type - POURED CONCRETE

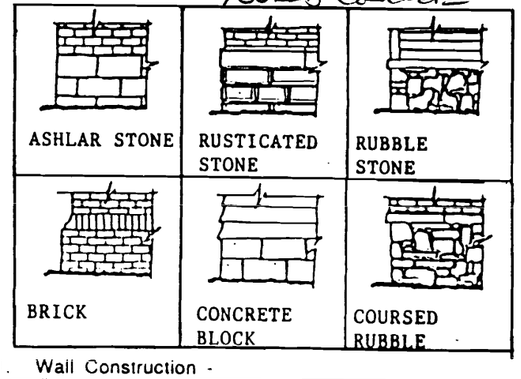

31. Wall Construction -

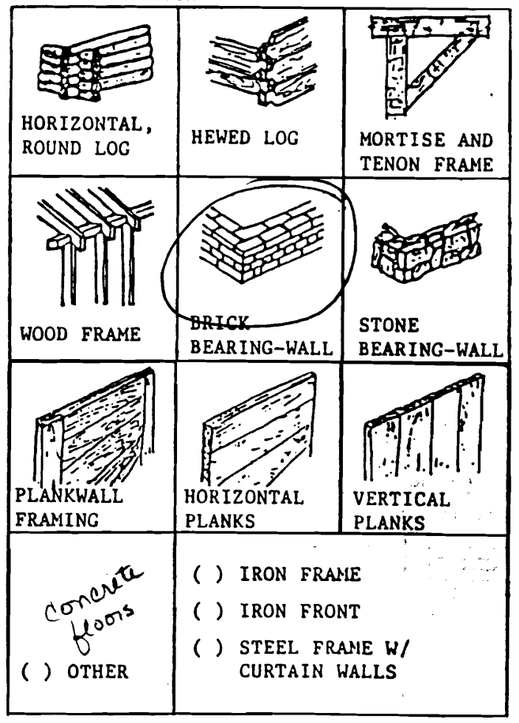

32. Roof Type -

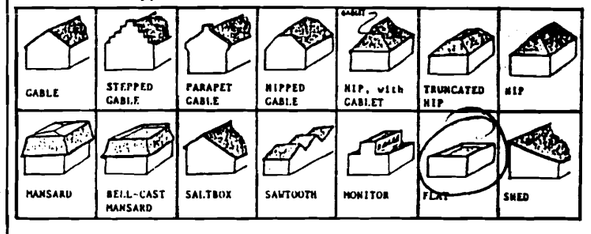

Roof Trim -



Multiple Roof Forms-Towers ( ) Metal Cresting ( )
Cupola ( ) Finials ( )
Other ( ) _____

Chimney - Straddle Ridge ( ) Center ( )
Front Slope ( ) Side ( )
Side Slope ( ) Back Slope ( )
Interior ( ) Exterior ( )

33. Number of Bays - Front _____ Side _____
34. Wall Treatment:

Stone



Stone Treatment

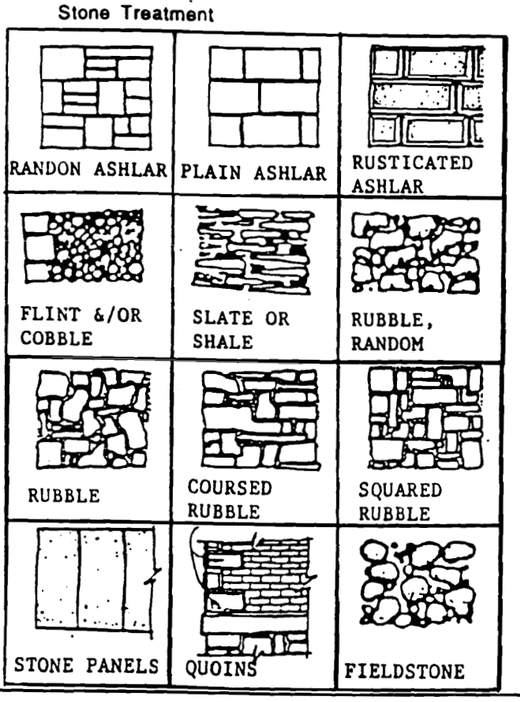

Brick Patterns - Color _____

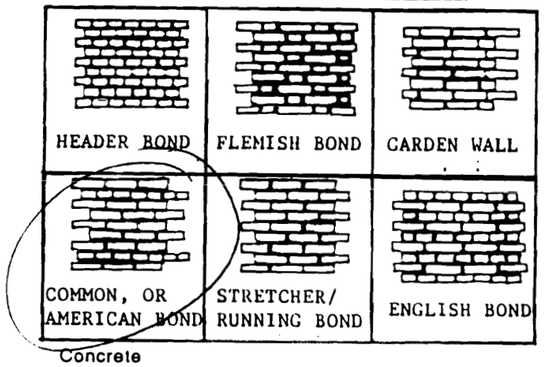

Concrete

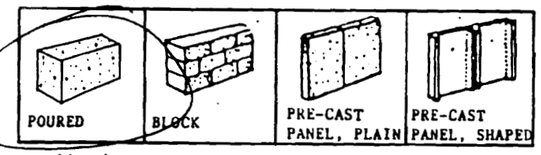

Metal

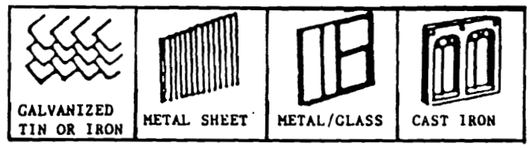

Composition Tile

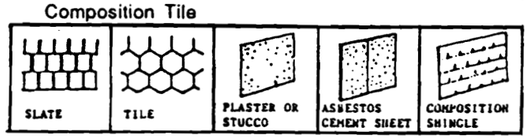

Wood - Painted Color _____

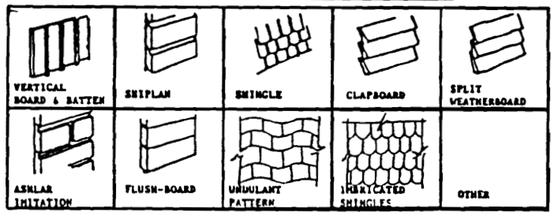

Dormers:
Hipped( ) Decorated( ) Facade( ) Sides( ) Rear( )



Windows - Painted Color Modern Brown

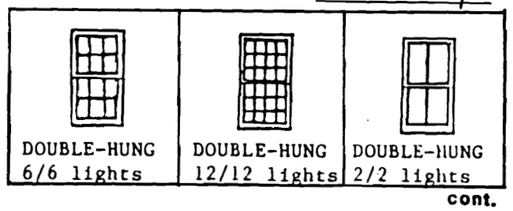

cont.

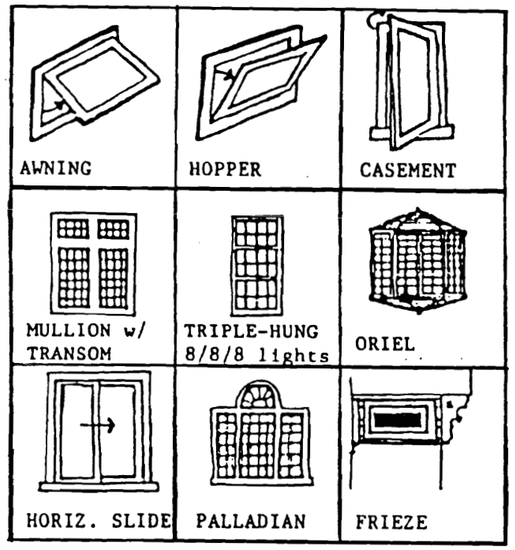

Surrounds - Plain (X) Decorated ( ) Arch ( )
Pediment ( ) Shaped Lintel ( )
Placement - Regular (X) Irregular ( )
Projecting Bays or Oriels ( )
Stained Glass yes(X) no( ) INSIDE CUPOLA
Modern Storm Windows yes(X) no( )

Doors:
Straight (X) Arched ( ) Plain (X) Decorated ( )
Modern Storm Doors yes(X) no( )
Typical Storefront yes( ) no(X)
Unusual Treatment _____

Window and Door Treatments

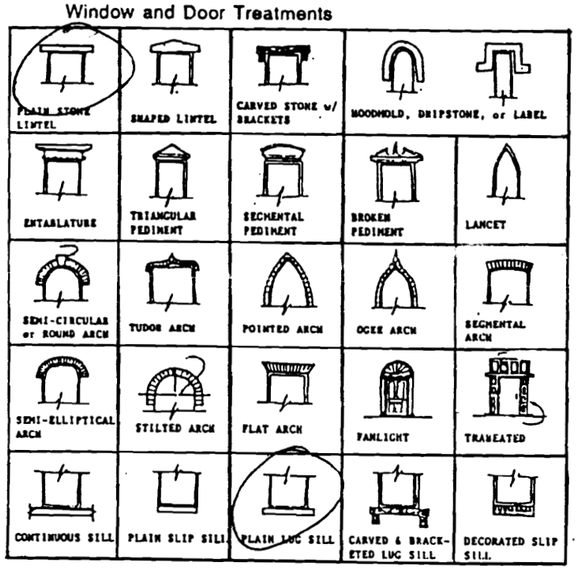

FRONT DOOR

Building Form Treatments

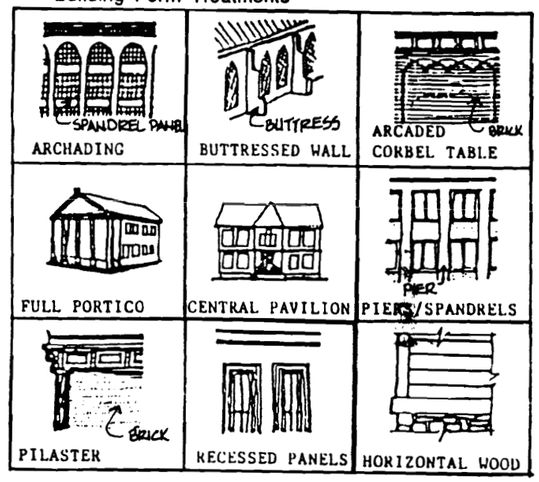

Miscellaneous



Other Exterior Detailing -Decorative Panels ( )
Balconies ( ) Quoins ( )
Date Stone ( ) Porch ( )
String or Belt Course ( )

- Where were the materials used for construction obtained: (i.e. Local brick-yards, quarries, out-of-state suppliers, etc.)

_____

_____

MISSOURI OFFICE OF HISTORIC PRESERVATION
ARCHITECTURAL/HISTORIC INVENTORY SURVEY FORM

1. NO. 151

2. COUNTY JASPER

3. LOCATION OF NEGATIVES POST ART MEMORIAL LIB.

4. PRESENT LOCAL NAME(S) OR DESIGNATION(S)
YMCA PARKING GARAGE

5. OTHER NAME(S)
NORTON BUILDING

6. SPECIFIC LEGAL LOCATION
TOWNSHIP ___ RANGE ___ SECTION ___
IF CITY OR TOWN, STREET ADDRESS
518-522 WALL

7. CITY OR TOWN IF RURAL, VICINITY
JOPLIN

8. DESCRIPTION OF LOCATION

9. COORDINATES UTM
LAT
LONG

10. SITE( ) STRUCTURE( )
BUILDING(X) OBJECT( )

11. ON NATIONAL REGISTER YES( ) NO (X)

12. IS IT ELIGIBLE YES( ) NO(X)

13. PART OF ESTAB. DISTRICT YES( ) NO(X)

14. DISTRICT POTENTIAL YES(X) NO( )

15. NAME OF ESTABLISHED DISTRICT

16. THEMATIC CATEGORY
COMMERCIAL

17. DATE(S) OR PERIOD
1923

18. STYLE OR DESIGN
COMMERCIAL

19. ARCHITECT OR ENGINEER

20. CONTRACTOR OR BUILDER

21. ORIGINAL USE, IF APPARENT
NORTON TAXI CAB CO.

22. PRESENT USE
PARKING GARAGE

23. OWNERSHIP PUBLIC ( ) PRIVATE (X)

24. OWNER'S NAME AND ADDRESS IF KNOWN
JOPLIN FAMILY Y
623-4597

25. OPEN TO PUBLIC YES(X) NO ( )

26. LOCAL CONTACT PERSON OR ORGANIZATION

27. OTHER SURVEY IN WHICH INCLUDED
NONE

28. NO.OF STORIES 1

29. BASEMENT YES( ) NO (X)

30. FOUNDATION MATERIAL
CONCRETE

31. WALL CONSTRUCTION
BRICK/CONCRETE

32. ROOF TYPE & MATERIAL
FLAT

33. NO. OF BAYS
FRONT SIDE

34. WALL TREATMENT
STONE/BRICK

35. PLAN SHAPE RECTANGLE

36. CHANGES (EXPLAIN IN NO.42) ADDITION( ) ALTERED (X) MOVED ( )

37. CONDITION
INTERIOR GOOD
EXTERIOR GOOD

38. PRESERVATION UNDERWAY YES( ) NO(X)

39. ENDANGERED BY WHAT YES ( ) NO(X)

40. VISIBLE FROM PUBLIC ROAD YES(X) NO( )

41. DISTANCE FROM AND FRONTAGE ON ROAD
10/100

42. FURTHER DESCRIPTION OF IMPORTANT FEATURES
Windows altered.

43. HISTORY AND SIGNIFICANCE

44. DESCRIPTION OF ENVIRONMENT AND OUTBUILDINGS

45. SOURCES OF INFORMATION City Directories/Maps

46. PREPARED BY
LAURA J. DERRICK

47. ORGANIZATION
BCCW/CASEY A/E

RETURN THIS FORM WHEN COMPLETED TO: OFFICE OF HISTORIC PRESERVATION
P.O. BOX 176
JEFFERSON CITY, MISSOURI 65102

IF ADDITIONAL SPACE IS NEEDED, ATTACH SEPARATE SHEET(S) TO THIS FORM

48. DATE 12/15/87

49. REVISION DATE(S) 6/20/88

35. Plan Shape

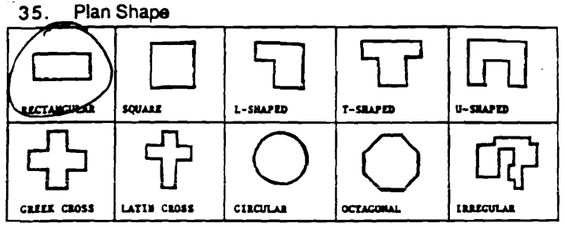

36. Changes - Addition _____
Alteration _____
Moved _____

37. Apparent Condition - Exterior: ( )Excellent
(X)Good
( )Fair
( )Deteriorated
( )Ruins
( )No Visible Remains
Interior: ( ) Excellent
(X)Good
( )Fair
( )Deteriorated
( )Ruins
( )No Visible Remains

38. Rennovation Underway yes( ) no(X)
Preservation Underway yes( ) no(X)
Future Plans for Property _____

39. Endangered yes( ) no(X) By What ? _____

40. (N.A.)
41. Distance From Road 10' Frontage on Road 100'

42. Further Description of Important Features:

43. Is this property associated with persons, events, development, movements, etc., significant to the history of the community, state, or nation ?
Briefly Explain: _____

44. Description of Environment and Outbuildings:
Is property integrally associated with any vistas, parks, landscapes ? yes( ) no(X) If yes, explain: _____

Environment - (X)Densely Built UP
( )Scattered Development
( )Open Land
Surrounding Buildings - (X)Similar Period
( )Later Period ( )Earlier Period
( )Institutional ( )Commercial
( )Industrial ( )Residential
( )Other _____
Property is prominent within environment - yes( ) no(X)

45. Documentation:
Indicate what legal records, county histories, maps, etc., were used to document facts about the property:
( )Gourt Records (chain of title ro abstract, etc.)
( )County Histories
( )Old Photographs - Location _____
Approx. Date _____
( )Newspaper Clippings - Location _____
Date _____
(X)City Directories - Location _____
(X)Maps (plats, atlases) - Location _____
( )Other _____

46. Prepared By: D. MILLER Phone: _____
47. Organization: _____
48. Date 10/27/87
49. Date of Revision _____

Any Other Comments or Observations:

151 JP-AS-003-229

JOPLIN HISTORIC SURVEY - INVENTORY SHEET

1. Inventory Number 82 (N.A.)__
2. County __Jasper____
3. (N.A.)
4. Present Local Name(s) or Designation(s): YMCA PARKING GARAGE
5. Other Historic Name(s) or Event(s): NORTON BUILDING

6. Specific Location - Street Address: 518-522 WALL
7. City __Joplin_____ State __Missouri_____
8. Description of Location: Sketch the plan of the structure; indicate out-buildings and relationships to street; place X at main entrance, show porches, lightly shade one-story elements



9. (N.A.)
10. Site ( ) Building(X) Structure ( ) Object ( )
11. (N.A.)
12. (N.A.)
13. Part of Proposed District ? yes(X) no( )
14. (N.A.)
15. Name of Proposed District __Joplin_Downtown___

16. Thematic Catagory - Commercial (X) Railroad ( )
Mining ( ) Other ( )_____
17. Date of Construction 1923
Period of Construction __(N.A.)_____
Cost of Construction _____
18. Overall Architectural Aspect:
Style __(N.A.)_____
- Is this type of structure common in the area now ? yes( ) no( )
- Was this type of structure common in the area in the past? yes( ) no( )
19. Architect or Designer _____
20. Contractor/Builder _____
21. Original Use Norton Taxi Cab Co.
Subsequent Use — garage
22. Present Use - First Floor PARKING GARAGE
Other Floors _____
23. Present Ownership - Public ( ) Private ( )
24. Original Owner Verne Norton
Present Owner Joplin Family Y
Address/Phone _____
25. Accessibility - Open to Public yes( ) no(X)
Restricted yes(X) no( )
26. Local Contact Person or Organization : YMCA Phone: 623-4597
27. (N.A.)

28. Number of Stories - 1(X) 2( ) 3( ) 4( ) _____
29. Basement - Full ( ) Crawl Space ( ) Partial ( )
None(X)

30. Foundation Type - POURED CONCRETE

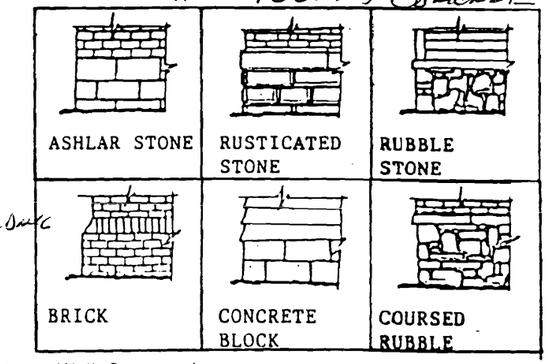

31. Wall Construction -

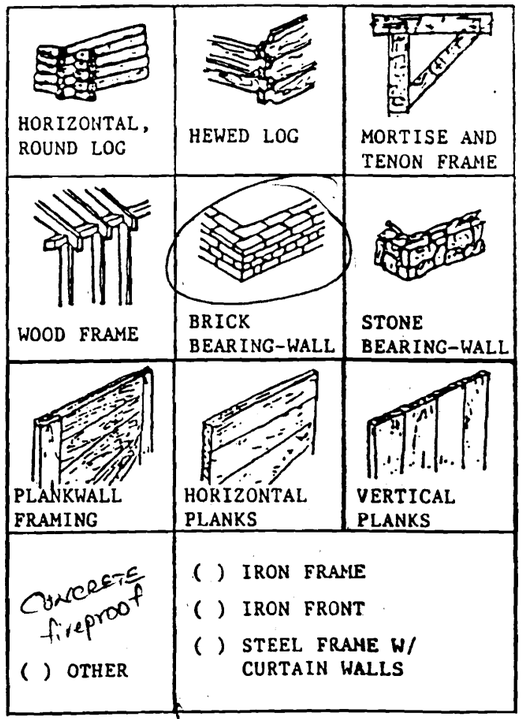

32. Roof Type -

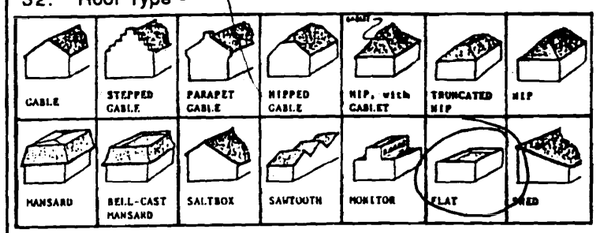

Roof Trim -

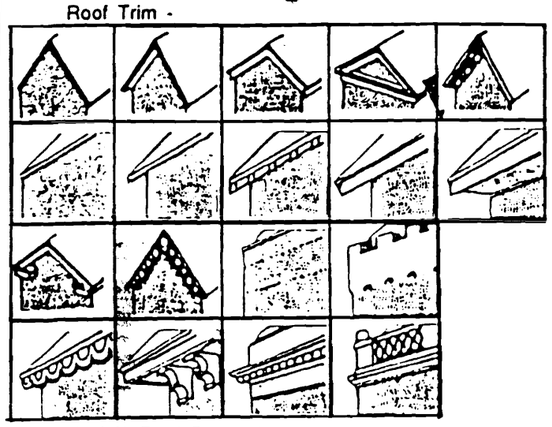

Multiple Roof Forms-Towers ( ) Metal Cresting ( )
Cupola ( ) Finials ( )
Other ( ) _____

Chimney - Straddle Ridge ( ) Center ( )
Front Slope ( ) Side ( )
Side Slope ( ) Back Slope ( )
Interior ( ) Exterior ( )

33. Number of Bays - Front 2 Side _____
34. Wall Treatment:

Stone



Stone Treatment

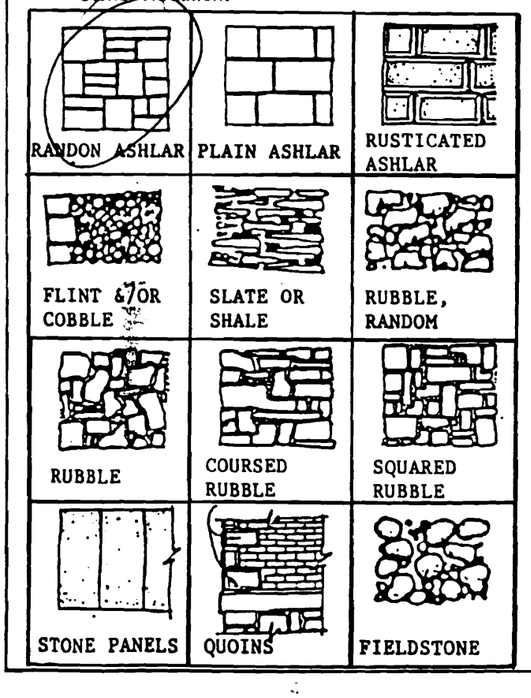

Brick Patterns - Color _____

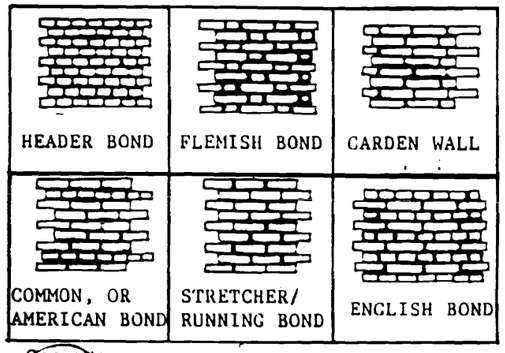

Concrete

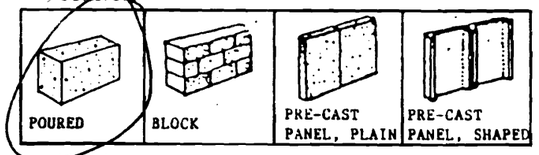

Metal

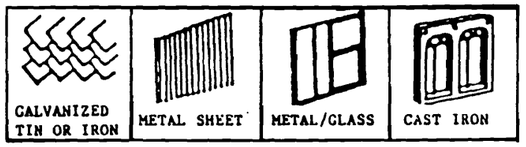

Composition Tile

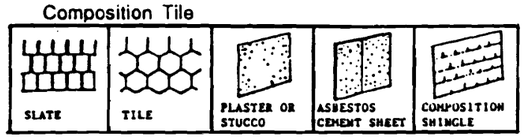

Wood - Painted Color _____

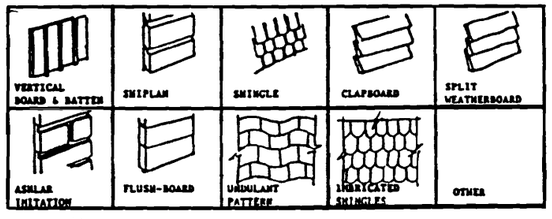

Dormers:
Hipped( ) Decorated( ) Facade( ) Sides( ) Rear( )

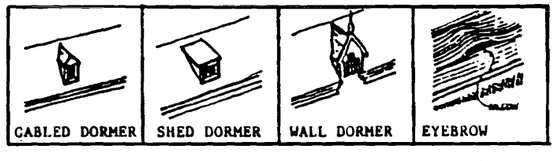

Windows - Painted Color NONE

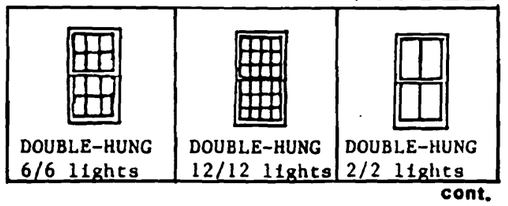

cont.



Surrounds - Plain ( ) Decorated ( ) Arch ( )
Pediment ( ) Shaped Lintel ( )
Placement - Regular ( ) Irregular ( )
Projecting Bays or Oriels ( )
Stained Glass yes( ) no( )
Modern Storm Windows yes( ) no( )

Doors:
Straight ✗ Arched ( ) Plain ( ) Decorated ( )
Modern Storm Doors yes( ) no ✗
Typical Storefront yes ✗ no( )
Unusual Treatment ACO

Window and Door Treatments



Building Form Treatments

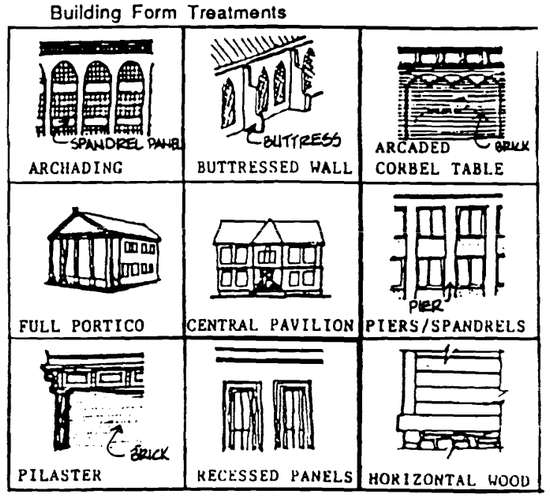

Miscellaneous



Other Exterior Detailing -Decorative Panels ( )
Balconies ( ) Quoins ( )
Date Stone ( ) Porch ( )
String or Belt Course ( )

- Where were the materials used for construction obtained: (i.e. Local brick-yards, quarries, out-of-state suppliers, etc.)

_____

_____

MISSOURI OFFICE OF HISTORIC PRESERVATION
ARCHITECTURAL/HISTORIC INVENTORY SURVEY FORM

1. NO 169

2. COUNTY JASPER

3. LOCATION OF NEGATIVES POST ART MEMORIAL LIB.

4. PRESENT LOCAL NAME(S) OR DESIGNATION(S)
MICHAELIS HOUSE

5. OTHER NAME(S)

6. SPECIFIC LEGAL LOCATION
TOWNSHIP ___ RANGE ___ SECTION ___
IF CITY OR TOWN, STREET ADDRESS
521 WALL

7. CITY OR TOWN IF RURAL, VICINITY
JOPLIN

8. DESCRIPTION OF LOCATION

9. COORDINATES UTM
LAT
LONG

10. SITE( ) STRUCTURE( )
BUILDING(X) OBJECT( )

11. ON NATIONAL REGISTER YES( ) NO (X)

12. IS IT ELIGIBLE YES(X) NO( )

13. PART OF ESTAB. DISTRICT YES( ) NO(X)

14. DISTRICT POTENTIAL YES(X) NO( )

15. NAME OF ESTABLISHED DISTRICT

16. THEMATIC CATEGORY
COMMERCIAL

17. DATE(S) OR PERIOD
1899

18. STYLE OR DESIGN
RENAISSANCE REVIVAL

19. ARCHITECT OR ENGINEER
AUGUST MICHAILIS

20. CONTRACTOR OR BUILDER

21. ORIGINAL USE, IF APPARENT
RESIDENCE

22. PRESENT USE
VACANT

23. OWNERSHIP PUBLIC ( ) PRIVATE (X)

24. OWNER'S NAME AND ADDRESS IF KNOWN
OWEN MC WILLIAMS
781-8906

25. OPEN TO PUBLIC YES(X) NO ( )

26. LOCAL CONTACT PERSON OR ORGANIZATION

27. OTHER SURVEY IN WHICH INCLUDED

28. NO.OF STORIES 2

29. BASEMENT FULL YES(X) NO ( )

30. FOUNDATION MATERIAL
STONE

31. WALL CONSTRUCTION
BRICK

32. ROOF TYPE & MATERIAL
FLAT

33. NO. OF BAYS
FRONT SIDE

34. WALL TREATMENT

35. PLAN SHAPE RECTANGLE

36. CHANGES (EXPLAIN IN NO.42) ADDITION( ) ALTERED ( ) MOVED ( )

37. CONDITION
INTERIOR
EXTERIOR - FAIR

38. PRESERVATION UNDERWAY YES( ) NO(X)

39. ENDANGERED BY WHAT YES ( ) NO(X)

40. VISIBLE FROM PUBLIC ROAD YES(X) NO( )

41. DISTANCE FROM AND FRONTAGE ON ROAD
30/25

42. FURTHER DESCRIPTION OF IMPORTANT FEATURES
Minimal changes to exterior.

43. HISTORY AND SIGNIFICANCE
August Michaelis was the most prominant architects in Joplin during his lifetime. He designed many of the significant structures in Joplin.

44. DESCRIPTION OF ENVIRONMENT AND OUTBUILDINGS

45. SOURCES OF INFORMATION
County Histories
Newspaper - 1/7/1900
City Directories/Maps

46. PREPARED BY
LAURA J. DERRICK

47. ORGANIZATION
BCCW/CASEY A/E

RETURN THIS FORM WHEN COMPLETED TO: OFFICE OF HISTORIC PRESERVATION
P.O. BOX 176
JEFFERSON CITY, MISSOURI 65102

IF ADDITIONAL SPACE IS NEEDED, ATTACH SEPARATE SHEET(S) TO THIS FORM

48. DATE 12/15/87

49. REVISION DATE(S) 6/20/88

35. Plan Shape

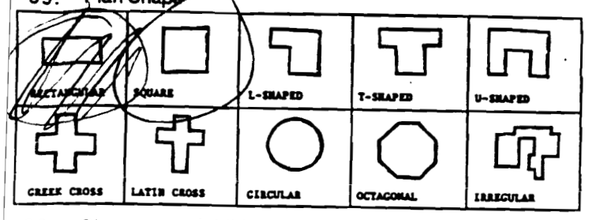

36. Changes - Addition _____
Alteration _____
Moved _____

37. Apparent Condition - Exterior: ( )Excellent
( )Good
( )Fair
SOME (X)Deteriorated
( )Ruins
( )No Visible Remains
Interior: ( ) Excellent
(X)Good
( )Fair
( )Deteriorated
( )Ruins
( )No Visible Remains

38. Rennovation Underway yes( ) no(X)
Preservation Underway yes(X) no( )
Future Plans for Property RENTAL

39. Endangered yes(X) no( ) By What ? SOME IDIOT MAY TEAR IT DOWN

40. (N.A.)

41. Distance From Road 30' Frontage on Road 25'

42. Further Description of Important Features:
TIN CIELINGS - POCKET DOORS
OAK MOULDINGS - DECORATIVE

43. Is this property associated with persons, events, development, movements, etc., significant to the history of the community, state, or nation ?
Briefly Explain: Yes

44. Description of Environment and Outbuildings:
Is property integrally associated with any vistas, parks, landscapes ? yes( ) no(X) If yes, explain: _____

Environment - (X)Densely Built UP
( )Scattered Development
( )Open Land
Surrounding Buildings - ( )Similar Period
(X)Later Period ( )Earlier Period
( )Institutional (X)Commercial
( )Industrial ( )Residential
( )Other _____
Property is prominent within environment - yes(X) no( )
BEAUTIFUL HOUSE!

45. Documentation:
Indicate what legal records, county histories, maps, etc., were used to document facts about the property:
( )Court Records (chain of title ro abstract, etc.)
(X)County Histories
( )Old Photographs - Location _____
Approx. Date _____
(X)Newspaper Clippings - Location _____
Date 1/7/1900
(X)City Directories - Location _____
(X)Maps (plats, atlases) - Location _____
( )Other _____

46. Prepared By: D. MILLER Phone: 781-3085
47. Organization: _____
48. Date 9/24/87
49. Date of Revision _____

Any Other Comments or Observations:

August Michaelis was prominent architect in turn-of-the-century Joplin. He designed private homes, churches, business [illegible] Stone [illegible] and the Model Bldg, the Carnegie Library, the Hewitt House (much altered) and the Structure. Demolished Michaelis buildings include the Miners Bank, St Johns Hospital, [illegible] FOR PARKING LOTS] the Clarkston Hotel and the Patrick Murphy House. Michaelis was also the Superintendent of Building Construction, and so had a double influence on Joplin's appearance in the early 1900s. This house is in striking contrast to the Queen Anne-styled [illegible] that are found in the area. It has already lost its roof-line balustrade, its Ionic capitals and a chimney. The surviving [illegible] has been [illegible].

* Extremely significant *
L.S.

169 JP-AS-003-230

JOPLIN HISTORIC SURVEY - INVENTORY SHEET

1. Inventory Number 45 (N.A.)
2. County Jasper
3. (N.A.)
4. Present Local Name(s) or Designation(s): COPSCAND, SCOTT, CUNNEAN ATTORNEYS
5. Other Historic Name(s) or Event(s): August Michaelis residence.

6. Specific Location - Street Address: 521 WALL
7. City Joplin State Missouri
8. Description of Location: Sketch the plan of the structure; indicate out-buildings and relationships to street; place X at main entrance, show porches, lightly shade one-story elements

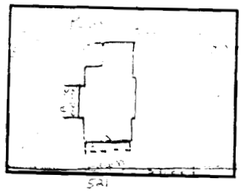

9. (N.A.)
10. Site ( ) Building (X) Structure ( ) Object ( )
11. (N.A.)
12. (N.A.)
13. Part of Proposed District ? yes(X) no( )
14. (N.A.)
15. Name of Proposed District Joplin_Downtown

16. Thematic Catagory - Commercial ( ) Railroad ( ) Mining ( ) Other (X) HOUSE
17. Date of Construction 1899 ? Period of Construction (N.A.) Cost of Construction $7000
18. Overall Architectural Aspect: Style (N.A.) Neo-classical
- Is this type of structure common in the area now ? yes( ) no(X)
- Was this type of structure common in the area in the past? yes( ) no(X)
19. Architect or Designer August Michaelis
20. Contractor/Builder _____
21. Original Use HOUSE HOME
Subsequent Use FUNERAL HOME / CWHORE HOUSE
22. Present Use - First Floor VACANT
Other Floors VACANT
23. Present Ownership - Public ( ) Private (X)
24. Original Owner _____
Present Owner OWEN McWILLIAMS
Address/Phone 781-8906
25. Accessibility - Open to Public yes( ) no(X)
Restricted yes(X) no( )
26. Local Contact Person or Organization : McWILLIAMS RENTALS Phone: 781-8906
27. (N.A.)

28. Number of Stories - 1( ) 2(X) 3( ) 4( )
29. Basement - Full (X) Crawl Space ( ) Partial ( ) None ( )

30. Foundation Type -

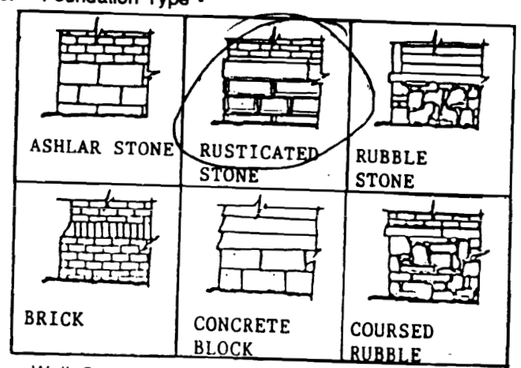

31. Wall Construction - [redacted] = Brick veneer

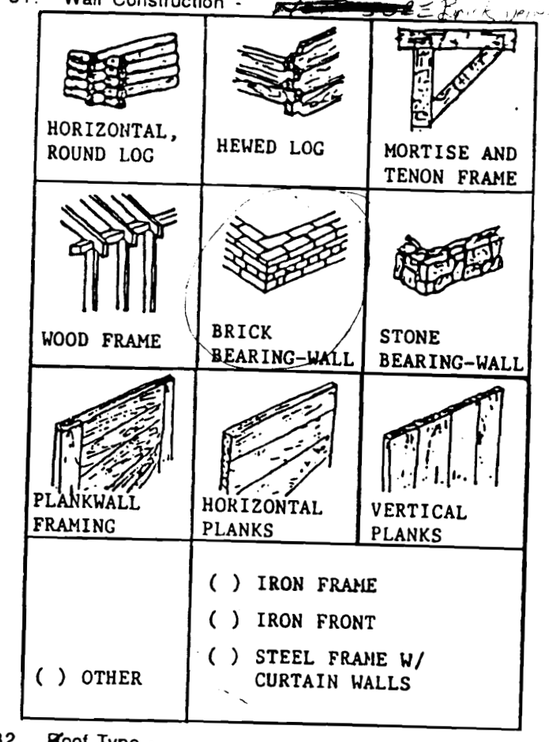

32. Roof Type -

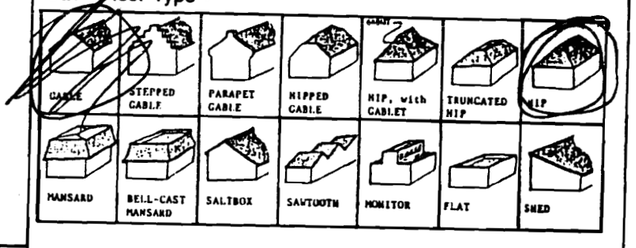

Roof Trim -



Multiple Roof Forms-Towers ( ) Metal Cresting ( )
Cupola ( ) Finials ( )
Other ( ) _____

Chimney Straddle Ridge ( ) Center ( )
Front Slope ( ) Side ( )
Side Slope ( ) Back Slope ( )
Interior ☒ Exterior ( )

33. Number of Bays - Front 1 Side 1

34. Wall Treatment:

Stone



Stone Treatment

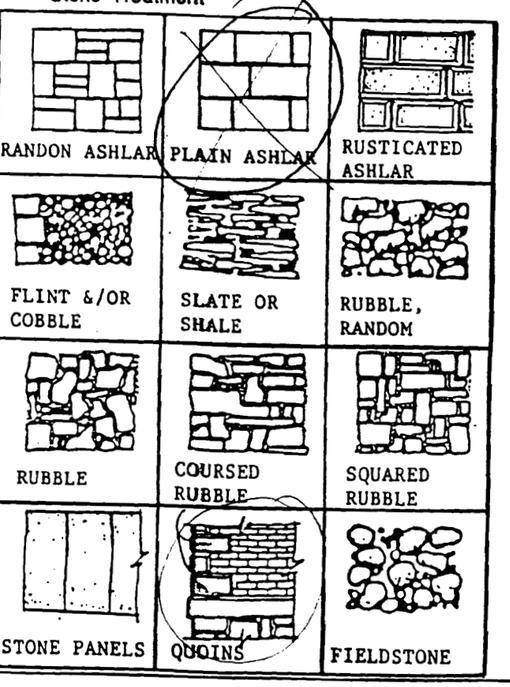

Brick Patterns - Color PAINTED

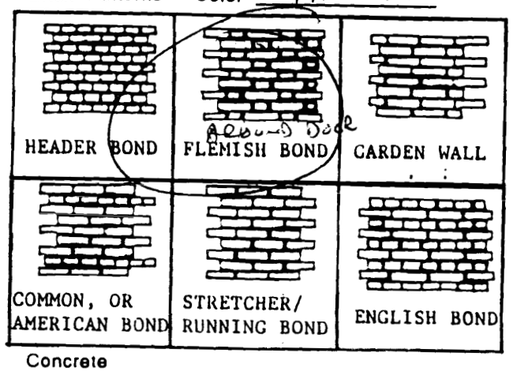

Concrete

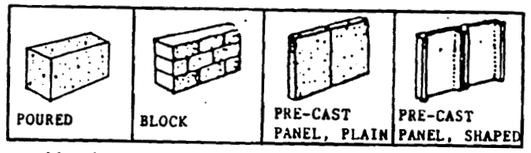

Metal

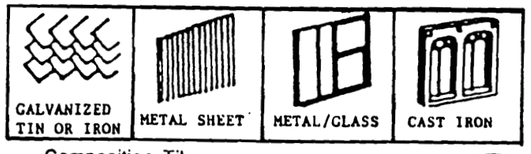

Composition Tile

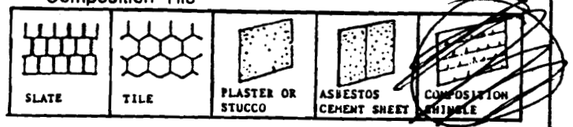

Wood - Painted Color _____

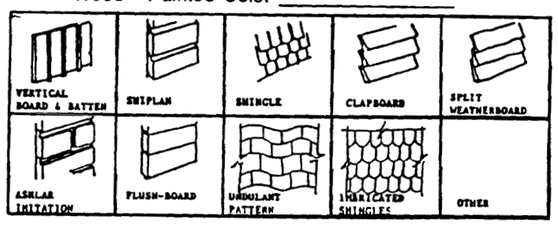

Dormers:
Hipped ☒ Decorated ☒ Facade( ) Sides ☒ Rear( )

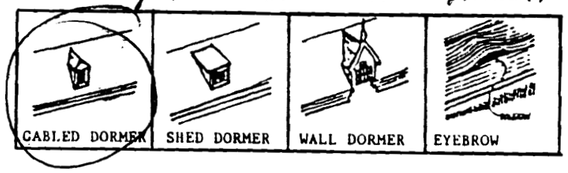

Windows - Painted Color WHITE

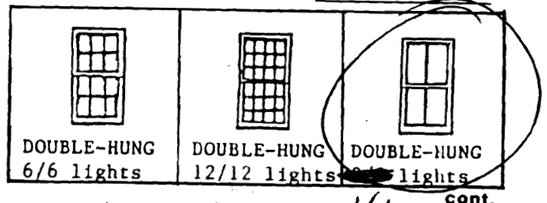

cont.

also large picture windows

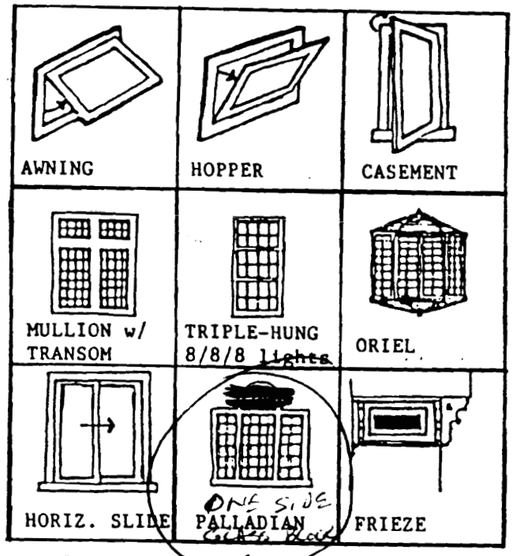

Surrounds - Plain ☒ Decorated ☒ Arch ☒
Pediment ( ) Shaped Lintel ( )
Placement - Regular ( ) Irregular ☒
Projecting Bays or Oriels ☒
Stained Glass yes( ) no ☒
Modern Storm Windows yes ☒ no( ) SOME

Doors:
Straight ☒ Arched ☒ Plain ☒ Decorated ☒
Modern Storm Doors yes( ) no ☒
Typical Storefront yes( ) no ☒
Unusual Treatment _____

Window and Door Treatments

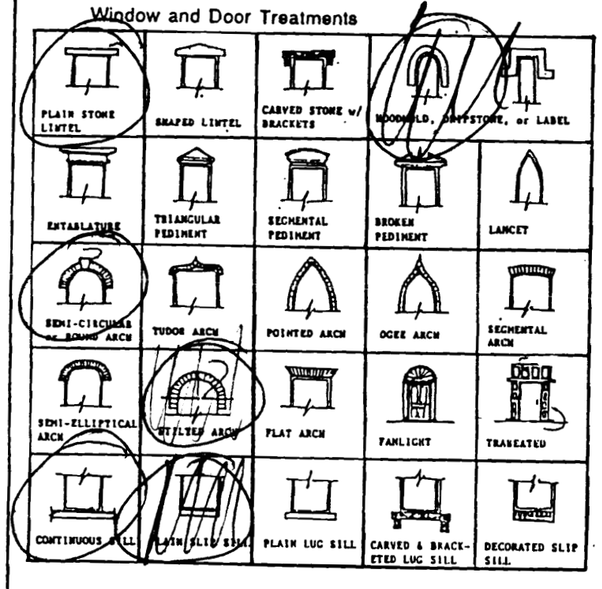

Building Form Treatments



Miscellaneous

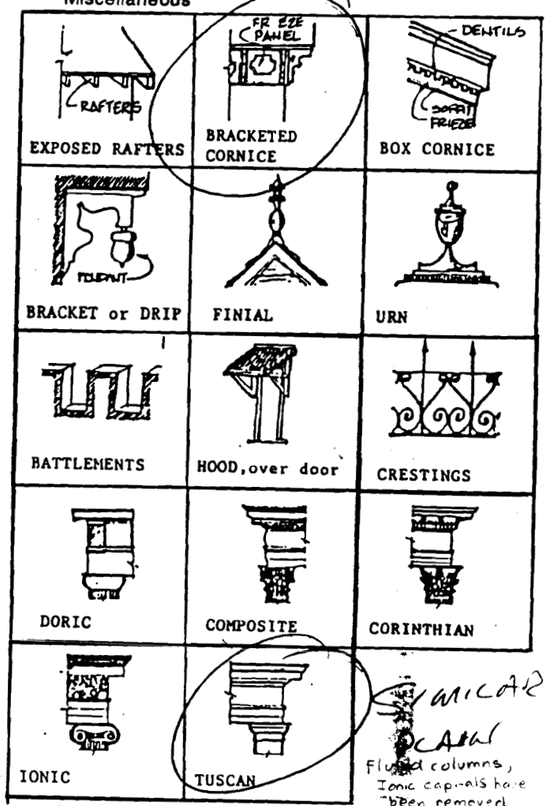

VICAR
CAW
Fluted columns, Ionic capitals have been removed

Other Exterior Detailing -Decorative Panels ☒
Balconies ☒ Quoins ☒
Date Stone ( ) Porch ☒
String or Belt Course ( )

- Where were the materials used for construction obtained: (i.e. Local brick-yards, quarries, out-of-state suppliers, etc.)

_____

_____

FOR RENT

MISSOURI OFFICE OF HISTORIC PRESERVATION
ARCHITECTURAL/HISTORIC INVENTORY SURVEY FORM

1. NO. 170
2. COUNTY JASPER
3. LOCATION OF NEGATIVES POST ART MEMORIAL LIB.
4. PRESENT LOCAL NAME(S) OR DESIGNATION(S)
5. OTHER NAME(S)
6. SPECIFIC LEGAL LOCATION
TOWNSHIP ___ RANGE ___ SECTION ___
IF CITY OR TOWN, STREET ADDRESS
6TH & WALL
7. CITY OR TOWN JOPLIN IF RURAL, VICINITY
8. DESCRIPTION OF LOCATION
NEW CONSTRUCTION
9. COORDINATES UTM
LAT
LONG
10. SITE( ) STRUCTURE( )
BUILDING(X) OBJECT( )
11. ON NATIONAL REGISTER YES( ) NO (X)
12. IS IT ELIGIBLE YES( ) NO(X)
13. PART OF ESTAB. DISTRICT YES( ) NO(X)
14. DISTRICT POTENTIAL YES( ) NO(X)
15. NAME OF ESTABLISHED DISTRICT
16. THEMATIC CATEGORY COMMERCIAL
17. DATE(S) OR PERIOD
18. STYLE OR DESIGN
19. ARCHITECT OR ENGINEER
20. CONTRACTOR OR BUILDER
21. ORIGINAL USE, IF APPARENT
22. PRESENT USE
23. OWNERSHIP PUBLIC ( ) PRIVATE (X)
24. OWNER'S NAME AND ADDRESS IF KNOWN
25. OPEN TO PUBLIC YES( ) NO ( )
26. LOCAL CONTACT PERSON OR ORGANIZATION
27. OTHER SURVEY IN WHICH INCLUDED
28. NO.OF STORIES
29. BASEMENT YES( ) NO ( )
30. FOUNDATION MATERIAL
31. WALL CONSTRUCTION
32. ROOF TYPE & MATERIAL
33. NO. OF BAYS FRONT SIDE
34. WALL TREATMENT
35. PLAN SHAPE
36. CHANGES (EXPLAIN IN NO.42) ADDITION( ) ALTERED ( ) MOVED ( )
37. CONDITION INTERIOR EXTERIOR
38. PRESERVATION UNDERWAY YES( ) NO(X)
39. ENDANGERED BY WHAT YES ( ) NO(X)
40. VISIBLE FROM PUBLIC ROAD YES(X) NO( )
41. DISTANCE FROM AND FRONTAGE ON ROAD
42. FURTHER DESCRIPTION OF IMPORTANT FEATURES
43. HISTORY AND SIGNIFICANCE
44. DESCRIPTION OF ENVIRONMENT AND OUTBUILDINGS
45. SOURCES OF INFORMATION
46. PREPARED BY LAURA J. DERRICK
47. ORGANIZATION BCCW/CASEY A/E
48. DATE 12/15/87
49. REVISION DATE(S)

RETURN THIS FORM WHEN COMPLETED TO: OFFICE OF HISTORIC PRESERVATION
P.O. BOX 176
JEFFERSON CITY, MISSOURI 65102
IF ADDITIONAL SPACE IS NEEDED, ATTACH SEPARATE SHEET(S) TO THIS FORM

209
OFFICE
C. Mann

MISSOURI OFFICE OF HISTORIC PRESERVATION
ARCHITECTURAL/HISTORIC INVENTORY SURVEY FORM

1. NO. 171

2. COUNTY JASPER

3. LOCATION OF NEGATIVES POST ART MEMORIAL LIB.

4. PRESENT LOCAL NAME(S) OR DESIGNATION(S)
EMPIRE DISTRICT ELECTRIC PARKING LOT

5. OTHER NAME(S)

6. SPECIFIC LEGAL LOCATION
TOWNSHIP ___ RANGE ___ SECTION ___
IF CITY OR TOWN, STREET ADDRESS
E SIDE WALL BETWEEN 6TH & 7TH

7. CITY OR TOWN IF RURAL, VICINITY
JOPLIN

8. DESCRIPTION OF LOCATION
NEW CONSTRUCTION

9. COORDINATES UTM
LAT
LONG

10. SITE( ) STRUCTURE( )
BUILDING(X) OBJECT( )

11. ON NATIONAL REGISTER YES( ) NO (X)

12. IS IT ELIGIBLE YES( ) NO(X)

13. PART OF ESTAB. DISTRICT YES( ) NO(X)

14. DISTRICT POTENTIAL YES( ) NO(X)

15. NAME OF ESTABLISHED DISTRICT

16. THEMATIC CATEGORY
COMMERCIAL

17. DATE(S) OR PERIOD

18. STYLE OR DESIGN

19. ARCHITECT OR ENGINEER

20. CONTRACTOR OR BUILDER

21. ORIGINAL USE, IF APPARENT

22. PRESENT USE

23. OWNERSHIP PUBLIC ( ) PRIVATE (X)

24. OWNER'S NAME AND ADDRESS IF KNOWN

25. OPEN TO PUBLIC YES( ) NO ( )

26. LOCAL CONTACT PERSON OR ORGANIZATION

27. OTHER SURVEY IN WHICH INCLUDED
NONE

28. NO.OF STORIES

29. BASEMENT YES( ) NO ( )

30. FOUNDATION MATERIAL

31. WALL CONSTRUCTION

32. ROOF TYPE & MATERIAL

33. NO. OF BAYS
FRONT SIDE

34. WALL TREATMENT

35. PLAN SHAPE

36. CHANGES (EXPLAIN IN NO.42) ADDITION( ) ALTERED ( ) MOVED ( )

37. CONDITION
INTERIOR
EXTERIOR

38. PRESERVATION UNDERWAY YES( ) NO(X)

39. ENDANGERED BY WHAT YES ( ) NO(X)

40. VISIBLE FROM PUBLIC ROAD YES(X) NO( )

41. DISTANCE FROM AND FRONTAGE ON ROAD

42. FURTHER DESCRIPTION OF IMPORTANT FEATURES

43. HISTORY AND SIGNIFICANCE

44. DESCRIPTION OF ENVIRONMENT AND OUTBUILDINGS

45. SOURCES OF INFORMATION

46. PREPARED BY
LAURA J. DERRICK

47. ORGANIZATION
BCCW/CASEY A/E

RETURN THIS FORM WHEN COMPLETED TO: OFFICE OF HISTORIC PRESERVATION
P.O. BOX 176
JEFFERSON CITY, MISSOURI 65102

IF ADDITIONAL SPACE IS NEEDED, ATTACH SEPARATE SHEET(S) TO THIS FORM

48. DATE 12/15/87

49. REVISION DATE(S)

MISSOURI OFFICE OF HISTORIC PRESERVATION
ARCHITECTURAL/HISTORIC INVENTORY SURVEY FORM

1. NO 152

2. COUNTY JASPER

3. LOCATION OF NEGATIVES POST ART MEMORIAL LIB.

4. PRESENT LOCAL NAME(S) OR DESIGNATION(S)
JASPER COUNTY TITLE CO.

5. OTHER NAME(S)
TABLE SUPPLY GROCERS/LANDRETH BUILDING

6. SPECIFIC LEGAL LOCATION
TOWNSHIP ___ RANGE ___ SECTION ___
IF CITY OR TOWN, STREET ADDRESS
600 WALL

7. CITY OR TOWN IF RURAL, VICINITY
JOPLIN

8. DESCRIPTION OF LOCATION

9. COORDINATES UTM
LAT
LONG

10. SITE( ) STRUCTURE( )
BUILDING(X) OBJECT( )

11. ON NATIONAL REGISTER YES( ) NO (X)

12. IS IT ELIGIBLE YES( ) NO(X)

13. PART OF ESTAB. DISTRICT YES( ) NO(X)

14. DISTRICT POTENTIAL YES(X) NO( )

15. NAME OF ESTABLISHED DISTRICT

16. THEMATIC CATEGORY
COMMERCIAL

17. DATE(S) OR PERIOD
C. 1928

18. STYLE OR DESIGN
COMMERCIAL

19. ARCHITECT OR ENGINEER

20. CONTRACTOR OR BUILDER

21. ORIGINAL USE, IF APPARENT
GROCERY/CLEANERS

22. PRESENT USE
OFFICES

23. OWNERSHIP PUBLIC ( ) PRIVATE (X)

24. OWNER'S NAME AND ADDRESS IF KNOWN

25. OPEN TO PUBLIC YES(X) NO ( )

26. LOCAL CONTACT PERSON OR ORGANIZATION
JAMES HICKLIN
781-9252

27. OTHER SURVEY IN WHICH INCLUDED
NONE

28. NO.OF STORIES 2

29. BASEMENT YES( ) NO (X)

30. FOUNDATION MATERIAL
CONCRETE

31. WALL CONSTRUCTION
BRICK/IRON FRAME

32. ROOF TYPE & MATERIAL
FLAT

33. NO. OF BAYS
FRONT SIDE

34. WALL TREATMENT
CONC./BRICK/STUCCO

35. PLAN SHAPE RECTANGLE

36. CHANGES (EXPLAIN IN NO.42) ADDITION( ) ALTERED (X) MOVED ( )

37. CONDITION
INTERIOR GOOD
EXTERIOR GOOD

38. PRESERVATION UNDERWAY YES( ) NO(X)

39. ENDANGERED BY WHAT YES ( ) NO(X)

40. VISIBLE FROM PUBLIC ROAD YES(X) NO( )

41. DISTANCE FROM AND FRONTAGE ON ROAD
10/125

42. FURTHER DESCRIPTION OF IMPORTANT FEATURES

43. HISTORY AND SIGNIFICANCE

44. DESCRIPTION OF ENVIRONMENT AND OUTBUILDINGS

45. SOURCES OF INFORMATION

46. PREPARED BY
LAURA J. DERRICK

47. ORGANIZATION
BCCW/CASEY A/E

RETURN THIS FORM WHEN COMPLETED TO: OFFICE OF HISTORIC PRESERVATION
P.O. BOX 176
JEFFERSON CITY, MISSOURI 65102

IF ADDITIONAL SPACE IS NEEDED, ATTACH SEPARATE SHEET(S) TO THIS FORM

48. DATE 12/15/87

49. REVISION DATE(S)

35. Plan Shape

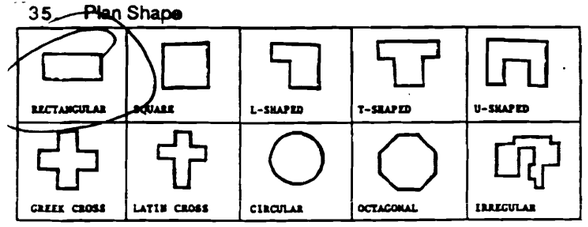

36. Changes - Addition _____
Alteration _____
Moved _____

37. Apparent Condition - Exterior: ( )Excellent
(X)Good
( )Fair
( )Deteriorated
( )Ruins
( )No Visible Remains
Interior: ( ) Excellent
(X)Good
( )Fair
( )Deteriorated
( )Ruins
( )No Visible Remains

38. Rennovation Underway yes( ) no(X)
Preservation Underway yes( ) no(X)
Future Plans for Property _____

39. Endangered yes( ) no(X) By What ? _____

40. (N.A.)
41. Distance From Road 10' Frontage on Road 125'

42. Further Description of Important Features:

43. Is this property associated with persons, events, development, movements, etc., significant to the history of the community, state, or nation ?
Briefly Explain: _____

44. Description of Environment and Outbuildings:
Is property integrally associated with any vistas, parks, landscapes ? yes( ) no(X) If yes, explain: _____

Environment - (X)Densely Built UP
( )Scattered Development
( )Open Land
Surrounding Buildings - (X)Similar Period
( )Later Period ( )Earlier Period
( )Institutional (X)Commercial
( )Industrial ( )Residential
( )Other _____
Property is prominent within environment - yes( ) no(X)

45. Documentation:
Indicate what legal records, county histories, maps, etc., were used to document facts about the property:
( )Court Records (chain of title ro abstract, etc.)
( )County Histories
( )Old Photographs - Location _____
Approx. Date _____
( )Newspaper Clippings - Location _____
Date _____
(X)City Directories - Location Library
(X)Maps (plats, atlases) - Location _____
( )Other _____
46. Prepared By: Miller Phone: _____
47. Organization: _____
48. Date 11/14/87
49. Date of Revision _____

Any Other Comments or Observations:

152 JP-AS-00-233

JOPLIN HISTORIC SURVEY - INVENTORY SHEET

1. Inventory Number 2B (N.A.)
2. County Jasper
3. (N.A.)
4. Present Local Name(s) or Designation(s): Jasper County Titaco
5. Other Historic Name(s) or Event(s): Table Supply Grocers; Landreth Building

6. Specific Location - Street Address: 306-310 West 6th (600 wall)
7. City Joplin State Missouri
8. Description of Location: Sketch the plan of the structure; indicate out-buildings and relationships to street; place X at main entrance, show porches, lightly shade one-story elements



9. (N.A.)
10. Site ( ) Building (X) Structure ( ) Object ( )
11. (N.A.)
12. (N.A.)
13. Part of Proposed District ? yes(X) no( )
14. (N.A.)
15. Name of Proposed District Joplin Downtown

16. Thematic Catagory - Commercial (X) Railroad ( )
Mining ( ) Other ( )
17. Date of Construction c1928
Period of Construction (N.A.)
Cost of Construction _____
18. Overall Architectural Aspect:
Style (N.A.)
- Is this type of structure common in the area now ? yes(X) no( )
- Was this type of structure common in the area in the past? yes(X) no( )
19. Architect or Designer _____
20. Contractor/Builder _____
21. Original Use Grocery/Cleaners
Subsequent Use _____
22. Present Use - First Floor Offices
Other Floors Offices/Vacant
23. Present Ownership - Public ( ) Private ( )
24. Original Owner _____
Present Owner James Hickum
Address/Phone 781-9252
25. Accessibility - Open to Public yes(X) no( )
Restricted yes( ) no(X)
26. Local Contact Person or Organization :
_____ Phone: _____
27. (N.A.)

28. Number of Stories - 1( ) 2(X) 3( ) 4( ) _____
29. Basement - Full ( ) Crawl Space ( ) Partial ( )
None (X)

30. Foundation Type - Concrete

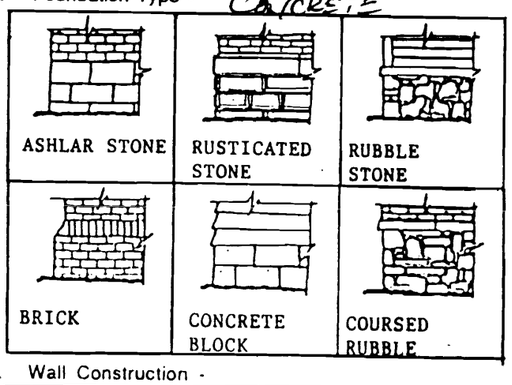

31. Wall Construction -

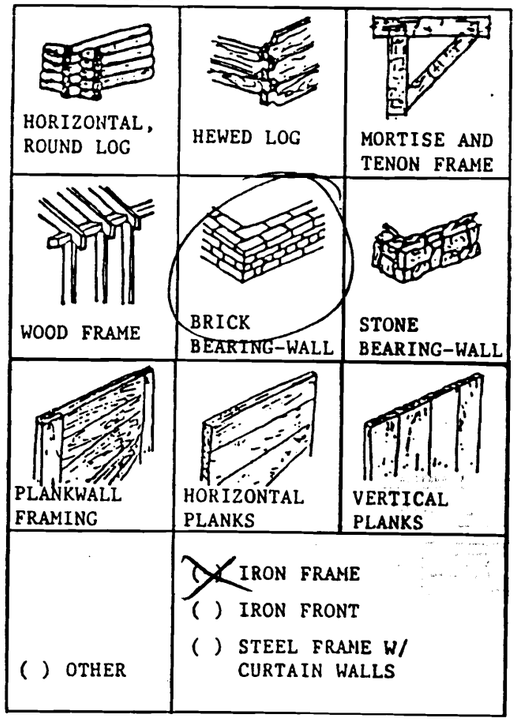

32. Roof Type -

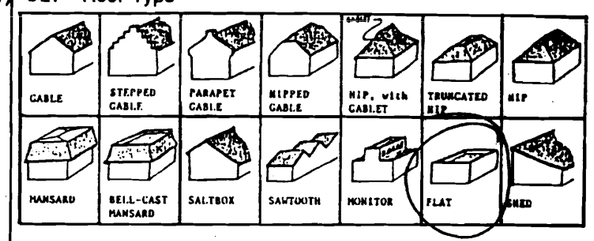

Roof Trim -



Multiple Roof Forms-Towers ( ) Metal Cresting ( )
Cupola ( ) Finials ( )
Other ( ) _____

Chimney - Straddle Ridge ( ) Center ( )
Front Slope ( ) Side ( )
Side Slope ( ) Back Slope ( )
Interior ( ) Exterior ( )

33. Number of Bays - Front _____ Side _____
34. Wall Treatment:

Stone



Stone Treatment

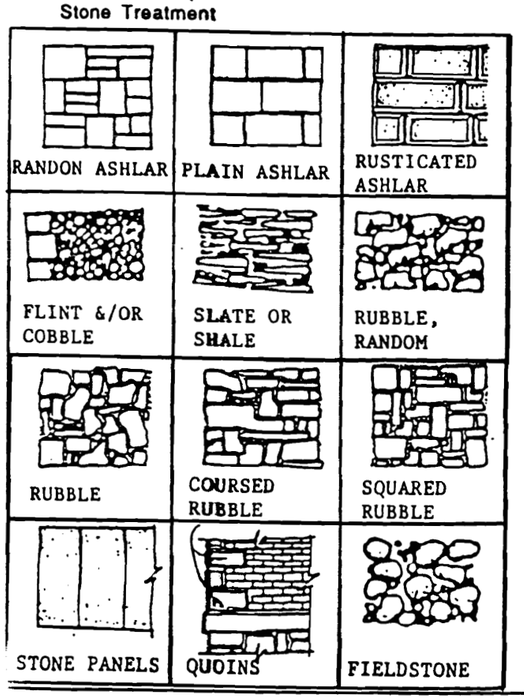

Brick Patterns - Color RED

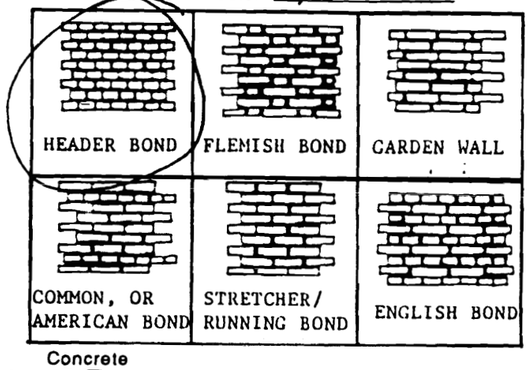

Concrete



Metal

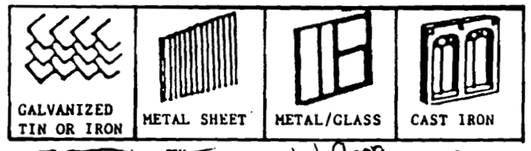

~~Composition Tile~~ 1st floor around windows

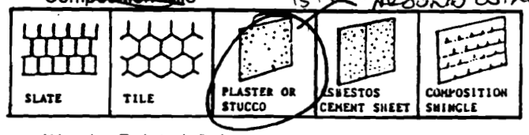

Wood - Painted Color _____

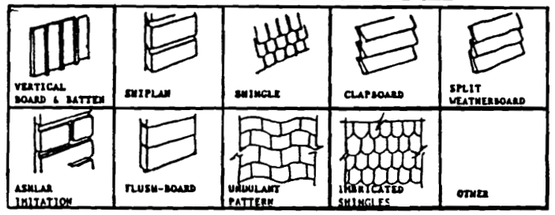

Dormers:
Hipped( ) Decorated( ) Facade( ) Sides( ) Rear( )



Windows - Painted Color _____

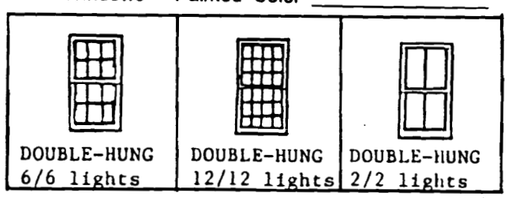

cont.

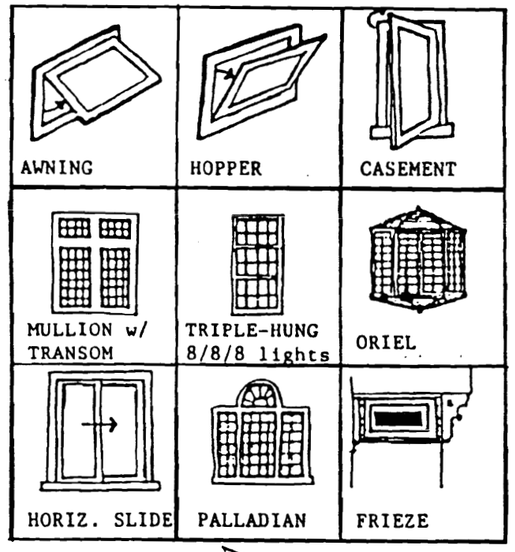

Surrounds - Plain (✓) Decorated ( ) Arch ( )
Pediment ( ) Shaped Lintel ( )
Placement - Regular (✓) Irregular ( )
Projecting Bays or Oriels ( )
Stained Glass yes( ) no(✓)
Modern Storm Windows yes( ) no(✓)

Doors:
Straignt ( ) Arched ( ) Plain (✓) Decorated ( )
Modern Storm Doors yes( ) no(✓)
Typical Storefront yes(✓) no( )
Unusual Treatment _____

Window and Door Treatments



Building Form Treatments

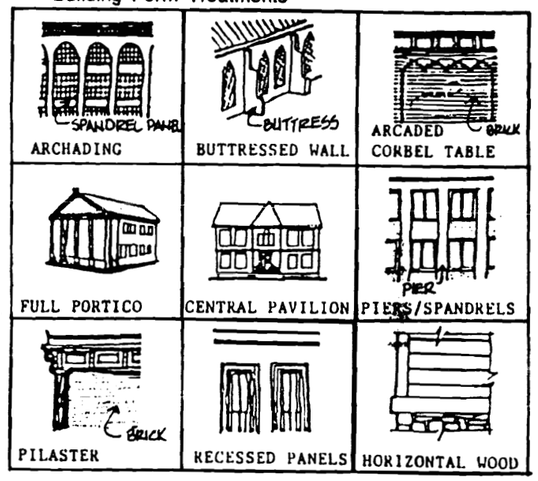

Miscellaneous



Other Exterior Detailing -Decorative Panels ( )
Balconies ( ) Quoins ( )
Date Stone ( ) Porch ( )
String or Belt Course ( )

- Where were the materials used for construction obtained: (i.e. Local brick-yards, quarries, out-of-state suppliers, etc.)

_____

_____

JASPER COUNTY TITLE
COMPANY
600

MISSOURI OFFICE OF HISTORIC PRESERVATION
ARCHITECTURAL/HISTORIC INVENTORY SURVEY FORM

1. NO. 153

2. COUNTY JASPER

3. LOCATION OF NEGATIVES POST ART MEMORIAL LIB.

4. PRESENT LOCAL NAME(S) OR DESIGNATION(S)
PARKING GARAGE (JASPER COUNTY TITLE)

5. OTHER NAME(S)
GORMAN MOTORS USED CARS

6. SPECIFIC LEGAL LOCATION
TOWNSHIP ___ RANGE ___ SECTION ___
IF CITY OR TOWN, STREET ADDRESS
608 WALL

7. CITY OR TOWN IF RURAL, VICINITY
JOPLIN

8. DESCRIPTION OF LOCATION

9. COORDINATES UTM
LAT
LONG

10. SITE( ) STRUCTURE( )
BUILDING(X) OBJECT( )

11. ON NATIONAL REGISTER YES( ) NO (X)

12. IS IT ELIGIBLE YES( ) NO(X)

13. PART OF ESTAB. DISTRICT YES( ) NO(X)

14. DISTRICT POTENTIAL YES(X) NO( )

15. NAME OF ESTABLISHED DISTRICT

16. THEMATIC CATEGORY
COMMERCIAL

17. DATE(S) OR PERIOD
C. 1928

18. STYLE OR DESIGN
COMMERCIAL

19. ARCHITECT OR ENGINEER

20. CONTRACTOR OR BUILDER

21. ORIGINAL USE, IF APPARENT
CAR LOT

22. PRESENT USE
PARKING GARAGE

23. OWNERSHIP PUBLIC ( ) PRIVATE (X)

24. OWNER'S NAME AND ADDRESS IF KNOWN
JAMES HICKLIN
623-2961

25. OPEN TO PUBLIC YES(X) NO ( )

26. LOCAL CONTACT PERSON OR ORGANIZATION

27. OTHER SURVEY IN WHICH INCLUDED
NONE

28. NO.OF STORIES 1

29. BASEMENT YES( ) NO (X)

30. FOUNDATION MATERIAL
CONCRETE

31. WALL CONSTRUCTION
BRICK/IRON FRAME

32. ROOF TYPE & MATERIAL
FLAT

33. NO. OF BAYS
FRONT SIDE

34. WALL TREATMENT
BRICK/TILE

35. PLAN SHAPE RECTANGLE

36. CHANGES (EXPLAIN IN NO.42) ADDITION( ) ALTERED ( ) MOVED ( )

37. CONDITION
INTERIOR GOOD
EXTERIOR GOOD

38. PRESERVATION UNDERWAY YES( ) NO(X)

39. ENDANGERED BY WHAT YES ( ) NO(X)

40. VISIBLE FROM PUBLIC ROAD YES(X) NO( )

41. DISTANCE FROM AND FRONTAGE ON ROAD
10/30

42. FURTHER DESCRIPTION OF IMPORTANT FEATURES

43. HISTORY AND SIGNIFICANCE

44. DESCRIPTION OF ENVIRONMENT AND OUTBUILDINGS

45. SOURCES OF INFORMATION

46. PREPARED BY
LAURA J. DERRICK

47. ORGANIZATION
BCCW/CASEY A/E

48. DATE
12/15/87

49. REVISION DATE(S)

RETURN THIS FORM WHEN COMPLETED TO: OFFICE OF HISTORIC PRESERVATION
P.O. BOX 176
JEFFERSON CITY, MISSOURI 65102

IF ADDITIONAL SPACE IS NEEDED, ATTACH SEPARATE SHEET(S) TO THIS FORM

35. Plan Shape

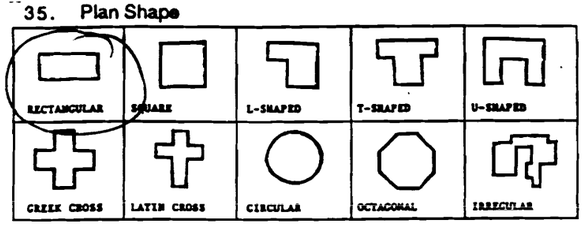

36. Changes - Addition _____
Alteration _____
Moved _____

37. Apparent Condition - Exterior: ( )Excellent
(X)Good
( )Fair
( )Deteriorated
( )Ruins
( )No Visible Remains
Interior: ( ) Excellent
(X)Good
( )Fair
( )Deteriorated
( )Ruins
( )No Visible Remains

38. Rennovation Underway yes( ) no(X)
Preservation Underway yes( ) no(X)
Future Plans for Property _____

39. Endangered yes( ) no(X) By What ? _____

40. (N.A.)
41. Distance From Road 10' Frontage on Road 50'

42. Further Description of Important Features:
Very nice brickwork for humble little garage

43. Is this property associated with persons, events, development, movements, etc., significant to the history of the community, state, or nation ?
Briefly Explain: _____

44. Description of Environment and Outbuildings:
Is property integrally associated with any vistas, parks, landscapes ? yes( ) no(X) If yes, explain: _____

Environment - (X)Densely Built UP
( )Scattered Development
( )Open Land
Surrounding Buildings - (X)Similar Period
( )Later Period ( )Earlier Period
( )Institutional (X)Commercial
( )Industrial ( )Residential
( )Other _____
Property is prominent within environment - yes( ) no( )

45. Documentation:
Indicate what legal records, county histories, maps, etc., were used to document facts about the property:
( )Court Records (chain of title ro abstract, etc.)
( )County Histories
( )Old Photographs - Location _____
Approx. Date _____
( )Newspaper Clippings - Location _____
Date _____
(X)City Directories - Location _____
(X)Maps (plats, atlases) - Location _____
( )Other _____

46. Prepared By: MILLER Phone: _____
47. Organization: _____
48. Date 11/14/87
49. Date of Revision _____

Any Other Comments or Observations:

153 JP-AS-003-234

JOPLIN HISTORIC SURVEY - INVENTORY SHEET

1. Inventory Number 22 (N.A.)
2. County Jasper
3. (N.A.)
4. Present Local Name(s) or Designation(s):
PARKING GARAGE / JASPER COUNTY TITLE
5. Other Historic Name(s) or Event(s):
Gorman Motors Used Cars

6. Specific Location - Street Address:
608 WALL
7. City Joplin State Missouri
8. Description of Location:
Sketch the plan of the structure; indicate out-buildings and relationships to street; place X at main entrance, show porches, lightly shade one-story elements

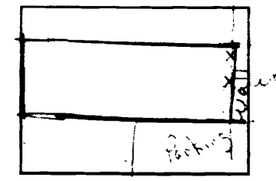

9. (N.A.)
10. Site ( ) Building (X) Structure ( ) Object ( )
11. (N.A.)
12. (N.A.)
13. Part of Proposed District ? yes(X) no( )
14. (N.A.)
15. Name of Proposed District Joplin_Downtown

16. Thematic Catagory - Commercial (✓) Railroad ( )
Mining ( ) Other ( ) CARAGE
17. Date of Construction C 1928
Period of Construction (N.A.)
Cost of Construction _____
18. Overall Architectural Aspect:
Style (N.A.)
- Is this type of structure common in the area now ?
yes( ) no( )
- Was this type of structure common in the area in the past? yes(X) no( )
19. Architect or Designer _____
20. Contractor/Builder _____
21. Original Use car lot
Subsequent Use _____
22. Present Use - First Floor PARKING GARAGE
Other Floors _____
23. Present Ownership - Public ( ) Private ( )
24. Original Owner _____
Present Owner JAMES HICKLIN
Address/Phone 623-2961
25. Accessibility - Open to Public yes( ) no( )
Restricted yes( ) no( )
26. Local Contact Person or Organization :
_____ Phone: _____
27. (N.A.)

28. Number of Stories - 1(X) 2( ) 3( ) 4( ) _____
29. Basement - Full ( ) Crawl Space ( ) Partial ( )
None(X)

30. Foundation Type - CONCRETE

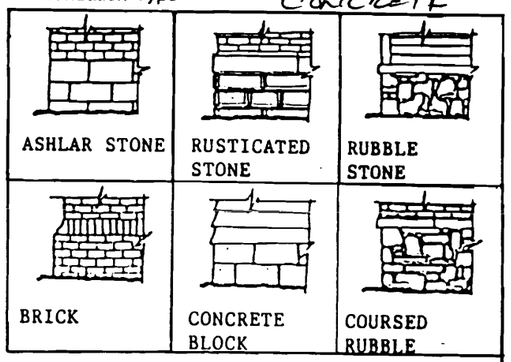

31. Wall Construction -

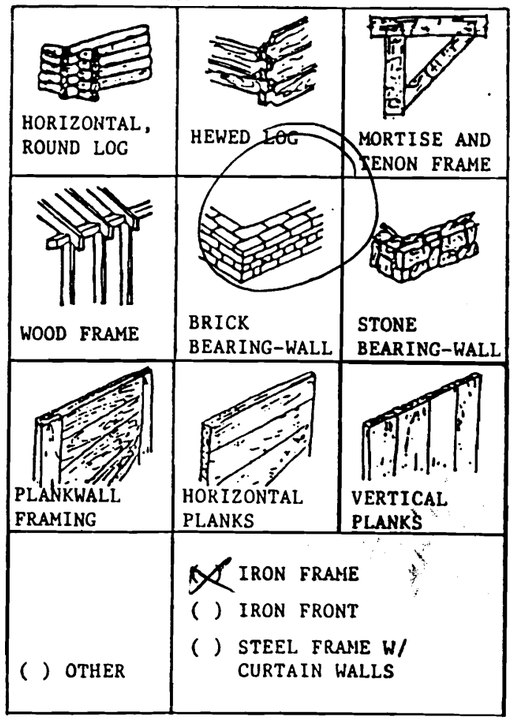

32. Roof Type -

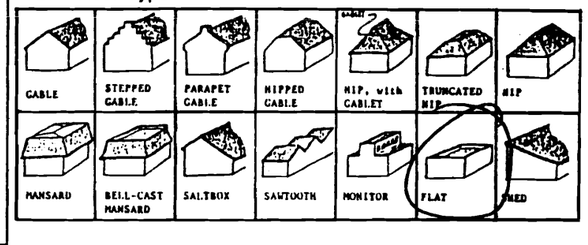

Roof Trim -



Multiple Roof Forms-Towers ( ) Metal Cresting ( )
Cupola ( ) Finials ( )
Other ( ) _____

Chimney - Straddle Ridge ( ) Center ( )
Front Slope ( ) Side ( )
Side Slope ( ) Back Slope ( )
Interior ( ) Exterior ( )

33. Number of Bays - Front _____ Side _____
34. Wall Treatment:

Stone



Stone Treatment

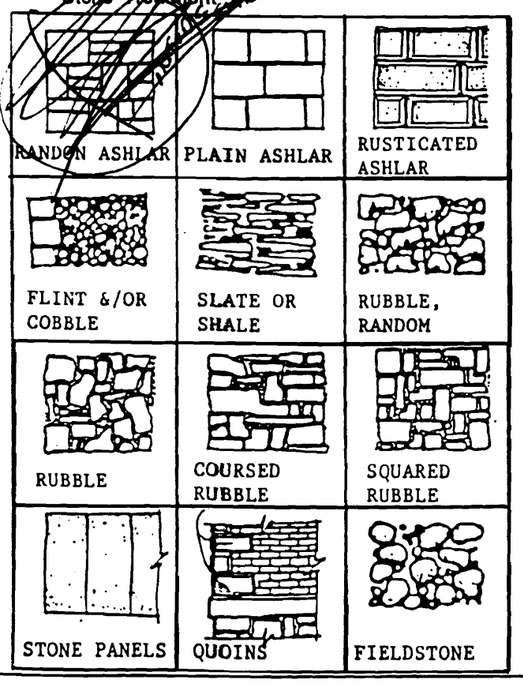

Brick ~~Patterns~~ - Color Red

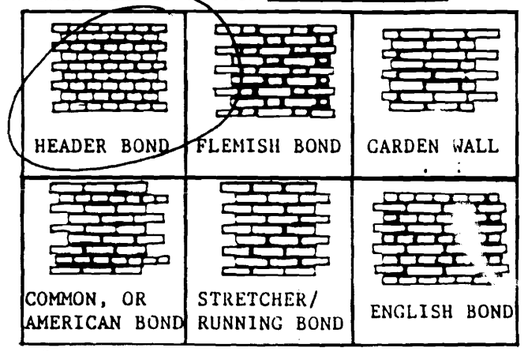

Concrete

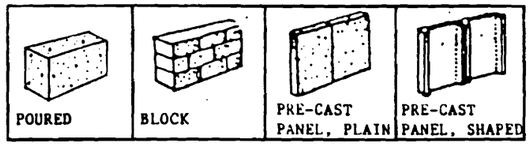

Metal

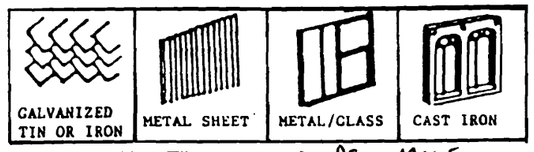

Composition Tile INSIDE WALLS

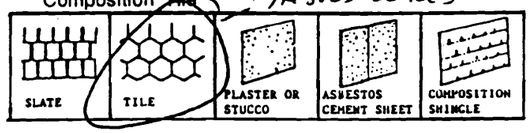

Wood - Painted Color _____

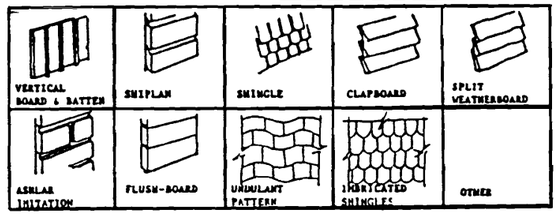

Dormers:
Hipped( ) Decorated( ) Facade( ) Sides( ) Rear( )



Windows - Painted Color _____

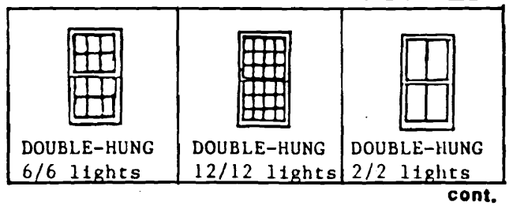

cont.



Surrounds - Plain ( ) Decorated ( ) Arch ( )
Pediment ( ) Shaped Lintel ( )
Placement - Regular ( ) Irregular ( )
Projecting Bays or Oriels ( )
Stained Glass yes( ) no( )
Modern Storm Windows yes( ) no( )

Doors:
Straight ( ) Arched ( ) Plain ( ) Decorated ( )
Modern Storm Doors yes( ) no( )
Typical Storefront yes( ) no( )
Unusual Treatment _____

Window and Door Treatments None



Building Form Treatments

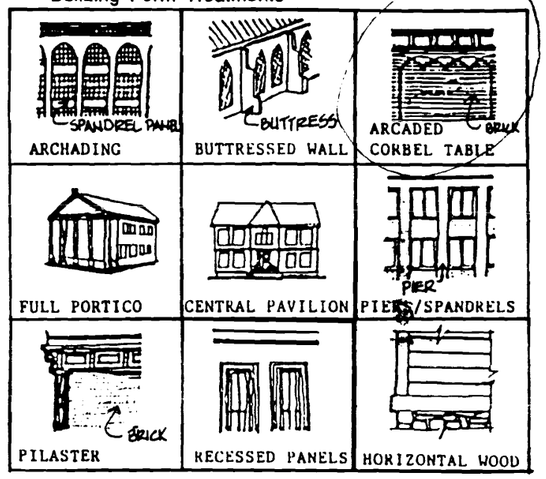

Miscellaneous

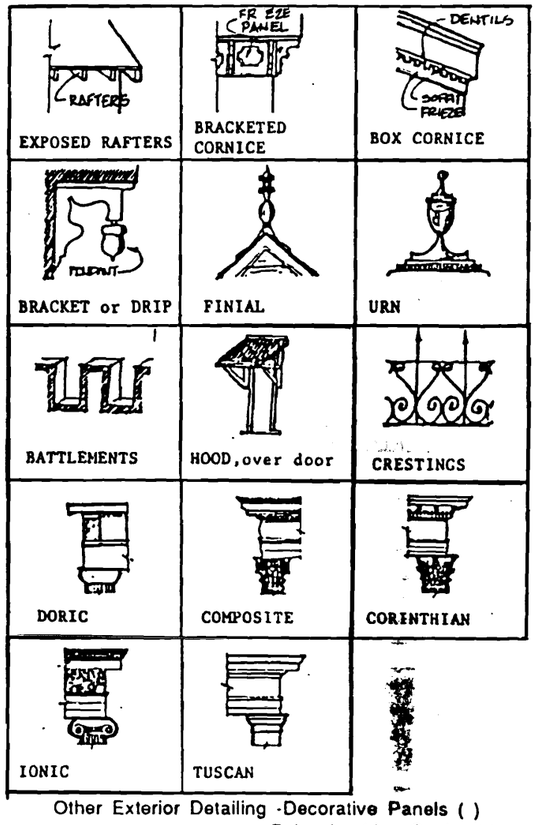

Other Exterior Detailing -Decorative Panels ( )
Balconies ( ) Quoins ( )
Date Stone ( ) Porch ( )
String or Belt Course ( )

- Where were the materials used for construction obtained: (i.e. Local brick-yards, quarries, out-of-state suppliers, etc.)

_____

_____

OTIVE
BUILDER'S

JP-AS-

MISSOURI OFFICE OF HISTORIC PRESERVATION
ARCHITECTURAL/HISTORIC INVENTORY SURVEY FORM

1. NO. 154

2. COUNTY JASPER

3. LOCATION OF NEGATIVES POST ART MEMORIAL LIB.

4. PRESENT LOCAL NAME(S) OR DESIGNATION(S)
AUTOMOTIVE UNIT REBUILDERS

5. OTHER NAME(S)
FOSTER-CONKLIN MOTOR CO.

6. SPECIFIC LEGAL LOCATION
TOWNSHIP___ RANGE___ SECTION___
IF CITY OR TOWN, STREET ADDRESS
610 WALL

7. CITY OR TOWN JOPLIN IF RURAL, VICINITY

8. DESCRIPTION OF LOCATION

9. COORDINATES UTM
LAT
LONG

10. SITE( ) STRUCTURE( )
BUILDING(X) OBJECT( )

11. ON NATIONAL REGISTER YES( ) NO (X)

12. IS IT ELIGIBLE YES(X) NO( )

13. PART OF ESTAB. DISTRICT YES( ) NO(X)

14. DISTRICT POTENTIAL YES(X) NO( )

15. NAME OF ESTABLISHED DISTRICT

16. THEMATIC CATEGORY
COMMERCIAL

17. DATE(S) OR PERIOD
C. 1926

18. STYLE OR DESIGN
COMMERCIAL

19. ARCHITECT OR ENGINEER

20. CONTRACTOR OR BUILDER

21. ORIGINAL USE, IF APPARENT
AUTO SALES/PARTS

22. PRESENT USE
GARAGE/SHOP

23. OWNERSHIP PUBLIC ( ) PRIVATE (X)

24. OWNER'S NAME AND ADDRESS IF KNOWN
JAMES HICKLIN
623-2961

25. OPEN TO PUBLIC YES(X) NO ( )

26. LOCAL CONTACT PERSON OR ORGANIZATION

27. OTHER SURVEY IN WHICH INCLUDED
NONE

28. NO.OF STORIES 1

29. BASEMENT YES( ) NO (X)

30. FOUNDATION MATERIAL
CONCRETE

31. WALL CONSTRUCTION
BRICK/IRON FRAME

32. ROOF TYPE & MATERIAL
FLAT

33. NO. OF BAYS
FRONT SIDE

34. WALL TREATMENT

35. PLAN SHAPE RECTANGLE

36. CHANGES (EXPLAIN IN NO.42) ADDITION( ) ALTERED (X) MOVED ( )

37. CONDITION
INTERIOR FAIR
EXTERIOR FAIR

38. PRESERVATION UNDERWAY YES( ) NO(X)

39. ENDANGERED BY WHAT YES ( ) NO(X)

40. VISIBLE FROM PUBLIC ROAD YES(X) NO( )

41. DISTANCE FROM AND FRONTAGE ON ROAD
10/50

42. FURTHER DESCRIPTION OF IMPORTANT FEATURES

43. HISTORY AND SIGNIFICANCE

44. DESCRIPTION OF ENVIRONMENT AND OUTBUILDINGS

45. SOURCES OF INFORMATION

46. PREPARED BY
LAURA J. DERRICK

47. ORGANIZATION
BCCW/CASEY A/E

RETURN THIS FORM WHEN COMPLETED TO: OFFICE OF HISTORIC PRESERVATION
P.O. BOX 176
JEFFERSON CITY, MISSOURI 65102

IF ADDITIONAL SPACE IS NEEDED, ATTACH SEPARATE SHEET(S) TO THIS FORM

48. DATE 12/15/87

49. REVISION DATE(S)

35. Plan Shape

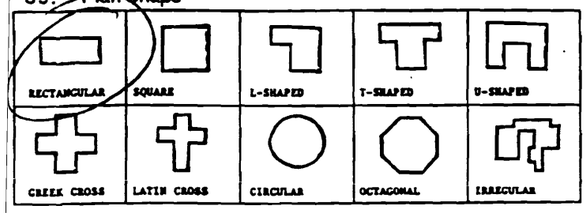

36. Changes - Addition _____
Alteration _____
Moved _____

37. Apparent Condition - Exterior: ( )Excellent
( )Good
(X)Fair
( )Deteriorated
( )Ruins
( )No Visible Remains
Interior: ( ) Excellent
( )Good
(X)Fair
( )Deteriorated
( )Ruins
( )No Visible Remains

38. Rennovation Underway yes( ) no(X)
Preservation Underway yes( ) no(X)
Future Plans for Property _____

39. Endangered yes( ) no(X) By What ? _____

40. (N.A.)
41. Distance From Road 10' Frontage on Road 50'

42. Further Description of Important Features:

43. Is this property associated with persons, events, development, movements, etc., significant to the history of the community, state, or nation ?
Briefly Explain: _____

44. Description of Environment and Outbuildings:
Is property integrally associated with any vistas, parks, landscapes ? yes( ) no(X) If yes, explain: _____

Environment - (X)Densely Built UP
( )Scattered Development
( )Open Land
Surrounding Buildings - (X)Similar Period
( )Later Period ( )Earlier Period
( )Institutional (X)Commercial
( )Industrial ( )Residential
( )Other _____
Property is prominent within environment - yes( ) no(X)

45. Documentation:
Indicate what legal records, county histories, maps, etc., were used to document facts about the property:
( )Court Records (chain of title ro abstract, etc.)
( )County Histories
( )Old Photographs - Location _____
Approx. Date _____
( )Newspaper Clippings - Location _____
Date _____
(X)City Directories - Location _____
(X)Maps (plats, atlases) - Location _____
( )Other _____

46. Prepared By D. MILLER Phone: _____
47. Organization: _____
48. Date 11/10/87
49. Date of Revision _____

Any Other Comments or Observations:

TIN CIELING PARTIAL
HAS BEEN A FIRE INSIDE
LOT OF CHARRED WOOD

154 JP-AS-003-236

JOPLIN HISTORIC SURVEY - INVENTORY SHEET

1. Inventory Number 021 (N.A.)
2. County Jasper
3. (N.A.)
4. Present Local Name(s) or Designation(s): AUTO MOTIVE UNIT REBUILDERS
5. Other Historic Name(s) or Event(s): Foster-Conklin Motor Co

6. Specific Location - Street Address: 610 WALL
7. City Joplin State Missouri
8. Description of Location: Sketch the plan of the structure; indicate out buildings and relationships to street; place X at main entrance, show porches, lightly shade one-story elements

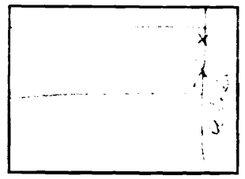

9. (N.A.)
10. Site ( ) Building (X) Structure ( ) Object ( )
11. (N.A.)
12. (N.A.)
13. Part of Proposed District ? yes(X) no( )
14. (N.A.)
15. Name of Proposed District Joplin_Downtown

16. Thematic Catagory - Commercial (X) Railroad ( )
Mining ( ) Other ( )
17. Date of Construction c1926
Period of Construction (N.A.)
Cost of Construction _____
18. Overall Architectural Aspect:
Style (N.A.)
- Is this type of structure common in the area now ? yes(X) no( )
- Was this type of structure common in the area in the past? yes(X) no( )
19. Architect or Designer _____
20. Contractor/Builder _____
21. Original Use Auto sales (Oakland) + parts
Subsequent Use repair shop (auto)
22. Present Use - First Floor GARAGE SHOP
Other Floors _____
23. Present Ownership - Public ( ) Private (X)
24. Original Owner _____
Present Owner JAMES MACKLIN
Address/Phone 623-2961
25. Accessibility - Open to Public yes(X) no( )
Restricted yes( ) no(X)
26. Local Contact Person or Organization :
_____ Phone: _____
27. (N.A.)

28. Number of Stories - 1(X) 2( ) 3( ) 4( ) _____
29. Basement - Full ( ) Crawl Space ( ) Partial ( )
None (X)

30. Foundation Type - CONCRETE

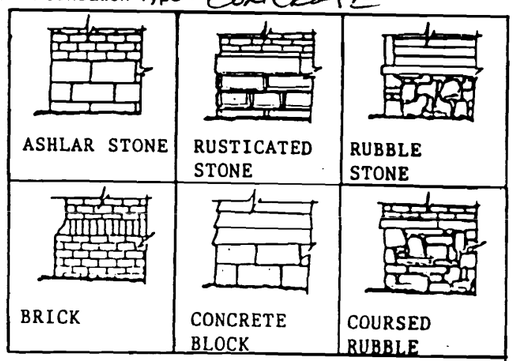

31. Wall Construction -

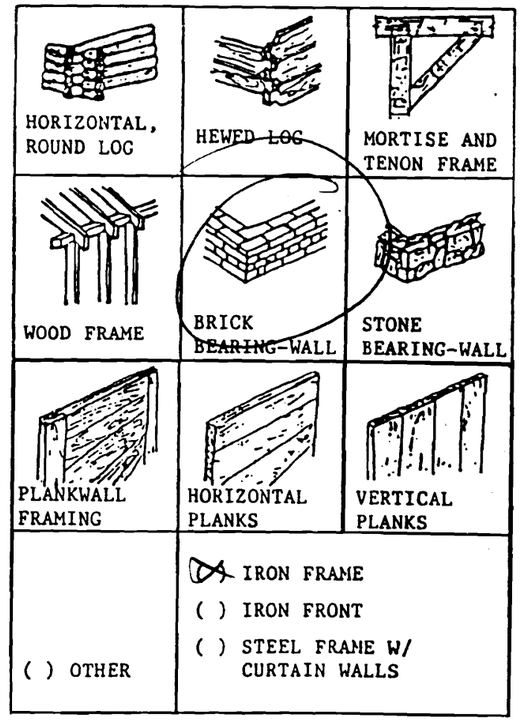

32. Roof Type -

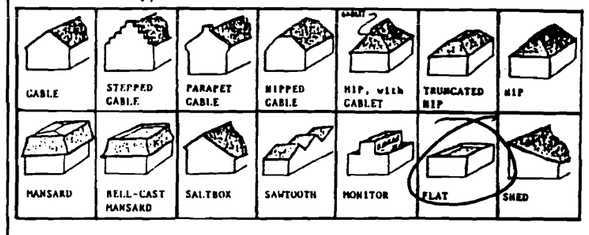

Roof Trim -



Multiple Roof Forms-Towers ( ) Metal Cresting ( )
Cupola ( ) Finials ( )
Other ( ) _____

Chimney - Straddle Ridge ( ) Center ( )
Front Slope ( ) Side ( )
Side Slope ( ) Back Slope ( )
Interior ( ) Exterior ( )

33. Number of Bays - Front _____ Side _____

34. Wall Treatment:

Stone



Stone Treatment



Brick Patterns - Color Rust

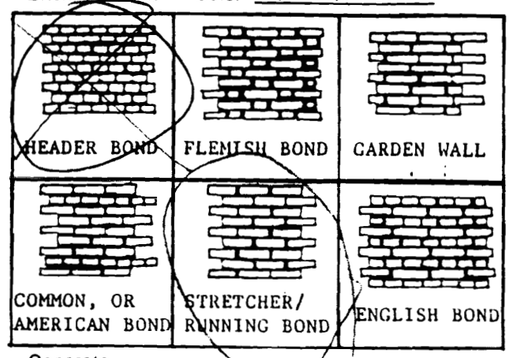

Concrete

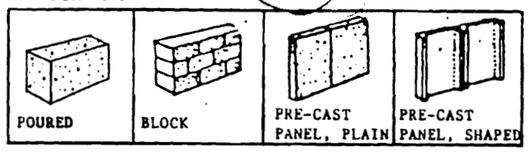

Metal

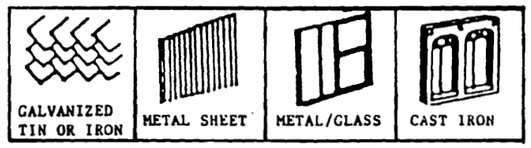

Composition Tile

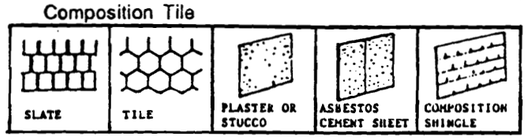

Wood - Painted Color _____

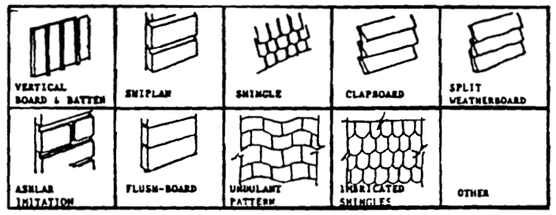

Dormers:
Hipped( ) Decorated( ) Facade( ) Sides( ) Rear( )



Windows - Painted Color None

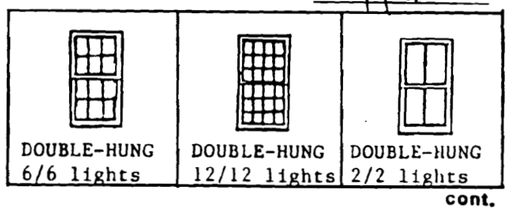

cont.

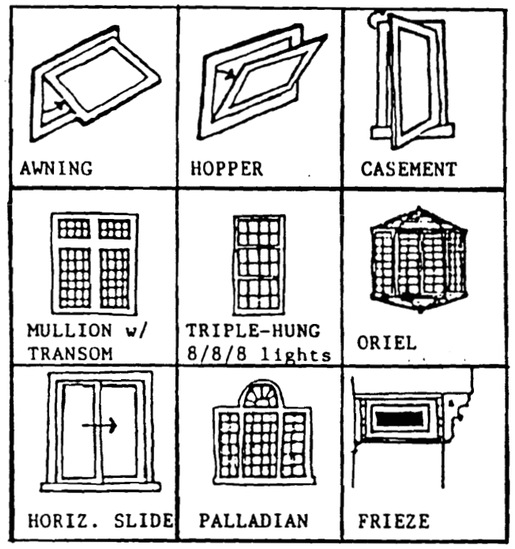

Surrounds - Plain (X) Decorated ( ) Arch ( )
Pediment ( ) Shaped Lintel ( )
Placement - Regular ( ) Irregular ( )
Projecting Bays or Oriels ( )
Stained Glass yes( ) no(X)
Modern Storm Windows yes( ) no(X)

Doors:
Straight ( ) Arched ( ) Plain (X) Decorated ( )
Modern Storm Doors yes( ) no(X)
Typical Storefront yes(X) no( )
Unusual Treatment _____

Window and Door Treatments None



Building Form Treatments

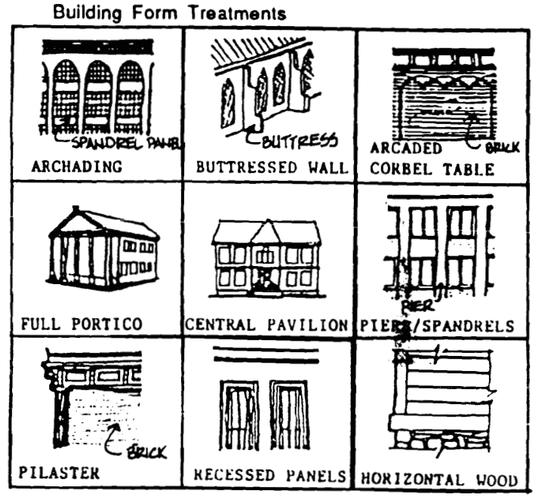

Miscellaneous

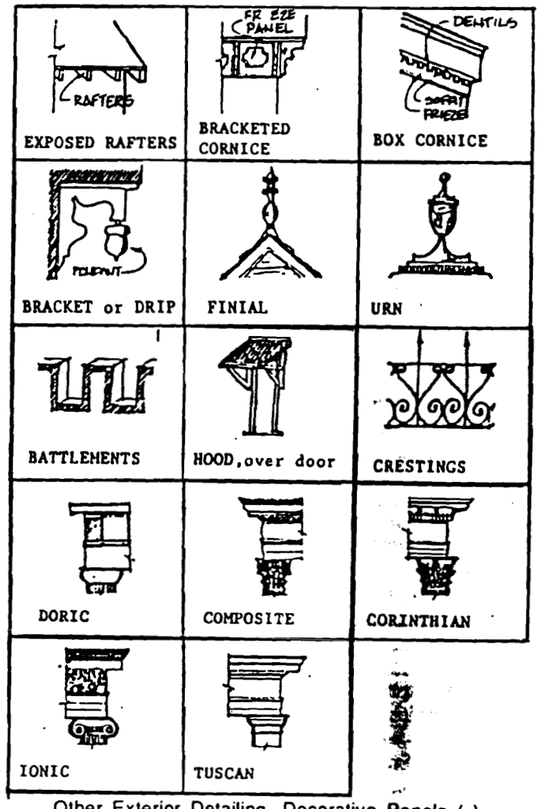

Other Exterior Detailing -Decorative Panels ( )
Balconies ( ) Quoins ( )
Date Stone ( ) Porch ( )
String or Belt Course ( )

- Where were the materials used for construction obtained: (i.e. Local brick-yards, quarries, out-of-state suppliers, etc.)

_____

_____

AUTOMOTIVE
UNIT-REBUILDER'S
AUTOMOTIVE
UNIT REBUILDERS
WE ARE
CLOSED
610
610
610

MISSOURI OFFICE OF HISTORIC PRESERVATION
ARCHITECTURAL/HISTORIC INVENTORY SURVEY FORM

1. NO. 155

2. COUNTY JASPER

3. LOCATION OF NEGATIVES POST ART MEMORIAL LIB.

4. PRESENT LOCAL NAME(S) OR DESIGNATION(S)
BRUCE WILLIAMS LABORATORY

5. OTHER NAME(S)
HUGHES-HUDSON MOTOR CO.

6. SPECIFIC LEGAL LOCATION
TOWNSHIP ___ RANGE ___ SECTION ___
IF CITY OR TOWN, STREET ADDRESS
614-620 WALL

7. CITY OR TOWN IF RURAL, VICINITY
JOPLIN

8. DESCRIPTION OF LOCATION

9. COORDINATES UTM
LAT
LONG

10. SITE( ) STRUCTURE( )
BUILDING(X) OBJECT( )

11. ON NATIONAL REGISTER YES( ) NO (X)

12. IS IT ELIGIBLE YES( ) NO(X)

13. PART OF ESTAB. DISTRICT YES( ) NO(X)

14. DISTRICT POTENTIAL YES(X) NO( )

15. NAME OF ESTABLISHED DISTRICT

16. THEMATIC CATEGORY
COMMERCIAL

17. DATE(S) OR PERIOD
CA. 1919

18. STYLE OR DESIGN
COMMERCIAL

19. ARCHITECT OR ENGINEER

20. CONTRACTOR OR BUILDER

21. ORIGINAL USE, IF APPARENT
GARAGE

22. PRESENT USE
LAB/STORAGE GARAGE

23. OWNERSHIP PUBLIC ( ) PRIVATE (X)

24. OWNER'S NAME AND ADDRESS IF KNOWN
JOHN HILL
623-1556

25. OPEN TO PUBLIC YES(X) NO ( )

26. LOCAL CONTACT PERSON OR ORGANIZATION

27. OTHER SURVEY IN WHICH INCLUDED
NONE

28. NO.OF STORIES 1

29. BASEMENT YES( ) NO (X)

30. FOUNDATION MATERIAL
CONCRETE

31. WALL CONSTRUCTION
CONCRETE

32. ROOF TYPE & MATERIAL
FLAT

33. NO. OF BAYS
FRONT SIDE

34. WALL TREATMENT
BRICK/CONCRETE

35. PLAN SHAPE SQUARE

36. CHANGES (EXPLAIN IN NO.42) ADDITION( ) ALTERED (X) MOVED ( )

37. CONDITION
INTERIOR DETERIORATED
EXTERIOR FAIR

38. PRESERVATION UNDERWAY YES( ) NO(X)

39. ENDANGERED BY WHAT YES (X) NO( )
NEGLECT

40. VISIBLE FROM PUBLIC ROAD YES(X) NO( )

41. DISTANCE FROM AND FRONTAGE ON ROAD
10/125

42. FURTHER DESCRIPTION OF IMPORTANT FEATURES
Door openingds altered.

43. HISTORY AND SIGNIFICANCE

44. DESCRIPTION OF ENVIRONMENT AND OUTBUILDINGS

45. SOURCES OF INFORMATION

46. PREPARED BY
LAURA J. DERRICK

47. ORGANIZATION
BCCW/CASEY A/E

48. DATE
12/15/87

49. REVISION DATE(S)

RETURN THIS FORM WHEN COMPLETED TO: OFFICE OF HISTORIC PRESERVATION
P.O. BOX 176
JEFFERSON CITY, MISSOURI 65102

IF ADDITIONAL SPACE IS NEEDED, ATTACH SEPARATE SHEET(S) TO THIS FORM

35. Plan Shape

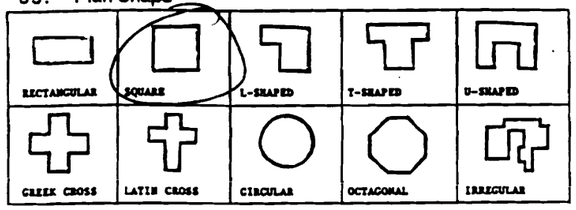

36. Changes - Addition _____
Alteration _____
Moved _____

37. Apparent Condition - Exterior: ( )Excellent
( )Good
(X)Fair
( )Deteriorated
( )Ruins
( )No Visible Remains
Interior: ( ) Excellent
( )Good
( )Fair
(X)Deteriorated
( )Ruins
( )No Visible Remains

38. Rennovation Underway yes( ) no(X)
Preservation Underway yes( ) no(X)
Future Plans for Property _____

39. Endangered yes(X) no( ) By What ? NEGLECTED

40. (N.A.)

41. Distance From Road 10 Frontage on Road 125'

42. Further Description of Important Features:

43. Is this property associated with persons, events, development, movements, etc., significant to the history of the community, state, or nation ?
Briefly Explain: see note

44. Description of Environment and Outbuildings:
Is property integrally associated with any vistas, parks, landscapes ? yes( ) no(X) If yes, explain: _____

Environment - (X)Densely Built UP
( )Scattered Development
( )Open Land
Surrounding Buildings - (X)Similar Period
( )Later Period ( )Earlier Period
( )Institutional (X)Commercial
( )Industrial ( )Residential
( )Other _____
Property is prominent within environment - yes( ) no( )

45. Documentation:
Indicate what legal records, county histories, maps, etc., were used to document facts about the property:
( )Court Records (chain of title ro abstract, etc.)
( )County Histories
( )Old Photographs - Location _____
Approx. Date _____
(✓)Newspaper Clippings - Location _____
Date 1928
(✓)City Directories - Location _____
(✓)Maps (plats, atlases) - Location _____
( )Other _____

46. Prepared By: D. MILLER Phone: _____
47. Organization: _____
48. Date 11/6/87
49. Date of Revision _____

Any Other Comments or Observations:

APPEARS TO HAVE BEEN A FIRE

(PHLUGS AUTO SALES OLD TENNANT OF BUILDING)

WOOD POST CONSTRUCTION

Graves + Kleinschmidt had first automobile garage + repair shop in Joplin at this site. (Joplin Automobile Co.) It was a large stone building. Evidently Graves tore this down + built this larger brick building about 1919. Graves was a pioneer citizen, having come to Joplin in 1873 as engineer for Moffet + Sergeant mine operations. Later sold bicycles, then into auto business.

L.S.

JP-AS-236

JOPLIN HISTORIC SURVEY - INVENTORY SHEET

1. Inventory Number 215 (N.A.)
2. County Jasper
3. (N.A.)
4. Present Local Name(s) or Designation(s): BRUCE WILLIAMS LABORATORY
5. Other Historic Name(s) or Event(s): Hughes-Hudson Motor Co.

6. Specific Location - Street Address: 614-620
7. City Joplin State Missouri
8. Description of Location: Sketch the plan of the structure, indicate outbuildings and relationships to street; place X at main entrance, show porches, lightly shade one-story elements



9. (N.A.)
10. Site ( ) Building(X) Structure ( ) Object ( )
11. (N.A.)
12. (N.A.)
13. Part of Proposed District ? yes(X) no( )
14. (N.A.)
15. Name of Proposed District Joplin_Downtown

16. Thematic Catagory - Commercial (X)Railroad ( ) Mining ( ) Other ( )
17. Date of Construction ca. 1919
Period of Construction (N.A.)
Cost of Construction _____
18. Overall Architectural Aspect:
Style (N.A.)
- Is this type of structure common in the area now ? yes(X) no( )
- Was this type of structure common in the area in the past? yes(X) no( )
19. Architect or Designer _____
20. Contractor/Builder _____
21. Original Use garage
Subsequent Use _____
22. Present Use - First Floor LABORATORY / STORAGE GARAGE
Other Floors _____
23. Present Ownership - Public ( ) Private ( )
24. Original Owner G. A. Graves
Present Owner John Hill
Address/Phone 623-1556
25. Accessibility - Open to Public yes(X) no( )
Restricted yes(X) no( )
26. Local Contact Person or Organization :
_____ Phone: _____
27. (N.A.)

28. Number of Stories - 1(X) 2( ) 3( ) 4( ) _____
29. Basement - Full ( ) Crawl Space ( ) Partial ( )
None(X)

30. Foundation Type - CONCRETE

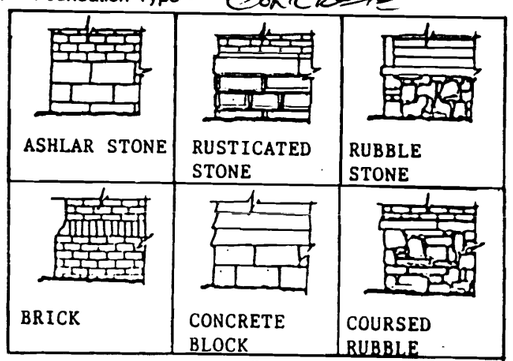

31. Wall Construction - CONCRETE

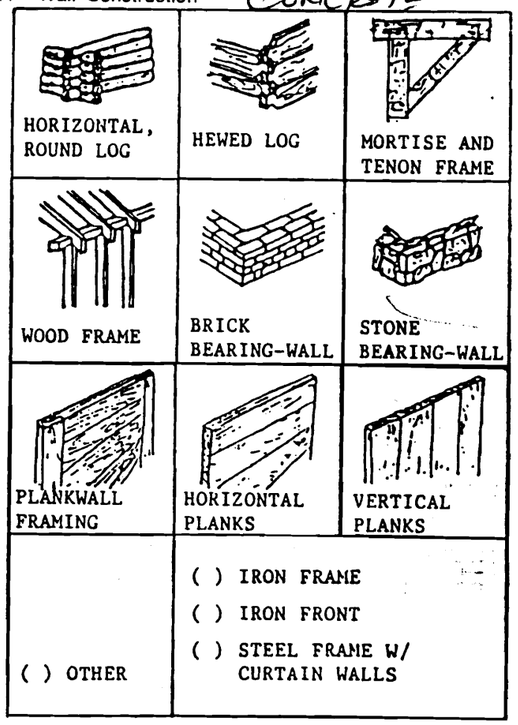

32. Roof Type -

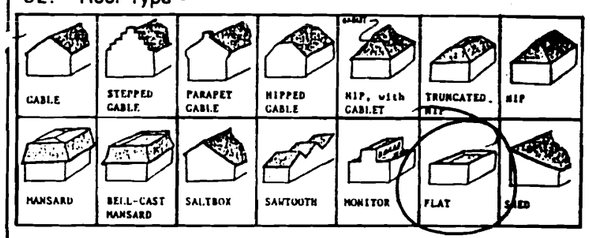

Roof Trim -



Multiple Roof Forms-Towers ( ) Metal Cresting ( )
Cupola ( ) Finials ( )
Other ( ) _____

Chimney - Straddle Ridge ( ) Center ( )
Front Slope ( ) Side ( )
Side Slope ( ) Back Slope ( )
Interior ( ) Exterior ( )

33. Number of Bays - Front _____ Side _____
34. Wall Treatment:

Stone



Stone Treatment

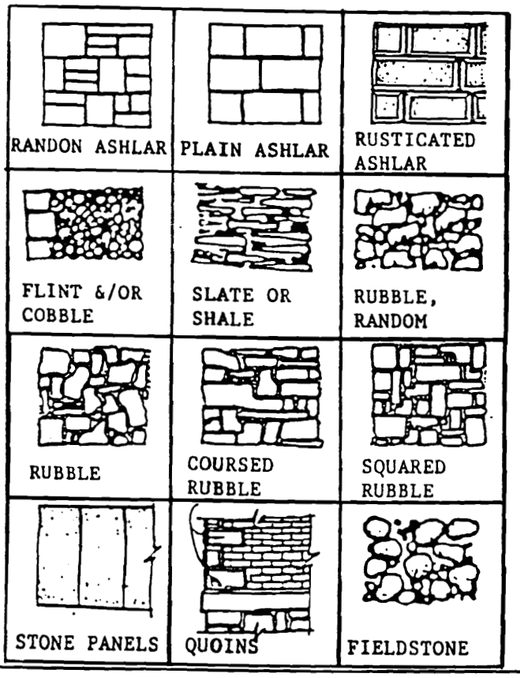

Brick Patterns - Color RED

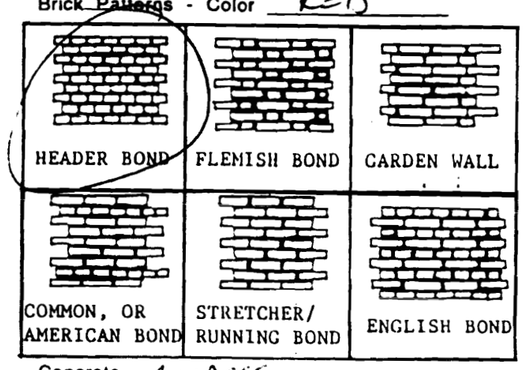

Concrete CONCRETE

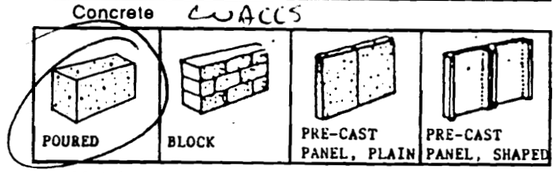

Metal

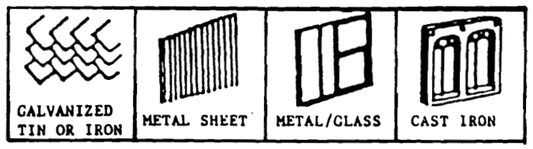

Composition Tile

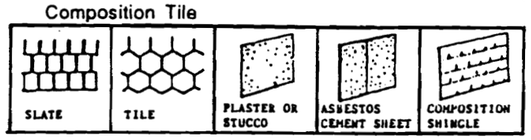

Wood - Painted Color _____

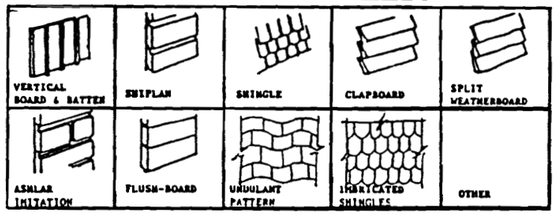

Dormers:
Hipped( ) Decorated( ) Facade( ) Sides( ) Rear( )

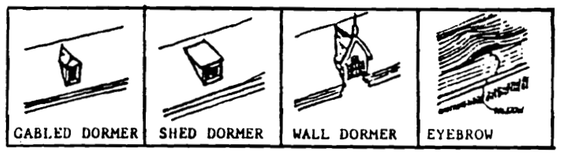

Windows - Painted Color FILLED WITH CONCRETE + brick

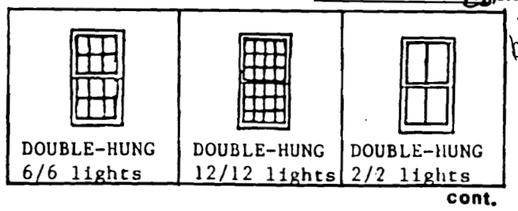

cont.

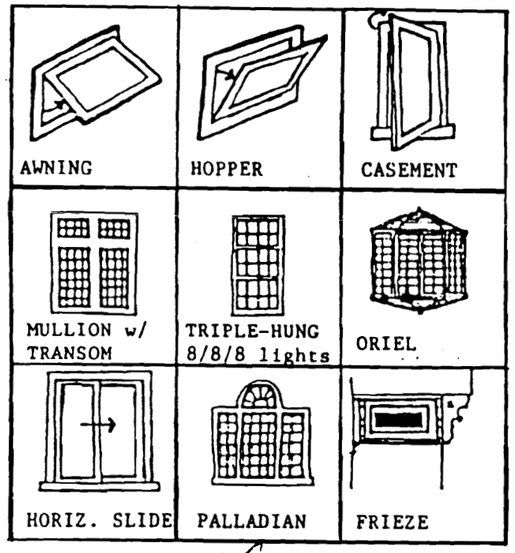

Surrounds - Plain (X) Decorated ( ) Arch ( )
Pediment ( ) Shaped Lintel ( )
Placement - Regular ( ) Irregular ( )
Projecting Bays or Oriels ( )
Stained Glass yes( ) no(X)
Modern Storm Windows yes( ) no(X)

Doors:
Straight (X) Arched ( ) Plain ( ) Decorated ( )
Modern Storm Doors yes( ) no(X)
Typical Storefront yes(X) no( )
Unusual Treatment _____

Window and Door Treatments NONE



Building Form Treatments

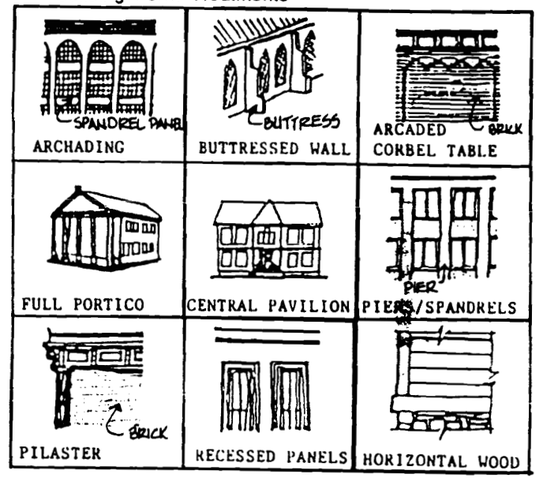

Miscellaneous

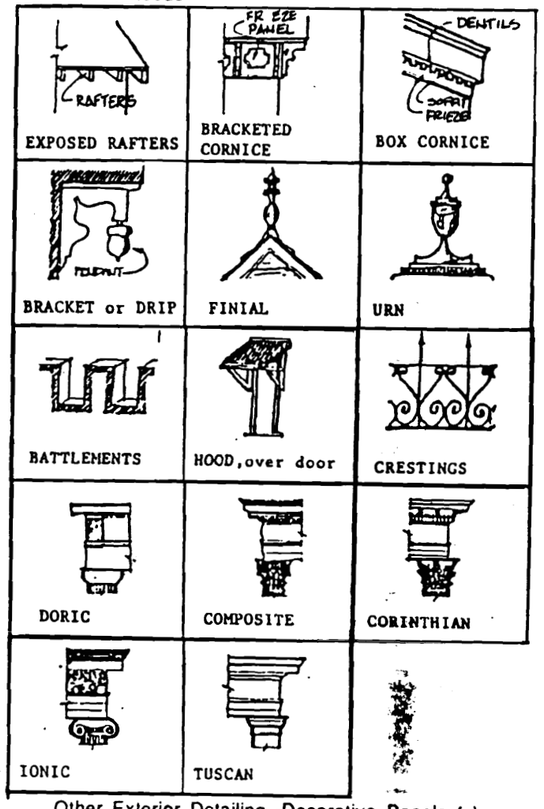

Other Exterior Detailing -Decorative Panels ( )
Balconies ( ) Quoins ( )
Date Stone ( ) Porch ( )
String or Belt Course ( )

- Where were the materials used for construction obtained: (i.e. Local brick-yards, quarries, out-of-state suppliers, etc.)

_____

_____

BRUCE WILLIAMS
LABORATORY

MISSOURI OFFICE OF HISTORIC PRESERVATION
ARCHITECTURAL/HISTORIC INVENTORY SURVEY FORM

1. NO. 156
2. COUNTY JASPER
3. LOCATION OF NEGATIVES POST ART MEMORIAL LIB.
4. PRESENT LOCAL NAME(S) OR DESIGNATION(S) DAVE WARDS
5. OTHER NAME(S) THREE-O-TIRE BATTERY & SUPPLY CO.
6. SPECIFIC LEGAL LOCATION TOWNSHIP ___ RANGE ___ SECTION ___ IF CITY OR TOWN, STREET ADDRESS 622-624 WALL
7. CITY OR TOWN JOPLIN IF RURAL, VICINITY
8. DESCRIPTION OF LOCATION
9. COORDINATES UTM LAT LONG
10. SITE( ) STRUCTURE( ) BUILDING(X) OBJECT( )
11. ON NATIONAL REGISTER YES( ) NO (X)
12. IS IT ELIGIBLE YES( ) NO(X)
13. PART OF ESTAB. DISTRICT YES( ) NO(X)
14. DISTRICT POTENTIAL YES(X) NO( )
15. NAME OF ESTABLISHED DISTRICT
16. THEMATIC CATEGORY COMMERCIAL
17. DATE(S) OR PERIOD C. 1927
18. STYLE OR DESIGN COMMERCIAL
19. ARCHITECT OR ENGINEER
20. CONTRACTOR OR BUILDER
21. ORIGINAL USE, IF APPARENT AUTO SUPPLY
22. PRESENT USE WARDS AUTO TRIM
23. OWNERSHIP PUBLIC ( ) PRIVATE (X)
24. OWNER'S NAME AND ADDRESS IF KNOWN JOHN LEFFEN WARDS AUTO 782-6355
25. OPEN TO PUBLIC YES(X) NO ( )
26. LOCAL CONTACT PERSON OR ORGANIZATION GARY GARVIN
27. OTHER SURVEY IN WHICH INCLUDED NONE
28. NO.OF STORIES 1
29. BASEMENT YES( ) NO (X)
30. FOUNDATION MATERIAL CONCRETE
31. WALL CONSTRUCTION BRICK/IRON FRAME
32. ROOF TYPE & MATERIAL FLAT
33. NO. OF BAYS FRONT SIDE
34. WALL TREATMENT BRICK/CONCRETE
35. PLAN SHAPE RECTANGLE
36. CHANGES (EXPLAIN IN NO.42) ADDITION( ) ALTERED ( ) MOVED ( )
37. CONDITION INTERIOR GOOD EXTERIOR GOOD
38. PRESERVATION UNDERWAY YES( ) NO(X)
39. ENDANGERED BY WHAT YES ( ) NO(X)
40. VISIBLE FROM PUBLIC ROAD YES(X) NO( )
41. DISTANCE FROM AND FRONTAGE ON ROAD 10/50
42. FURTHER DESCRIPTION OF IMPORTANT FEATURES
43. HISTORY AND SIGNIFICANCE
44. DESCRIPTION OF ENVIRONMENT AND OUTBUILDINGS
45. SOURCES OF INFORMATION
46. PREPARED BY LAURA J. DERRICK
47. ORGANIZATION BCCW/CASEY A/E
48. DATE 12/15/87
49. REVISION DATE(S)

RETURN THIS FORM WHEN COMPLETED TO: OFFICE OF HISTORIC PRESERVATION P.O. BOX 176 JEFFERSON CITY, MISSOURI 65102

IF ADDITIONAL SPACE IS NEEDED, ATTACH SEPARATE SHEET(S) TO THIS FORM

35. Plan Shape

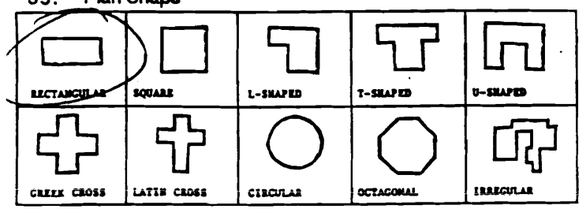

36. Changes - Addition _____
Alteration _____
Moved _____

37. Apparent Condition - Exterior: ( )Excellent
(X)Good
( )Fair
( )Deteriorated
( )Ruins
( )No Visible Remains
Interior: ( ) Excellent
(X)Good
( )Fair
( )Deteriorated
( )Ruins
( )No Visible Remains

38. Rennovation Underway yes( ) no(X)
Preservation Underway yes( ) no(X)
Future Plans for Property _____

39. Endangered yes( ) no(X) By What ? _____

40. (N.A.)
41. Distance From Road 10' Frontage on Road 50'

42. Further Description of Important Features:

43. Is this property associated with persons, events, development, movements, etc., significant to the history of the community, state, or nation ?
Briefly Explain: _____

44. Description of Environment and Outbuildings:
Is property integrally associated with any vistas, parks, landscapes ? yes( ) no(X) If yes, explain: _____

Environment - (X)Densely Built UP
( )Scattered Development
( )Open Land
Surrounding Buildings - (X)Similar Period
( )Later Period ( )Earlier Period
( )Institutional (X)Commercial
( )Industrial ( )Residential
( )Other _____
Property is prominent within environment - yes( ) no( )

45. Documentation:
Indicate what legal records, county histories, maps, etc., were used to document facts about the property:
( )Court Records (chain of title ro abstract, etc.)
( )County Histories
( )Old Photographs - Location _____
Approx. Date _____
( )Newspaper Clippings - Location _____
Date _____
(X)City Directories - Location _____
(X)Maps (plats, atlases) - Location _____
( )Other _____

46. Prepared By: D. Miller Phone: _____
47. Organization: _____
48. Date 11/14/87
49. Date of Revision _____

Any Other Comments or Observations:

Exterior little changed
HAS HAD FIRE IN
BUILDING

PRESENT TENANT REMODELED
INSIDE FOR SHOP

6a JP-AS-003-237

JOPLIN HISTORIC SURVEY - INVENTORY SHEET

1. Inventory Number 209 (N.A.)
2. County Jasper
3. (N.A.)
4. Present Local Name(s) or Designation(s):
Wade Wards
5. Other Historic Name(s) or Event(s):
Three-O-Tire Battery Supply Co

6. Specific Location - Street Address:
622-624
7. City Joplin State Missouri
8. Description of Location:
Sketch the plan of the structure; indicate out-buildings and relationships to street; place X at main entrance, show porches, lightly shade one-story elements



9. (N.A.)
10. Site ( ) Building(X) Structure ( ) Object ( )
11. (N.A.)
12. (N.A.)
13. Part of Proposed District ? yes( ) no( )
14. (N.A.)
15. Name of Proposed District Joplin Downtown

16. Thematic Catagory - Commercial ( ) Railroad ( )
Mining ( ) Other ( )
17. Date of Construction c 1927
Period of Construction (N.A.)
Cost of Construction _____
18. Overall Architectural Aspect:
Style (N.A.)
- Is this type of structure common in the area now ? yes(X) no( )
- Was this type of structure common in the area in the past? yes(X) no( )
19. Architect or Designer _____
20. Contractor/Builder _____
21. Original Use auto supply
Subsequent Use electric motor service
22. Present Use - First Floor Wards auto trim
Other Floors _____
23. Present Ownership - Public ( ) Private ( )
24. Original Owner _____
Present Owner JOHN CLEEN
Address/Phone _____
25. Accessibility - Open to Public yes( ) no( )
Restricted yes( ) no( )
26. Local Contact Person or Organization :
WARDS AUTO Phone: 782-6355
27. (N.A.)

28. Number of Stories - 1(X) 2( ) 3( ) 4( ) _____
29. Basement - Full ( ) Crawl Space ( ) Partial ( )
None(X)

30. Foundation Type - CONCRETE

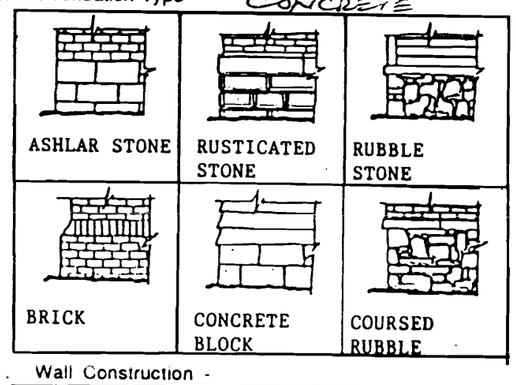

31. Wall Construction -

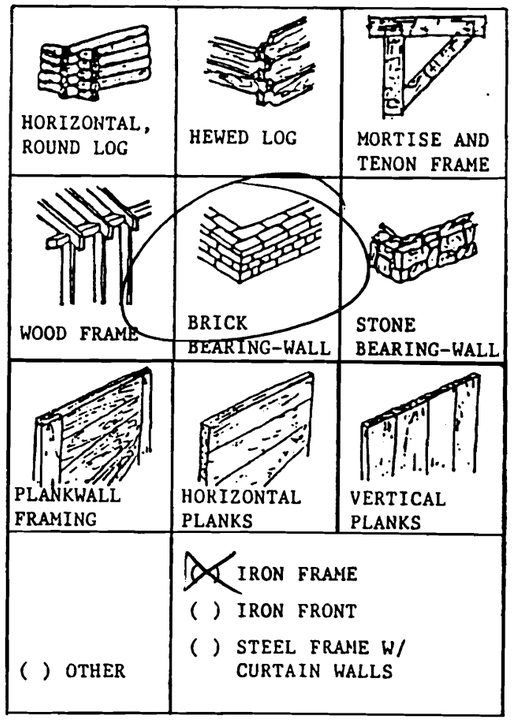

32. Roof Type -

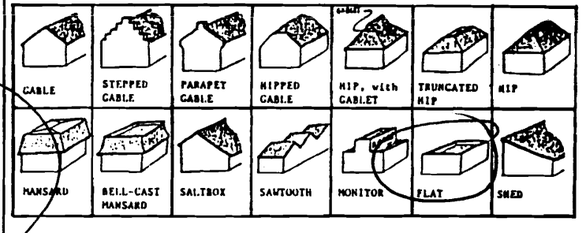

GARVIN REALTY
GARY GARVIN IN CHARGE OF BUILDING

Roof Trim -



Multiple Roof Forms-Towers ( ) Metal Cresting ( )
Cupola ( ) Finials ( )
Other ( ) _____

Chimney - Straddle Ridge ( ) Center ( )
Front Slope ( ) Side ( )
Side Slope ( ) Back Slope ( )
Interior ( ) Exterior ( )

33. Number of Bays - Front _____ Side _____

34. Wall Treatment:

Stone



Stone Treatment



Brick Patterns - Color Red

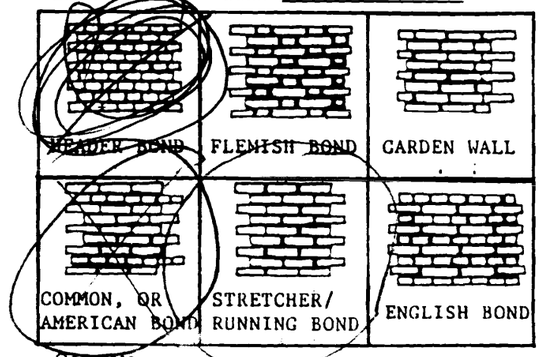

Concrete

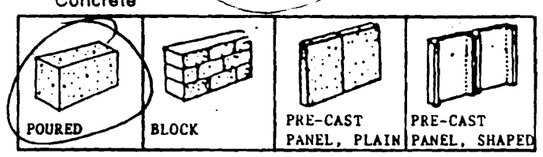

Metal

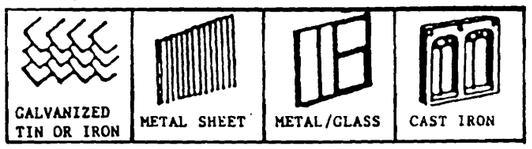

Composition Tile

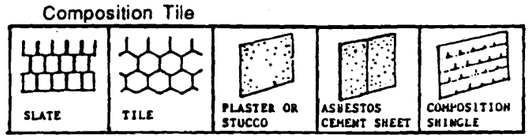

Wood - Painted Color _____

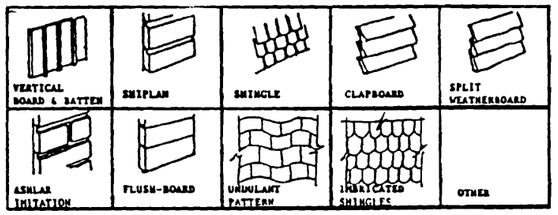

Dormers:
Hipped( ) Decorated( ) Facade( ) Sides( ) Rear( )

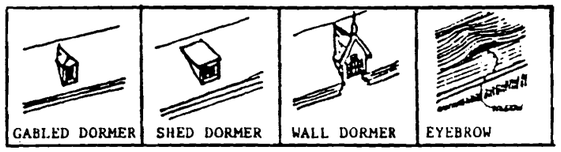

Windows - Painted Color _____

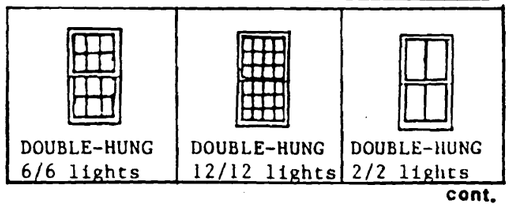

cont.



Surrounds - Plain (X) Decorated ( ) Arch ( )
Pediment ( ) Shaped Lintel ( )
Placement - Regular ( ) Irregular ( )
Projecting Bays or Oriels ( )
Stained Glass yes( ) no( )
Modern Storm Windows yes( ) no( )

Doors:
Straight (X) Arched ( ) Plain ( ) Decorated ( )
Modern Storm Doors yes( ) no(X)
Typical Storefront yes(X) no( )
Unusual Treatment _____

Window and Door Treatments



Building Form Treatments

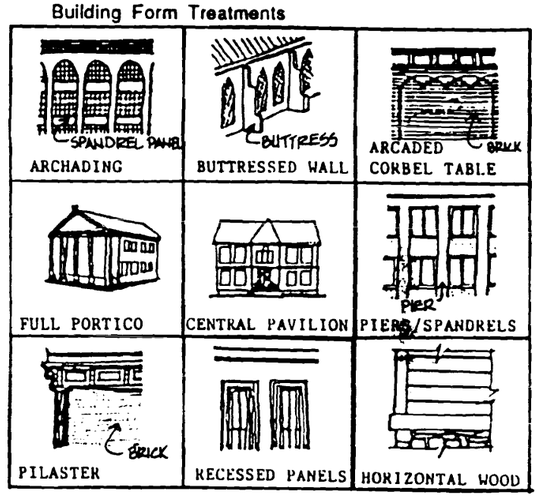

Miscellaneous

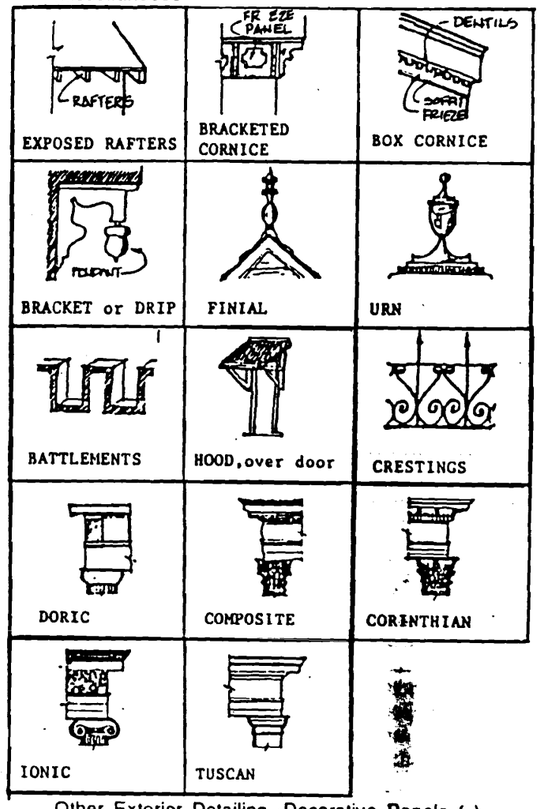

Other Exterior Detailing -Decorative Panels ( )
Balconies ( ) Quoins ( )
Date Stone ( ) Porch ( )
String or Belt Course ( )

- Where were the materials used for construction obtained: (i.e. Local brick-yards, quarries, out-of-state suppliers, etc.)

_____

_____

JP-PC-002

MISSOUR OFFICE OF HISTORIC PRESERVATION
ARCHITECTURAL/HISTORIC INVENTORY SURVEY FORM

1. NO. 172

2. COUNTY JASPER

3. LOCATION OF NEGATIVES POST ART MEMORIAL LIB.

4. PRESENT LOCAL NAME(S) OR DESIGNATION(S)
HOOKER PIONEER SERVICE

5. OTHER NAME(S)
GOOCH'S ONE STOP STATION

6. SPECIFIC LEGAL LOCATION
TOWNSHIP ___ RANGE ___ SECTION ___
IF CITY OR TOWN, STREET ADDRESS
635 WALL

7. CITY OR TOWN IF RURAL, VICINITY
JOPLIN

8. DESCRIPTION OF LOCATION

9. COORDINATES UTM
LAT
LONG

10. SITE( ) STRUCTURE( )
BUILDING(X) OBJECT( )

11. ON NATIONAL REGISTER YES( ) NO (X)

12. IS IT ELIGIBLE YES( ) NO(x

13. PART OF ESTAB. DISTRICT YES( ) NO(X)

14. DISTRICT POTENTIAL YES(X NO( )

15. NAME OF ESTABLISHED DISTRICT

16. THEMATIC CATEGORY
COMMERCIAL

17. DATE(S) OR PERIOD
1937

18. STYLE OR DESIGN
MISSION

19. ARCHITECT OR ENGINEER

20. CONTRACTOR OR BUILDER

21. ORIGINAL USE, IF APPARENT
AUTO SERVICE

22. PRESENT USE
AUTO SERVICE

23. OWNERSHIP PUBLIC ( ) PRIVATE (X)

24. OWNER'S NAME AND ADDRESS IF KNOWN
TED HOOKER
623-5868

25. OPEN TO PUBLIC YES(X) NO ( )

26. LOCAL CONTACT PERSON OR ORGANIZATION

27. OTHER SURVEY IN WHICH INCLUDED
NONE

28. NO.OF STORIES 1

29. BASEMENT YES( ) NO (X)

30. FOUNDATION MATERIAL
MASONRY WALLS

31. WALL CONSTRUCTION

32. ROOF TYPE & MATERIAL
FLAT

33. NO. OF BAYS
FRONT SIDE

34. WALL TREATMENT
STUCCO

35. PLAN SHAPE RECTANGLE

36. CHANGES (EXPLAIN IN NO.42) ADDITION( ) ALTERED (X) MOVED ( )

37. CONDITION
INTERIOR
EXTERIOR - FAIR

38. PRESERVATION UNDERWAY YES( ) NO(X)

39. ENDANGERED BY WHAT YES ( ) NO(X)

40. VISIBLE FROM PUBLIC ROAD YES(X) NO( )

41. DISTANCE FROM AND FRONTAGE ON ROAD
40/100

42. FURTHER DESCRIPTION OF IMPORTANT FEATURES
FRONT CONSTRUCTION REMOVED

43. HISTORY AND SIGNIFICANCE
Located on old U.S. Highway Route 66.

44. DESCRIPTION OF ENVIRONMENT AND OUTBUILDINGS

45. SOURCES OF INFORMATION

46. PREPARED BY
LAURA J. DERRICK

47. ORGANIZATION
BCCW/CASEY A/E

RETURN THIS FORM WHEN COMPLETED TO: OFFICE OF HISTORIC PRESERVATION
P.O. BOX 176
JEFFERSON CITY, MISSOURI 65102

IF ADDITIONAL SPACE IS NEEDED, ATTACH SEPARATE SHEET(S) TO THIS FORM

48. DATE 12/15/87

49. REVISION DATE(S) 6/20/88

35. Plan Shape

(X) RECTANGULAR	SQUARE	L-SHAPED	T-SHAPED	U-SHAPED
GREEK CROSS	LATIN CROSS	CIRCULAR	OCTAGONAL	IRREGULAR

36. Changes - Addition _____
Alteration Front Portion removed
Moved _____

37. Apparent Condition - Exterior: ( )Excellent
(X)Good
( )Fair
( )Deteriorated
( )Ruins
( )No Visible Remains
Interior: ( ) Excellent
( )Good
( )Fair
(X)Deteriorated
( )Ruins
( )No Visible Remains

38. Rennovation Underway yes( ) no(X)
Preservation Underway yes( ) no(X)
Future Plans for Property Maintain as is

39. Endangered yes( ) no(X) By What ? _____

40. (N.A.)
41. Distance From Road 40' Frontage on Road 100'

42. Further Description of Important Features:
Most detail is original

43. Is this property associated with persons, events, development, movements, etc., significant to the history of the community, state, or nation ?
Briefly Explain: Has been Auto Service all of its commercial life

44. Description of Environment and Outbuildings:
Is property integrally associated with any vistas, parks, landscapes ? yes( ) no(X) If yes, explain: _____

Environment - (X)Densely Built UP
( )Scattered Development
( )Open Land
Surrounding Buildings - (X)Similar Period
( )Later Period ( )Earlier Period
( )Institutional (X)Commercial
( )Industrial ( )Residential
( )Other _____
Property is prominent within environment - yes( ) no(X)

45. Documentation:
Indicate what legal records, county histories, maps, etc., were used to document facts about the property:
( )Court Records (chain of title ro abstract, etc.)
( )County Histories
(X)Old Photographs - Location Displayed in Bldg
Approx. Date 1938, 1942
( )Newspaper Clippings - Location _____
Date _____
( )City Directories - Location _____
( )Maps (plats, atlases) - Location _____
( )Other _____

46. Prepared By: Ron Miller Phone: 782-1364
47. Organization: Preservation Comm
48. Date 11/7/87
49. Date of Revision _____

Any Other Comments or Observations:
Rear (North) and side elevations are near original

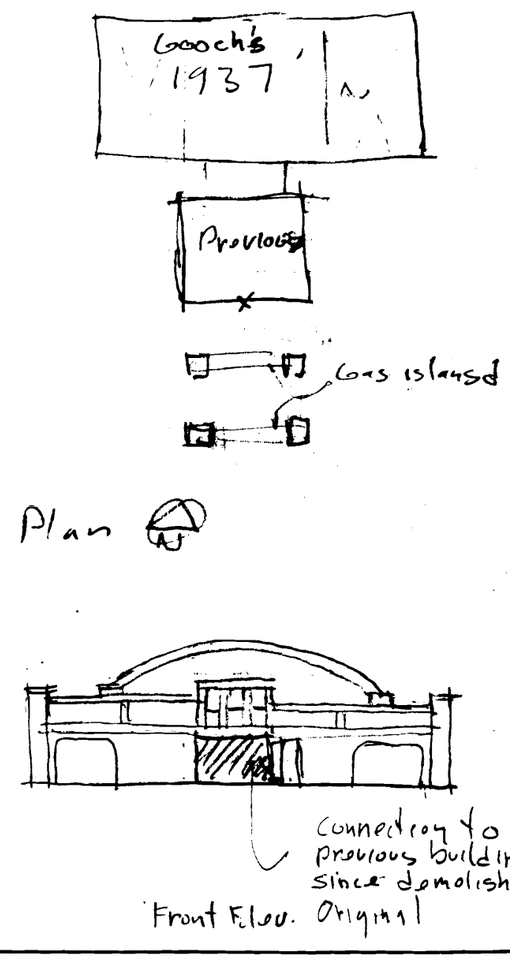

72-JP-AS-CD3-238

JOPLIN HISTORIC SURVEY - INVENTORY SHEET

1. Inventory Number 16 (N.A.)
2. County Jasper
3. (N.A.)
4. Present Local Name(s) or Designation(s): Hooker Pioneer Service
5. Other Historic Name(s) or Event(s): Gooch's One Stop Station

6. Specific Location - Street Address: 635 Wall
7. City Joplin State Missouri
8. Description of Location: Sketch the plan of the structure; indicate out-buildings and relationships to street; place X at main entrance, show porches, lightly shade one-story elements

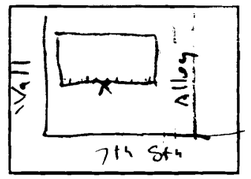

9. (N.A.)
10. Site ( ) Building (X) Structure ( ) Object ( )
11. (N.A.)
12. (N.A.)
13. Part of Proposed District ? yes(X) no( )
14. (N.A.)
15. Name of Proposed District Joplin Downtown

16. Thematic Catagory - Commercial (X) Railroad ( )
Mining ( ) Other ( )
17. Date of Construction 1937
Period of Construction (N.A.)
Cost of Construction _____
18. Overall Architectural Aspect:
Style (N.A.)
- Is this type of structure common in the area now ? yes(X) no( )
- Was this type of structure common in the area in the past? yes( ) no( )
19. Architect or Designer _____
20. Contractor/Builder _____
21. Original Use Auto Service
Subsequent Use Auto Service
22. Present Use - First Floor Auto Service
Other Floors _____
23. Present Ownership - Public ( ) Private (X)
24. Original Owner F W Gooch
Present Owner Ted Hooker
Address/Phone 623 3865
25. Accessibility - Open to Public yes(X) no( )
Restricted yes(X) no( )
26. Local Contact Person or Organization : Above Phone: _____
27. (N.A.)

28. Number of Stories - 1(X) 2( ) 3( ) 4( ) _____
29. Basement - Full ( ) Crawl Space ( ) Partial ( )
None (X)

30. Foundation Type -

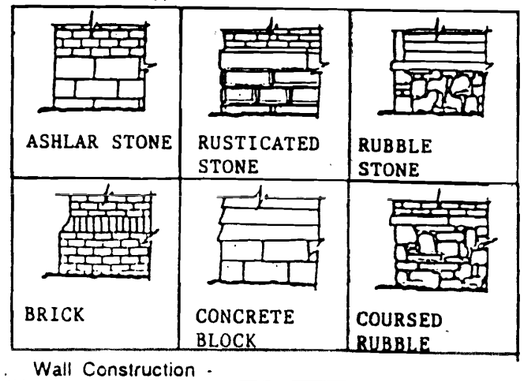

31. Wall Construction -

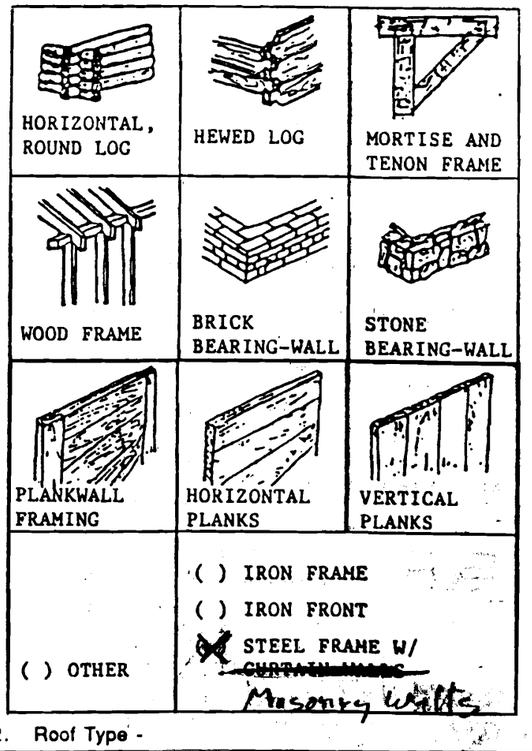

32. Roof Type -

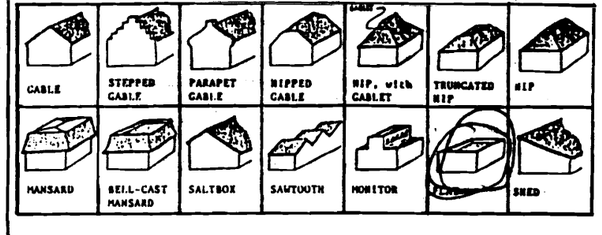

Roof Trim -



See Sketch

Multiple Roof Forms-Towers ( ) Metal Cresting ( )
Cupola ( ) Finials ( )
Other ( ) _____

Chimney - Straddle Ridge ( ) Center ( )
No
Front Slope ( ) Side ( )
Side Slope ( ) Back Slope ( )
Interior ( ) Exterior ( )

33. Number of Bays - Front 5 Side 2
34. Wall Treatment: Stucco on Masonry

Stone

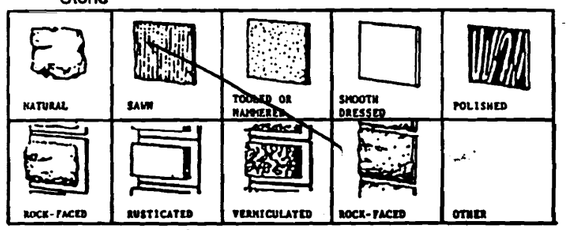

Stone Treatment

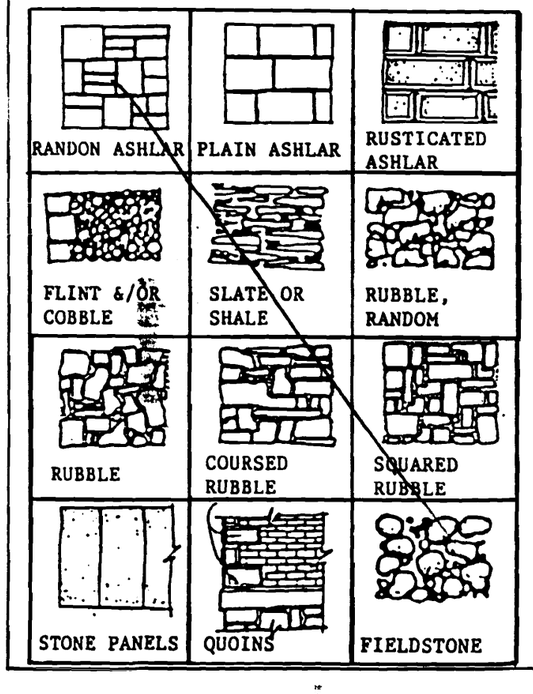

~~Brick Patterns~~ Stucco - Color Beige

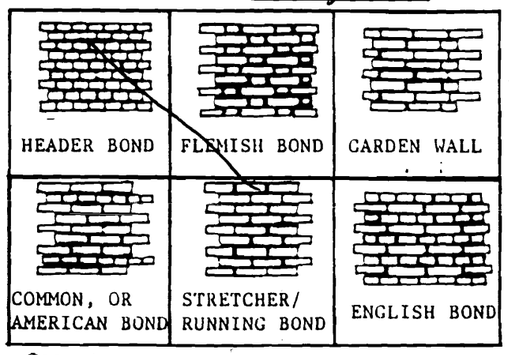

Concrete

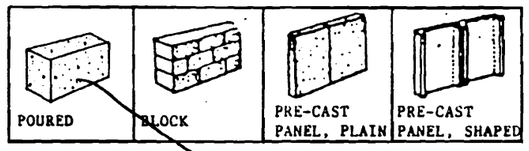

Metal

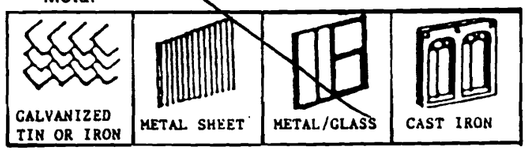

Composition Tile

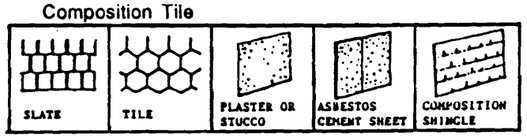

Wood - Painted Color _____

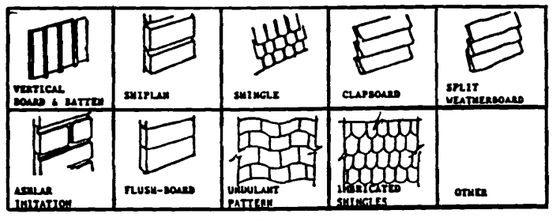

Dormers: _____
Hipped( ) Decorated( ) Facade( ) Sides( ) Rear( )



Windows - Painted Color light Beige

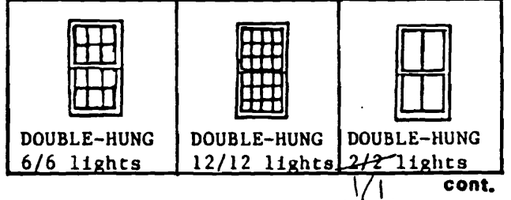

1/1 has been removed on front

cont.

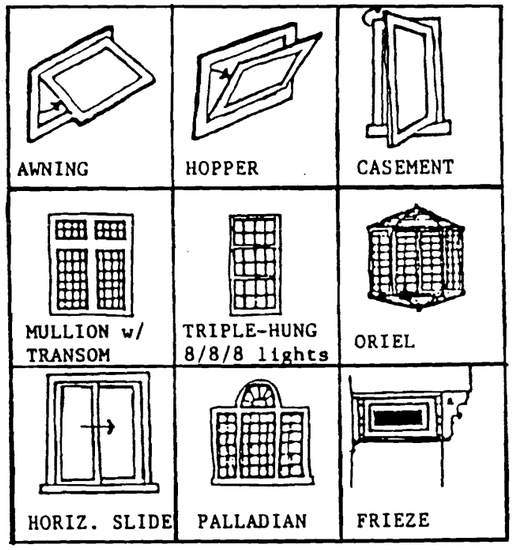

Surrounds - Plain ( ) Decorated ( ) Arch ( )
Pediment ( ) Shaped Lintel ( )
Placement - Regular ( ) Irregular ( )
Projecting Bays or Oriels ( )
Stained Glass yes( ) no( )
Modern Storm Windows yes( ) no( )

Doors: Garage doors had Rounded corners
Straight ( ) Arched ( ) Plain ( ) Decorated ( )
Modern Storm Doors yes( ) no( )
Typical Storefront yes( ) no( )
Unusual Treatment _____

Window and Door Treatments

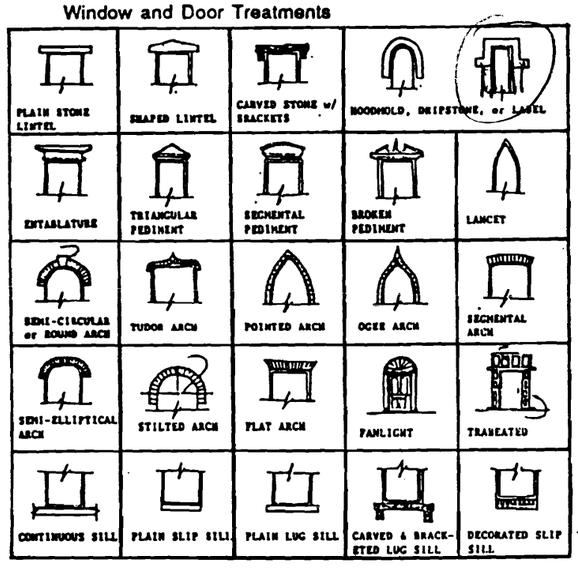

Building Form Treatments

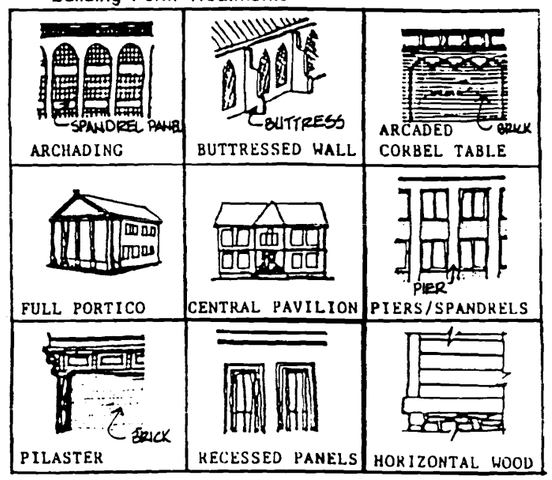

Miscellaneous



Stucco Relief.

Other Exterior Detailing -Decorative Panels ( )
Balconies ( ) Quoins ( )
Date Stone ( ) Porch ( )
String or Belt Course ( )

- Where were the materials used for construction obtained: (i.e. Local brick-yards, quarries, out-of-state suppliers, etc.)

_____

_____

HOOKER'S PIONEER SERVICE

MISSOURI OFFICE OF HISTORIC PRESERVATION
ARCHITECTURAL/HISTORIC INVENTORY SURVEY FORM

1. NO. 157
2. COUNTY JASPER
3. LOCATION OF NEGATIVES POST ART MEMORIAL LIB.
4. PRESENT LOCAL NAME(S) OR DESIGNATION(S) JOPLIN JUNIOR HIGH
5. OTHER NAME(S) MEMORIAL HIGH/JOPLIN JR. COLLEGE/JOPLIN HIGH SCHOOL
6. SPECIFIC LEGAL LOCATION TOWNSHIP ___ RANGE ___ SECTION ___ IF CITY OR TOWN, STREET ADDRESS 8TH & WALL
7. CITY OR TOWN JOPLIN IF RURAL, VICINITY
8. DESCRIPTION OF LOCATION
9. COORDINATES UTM LAT LONG
10. SITE( ) STRUCTURE( ) BUILDING(X) OBJECT( )
11. ON NATIONAL REGISTER YES( ) NO (X)
12. IS IT ELIGIBLE YES(X) NO( )
13. PART OF ESTAB. DISTRICT YES( ) NO(X)
14. DISTRICT POTENTIAL YES(X) NO( )
15. NAME OF ESTABLISHED DISTRICT
16. THEMATIC CATEGORY COMMERCIAL
17. DATE(S) OR PERIOD 1917/1930/1966
18. STYLE OR DESIGN RENAISSANCE REVIVAL
19. ARCHITECT OR ENGINEER
20. CONTRACTOR OR BUILDER
21. ORIGINAL USE, IF APPARENT HIGH SCHOOL
22. PRESENT USE JUNIOR HIGH SCHOOL
23. OWNERSHIP PUBLIC ( ) PRIVATE (X)
24. OWNER'S NAME AND ADDRESS IF KNOWN JOPLIN R-VIII 781-3500
25. OPEN TO PUBLIC YES(X) NO ( )
26. LOCAL CONTACT PERSON OR ORGANIZATION
27. OTHER SURVEY IN WHICH INCLUDED NONE
28. NO.OF STORIES 4
29. BASEMENT PARTIAL YES(X) NO ( )
30. FOUNDATION MATERIAL ASHLER STONE
31. WALL CONSTRUCTION BRICK/CONCRETE
32. ROOF TYPE & MATERIAL FLAT
33. NO. OF BAYS FRONT SIDE
34. WALL TREATMENT BRICK
35. PLAN SHAPE RECTANGLE
36. CHANGES (EXPLAIN IN NO.42) ADDITION(X) ALTERED ( ) MOVED ( )
37. CONDITION INTERIOR EXTERIOR GOOD
38. PRESERVATION UNDERWAY YES( ) NO(X)
39. ENDANGERED BY WHAT YES ( ) NO(X)
40. VISIBLE FROM PUBLIC ROAD YES(X) NO( )
41. DISTANCE FROM AND FRONTAGE ON ROAD 60'/185'
42. FURTHER DESCRIPTION OF IMPORTANT FEATURES
43. HISTORY AND SIGNIFICANCE
44. DESCRIPTION OF ENVIRONMENT AND OUTBUILDINGS
45. SOURCES OF INFORMATION
46. PREPARED BY LAURA J. DERRICK
47. ORGANIZATION BCCW/CASEY A/E
48. DATE 12/15/87
49. REVISION DATE(S)

RETURN THIS FORM WHEN COMPLETED TO: OFFICE OF HISTORIC PRESERVATION
P.O. BOX 176
JEFFERSON CITY, MISSOURI 65102

IF ADDITIONAL SPACE IS NEEDED, ATTACH SEPARATE SHEET(S) TO THIS FORM

35. Plan Shape

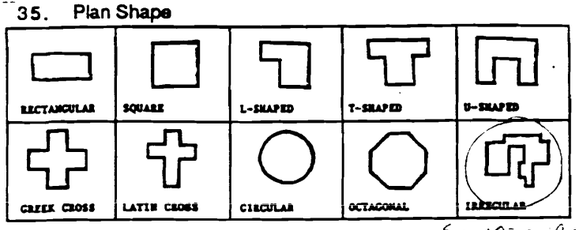

36. Changes - Addition yes - 1950, 1960
Alteration yes
Moved no

37. Apparent Condition - Exterior: ( )Excellent
(X)Good
( )Fair
( )Deteriorated
( )Ruins
( )No Visible Remains
Interior: ( ) Excellent
(X)Good
( )Fair
( )Deteriorated
( )Ruins
( )No Visible Remains

38. Rennovation Underway yes( ) no(X)
Preservation Underway yes( ) no(X)
Future Plans for Property _____

39. Endangered yes( ) no(X) By What ? _____

40. (N.A.)
41. Distance From Road 60' Frontage on Road 185' on 8th St.

42. Further Description of Important Features:
carvings and decorations at top of building; top of windows and door

43. Is this property associated with persons, events, development, movements, etc., significant to the history of the community, state, or nation ?
Briefly Explain: It has been a school for many years

44. Description of Environment and Outbuildings:
Is property integrally associated with any vistas, parks, landscapes ? yes( ) no(X) If yes, explain: _____

Environment - (X)Densely Built UP
( )Scattered Development
( )Open Land
Surrounding Buildings - ( )Similar Period
(X)Later Period (X)Earlier Period
(X)Institutional (X)Commercial
( )Industrial ( )Residential
(X)Other church
Property is prominent within environment - yes(X) no( )

45. Documentation:
Indicate what legal records, county histories, maps, etc., were used to document facts about the property:
( )Court Records (chain of title ro abstract, etc.)
( )County Histories
(X)Old Photographs - Location _____
Approx. Date _____
(X)Newspaper Clippings - Location _____
Date _____
( )City Directories - Location _____
(X)Maps (plats, atlases) - Location _____
( )Other _____

46. Prepared By: Garoner, Snow Phone: _____
47. Organization: _____
48. Date 10-23-87
49. Date of Revision _____

Any Other Comments or Observations:

Building added on to in late 1960's many previous buildings removed for parking, a gym, cafeteria, classrooms and tennis courts
residences 2 city blocks

15 JP-RS-003-239

JOPLIN HISTORIC SURVEY - INVENTORY SHEET

1. Inventory Number 19 (N.A.)
2. County Jasper
3. (N.A.)
4. Present Local Name(s) or Designation(s): Joplin Jr. High
5. Other Historic Name(s) or Event(s): Memorial High - Joplin Jr. College - Joplin H.S.

6. Specific Location - Street Address: 5th - [illegible]
7. City Joplin State Missouri
8. Description of Location: Sketch the plan of the structure; indicate outbuildings and relationships to street; place X at main entrance, show porches, lightly shade one-story elements

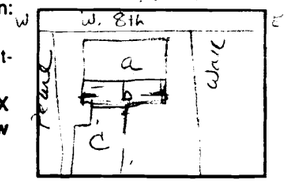

9. (N.A.)
10. Site ( ) Building (X) Structure ( ) Object ( )
11. (N.A.)
12. (N.A.)
13. Part of Proposed District ? yes(X) no( )
14. (N.A.)
15. Name of Proposed District Joplin Downtown

16. Thematic Catagory - Commercial ( ) Railroad ( ) Mining ( ) Other (X) school
17. Date of Construction a-1917, b-1930, c-1966?
Period of Construction (N.A.)
Cost of Construction _____
18. Overall Architectural Aspect:
Style (N.A.)
- Is this type of structure common in the area now ? yes( ) no(X)
- Was this type of structure common in the area in the past? yes(X) no( )
19. Architect or Designer _____
20. Contractor/Builder _____
21. Original Use high school
Subsequent Use school
22. Present Use - First Floor school } junior
Other Floors school } high
23. Present Ownership - Public (X) Private ( )
24. Original Owner } Joplin R-VIII
Present Owner }
Address/Phone _____
25. Accessibility - Open to Public yes(X) no( )
Restricted yes( ) no(X)
26. Local Contact Person or Organization : _____ Phone: 781-3500
27. (N.A.)

28. Number of Stories - 1( ) 2( ) 3( ) 4(X) _____
29. Basement - Full ( ) Crawl Space ( ) Partial (X)
None ( )

30. Foundation Type -

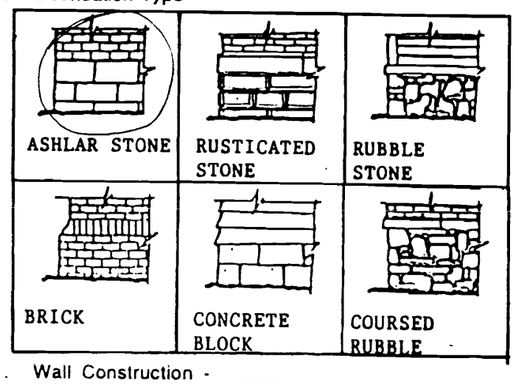

31. Wall Construction -

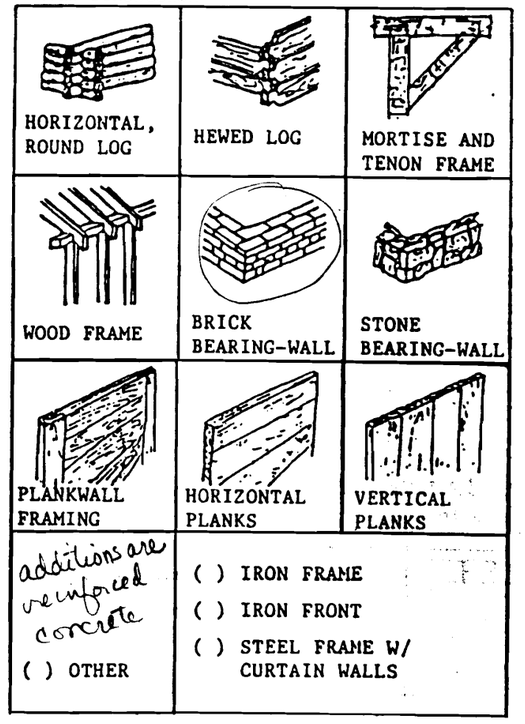

additions are reinforced concrete
( ) OTHER
( ) IRON FRAME
( ) IRON FRONT
( ) STEEL FRAME W/ CURTAIN WALLS

32. Roof Type -

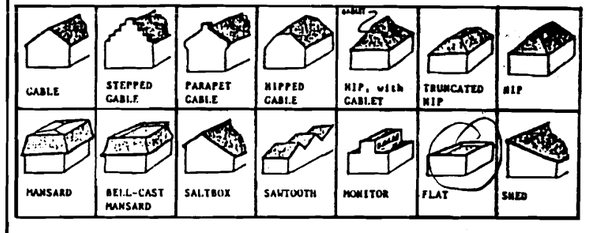

Roof Trim -



Multiple Roof Forms-Towers ( ) Metal Cresting ( )
Cupola ( ) Finials ( )
Other ( ) _____

Chimney - Straddle Ridge ( ) Center ( )
Front Slope ( ) Side ( )
Side Slope ( ) Back Slope ( )
Interior ( ) Exterior ( )

33. Number of Bays - Front 0 Side 0
34. Wall Treatment:

Stone



Stone Treatment



Double hung

Brick Patterns - Color red

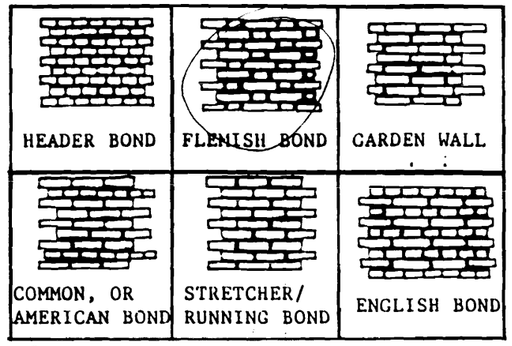

Concrete

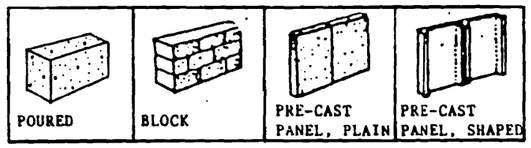

Metal

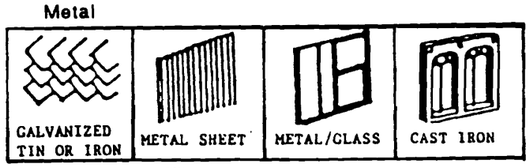

Composition Tile

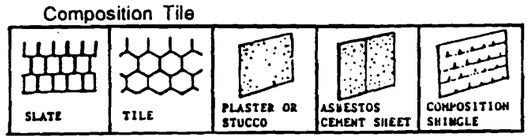

Wood - Painted Color _____

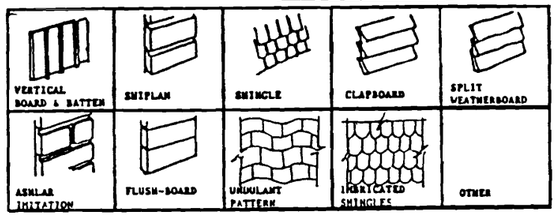

Dormers:
Hipped( ) Decorated( ) Facade( ) Sides( ) Rear( )



Windows - Painted Color white

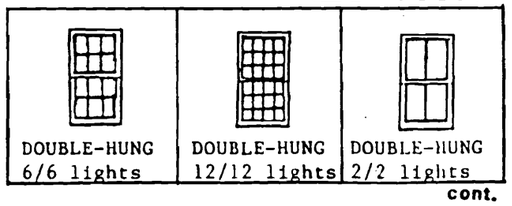

cont.



Surrounds - Plain (X) Decorated (X) Arch ( )
Pediment ( ) Shaped Lintel ( )
Placement - Regular (X) Irregular ( )
Projecting Bays or Oriels ( )
Stained Glass yes( ) no(X)
Modern Storm Windows yes( ) no(X)

Doors:
Straight (X) Arched ( ) Plain (X) Decorated ( )
Modern Storm Doors yes(X) no( )
Typical Storefront yes( ) no( )
Unusual Treatment _____

Window and Door Treatments



Building Form Treatments

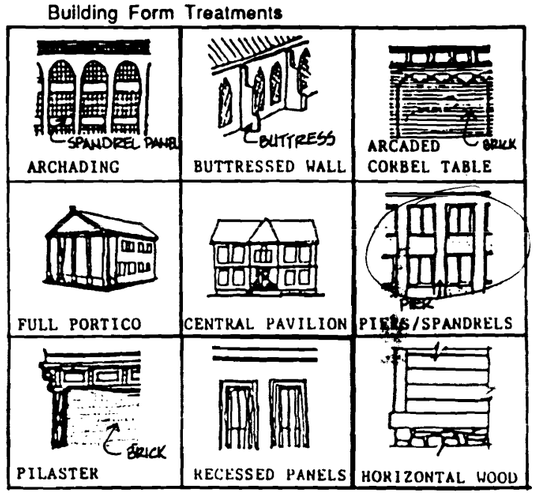

Miscellaneous

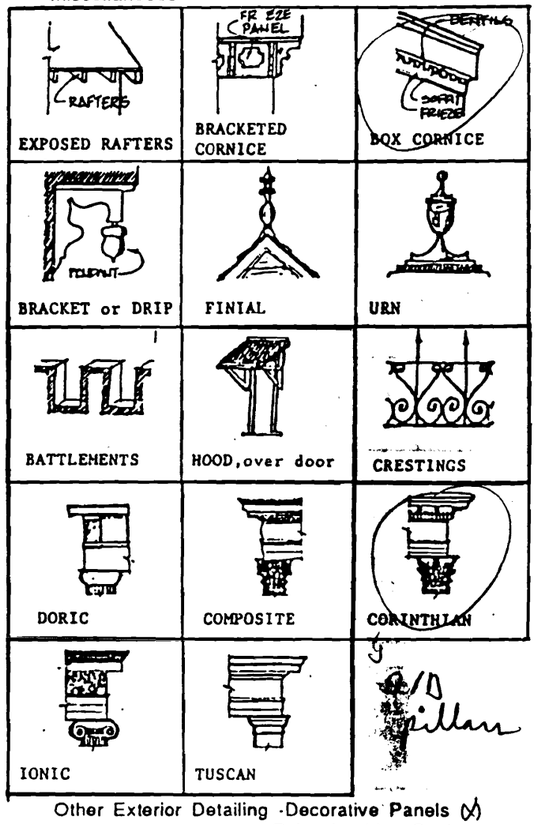

Other Exterior Detailing -Decorative Panels (X)
Balconies ( ) Quoins ( )
Date Stone (X) Porch ( )
String or Belt Course ( )

- Where were the materials used for construction obtained: (i.e. Local brick-yards, quarries, out-of-state suppliers, etc.)

_____

_____



MISSOURI OFFICE OF HISTORIC PRESERVATION
ARCHITECTURAL/HISTORIC INVENTORY SURVEY FORM

1. NO. 158

2. COUNTY JASPER

3. LOCATION OF NEGATIVES POST ART MEMORIAL LIB.

4. PRESENT LOCAL NAME(S) OR DESIGNATION(S)
INTERNATIONAL INSTITUTE OF TECHNOLOGY

5. OTHER NAME(S)
JOPLIN PUBLIC LIBRARY/CARNEGIE LIBRARY

6. SPECIFIC LEGAL LOCATION
TOWNSHIP ___ RANGE ___ SECTION ___
IF CITY OR TOWN, STREET ADDRESS
830 WALL

7. CITY OR TOWN IF RURAL, VICINITY
JOPLIN

8. DESCRIPTION OF LOCATION

9. COORDINATES UTM
LAT
LONG

10. SITE( ) STRUCTURE( )
BUILDING(X) OBJECT( )

11. ON NATIONAL REGISTER YES( ) NO (X)

12. IS IT ELIGIBLE YES(X) NO( )

13. PART OF ESTAB. DISTRICT YES( ) NO(X)

14. DISTRICT POTENTIAL YES(X) NO( )

15. NAME OF ESTABLISHED DISTRICT

16. THEMATIC CATEGORY
COMMERCIAL

17. DATE(S) OR PERIOD
1902

18. STYLE OR DESIGN
RENAISSANCE REVIVAL

19. ARCHITECT OR ENGINEER
AUGUST MICHAELIS

20. CONTRACTOR OR BUILDER
CHRISTOPHER DIETER

21. ORIGINAL USE, IF APPARENT
LIBRARY

22. PRESENT USE
TECHNICAL SCHOOL

23. OWNERSHIP PUBLIC ( ) PRIVATE (X)

24. OWNER'S NAME AND ADDRESS IF KNOWN
ESBER SHAHEEN
782-4514

25. OPEN TO PUBLIC YES( ) NO (X)

26. LOCAL CONTACT PERSON OR ORGANIZATION

27. OTHER SURVEY IN WHICH INCLUDED
NOMINATED TO HISTORIC REGISTER IN 1978

28. NO.OF STORIES 3

29. BASEMENT FULL YES(X) NO ( )

30. FOUNDATION MATERIAL
RUSTICATED STONE

31. WALL CONSTRUCTION
STONE

32. ROOF TYPE & MATERIAL
HIPPED/GABLE

33. NO. OF BAYS
FRONT SIDE

34. WALL TREATMENT
STONE/BRICK/TILE

35. PLAN SHAPE SQUARE

36. CHANGES (EXPLAIN IN NO.42) ADDITION(X) ALTERED ( ) MOVED ( )

37. CONDITION
INTERIOR
EXTERIOR GOOD

38. PRESERVATION UNDERWAY YES( ) NO(X)

39. ENDANGERED BY WHAT YES ( ) NO(X)

40. VISIBLE FROM PUBLIC ROAD YES(X) NO( )

41. DISTANCE FROM AND FRONTAGE ON ROAD
40/85

42. FURTHER DESCRIPTION OF IMPORTANT FEATURES
1916 ADDITION TO BACK OF BUILDING

43. HISTORY AND SIGNIFICANCE
Design based on building in Cheyenne, Wyoming. Used local materials of Carthae limestone and Joplin zinc shingles.
Schoolchildren marched to site and layed cornerstone with all of their names sealed inside.

44. DESCRIPTION OF ENVIRONMENT AND OUTBUILDINGS

45. SOURCES OF INFORMATION
County Histories - Livingston
Newspaper JNH-1/12/1908
City Directories/Maps

46. PREPARED BY
LAURA J. DERRICK

47. ORGANIZATION
BCCW/CASEY A/E

RETURN THIS FORM WHEN COMPLETED TO: OFFICE OF HISTORIC PRESERVATION
P.O. BOX 176
JEFFERSON CITY, MISSOURI 65102

IF ADDITIONAL SPACE IS NEEDED, ATTACH SEPARATE SHEET(S) TO THIS FORM

48. DATE 12/15/87

49. REVISION DATE(S) 6/20/88

35. Plan Shape

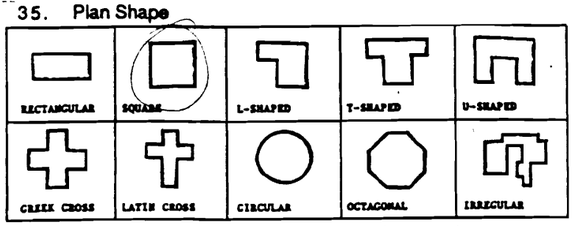

36. Changes - Addition 1916 - addition in rear
Alteration [illegible] interior "modern"
Moved no

37. Apparent Condition - Exterior: ( )Excellent
(X)Good
( )Fair
( )Deteriorated
( )Ruins
( )No Visible Remains

[illegible] paint [illegible] made [illegible] Heating [illegible] that's why [illegible] building.

Interior: ( ) Excellent
( )Good
( )Fair
( )Deteriorated
( )Ruins
( )No Visible Remains

Unknown

38. Rennovation Underway yes( ) no(X)
Preservation Underway yes( ) no(X)
Future Plans for Property unknown

39. Endangered yes( ) no(X) By What ? _____

40. (N.A.)
41. Distance From Road 40' Frontage on Road 85'

42. Further Description of Important Features:
copper [illegible]
copper [illegible]
3 copper [illegible] — roof

43. Is this property associated with persons, events, development, movements, etc., significant to the history of the community, state, or nation ?
Briefly Explain: Yes, [illegible] public library of the city — a Carnegie library

44. Description of Environment and Outbuildings:
Is property integrally associated with any vistas, parks, landscapes ? yes( ) no(X) If yes, explain: _____

Environment - (X)Densely Built UP
( )Scattered Development
( )Open Land

Surrounding Buildings - ( )Similar Period
(X)Later Period ( )Earlier Period
(X)Institutional ( )Commercial
( )Industrial ( )Residential
(X)Other City Hall

Property is prominent within environment - yes(X) no( )

45. Documentation:
Indicate what legal records, county histories, maps, etc., were used to document facts about the property:
( )Court Records (chain of title ro abstract, etc.)
(X)County Histories Livingston
(X)Old Photographs - Location _____
Approx. Date _____
(X)Newspaper Clippings - Location _____
Date JNH 1/12/1909
(X)City Directories - Location _____
(X)Maps (plats, atlases) - Location _____
( )Other _____

46. Prepared By: Gardner, [illegible] Phone: _____
47. Organization: _____
48. Date [illegible]
49. Date of Revision _____

Any Other Comments or Observations:

[illegible] fence on front and sides concrete stairs in front

Laura: I have newspaper clippings that say this was nominated to Nat. reg. in 1978. I don't know what became of that.

This building extremely important. Michaelis of Dieter-the best. Michaelis based design on that of library in Cheyenne, Wyo. Used local materials — Carthage limestone + Joplin zinc shingles.

School children marched to site for laying of cornerstone in 1902 — it has all their names sealed inside.

This is a strange situation — present owner from Middle East [illegible], lives in basement with his family. No one seems to know if the "Technical School" is on the up-and-up. It's probably a Khadafi front to take over U.S. by way of Joplin

L.S.

JP-AS-[illegible]-240

JOPLIN HISTORIC SURVEY - INVENTORY SHEET

1. Inventory Number 77 (N.A.)
2. County Jasper
3. (N.A.)
4. Present Local Name(s) or Designation(s): International Institute of Tech [illegible]
5. Other Historic Name(s) or Event(s): Joplin Public Library [illegible]

6. Specific Location - Street Address: 72 - Hall (210 Wall)
7. City Joplin State Missouri
8. Description of Location: Sketch the plan of the structure; indicate out-buildings and relationships to street; place X at main entrance, show porches, lightly shade one-story elements

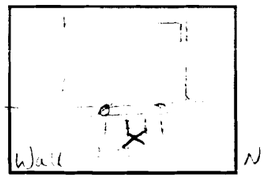

9. (N.A.)
10. Site ( ) Building (X) Structure ( ) Object ( )
11. (N.A.)
12. (N.A.)
13. Part of Proposed District ? yes(X) no( )
14. (N.A.)
15. Name of Proposed District Joplin_Downtown

16. Thematic Catagory - Commercial ( ) Railroad ( ) Mining ( ) Other ( )
17. Date of Construction 1902
Period of Construction (N.A.)
Cost of Construction Carnegie donated $40,000
18. Overall Architectural Aspect: City institutional library tax
Style (N.A.)
- Is this type of structure common in the area now ? yes( ) no(X)
- Was this type of structure common in the area in the past? yes(X) no( )
19. Architect or Designer August Michaelis
20. Contractor/Builder Christopher Dieter
21. Original Use Library
Subsequent Use school-tech.
22. Present Use - First Floor technical school
Other Floors family lives in basement
23. Present Ownership - Public ( ) Private (X)
24. Original Owner City of Joplin
Present Owner Esber Shaheen
Address/Phone 782-4514
25. Accessibility - Open to Public yes( ) no(X) ?
Restricted yes(X) no( ) ?
26. Local Contact Person or Organization :
_____ Phone: _____
27. (N.A.)

28. Number of Stories - 1( ) 2( ) 3(X) 4( ) _____
29. Basement - Full (X) Crawl Space ( ) Partial ( ) None ( )

30. Foundation Type -

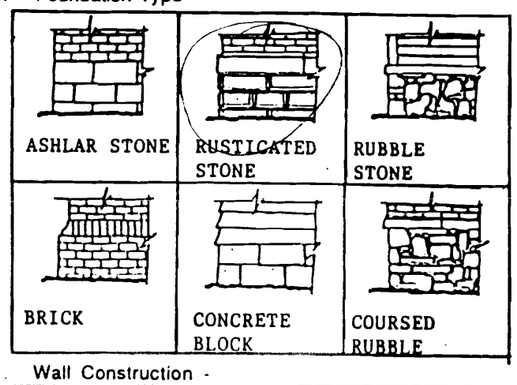

31. Wall Construction -

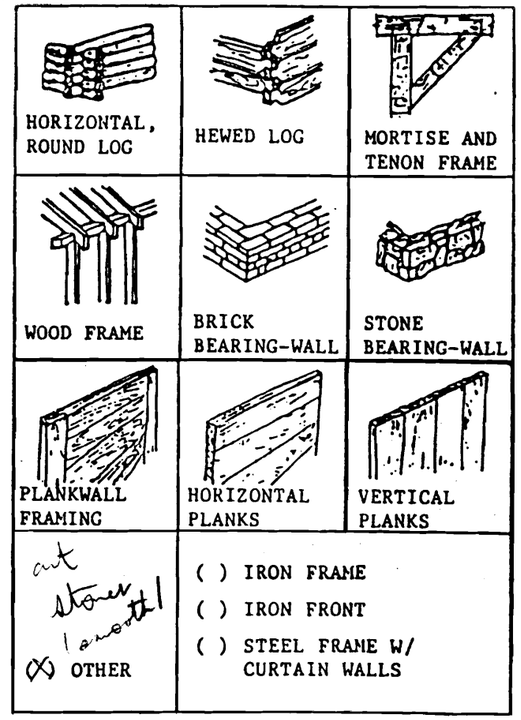

32. Roof Type -

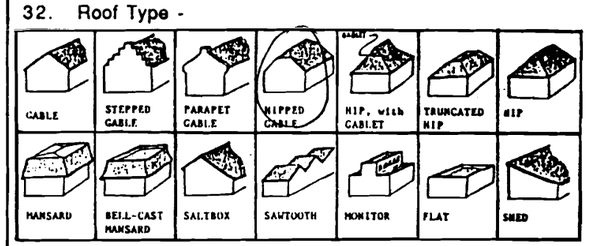

Roof Trim -



Multiple Roof Forms-Towers ( ) Metal Cresting (X)
Cupola ( ) Finials ( )
Other ( ) _____

Chimney - Straddle Ridge (X) Center ( )
Front Slope ( ) Side (X)
Side Slope ( ) Back Slope ( )
Interior (X) Exterior ( )

33. Number of Bays - Front 0 Side 0
34. Wall Treatment:

Stone



Stone Treatment

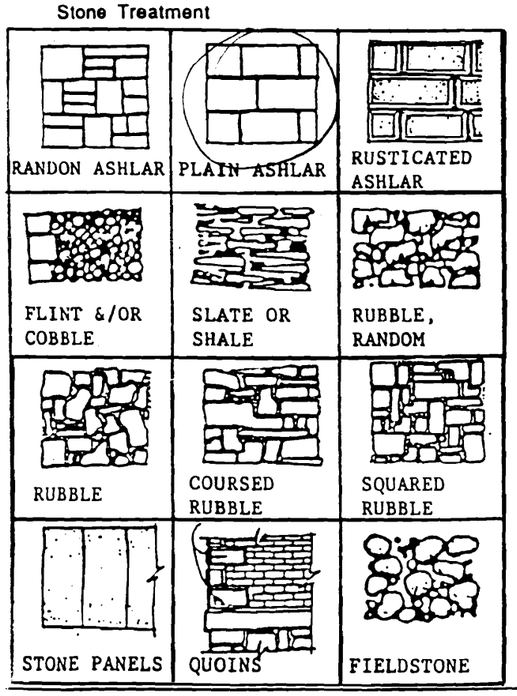

Brick Patterns - Color tan

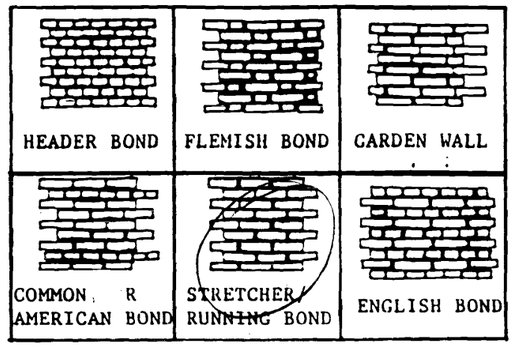

Concrete

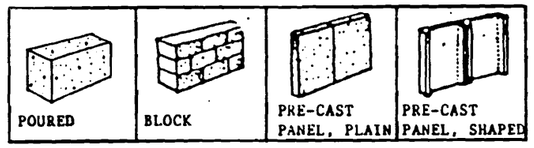

Metal

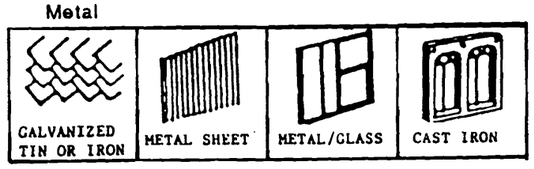

Composition Tile

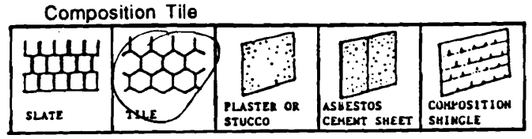

Wood - Painted Color _____

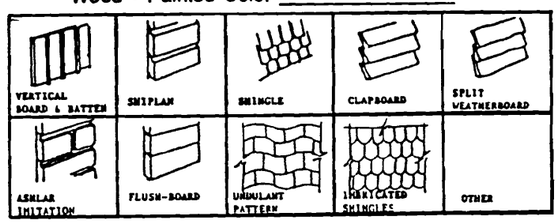

Dormers:
Hipped( ) Decorated( ) Facade( ) Sides( ) Rear( )

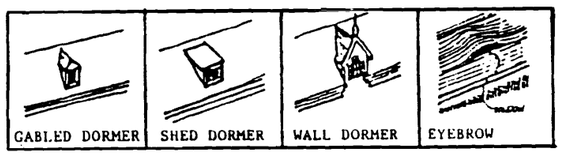

Windows - Painted Color _____

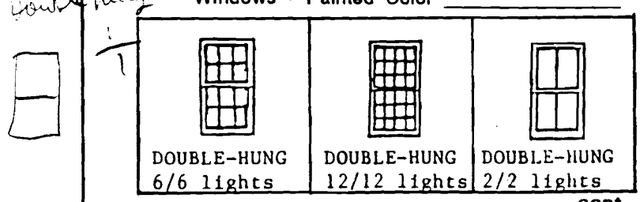

cont.



Surrounds - Plain (X) Decorated ( ) Arch ( )
Pediment ( ) Shaped Lintel ( )
Placement - Regular (X) Irregular ( )
Projecting Bays or Oriels ( )
Stained Glass yes( ) no(X)
Modern Storm Windows yes( ) no(X)

Doors:
Straight (X) Arched ( ) Plain (X) Decorated ( )
Modern Storm Doors yes(X) no( )
Typical Storefront yes( ) no(X)
Unusual Treatment _____

Window and Door Treatments



Building Form Treatments

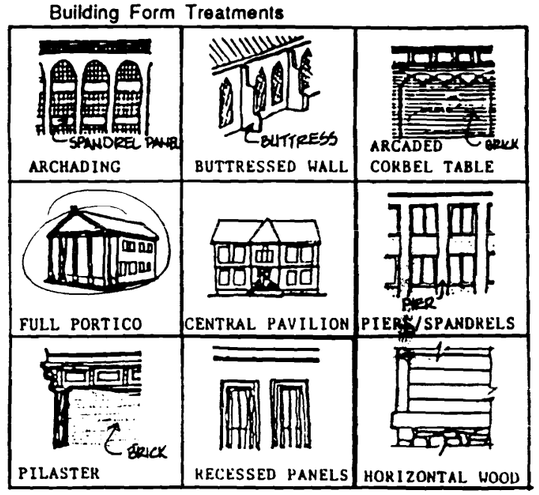

Miscellaneous

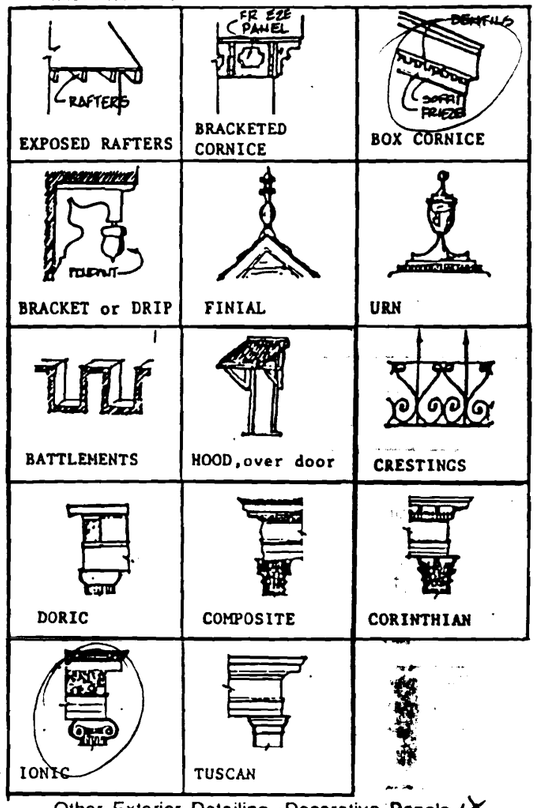

Other Exterior Detailing -Decorative Panels (X)
Balconies ( ) Quoins ( )
Date Stone (X) Porch (X)
String or Belt Course ( )

- Where were the materials used for construction obtained: (i.e. Local brick-yards, quarries, out-of-state suppliers, etc.)

no

ONE WAY
STOP

MISSOURI OFFICE OF HISTORIC PRESERVATION
ARCHITECTURAL/HISTORIC INVENTORY SURVEY FORM

1. NO. 173

2. COUNTY JASPER

3. LOCATION OF NEGATIVES POST ART MEMORIAL LIB.

4. PRESENT LOCAL NAME(S) OR DESIGNATION(S)
SATERLEE PLUMBING & HEATING

5. OTHER NAME(S)

6. SPECIFIC LEGAL LOCATION
TOWNSHIP ___ RANGE ___ SECTION ___
IF CITY OR TOWN, STREET ADDRESS
925 WALL

7. CITY OR TOWN JOPLIN IF RURAL, VICINITY

8. DESCRIPTION OF LOCATION

9. COORDINATES UTM
LAT
LONG

10. SITE( ) STRUCTURE( )
BUILDING(X) OBJECT( )

11. ON NATIONAL REGISTER YES( ) NO (X)

12. IS IT ELIGIBLE YES(X) NO( )

13. PART OF ESTAB. DISTRICT YES( ) NO(X)

14. DISTRICT POTENTIAL YES(X) NO( )

15. NAME OF ESTABLISHED DISTRICT

16. THEMATIC CATEGORY
COMMERCIAL

17. DATE(S) OR PERIOD
1924/1927

18. STYLE OR DESIGN
COMMERCIAL

19. ARCHITECT OR ENGINEER

20. CONTRACTOR OR BUILDER

21. ORIGINAL USE, IF APPARENT
TRADE SCHOOL/AUTO SERV.

22. PRESENT USE
PLUMBING/HEATING CO.

23. OWNERSHIP PUBLIC ( ) PRIVATE (X)

24. OWNER'S NAME AND ADDRESS IF KNOWN
STEVE SATERLEE
624-3544

25. OPEN TO PUBLIC YES(X) NO ( )

26. LOCAL CONTACT PERSON OR ORGANIZATION

27. OTHER SURVEY IN WHICH INCLUDED
NONE

28. NO.OF STORIES 2

29. BASEMENT YES( ) NO (X)

30. FOUNDATION MATERIAL
CONCRETE

31. WALL CONSTRUCTION
BRICK BEARING

32. ROOF TYPE & MATERIAL
FLAT

33. NO. OF BAYS
FRONT SIDE

34. WALL TREATMENT
BRICK

35. PLAN SHAPE L-SHAPED

36. CHANGES (EXPLAIN IN NO.42) ADDITION( ) ALTERED ( ) MOVED ( )

37. CONDITION
INTERIOR FAIR
EXTERIOR FAIR

38. PRESERVATION UNDERWAY YES( ) NO(X)

39. ENDANGERED BY WHAT YES ( ) NO(X)

40. VISIBLE FROM PUBLIC ROAD YES(X) NO( )

41. DISTANCE FROM AND FRONTAGE ON ROAD
6/50 & 100

42. FURTHER DESCRIPTION OF IMPORTANT FEATURES

43. HISTORY AND SIGNIFICANCE

44. DESCRIPTION OF ENVIRONMENT AND OUTBUILDINGS

45. SOURCES OF INFORMATION

46. PREPARED BY
LAURA J. DERRICK

47. ORGANIZATION
BCCW/CASEY A/E

48. DATE
12/15/87

49. REVISION DATE(S)

RETURN THIS FORM WHEN COMPLETED TO: OFFICE OF HISTORIC PRESERVATION
P.O. BOX 176
JEFFERSON CITY, MISSOURI 65102

IF ADDITIONAL SPACE IS NEEDED, ATTACH SEPARATE SHEET(S) TO THIS FORM

35. Plan Shape

RECTANGULAR	SQUARE	L-SHAPED	T-SHAPED	U-SHAPED
GREEK CROSS	LATIN CROSS	CIRCULAR	OCTAGONAL	IRREGULAR

36. Changes - Addition _____
Alteration _____
Moved _____

37. Apparent Condition - Exterior: ( )Excellent
( )Good
(X)Fair
( )Deteriorated
( )Ruins
( )No Visible Remains

Interior: ( ) Excellent
(X)Good
( )Fair
( )Deteriorated
( )Ruins
( )No Visible Remains

Rennovation Underway yes( ) no(X)
Preservation Underway yes( ) no(X)
Future Plans for Property _____

39. Endangered yes( ) no(X) By What ? _____

40. (N.A.)
41. Distance From Road 10 Frontage on Road 100 on W.10th
50 on Wall

Further Description of Important Features:

43. Is this property associated with persons, events, development, movements, etc., significant to the history of the community, state, or nation ?
Briefly Explain: → 215 W.10th was originally service station for R+S Chevrolet (1925) and floor was a boarding house. In 1927, portion was built facing Wall St. & Joplin Trade School occupied the L-shaped building from 1928-1938. Klingman Electric, then Schulte Plumbing, then Satterlee Plumbing & Heating.
L.S.

44. Description of Environment and Outbuildings:
Is property integrally associated with any vistas, parks, landscapes ? yes( ) no( ) If yes, explain: _____

Environment - (X)Densely Built UP
( )Scattered Development
( )Open Land

Surrounding Buildings - ( )Similar Period
(X)Later Period ( )Earlier Period
( )Institutional ( )Commercial
( )Industrial ( )Residential
( )Other _____

Property is prominent within environment - yes( ) no( )

45. Documentation:
Indicate what legal records, county histories, maps, etc., were used to document facts about the property:
( )Court Records (chain of title ro abstract, etc.)
( )County Histories
( )Old Photographs - Location _____
Approx. Date _____
( )Newspaper Clippings - Location _____
Date _____
(✓)City Directories - Location _____
(✓)Maps (plats, atlases) - Location _____
( )Other _____

46. Prepared By: Schilling Phone: _____
47 Organization: _____
48. Date _____
49. Date of Revision _____

Any Other Comments or Observations:

→ interior renovation

173 JP-NR-003-241

JOPLIN HISTORIC SURVEY - INVENTORY SHEET

1. Inventory Number 104 (N.A.)__
2. County __Jasper____
3. (N.A.)
4. Present Local Name(s) or Designation(s):
Satterlee Plumbing + Heating
5. Other Historic Name(s) or Event(s):

6. Specific Location - Street Address: 925 Wall
215 West 10
7. City __Joplin_____ State __Missouri_____
8. Description of Location: Sketch the plan of the structure; indicate out-buildings and relationships to street; place X at main entrance, show porches, lightly shade one-story elements

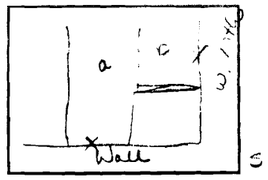

9. (N.A.)
10. Site ( ) Building (X) Structure ( ) Object ( )
11. (N.A.)
12. (N.A.)
13. Part of Proposed District ? yes( ) no( )
14. (N.A.)
15. Name of Proposed District __Joplin_Downtown___

16. Thematic Catagory - Commercial (X) Railroad ( )
Mining ( ) Other ( )_____
17. Date of Construction a - 1927; b - 1924
Period of Construction __(N.A.)_____
Cost of Construction _____
18. Overall Architectural Aspect:
Style __(N.A.)_____
- Is this type of structure common in the area now ? yes( ) no( )
- Was this type of structure common in the area in the past? yes(X) no( )
19. Architect or Designer _____
20. Contractor/Builder _____
21. Original Use a - trade school; b - auto service
Subsequent Use _____ rooms above
22. Present Use - First Floor plumbing & heating co.
Other Floors _____
23. Present Ownership - Public ( ) Private ( )
24. Original Owner _____
Present Owner Steve Satterlee
Address/Phone _____
25. Accessibility - Open to Public yes( ) no( )
Restricted yes( ) no( )
26. Local Contact Person or Organization :
_____ Phone: 624-3544
27. (N.A.)

28. Number of Stories - 1( ) 2(X) 3( ) 4( ) _____
29. Basement - Full ( ) Crawl Space ( ) Partial ( )
None (X)

30. Foundation Type -

ASHLAR STONE	RUSTICATED STONE	RUBBLE STONE
BRICK	CONCRETE BLOCK	COURSED RUBBLE

31. Wall Construction -

HORIZONTAL, ROUND LOG	HEWED LOG	MORTISE AND TENON FRAME
WOOD FRAME	BRICK BEARING-WALL	STONE BEARING-WALL
PLANKWALL FRAMING	HORIZONTAL PLANKS	VERTICAL PLANKS
( ) OTHER	( ) IRON FRAME ( ) IRON FRONT ( ) STEEL FRAME W/ CURTAIN WALLS	

32. Roof Type -

GABLE	STEPPED GABLE	PARAPET GABLE	HIPPED GABLE	HIP, with GABLET	TRUNCATED HIP	HIP
MANSARD	BELL-CAST MANSARD	SALTBOX	SAWTOOTH	MONITOR	FLAT X	SHED

Roof Trim -



Multiple Roof Forms-Towers ( ) Metal Cresting ( )
Cupola ( ) Finials ( )
Other ( ) _____

Chimney - Straddle Ridge ( ) Center ( )
Front Slope ( ) Side ( )
Side Slope ( ) Back Slope ( )
Interior ( ) Exterior ( )

33. Number of Bays - Front _____ Side _____
34. Wall Treatment:

Stone



Stone Treatment



Brick Patterns - Color r-d

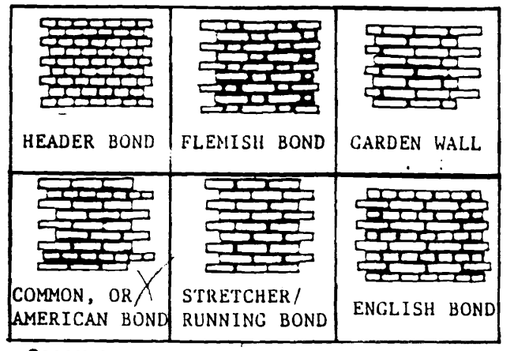

Concrete

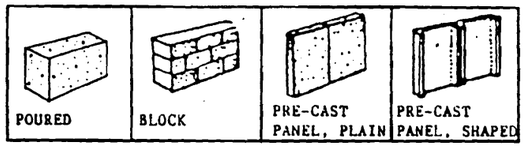

Metal

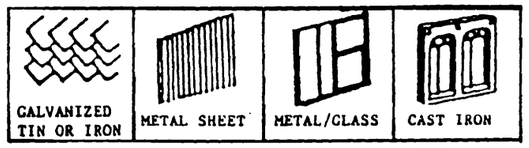

Composition Tile

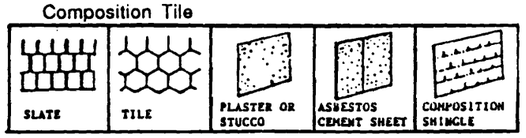

Wood - Painted Color _____

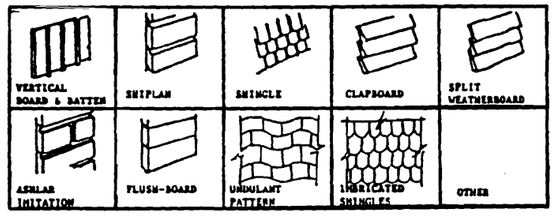

Dormers:
Hipped( ) Decorated( ) Facade( ) Sides( ) Rear( )



Windows - Painted Color _____

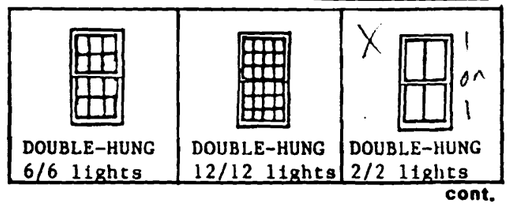

cont.

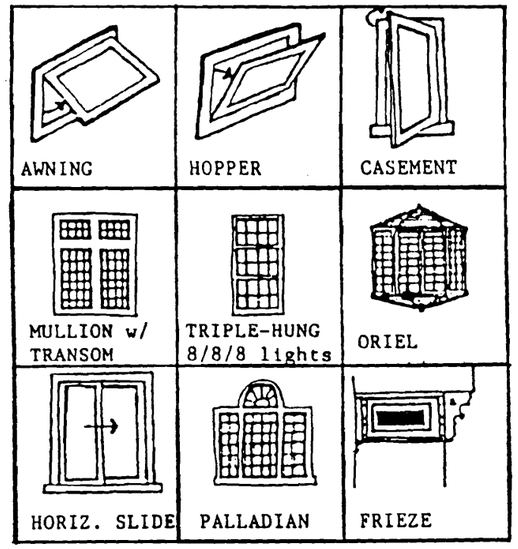

Surrounds - Plain ( ) Decorated ( ) Arch ( )
Pediment ( ) Shaped Lintel ( )
Placement - Regular ( ) Irregular ( )
Projecting Bays or Oriels ( )
Stained Glass yes( ) no( )
Modern Storm Windows yes( ) no( )

Doors:
Straignt ( ) Arched ( ) Plain ( ) Decorated ( )
Modern Storm Doors yes( ) no( )
Typical Storefront yes( ) no( )
Unusual Treatment _____

Window and Door Treatments

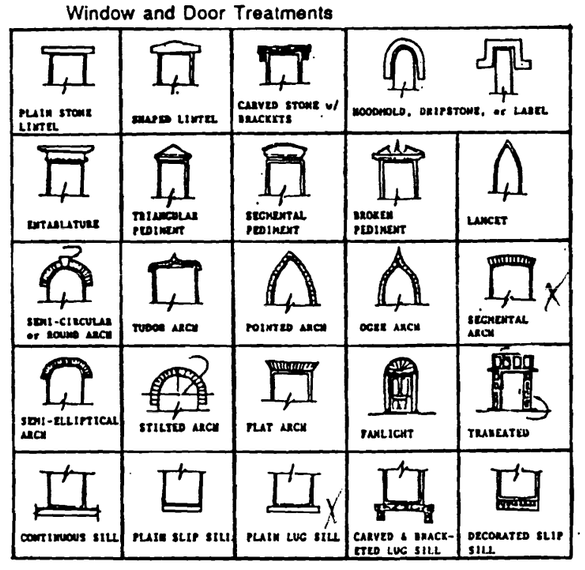

Building Form Treatments



Miscellaneous

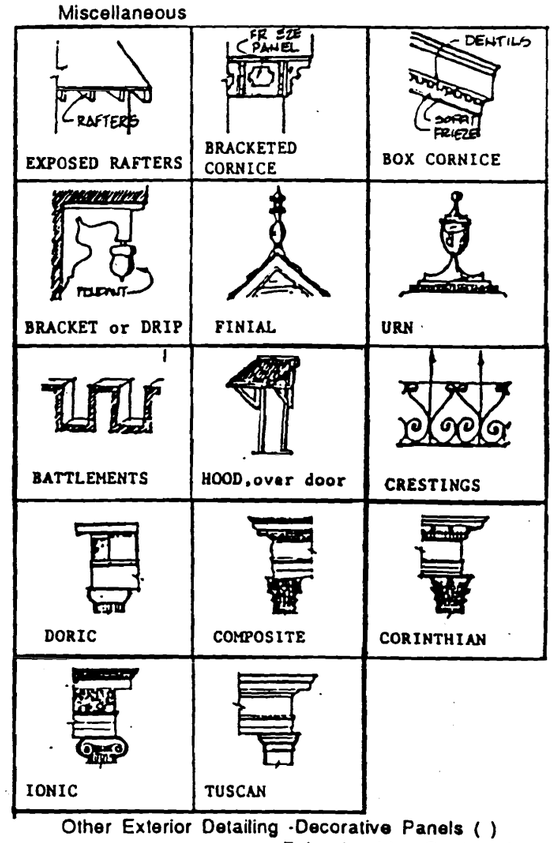

Other Exterior Detailing -Decorative Panels ( )
Balconies ( ) Quoins ( )
Date Stone ( ) Porch ( )
String or Belt Course ( )

- Where were the materials used for construction obtained: (i.e. Local brick-yards, quarries, out-of-state suppliers, etc.)

_____

_____

The SATTERLEE
PLUMBING & HEATING CO.
SPEED LIMIT 25
ONE WAY
WALK
The SATTERLEE
PLUMBING &
HEATING CO.