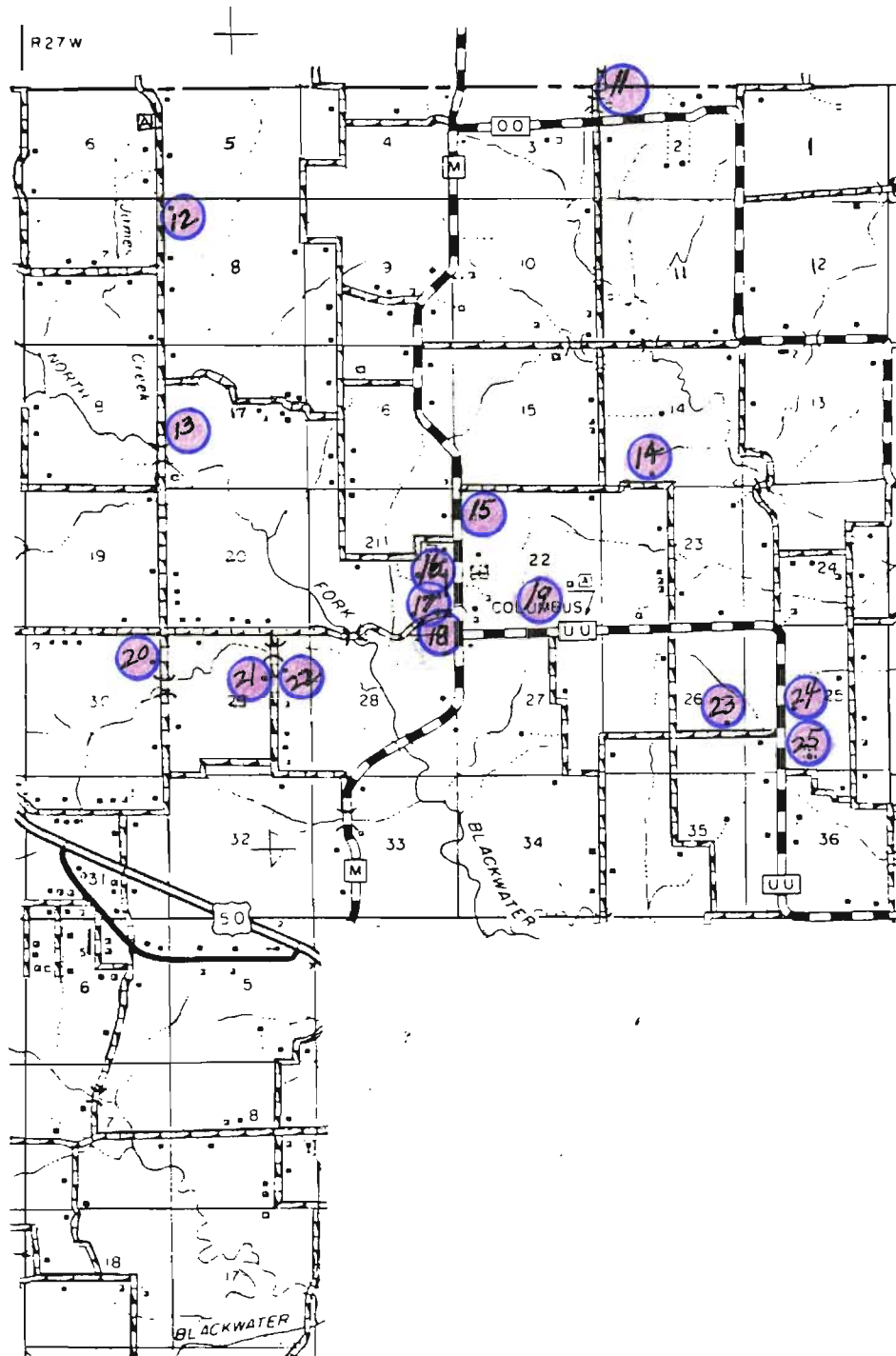


COLUMBUS TOWNSHIP
Johnson Co.



MISSOURI OFFICE OF HISTORIC PRESERVATION

ARCHITECTURAL/HISTORIC INVENTORY SURVEY FORM

1. NO. 11		4. PRESENT LOCAL NAME(S) OR DESIGNATION(S) COLUMBUS TOWNSHIP Harmon House		1. NO.
2. COUNTY Johnson		5. OTHER NAME(S) Price House		
3. LOCATION OF Show-Me Regional NEGATIVES Planning Commission				
6. SPECIFIC LEGAL LOCATION TOWNSHIP 47N RANGE 27W SECTION 2 IF CITY OR TOWN, STREET ADDRESS		16. THEMATIC CATEGORY Historic /Architectural		2. COUNTY Johnson
7. CITY OR TOWN IF RURAL, VICINITY		17. DATE(S) OR PERIOD ca. 1870		
8. DESCRIPTION OF LOCATION Part of NW¼ of NW¼ of Section 2, Columbus Township (North side of Hwy. 00 approx. 1.0 mile east of Hwy. M)		18. STYLE OR DESIGN Greek Revival		
9. COORDINATES UTM LAT LONG		19. ARCHITECT OR ENGINEER Und.		4. PRESENT LOCAL NAME(S) OR DESIGNATION(S) Harmon House
10. SITE () STRUCTURE () BUILDING (X) OBJECT ()		20. CONTRACTOR OR BUILDER Und.		
11. ON NATIONAL REGISTER? YES () NO (X)		21. ORIGINAL USE, IF APPARENT Residence		
12. IS IT ELIGIBLE? YES () NO ()		22. PRESENT USE Unused (hay storage)		5. OTHER NAME(S) Price House
13. PART OF ESTAB. YES () HIST. DISTRICT? NO (X)		23. OWNERSHIP PUBLIC () PRIVATE (X)		
14. DISTRICT YES () POTENTIAL? NO ()		24. OWNER'S NAME AND ADDRESS Galen and Mary Harmon		
15. NAME OF ESTABLISHED DISTRICT N/A		25. OPEN TO PUBLIC? YES () NO (X)		6. TOWNSHIP 47N
42. FURTHER DESCRIPTION OF IMPORTANT FEATURES The elaborate door surround, with a transom window and side-lights, is from the Greek Revival stylebook. This is an otherwise relatively plain example of an I-House. Wooden pegs are used to secure paneled joints in doors, windows and trim. Hewn log construction is visible in the south wall where siding is missing. Only one chimney remains, but the roof is notched for		26. LOCAL CONTACT PERSON OR ORGANIZATION Show-Me RPC		
43. HISTORY AND SIGNIFICANCE a second chimney which apparently was removed. L-24 There is a small, shed-roof extension in the rear.		27. OTHER SURVEYS IN WHICH INCLUDED None		
44. DESCRIPTION OF ENVIRONMENT AND OUTBUILDINGS This house is across the road (Hwy. 00) from another house in northeastern Columbus Township, an area where the sections typically contain from three to six houses.		46. PREPARED BY R. Maserang		RANGE 27W
45. SOURCES OF INFORMATION The Portrait and Biographical Record of Johnson and Pettis Counties, pp. 532-533; plat maps; site visit.		47. ORGANIZATION Show-Me RPC		
RETURN THIS FORM WHEN COMPLETED TO: OFFICE OF HISTORIC PRESERVATION P.O. BOX 176 JEFFERSON CITY, MISSOURI 65102 PH. 314-751-4096		48. DATE 8/30/85 49. REVISION DATE(S)		
IF ADDITIONAL SPACE IS NEEDED, ATTACH SEPARATE SHEET(S) TO THIS FORM				SECTION 2

DAVID W. HARMON is engaged in the management of a choice piece of farm land, of which he became the owner in 1882. It is located on section 2, township 47, range 27, Johnson County, and is considered one of the best farms in this region. An air of neatness and thrift pervades the premises, and bespeaks the constant and watchful care bestowed upon everything by the fortunate possessor.

Our subject was born in the Blue Grass State, February 25, 1845, being one of six children born to Louis and Sally (Fletcher) Harmon, and is now one of only three who survive. His father was born about 1793, and in his youth learned the blacksmith's trade. Later in life he worked at farming, but was mainly employed at his trade. In the fall of 1845 he came to Missouri, settling in this county. After the sons had grown to be young men, the father built a shop, and left them to carry on the farm. He was called to the home beyond in March, 1863.

The boyhood of our subject passed in an uneventful manner on the farm, a portion of his time being devoted to attending the district school of the period. From his father he inherited a resolute and self-reliant nature, and while still a mere lad he began to plan ways to make money in order to help support himself. He laid aside a share of his earnings, and soon after he had celebrated his seventeenth birthday he was married to Miss Sarah P. Delay, the event occurring in June, 1862. The young couple took up their abode with Mr. Harmon's parents, and lent them great assistance in the routine work of the place.

Mr. Harmon rented land from 1863 until the spring of 1868, when he bought a farm, and soon was on the high road to success, now being the owner of two hundred and eighty-five acres, improved with good buildings, fences, etc. In all his methods he is upright and honorable, and by these means has won the good-will of a host of friends and acquaintances. A Democrat of the most unswerving stamp, he is a firm believer in the wisdom of free coinage.

The marriage of Mr. and Mrs. Harmon was blessed with eleven children, all but one of whom survive. They are as follows: Alexander E., Ettie F., John P., Leonard M., George W., Walter A., Jesse M., Lulu P., Claude S. and Delbert. The two eldest sons are married and each has three children. Ettie is also married and is the mother of two children.









MISSOURI OFFICE OF HISTORIC PRESERVATION

ARCHITECTURAL/HISTORIC INVENTORY SURVEY FORM

1. NO. 12		4. PRESENT LOCAL NAME(S) OR DESIGNATION(S) COLUMBUS TOWNSHIP		1. NO.
2. COUNTY Johnson		5. OTHER NAME(S) 0330		
3. LOCATION OF NEGATIVES Show-Me Regional Planning Commission				
6. SPECIFIC LEGAL LOCATION TOWNSHIP 47N RANGE 27W SECTION 8 IF CITY OR TOWN, STREET ADDRESS		16. THEMATIC CATEGORY Historic /Architectural		2. COUNTY Johnson
7. CITY OR TOWN IF RURAL, VICINITY NW of Columbus		17. DATE(S) OR PERIOD ca. 1880s		
8. DESCRIPTION OF LOCATION Part of NW¼ of NW¼ of Section 8, Columbus Twp. (Approx. 2 miles west and 1/2 mile south of M and 00)		18. STYLE OR DESIGN National Folk		
9. COORDINATES UTM LAT LONG		19. ARCHITECT OR ENGINEER Und.		4. PRESENT LOCAL NAME(S) OR DESIGNATION(S)
10. SITE () STRUCTURE () BUILDING (X) OBJECT ()		20. CONTRACTOR OR BUILDER Und.		
11. ON NATIONAL REGISTER? YES () NO (X)		21. ORIGINAL USE, IF APPARENT Residence		
12. IS IT ELIGIBLE? YES () NO ()		22. PRESENT USE Storage		5. OTHER NAME(S)
13. PART OF ESTAB. HIST. DISTRICT? YES () NO (X)		23. OWNERSHIP PUBLIC () PRIVATE (X)		
14. DISTRICT POTENTIAL? YES () NO ()		24. OWNER'S NAME AND ADDRESS Donald and Betty Erwin		
15. NAME OF ESTABLISHED DISTRICT N/A		25. OPEN TO PUBLIC? YES () NO (X)		6. TOWNSHIP 47N
42. FURTHER DESCRIPTION OF IMPORTANT FEATURES This small farmhouse has an attached smokehouse. The building visible in the photo at the left margin is a modern structure.		26. LOCAL CONTACT PERSON OR ORGANIZATION Show-Me RPC		
43. HISTORY AND SIGNIFICANCE In 1898, the property was owned by J. G. Dougherty. In 1914, the owner was M. E. Stanfield. The date when the house was constructed was not determined.		27. OTHER SURVEYS IN WHICH INCLUDED None		
44. DESCRIPTION OF ENVIRONMENT AND OUTBUILDINGS This structure is adjacent to a modern house.		28. NO. OF STORIES 1		7. RANGE 27W
45. SOURCES OF INFORMATION Site visit; interview with occupant of new house.		29. BASEMENT? YES () NO (X)		
RETURN THIS FORM WHEN COMPLETED TO: OFFICE OF HISTORIC PRESERVATION P.O. BOX 176 JEFFERSON CITY, MISSOURI 65102 PH. 314-751-4096		30. FOUNDATION MATERIAL Stone		
46. PREPARED BY R. Maserang; T. Christopher		31. WALL CONSTRUCTION Wood frame		8. SECTION 8
47. ORGANIZATION Show-Me RPC		32. ROOF TYPE AND MATERIAL Gable; metal		
48. DATE 9/85		33. NO. OF BAYS FRONT SIDE		
49. REVISION DATE(S) -		34. WALL TREATMENT Wood siding		12
		35. PLAN SHAPE		
		36. CHANGES (EXPLAIN IN NO. 42) ADDITION () ALTERED () MOVED ()		
		37. CONDITION Fair INTERIOR Fair EXTERIOR Fair		
		38. PRESERVATION UNDERWAY? YES () NO ()		
		39. ENDANGERED? BY WHAT? YES () NO ()		
		40. VISIBLE FROM PUBLIC ROAD? YES (X) NO ()		
		41. DISTANCE FROM AND FRONTAGE ON ROAD		





MISSOURI OFFICE OF HISTORIC PRESERVATION

ARCHITECTURAL/HISTORIC INVENTORY SURVEY FORM

1. NO. 13		4. PRESENT LOCAL NAME(S) OR DESIGNATION(S) COLUMBUS TOWNSHIP		1. NO.
2. COUNTY Johnson		5. OTHER NAME(S) <i>not entered</i>		
3. LOCATION OF POSITIVES Show-Me Regional Planning Commission				4. PRESENT LOCAL NAME(S) OR DESIGNATION(S)
6. SPECIFIC LEGAL LOCATION TOWNSHIP 47N RANGE 27W SECTION 17 IF CITY OR TOWN, STREET ADDRESS		16. THEMATIC CATEGORY Historic /Architectural		
7. CITY OR TOWN IF RURAL, VICINITY		17. DATE(S) OR PERIOD ca. 1840s		6. TOWNSHIP 47N
8. DESCRIPTION OF LOCATION Part of NW $\frac{1}{4}$ of SW $\frac{1}{4}$ of Section 17, Columbus Township (Approx. 2.0 miles northwest of Columbus)		18. STYLE OR DESIGN Pre-Railroad Folk		
9. COORDINATES UTM LAT LONG		19. ARCHITECT OR ENGINEER N/A		8. SECTION 17
10. SITE () BUILDING (X) STRUCTURE () OBJECT ()		20. CONTRACTOR OR BUILDER Und.		
11. ON NATIONAL REGISTER? YES () NO (X)		21. ORIGINAL USE, IF APPARENT Residence		10. SECTION 17
12. IS IT ELIGIBLE? YES () NO (X)		22. PRESENT USE Unused (partially collapsed)		
13. PART OF ESTAB. HIST. DISTRICT? YES () NO (X)		23. OWNERSHIP PUBLIC () PRIVATE (X)		12. SECTION 17
14. DISTRICT POTENTIAL? YES () NO (X)		24. OWNER'S NAME AND ADDRESS Leonard & Jeanne Clement		
15. NAME OF ESTABLISHED DISTRICT N/A		25. OPEN TO PUBLIC? YES () NO (X)		14. SECTION 17
42. FURTHER DESCRIPTION OF IMPORTANT FEATURES Square-hewn logs are secured at the corners by V-notching, a relatively sophisticated method which "predominates in Missouri."* V-notching permitted cutting logs to be flush with intersecting walls (thereby allowing corners to be boxed and facilitating use of siding). Chinking is evident and interesting, employing wooden shakes placed between logs at alternate diagonal angles from row to row, and plaster.		26. LOCAL CONTACT PERSON OR ORGANIZATION Show-Me RPC		
43. HISTORY AND SIGNIFICANCE This two-story log cabin, apparently a pioneer Johnson County structure (ca. 1830s-1840s), collapsed within the past few years. In 1876, the property was owned by J. Greaves. In 1898, the property was owned by H. C. Pike. No house is shown on the plat map at this location either in 1876 or 1898.		27. OTHER SURVEYS IN WHICH INCLUDED None		16. SECTION 17
44. DESCRIPTION OF ENVIRONMENT AND OUTBUILDINGS There are no outbuildings. There is, however, a round well of field stone with a concrete wellhead containing the date "1927".		46. PREPARED BY R. Maserang, T. Christopher		
45. SOURCES OF INFORMATION *Charles van Ravenswaay, The Arts and Architecture of German Settlement in Missouri (1977); plat maps; site visit.		47. ORGANIZATION Show-Me RPC		18. SECTION 17
RETURN THIS FORM WHEN COMPLETED TO: OFFICE OF HISTORIC PRESERVATION P.O. BOX 176 JEFFERSON CITY, MISSOURI 65102 PH. 314-751-4096		48. DATE 9/20/85 49. REVISION DATE(S)		
IF ADDITIONAL SPACE IS NEEDED, ATTACH SEPARATE SHEET(S) TO THIS FORM				20. SECTION 17









MISSOURI OFFICE OF HISTORIC PRESERVATION

ARCHITECTURAL/HISTORIC INVENTORY SURVEY FORM

1. NO. 14		4. PRESENT LOCAL NAME(S) OR DESIGNATION(S) COLUMBUS TOWNSHIP		1. NO.
2. COUNTY Johnson		Parsons Residence 0331		
3. LOCATION OF Show-Me Regional Planning Commission		5. OTHER NAME(S) Fitch House		
6. SPECIFIC LEGAL LOCATION TOWNSHIP 47N RANGE 27W SECTION 14 IF CITY OR TOWN, STREET ADDRESS		16. THEMATIC CATEGORY Historic /Architectural		2. COUNTY Johnson
7. CITY OR TOWN NE of Columbus IF RURAL, VICINITY		17. DATE(S) OR PERIOD ca. 1875		
8. DESCRIPTION OF LOCATION Part of the SE 1/4 of the SW 1/4 of Section 14, Columbus Township (Approx. 1 1/3 miles east and 1 mile north of M and UU)		18. STYLE OR DESIGN I-House		
9. COORDINATES UTM LAT LONG		19. ARCHITECT OR ENGINEER Und.		4. PRESENT LOCAL NAME(S) OR DESIGNATION(S) Parsons Residence
10. SITE () BUILDING (X) STRUCTURE () OBJECT ()		20. CONTRACTOR OR BUILDER Crawford Fitch		
11. ON NATIONAL REGISTER? YES () NO (X)		21. ORIGINAL USE, IF APPARENT Residence		
12. IS IT ELIGIBLE? YES () NO (X)		22. PRESENT USE Residence		5. OTHER NAME(S) Fitch House
13. PART OF ESTAB. HIST. DISTRICT? YES () NO (X)		23. OWNERSHIP PUBLIC () PRIVATE (X)		
14. DISTRICT POTENTIAL? YES () NO (X)		24. OWNER'S NAME AND ADDRESS William and Helen Parsons R.R.#1 Centerview, Mo.		
15. NAME OF ESTABLISHED DISTRICT N/A		25. OPEN TO PUBLIC? YES () NO (X)		6. TOWNSHIP 47N
42. FURTHER DESCRIPTION OF IMPORTANT FEATURES Most Johnson County I-Houses have fewer openings in the main facade than this one, which has six including the centered doorway. The porch is long and covered with a shed roof supported by six turned posts. Much of the lumber including the interior woodwork, said to be cherry, was shipped up the Missouri River to Lexington and hauled down the old Lexington-Columbus Road. It then was taken by wagon to the building site. The oldest part		26. LOCAL CONTACT PERSON OR ORGANIZATION Show-Me RPC		
43. HISTORY AND SIGNIFICANCE of this house is said to be log. Asbestos siding has been added. This was the home of Crawford Fitch, who came to Missouri from Lewis County, Ky., in ca. 1875. Mr. Fitch's farm originally was known as the old Dr. Rankin farm. The property remained in the Fitch family for many years after Mr. Fitch's death in 1880. Subsequent owners have included Roy Wilson and the Forrest McNeece family.		27. OTHER SURVEYS IN WHICH INCLUDED None		
44. DESCRIPTION OF ENVIRONMENT AND OUTBUILDINGS The environment is rural. The location is approximately 1 1/2 miles northeast of Columbus.		46. PREPARED BY R. Maserang		7. RANGE 27W
45. SOURCES OF INFORMATION Site visit; The Portrait and Biographical Record of Johnson County, pp. 392-393; article in the Warrensburg Star-Journal		47. ORGANIZATION Show-Me RPC		
RETURN THIS FORM WHEN COMPLETED TO: OFFICE OF HISTORIC PRESERVATION P.O. BOX 176 Feb. 9, 1964. JEFFERSON CITY, MISSOURI 65102 PH. 314-751-4096		48. DATE 4/86 49. REVISION DATE(S) -		



MISSOURI OFFICE OF HISTORIC PRESERVATION

ARCHITECTURAL/HISTORIC INVENTORY SURVEY FORM

30AS0005-005

1. NO. 15		4. PRESENT LOCAL NAME(S) OR DESIGNATION(S) COLUMBUS TOWNSHIP Simmons House 0332		1. NO.
2. COUNTY Johnson		5. OTHER NAME(S) Greenwell House; Walnut Grove Stock Farm		
3. LOCATION OF Show-Me Regional NEGATIVES Planning Commission				
6. SPECIFIC LEGAL LOCATION TOWNSHIP 47N RANGE 27W SECTION 22 IF CITY OR TOWN, STREET ADDRESS		16. THEMATIC CATEGORY Historic /Architectural		2. COUNTY Johnson
7. CITY OR TOWN IF RURAL, VICINITY		17. DATE(S) OR PERIOD ca. 1860s		
8. DESCRIPTION OF LOCATION Part of NW¼ of NW¼ of NW¼ of Section 22, Columbus Twp. (Approx. 1/2 mile north of Columbus on east side of Hwy. M)		18. STYLE OR DESIGN I-House		
9. COORDINATES UTM LAT LONG		19. ARCHITECT OR ENGINEER Und.		4. PRESENT LOCAL NAME(S) OR DESIGNATION(S) Simmons House
10. SITE () STRUCTURE () BUILDING (X) OBJECT ()		20. CONTRACTOR OR BUILDER Und.		
11. ON NATIONAL REGISTER? YES () NO (X)		21. ORIGINAL USE, IF APPARENT Residence		
12. IS IT ELIGIBLE? YES () NO (X)		22. PRESENT USE Unused		5. OTHER NAME(S) Greenwell House
13. PART OF ESTAB. YES () HIST. DISTRICT? NO (X)		23. OWNERSHIP PUBLIC () PRIVATE (X)		
14. DISTRICT YES () POTENTIAL? NO ()		24. OWNER'S NAME AND ADDRESS John C. Simmons 309 E.Orchard St. Odessa, Mo.		
15. NAME OF ESTABLISHED DISTRICT N/A		25. OPEN TO PUBLIC? YES () NO (X)		6. TOWNSHIP 47N RANGE 27W SECTION 22
42. FURTHER DESCRIPTION OF IMPORTANT FEATURES Bricks fill the walls of this interesting I-House, for unknown reasons although insulation and bullet-proofing are obvious benefits. While other Johnson County houses also may contain brick insulation, none was found. A transom window above the front doorway (with a distinctive scrollwork frame) is perhaps the main (continued)		26. LOCAL CONTACT PERSON OR ORGANIZATION Show-Me RPC		
43. HISTORY AND SIGNIFICANCE The earliest date on the abstract for the land on which this house stands is 1813, according to owner John C. Simmons. This was the year Missouri became a separate territory. Seven years later, in 1820, the area became part of Lillard County. In 1834, Lillard (by then renamed Lafayette County) was subdivided and the present counties of Johnson and Lafayette were established. According to The History of Johnson County, this farm was purchased by Kentuckians (Shelby Co.) Ralph and Nancy Greenwell from a Mr. Gott soon after they arrived in Columbus Township in 1854. A son, Clarence G. Greenwell, "was born in the home which is now his own on the farm in Columbus Township in 1858," according to Cockrell (p.1045). It was not determined whether this is the same house. It also		27. OTHER SURVEYS IN WHICH INCLUDED None		
44. DESCRIPTION OF ENVIRONMENT AND OUTBUILDINGS Outbuildings include a barn and sheds.		28. NO. OF STORIES 2		7. DATE 8/23/85
45. SOURCES OF INFORMATION pp. 1045-1047 John C. Simmons; The History of Johnson County (1918); Ailene Lewis; site visit; plat maps.		29. BASEMENT? YES () NO (X)		
RETURN THIS FORM WHEN COMPLETED TO: OFFICE OF HISTORIC PRESERVATION P.O. BOX 176 JEFFERSON CITY, MISSOURI 65102 PH. 314-751-4096		30. FOUNDATION MATERIAL Stone		
46. PREPARED BY R. Maserang		31. WALL CONSTRUCTION Wood frame		15
47. ORGANIZATION Show-Me RPC		32. ROOF TYPE AND MATERIAL Gable; asphalt		
48. DATE 8/23/85		33. NO. OF BAYS FRONT SIDE		
49. REVISION DATE(S)		34. WALL TREATMENT Wood siding		
		35. PLAN SHAPE Irregular		
		36. CHANGES (EXPLAIN IN NO. 42) ADDITION (X) ALTERED (X) MOVED ()		
		37. CONDITION INTERIOR Poor EXTERIOR Poor		
		38. PRESERVATION UNDERWAY? YES () NO (X)		
		39. ENDANGERED? YES (X) BY WHAT? NO ()		
		40. VISIBLE FROM PUBLIC ROAD? YES (X) NO ()		
		41. DISTANCE FROM AND FRONTAGE ON ROAD		

Show-Me Regional Planning Commission . Project No. 29-85-9311-016

Form No. 15

Simmons House
Greenwell House

Part of NW $\frac{1}{4}$ of
NW $\frac{1}{4}$ of NW $\frac{1}{4}$ of
Sect. 22, Columbus Twp.

42. (continued) purely decorative touch in the exterior house. The heavy frame of this house is hand hewn timber. Diagonal supports are visible at the two lower corners, with studs cut to accommodate the more substantial diagonal bracing. There is a rear extension (one story) with a gable-roofed dormer. There also is a small addition on the north side of one story.

43. (continued) has been reported that this house was built by members of the Albert Crawford Fitch family, in ca. 1870. According to the 1876 plat map, this house (or one in approximately the same location, of course) was then owned by Ralph Greenwell. In any case, the Greenwells came to Johnson County as pioneers and their home appears to be among the oldest of the surviving structures.

John A. Simmons acquired the property in 1918. It has remained in the Simmons family until the present.

8/23/85

C. G. Greenwell, proprietor of "Walnut Grove Stock Farm," is one of Columbus township's best citizens and most capable and progressive farmers and stockmen. He was born in the home which is now his own on the farm in Columbus township in 1858, a son of Ralph and Nancy (Williams) Greenwell, both of whom were natives of Kentucky, in which state they were united in marriage. Mr. and Mrs. Greenwell came to Missouri from Kentucky in 1854, making the first part of the journey by boat, landing at Lexington, Missouri and driving through from that city to the farm in Columbus township, Johnson county. This place was purchased by Ralph Greenwell within a short time afterward from Mr. Gott. The Greenwell homestead is located one-half mile north of Columbus. To Ralph and Nancy Greenwell were born the following children: Mrs. Sallie Rennick, of Lafayette county, Missouri; R. W., a well-known farmer of Columbus township; and C. G., the subject of this review. The father died in 1905 at the age of eighty-four years. Interment was made in the cemetery at Columbus. The widowed mother is still living on the farm in Columbus township. Mr. and Mrs. Greenwell spent the best years of their lives laboring for the upbuilding of Johnson county. Brave, noble, and true, they cheerfully did their part to bring about the splendid improvement in conditions that has placed this section of the state in the front rank with the most desirable and productive counties.

In a log schoolhouse, in a private residence, and in two different churches, school was held when C. G. Greenwell was a schoolboy and he recalls how the puncheon benches were arranged about the walls of the old log school house, and how the "master" would call "Books!" when the recess time had ended. At the age of twenty-one years, Mr. Greenwell began farming for himself on the home place in Columbus township. He now owns the homestead, a farm comprising two hundred five acres of land known widely as the "Walnut Grove Stock Farm." It was so named because of the beautiful walnut trees which shade the well-kept lawn surrounding the residence. This home was built before Ralph Greenwell purchased the place, but it has been rebuilt and remodeled recently. "Walnut Grove Stock Farm" is a pretty country home and the neatly kept surroundings bespeak the thoughtful care of an intelligent, efficient agriculturist. The soil is very productive, but Mr. Greenwell has most of the place now in grass and is now devoting practically all his attention to raising cattle, hogs, and sheep, keeping high grade stock. The farm is abundantly watered, one spring flowing all the year round.

In 1885, C. G. Greenwell and Eva Berry, of Lafayette county, were united in marriage. Mrs. Greenwell died the year after their marriage. In 1886, Mr. Greenwell again married, his second wife being Mollie Greenwell, daughter of Jack Greenwell, of Columbus township. Mr. and Mrs. C. G. Greenwell adopted a boy, John Simmons, when he was five years of age and reared him to maturity. He still makes his home with his foster parents. The Greenwells are well known and highly respected in Johnson county.

Mr. Greenwell contributes a bit of hearsay evidence to aid in deciding the much muted question as to which land was the first broken in Johnson county. He states that he was told by "Aunt Betsy" Fulkerson that the first land broken in this county was the farm land now known as the Fred Specker place, formerly the Houx farm, where the first court in Johnson county was held. Others claim this honor for the old Baker homestead, now owned by Roy Wilson. The conflicting claims in themselves are interesting and conclusive proof that there were several brave, enterprising, and industrious farmers in Johnson county in the very earliest days.

Source: The History of Johnson County (1918), pp. 1045-1047.







MISSOURI OFFICE OF HISTORIC PRESERVATION

ARCHITECTURAL/HISTORIC INVENTORY SURVEY FORM

COLUMBUS TOWNSHIP

1. NO. 16		4. PRESENT LOCAL NAME(S) OR DESIGNATION(S) Cumberland Christian Church (COLUMBUS)		1. NO.
2. COUNTY Johnson		3. OTHER NAME(S) Columbus Christian Church		
3. LOCATION OF Show-Me Regional NEGATIVES Planning Commission				
6. SPECIFIC LEGAL LOCATION TOWNSHIP 47N RANGE 27W SECTION 21 IF CITY OR TOWN, STREET ADDRESS Highway M		16. THEMATIC CATEGORY Historic /Architectural		2. COUNTY Johnson
7. CITY OR TOWN IF RURAL, VICINITY Columbus		17. DATE(S) OR PERIOD 1870		
8. DESCRIPTION OF LOCATION Part of NE 1/4 of SE 1/4 of Section 21, Columbus Township (West side of Hwy. M approx. 1/3 mile north of Hwy. UU at Columbus)		18. STYLE OR DESIGN Victorian Vernacular		
9. COORDINATES UTM LAT LONG		19. ARCHITECT OR ENGINEER Und.		4. PRESENT LOCAL NAME(S) OR DESIGNATION(S) Cumberland Christian Church
10. SITE () STRUCTURE () BUILDING (X) OBJECT ()		20. CONTRACTOR OR BUILDER James B. Dobyns		
11. ON NATIONAL REGISTER? YES () NO (X)		21. ORIGINAL USE, IF APPARENT Church		
12. IS IT ELIGIBLE? YES () NO (X)		22. PRESENT USE Church		5. TOWNSHIP 47N
13. PART OF ESTAB. YES () HIST. DISTRICT? NO (X)		23. OWNERSHIP PUBLIC () PRIVATE (X)		
14. DISTRICT YES () POTENTIAL? NO ()		24. OWNER'S NAME AND ADDRESS		
15. NAME OF ESTABLISHED DISTRICT N/A		25. OPEN TO PUBLIC? YES (X) NO ()		6. RANGE 27N
42. FURTHER DESCRIPTION OF IMPORTANT FEATURES Centered under the front gable of this eloquently simple church building is a lunette window with six pie-shaped panes. Double, paneled doors are topped by a transom window of four rectangular sections. Unlike most other churches, the Columbus Christian Church has its pulpit between the two entrance doors instead of in the opposite end.		26. LOCAL CONTACT PERSON OR ORGANIZATION Show-Me RPC		
43. HISTORY AND SIGNIFICANCE In 1870, this building was erected at a cost of \$2,000 near the site of an older Columbus Christian Church, which subsequently was torn down. The foundation was laid by John Wilson Sommons or Sammons. The principal carpenter was James B. Dobyns, assisted by W. L. Pepper and James McDowell. In 1976, a bicentennial celebration was held to raise funds to finance a restoration project which included installation of redwood siding. The Columbus Christian Church traces its beginnings to Oct. 14, 1840, when the church was organized by Elder Duke Young.		27. OTHER SURVEYS IN WHICH INCLUDED None		
44. DESCRIPTION OF ENVIRONMENT AND OUTBUILDINGS The Columbus Christian Church is part of a small built-up area in the old county seat of Columbus. There is an outhouse north of the church. Relatively new houses are located immediately north and immediately south of the building.		45. SOURCES OF INFORMATION Plat maps from 1898 and 1914; site visit.		7. SECTION 21
46. PREPARED BY R. Maserang		47. ORGANIZATION Show-Me RPC		
48. DATE 9/20/85		49. REVISION DATE(S)		
RETURN THIS FORM WHEN COMPLETED TO: OFFICE OF HISTORIC PRESERVATION P.O. BOX 176 JEFFERSON CITY, MISSOURI 65102 PH. 314-751-4096				

IF ADDITIONAL SPACE IS NEEDED, ATTACH SEPARATE SHEET(S) TO THIS FORM



MISSOURI OFFICE OF HISTORIC PRESERVATION

ARCHITECTURAL/HISTORIC INVENTORY SURVEY FORM

COLUMBUS TOWNSHIP

1. NO. 17		4. PRESENT LOCAL NAME(S) OR DESIGNATION(S) (COLUMBUS)		1. NO.
2. COUNTY Johnson		5. OTHER NAME(S) Brooks House		
3. LOCATION OF Show-Me Regional Planning Commission				
6. SPECIFIC LEGAL LOCATION TOWNSHIP 47N RANGE 27W SECTION 21 IF CITY OR TOWN, STREET ADDRESS		16. THEMATIC CATEGORY Historic /Architectural		2. COUNTY Johnson
7. CITY OR TOWN IF RURAL, VICINITY Columbus		17. DATE(S) OR PERIOD ca. 1890s		
8. DESCRIPTION OF LOCATION Part of SE 1/4 of Section 21, Columbus Township (Approx. 1/2 mile north of Hwy. UU on west side of Hwy. M, at Columbus)		18. STYLE OR DESIGN Greek Revival (National Folk)		
9. COORDINATES UTM LAT LONG		19. ARCHITECT OR ENGINEER Und.		4. PRESENT LOCAL NAME(S) OR DESIGNATION(S)
10. SITE () BUILDING (X) STRUCTURE () OBJECT ()		20. CONTRACTOR OR BUILDER Und.		
11. ON NATIONAL REGISTER? YES () NO (X)		21. ORIGINAL USE, IF APPARENT Res.		
12. IS IT ELIGIBLE? YES () NO ()		22. PRESENT USE Unused		5. OTHER NAME(S) Brooks House
13. PART OF ESTAB. HIST. DISTRICT? YES () NO (X)		23. OWNERSHIP PUBLIC () PRIVATE (X)		
14. DISTRICT POTENTIAL? YES () NO ()		24. OWNER'S NAME AND ADDRESS Wiley Grant R.R. # 1 Centerview, Mo.		
15. NAME OF ESTABLISHED DISTRICT N/A		25. OPEN TO PUBLIC? YES () NO (X)		6. TOWNSHIP 47N
42. FURTHER DESCRIPTION OF IMPORTANT FEATURES In 1985, this house was one of only two virtually identical side-gabled houses with a Greek Revival-style entrance known to exist in Johnson County. Like its counterpart just north of Chilhowee, it has rectangular transom and side lights around the main doorway. In this example, the transom consists of eight panels instead of four, as at Chilhowee. Also, the four front-facing windows of this house are shorter than in the Chilhowee house, and this house has two chimneys instead of one. Note: During the course of this survey, the Chilhowee house was razed.		26. LOCAL CONTACT PERSON OR ORGANIZATION Show-Me RPC		
43. HISTORY AND SIGNIFICANCE This house is among the oldest surviving buildings in Columbus, Johnson County's first county seat. A former Johnson County sheriff, J. R. "Rube" Brooks, was among the house's past owners.		27. OTHER SURVEYS IN WHICH INCLUDED None		
44. DESCRIPTION OF ENVIRONMENT AND OUTBUILDINGS This house is among other mostly newer structures in the old county seat of Columbus.		28. NO. OF STORIES 1		7. RANGE 27W
45. SOURCES OF INFORMATION F. E. Welhoff; site visit.		29. BASEMENT? YES () NO (X)		
RETURN THIS FORM WHEN COMPLETED TO: OFFICE OF HISTORIC PRESERVATION P.O. BOX 176 JEFFERSON CITY, MISSOURI 65102 PH. 314-751-4096		30. FOUNDATION MATERIAL Stone		
		31. WALL CONSTRUCTION Frame		8. SECTION 21
		32. ROOF TYPE AND MATERIAL Gable; asphalt		
		33. NO. OF BAYS FRONT SIDE		
		34. WALL TREATMENT Wood siding		17
		35. PLAN SHAPE Rectangular		
		36. CHANGES (EXPLAIN IN NO. 42) ADDITION () ALTERED () MOVED ()		
		37. CONDITION INTERIOR EXTERIOR Fair/poor		
		38. PRESERVATION UNDERWAY? YES () NO (X)		
		39. ENDANGERED? BY WHAT? YES (X) NO ()		
		40. VISIBLE FROM PUBLIC ROAD? YES (X) NO ()		
		41. DISTANCE FROM AND FRONTAGE ON ROAD		





MISSOURI OFFICE OF HISTORIC PRESERVATION

ARCHITECTURAL/HISTORIC INVENTORY SURVEY FORM

JOAS005-008

1. NO. 18		4. PRESENT LOCAL NAME(S) OR DESIGNATION(S) COLUMBUS TOWNSHIP (COLUMBUS)		1. NO.
2. COUNTY Johnson		5. OTHER NAME(S) 0334		
3. LOCATION OF Show-Me Regional Planning Commission		Columbus School (P.S. District No. 85)		
6. SPECIFIC LEGAL LOCATION TOWNSHIP 47N RANGE 27W SECTION 21 IF CITY OR TOWN, STREET ADDRESS		16. THEMATIC CATEGORY Historic /Architectural	28. NO. OF STORIES 1	2. COUNTY Johnson
7. CITY OR TOWN IF RURAL, VICINITY Columbus		17. DATE(S) OR PERIOD ca. 1880s	29. BASEMENT? YES () NO (X)	
8. DESCRIPTION OF LOCATION Part of Lot 19 Original Town Columbus Columbus Twp. (Approx. 400 ft. west of Hwy. M at Hwy. UU)		18. STYLE OR DESIGN National Folk	30. FOUNDATION MATERIAL Stone	
9. COORDINATES UTM LAT LONG		19. ARCHITECT OR ENGINEER Und.	31. WALL CONSTRUCTION Frame	4. PRESENT LOCAL NAME(S) OR DESIGNATION(S)
10. SITE () STRUCTURE () BUILDING (X) OBJECT ()		20. CONTRACTOR OR BUILDER Und.	32. ROOF TYPE AND MATERIAL Gable: corrugated steel	
11. ON NATIONAL REGISTER? YES () NO (X)		21. ORIGINAL USE, IF APPARENT Schoolhouse	33. NO. OF BAYS FRONT SIDE	
12. IS IT ELIGIBLE? YES () NO ()		22. PRESENT USE Storage	34. WALL TREATMENT Wood siding	6. OTHER NAME(S) Columbus School
13. PART OF ESTAB. YES () HIST. DISTRICT? NO (X)		23. OWNERSHIP PUBLIC () PRIVATE (X)	35. PLAN SHAPE Rectangular	
14. DISTRICT YES () POTENTIAL? NO ()		24. OWNER'S NAME AND ADDRESS	36. CHANGES ADDITION () (EXPLAIN IN ALTERED (X) NO. 42) MOVED ()	
15. NAME OF ESTABLISHED DISTRICT N/A		25. OPEN TO PUBLIC? YES () NO (X)	37. CONDITION Poor INTERIOR EXTERIOR Poor	6. TOWNSHIP 47N
42. FURTHER DESCRIPTION OF IMPORTANT FEATURES This gable-roofed building bears scant resemblance to an old schoolhouse today. The entrance apparently was in the east gabled facade, where the frame of a transom window is still present. There also is a doorway on the north facade, probably not part of the original design. The roof is corrugated steel.		26. LOCAL CONTACT PERSON OR ORGANIZATION Show-Me RPC	38. PRESERVATION UNDERWAY? YES () NO (X)	
43. HISTORY AND SIGNIFICANCE Still functioning as the Columbus Schoolhouse at least into the 1930s, this relic has gone the way of many rural one and two-roomers in Johnson County. Today it is used as a field building, and when surveyed contained assorted pieces of lumber and scrap. In 1931, when John C. Simmons of Odessa was graduated, there were approximately 14 pupils. In 1916, there were 31 pupils and the school had a library of 75 books.		27. OTHER SURVEYS IN WHICH INCLUDED None	39. ENDANGERED? YES (X) BY WHAT? NO ()	
44. DESCRIPTION OF ENVIRONMENT AND OUTBUILDINGS This building stands in a field a few hundred feet from the nearest house.		40. VISIBLE FROM PUBLIC ROAD? YES (X) NO ()		6. RANGE 27W
45. SOURCES OF INFORMATION John C. Simmons; The History of Johnson County (1918), p.137; site visit.		41. DISTANCE FROM AND FRONTAGE ON ROAD		
RETURN THIS FORM WHEN COMPLETED TO: OFFICE OF HISTORIC PRESERVATION P.O. BOX 176 JEFFERSON CITY, MISSOURI 65102 PH. 314-751-4096		46. PREPARED BY R. Maserang		
IF ADDITIONAL SPACE IS NEEDED, ATTACH SEPARATE SHEET(S) TO THIS FORM		47. ORGANIZATION Show-Me RPC		6. SECTION 21
		48. DATE 8/8/85		
		49. REVISION DATE(S)		





MISSOURI OFFICE OF HISTORIC PRESERVATION

ARCHITECTURAL/HISTORIC INVENTORY SURVEY FORM

1. NO. 19		4. PRESENT LOCAL NAME(S) OR DESIGNATION(S) COLUMBUS TOWNSHIP		1. NO.
2. COUNTY Johnson		Fitch House 0335		
3. LOCATION OF Show-Me Regional Planning Commission		5. OTHER NAME(S) Houx House; Hilldale Stock Farm		
6. SPECIFIC LEGAL LOCATION TOWNSHIP 47N RANGE 27W SECTION 22 IF CITY OR TOWN, STREET ADDRESS		16. THEMATIC CATEGORY Historic /Architectural		2. COUNTY Johnson
7. CITY OR TOWN IF RURAL, VICINITY		17. DATE(S) OR PERIOD ca. 1870s		
8. DESCRIPTION OF LOCATION Part of SW¼ of SE¼ of Sect. 22, Columbus Twp. (North side of Hwy. UU approx. 1/2 mile east of Hwy. M)		18. STYLE OR DESIGN National Folk (Gable Front)		
9. COORDINATES UTM LAT LONG		19. ARCHITECT OR ENGINEER Und.		4. PRESENT LOCAL NAME(S) OR DESIGNATION(S) Fitch House
10. SITE () BUILDING (X) STRUCTURE () OBJECT ()		20. CONTRACTOR OR BUILDER Und.		
11. ON NATIONAL REGISTER? YES () NO (X)		21. ORIGINAL USE, IF APPARENT Residence		
12. IS IT ELIGIBLE? YES () NO ()		22. PRESENT USE Unused		5. OTHER NAME(S) Houx House
13. PART OF ESTAB. YES () HIST. DISTRICT? NO (X)		23. OWNERSHIP PUBLIC () PRIVATE (X)		
14. DISTRICT YES () POTENTIAL? NO ()		24. OWNER'S NAME AND ADDRESS John & Gladys Shobe		
15. NAME OF ESTABLISHED DISTRICT N/A		25. OPEN TO PUBLIC? YES () NO (X)		6. TOWNSHIP 47N
42. FURTHER DESCRIPTION OF IMPORTANT FEATURES There is an octagonal window in the front gable and a transom window over the entrance of this two-story frame farmhouse. Window hoods are moderately shaped and decorated. The front door has a diamond-shaped design. The foundation of this vernacular house is stone.		26. LOCAL CONTACT PERSON OR ORGANIZATION Show-Me RPC		
43. HISTORY AND SIGNIFICANCE The original owner of this ca. 1870s house was probably a descendant of Nicholas Houx, who was among the earliest settlers of Johnson County. In 1876, the property was owned by N.Houx, according to the Johnson County Plat Book. In 1902, Albert Crawford Fitch, one of seven children of Kentuckian James Madison Fitch who came to Missouri with his parents in approximately 1865, purchased this farm from William Houx. By 1917, Mr.Fitch's farm--which became known as the Hilldale Stock Farm--encompassed 305 acres with three residences and five barns. Another Fitch farm (the original Fitch homestead built and settled by Crawford and Cavey B. Fitch in ca. 1875) is approximately one mile northeast of this house, in Section 14.		27. OTHER SURVEYS IN WHICH INCLUDED None		
44. DESCRIPTION OF ENVIRONMENT AND OUTBUILDINGS There is a hipped roof barn with a front-facing dormer, and a smaller gable-roofed barn.		28. NO. OF STORIES 2		RANGE 27W
45. SOURCES OF INFORMATION John C.Simmons; Mrs.Ailene Lewis; The History of Johnson County (pp.696-698); plat maps; site visit.		29. BASEMENT? YES () NO (X)		
RETURN THIS FORM WHEN COMPLETED TO: OFFICE OF HISTORIC PRESERVATION P.O. BOX 176 JEFFERSON CITY, MISSOURI 65102 PH. 314-751-4096		30. FOUNDATION MATERIAL Stone		
46. PREPARED BY R.Maserang		31. WALL CONSTRUCTION Wood frame		SECTION 22
47. ORGANIZATION Show-Me RPC		32. ROOF TYPE AND MATERIAL Gable; asphalt		
48. DATE 9/27/85		33. NO. OF BAYS FRONT SIDE		
49. REVISION DATE(S)		34. WALL TREATMENT Wood siding		19
		35. PLAN SHAPE Rectangular		
		36. CHANGES (EXPLAIN IN NO. 42) ADDITION () ALTERED () MOVED ()		
		37. CONDITION INTERIOR Poor EXTERIOR Poor		
		38. PRESERVATION UNDERWAY? YES () NO (X)		
		39. ENDANGERED? BY WHAT? YES (X) NO ()		
		40. VISIBLE FROM PUBLIC ROAD? YES (X) NO ()		
		41. DISTANCE FROM AND FRONTAGE ON ROAD		

Albert Crawford Fitch, proprietor of "Hilldale Stock Farm," which is located one-half mile east of Columbus, Missouri, is one of the progressive, intelligent, up-to-date farmers and stockmen of Johnson county. He is a native of this county. Mr. Fitch was born December 25, 1868 in Columbus township, a son of James Madison and Martha (Davis) Fitch, the former, a native of Kentucky and the latter, of Missouri. James Madison Fitch came to Johnson county, Missouri, from Kentucky in 1866 and settled on the farm where he now resides. Martha (Davis) Fitch was a daughter of William Davis, a native of North Carolina, a well-known and prominent pioneer of Columbus township. Mr. William Davis was a daughter of Mr. and Mrs. McFarland, of Tennessee. Mrs. Davis was born in Tennessee. Mrs. Fitch died about November 21, 1895. To James Madison and Martha Fitch were born seven children, who are now living: C. G., a farmer of Centerview township, Johnson county; Forrest, of Centerview township, Johnson county; James E., who resides in Texas; Mrs. Mahala Phillips, of Centerview township; Mrs. Nellie Mosby, of Columbus township; Mrs. Anna Faulkner, Lafayette county, Missouri; and A. C., the subject of this review.

In the Wolden district school A. C. Fitch obtained a good common school education. At the age of twenty-two years, he began life for himself, engaged in farming and stock raising in Columbus township. He purchased his present farm in 1902. "Hilldale Stock Farm" was formerly owned by William Houx, a pioneer of Johnson county, who settled here in the early thirties. The original farm comprised but one hundred fifty acres of land, to which Mr. Fitch has since added and now "Hilldale Stock Farm" embraces three hundred five acres of valuable farm land in Columbus township. The place is abundantly watered and is generally conceded to be the best stock farm in the township. Mr. Fitch has added many improvements since he became the owner and the farm has now three good residences and five splendid barns on it. A new barn has just been completed, 40 x 50 feet in dimensions and eighteen feet to square, with a concrete foundation, boxing of walnut and frame of white oak, and the post supports all set in concrete. Mr. Fitch usually keeps from seventy-five to one hundred hogs on the farm, sixty head of Shropshire sheep, some of which are registered, and forty head of cattle, besides a herd of calves. A number of the cattle are registered Durhams. Mr. Fitch has thirteen acres of the place in alfalfa and he had already cut it three times last year, of 1917, and at the time of this writing, had harvested fifty-five large loads from the small field. He thinks that alfalfa is a splendid paying proposition. "Hilldale Stock Farm" is conveniently located on the Columbus and Warrensburg road.

A. C. Fitch and Adah Holderman, daughter of Gilderoy and Jane Holderman, were united in marriage on October 7, 1894. Mrs. Fitch is a native of Bates county, Missouri, and at the time of her marriage was residing in the state of Washington. Both her parents are now deceased. To Mr. and Mrs. A. C. Fitch have been born ten children, all of whom are now living: Mattie E., born September 31, 1895, at home; Mary C., born May 5, 1897, who is engaged in teaching school at the Liberty school house near her home; Esther F., born July 2, 1899, a student in the Warrensburg High School; Albert H., born June 10, 1901, a student in the Warrensburg High School; James Sherman, born July 29, 1903; Louis Quentin, born September 27, 1905; Ada Cava, born September 23, 1907; Hadley, born December 29, 1909; Beulah Ailene, born March 12, 1912; and Rodney Bee, born March 27, 1914, all at home with their parents. Mr. Fitch possesses some very excellent ideas about farm management which he is successfully putting in operation on his place. He is constantly at work making substantial improvements and has made an enviable name for himself among the best stockmen of this part of Missouri. The Fitch family is one of the most valued and respected families in Johnson county.

Mrs. Adah (Holderman) Fitch was born October 22, 1873, in Bates county, Missouri, a daughter of Gilderoy and Jane (Francis) Holderman. Gilderoy Holderman was born in Wyandotte county, Ohio, January 23, 1833, a son of Jacob Holderman, of German descent, born in Pennsylvania. Gilderoy Holderman came to Missouri and settled in Bates county in 1857. He died in the state of Washington October 28, 1883, where he had gone in 1881; was a Union veteran and was wounded in battle. Jane (Francis) Holderman, born near Joliet, Illinois, February 16, 1844, a daughter of Thomas B. and Hannah Francis, natives of Ireland and Holland, respectively. The Francis family came to Bates county in 1856. Governor David R. Francis is a relative of Mrs. Fitch. Mrs. Holderman died February 14, 1890. There were ten Holderman children, three living: Mrs. Louisa J. Danielson, Waitsburg, Washington; Mrs. Fitch; and Arthur B., Portland, Oregon.



MISSOURI OFFICE OF HISTORIC PRESERVATION

ARCHITECTURAL/HISTORIC INVENTORY SURVEY FORM

1. NO. 20		4. PRESENT LOCAL NAME(S) OR DESIGNATION(S) 0336 COLUMBUS TOWNSHIP		1. NO.
2. COUNTY Johnson		5. OTHER NAME(S)		
3. LOCATION OF Show-Me Regional NEGATIVES Planning Commission		Cross Roads School (School Dist. No. 87)		
6. SPECIFIC LEGAL LOCATION TOWNSHIP 47N RANGE 27W SECTION 30 IF CITY OR TOWN, STREET ADDRESS		16. THEMATIC CATEGORY Historic /Architectural	28. NO. OF STORIES 1	2. COUNTY Johnson
7. CITY OR TOWN IF RURAL, VICINITY West of Columbus		17. DATE(S) OR PERIOD 1905	29. BASEMENT? YES () NO (X)	
8. DESCRIPTION OF LOCATION Part of NE¼ of NE¼ of NE¼ of Sec. 30, Columbus Twp. (Approx. 2.0 miles due west of Columbus)		18. STYLE OR DESIGN National Folk	30. FOUNDATION MATERIAL Stone	
9. COORDINATES UTM LAT LONG		19. ARCHITECT OR ENGINEER Und.	31. WALL CONSTRUCTION Wood frame	4. PRESENT LOCAL NAME(S) OR DESIGNATION(S)
10. SITE () STRUCTURE () BUILDING (X) OBJECT ()		20. CONTRACTOR OR BUILDER Und.	32. ROOF TYPE AND MATERIAL Gable; corrugated steel	
11. ON NATIONAL REGISTER? YES () NO (X)		21. ORIGINAL USE, IF APPARENT Schoolhouse	33. NO. OF BAYS FRONT SIDE	
12. IS IT ELIGIBLE? YES () NO ()		22. PRESENT USE Hog shelter	34. WALL TREATMENT Wood siding	5. OTHER NAME(S) Cross Roads School
13. PART OF ESTAB. YES () HIST. DISTRICT? NO (X)		23. OWNERSHIP PUBLIC () PRIVATE (X)	35. PLAN SHAPE Rectangular	
14. DISTRICT POTENTIAL? YES () NO ()		24. OWNER'S NAME AND ADDRESS Nolan and Lois Dyer	36. CHANGES ADDITION () (EXPLAIN IN ALTERED () NO. 42) MOVED ()	
15. NAME OF ESTABLISHED DISTRICT N/A		25. OPEN TO PUBLIC? YES () NO (X)	37. CONDITION Fair/poor INTERIOR Fair/poor EXTERIOR	6. TOWNSHIP 47N
42. FURTHER DESCRIPTION OF IMPORTANT FEATURES This is a rectangular building with a front addition or extension which probably contained a cloakroom as well as the doorway. The roof is metal. Hogs use this building as a shelter. A bookcase and blackboard remain along the wall opposite the entrance.		26. LOCAL CONTACT PERSON OR ORGANIZATION Show-Me RPC	38. PRESERVATION UNDERWAY? YES () NO (X)	
43. HISTORY AND SIGNIFICANCE In 1916, the Cross Roads School had 22 pupils and a library of 115 volumes. This was the second largest enrollment in the township. This building, erected in 1905, replaced what had been the Baker Schoolhouse. In 1952, the Cross Roads District became part of the Centerview School District. (The 1898 plat map indicates that a schoolhouse then was located approximately 3/4 mile south of the present building. That school was Baker School, which was moved to the Cross Roads location during a restructuring of the old Franklin School District. It was replaced a few years later by the existing building.)		27. OTHER SURVEYS IN WHICH INCLUDED None	39. ENDANGERED? YES (X) BY WHAT? NO ()	
44. DESCRIPTION OF ENVIRONMENT AND OUTBUILDINGS There are no outbuildings. This is a rural schoolhouse at the southwest corner of the intersection of two gravel roads.		40. VISIBLE FROM PUBLIC ROAD? YES (X) NO ()		7. RANGE 27W
45. SOURCES OF INFORMATION The History of Johnson County (1918), p. 137; site visit; The Holden Progress (10/5/72).		41. DISTANCE FROM AND FRONTAGE ON ROAD		
RETURN THIS FORM WHEN COMPLETED TO: OFFICE OF HISTORIC PRESERVATION P.O. BOX 176 JEFFERSON CITY, MISSOURI 65102 PH. 314-751-4096		46. PREPARED BY R. Maserang		
IF ADDITIONAL SPACE IS NEEDED, ATTACH SEPARATE SHEET(S) TO THIS FORM		47. ORGANIZATION Show-Me RPC		8. SECTION 30
		48. DATE 9/20/85 49. REVISION DATE(S)		



MISSOURI OFFICE OF HISTORIC PRESERVATION

ARCHITECTURAL/HISTORIC INVENTORY SURVEY FORM

JOAS005-011

1. NO. 21		4. PRESENT LOCAL NAME(S) OR DESIGNATION(S) COLUMBUS TOWNSHIP		1. NO.
2. COUNTY Johnson		Burgard Residence 0338		2. COUNTY Johnson
3. LOCATION OF NEGATIVES Show-Me Regional Planning Commission		5. OTHER NAME(S) 0339		
6. SPECIFIC LEGAL LOCATION TOWNSHIP 47N RANGE 27W SECTION 29 IF CITY OR TOWN, STREET ADDRESS		16. THEMATIC CATEGORY Historic /Architectural		4. PRESENT LOCAL NAME(S) OR DESIGNATION(S) Burgard Residence
7. CITY OR TOWN IF RURAL, VICINITY		17. DATE(S) OR PERIOD 1913		
8. DESCRIPTION OF LOCATION Part of SW¼ of NE¼ of Section 29, Columbus Twp. (Approx. 1¼ miles west and 1/3 mile south of M and UU)		18. STYLE OR DESIGN Pyramidal Folk		
		19. ARCHITECT OR ENGINEER Und.		
		20. CONTRACTOR OR BUILDER Und.		
		21. ORIGINAL USE, IF APPARENT Residence		
9. COORDINATES UTM LAT LONG		22. PRESENT USE Residence		
10. SITE () STRUCTURE () BUILDING (X) OBJECT ()		23. OWNERSHIP PUBLIC () PRIVATE (X)		
11. ON NATIONAL REGISTER? YES () NO (X)		24. OWNER'S NAME AND ADDRESS Robert L. Gretchell		
12. IS IT ELIGIBLE? YES () NO ()		25. OPEN TO PUBLIC? YES () NO (X)		
13. PART OF ESTAB. HIST. DISTRICT? YES () NO (X)		26. LOCAL CONTACT PERSON OR ORGANIZATION Show-Me RPC		
14. DISTRICT POTENTIAL? YES () NO ()		27. OTHER SURVEYS IN WHICH INCLUDED None		
15. NAME OF ESTABLISHED DISTRICT N/A		28. NO. OF STORIES 1		5. OTHER NAME(S)
42. FURTHER DESCRIPTION OF IMPORTANT FEATURES A steeply-pitched pyramidal roof with a central chimney is typical of this style of National Folk house. The full-width front porch is supported by round columns. There are two front doors. The plan for this essentially square four-roomer is symmetrical.		29. BASEMENT? YES () NO ()		
43. HISTORY AND SIGNIFICANCE This house was constructed on land owned by W. C. Hyatt, a stock dealer who came to Johnson County from Maryland in 1860. Mr. Hyatt's own fine residence, a Queen Anne house which today is badly deteriorated, was on the east side of the county road which intersects the property (See Form No. 22).		30. FOUNDATION MATERIAL		
		31. WALL CONSTRUCTION Frame		
		32. ROOF TYPE AND MATERIAL Hipped; asphalt		
		33. NO. OF BAYS FRONT SIDE		
		34. WALL TREATMENT Wood siding		
		35. PLAN SHAPE Square		
		36. CHANGES (EXPLAIN IN NO. 42) ADDITION () ALTERED () MOVED ()		
		37. CONDITION INTERIOR EXTERIOR Good		
44. DESCRIPTION OF ENVIRONMENT AND OUTBUILDINGS A two-room, hall-and-parlor house said to have been built in 1911 (and lived in while the larger house was under construction) is at the rear but does not appear on a plat map in the Johnson County Atlas of 1914.		38. PRESERVATION UNDERWAY? YES (X) NO () Maint.		6. TOWNSHIP 47N
45. SOURCES OF INFORMATION Pauline Burgard; Columbus Township plat maps; site visit.		39. ENDANGERED? YES () NO (X) BY WHAT?		
46. PREPARED BY R. Maserang, T. Christopher		40. VISIBLE FROM PUBLIC ROAD? YES (X) NO ()		
47. ORGANIZATION Show-Me RPC		41. DISTANCE FROM AND FRONTAGE ON ROAD		RANGE 27W
48. DATE 9/27/85		49. REVISION DATE(S)		
49. REVISION DATE(S)				

RETURN THIS FORM WHEN COMPLETED TO: OFFICE OF HISTORIC PRESERVATION
P.O. BOX 176
JEFFERSON CITY, MISSOURI 65102
PH. 314-751-4096

IF ADDITIONAL SPACE IS NEEDED, ATTACH SEPARATE SHEET(S) TO THIS FORM





MISSOURI OFFICE OF HISTORIC PRESERVATION

ARCHITECTURAL/HISTORIC INVENTORY SURVEY FORM

1. NO. 22		4. PRESENT LOCAL NAME(S) OR DESIGNATION(S) COLUMBUS TOWNSHIP		1. NO.	
2. COUNTY Johnson		5. OTHER NAME(S) 0339			2. COUNTY Johnson
3. LOCATION OF NEGATIVES Show-Me Regional Planning Commission		Hyatt House			
6. SPECIFIC LEGAL LOCATION TOWNSHIP 47N RANGE 27W SECTION 29 IF CITY OR TOWN, STREET ADDRESS		16. THEMATIC CATEGORY Historic /Architectural		5. TOWNSHIP 47N	
7. CITY OR TOWN IF RURAL, VICINITY		17. DATE(S) OR PERIOD ca. 1880s			6. RANGE 27W
8. DESCRIPTION OF LOCATION Part of SW¼ of NE¼ of Section 29, Columbus Twp. (Approx. 1¼ miles west and 1/4 mile south of M and UU)		18. STYLE OR DESIGN Queen Anne			
9. COORDINATES UTM LAT LONG		19. ARCHITECT OR ENGINEER Und.		8. OTHER NAME(S) Hyatt House	
10. SITE () BUILDING (X) STRUCTURE () OBJECT ()		20. CONTRACTOR OR BUILDER Und.			9. TOWNSHIP 47N
11. ON NATIONAL REGISTER? YES () NO (X)		21. ORIGINAL USE, IF APPARENT Residence			
12. IS IT ELIGIBLE? YES () NO ()		22. PRESENT USE Unused		11. SECTION 29	
13. PART OF ESTAB. HIST. DISTRICT? YES () NO (X)		23. OWNERSHIP PUBLIC () PRIVATE (X)			12. RANGE 27W
14. DISTRICT POTENTIAL? YES () NO ()		24. OWNER'S NAME AND ADDRESS Robert L. Gretchell			
15. NAME OF ESTABLISHED DISTRICT N/A		25. OPEN TO PUBLIC? YES () NO (X)		14. RANGE 27W	
42. FURTHER DESCRIPTION OF IMPORTANT FEATURES Queen Anne features abound in this interesting, more or less vernacular Victorian farmhouse. The gabled roofline is made complex by numerous lower cross-gables and a truncated corner. Notice the shingled window hoods and the gable trim. Details often repeated include serrated edges and a star-and-circle motif. But there is diversity, with at least one gable containing a sunburst. Patterned wood shingles fill most of the gable ends. There is a one-story wraparound porch. One or more windows originally had upper panels of stained glass.		26. LOCAL CONTACT PERSON OR ORGANIZATION Show-Me RPC			15. SECTION 29
43. HISTORY AND SIGNIFICANCE This was the home of W. C. Hyatt, a stock dealer who came to Warrensburg from Maryland in 1860. The Hyatt family moved to Columbus in 1867, where they engaged in the mercantile business. In 1880, Mr. Hyatt changed careers and became a stock dealer. The property remained in the Hyatt family for many years.		27. OTHER SURVEYS IN WHICH INCLUDED None			
44. DESCRIPTION OF ENVIRONMENT AND OUTBUILDINGS The property includes a three-portal barn with a gable roof.		28. NO. OF STORIES 2		17. SECTION 29	
45. SOURCES OF INFORMATION Pauline Burgard; The History of Johnson County (1881), p. 927; site visit.		29. BASEMENT? YES () NO (X)			18. RANGE 27W
RETURN THIS FORM WHEN COMPLETED TO: OFFICE OF HISTORIC PRESERVATION P.O. BOX 176 JEFFERSON CITY, MISSOURI 65102 PH. 314-751-4096		30. FOUNDATION MATERIAL Stone			
IF ADDITIONAL SPACE IS NEEDED, ATTACH SEPARATE SHEET(S) TO THIS FORM		31. WALL CONSTRUCTION Frame		20. RANGE 27W	
		32. ROOF TYPE AND MATERIAL Gable; asphalt			21. SECTION 29
		33. NO. OF BAYS FRONT SIDE			
		34. WALL TREATMENT Wood siding		23. SECTION 29	
		35. PLAN SHAPE Irregular			24. RANGE 27W
		36. CHANGES (EXPLAIN IN NO. 42) ADDITION () ALTERED () MOVED ()			
		37. CONDITION INTERIOR Poor EXTERIOR Poor		26. RANGE 27W	
		38. PRESERVATION UNDERWAY? YES () NO (X)			27. SECTION 29
		39. ENDANGERED? BY WHAT? YES (X) NO ()			
		40. VISIBLE FROM PUBLIC ROAD? YES (X) NO ()		29. SECTION 29	
		41. DISTANCE FROM AND FRONTAGE ON ROAD			30. RANGE 27W
		46. PREPARED BY R. Maserang, T. Christopher			
		47. ORGANIZATION Show-Me RPC		32. RANGE 27W	
		48. DATE 9/20/86 49. REVISION DATE(S)			33. SECTION 29









MISSOURI OFFICE OF HISTORIC PRESERVATION

ARCHITECTURAL/HISTORIC INVENTORY SURVEY FORM

JOAS005-013

1. NO. 23		4. PRESENT LOCAL NAME(S) OR DESIGNATION(S) Wonderly Barn		COLUMBUS TOWNSHIP 0340		1. NO.	
2. COUNTY Johnson		5. OTHER NAME(S) Anderson/Webb/Curnutt Barn					2. COUNTY Johnson
3. LOCATION OF POSITIVES Show-Me Regional Planning Commission							
6. SPECIFIC LEGAL LOCATION TOWNSHIP 47N RANGE 27W SECTION 26 IF CITY OR TOWN, STREET ADDRESS		16. THEMATIC CATEGORY Historic /Architectural		28. NO. OF STORIES 2		4. PRESENT LOCAL NAME(S) OR DESIGNATION(S) Wonderly Barn	
7. CITY OR TOWN IF RURAL, VICINITY		17. DATE(S) OR PERIOD ca. 1890s - 1900		29. BASEMENT? YES () NO (X)			5. OTHER NAME(S) Anderson/Webb/Curnutt Barn
8. DESCRIPTION OF LOCATION Part of SE 1/4 of Section 26, Columbus Twp. (Approx. 1 3/4 miles southeast of Columbus; approx. 1/2 mile west of Hwy. UU)		18. STYLE OR DESIGN		30. FOUNDATION MATERIAL Stone			
9. COORDINATES UTM LAT LONG		19. ARCHITECT OR ENGINEER Und.		31. WALL CONSTRUCTION Frame			
10. SITE () BUILDING (X) STRUCTURE () OBJECT ()		20. CONTRACTOR OR BUILDER Und.		32. ROOF TYPE AND MATERIAL Truncated gable; wood shing.		6. TOWNSHIP 47N	
11. ON NATIONAL REGISTER? YES () NO (X)		21. ORIGINAL USE, IF APPARENT Barn		33. NO. OF BAYS FRONT SIDE			RANGE 27W
12. IS IT ELIGIBLE? YES () NO ()		22. PRESENT USE Barn		34. WALL TREATMENT Vertical boards			
13. PART OF ESTAB. HIST. DISTRICT? YES () NO (X)		23. OWNERSHIP PUBLIC () PRIVATE (X)		35. PLAN SHAPE			
14. DISTRICT POTENTIAL? YES () NO ()		24. OWNER'S NAME AND ADDRESS Emerald & Robert Wonderly R.R. # 1 Centerview, Mo.		36. CHANGES (EXPLAIN IN NO. 42) ADDITION () ALTERED () MOVED ()		SECTION 26	
15. NAME OF ESTABLISHED DISTRICT N/A		25. OPEN TO PUBLIC? YES () NO (X)		37. CONDITION INTERIOR EXTERIOR Fair			
16. LOCAL CONTACT PERSON OR ORGANIZATION Show-Me RPC		26. OTHER SURVEYS IN WHICH INCLUDED None		38. PRESERVATION UNDERWAY? YES () NO ()			
17. NAME OF ESTABLISHED DISTRICT N/A		27. OTHER SURVEYS IN WHICH INCLUDED None		39. ENDANGERED? BY WHAT? YES () NO ()		7. RANGE 27W	
18. NAME OF ESTABLISHED DISTRICT N/A		28. OTHER SURVEYS IN WHICH INCLUDED None		40. VISIBLE FROM PUBLIC ROAD? YES (X) NO ()			
19. NAME OF ESTABLISHED DISTRICT N/A		29. OTHER SURVEYS IN WHICH INCLUDED None		41. DISTANCE FROM AND FRONTAGE ON ROAD			
42. FURTHER DESCRIPTION OF IMPORTANT FEATURES This vernacular barn has a truncated main gable with a hay hood on the opposite end, and a lower cross gabled wing which also is truncated at the gable. The truncated gables contain a dash of Victorian trim which is unusual in a Johnson County barn.						8. SECTION 26	
43. HISTORY AND SIGNIFICANCE In 1898, Pressley Anderson owned the 300+ acre farm where this barn is located. The next owner apparently was John A. Webb. C. A. Curnutt, a native of Anderson County, Tennessee, purchased this farm from Mr. Webb in approximately 1912. The builder of the barn was not determined by the researchers.							
44. DESCRIPTION OF ENVIRONMENT AND OUTBUILDINGS The house that is associated with this barn is relatively new. The setting is entirely rural. The location is on the old Columbus-Warrensburg Road.							
45. SOURCES OF INFORMATION The History of Johnson County (1918), pp. 923-924; Emerald Wonderly; plat map (1898 and 1914); site visit.						9. SECTION 26	
46. PREPARED BY R. Maserang							
47. ORGANIZATION Show-Me RPC							
48. DATE 9/27/85 49. REVISION DATE(S)						23	
RETURN THIS FORM WHEN COMPLETED TO: OFFICE OF HISTORIC PRESERVATION P.O. BOX 176 JEFFERSON CITY, MISSOURI 65102 PH. 314-751-4096							
IF ADDITIONAL SPACE IS NEEDED, ATTACH SEPARATE SHEET(S) TO THIS FORM							





MISSOURI OFFICE OF HISTORIC PRESERVATION

ARCHITECTURAL/HISTORIC INVENTORY SURVEY FORM

1. NO. 24		4. PRESENT LOCAL NAME(S) OR DESIGNATION(S) COLUMBUS TOWNSHIP		1. NO.
2. COUNTY Johnson		Jacoby House 6341		
3. LOCATION OF NEGATIVES Show-Me Regional Planning Commission		3. OTHER NAME(S)		
6. SPECIFIC LEGAL LOCATION TOWNSHIP 47N RANGE 27W SECTION 25 IF CITY OR TOWN, STREET ADDRESS		16. THEMATIC CATEGORY Historic /Architectural		2. COUNTY Johnson
7. CITY OR TOWN IF RURAL, VICINITY SE of Columbus		17. DATE(S) OR PERIOD 1906		
8. DESCRIPTION OF LOCATION Part of NW¼ of NW¼ of SW¼ of Section 25, Columbus Twp. (E side of UU approx. 2 1/2 miles SE of Columbus)		18. STYLE OR DESIGN National Folk (Vernacular)		
9. COORDINATES UTM LAT LONG		19. ARCHITECT OR ENGINEER Und.		4. PRESENT LOCAL NAME(S) OR DESIGNATION(S) Jacoby House
10. SITE () STRUCTURE () BUILDING (X) OBJECT ()		20. CONTRACTOR OR BUILDER Und.		
11. ON NATIONAL REGISTER? YES () NO (X)		21. ORIGINAL USE, IF APPARENT Residence		
12. IS IT ELIGIBLE? YES () NO ()		22. PRESENT USE Residence		5. OTHER NAME(S)
13. PART OF ESTAB. HIST. DISTRICT? YES () NO (X)		23. OWNERSHIP PUBLIC () PRIVATE (X)		
14. DISTRICT POTENTIAL? YES () NO ()		24. OWNER'S NAME AND ADDRESS Lyle C. Jacoby		
15. NAME OF ESTABLISHED DISTRICT N/A		25. OPEN TO PUBLIC? YES () NO (X)		6. TOWNSHIP 47N
42. FURTHER DESCRIPTION OF IMPORTANT FEATURES With its exposed rafters and decorative (?) braces under the gables, this 1906 house has a strong Craftsman look. But the porch extension around the gabled end is non-bungaloid. The porch, which wraps around two facades, is the dominant element. Supports are square posts of wood. There is a front-facing dormer with a shed roof. There are two central chimneys. Most windows are 9/1 lights.		26. LOCAL CONTACT PERSON OR ORGANIZATION Show-Me RPC		
43. HISTORY AND SIGNIFICANCE Since its construction in 1906, this farm home has been in the Jacoby family. Current owner Lyle Jacoby recalled that it was built by his parents, Isaiah Jacoby and Ada Middleton Jacoby. This was the "new" Jacoby home at the time of its construction, the first in Johnson County having been erected in 1876 after Mr. Jacoby's paternal grandfather, Elias Jacoby, came to the area from Pennsylvania in the 1870s, settling on 170 acres in the vicinity of the old community of Greendoor. (The earlier Jacoby house is said to be still standing in Section 31 of Hazel Hill Township, approximately 5½ miles north of Centerview.)		27. OTHER SURVEYS IN WHICH INCLUDED None		
44. DESCRIPTION OF ENVIRONMENT AND OUTBUILDINGS The Jacoby Chapel (see Inventory Form No. 25) is approximately 1/3 mile south. ICBM missile launch site M-2 is approximately 1 mile southeast.		28. NO. OF STORIES 1½		7. RANGE 27W
45. SOURCES OF INFORMATION Lyle C. Jacoby; "The Yesteryears," a personal reminiscence of Lyle Jacoby; The History of Johnson Co. (1918), pp.907-910; site visit		29. BASEMENT? YES () NO ()		
RETURN THIS FORM WHEN COMPLETED TO: OFFICE OF HISTORIC PRESERVATION P.O. BOX 176 JEFFERSON CITY, MISSOURI 65102 PH. 314-751-4096		30. FOUNDATION MATERIAL Stone		
IF ADDITIONAL SPACE IS NEEDED, ATTACH SEPARATE SHEET(S) TO THIS FORM		31. WALL CONSTRUCTION Wood frame		8. SECTION 25
		32. ROOF TYPE AND MATERIAL Gable; asphalt		
		33. NO. OF BAYS FRONT SIDE		
		34. WALL TREATMENT Wood siding		9. 24
		35. PLAN SHAPE		
		36. CHANGES (EXPLAIN IN NO. 42) ADDITION () ALTERED () MOVED ()		
		37. CONDITION INTERIOR EXTERIOR Good/fair		
		38. PRESERVATION UNDERWAY? YES () NO ()		
		39. ENDANGERED? BY WHAT? YES () NO ()		
		40. VISIBLE FROM PUBLIC ROAD? YES (X) NO ()		
		41. DISTANCE FROM AND FRONTAGE ON ROAD		



MISSOURI OFFICE OF HISTORIC PRESERVATION

ARCHITECTURAL/HISTORIC INVENTORY SURVEY FORM

1. NO. 25		4. PRESENT LOCAL NAME(S) OR DESIGNATION(S) COLUMBUS TOWNSHIP		1. NO.
2. COUNTY Johnson		4. PRESENT LOCAL NAME(S) OR DESIGNATION(S) COLUMBUS TOWNSHIP		
3. LOCATION OF NEGATIVES Show-Me Regional Planning Commission		5. OTHER NAME(S) 85JB0008		2. COUNTY Johnson
6. SPECIFIC LEGAL LOCATION TOWNSHIP 47N RANGE 27W SECTION 25 IF CITY OR TOWN, STREET ADDRESS		16. THEMATIC CATEGORY Historic /Architectural		
7. CITY OR TOWN IF RURAL, VICINITY		17. DATE(S) OR PERIOD 1906		4. PRESENT LOCAL NAME(S) OR DESIGNATION(S) Jacoby Chapel
8. DESCRIPTION OF LOCATION Part of NE 1/4 of SW 1/4 of Sec. 25, Columbus Twp. (Just east of Hwy. UU approx. three miles east of Columbus)		18. STYLE OR DESIGN National Folk		
9. COORDINATES UTM LAT LONG		19. ARCHITECT OR ENGINEER Und.		5. OTHER NAME(S)
10. SITE () BUILDING (X) STRUCTURE () OBJECT ()		20. CONTRACTOR OR BUILDER Frank Ryland (Odessa)		
11. ON NATIONAL REGISTER? YES () NO (X)		21. ORIGINAL USE, IF APPARENT Church		6. TOWNSHIP 47N
12. IS IT ELIGIBLE? YES () NO (X)		22. PRESENT USE Church		
13. PART OF ESTAB. HIST. DISTRICT? YES () NO (X)		23. OWNERSHIP PUBLIC () PRIVATE (X)		7. RANGE 27W
14. DISTRICT POTENTIAL? YES () NO (X)		24. OWNER'S NAME AND ADDRESS Jacoby Chapel		
15. NAME OF ESTABLISHED DISTRICT N/A		25. OPEN TO PUBLIC? YES (X) NO ()		8. SECTION 25
42. FURTHER DESCRIPTION OF IMPORTANT FEATURES The original specifications for this church called for a 28' x 44' rectangular building with a 6' x 12' alcove on the north for a pulpit. A lunette window with four pie-shaped panes is centered above the entrance. A small gable-roofed addition has been constructed at the left rear.		26. LOCAL CONTACT PERSON OR ORGANIZATION Show-Me RPC		
43. HISTORY AND SIGNIFICANCE This building was named in honor of Elias Jacoby, who donated the land for the church and a cemetery in 1872. The land was offered "to the first denomination of either Methodist, Presbyterian, United Brethren, German Reform or Lutheran churches that availed itself of the offer." The Jacoby Chapel is a Presbyterian church. At the recent 80th anniversary celebration of the building's dedication, Lyle Jacoby, a grandson of Elias Jacoby, attended. He is 103. Frank Ryland of Odessa was the contractor. Peter Thiess of Warrensburg laid the foundation, made of sandstone blocks. Local labor was used extensively.		27. OTHER SURVEYS IN WHICH INCLUDED None		9. SECTION 25
44. DESCRIPTION OF ENVIRONMENT AND OUTBUILDINGS An ICBM missile launch site (M-2) is approximately 1/2 mile southeast of this building. A cemetery is associated with the church.		28. NO. OF STORIES 1		
45. SOURCES OF INFORMATION Johnson County History (1918), p. 404; site visit; Article, "The Yesteryears," by Lyle C. Jacoby		29. BASEMENT? YES () NO (X)		10. RANGE 27W
RETURN THIS FORM WHEN COMPLETED TO: OFFICE OF HISTORIC PRESERVATION P.O. BOX 176 JEFFERSON CITY, MISSOURI 65102 PH. 314-751-4096		30. FOUNDATION MATERIAL Stone		
IF ADDITIONAL SPACE IS NEEDED, ATTACH SEPARATE SHEET(S) TO THIS FORM		31. WALL CONSTRUCTION Frame		11. SECTION 25
		32. ROOF TYPE AND MATERIAL Gable; asphalt		
		33. NO. OF BAYS FRONT SIDE		12. RANGE 27W
		34. WALL TREATMENT Asbestos siding		
		35. PLAN SHAPE Rectangular		13. SECTION 25
		36. CHANGES (EXPLAIN IN NO. 42) ADDITION (X) ALTERED (X) MOVED ()		
		37. CONDITION INTERIOR Good EXTERIOR Good		14. RANGE 27W
		38. PRESERVATION UNDERWAY? YES (X) NO () Maint. NO ()		
		39. ENDANGERED? YES () NO (X) BY WHAT?		15. SECTION 25
		40. VISIBLE FROM PUBLIC ROAD? YES (X) NO ()		
		41. DISTANCE FROM AND FROM		16. RANGE 27W
		46. PREPARED BY R. Maserang, T. Christopher		
		47. ORGANIZATION Show-Me RPC		17. SECTION 25
		48. DATE 8/30/85 49. REVISION DATE(S)		

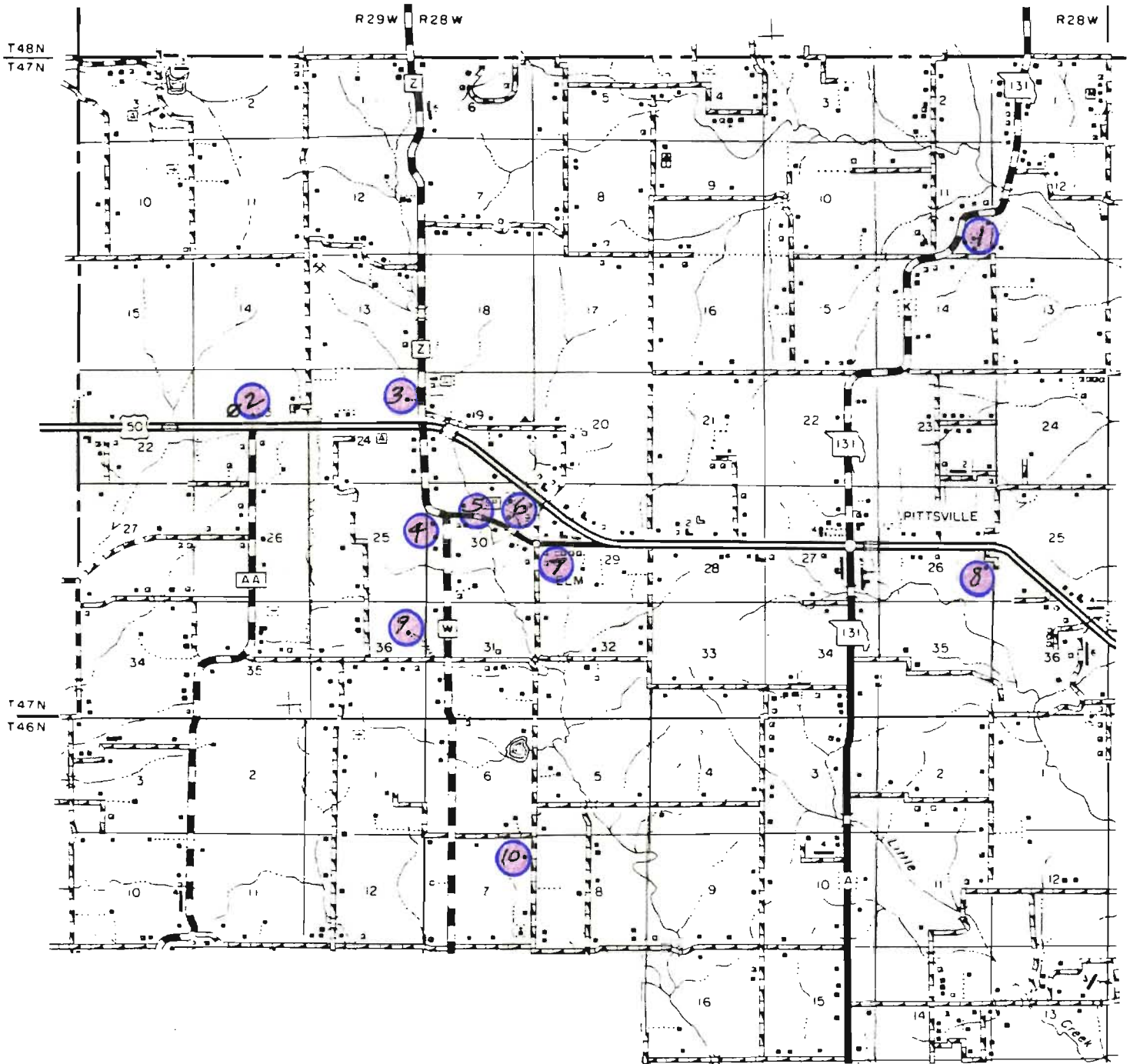


TT-31





JACKSON TOWNSHIP
Johnson Co.



MISSOURI OFFICE OF HISTORIC PRESERVATION

ARCHITECTURAL/HISTORIC INVENTORY SURVEY FORM

1. NO. <u>1</u>		4. PRESENT LOCAL NAME(S) OR DESIGNATION(S) <u>JACKSON TOWNSHIP</u> <u>Woods Chapel United Methodist Church</u>		1. NO.
2. COUNTY <u>Johnson</u>		3. OTHER NAME(S) <u>Woods Chapel M.E. Church</u> <u>0208</u>		
3. LOCATION OF NEGATIVES <u>Show-Me Regional Planning Commission</u>				
6. SPECIFIC LEGAL LOCATION TOWNSHIP <u>47N</u> RANGE <u>28W</u> SECTION <u>11</u> IF CITY OR TOWN, STREET ADDRESS		16. THEMATIC CATEGORY <u>Historic /Architectural</u>		2. COUNTY <u>Johnson</u>
7. CITY OR TOWN IF RURAL, VICINITY		17. DATE(S) OR PERIOD <u>1924 (date of rebuilding)</u>		
8. DESCRIPTION OF LOCATION <u>Part of SE$\frac{1}{4}$ of SE$\frac{1}{4}$ of Sect. 11, Jackson Twp.</u> <u>(Approx. 2$\frac{1}{2}$ miles north and 1 mile east of Mo. 131 and U.S. 50)</u>		18. STYLE OR DESIGN <u>Victorian Vernacular</u>		
9. COORDINATES UTM LAT LONG		19. ARCHITECT OR ENGINEER <u>Und.</u>		4. PRESENT LOCAL NAME(S) OR DESIGNATION(S) <u>Woods Chapel United Methodist Church</u>
10. SITE () BUILDING (X) STRUCTURE () OBJECT ()		20. CONTRACTOR OR BUILDER <u>Und.</u>		
11. ON NATIONAL REGISTER? YES () NO (X)		21. ORIGINAL USE, IF APPARENT <u>Church</u>		
12. IS IT ELIGIBLE? YES () NO ()		22. PRESENT USE <u>Church</u>		5. OTHER NAME(S)
13. PART OF ESTAB. HIST. DISTRICT? YES () NO (X)		23. OWNERSHIP PUBLIC () PRIVATE (X)		
14. DISTRICT POTENTIAL? YES () NO ()		24. OWNER'S NAME AND ADDRESS <u>Woods Chapel United Methodist Church</u>		
15. NAME OF ESTABLISHED DISTRICT <u>N/A</u>		25. OPEN TO PUBLIC? YES (X) NO ()		6. TOWNSHIP <u>47N</u>
42. FURTHER DESCRIPTION OF IMPORTANT FEATURES <u>A square tower with a cross gable roof occupies the space where this building's two wings intersect. This tower has three levels. The entrance is in the base, and has a transomed window. The main facade contains a tripte stained glass window.</u>		26. LOCAL CONTACT PERSON OR ORGANIZATION <u>Show-Me RPC</u>		
43. HISTORY AND SIGNIFICANCE <u>The original building was constructed in 1884, the same year that the church--the Woods Chapel M.E. Church, South--war organized. The church was rebuilt in 1924.</u>		27. OTHER SURVEYS IN WHICH INCLUDED <u>None</u>		
44. DESCRIPTION OF ENVIRONMENT AND OUTBUILDINGS <u>The environment is a part of Johnson County where some growth is occurring, with several new houses having been constructed on both sides of the state highway (131) in the vicinity of this building.</u>		46. PREPARED BY <u>R.Maserang</u>		7. RANGE <u>28W</u>
45. SOURCES OF INFORMATION <u>The History of Johnson County (1918), p. ; site visit.</u>		47. ORGANIZATION <u>Show-Me RPC</u>		
RETURN THIS FORM WHEN COMPLETED TO: OFFICE OF HISTORIC PRESERVATION P.O. BOX 176 JEFFERSON CITY, MISSOURI 65102 PH. 314-751-4096		48. DATE <u>2/86</u>		
IF ADDITIONAL SPACE IS NEEDED, ATTACH SEPARATE SHEET(S) TO THIS FORM		49. REVISION DATE(S) <u>-</u>		SECTION <u>11</u>




NN-7



MISSOURI OFFICE OF HISTORIC PRESERVATION

ARCHITECTURAL/HISTORIC INVENTORY SURVEY FORM

1. NO. 2		4. PRESENT LOCAL NAME(S) OR DESIGNATION(S) JACKSON TOWNSHIP		1. NO.
2. COUNTY Johnson		LaFrenz Residence 0320		
3. LOCATION OF Show-Me Regional NEGATIVES Planning Commission		5. OTHER NAME(S)		
6. SPECIFIC LEGAL LOCATION TOWNSHIP 47N RANGE 29W SECTION 23 IF CITY OR TOWN, STREET ADDRESS		16. THEMATIC CATEGORY Historic /Architectural	28. NO. OF STORIES 2	2. COUNTY Johnson
7. CITY OR TOWN IF RURAL, VICINITY		17. DATE(S) OR PERIOD ca. 1915	29. BASEMENT? YES () NO ()	
8. DESCRIPTION OF LOCATION Part of NE¼ of Section 23, Jackson Twp. (North side of Hwy. 50 at Hwy. AA)		18. STYLE OR DESIGN Vernacular	30. FOUNDATION MATERIAL	
9. COORDINATES UTM LAT LONG		19. ARCHITECT OR ENGINEER Und.	31. WALL CONSTRUCTION Frame	4. PRESENT LOCAL NAME(S) OR DESIGNATION(S) LaFrenz Residence
10. SITE () STRUCTURE () BUILDING (X) OBJECT ()		20. CONTRACTOR OR BUILDER Und.	32. ROOF TYPE AND MATERIAL Gable; asphalt	
11. ON NATIONAL YES () REGISTER? NO (X)		21. ORIGINAL USE, IF APPARENT Residence	33. NO. OF BAYS FRONT SIDE	
12. IS IT YES () ELIGIBLE? NO ()		22. PRESENT USE Residence	34. WALL TREATMENT Wood siding	5. OTHER NAME(S)
13. PART OF ESTAB. YES () HIST. DISTRICT? NO (X)		23. OWNERSHIP PUBLIC () PRIVATE (X)	35. PLAN SHAPE	
14. DISTRICT YES () POTENTIAL? NO ()		24. OWNER'S NAME AND ADDRESS Harry & Ada M. LaFrenz	36. CHANGES ADDITION () (EXPLAIN IN ALTERED () NO. 42) MOVED ()	
15. NAME OF ESTABLISHED DISTRICT N/A		25. OPEN TO PUBLIC? YES () NO (X)	37. CONDITION INTERIOR EXTERIOR Fair	6. TOWNSHIP 47N
42. FURTHER DESCRIPTION OF IMPORTANT FEATURES The gable roof is flared and the cornice is boxed with returns. Two matching gable-roofed dormers also have a boxed cornice with returns. Each dormer has a pair of small, four-pane windows and the tiny gables contain wood shingle siding. An open front porch has round wooden supports. The front entrance is off-center toward the west.		26. LOCAL CONTACT PERSON OR ORGANIZATION Show-Me RPC	38. PRESERVATION UNDERWAY? YES (X) Maint. NO ()	
43. HISTORY AND SIGNIFICANCE This house apparently was built after 1914. The owner of the land in 1914 was Kit Colyer.		27. OTHER SURVEYS IN WHICH INCLUDED None	39. ENDANGERED? YES () BY WHAT? NO (X)	
44. DESCRIPTION OF ENVIRONMENT AND OUTBUILDINGS This house is just north of Hwy. 50, opposite the north end of Hwy. AA in an otherwise rural area of western Johnson County. Outbuildings include an older wooden barn and a metal building.		40. VISIBLE FROM YES (X) PUBLIC ROAD? NO ()		7. RANGE 29W
45. SOURCES OF INFORMATION Plat maps; site visit.		41. DISTANCE FROM AND FRONTAGE ON ROAD		
46. PREPARED BY R. Maserang		47. ORGANIZATION Show-Me RPC		
RETURN THIS FORM WHEN COMPLETED TO: OFFICE OF HISTORIC PRESERVATION P.O. BOX 176 JEFFERSON CITY, MISSOURI 65102 PH. 314-751-4096		48. DATE 2/26/86 49. REVISION DATE(S)		8. SECTION 23
IF ADDITIONAL SPACE IS NEEDED, ATTACH SEPARATE SHEET(S) TO THIS FORM		-		



V-10



MISSOURI OFFICE OF HISTORIC PRESERVATION

ARCHITECTURAL/HISTORIC INVENTORY SURVEY FORM

1. NO. 3		4. PRESENT LOCAL NAME(S) OR DESIGNATION(S) JACKSON TOWNSHIP		1. NO.
2. COUNTY Johnson		5. OTHER NAME(S)		
3. LOCATION OF POSITIVES Show-Me Regional Planning Commission		Martin House; Eads House		2. COUNTY Johnson
6. SPECIFIC LEGAL LOCATION TOWNSHIP 47N RANGE 29W SECTION 24		16. THEMATIC CATEGORY Historic /Architectural		
7. CITY OR TOWN IF RURAL, VICINITY		17. DATE(S) OR PERIOD ca. 1890s		4. PRESENT LOCAL NAME(S) OR DESIGNATION(S)
8. DESCRIPTION OF LOCATION		18. STYLE OR DESIGN Folk Victorian		
Part of NW¼ of SE¼ of NE¼ of Section 24, Jackson Twp.		19. ARCHITECT OR ENGINEER Und.		5. OTHER NAME(S) Martin House; Eads House
(Approx. 1/4 mile north of Hwy. 50 on west side of Hwy. Z)		20. CONTRACTOR OR BUILDER Und.		
9. COORDINATES UTM		21. ORIGINAL USE, IF APPARENT Residence		6. TOWNSHIP 47N
LAT LONG		22. PRESENT USE Residence		
10. SITE () BUILDING (X) STRUCTURE () OBJECT ()		23. OWNERSHIP PUBLIC () PRIVATE (X)		7. RANGE 29W
11. ON NATIONAL REGISTER? YES () NO (X)		24. OWNER'S NAME AND ADDRESS Richard C. Fitzwater		
12. IS IT ELIGIBLE? YES () NO ()		25. OPEN TO PUBLIC? YES () NO (X)		8. SECTION 24
13. PART OF ESTAB. HIST. DISTRICT? YES () NO (X)		26. LOCAL CONTACT PERSON OR ORGANIZATION Show-Me RPC		
14. DISTRICT POTENTIAL? YES () NO ()		27. OTHER SURVEYS IN WHICH INCLUDED None		9. RANGE 29W
15. NAME OF ESTABLISHED DISTRICT N/A		28. NO. OF STORIES 1		
42. FURTHER DESCRIPTION OF IMPORTANT FEATURES		29. BASEMENT? YES () NO ()		10. SECTION 24
This one-story frame house has a central wing flanked by open porches with turned columns and a scrollwork frieze.		30. FOUNDATION MATERIAL Stone		
43. HISTORY AND SIGNIFICANCE		31. WALL CONSTRUCTION Frame		11. SECTION 24
In 1898, the owner is believed to have been I. R. Martin. In 1914, the owner is believed to have been Sarah Eads.		32. ROOF TYPE AND MATERIAL Gable; asphalt		
44. DESCRIPTION OF ENVIRONMENT AND OUTBUILDINGS		33. NO. OF BAYS FRONT SIDE		12. SECTION 24
This house is approximately 1/4 mile north of U.S. Route 50, along State Route Z in an area of mostly newer homes.		34. WALL TREATMENT Wood siding		
45. SOURCES OF INFORMATION		35. PLAN SHAPE Irregular		13. SECTION 24
Plat maps; site visit.		36. CHANGES (EXPLAIN IN NO. 42) ADDITION () ALTERED () MOVED ()		
46. PREPARED BY R. Maserang		37. CONDITION INTERIOR EXTERIOR Good/fair		14. SECTION 24
47. ORGANIZATION Show-Me RPC		38. PRESERVATION UNDERWAY? YES (X) Maint. NO ()		
48. DATE 2/26/86		39. ENDANGERED? BY WHAT? YES () NO (X)		15. SECTION 24
49. REVISION DATE(S)		40. VISIBLE FROM PUBLIC ROAD? YES (X) NO ()		
50. DISTANCE FROM AND FRONTAGE ON ROAD		41. DISTANCE FROM AND FRONTAGE ON ROAD		16. SECTION 24
RETURN THIS FORM WHEN COMPLETED TO: OFFICE OF HISTORIC PRESERVATION P.O. BOX 176 JEFFERSON CITY, MISSOURI 65102 PH. 314-751-4096		51. DISTANCE FROM AND FRONTAGE ON ROAD		



MISSOURI OFFICE OF HISTORIC PRESERVATION

ARCHITECTURAL/HISTORIC INVENTORY SURVEY FORM

1. NO. 4		4. PRESENT LOCAL NAME(S) OR DESIGNATION(S) JACKSON TOWNSHIP		1. NO.
2. COUNTY Johnson		0322		
3. LOCATION OF Show-Me Regional Planning Commission		5. OTHER NAME(S)		
6. SPECIFIC LEGAL LOCATION TOWNSHIP 47N RANGE 28W SECTION 30 IF CITY OR TOWN, STREET ADDRESS		16. THEMATIC CATEGORY Historic /Architectural		2. COUNTY Johnson
7. CITY OR TOWN IF RURAL, VICINITY		17. DATE(S) OR PERIOD ca. 1920s		
8. DESCRIPTION OF LOCATION Part of SW $\frac{1}{4}$ of NW $\frac{1}{4}$ of Section 30, Jackson Twp. (Southwest of Hwy.W approx. 1.0 mile south of U.S. 50)		18. STYLE OR DESIGN Craftsman bungalow		
9. COORDINATES UTM LAT LONG		19. ARCHITECT OR ENGINEER Und.		4. PRESENT LOCAL NAME(S) OR DESIGNATION(S)
10. SITE () BUILDING (X) STRUCTURE () OBJECT ()		20. CONTRACTOR OR BUILDER Und.		
11. ON NATIONAL REGISTER? YES () NO (X)		21. ORIGINAL USE, IF APPARENT Residence		
12. IS IT ELIGIBLE? YES () NO ()		22. PRESENT USE Residence		5. OTHER NAME(S)
13. PART OF ESTAB. HIST. DISTRICT? YES () NO (X)		23. OWNERSHIP PUBLIC () PRIVATE (X)		
14. DISTRICT POTENTIAL? YES () NO ()		24. OWNER'S NAME AND ADDRESS J.D. & Bonnie Maloney (?)		
15. NAME OF ESTABLISHED DISTRICT N/A		25. OPEN TO PUBLIC? YES () NO (X)		6. TOWNSHIP 47N
42. FURTHER DESCRIPTION OF IMPORTANT FEATURES All gables are truncated on this symmetrical bungalow. The porch is supported by round wooden columns. Narrow windows are contained in the dormers and the gabled extension atop the front entrance.		26. LOCAL CONTACT PERSON OR ORGANIZATION Show-Me RPC		
43. HISTORY AND SIGNIFICANCE		27. OTHER SURVEYS IN WHICH INCLUDED None		
44. DESCRIPTION OF ENVIRONMENT AND OUTBUILDINGS The environment is an area of moderate development approximately one mile south of U.S. Hwy. 50.		28. NO. OF STORIES 1		RANGE 28W
45. SOURCES OF INFORMATION Plat maps; site visit.		29. BASEMENT? YES (X) NO ()		
46. PREPARED BY R. Maserang		30. FOUNDATION MATERIAL		
47. ORGANIZATION Show-Me RPC		31. WALL CONSTRUCTION Wood frame		SECTION 30
48. DATE 4/86		32. ROOF TYPE AND MATERIAL Gable; asphalt		
49. REVISION DATE(S)		33. NO. OF BAYS FRONT SIDE		
RETURN THIS FORM WHEN COMPLETED TO: OFFICE OF HISTORIC PRESERVATION P.O. BOX 176 JEFFERSON CITY, MISSOURI 65102 PH. 314-751-4096		34. WALL TREATMENT		4
IF ADDITIONAL SPACE IS NEEDED, ATTACH SEPARATE SHEET(S) TO THIS FORM		35. PLAN SHAPE		
		36. CHANGES (EXPLAIN IN NO. 42) ADDITION () ALTERED () MOVED ()		
		37. CONDITION INTERIOR EXTERIOR Good		
		38. PRESERVATION UNDERWAY? Maint. YES (X) NO ()		
		39. ENDANGERED? BY WHAT? YES () NO (X)		
		40. VISIBLE FROM PUBLIC ROAD? YES (X) NO ()		
		41. DISTANCE FROM AND FRONTAGE ON ROAD		







A black and white photograph of a concrete bridge pier. The pier is rectangular with a wider top section. A metal plaque is mounted on the front face. The pier is surrounded by dense foliage, including trees in the background and various plants and small white flowers in the foreground. A concrete railing with vertical balusters is visible to the left of the pier.

MISSOURI
HIGHWAY DEPT
BRIDGE NO. 967
1925

MISSOURI OFFICE OF HISTORIC PRESERVATION

ARCHITECTURAL/HISTORIC INVENTORY SURVEY FORM

1. NO. 6		4. PRESENT LOCAL NAME(S) OR DESIGNATION(S) JACKSON TOWNSHIP (ELM)		1. NO.
2. COUNTY Johnson		5. OTHER NAME(S) 0002		
3. LOCATION OF NEGATIVES Show-Me Regional Planning Commission		16. THEMATIC CATEGORY Historic /Architectural		2. COUNTY Johnson
6. SPECIFIC LEGAL LOCATION TOWNSHIP 47N RANGE 28W SECTION 30 IF CITY OR TOWN, STREET ADDRESS		17. DATE(S) OR PERIOD 1896		
7. CITY OR TOWN IF RURAL, VICINITY Elm		18. STYLE OR DESIGN Gothic Revival		4. PRESENT LOCAL NAME(S) OR DESIGNATION(S) Elm Spring Baptist Church
8. DESCRIPTION OF LOCATION Part of NW 1/4 of Section 30 Jackson Twp. (Just south of Hwy. 50 in northeast corner of Section 30)		19. ARCHITECT OR ENGINEER Und.		
9. COORDINATES UTM LAT LONG		20. CONTRACTOR OR BUILDER Und.		5. OTHER NAME(S)
10. SITE () BUILDING (X) STRUCTURE () OBJECT ()		21. ORIGINAL USE, IF APPARENT Church		
11. ON NATIONAL REGISTER? YES () NO (X)		22. PRESENT USE Church		6. TOWNSHIP 47N
12. IS IT ELIGIBLE? YES () NO ()		23. OWNERSHIP PUBLIC () PRIVATE (X)		
13. PART OF ESTAB. HIST. DISTRICT? YES () NO (X)		24. OWNER'S NAME AND ADDRESS Elm Spring Baptist Church		RANGE 48W
14. DISTRICT POTENTIAL? YES () NO ()		25. OPEN TO PUBLIC? YES (X) NO ()		
15. NAME OF ESTABLISHED DISTRICT N/A		26. LOCAL CONTACT PERSON OR ORGANIZATION Show-Me RPC		SECTION 30
42. FURTHER DESCRIPTION OF IMPORTANT FEATURES This brick church building has a two-story tower with arched windows on all four sides. The entrance is in the base of the tower. The top half of the tower and the gables are stuccoed. Most windows in the original main building have pointed arches. The front facade has two round windows. The front gable contains a decorative Victorian arch. There is a gable-roofed addition in the rear, also of brick.		27. OTHER SURVEYS IN WHICH INCLUDED None		
43. HISTORY AND SIGNIFICANCE The existing building was erected on the site of an earlier church building in 1896. The Elm Spring Baptist Church was organized in 1860.		28. NO. OF STORIES 2 1/2		6
44. DESCRIPTION OF ENVIRONMENT AND OUTBUILDINGS This rural church, visible from Hwy. 50, is near several houses and manufactured housing units in and near the community of Elm.		29. BASEMENT? YES (X) NO ()		
45. SOURCES OF INFORMATION The History of Johnson County (1918), p. 383; site visit.		30. FOUNDATION MATERIAL		
RETURN THIS FORM WHEN COMPLETED TO: OFFICE OF HISTORIC PRESERVATION P.O. BOX 176 JEFFERSON CITY, MISSOURI 65102 PH. 314-751-4096		31. WALL CONSTRUCTION Brick		
IF ADDITIONAL SPACE IS NEEDED, ATTACH SEPARATE SHEET(S) TO THIS FORM		32. ROOF TYPE AND MATERIAL Gable; asphalt		
		33. NO. OF BAYS FRONT SIDE		
		34. WALL TREATMENT Stretcher bond		
		35. PLAN SHAPE Irregular		
		36. CHANGES (EXPLAIN IN NO. 42) ADDITION (X) ALTERED (X) MOVED ()		
		37. CONDITION INTERIOR EXTERIOR Good		
		38. PRESERVATION UNDERWAY? YES (X) NO () Maint. NO ()		
		39. ENDANGERED? YES () NO (X) BY WHAT?		
		40. VISIBLE FROM PUBLIC ROAD? YES (X) NO ()		
		41. DISTANCE FROM AND FRONTAGE ON ROAD		
		46. PREPARED BY R. Maserang		
		47. ORGANIZATION Show-Me RPC		
		48. DATE 2/26/86 49. REVISION DATE(S) -		





MISSOURI OFFICE OF HISTORIC PRESERVATION

ARCHITECTURAL/HISTORIC INVENTORY SURVEY FORM

JOAS005-021

1. NO. <u>7</u>		4. PRESENT LOCAL NAME(S) OR DESIGNATION(S) <u>JACKSON TOWNSHIP</u> <u>Elm School (P.S. No. 106)</u>		1. NO.
2. COUNTY <u>Johnson</u>		5. OTHER NAME(S) <u>0324</u>		
3. LOCATION OF POSITIVES <u>Show-Me Regional Planning Commission</u>				
6. SPECIFIC LEGAL LOCATION TOWNSHIP <u>47N</u> RANGE <u>28W</u> SECTION <u>29</u> IF CITY OR TOWN, STREET ADDRESS		16. THEMATIC CATEGORY <u>Historic /Architectural</u>		2. COUNTY <u>Johnson</u>
7. CITY OR TOWN IF RURAL, VICINITY <u>Elm</u>		17. DATE(S) OR PERIOD <u>ca. 1900</u>		
8. DESCRIPTION OF LOCATION <u>Part of the SW¼ of Section 29, Jackson Township</u> <u>(South side of old Route 50 east of the crossroads at Elm)</u>		18. STYLE OR DESIGN <u>Front Gabled</u>		
9. COORDINATES UTM LAT LONG		19. ARCHITECT OR ENGINEER <u>Und.</u>		4. PRESENT LOCAL NAME(S) OR DESIGNATION(S) <u>Elm School (P.S. No. 106)</u>
10. SITE () STRUCTURE () BUILDING (X) OBJECT ()		20. CONTRACTOR OR BUILDER <u>Und.</u>		
11. ON NATIONAL REGISTER? YES () NO (X)		21. ORIGINAL USE, IF APPARENT <u>Schoolhouse</u>		
12. IS IT ELIGIBLE? YES () NO ()		22. PRESENT USE		3. NO. OF STORIES <u>1</u>
13. PART OF ESTAB. HIST. DISTRICT? YES () NO (X)		23. OWNERSHIP PUBLIC () PRIVATE ()		
14. DISTRICT POTENTIAL? YES () NO ()		24. OWNER'S NAME AND ADDRESS <u>Holden School District</u>		
15. NAME OF ESTABLISHED DISTRICT <u>N/A</u>		25. OPEN TO PUBLIC? YES () NO (X)		2. COUNTY <u>Johnson</u>
42. FURTHER DESCRIPTION OF IMPORTANT FEATURES <u>The interior of this old schoolhouse is in good condition and still contains school desks, book cases, blackboards, etc.</u>		26. LOCAL CONTACT PERSON OR ORGANIZATION <u>Show-Me RPC</u>		
43. HISTORY AND SIGNIFICANCE <u>In 1916-17, the Elm School had 31 pupils and a library of 200 volumes.</u>		27. OTHER SURVEYS IN WHICH INCLUDED <u>None</u>		
44. DESCRIPTION OF ENVIRONMENT AND OUTBUILDINGS <u>There is a scattering of mostly newer and postwar houses and mobile homes in the immediate vicinity of this building, which is located along old Route 50 less than half a mile south of the new highway.</u>		28. NO. OF STORIES		5. OTHER NAME(S)
45. SOURCES OF INFORMATION <u>The History of Johnson County (1918), p. 138; site visit.</u>		29. BASEMENT? YES () NO (X)		
RETURN THIS FORM WHEN COMPLETED TO: OFFICE OF HISTORIC PRESERVATION P.O. BOX 176 JEFFERSON CITY, MISSOURI 65102 PH. 314-751-4096		30. FOUNDATION MATERIAL		
IF ADDITIONAL SPACE IS NEEDED, ATTACH SEPARATE SHEET(S) TO THIS FORM		31. WALL CONSTRUCTION <u>Frame</u>		6. TOWNSHIP <u>47N</u>
		32. ROOF TYPE AND MATERIAL <u>Gable; asphalt</u>		
		33. NO. OF BAYS FRONT SIDE		
		34. WALL TREATMENT <u>Wood siding</u>		7. RANGE <u>28W</u>
		35. PLAN SHAPE <u>Rectangular</u>		
		36. CHANGES (EXPLAIN IN NO. 42) ADDITION () ALTERED () MOVED ()		
		37. CONDITION INTERIOR <u>Good/fair</u> EXTERIOR <u>Fair</u>		8. SECTION <u>29</u>
		38. PRESERVATION UNDERWAY? YES () NO ()		
		39. ENDANGERED? BY WHAT? YES () NO ()		
		40. VISIBLE FROM PUBLIC ROAD? YES (X) NO ()		9. SECTION <u>29</u>
		41. DISTANCE FROM AND FRONTAGE ON ROAD		
		46. PREPARED BY <u>R. Maserang</u>		
		47. ORGANIZATION <u>Show-Me RPC</u>		10. SECTION <u>29</u>
		48. DATE <u>2/86</u>		
		49. REVISION DATE(S) <u>-</u>		



V-2



MISSOURI OFFICE OF HISTORIC PRESERVATION

ARCHITECTURAL/HISTORIC INVENTORY SURVEY FORM

JAN 2005-022

1. NO. <u>8</u>		4. PRESENT LOCAL NAME(S) OR DESIGNATION(S) <u>JACKSON TOWNSHIP</u>		1. NO.
2. COUNTY <u>Johnson</u>		Jarman Residence		
3. LOCATION OF POSITIVES <u>Show-Me Regional Planning Commission</u>		3. OTHER NAME(S) <u>Jarman House</u> <u>0325</u>		
6. SPECIFIC LEGAL LOCATION TOWNSHIP <u>47N</u> RANGE <u>28W</u> SECTION <u>26</u> IF CITY OR TOWN, STREET ADDRESS		16. THEMATIC CATEGORY <u>Historic /Architectural</u>		2. COUNTY <u>Johnson</u>
7. CITY OR TOWN IF RURAL, VICINITY		17. DATE(S) OR PERIOD <u>1921</u>		
8. DESCRIPTION OF LOCATION Part of SE $\frac{1}{4}$ of NE $\frac{1}{4}$ of SE $\frac{1}{4}$ of Section 26, Jackson Twp. (South side of Hwy.50 approx. 1 $\frac{1}{4}$ miles east of Hwy.131)		18. STYLE OR DESIGN <u>Prairie Vernacular</u>		
9. COORDINATES UTM LAT LONG		19. ARCHITECT OR ENGINEER <u>Und.</u>		4. PRESENT LOCAL NAME(S) OR DESIGNATION(S) <u>Jarman Residence</u>
10. SITE () BUILDING () STRUCTURE () OBJECT ()		20. CONTRACTOR OR BUILDER <u>Frank Ryland (Odessa, Mo.)</u>		
11. ON NATIONAL REGISTER? YES () NO (X)		21. ORIGINAL USE, IF APPARENT <u>Residence</u>		
12. IS IT ELIGIBLE? YES () NO (X)		22. PRESENT USE <u>Residence</u>		5. OTHER NAME(S) <u>Jarman House</u>
13. PART OF ESTAB. HIST. DISTRICT? YES () NO (X)		23. OWNERSHIP PUBLIC () PRIVATE (X)		
14. DISTRICT POTENTIAL? YES () NO (X)		24. OWNER'S NAME AND ADDRESS <u>Wendell & Ruth Jarman</u> <u>R.R. #4</u> <u>Holden, MO 64040</u>		
15. NAME OF ESTABLISHED DISTRICT <u>N/A</u>		25. OPEN TO PUBLIC? YES () NO (X)		6. TOWNSHIP <u>47N</u>
42. FURTHER DESCRIPTION OF IMPORTANT FEATURES Massive paired corner brackets are a distinctive feature of this unusually large farmhouse (2,660 square feet). The hipped roof flares outward at the eaves. The gabled porch roof is pedimented. The porch columns have sloped sides, bungalow style. Originally a stucco house, wood siding was added in 1936. Windows include single and double units, in various sizes and including 4/1 and 5/1 lights. There are two hanging bays.		26. LOCAL CONTACT PERSON OR ORGANIZATION <u>Show-Me RPC</u>		
43. HISTORY AND SIGNIFICANCE This farmhouse has been in the same family since it was built in 1921 at a cost of \$14,000. The original owner was E. C. Jarman, father of the current owner.		27. OTHER SURVEYS IN WHICH INCLUDED <u>None</u>		
44. DESCRIPTION OF ENVIRONMENT AND OUTBUILDINGS Outbuildings consist of a barn, two machine shops, five grain bins, a poultry house and a smoke house.		46. PREPARED BY <u>R. Maserang</u>		7. RANGE <u>28W</u>
45. SOURCES OF INFORMATION <u>Wendell Jarman; plat maps; site visit.</u>		47. ORGANIZATION <u>Show-Me RPC</u>		
RETURN THIS FORM WHEN COMPLETED TO: OFFICE OF HISTORIC PRESERVATION P.O. BOX 176 JEFFERSON CITY, MISSOURI 65102 PH. 314-751-4096		48. DATE <u>2/86</u> 49. REVISION DATE(S) <u>-</u>		



NN-11





MISSOURI OFFICE OF HISTORIC PRESERVATION

ARCHITECTURAL/HISTORIC INVENTORY SURVEY FORM

JOAS005-023

1. NO. <u>9</u>		4. PRESENT LOCAL NAME(S) OR DESIGNATION(S) <u>JACKSON TOWNSHIP</u>		1. NO.
2. COUNTY <u>Johnson</u>		McCurdy Barn <i>0326 barn</i>		
3. LOCATION OF NEGATIVES <u>Show-Me Regional Planning Commission</u>		5. OTHER NAME(S) <u>Degenfelder Barn</u> <i>0327 house</i>		
6. SPECIFIC LEGAL LOCATION TOWNSHIP <u>47N</u> RANGE <u>29W</u> SECTION <u>36</u> IF CITY OR TOWN, STREET ADDRESS		16. THEMATIC CATEGORY <u>Historic /Architectural</u>		2. COUNTY <u>Johnson</u>
7. CITY OR TOWN IF RURAL, VICINITY		17. DATE(S) OR PERIOD <u>ca. 1900</u>		
8. DESCRIPTION OF LOCATION Part of SE $\frac{1}{4}$ of NE $\frac{1}{4}$ of Sect. 36, Jackson Twp. (Approx. 1/3 mile west of Hwy. W and 1 3/4 miles south of U.S. Hwy. 50)		18. STYLE OR DESIGN		
9. COORDINATES UTM LAT LONG		19. ARCHITECT OR ENGINEER <u>Und.</u>		4. PRESENT LOCAL NAME(S) OR DESIGNATION(S) <u>McCurdy Barn</u>
10. SITE () STRUCTURE () BUILDING (X) OBJECT ()		20. CONTRACTOR OR BUILDER <u>Und.</u>		
11. ON NATIONAL REGISTER? YES () NO (X)		21. ORIGINAL USE, IF APPARENT <u>Barn</u>		
12. IS IT ELIGIBLE? YES () NO ()		22. PRESENT USE <u>Barn</u>		2. NO. OF STORIES <u>3</u>
13. PART OF ESTAB. HIST. DISTRICT? YES () NO (X)		23. OWNERSHIP PUBLIC () PRIVATE (X)		
14. DISTRICT POTENTIAL? YES () NO ()		24. OWNER'S NAME AND ADDRESS <u>D. McCurdy</u>		
15. NAME OF ESTABLISHED DISTRICT <u>N/A</u>		25. OPEN TO PUBLIC? YES () NO (X)		29. BASEMENT? YES () NO ()
42. FURTHER DESCRIPTION OF IMPORTANT FEATURES <u>Three-story barns are uncommon. This example has a cupola and hay hood.</u>		26. LOCAL CONTACT PERSON OR ORGANIZATION <u>Show-Me RPC</u>		
43. HISTORY AND SIGNIFICANCE In 1898, the apparent owner of the farm on which this barn was built was W. W. Carlisle. By 1914, the apparent owner was Thomas Turner.		27. OTHER SURVEYS IN WHICH INCLUDED <u>None</u>		
44. DESCRIPTION OF ENVIRONMENT AND OUTBUILDINGS A vernacular farmhouse built in ca. 1901 is associated with this barn.		46. PREPARED BY <u>R. Maserang, T. Christopher</u>		5. OTHER NAME(S) <u>Degenfelder Barn</u>
45. SOURCES OF INFORMATION <u>D. McCurdy; plat maps; site visit.</u>		47. ORGANIZATION <u>Show-Me RPC</u>		
RETURN THIS FORM WHEN COMPLETED TO: OFFICE OF HISTORIC PRESERVATION P.O. BOX 176 JEFFERSON CITY, MISSOURI 65102 PH. 314-751-4096		48. DATE <u>2/86</u>		
IF ADDITIONAL SPACE IS NEEDED, ATTACH SEPARATE SHEET(S) TO THIS FORM		49. REVISION DATE(S) <u>-</u>		6. TOWNSHIP <u>47N</u>
				RANGE <u>29W</u>
				SECTION <u>36</u>











MISSOURI OFFICE OF HISTORIC PRESERVATION

ARCHITECTURAL/HISTORIC INVENTORY SURVEY FORM

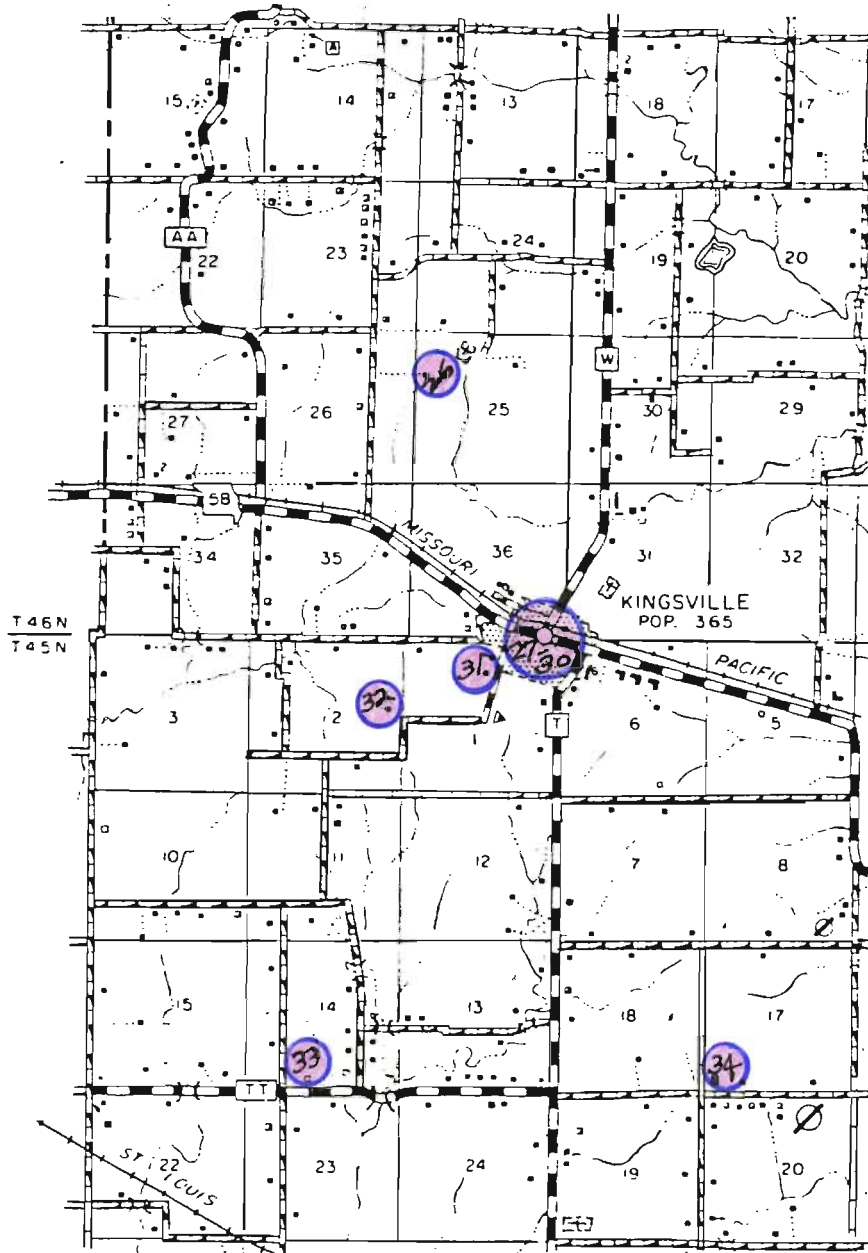
JOS005-024

1. NO. 10		4. PRESENT LOCAL NAME(S) OR DESIGNATION(S) JACKSON TOWNSHIP Δ328		1. NO.	
2. COUNTY Johnson		5. OTHER NAME(S) Jones Barn			2. COUNTY Johnson
3. LOCATION OF Show-Me Regional NEGATIVES Planning Commission					
6. SPECIFIC LEGAL LOCATION TOWNSHIP 46N RANGE 28W SECTION 7 IF CITY OR TOWN, STREET ADDRESS		16. THEMATIC CATEGORY Historic /Architectural		4. PRESENT LOCAL NAME(S) OR DESIGNATION(S)	
7. CITY OR TOWN IF RURAL, VICINITY		17. DATE(S) OR PERIOD ca. 1900			5. OTHER NAME(S) Jones Barn
8. DESCRIPTION OF LOCATION Part of NE¼ of Section 7, Jackson Twp. (Approx. 3/4 mile east of Hwy. W and 3.0 miles south of U.S. Hwy. 50)		18. STYLE OR DESIGN			
9. COORDINATES UTM LAT LONG		19. ARCHITECT OR ENGINEER Und.			
10. SITE () STRUCTURE () BUILDING (X) OBJECT ()		20. CONTRACTOR OR BUILDER Und.		6. TOWNSHIP 46N	
11. ON NATIONAL REGISTER? YES () NO (X)		21. ORIGINAL USE, IF APPARENT Barn			7. RANGE 28W
12. IS IT ELIGIBLE? YES () NO ()		22. PRESENT USE Barn			
13. PART OF ESTAB. YES () NO (X) HIST. DISTRICT? NO (X)		23. OWNERSHIP PUBLIC () PRIVATE (X)			
14. DISTRICT YES () POTENTIAL? NO ()		24. OWNER'S NAME AND ADDRESS Brunner Farms, Inc.		8. SECTION 7	
15. NAME OF ESTABLISHED DISTRICT N/A		25. OPEN TO PUBLIC? YES () NO (X)			
42. FURTHER DESCRIPTION OF IMPORTANT FEATURES This vernacular barn has a broad sloping gabled roof which is hipped or truncated. A cupola also has a hipped gable. There is a central passageway running from gable end to gable end, with cribs for storage or animals parallel to the main aisle.		26. LOCAL CONTACT PERSON OR ORGANIZATION Show-Me RPC			
43. HISTORY AND SIGNIFICANCE The Johnson County Atlas for 1898 indicates ownership by D.T. and S. W. Jones. S.W. Jones is still the owner in 1914, according to the plat map for that year.		27. OTHER SURVEYS IN WHICH INCLUDED None		9. SECTION 7	
44. DESCRIPTION OF ENVIRONMENT AND OUTBUILDINGS There is a relatively new house just north of this barn and a metal storage building immediately south. The location is a rural section of southern Jackson Township where some growth is being experienced.		28. NO. OF STORIES 2			
45. SOURCES OF INFORMATION Plat maps; site visit.		29. BASEMENT? YES () NO (X)			
RETURN THIS FORM WHEN COMPLETED TO: OFFICE OF HISTORIC PRESERVATION P.O. BOX 176 JEFFERSON CITY, MISSOURI 65102 PH. 314-751-4096		30. FOUNDATION MATERIAL		10. SECTION 7	
IF ADDITIONAL SPACE IS NEEDED, ATTACH SEPARATE SHEET(S) TO THIS FORM		31. WALL CONSTRUCTION Wood frame			
		32. ROOF TYPE AND MATERIAL Gable			
		33. NO. OF BAYS FRONT SIDE		11. SECTION 7	
		34. WALL TREATMENT Vertical board & batten			
		35. PLAN SHAPE			
		36. CHANGES (EXPLAIN IN NO. 42) ADDITION () ALTERED () MOVED ()		12. SECTION 7	
		37. CONDITION INTERIOR EXTERIOR Fair			
		38. PRESERVATION UNDERWAY? YES () NO ()			
		39. ENDANGERED? BY WHAT? YES () NO ()		13. SECTION 7	
		40. VISIBLE FROM PUBLIC ROAD? YES (X) NO ()			
		41. DISTANCE FROM AND FRONTAGE ON ROAD			
		46. PREPARED BY R. Maserang		14. SECTION 7	
		47. ORGANIZATION Show-Me RPC			
		48. DATE 2/86 49. REVISION DATE(S) -			



KINGSVILLE TOWNSHIP

Johnson Co.



MISSOURI OFFICE OF HISTORIC PRESERVATION

ARCHITECTURAL/HISTORIC INVENTORY SURVEY FORM

JOAS005-025

1. NO. 26		4. PRESENT LOCAL NAME(S) OR DESIGNATION(S) KINGSVILLE TOWNSHIP		1. NO.
2. COUNTY Johnson		McCloud Residence		
3. LOCATION OF Show-Me Regional Planning Commission		5. OTHER NAME(S) Fryer House		
6. SPECIFIC LEGAL LOCATION TOWNSHIP 46N RANGE 29W SECTION 25 IF CITY OR TOWN, STREET ADDRESS		16. THEMATIC CATEGORY Historic /Architectural		2. COUNTY Johnson
7. CITY OR TOWN IF RURAL, VICINITY		17. DATE(S) OR PERIOD ca. 1870s		
8. DESCRIPTION OF LOCATION Part of SW $\frac{1}{4}$ of NW $\frac{1}{4}$ of Sec. 25, Kingsville Twp. (Approx. 1 1/2 miles north-west of Kingsville)		18. STYLE OR DESIGN Italianate		
9. COORDINATES UTM LAT LONG		19. ARCHITECT OR ENGINEER Und.		4. PRESENT LOCAL NAME(S) OR DESIGNATION(S) McCloud Residence
10. SITE () BUILDING (X) STRUCTURE () OBJECT ()		20. CONTRACTOR OR BUILDER Und.		
11. ON NATIONAL REGISTER? YES () NO (X)		21. ORIGINAL USE, IF APPARENT Residence		
12. IS IT ELIGIBLE? YES () NO ()		22. PRESENT USE Residence		5. OTHER NAME(S) Fryer House
13. PART OF ESTAB. HIST. DISTRICT? YES () NO (X)		23. OWNERSHIP PUBLIC () PRIVATE (X)		
14. DISTRICT POTENTIAL? YES () NO ()		24. OWNER'S NAME AND ADDRESS Earl McCloud R.R. Kingsville		
15. NAME OF ESTABLISHED DISTRICT N/A		25. OPEN TO PUBLIC? YES () NO (X)		6. TOWNSHIP 46N
42. FURTHER DESCRIPTION OF IMPORTANT FEATURES This once plush farmhouse originally may have had Italianate brackets along the eaves. A touch of elegance is provided by a three-sided bay window. The interior has nice paneling and a fine staircase. There was a system of speaking tubes. A windmill (removed) pumped running water.		26. LOCAL CONTACT PERSON OR ORGANIZATION Show-Me RPC		
43. HISTORY AND SIGNIFICANCE Robert T. Fryer, the original owner, came to Johnson County from Cooper County in 1867. In 1874, Mr. Fryer was elected to the General Assembly where he served one term. He became a prosperous breeder of short horn cattle, and was president of the Bank of Kingsville. In the 1880s, he was elected associate judge and then presiding judge of the Johnson County Court. According to The History of Johnson County (1881), Mr. Fryer had "the best collection of books...in (Kingsville) Township." Mr. Fryer's father, James H. Fryer, was a Kentuckian who became a brick mason in Boonville.		27. OTHER SURVEYS IN WHICH INCLUDED None		
44. DESCRIPTION OF ENVIRONMENT AND OUTBUILDINGS A small storage shed near the house was a tank house for a wind mill. Another storage shed originally was an ice house.		46. PREPARED BY R. Maserang		RANGE 29W
45. SOURCES OF INFORMATION Earl McCloud; The History of Johnson County (1881), p. 526, p.813; Portrait & Biographical Record, pp. 315-316; site visit.		47. ORGANIZATION Show-Me RPC		
RETURN THIS FORM WHEN COMPLETED TO: OFFICE OF HISTORIC PRESERVATION P.O. BOX 176 JEFFERSON CITY, MISSOURI 65102 PH. 314-751-4096		48. DATE 1/31/86 49. REVISION DATE(S) -		



GG-7









MISSOURI OFFICE OF HISTORIC PRESERVATION

ARCHITECTURAL/HISTORIC INVENTORY SURVEY FORM

JOHNS005-026

1. NO. 27		4. PRESENT LOCAL NAME(S) OR DESIGNATION(S) KINGSVILLE TOWNSHIP (KINGSVILLE)		1. NO.
2. COUNTY Johnson		The Chopping Block 0344		
3. LOCATION OF Show-Me Regional Planning Commission		5. OTHER NAME(S) Kem & Howeth Hardware; W. C. Williams Grocery		
6. SPECIFIC LEGAL LOCATION TOWNSHIP 46N RANGE 29W SECTION 1 IF CITY OR TOWN, STREET ADDRESS Pacific Avenue (Hwy. 58)		16. THEMATIC CATEGORY Historic /Architectural		2. COUNTY Johnson
7. CITY OR TOWN Kingsville		17. DATE(S) OR PERIOD ca. 1925		
8. DESCRIPTION OF LOCATION Lots 11 and 12 Block H (SW corner of Pacific Avenue and Olive Street)		18. STYLE OR DESIGN Vernacular		
9. COORDINATES UTM LAT LONG		19. ARCHITECT OR ENGINEER Und.		4. PRESENT LOCAL NAME(S) OR DESIGNATION(S) The Chopping Block
10. SITE () BUILDING (X) STRUCTURE () OBJECT ()		20. CONTRACTOR OR BUILDER Carl Williams		
11. ON NATIONAL REGISTER? YES () NO (X)		21. ORIGINAL USE, IF APPARENT Hardware store		
12. IS IT ELIGIBLE? YES () NO (X)		22. PRESENT USE Meat processor		5. OTHER NAME(S) Kem & Howeth Hdwe.
13. PART OF ESTAB. HIST. DISTRICT? YES () NO (X)		23. OWNERSHIP PUBLIC () PRIVATE (X)		
14. DISTRICT YES () POTENTIAL? NO ()		24. OWNER'S NAME AND ADDRESS Lloyd Bedford Jr. Kingsville, Mo.		
15. NAME OF ESTABLISHED DISTRICT N/A		25. OPEN TO PUBLIC? YES (X) NO () During business hours		6. TOWNSHIP 46N
42. FURTHER DESCRIPTION OF IMPORTANT FEATURES A truncated corner contains the main entrance. Brick pilasters flank the doorway and continue approximately one foot above the roofline. The interior has been equipped for slaughtering and butchering. There appears to be an addition on the west.		26. LOCAL CONTACT PERSON OR ORGANIZATION Show-Me RPC		
43. HISTORY AND SIGNIFICANCE Originally, this building was a hardware store operated by a Mr. Kem and Stanley Howeth (Kem & Howeth Hardware). A lumber yard was associated with the building during its period as a hardware store. A subsequent use was as a grocery store, operated first by W. C. Williams. A son, Denton Williams, continued to operate the grocery when his father retired. Subsequently, George Clarence Shull purchased the building and operated a grocery store until the late 1970s. It has been operated as a meat processing facility for approximately two years. Stahl Specialty Co., today a major manufacturer in Johnson County, tried unsuccessfully to purchase this building in approximately 1949 but no bank could be found to lend the amount required, \$5,000.		27. OTHER SURVEYS IN WHICH INCLUDED None		
44. DESCRIPTION OF ENVIRONMENT AND OUTBUILDINGS This building is on the main highway through Kingsville (Hwy. 58), on a corner lot just northwest and across the street from a Stahl Specialty Co. building.		28. NO. OF STORIES 1		7. RANGE 29W
45. SOURCES OF INFORMATION Glenn Stahl; site visit.		29. BASEMENT? YES () NO (X)		
46. PREPARED BY R. Maserang		30. FOUNDATION MATERIAL Concrete		
47. ORGANIZATION Show-Me RPC		31. WALL CONSTRUCTION Brick		8. SECTION 1
48. DATE 11/4/85		32. ROOF TYPE AND MATERIAL Flat; composition		
49. REVISION DATE(S)		33. NO. OF BAYS FRONT SIDE		
RETURN THIS FORM WHEN COMPLETED TO: OFFICE OF HISTORIC PRESERVATION P.O. BOX 176 JEFFERSON CITY, MISSOURI 65102 PH. 314-751-4096		34. WALL TREATMENT Combination		27
IF ADDITIONAL SPACE IS NEEDED, ATTACH SEPARATE SHEET(S) TO THIS FORM		35. PLAN SHAPE Irregular		
		36. CHANGES ADDITION () ALTERED (X) MOVED ()		
		37. CONDITION INTERIOR EXTERIOR Good		
		38. PRESERVATION UNDERWAY? YES (X) Maint. NO ()		
		39. ENDANGERED? YES () BY WHAT? NO (X)		
		40. VISIBLE FROM PUBLIC ROAD? YES (X) NO ()		
		41. DISTANCE FROM AND FRONTAGE ON ROAD		



MISSOURI OFFICE OF HISTORIC PRESERVATION

ARCHITECTURAL/HISTORIC INVENTORY SURVEY FORM

JOHNSON - 027

1. NO. 28		4. PRESENT LOCAL NAME(S) OR DESIGNATION(S) KINGSVILLE TOWNSHIP (KINGSVILLE)		1. NO.
2. COUNTY Johnson		5. OTHER NAME(S) 86 JO 0004		
3. LOCATION OF NEGATIVES Show-Me Regional Planning Commission				2. COUNTY Johnson
6. SPECIFIC LEGAL LOCATION TOWNSHIP 45N RANGE 28W SECTION 6 IF CITY OR TOWN, STREET ADDRESS Adriatic Avenue		16. THEMATIC CATEGORY Historic /Architectural		
7. CITY OR TOWN IF RURAL, VICINITY Kingsville		17. DATE(S) OR PERIOD 1880		4. PRESENT LOCAL NAME(S) OR DESIGNATION(S) Christian Church of Kingsville
8. DESCRIPTION OF LOCATION (Southwestern corner of Adriatic Avenue and Hwy. T)		18. STYLE OR DESIGN Gothic Revival		
9. COORDINATES UTM LAT LONG		19. ARCHITECT OR ENGINEER Und.		5. OTHER NAME(S)
10. SITE () BUILDING (X) STRUCTURE () OBJECT ()		20. CONTRACTOR OR BUILDER Und.		
11. ON NATIONAL REGISTER? YES () NO (X)		21. ORIGINAL USE, IF APPARENT Church		6. TOWNSHIP 45N
12. IS IT ELIGIBLE? YES () NO ()		22. PRESENT USE Church		
13. PART OF ESTAB. HIST. DISTRICT? YES () NO (X)		23. OWNERSHIP PUBLIC () PRIVATE (X)		7. RANGE 28W
14. DISTRICT POTENTIAL? YES () NO ()		24. OWNER'S NAME AND ADDRESS Christian Church Kingsville, Mo.		
15. NAME OF ESTABLISHED DISTRICT N/A		25. OPEN TO PUBLIC? YES (X) NO ()		8. SECTION 6
42. FURTHER DESCRIPTION OF IMPORTANT FEATURES Pointed arch windows (Gothic) with drip-molds (including one above the entrance) are featured in this modest example of a Gothic Revival church building. There is a frame addition at the rear.		26. LOCAL CONTACT PERSON OR ORGANIZATION Show-Me RPC		
43. HISTORY AND SIGNIFICANCE The cost of the original 30 x 46 feet building was \$1,100 when it was constructed in the fall of 1880. The Christian Church of Kingsville was organized in 1868, by Elder George W. Langan. In 1880, there were approximately 84 members.		27. OTHER SURVEYS IN WHICH INCLUDED None		9. OTHER NAME(S)
44. DESCRIPTION OF ENVIRONMENT AND OUTBUILDINGS The church building is at the southwestern edge of Kingsville, where the environment quickly changes from residential to rural in traveling south.		46. PREPARED BY R. Maserang		
45. SOURCES OF INFORMATION The History of Johnson County (1881), pp. 531-532; Glenn Stahl; site visit.		47. ORGANIZATION Show-Me RPC		10. SECTION 6
RETURN THIS FORM WHEN COMPLETED TO: OFFICE OF HISTORIC PRESERVATION P.O. BOX 176 JEFFERSON CITY, MISSOURI 65102 PH. 314-751-4096		48. DATE 11/4/85		
IF ADDITIONAL SPACE IS NEEDED, ATTACH SEPARATE SHEET(S) TO THIS FORM		49. REVISION DATE(S) -		28



CHRISTIAN
CHURCH
1880

MISSOURI OFFICE OF HISTORIC PRESERVATION

ARCHITECTURAL/HISTORIC INVENTORY SURVEY FORM

JOHNSON-028

1. NO. 29		4. PRESENT LOCAL NAME(S) OR DESIGNATION(S) KINGSVILLE TOWNSHIP (KINGSVILLE)		1. NO.
2. COUNTY Johnson		5. OTHER NAME(S) 0346		
3. LOCATION OF Show-Me Regional Planning Commission				
6. SPECIFIC LEGAL LOCATION TOWNSHIP 46N RANGE 29W SECTION 1		16. THEMATIC CATEGORY Historic /Architectural	28. NO. OF STORIES 2	2. COUNTY Johnson
IF CITY OR TOWN, STREET ADDRESS Arctic Avenue		17. DATE(S) OR PERIOD ca. 1880s	29. BASEMENT? YES () NO (X)	
7. CITY OR TOWN IF RURAL, VICINITY Kingsville		18. STYLE OR DESIGN Italianate	30. FOUNDATION MATERIAL Stone	
8. DESCRIPTION OF LOCATION (NW corner of Arctic and Olive Streets)		19. ARCHITECT OR ENGINEER Und.	31. WALL CONSTRUCTION Frame	4. PRESENT LOCAL NAME(S) OR DESIGNATION(S) Kem House
		20. CONTRACTOR OR BUILDER Possibly Jacob Glasse	32. ROOF TYPE AND MATERIAL Hipped; metal	
		21. ORIGINAL USE, IF APPARENT Residence	33. NO. OF BAYS FRONT SIDE	
9. COORDINATES UTM		22. PRESENT USE Unused	34. WALL TREATMENT Wood siding	5. OTHER NAME(S)
LAT		23. OWNERSHIP PUBLIC () PRIVATE (X)	35. PLAN SHAPE Irreg.	
LONG		24. OWNER'S NAME AND ADDRESS Glenn W. Stahl Kingsville, Mo.	36. CHANGES (EXPLAIN IN NO. 42) ADDITION () ALTERED () MOVED ()	
10. SITE () BUILDING (X) STRUCTURE () OBJECT ()		25. OPEN TO PUBLIC? YES () NO (X)	37. CONDITION INTERIOR EXTERIOR Fair/poor	6. TOWNSHIP 46N
11. ON NATIONAL REGISTER? YES () NO (X)		26. LOCAL CONTACT PERSON OR ORGANIZATION Show-Me RPC	38. PRESERVATION UNDERWAY? YES () NO (X)	
12. IS IT ELIGIBLE? YES () NO ()		27. OTHER SURVEYS IN WHICH INCLUDED None	39. ENDANGERED? BY WHAT? YES (X) NO () May be razed	
13. PART OF ESTAB. HIST. DISTRICT? YES () NO (X)			40. VISIBLE FROM PUBLIC ROAD? YES (X) NO ()	7. RANGE 29W
14. DISTRICT POTENTIAL? YES () NO ()			41. DISTANCE FROM AND FRONTAGE ON ROAD	
15. NAME OF ESTABLISHED DISTRICT N/A				
42. FURTHER DESCRIPTION OF IMPORTANT FEATURES The plan of this Italianate house is somewhat unusual for that particular style, in that there are separate porches (with elaborate Victorian detailing) and entrances on either side of a large centered wing. Decorative brackets occur in pairs under the eaves. Some windows are paired. This house has its original leaded steel "turnplate" roof. The interior has a nice walnut staircase. This once plush Kingsville mansion also features speaking tubes from floor to floor.				8. TOWNSHIP 46N
43. HISTORY AND SIGNIFICANCE A local master carpenter who settled in Kingsville, Jacob Glasse, a native of Pennsylvania, is believed to have been the builder. This house is known locally as the "Old Kem House," after a former owner named Kem who operated a hardware store in Kingsville. (The hardware store--Kem & Howeth Hardware--was located in what is today the Chopping Block, at the southwest corner of Pacific Avenue and Olive Street.)				
44. DESCRIPTION OF ENVIRONMENT AND OUTBUILDINGS This house occupies a corner lot on a residential street one block from Hwy. 58 (Pacific Avenue) and one of the Stahl Specialty Co. buildings. There are no outbuildings.				
45. SOURCES OF INFORMATION Glenn W. Stahl; History of Johnson County (1881), pp. 534-536; site visit				9. SECTION 1
46. PREPARED BY R. Maserang				
47. ORGANIZATION Show-Me RPC				
48. DATE 11/4/85 49. REVISION DATE(S)				29
RETURN THIS FORM WHEN COMPLETED TO: OFFICE OF HISTORIC PRESERVATION P.O. BOX 176 JEFFERSON CITY, MISSOURI 65102 PH. 314-751-4096				
IF ADDITIONAL SPACE IS NEEDED, ATTACH SEPARATE SHEET(S) TO THIS FORM				

29





MISSOURI OFFICE OF HISTORIC PRESERVATION

ARCHITECTURAL/HISTORIC INVENTORY SURVEY FORM

JOHNS005-029

1. NO. 30		4. PRESENT LOCAL NAME(S) OR DESIGNATION(S) McFarland Residence		KINGSVILLE TOWNSHIP (KINGSVILLE)		1. NO.
2. COUNTY Johnson		5. OTHER NAME(S) Jones House 0346				
3. LOCATION OF Show-Me Regional Planning Commission						
6. SPECIFIC LEGAL LOCATION TOWNSHIP 46N RANGE 29W SECTION 1 IF CITY OR TOWN, STREET ADDRESS Baltic Avenue		16. THEMATIC CATEGORY Historic /Architectural		28. NO. OF STORIES 1½		2. COUNTY Johnson
7. CITY OR TOWN IF RURAL, VICINITY Kingsville		17. DATE(S) OR PERIOD ca. 1915-1920		29. BASEMENT? YES (X) NO ()		
8. DESCRIPTION OF LOCATION (Northeast corner of Baltic and Olive Streets)		18. STYLE OR DESIGN Bungalow (Craftsman)		30. FOUNDATION MATERIAL Concrete		
9. COORDINATES UTM LAT LONG		19. ARCHITECT OR ENGINEER Und.		31. WALL CONSTRUCTION Brick		4. PRESENT LOCAL NAME(S) OR DESIGNATION(S) McFarland Residence
10. SITE () STRUCTURE () BUILDING (X) OBJECT ()		20. CONTRACTOR OR BUILDER Und.		32. ROOF TYPE AND MATERIAL Gable; asphalt		
11. ON NATIONAL REGISTER? YES () NO (X)		21. ORIGINAL USE, IF APPARENT Residence		33. NO. OF BAYS FRONT SIDE		
12. IS IT ELIGIBLE? YES () NO ()		22. PRESENT USE Residence		34. WALL TREATMENT		5. OTHER NAME(S) Jones House
13. PART OF ESTAB. HIST. DISTRICT? YES () NO (X)		23. OWNERSHIP PUBLIC () PRIVATE (X)		35. PLAN SHAPE Rectangular		
14. DISTRICT POTENTIAL? YES () NO ()		24. OWNER'S NAME AND ADDRESS Ray & Sheila McFarland Same		36. CHANGES (EXPLAIN IN NO. 42) ADDITION () ALTERED () MOVED ()		
15. NAME OF ESTABLISHED DISTRICT N/A		25. OPEN TO PUBLIC? YES () NO (X)		37. CONDITION INTERIOR EXTERIOR Good/fair		6. TOWNSHIP 46N
42. FURTHER DESCRIPTION OF IMPORTANT FEATURES With its tapering brick porch supports, protruding braces under the gables and very low pitched roof, this is a good example of a Craftsman-style bungalow.		26. LOCAL CONTACT PERSON OR ORGANIZATION Show-Me RPC		38. PRESERVATION UNDERWAY? YES () NO ()		
		27. OTHER SURVEYS IN WHICH INCLUDED None		39. ENDANGERED? BY WHAT? YES () NO ()		
43. HISTORY AND SIGNIFICANCE Grocer Sylvan Jones and his wife, LaRue, were early owners of this bungalow. Mrs. Jones was a member of the Calhoun family, a family long associated with Kingsville.				40. VISIBLE FROM PUBLIC ROAD? YES (X) NO ()		7. RANGE 29W
				41. DISTANCE FROM AND FRONTAGE ON ROAD		
44. DESCRIPTION OF ENVIRONMENT AND OUTBUILDINGS This house occupies a corner lot among the residential blocks of Kingsville.				46. PREPARED BY R. Maserang		8. SECTION 1
45. SOURCES OF INFORMATION Site visit; Glenn Stahl.				47. ORGANIZATION Show-Me RPC		
RETURN THIS FORM WHEN COMPLETED TO: OFFICE OF HISTORIC PRESERVATION P.O. BOX 176 JEFFERSON CITY, MISSOURI 65102 PH. 314-751-4096				48. DATE 11/4/85 49. REVISION DATE(S) -		

IF ADDITIONAL SPACE IS NEEDED, ATTACH SEPARATE SHEET(S) TO THIS FORM

30



MISSOURI OFFICE OF HISTORIC PRESERVATION

ARCHITECTURAL/HISTORIC INVENTORY SURVEY FORM

SCAS005-030

1. NO. 31		4. PRESENT LOCAL NAME(S) OR DESIGNATION(S) KINGSVILLE TOWNSHIP		1. NO.
2. COUNTY Johnson		5. OTHER NAME(S) 0347		
3. LOCATION OF Show-Me Regional NEGATIVES Planning Commission				
6. SPECIFIC LEGAL LOCATION TOWNSHIP 45N RANGE 29W SECTION 1 IF CITY OR TOWN, STREET ADDRESS		16. THEMATIC CATEGORY Historic /Architectural	28. NO. OF STORIES 2	2. COUNTY Johnson
7. CITY OR TOWN IF RURAL, VICINITY		17. DATE(S) OR PERIOD ca. 1890s	29. BASEMENT? YES () NO ()	
8. DESCRIPTION OF LOCATION Part of SW $\frac{1}{4}$ of NW $\frac{1}{4}$ of NE $\frac{1}{4}$ of Section 1, Kingsville Twp. (Just south of the southwest corner of Kingsville; approx. 1/2 mile west and 1/3 mile south of W and Hwy. 58)		18. STYLE OR DESIGN Vernacular Victorian	30. FOUNDATION MATERIAL Stone	
9. COORDINATES UTM LAT LONG		19. ARCHITECT OR ENGINEER Und.	31. WALL CONSTRUCTION Wood frame	4. PRESENT LOCAL NAME(S) OR DESIGNATION(S)
10. SITE () STRUCTURE () BUILDING (X) OBJECT ()		20. CONTRACTOR OR BUILDER Und.	32. ROOF TYPE AND MATERIAL Gable; asphalt	
11. ON NATIONAL REGISTER? YES () NO (X)		21. ORIGINAL USE, IF APPARENT Residence	33. NO. OF BAYS FRONT SIDE	
12. IS IT ELIGIBLE? YES () NO ()		22. PRESENT USE Residence	34. WALL TREATMENT Wood siding	5. OTHER NAME(S)
13. PART OF ESTAB. YES () HIST. DISTRICT? NO (X)		23. OWNERSHIP PUBLIC () PRIVATE (X)	35. PLAN SHAPE	
14. DISTRICT POTENTIAL? YES () NO ()		24. OWNER'S NAME AND ADDRESS Alvin H. Brown	36. CHANGES (EXPLAIN IN NO. 42) ADDITION () ALTERED () MOVED ()	
15. NAME OF ESTABLISHED DISTRICT N/A		25. OPEN TO PUBLIC? YES () NO (X)	37. CONDITION INTERIOR EXTERIOR Fair	6. TOWNSHIP
42. FURTHER DESCRIPTION OF IMPORTANT FEATURES This vernacular Victorian house has such interesting features as a triple window centered under the front gable, through-the- cornice dormers, a diamond window and imbricated shingles of various patterns in the gables.		26. LOCAL CONTACT PERSON OR ORGANIZATION Show-Me RPC	38. PRESERVATION UNDERWAY? YES () NO ()	
43. HISTORY AND SIGNIFICANCE O.H. Chambers owned this land and house in 1898, according to the Kingsville Township plat map of that year. Inexplicably, the 1914 plat map indicates the land was owned by E. B. Maxwell but no house appears at this location. If the plat maps are correct, this may not be the Chambers house and may have been moved here from another undeter- mined site.		27. OTHER SURVEYS IN WHICH INCLUDED None	39. ENDANGERED? YES () BY WHAT? NO ()	
44. DESCRIPTION OF ENVIRONMENT AND OUTBUILDINGS Outbuildings include two barns and several smaller structures.		40. VISIBLE FROM PUBLIC ROAD? YES (X) NO ()		RANGE
45. SOURCES OF INFORMATION Plat maps; site visit.		41. DISTANCE FROM AND FRONTAGE ON ROAD		
46. PREPARED BY R. Maserang		47. ORGANIZATION Show-Me RPC		
RETURN THIS FORM WHEN COMPLETED TO: OFFICE OF HISTORIC PRESERVATION P.O. BOX 176 JEFFERSON CITY, MISSOURI 65102 PH. 314-751-4096		48. DATE 3/11/86 49. REVISION DATE(S) -		SECTION

31



MISSOURI OFFICE OF HISTORIC PRESERVATION

ARCHITECTURAL/HISTORIC INVENTORY SURVEY FORM

1. NO. 32		4. PRESENT LOCAL NAME(S) OR DESIGNATION(S) KINGSVILLE TOWNSHIP		1. NO.	
2. COUNTY Johnson		5. OTHER NAME(S) 6348			2. COUNTY Johnson
3. LOCATION OF Show-Me Regional Planning Commission		6. SPECIFIC LEGAL LOCATION TOWNSHIP 45N RANGE 29W SECTION 2			
7. CITY OR TOWN IF RURAL, VICINITY		8. DESCRIPTION OF LOCATION Part of SE¼ of SE¼ of NE¼ of Section 2, Kingsville Twp. (Approx. 1.0 mile west-south-west of Kingsville)			
9. COORDINATES UTM LAT LONG		10. SITE () BUILDING (X) STRUCTURE () OBJECT ()		4. PRESENT LOCAL NAME(S) OR DESIGNATION(S)	
11. ON NATIONAL REGISTER? YES () NO (X)		12. IS IT ELIGIBLE? YES () NO (X)			
13. PART OF ESTAB. HIST. DISTRICT? YES () NO (X)		14. DISTRICT POTENTIAL? YES () NO (X)			
15. NAME OF ESTABLISHED DISTRICT N/A		16. THEMATIC CATEGORY Historic /Architectural		5. OTHER NAME(S) Evans House	
17. DATE(S) OR PERIOD ca. 1880s		18. STYLE OR DESIGN Vernacular Cross-Gable			
19. ARCHITECT OR ENGINEER Und.		20. CONTRACTOR OR BUILDER Und.			
21. ORIGINAL USE, IF APPARENT Residence		22. PRESENT USE Unused		6. TOWNSHIP 45N	
23. OWNERSHIP PUBLIC () PRIVATE (X)		24. OWNER'S NAME AND ADDRESS Esther Wilson			
25. OPEN TO PUBLIC? YES () NO (X)		26. LOCAL CONTACT PERSON OR ORGANIZATION Show-Me RPC			
27. OTHER SURVEYS IN WHICH INCLUDED None		28. NO. OF STORIES 2		RANGE 29W	
29. BASEMENT? YES () NO ()		30. FOUNDATION MATERIAL Stone			
31. WALL CONSTRUCTION Wood frame		32. ROOF TYPE AND MATERIAL Gable			
33. NO. OF BAYS FRONT SIDE		34. WALL TREATMENT Wood siding		SECTION 2	
35. PLAN SHAPE		36. CHANGES (EXPLAIN IN NO. 42) ADDITION () ALTERED () MOVED ()			
37. CONDITION INTERIOR EXTERIOR Fair/poor		38. PRESERVATION UNDERWAY? YES () NO (X)			
39. ENDANGERED? BY WHAT? YES (X) NO ()		40. VISIBLE FROM PUBLIC ROAD? YES (X) NO ()		4. PRESENT LOCAL NAME(S) OR DESIGNATION(S)	
41. DISTANCE FROM AND FRONTAGE ON ROAD		42. FURTHER DESCRIPTION OF IMPORTANT FEATURES With its side-facing gables, this house resembles an I-House. But the large centered cross gable is a vernacular treatment. A small entry porch was originally a walk-out porch from a second floor doorway. There is a rear extension and a side porch.			
43. HISTORY AND SIGNIFICANCE The apparent owner of this property in ca. 1898 was Angie Evans. Other Evans land was just south, owned by T. M. Evans. The ownership was unchanged by ca. 1914.		44. DESCRIPTION OF ENVIRONMENT AND OUTBUILDINGS This property includes two barns.			
45. SOURCES OF INFORMATION Plat maps; site visit.		46. PREPARED BY R. Maserang		SECTION 2	
47. ORGANIZATION Show-Me RPC		48. DATE 7/11/86			
49. REVISION DATE(S)		50. RETURN THIS FORM WHEN COMPLETED TO: OFFICE OF HISTORIC PRESERVATION P.O. BOX 176 JEFFERSON CITY, MISSOURI 65102 PH. 314-751-4096			



MISSOURI OFFICE OF HISTORIC PRESERVATION

ARCHITECTURAL/HISTORIC INVENTORY SURVEY FORM

JOHNSON-032

1. NO. 33		4. PRESENT LOCAL NAME(S) OR DESIGNATION(S) KINGSVILLE TOWNSHIP		1. NO.
2. COUNTY Johnson		5. OTHER NAME(S)		
3. LOCATION OF Show-Me Regional NEGATIVES Planning Commission		Higgins House; Wyatt House		
6. SPECIFIC LEGAL LOCATION TOWNSHIP 45N RANGE 29W SECTION 14 IF CITY OR TOWN, STREET ADDRESS		16. THEMATIC CATEGORY Historic /Architectural	28. NO. OF STORIES 2	2. COUNTY Johnson
7. CITY OR TOWN IF RURAL, VICINITY		17. DATE(S) OR PERIOD ca. 1870	29. BASEMENT? YES () NO (X)	
8. DESCRIPTION OF LOCATION Part of SE 1/4 of SW 1/4 of Section 14, Kingsville Township (North side of Hwy. TT approx. 1 1/2 mile west of Hwy. T)		18. STYLE OR DESIGN I-House	30. FOUNDATION MATERIAL Stone	
9. COORDINATES UTM LAT LONG		19. ARCHITECT OR ENGINEER Und.	31. WALL CONSTRUCTION Frame	4. PRESENT LOCAL NAME(S) OR DESIGNATION(S)
10. SITE () STRUCTURE () BUILDING (X) OBJECT ()		20. CONTRACTOR OR BUILDER Und.	32. ROOF TYPE AND MATERIAL Gable; asphalt	
11. ON NATIONAL REGISTER? YES () NO (X)		21. ORIGINAL USE, IF APPARENT Residence	33. NO. OF BAYS FRONT SIDE	
12. IS IT ELIGIBLE? YES () NO (X)		22. PRESENT USE Residence	34. WALL TREATMENT Wood siding	5. OTHER NAME(S) Higgins House
13. PART OF ESTAB. YES () HIST. DISTRICT? NO (X)		23. OWNERSHIP PUBLIC () PRIVATE (X)	35. PLAN SHAPE	
14. DISTRICT YES () POTENTIAL? NO ()		24. OWNER'S NAME AND ADDRESS Perry and Ada Burden	36. CHANGES ADDITION () (EXPLAIN IN ALTERED () NO. 42) MOVED ()	
15. NAME OF ESTABLISHED DISTRICT N/A		25. OPEN TO PUBLIC? YES () NO (X)	37. CONDITION INTERIOR EXTERIOR Fair/poor	6. TOWNSHIP 45N RANGE 29W SECTION 14
42. FURTHER DESCRIPTION OF IMPORTANT FEATURES Although the I-House is a common form in Johnson County, there are numerous variations. In this case, there are two centrally placed entrances flanked by single windows on the first floor and a centrally placed doorway onto a walkout porch, flanked by two windows, on the second level. There is a central chimney.		26. LOCAL CONTACT PERSON OR ORGANIZATION Show-Me RPC	38. PRESERVATION UNDERWAY? YES () NO (X)	
43. HISTORY AND SIGNIFICANCE This property is associated with J. T. Higgins, a stock farmer who settled on 168 acres in Section 14 of Kingsville Township in 1881. Mr. Higgins was born in St. Louis County. His father, W. W. Higgins, was a native of Maryland. By 1898, or at least according to the plat map contained in the Johnson County Atlas of 1898, the property was owned by W. A. Higgins. The Atlas of 1914 identifies the owner then as E. H. Wyatt. However, the house apparently was built as early as ca.1870. The owner of the property then was Burns and Degman.		27. OTHER SURVEYS IN WHICH INCLUDED None	39. ENDANGERED? YES (X) BY WHAT? NO ()	
44. DESCRIPTION OF ENVIRONMENT AND OUTBUILDINGS There are several outbuildings. Several newer houses have been constructed within a radius of one mile.		40. VISIBLE FROM PUBLIC ROAD? YES (X) NO ()		33
45. SOURCES OF INFORMATION The History of Johnson County (1881), p. 814; plat maps; site visit		41. DISTANCE FROM AND FRONTAGE ON ROAD		
RETURN THIS FORM WHEN COMPLETED TO: OFFICE OF HISTORIC PRESERVATION P.O. BOX 176 JEFFERSON CITY, MISSOURI 65102 PH. 314-751-4096		46. PREPARED BY R. Maserang		
IF ADDITIONAL SPACE IS NEEDED, ATTACH SEPARATE SHEET(S) TO THIS FORM		47. ORGANIZATION Show-Me RPC		
		48. DATE 3/11/86 49. REVISION DATE(S)		



MISSOURI OFFICE OF HISTORIC PRESERVATION

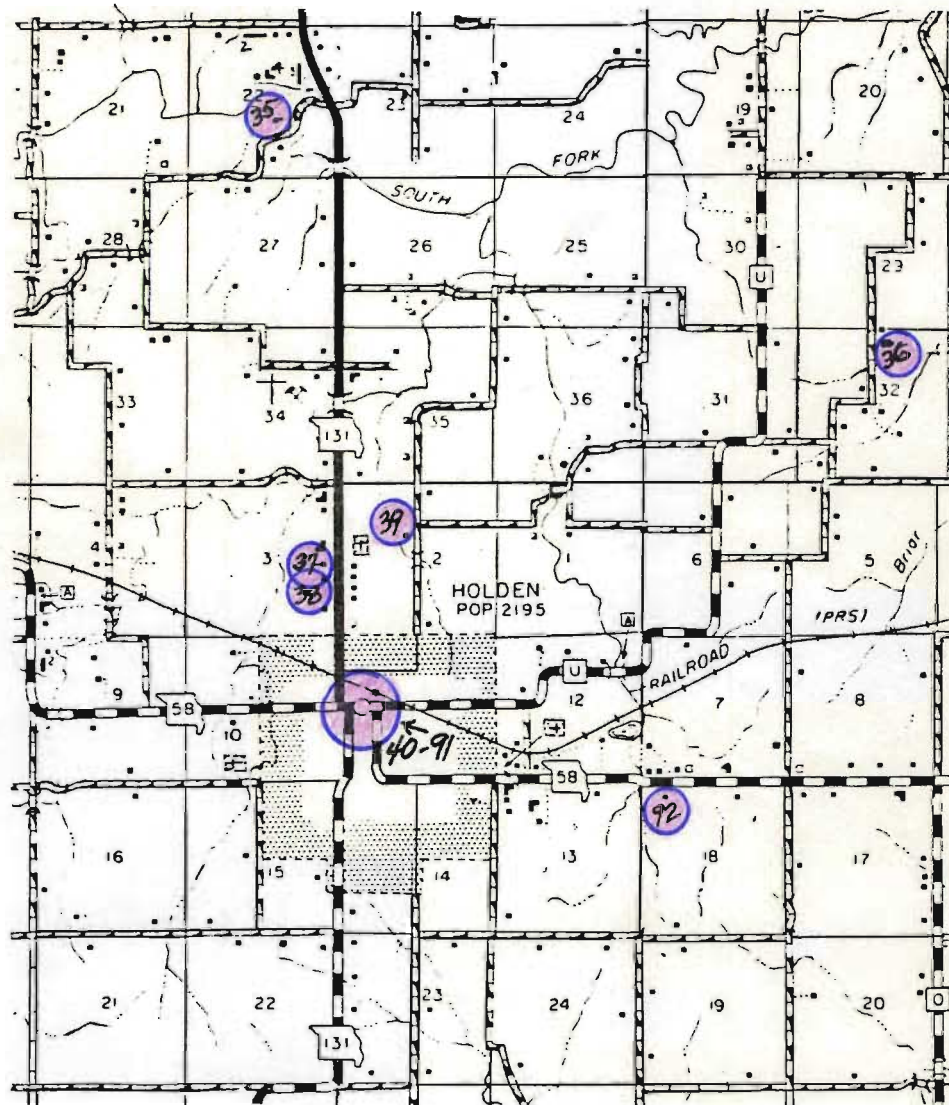
ARCHITECTURAL/HISTORIC INVENTORY SURVEY FORM

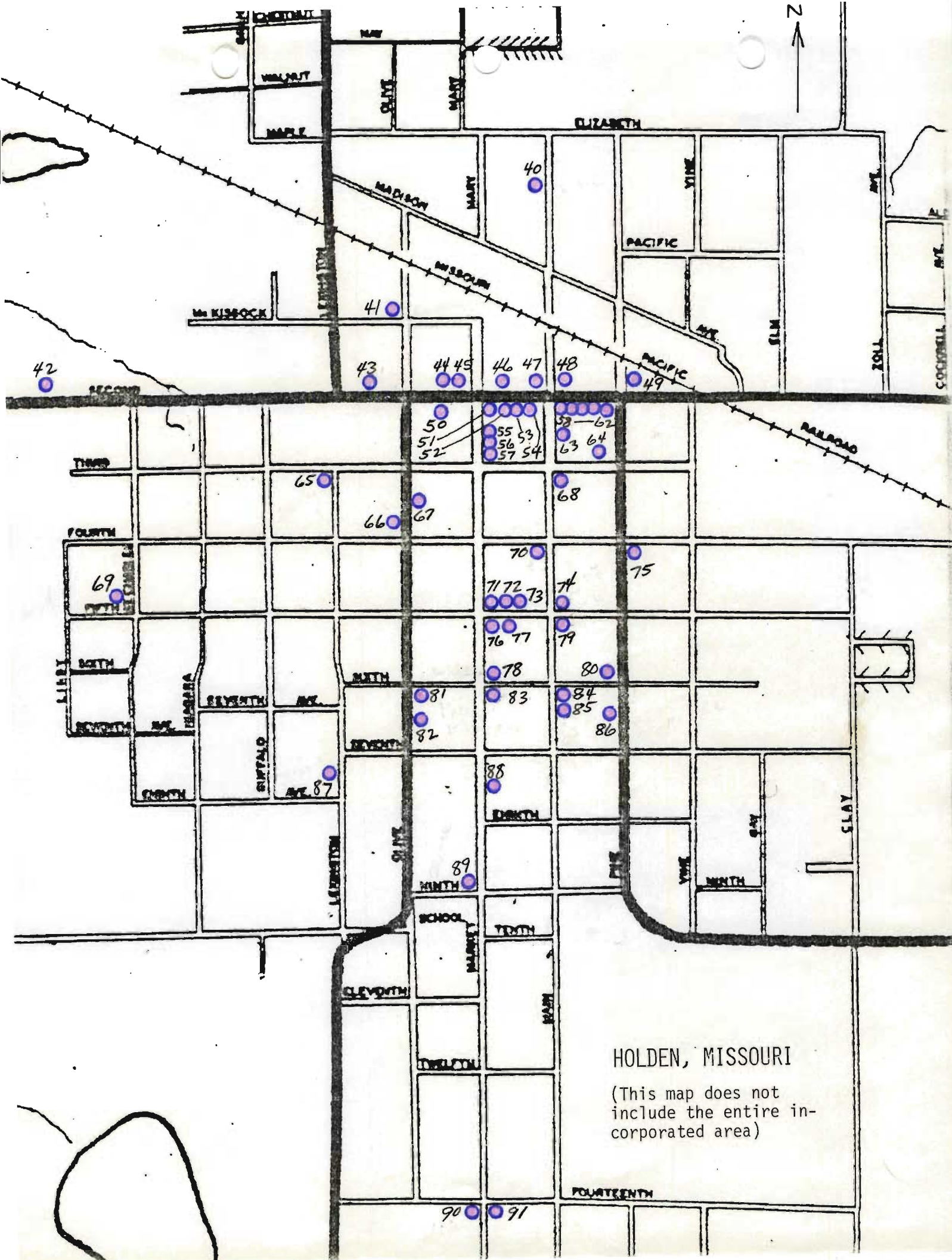
1. NO. 34		4. PRESENT LOCAL NAME(S) OR DESIGNATION(S) KINGSVILLE TOWNSHIP		1. NO.
2. COUNTY Johnson		5. OTHER NAME(S) 0350		
3. LOCATION OF Show-Me Regional Planning Commission		Jordan School School District No. 94		
6. SPECIFIC LEGAL LOCATION TOWNSHIP 45N RANGE 28W SECTION 17		16. THEMATIC CATEGORY Historic /Architectural		2. COUNTY Johnson
IF CITY OR TOWN, STREET ADDRESS		17. DATE(S) OR PERIOD 1870		
7. CITY OR TOWN IF RURAL, VICINITY		18. STYLE OR DESIGN National Folk		
8. DESCRIPTION OF LOCATION Part of SW 1/4 of SW 1/4 of Section 17, Kingsville Twp. (Approx. 1.0 mile east of Hwys. T and TT)		19. ARCHITECT OR ENGINEER Und.		4. PRESENT LOCAL NAME(S) OR DESIGNATION(S)
		20. CONTRACTOR OR BUILDER Und.		
		21. ORIGINAL USE, IF APPARENT Schoolhouse		
9. COORDINATES UTM		22. PRESENT USE Unused		5. OTHER NAME(S) Jordan School
LAT		23. OWNERSHIP PUBLIC () PRIVATE ()		
LONG		24. OWNER'S NAME AND ADDRESS		
10. SITE () BUILDING (X) STRUCTURE () OBJECT ()		25. OPEN TO PUBLIC? YES () NO (X)		6. TOWNSHIP 45N
11. ON NATIONAL REGISTER? YES () NO (X)		26. LOCAL CONTACT PERSON OR ORGANIZATION Show-Me RPC		
12. IS IT ELIGIBLE? YES () NO ()		27. OTHER SURVEYS IN WHICH INCLUDED None		
13. PART OF ESTAB. HIST. DISTRICT? YES () NO (X)		14. DISTRICT POTENTIAL? YES () NO ()		RANGE 28W
15. NAME OF ESTABLISHED DISTRICT N/A				
42. FURTHER DESCRIPTION OF IMPORTANT FEATURES		43. HISTORY AND SIGNIFICANCE		SECTION 17
This is an unusual cross-gabled example in which the space that ordinarily would be created within the angle of intersection is covered by one wing's broad overhang; an entrance and an open porch located here. It is probable that this old schoolhouse has been substantially altered.		This building is believed to be the old Jordan School, a frame building erected, according to the 1881 edition of <u>The History of Johnson County</u> , in 1870..		
44. DESCRIPTION OF ENVIRONMENT AND OUTBUILDINGS		45. SOURCES OF INFORMATION		34
There are approximately a dozen other houses, most of which are relatively new, within a mile of this building which is located at the northeast corner of a rural cross-roads about three miles southeast of Kingsville.		The History of Johnson County (1881), p.513; plat maps; site visit.		
RETURN THIS FORM WHEN COMPLETED TO:		46. PREPARED BY R.Maserang		
OFFICE OF HISTORIC PRESERVATION P.O. BOX 176 JEFFERSON CITY, MISSOURI 65102 PH. 314-751-4096		47. ORGANIZATION Show-Me RPC		
IF ADDITIONAL SPACE IS NEEDED, ATTACH SEPARATE SHEET(S) TO THIS FORM		48. DATE 1/86 49. REVISION DATE(S) -		



MADISON TOWNSHIP

Johnson Co.





HOLDEN, MISSOURI

(This map does not include the entire incorporated area)

MISSOURI OFFICE OF HISTORIC PRESERVATION

ARCHITECTURAL/HISTORIC INVENTORY SURVEY FORM

1. NO. 35		4. PRESENT LOCAL NAME(S) OR DESIGNATION(S) MADISON TOWNSHIP Rock Springs Bible Church 0005		1. NO.	2. COUNTY Johnson	4. PRESENT LOCAL NAME(S) OR DESIGNATION(S) Rock Springs Bible Church
2. COUNTY Johnson		5. OTHER NAME(S) Rock Springs Cumberland Presbyterian Church				
3. LOCATION OF NEGATIVES Show-Me Regional Planning Commission						
6. SPECIFIC LEGAL LOCATION TOWNSHIP 46N RANGE 28W SECTION 22 IF CITY OR TOWN, STREET ADDRESS		16. THEMATIC CATEGORY Historic /Architectural		28. NO. OF STORIES 1		5. OTHER NAME(S)
7. CITY OR TOWN IF RURAL, VICINITY		17. DATE(S) OR PERIOD 1891		29. BASEMENT? YES () NO (X)		
8. DESCRIPTION OF LOCATION Part of NW¼ of SE¼ of Section 22 Madison Twp. (Approx. 1/2 mile west of Hwy. 131 and 3 1/2 miles north of Holden)		18. STYLE OR DESIGN Gothic Revival		30. FOUNDATION MATERIAL Stone		
9. COORDINATES UTM LAT LONG		19. ARCHITECT OR ENGINEER Und.		31. WALL CONSTRUCTION Frame		
10. SITE () STRUCTURE () BUILDING (X) OBJECT ()		20. CONTRACTOR OR BUILDER Und.		32. ROOF TYPE AND MATERIAL Gable; asphalt		
11. ON NATIONAL REGISTER? YES () NO (X)		21. ORIGINAL USE, IF APPARENT Church		33. NO. OF BAYS FRONT SIDE		
12. IS IT ELIGIBLE? YES () NO ()		22. PRESENT USE Church		34. WALL TREATMENT Wood siding		
13. PART OF ESTAB. YES () HIST. DISTRICT? NO (X)		23. OWNERSHIP PUBLIC () PRIVATE (X)		35. PLAN SHAPE Rectangular		
14. DISTRICT POTENTIAL? YES () NO ()		24. OWNER'S NAME AND ADDRESS Rock Springs Cemetery Assn.		36. CHANGES (EXPLAIN IN NO. 42) ADDITION () ALTERED () MOVED ()		
15. NAME OF ESTABLISHED DISTRICT N/A		25. OPEN TO PUBLIC? YES (X) NO ()		37. CONDITION INTERIOR EXTERIOR Good		
42. FURTHER DESCRIPTION OF IMPORTANT FEATURES Above this frame church building's horizontal beveled siding, the front gable contains imbricated shingles in two patterns, a wide band of vertical shiplap siding, and scrollwork trim including the date, 1881, in a centered half-round panel. The entrance and windows have Gothic pointed arches with tracery.		26. LOCAL CONTACT PERSON OR ORGANIZATION Show-Me RPC		38. PRESERVATION UNDERWAY? YES (X) NO () Maint. NO ()		
43. HISTORY AND SIGNIFICANCE This building was erected in 1891 and dedicated the next year. It replaced a church built of native rock which had existed from 1856-1891. An earlier building had been made of logs. The name "rock spring" had its origins in a natural spring where camp meetings had been held. In 1956, after several years of suspended activity, a newly-organized Rock Springs Bible Church acquired the use of the building for an indefinite time.		27. OTHER SURVEYS IN WHICH INCLUDED None		39. ENDANGERED? YES () BY WHAT? NO (X)		
44. DESCRIPTION OF ENVIRONMENT AND OUTBUILDINGS A cemetery is north of this building.		45. SOURCES OF INFORMATION Article, "First 100 Years In Rock Springs Church History," The Holden Progress, 9/11/58; site visit; plat maps.		40. VISIBLE FROM PUBLIC ROAD? YES (X) NO ()		
46. PREPARED BY R. Maserang		47. ORGANIZATION Show-Me RPC		41. DISTANCE FROM AND FRONTAGE ON ROAD		
48. DATE 3/11/86		49. REVISION DATE(S)		6. TOWNSHIP 46N		
RETURN THIS FORM WHEN COMPLETED TO: OFFICE OF HISTORIC PRESERVATION P.O. BOX 176 JEFFERSON CITY, MISSOURI 65102 PH. 314-751-4096		IF ADDITIONAL SPACE IS NEEDED, ATTACH SEPARATE SHEET(S) TO THIS FORM		RANGE 28W		





MISSOURI OFFICE OF HISTORIC PRESERVATION

ARCHITECTURAL/HISTORIC INVENTORY SURVEY FORM

1. NO. 36		4. PRESENT LOCAL NAME(S) OR DESIGNATION(S) MADISON TOWNSHIP <div style="text-align: center;">0351</div>		1. NO.	
2. COUNTY Johnson		5. OTHER NAME(S)			2. COUNTY Johnson
3. LOCATION OF Show-Me Regional Planning Commission		Round Grove School School District No. 79			
6. SPECIFIC LEGAL LOCATION TOWNSHIP 46N RANGE 27W SECTION 32 IF CITY OR TOWN, STREET ADDRESS		16. THEMATIC CATEGORY Historic /Architectural		5. OTHER NAME(S)	
7. CITY OR TOWN IF RURAL, VICINITY		17. DATE(S) OR PERIOD ca. 1890s			6. TOWNSHIP 46N
8. DESCRIPTION OF LOCATION Part of NW¼ of NW¼ of NE¼ of Sect. 32, Madison Twp. (Approx. 3 miles north and 1/2 mile west of 0 and Hwy. 58)		18. STYLE OR DESIGN Side-Gabled			
9. COORDINATES UTM LAT LONG		19. ARCHITECT OR ENGINEER Und.		8. SECTION 32	
10. SITE () BUILDING (X) STRUCTURE () OBJECT ()		20. CONTRACTOR OR BUILDER Und.			
11. ON NATIONAL REGISTER? YES () NO (X)		21. ORIGINAL USE, IF APPARENT Schoolhouse			
12. IS IT ELIGIBLE? YES () NO ()		22. PRESENT USE			
13. PART OF ESTAB. HIST. DISTRICT? YES () NO (X)		23. OWNERSHIP PUBLIC () PRIVATE (X)			
14. DISTRICT POTENTIAL? YES () NO ()		24. OWNER'S NAME AND ADDRESS D.R. Rinehart			
15. NAME OF ESTABLISHED DISTRICT N/A		25. OPEN TO PUBLIC? YES () NO (X)			
42. FURTHER DESCRIPTION OF IMPORTANT FEATURES The entrance is recessed under a gable-roofed porch, and has double doors. The entryway includes side windows in the short diagonal walls. The building sits on a concrete block foundation and has a basement, which presumably was added.		26. LOCAL CONTACT PERSON OR ORGANIZATION Show-Me RPC			
43. HISTORY AND SIGNIFICANCE In 1916, the Round Grove School had an enrollment of 16 pupils. The library contained 150 books. Although the precise date of construction was not determined, a Round Grove School is shown at approximately this location on a plat map of Madison County in the <u>Johnson County Atlas</u> of 1898.		27. OTHER SURVEYS IN WHICH INCLUDED None			
44. DESCRIPTION OF ENVIRONMENT AND OUTBUILDINGS This building is on the east side of a gravel county road approximately 3.0 miles northeast of Holden.		28. NO. OF STORIES 1			
45. SOURCES OF INFORMATION The History of Johnson County (1918), p. 136; site visit.		29. BASEMENT? YES (X) NO ()			
RETURN THIS FORM WHEN COMPLETED TO: OFFICE OF HISTORIC PRESERVATION P.O. BOX 176 JEFFERSON CITY, MISSOURI 65102 PH. 314-751-4096		30. FOUNDATION MATERIAL Concrete blocks			
IF ADDITIONAL SPACE IS NEEDED, ATTACH SEPARATE SHEET(S) TO THIS FORM		31. WALL CONSTRUCTION Wood frame			
		32. ROOF TYPE AND MATERIAL Gable; asphalt			
		33. NO. OF BAYS FRONT SIDE			
		34. WALL TREATMENT Wood siding			
		35. PLAN SHAPE Rectangular			
		36. CHANGES (EXPLAIN IN NO. 42) ADDITION () ALTERED () MOVED ()			
		37. CONDITION INTERIOR EXTERIOR Fair			
		38. PRESERVATION UNDERWAY? YES () NO ()			
		39. ENDANGERED? BY WHAT? YES () NO ()			
		40. VISIBLE FROM PUBLIC ROAD? YES (X) NO ()			
		41. DISTANCE FROM AND FRONTAGE ON ROAD			
		46. PREPARED BY R. Maserang			
		47. ORGANIZATION Show-Me RPC			
		48. DATE 1/86 49. REVISION DATE(S) -			



MISSOURI OFFICE OF HISTORIC PRESERVATION

ARCHITECTURAL/HISTORIC INVENTORY SURVEY FORM

1. NO. 37		4. PRESENT LOCAL NAME(S) OR DESIGNATION(S) MADISON TOWNSHIP		1. NO.
2. COUNTY Johnson		5. OTHER NAME(S)		
3. LOCATION OF Show-Me Regional NEGATIVES Planning Commission				
6. SPECIFIC LEGAL LOCATION TOWNSHIP 45N RANGE 28W SECTION 3 IF CITY OR TOWN, STREET ADDRESS		16. THEMATIC CATEGORY Historic /Architectural	28. NO. OF STORIES 2	2. COUNTY Johnson
7. CITY OR TOWN IF RURAL, VICINITY Holden (north of city)		17. DATE(S) OR PERIOD ca. 1915	29. BASEMENT? YES () NO ()	
8. DESCRIPTION OF LOCATION (.3 mile north of Holden on west side of Hwy. 131)		18. STYLE OR DESIGN Gothic Revival	30. FOUNDATION MATERIAL Concrete	
9. COORDINATES UTM LAT LONG		19. ARCHITECT OR ENGINEER Und.	31. WALL CONSTRUCTION Concrete and steel	4. PRESENT LOCAL NAME(S) OR DESIGNATION(S) Miller Mausoleum
10. SITE () STRUCTURE (X) BUILDING () OBJECT ()		20. CONTRACTOR OR BUILDER Und.	32. ROOF TYPE AND MATERIAL Flat; composition	
11. ON NATIONAL REGISTER? YES () NO (X)		21. ORIGINAL USE, IF APPARENT Mausoleum	33. NO. OF BAYS FRONT SIDE	
12. IS IT ELIGIBLE? YES () NO (X)		22. PRESENT USE Mausoleum	34. WALL TREATMENT Concrete	5. OTHER NAME(S)
13. PART OF ESTAB. YES () NO (X)		23. OWNERSHIP PUBLIC () PRIVATE (X)	35. PLAN SHAPE Irregular	
14. DISTRICT POTENTIAL? YES () NO (X)		24. OWNER'S NAME AND ADDRESS Joseph M. Miller Estate	36. CHANGES (EXPLAIN IN NO. 42) ADDITION () ALTERED () MOVED ()	
15. NAME OF ESTABLISHED DISTRICT N/A		25. OPEN TO PUBLIC? YES () NO (X)	37. CONDITION INTERIOR EXTERIOR Fair	6. TOWNSHIP 45N
42. FURTHER DESCRIPTION OF IMPORTANT FEATURES This structure is made of steel and concrete. There is an eight-sided tower with a deck, reached by an exterior stairway. Window openings are pointed arches; most are sealed and many are covered with bars. The parapet roof is not truly castellated but there are a couple of pilaster tops that resemble battlements. The name MILLER appears in the main facade. The concrete is fairly coarse and the surface shows imprints from the forms.		26. LOCAL CONTACT PERSON OR ORGANIZATION Show-Me RPC	38. PRESERVATION UNDERWAY? YES (X) NO ()	
43. HISTORY AND SIGNIFICANCE In 1915, Joseph M. Miller came to Holden from near Pittsville, Mo., where he had farm and taught school for several years. Between 1915-18, he "erected a beautiful mausoleum to be occupied in the years to come by his immediate family and their descendants.....This tomb and surroundings will be perpetually endowed by Mr. Miller with a substantial fund...for the maintenance of the mausoleum and park and (to) assist in the upkeep of any similar building which in the future might be erected on the Miller tract set aside for mausoleum purposes," it was reported in <u>The History of Johnson County</u> (1918). (See also Form No. 38 .)		27. OTHER SURVEYS IN WHICH INCLUDED None	39. ENDANGERED? YES () NO (X)	
44. DESCRIPTION OF ENVIRONMENT AND OUTBUILDINGS This structure is within a small public park just north of the Holden city limits on Hwy. 131.		40. VISIBLE FROM PUBLIC ROAD? YES (X) NO ()		RANGE 28W
45. SOURCES OF INFORMATION The History of Johnson County (1918), pp.643-645; site visit.		41. DISTANCE FROM AND FRONTAGE ON ROAD		
RETURN THIS FORM WHEN COMPLETED TO: OFFICE OF HISTORIC PRESERVATION P.O. BOX 176 JEFFERSON CITY, MISSOURI 65102 PH. 314-751-4096		46. PREPARED BY R. Maserang		
IF ADDITIONAL SPACE IS NEEDED, ATTACH SEPARATE SHEET(S) TO THIS FORM		47. ORGANIZATION Show-Me RPC		SECTION 3
		48. DATE 5/85 49. REVISION DATE(S)		

*H. Review
4-1-87
p. 4*

A bit of history

Checking out the Miller Mausoleum

By Rusty Hartwell
Editor & Publisher

Editor's Note: Parts of this information were obtained through the Johnson County Historical Society.

Few people travel on 131 Highway North without noticing a truly unique structure, the Miller Mausoleum.

The mausoleum was built on the farm of Joseph M. Miller who devoted much of his life's earnings to its erection so that he would not be buried in a grave.

Miller modeled the building after biblical tombs which were domed. The second floor of the building was devoted to religious pictures and space for a museum. Pictures included Miller's interpretation of Heaven which shows the river of life flowing through paradise and a second Heaven to the ultimate third Heaven which was represented by white mansions. Another was a painting from a photo of the tomb of the Virgin Mary. Another room contained family pictures.

A small stairway leads to the flattened dome atop the building which was his interpretation of the domes on the temples of the

Orient.

Miller originally set aside his 140 acres by deed for the perpetual upkeep of the mausoleum. He had three children and his wife. Crypts were provided for all of them and according to family members, all of them were buried in the mausoleum.

Miller was a Methodist and used to lecture on Biblical subjects. He had many ideas independent of the beliefs of his church.

In earlier years, tours were given through the mausoleum, but numerous acts of vandalism caused the family to enforce security by placing steel bars on windows and doors. When the structure was first built, all of the windows were stained glass, but over the years, they were all broken out. The museum was also vandalized and only an old, weathered oil painting remains inside the structure.

Although no family members remain in Holden, the structure is still maintained through the trust set up years ago and the land surrounding the building is maintained by the Holden Jaycees as part of a lease agreement for the use of the land as a park.

Source: The Holden Review,
April 1, 1987, p. 4











MISSOURI OFFICE OF HISTORIC PRESERVATION

ARCHITECTURAL/HISTORIC INVENTORY SURVEY FORM

1. NO. 38		4. PRESENT LOCAL NAME(S) OR DESIGNATION(S) MADISON TOWNSHIP		1. NO.
2. COUNTY Johnson		Holm Residence 0353		
3. LOCATION OF Show-Me Regional NEGATIVES Planning Commission		5. OTHER NAME(S) Miller House		
6. SPECIFIC LEGAL LOCATION TOWNSHIP 45N RANGE 28W SECTION 3 IF CITY OR TOWN, STREET ADDRESS 20000 N. Hwy. 131		16. THEMATIC CATEGORY Historic /Architectural		2. COUNTY Johnson
7. CITY OR TOWN IF RURAL, VICINITY Holden		17. DATE(S) OR PERIOD ca. 1915		
8. DESCRIPTION OF LOCATION Part of NE¼ of NE¼ of NE¼ of Section 3, Madison Twp. (Approx. 1/4 mile north of Holden on west side of Hwy. 131)		18. STYLE OR DESIGN Vernacular bungalow		
9. COORDINATES UTM LAT LONG		19. ARCHITECT OR ENGINEER Und.		4. PRESENT LOCAL NAME(S) OR DESIGNATION(S) Holm Residence
10. SITE () STRUCTURE () BUILDING (X) OBJECT ()		20. CONTRACTOR OR BUILDER Und.		
11. ON NATIONAL REGISTER? YES () NO (X)		21. ORIGINAL USE, IF APPARENT Residence		
12. IS IT ELIGIBLE? YES () NO (X)		22. PRESENT USE Residence		5. OTHER NAME(S) Miller House
13. PART OF ESTAB. YES () HIST. DISTRICT? NO (X)		23. OWNERSHIP PUBLIC () PRIVATE (X)		
14. DISTRICT YES () POTENTIAL? NO ()		24. OWNER'S NAME AND ADDRESS Richard Holm Same		
15. NAME OF ESTABLISHED DISTRICT N/A		25. OPEN TO PUBLIC? YES () NO (X)		6. TOWNSHIP 45N
42. FURTHER DESCRIPTION OF IMPORTANT FEATURES Gables of this vernacular brick and frame house contain recessed arches. In addition to the recessed-arch dormers which are centered along the sides of this disproportionately long house, shed roof dormers have been added on the sides toward the front. The front porch wraps around to the south. The front gable contains interesting fenestration: a triple window plus three smaller windows.		26. LOCAL CONTACT PERSON OR ORGANIZATION Show-Me RPC		
43. HISTORY AND SIGNIFICANCE In ca. 1915, Joseph M. Miller relocated in this country home just north of Holden after many years of teaching and operating a farm near Pittsville. Mr. Miller erected a concrete and steel family tomb a short distance north of the house known as the Miller Mausoleum (See Form No. 37).		27. OTHER SURVEYS IN WHICH INCLUDED None		
44. DESCRIPTION OF ENVIRONMENT AND OUTBUILDINGS Although this building is only 1/4 mile north of the Holden city limit, the environment is rural.		28. NO. OF STORIES 1½		7. RANGE 28W
45. SOURCES OF INFORMATION Don Hartwell; The History of Johnson County (1918), pp.643-645; site visit.		29. BASEMENT? YES (X) NO ()		
46. PREPARED BY R. Maserang		30. FOUNDATION MATERIAL Concrete		
47. ORGANIZATION Show-Me RPC		31. WALL CONSTRUCTION Brick		8. SECTION 3
48. DATE 10/6/85		32. ROOF TYPE AND MATERIAL Gable; asphalt		
49. REVISION DATE(S)		33. NO. OF BAYS FRONT SIDE		
RETURN THIS FORM WHEN COMPLETED TO: OFFICE OF HISTORIC PRESERVATION P.O. BOX 176 JEFFERSON CITY, MISSOURI 65102 PH. 314-751-4096		34. WALL TREATMENT Stretcher bond		38
IF ADDITIONAL SPACE IS NEEDED, ATTACH SEPARATE SHEET(S) TO THIS FORM		35. PLAN SHAPE Irregular		
		36. CHANGES (EXPLAIN IN NO. 42) ADDITION () ALTERED () MOVED ()		
		37. CONDITION INTERIOR EXTERIOR Good/fair		
		38. PRESERVATION UNDERWAY? YES () NO ()		
		39. ENDANGERED? BY WHAT? YES () NO ()		
		40. VISIBLE FROM PUBLIC ROAD? YES (X) NO ()		
		41. DISTANCE FROM AND FRONTAGE ON ROAD		





MISSOURI OFFICE OF HISTORIC PRESERVATION

ARCHITECTURAL/HISTORIC INVENTORY SURVEY FORM

1. NO. 39		4. PRESENT LOCAL NAME(S) OR DESIGNATION(S) MADISON TOWNSHIP		1. NO.
2. COUNTY Johnson		Strange Residence 0354		
3. LOCATION OF NEGATIVES Show-Me Regional Planning Commission		5. OTHER NAME(S) Strange House		
6. SPECIFIC LEGAL LOCATION TOWNSHIP 45N RANGE 28W SECTION 2 IF CITY OR TOWN, STREET ADDRESS		16. THEMATIC CATEGORY Historic /Architectural	28. NO. OF STORIES 2	2. COUNTY Johnson
7. CITY OR TOWN IF RURAL, VICINITY		17. DATE(S) OR PERIOD ca. 1910	29. BASEMENT? YES (X) NO ()	
8. DESCRIPTION OF LOCATION Part of NE¼ of SE¼ of NW¼ of Sect. 2, Madison Twp. (Approx. 3/4 mile north of Holden, east of Hwy. 131)		18. STYLE OR DESIGN Vernacular	30. FOUNDATION MATERIAL Concrete	
9. COORDINATES UTM LAT LONG		19. ARCHITECT OR ENGINEER Und.	31. WALL CONSTRUCTION Brick	4. PRESENT LOCAL NAME(S) OR DESIGNATION(S) Strange Residence
10. SITE () STRUCTURE () BUILDING (X) OBJECT ()		20. CONTRACTOR OR BUILDER Und.	32. ROOF TYPE AND MATERIAL Hipped; asphalt	
11. ON NATIONAL REGISTER? YES () NO (X)		21. ORIGINAL USE, IF APPARENT Residence	33. NO. OF BAYS FRONT SIDE	
12. IS IT ELIGIBLE? YES () NO ()		22. PRESENT USE Residence	34. WALL TREATMENT Stretcher bond	5. TOWNSHIP 45N
13. PART OF ESTAB. HIST. DISTRICT? YES () NO (X)		23. OWNERSHIP PUBLIC () PRIVATE (X)	35. PLAN SHAPE Irregular	
14. DISTRICT POTENTIAL? YES () NO ()		24. OWNER'S NAME AND ADDRESS Bill Strange R.R. #4 Holden, Mo.	36. CHANGES (EXPLAIN IN NO. 42) ADDITION () ALTERED () MOVED ()	
15. NAME OF ESTABLISHED DISTRICT N/A		25. OPEN TO PUBLIC? YES () NO (X)	37. CONDITION INTERIOR EXTERIOR Good	6. OTHER NAME(S) Strange House
42. FURTHER DESCRIPTION OF IMPORTANT FEATURES This house combines Victorian and Prairie elements, with Prairie prevailing especially in the one-story porch with its broad, low-pitched roof which adds a powerful horizontal line. Victorian elements include a three-sided bay window on the south, tracery in a few windows and what appears to be roof cresting.		26. LOCAL CONTACT PERSON OR ORGANIZATION Show-Me RPC	38. PRESERVATION UNDERWAY? YES (X) NO () Maint.	
43. HISTORY AND SIGNIFICANCE In ca. 1898, the land on which this brick farmhouse was constructed was owned by Jesse C. Strange, a native of Lafayette County whose parents came to Missouri from Kentucky in 1833. A subsequent owner of the property was a son, John W. Strange, whose holdings were more than 1,000 acres by the middle 1910s. Mr. Strange, a native of Blackwater in Columbus Township, was primarily a stockman.		27. OTHER SURVEYS IN WHICH INCLUDED None	39. ENDANGERED? YES () NO (X) BY WHAT?	
44. DESCRIPTION OF ENVIRONMENT AND OUTBUILDINGS Several outbuildings are associated with this housing, including one large corrugated metal building.		40. VISIBLE FROM PUBLIC ROAD? YES (X) NO ()		7. RANGE 28W
45. SOURCES OF INFORMATION The History of Johnson County (1918), pp. 614-616; site visit.		41. DISTANCE FROM AND FRONTAGE ON ROAD		
RETURN THIS FORM WHEN COMPLETED TO: OFFICE OF HISTORIC PRESERVATION P.O. BOX 176 JEFFERSON CITY, MISSOURI 65102 PH. 314-751-4096		46. PREPARED BY R. Maserang		
IF ADDITIONAL SPACE IS NEEDED, ATTACH SEPARATE SHEET(S) TO THIS FORM		47. ORGANIZATION Show-Me RPC		8. SECTION 2
		48. DATE 3/11/86 49. REVISION DATE(S) -		






MISSOURI OFFICE OF HISTORIC PRESERVATION

ARCHITECTURAL/HISTORIC INVENTORY SURVEY FORM

1. NO. 40		4. PRESENT LOCAL NAME(S) OR DESIGNATION(S) MADISON TOWNSHIP (HOLDEN)		1. NO.
2. COUNTY Johnson		Hebel Residence 0355		
3. LOCATION OF POSITIVES Show-Me Regional Planning Commission		5. OTHER NAME(S) Hebel House		
6. SPECIFIC LEGAL LOCATION TOWNSHIP 45N RANGE 28W SECTION 11 IF CITY OR TOWN, STREET ADDRESS 210 N. Main St.		16. THEMATIC CATEGORY Historic /Architectural		2. COUNTY Johnson
7. CITY OR TOWN IF RURAL, VICINITY Holden		17. DATE(S) OR PERIOD 1906		
8. DESCRIPTION OF LOCATION South 52½' of Lot 3 & north 17½' of Lot 4 Coventry's 3rd Addn. (West side of Main Street between Elizabeth Street and Madison Avenue)		18. STYLE OF DESIGN Queen Anne		
9. COORDINATES UTM LAT LONG		19. ARCHITECT OR ENGINEER Und.		4. PRESENT LOCAL NAME(S) OR DESIGNATION(S) Hebel Residence
10. SITE () BUILDING (X) STRUCTURE () OBJECT ()		20. CONTRACTOR OR BUILDER Harry Hebel		
11. ON NATIONAL REGISTER? YES () NO (X)		21. ORIGINAL USE, IF APPARENT Residence		
12. IS IT ELIGIBLE? YES () NO (X)		22. PRESENT USE Residence		28. NO. OF STORIES 1
13. PART OF ESTAB. HIST. DISTRICT? YES () NO (X)		23. OWNERSHIP PUBLIC () PRIVATE (X)		
14. DISTRICT POTENTIAL? YES () NO (X)		24. OWNER'S NAME AND ADDRESS Harry Hebel Estate		
15. NAME OF ESTABLISHED DISTRICT N/A		25. OPEN TO PUBLIC? YES () NO (X)		29. BASEMENT? YES (X) NO () Partial
42. FURTHER DESCRIPTION OF IMPORTANT FEATURES A square tower (from which a cupola was removed several years ago), fish scale patterned shingles in the gables, a cutaway bay with brackets and decorative porch trim are all Victorian-inspired elements. In addition to the front porch, there is a smaller porch with similar turned columns and scrollwork brackets on the southwest (back) end. Windows are segmentally arched with lugsills of stone. The roof is hipped with lower cross gables.		26. LOCAL CONTACT PERSON OR ORGANIZATION Show-Me RPC		
43. HISTORY AND SIGNIFICANCE Henry Hebel, a brick mason, was the builder and original owner of this well-maintained brick Queen Anne in the northern end of Holden. One-story brick Queen Annes are uncommon in this part of Missouri. Since its construction in 1906, this interesting house has been in the Hebel family. The current resident, Miss Josephine Hebel, was born in it in 1908.		27. OTHER SURVEYS IN WHICH INCLUDED None		
44. DESCRIPTION OF ENVIRONMENT AND OUTBUILDINGS The only outbuilding is a storage shed. The environment is a residential block in the northern part of Holden.		40. VISIBLE FROM PUBLIC ROAD? YES (X) NO ()		5. OTHER NAME(S) Hebel House
45. SOURCES OF INFORMATION Josephine Hebel; site visit.		41. DISTANCE FROM AND FRONTAGE ON ROAD		
RETURN THIS FORM WHEN COMPLETED TO: OFFICE OF HISTORIC PRESERVATION P.O. BOX 176 JEFFERSON CITY, MISSOURI 65102 PH. 314-751-4096		46. PREPARED BY R. Maserang		
IF ADDITIONAL SPACE IS NEEDED, ATTACH SEPARATE SHEET(S) TO THIS FORM		47. ORGANIZATION Show-Me RPC		6. TOWNSHIP 45N
		48. DATE 3/3/86 49. REVISION DATE(S) -		



HOLDEN, MO.

NOV 17 1906

190

M Harry Hebel

BOUGHT OF

WILLIAM CHAPPELL,

LUMBER AND BUILDING MATERIAL.

1906

Mar	28	2 P $\frac{3}{8}$ -12 A cyp	24	$6\frac{1}{2}$	
		2 " $\frac{3}{8}$ -14 "	28		
		1 " $\frac{3}{8}$ -16 "	$\frac{21}{73}$		4 74
	29	240 ft Brick mbl		$3\frac{1}{2}$	8 40
		1 P $\frac{3}{8}$ -12 A cyp	$\frac{12}{72}$	$6\frac{1}{2}$	78
Sept	6	40 ft 2 in Red Mbl		2	40
Oct	3	3 M Cyp Lath		$6\frac{1}{2}$	18 30
	6	1150 Cyp Lath		"	7 00
	16	1 Bruch Lath			30
	19	1 Roll Sheathing Paper			85
	22	4 P $\frac{1}{4}$ -16 A cyp	$\frac{21}{48}$	6	<u>1 26</u>
		9 " $\frac{1}{4}$ -16 Cedar Siding		3	
		24 " $\frac{1}{4}$ -8 "	$\frac{64}{112}$		3 36
		20 Sat Texas Plaster			9 00
	23	20 " " Plaster			9 00
Nov	1	1 Sack Goler			75
	8	2 Wds 24+34-2 ft			4 00
	17	370 ft $\frac{1}{4}$ Red		$\frac{3}{4}$	2 77
		4 P $\frac{1}{6}$ -14 4 P Fin	28	$4\frac{1}{2}$	
		4 " $\frac{1}{6}$ -16 "	32		
		1 " $\frac{1}{10}$ -10 "	8		
		25 $\frac{1}{8}$ -14 "	150		
		14 $\frac{1}{8}$ -14 "	$\frac{130}{348}$		<u>15 66</u>
					86 57



Lumber bill for materials used in
construction of Hebel House, 210 N.
Main St., Holden, Mo. (Nov. 17, 1906)

HOLDEN, Mo.,

190

M #2

BOUGHT OF **WILLIAM CHAPPELL,**
LUMBER AND BUILDING MATERIAL.

Nov	23	Arrl Post Ford			86 57
		16 ft Screen Mld	$\frac{3}{4}$	12	
		256 " 1 in Panel Mld	$\frac{3}{4}$	192	
		180 " $1\frac{3}{4}$ in Door Stop	$1\frac{1}{2}$	270	
		2 Oak Thresholds	10	20	494
		3 P $\frac{1}{4}$ -12 Fin	$4\frac{1}{2}$		
		4 " $\frac{1}{4}$ -14 "	"		
		10 " $\frac{1}{6}$ -12 "			
		10 " $\frac{1}{6}$ -14 "			
			$\frac{70}{151}$	680	
Dec	8	10 $\frac{1}{2}$ Fir Col 5+5-8	$14\frac{1}{2}$	1470	
		21 Brackets 12+12	35	735	
		15 " 7+20	30	450	
		$\frac{1}{2}$ Mld 10+30-4 ft	65	65	
		1 Corner Bead		15	3415
					12566
CR By		12 ft Brick Mld	$3\frac{1}{2}$	42	
		17 P $\frac{1}{4}$ -8 Cedar Siding	45	3	135
		2 Sat Plaster	PAID	90	12651
		1 Fir Column		140	
		3 Brackets 12+12	35	105	
		1 " 7+20		30	582
					\$12109



Lumber bill (p.2) for materials
 used in construction of Hebel House,
 210 N. Main, Holden, Mo. (Nov. 17, 1906)








MISSOURI OFFICE OF HISTORIC PRESERVATION

ARCHITECTURAL/HISTORIC INVENTORY SURVEY FORM

1. NO. 41		4. PRESENT LOCAL NAME(S) OR DESIGNATION(S) MADISON TOWNSHIP (HOLDEN)		1. NO.	
2. COUNTY Johnson		5. OTHER NAME(S) 0356		2. COUNTY Johnson	
3. LOCATION OF Show-Me Regional NEGATIVES Planning Commission		Buster House; Hancock House		4. PRESENT LOCAL NAME(S) OR DESIGNATION(S)	
6. SPECIFIC LEGAL LOCATION TOWNSHIP 45N RANGE 28W SECTION 11 IF CITY OR TOWN, STREET ADDRESS Olive Street		16. THEMATIC CATEGORY Historic /Architectural		28. NO. OF STORIES 2	
7. CITY OR TOWN IF RURAL, VICINITY Holden		17. DATE(S) OR PERIOD ca. 1880s-1890s		29. BASEMENT? YES () NO (X)	
8. DESCRIPTION OF LOCATION Lots 22 & 23 Block 56 Original Town (Northwest corner of Olive and McKissick)		18. STYLE OR DESIGN Gothic Revival		30. FOUNDATION MATERIAL	
9. COORDINATES UTM LAT LONG		19. ARCHITECT OR ENGINEER Und.		31. WALL CONSTRUCTION Frame	
10. SITE () STRUCTURE () BUILDING (X) OBJECT ()		20. CONTRACTOR OR BUILDER Und.		32. ROOF TYPE AND MATERIAL Gable; asphalt	
11. ON NATIONAL REGISTER? YES () NO (X)		21. ORIGINAL USE, IF APPARENT Residence		33. NO. OF BAYS FRONT SIDE	
12. IS IT ELIGIBLE? YES () NO ()		22. PRESENT USE Residence		34. WALL TREATMENT Wood siding	
13. PART OF ESTAB. YES () HIST. DISTRICT? NO (X)		23. OWNERSHIP PUBLIC () PRIVATE (X)		35. PLAN SHAPE Irregular	
14. DISTRICT YES () POTENTIAL? NO ()		24. OWNER'S NAME AND ADDRESS		36. CHANGES (EXPLAIN IN NO. 42) ADDITION (X) ALTERED (X) MOVED ()	
15. NAME OF ESTABLISHED DISTRICT N/A		25. OPEN TO PUBLIC? YES () NO (X)		37. CONDITION INTERIOR EXTERIOR Fair	
42. FURTHER DESCRIPTION OF IMPORTANT FEATURES The Gothic influence is seen in the narrow windows (some paired) extending into gables, lacy vergeboards attached to the projecting gables, and the steepness of the roof. The hoods and drip-molds over the windows are more Italianate than Gothic. One of two open porches has turned columns with brackets. A one-story addition at the rear is fairly new.		26. LOCAL CONTACT PERSON OR ORGANIZATION Show-Me RPC		38. PRESERVATION UNDERWAY? YES () NO ()	
43. HISTORY AND SIGNIFICANCE For many years this was the home of a Mr. Buster, a railroad man who worked for the Katy Railroad. A later owner was named Hancock. This house was only a couple of hundred feet from the M, K & T and Missouri Pacific Railroad tracks through Holden.		27. OTHER SURVEYS IN WHICH INCLUDED None		39. ENDANGERED? BY WHAT? YES () NO ()	
				40. VISIBLE FROM PUBLIC ROAD? YES (X) NO ()	
				41. DISTANCE FROM AND FRONTAGE ON ROAD	
					
				H-25	
44. DESCRIPTION OF ENVIRONMENT AND OUTBUILDINGS this house is in a residential neighborhood just southwest of the Missouri Pacific Railroad right-of-way through Holden.				5. OTHER NAME(S) Buster House	
45. SOURCES OF INFORMATION Lucille Wilson; Don Hartwell; Sanborn map (1898); site visit.		46. PREPARED BY R. Maserang		6. TOWNSHIP 45N	
RETURN THIS FORM WHEN COMPLETED TO: OFFICE OF HISTORIC PRESERVATION P.O. BOX 176 JEFFERSON CITY, MISSOURI 65102 PH. 314-751-4096		47. ORGANIZATION Show-Me RPC		RANGE 28W	
IF ADDITIONAL SPACE IS NEEDED, ATTACH SEPARATE SHEET(S) TO THIS FORM		48. DATE 10/6/85		SECTION 11	
		49. REVISION DATE(S)			





MISSOURI OFFICE OF HISTORIC PRESERVATION

ARCHITECTURAL/HISTORIC INVENTORY SURVEY FORM

1. NO. 42		4. PRESENT LOCAL NAME(S) OR DESIGNATION(S) Anderson Residence		MADISON TOWNSHIP (HOLDEN)		1. NO.
2. COUNTY Johnson		5. OTHER NAME(S) Gillis House; Anderson House		0357 0358		
3. LOCATION OF Show-Me Regional NEGATIVES Planning Commission						
6. SPECIFIC LEGAL LOCATION TOWNSHIP 45N RANGE 28W SECTION 10 IF CITY OR TOWN, STREET ADDRESS 708 W. 2nd St.		16. THEMATIC CATEGORY Historic /Architectural		28. NO. OF STORIES 1½		2. COUNTY Johnson
7. CITY OR TOWN IF RURAL, VICINITY Holden		17. DATE(S) OR PERIOD ca. 1890s		29. BASEMENT? YES (X) Partial NO ()		
8. DESCRIPTION OF LOCATION Part of SW¼ of NE¼ of Sect. 10, Madison Twp. (North side of Mo.Hwy. 58 on west edge of Holden)		18. STYLE OR DESIGN Queen Anne		30. FOUNDATION MATERIAL Stone		
9. COORDINATES UTM LAT LONG		19. ARCHITECT OR ENGINEER George G. Gillis		31. WALL CONSTRUCTION Wood frame		4. PRESENT LOCAL NAME(S) OR DESIGNATION(S) Anderson Residence
10. SITE () STRUCTURE () BUILDING (X) OBJECT ()		20. CONTRACTOR OR BUILDER George G. Gillis		32. ROOF TYPE AND MATERIAL Gable; asphalt		
11. ON NATIONAL REGISTER? YES () NO (X)		21. ORIGINAL USE, IF APPARENT Residence		33. NO. OF BAYS FRONT SIDE		
12. IS IT ELIGIBLE? YES () NO ()		22. PRESENT USE Residence		34. WALL TREATMENT Wood siding		5. OTHER NAME(S) Gillis House
13. PART OF ESTAB. YES () NO (X)		23. OWNERSHIP PUBLIC () PRIVATE (X)		35. PLAN SHAPE Irregular		
14. DISTRICT POTENTIAL? YES () NO ()		24. OWNER'S NAME AND ADDRESS Metta A. Anderson Same		36. CHANGES (EXPLAIN IN NO. 42) ADDITION (X) ALTERED (X) MOVED ()		
15. NAME OF ESTABLISHED DISTRICT N/A		25. OPEN TO PUBLIC? YES () NO (X)		37. CONDITION INTERIOR Good EXTERIOR Good		6. TOWNSHIP 45N
42. FURTHER DESCRIPTION OF IMPORTANT FEATURES The cutaway, three-sided bay which faces Hwy. 58 is pure Queen Anne. From the top down, notice the XX00XX trim in the triangular section in the gable apex; the "sunburst" panels flanking the upper window; the fanciful (more sunbursts) brackets with pendants; and the paneled sections above and below the lower windows. Even the wood siding runs vertically as well as horizontally. On a full-blown Queen Anne, such surface treatment		26. LOCAL CONTACT PERSON OR ORGANIZATION Show-Me RPC		38. PRESERVATION UNDERWAY? YES (X) Maint. NO ()		
		27. OTHER SURVEYS IN WHICH INCLUDED None		39. ENDANGERED? BY WHAT? YES () NO (X)		
43. HISTORY AND SIGNIFICANCE George G. Gillis, a contractor, obtained this land in 1892. The house was built by Mr. Gillis within the next few years. In 1903, the property was acquired by Peter C. Anderson, a dairy farmer. Subsequent owners were Mr. and Mrs. A. G. Anderson. Current owner Metta A. Anderson is a granddaughter of Peter C. Anderson.		(continued)		40. VISIBLE FROM PUBLIC ROAD? YES (X) NO ()		7. RANGE 28W
44. DESCRIPTION OF ENVIRONMENT AND OUTBUILDINGS A barn in the rear is said to have been used as a stage coach stop during the 1860s, according to Mrs. Anderson. It had been used as a dairy barn by the Andersons until approximately 1950. Documentation that it was a stage coach stop is still being sought.				41. DISTANCE FROM AND FRONTAGE ON ROAD		
45. SOURCES OF INFORMATION Metta A. Anderson; plat maps; site visit.				46. PREPARED BY R. Maserang		
RETURN THIS FORM WHEN COMPLETED TO: OFFICE OF HISTORIC PRESERVATION P.O. BOX 176 JEFFERSON CITY, MISSOURI 65102 PH. 314-751-4096				47. ORGANIZATION Show-Me RPC		8. SECTION 10
IF ADDITIONAL SPACE IS NEEDED, ATTACH SEPARATE SHEET(S) TO THIS FORM				48. DATE 3/3/86 49. REVISION DATE(S) -		

Anderson House

708 W. 2nd St.

Holden, Mo.

Madison Twp.

Section 10

Johnson Co.

No. 42 (continued)

to break up an otherwise flat wall would be widespread throughout the structure. There is a second Queen Anne window in a front bedroom.


Additions/alterations include expansion of the living room, room additions on the west and north, and upstairs expansion and finishing.

dairy

A/barn north of the house contains Victorian trim and the upper story is covered with imbricated wood shingles. The original main section of this barn has a stone foundation and wood pins are used in place of nails in some of the older joints. The original building has been enlarged with a two-story rear addition.











MISSOURI OFFICE OF HISTORIC PRESERVATION

ARCHITECTURAL/HISTORIC INVENTORY SURVEY FORM

CO-PS-002-0412

1. NO. 43		4. PRESENT LOCAL NAME(S) OR DESIGNATION(S) MADISON TOWNSHIP (HOLDEN)		1. NO.
2. COUNTY Johnson		5. OTHER NAME(S) 0359		2. COUNTY Johnson
3. LOCATION OF Show-Me Regional Planning Commission		Moore House		
8. SPECIFIC LEGAL LOCATION TOWNSHIP 45N RANGE 28W SECTION 11 IF CITY OR TOWN, STREET ADDRESS 304 W. 2nd St.		16. THEMATIC CATEGORY Historic /Architectural		4. PRESENT LOCAL NAME(S) OR DESIGNATION(S)
		17. DATE(S) OR PERIOD ca. 1880s		
7. CITY OR TOWN IF RURAL, VICINITY Holden		18. STYLE OR DESIGN Queen Anne		5. OTHER NAME(S) Moore House
		19. ARCHITECT OR ENGINEER Und.		
8. DESCRIPTION OF LOCATION Part of Lot 46 Block 57 (North side of 2nd Street between Lexington and Olive Streets)		20. CONTRACTOR OR BUILDER Und.		6. TOWNSHIP 45N
		21. ORIGINAL USE, IF APPARENT Residence		
9. COORDINATES UTM LAT LONG		22. PRESENT USE Residence		RANGE 28W
		23. OWNERSHIP PUBLIC () PRIVATE (X)		
10. SITE () STRUCTURE () BUILDING (X) OBJECT ()		24. OWNER'S NAME AND ADDRESS		SECTION 11
		25. OPEN TO PUBLIC? YES () NO (X)		
11. ON NATIONAL REGISTER? YES () NO (X)		26. LOCAL CONTACT PERSON OR ORGANIZATION Show-Me RPC		43
		27. OTHER SURVEYS IN WHICH INCLUDED None		
13. PART OF ESTAB. HIST. DISTRICT? YES () NO (X)		28. NO. OF STORIES 1		43
		29. BASEMENT? YES () NO ()		
15. NAME OF ESTABLISHED DISTRICT N/A		30. FOUNDATION MATERIAL Stone		43
		31. WALL CONSTRUCTION Frame		
42. FURTHER DESCRIPTION OF IMPORTANT FEATURES Bay windows with caps nearly filling the gables are dominant features of this one-story Queen Anne. The cornice contains a dentilated band and other trim. Decorative trim probably was removed from the south wraparound porch for remodeling. The stone foundation of this house has a herringbone pattern seen on some other ca. 1880s Holden buildings.		32. ROOF TYPE AND MATERIAL Hipped; gabled; asphalt		43
		33. NO. OF BAYS FRONT SIDE		
43. HISTORY AND SIGNIFICANCE During the 1930s, this was the home of J. M. Moore, a photographer.		34. WALL TREATMENT Wood siding		43
		35. PLAN SHAPE Irregular		
44. DESCRIPTION OF ENVIRONMENT AND OUTBUILDINGS This house occupies a neighborhood of mixed residential and commercial uses one block west of the west end of the main downtown section of 2nd Street.		36. CHANGES (EXPLAIN IN NO. 42) ADDITION () ALTERED () MOVED ()		43
		37. CONDITION INTERIOR EXTERIOR Good		
45. SOURCES OF INFORMATION Don Hartwell; Sanborn maps (1898 and 1914); site visit.		38. PRESERVATION UNDERWAY? YES (X) NO () Maint.		43
		39. ENDANGERED? YES () NO (X) BY WHAT?		
RETURN THIS FORM WHEN COMPLETED TO: OFFICE OF HISTORIC PRESERVATION P.O. BOX 176 JEFFERSON CITY, MISSOURI 65102 PH. 314-751-4096		40. VISIBLE FROM PUBLIC ROAD? YES (X) NO ()		43
		41. DISTANCE FROM AND FRONTAGE ON ROAD		
IF ADDITIONAL SPACE IS NEEDED, ATTACH SEPARATE SHEET(S) TO THIS FORM		46. PREPARED BY R. Maserang		43
		47. ORGANIZATION Show-Me RPC		
		48. DATE 5/85		43
		49. REVISION DATE(S)		



MISSOURI OFFICE OF HISTORIC PRESERVATION

ARCHITECTURAL/HISTORIC INVENTORY SURVEY FORM

1. NO. 44		4. PRESENT LOCAL NAME(S) OR DESIGNATION(S) Fred's Barber Shop 0360		MADISON TOWNSHIP (HOLDEN)		1. NO.	
2. COUNTY Johnson		5. OTHER NAME(S) Roscoe Six Barber Shop					2. COUNTY Johnson
3. LOCATION OF NEGATIVES Show-Me Regional Planning Commission							
6. SPECIFIC LEGAL LOCATION TOWNSHIP 45N RANGE 28W SECTION 11 IF CITY OR TOWN, STREET ADDRESS 208 W. 2nd St.		16. THEMATIC CATEGORY Historic /Architectural		28. NO. OF STORIES 1		5. OTHER NAME(S) Roscoe Six Barber Shop	
7. CITY OR TOWN IF RURAL, VICINITY Holden		17. DATE(S) OR PERIOD ca. 1880		29. BASEMENT? YES () NO (X)			6. TOWNSHIP 45N
8. DESCRIPTION OF LOCATION Part of Lot 52 Block 4 Original Town (North side of West Second Street between Olive and Mar- ket Streets)		18. STYLE OR DESIGN Victorian Functional		30. FOUNDATION MATERIAL Brick			
9. COORDINATES UTM LAT LONG		19. ARCHITECT OR ENGINEER Und.		31. WALL CONSTRUCTION Brick		8. SECTION 11	
10. SITE () STRUCTURE () BUILDING (X) OBJECT ()		20. CONTRACTOR OR BUILDER Und.		32. ROOF TYPE AND MATERIAL Flat; composition			
11. ON NATIONAL REGISTER? YES () NO (X)		21. ORIGINAL USE, IF APPARENT Tailor shop, meat shop (1885)		33. NO. OF BAYS FRONT SIDE			
12. IS IT ELIGIBLE? YES () NO (X)		22. PRESENT USE Barber shop		34. WALL TREATMENT Common bond		9. RANGE 28W	
13. PART OF ESTAB. HIST. DISTRICT? YES () NO (X)		23. OWNERSHIP PUBLIC () PRIVATE (X)		35. PLAN SHAPE Rectangular			10. SECTION 11
14. DISTRICT POTENTIAL? YES () NO (X)		24. OWNER'S NAME AND ADDRESS Fred Tock R.R. #1 Holden, Mo.		36. CHANGES (EXPLAIN IN NO. 42) ADDITION () ALTERED (X) MOVED ()			
15. NAME OF ESTABLISHED DISTRICT N/A		25. OPEN TO PUBLIC? YES (X) NO () During business hours		37. CONDITION INTERIOR EXTERIOR Good			
16. LOCAL CONTACT PERSON OR ORGANIZATION Show-Me RPC		26. OTHER SURVEYS IN WHICH INCLUDED None		38. PRESERVATION UNDERWAY? YES (X) NO () Maint.		11. SECTION 11	
17. FURTHER DESCRIPTION OF IMPORTANT FEATURES Double rows of header bricks form moderate arches above the two front windows and doors of this one-story brick building in downtown Holden. The doors and one window have been modified or replaced.		27. DISTANCE FROM AND FRONTAGE ON ROAD		39. ENDANGERED? YES () NO (X) BY WHAT?			
18. HISTORY AND SIGNIFICANCE In 1885, a tailor shop occupied the eastern half of this small building and a meat shop was in the western half. Subsequent tenants have dispensed jewelry and sewing machines, repaired shoes, and given haircuts. In the early 1900s, it was the "Roscoe Six" Barber Shop. Since then, various barbers have plied their trade in this building.		40. VISIBLE FROM PUBLIC ROAD? YES (X) NO ()		41. DISTANCE FROM AND FRONTAGE ON ROAD			
19. DESCRIPTION OF ENVIRONMENT AND OUTBUILDINGS The environment is entirely commercial. The Holden Mfg.Co. is directly west. B&C Fabrics is directly east.		42. SOURCES OF INFORMATION Lucille Wilson; Holden Sanborn maps (1885-1914); site visit.		43. PREPARED BY R. Maserang		12. SECTION 11	
44. RETURN THIS FORM WHEN COMPLETED TO: OFFICE OF HISTORIC PRESERVATION P.O. BOX 176 JEFFERSON CITY, MISSOURI 65102 PH. 314-751-4096		45. ORGANIZATION Show-Me RPC		46. DATE 1/21/86			
47. IF ADDITIONAL SPACE IS NEEDED, ATTACH SEPARATE SHEET(S) TO THIS FORM		48. REVISION DATE(S)		49. REVISION			



Fred's
BARBER SHOP

MISSOURI OFFICE OF HISTORIC PRESERVATION

ARCHITECTURAL/HISTORIC INVENTORY SURVEY FORM

1. NO. 45		4. PRESENT LOCAL NAME(S) OR DESIGNATION(S) MADISON TOWNSHIP (HOLDEN) B & C Fabrics; Holden Senior Center		1. NO.	
2. COUNTY Johnson		5. OTHER NAME(S) 0361		2. COUNTY Johnson	
3. LOCATION OF Show-Me Regional NEGATIVES Planning Commission				4. PRESENT LOCAL NAME(S) OR DESIGNATION(S) B & C Fabrics; Holden Senior Center	
6. SPECIFIC LEGAL LOCATION TOWNSHIP 45N RANGE 28W SECTION 11 IF CITY OR TOWN, STREET ADDRESS 200-204 W. 2nd St.		16. THEMATIC CATEGORY Historic /Architectural		26. NO. OF STORIES 2	
7. CITY OR TOWN IF RURAL, VICINITY Holden		17. DATE(S) OR PERIOD ca. 1880s		29. BASEMENT? YES () NO ()	
8. DESCRIPTION OF LOCATION Part of Lot 52 and Lot 53 Block 4 Original Town (Northwest corner of W. 2nd and Market Streets)		18. STYLE OR DESIGN Victorian Functional		30. FOUNDATION MATERIAL Brick and concrete	
9. COORDINATES UTM LAT LONG		19. ARCHITECT OR ENGINEER Und.		31. WALL CONSTRUCTION Brick	
10. SITE () STRUCTURE () BUILDING (X) OBJECT ()		20. CONTRACTOR OR BUILDER Und.		32. ROOF TYPE AND MATERIAL Flat; composition	
11. ON NATIONAL YES () REGISTER? NO (X)		21. ORIGINAL USE, IF APPARENT Various commercial		33. NO. OF BAYS FRONT SIDE	
12. IS IT YES () ELIGIBLE? NO ()		22. PRESENT USE Fabric store; senior center		34. WALL TREATMENT Stucco over common bond	
13. PART OF ESTAB. YES () HIST. DISTRICT? NO (X)		23. OWNERSHIP PUBLIC () PRIVATE (X)		35. PLAN SHAPE Irregular	
14. DISTRICT YES () POTENTIAL? NO ()		24. OWNER'S NAME AND ADDRESS		36. CHANGES ADDITION () (EXPLAIN IN ALTERED (X) NO. 42) MOVED ()	
15. NAME OF ESTABLISHED DISTRICT N/A		25. OPEN TO PUBLIC? YES (X) During business hours NO ()		37. CONDITION INTERIOR EXTERIOR Fair	
42. FURTHER DESCRIPTION OF IMPORTANT FEATURES A functionally-designed building, this two-story brick has been stuccoed on the south and east walls. Windows are arched with keystones and lugsills of stone. Some of the storefronts have been altered, but not drastically so. Nearly all of the slim window openings have been sealed. This building apparently was/is two buildings made to appear as one by the use of stucco.		26. LOCAL CONTACT PERSON OR ORGANIZATION Show-Me RPC		38. PRESERVATION UNDERWAY? YES () NO ()	
43. HISTORY AND SIGNIFICANCE These buildings have had many and varied commercial tenants. In 1885, the four down- stairs stores were (proceeding west from the corner) a grocery, a furniture store, another grocery, and an agricultural implements shop. A photography studio was above the implements shop and, at least by the 1890s, this was the studio and apartment of photographer Albert Birdsall. Across the hall from Mr. Birdsall was the office and plant of one of Holden's two weekly newspapers, The Holden Enterprise, published by R.H. Tatlow. Also on the second floor in 1892 was a dentist's office. The longest-term early tenant was a furniture store in the second unit west of the corner. By the 1900s, the store was called Merritt's. Mr. Merritt also was an undertaker. The corner business has been a grocery store, a post office (ca. 1914), and a drug store operated by Brad Harmon. In 1907, the third shop west offered poultry and eggs. The above is only a very partial accounting of this building's numerous occupants.		27. OTHER SURVEYS IN WHICH INCLUDED None		39. ENDANGERED? YES () BY WHAT? NO ()	
44. DESCRIPTION OF ENVIRONMENT AND OUTBUILDINGS This building occupies the east end of a commercial block in downtown Holden.		40. VISIBLE FROM PUBLIC ROAD? YES (X) NO ()		41. DISTANCE FROM AND FRONTAGE ON ROAD	
45. SOURCES OF INFORMATION Lucille Wilson; Lorene Birdsall Graham, "My Home Town in the Nineties and Early Nineteen Hundreds;" Sanborn maps; site visit.		46. PREPARED BY R. Maserang		5. OTHER NAME(S)	
RETURN THIS FORM WHEN COMPLETED TO: OFFICE OF HISTORIC PRESERVATION P.O. BOX 176 JEFFERSON CITY, MISSOURI 65102 PH. 314-751-4096		47. ORGANIZATION Show-Me RPC		6. TOWNSHIP 45N RANGE 28W	
IF ADDITIONAL SPACE IS NEEDED, ATTACH SEPARATE SHEET(S) TO THIS FORM		48. DATE 10/6/85		SECTION 11	
		49. REVISION DATE(S)		45	



PRINTING & M SI STUDIO

B & C FABRICS


CLOTHING - NOTIONS

WILLIAM REAL ESTATE

MISSOURI OFFICE OF HISTORIC PRESERVATION

ARCHITECTURAL/HISTORIC INVENTORY SURVEY FORM

1. NO. 46		4. PRESENT LOCAL NAME(S) OR DESIGNATION(S) Simmerman Real Estate (116) MADISON TOWNSHIP Holden Recreation (114) (HOLDEN)		1. NO.	
2. COUNTY Johnson		5. OTHER NAME(S) 0362		2. COUNTY Johnson	
3. LOCATION OF SHOW-ME Regional NEGATIVES Planning Commission				4. PRESENT LOCAL NAME(S) OR DESIGNATION(S) Simmerman Real Estate; Holden Recreation	
8. SPECIFIC LEGAL LOCATION TOWNSHIP 45N RANGE 28W SECTION 11		16. THEMATIC CATEGORY Historic /Architectural		28. NO. OF STORIES 2	
IF CITY OR TOWN, STREET ADDRESS 114-116 W. 2nd St.		17. DATE(S) OR PERIOD 1880s		29. BASEMENT? YES () NO ()	
7. CITY OR TOWN IF RURAL, VICINITY Holden		18. STYLE OR DESIGN Functional Victorian		30. FOUNDATION MATERIAL Brick	
8. DESCRIPTION OF LOCATION Part of Lot 55 Block 3 Original Town (North side of 2nd Street between Main and Market Streets)		19. ARCHITECT OR ENGINEER Und.		31. WALL CONSTRUCTION Brick	
9. COORDINATES UTM LAT LONG		20. CONTRACTOR OR BUILDER Und.		32. ROOF TYPE AND MATERIAL Flat; composition	
10. SITE () STRUCTURE () BUILDING (X) OBJECT ()		21. ORIGINAL USE, IF APPARENT (possible) Jewelry store/post office		33. NO. OF BAYS FRONT SIDE	
11. ON NATIONAL REGISTER? YES () NO (X)		22. PRESENT USE Office and billiards hall		34. WALL TREATMENT Common bond	
12. IS IT ELIGIBLE? YES () NO ()		23. OWNERSHIP PUBLIC () PRIVATE (X)		35. PLAN SHAPE Rectangular	
13. PART OF ESTAB. YES () HIST. DISTRICT? NO (X)		24. OWNER'S NAME AND ADDRESS		36. CHANGES ADDITION () (EXPLAIN IN NO. 42) ALTERED (X) MOVED ()	
14. DISTRICT YES () POTENTIAL? NO ()		25. OPEN TO PUBLIC? YES (X) NO () During business hours		37. CONDITION INTERIOR EXTERIOR Good/fair	
15. NAME OF ESTABLISHED DISTRICT N/A		26. LOCAL CONTACT PERSON OR ORGANIZATION Show-Me RPC		38. PRESERVATION UNDERWAY? YES (X) NO () Maint. NO ()	
42. FURTHER DESCRIPTION OF IMPORTANT FEATURES This fairly typical two-story brick commercial building of ca. 1880s construction has a modernized street level storefront. The five upstairs windows (the middle one has been bricked shut) have arches with keystones and stone lugsills. These windows are 2/2. An original cornice appears to have been removed.		27. OTHER SURVEYS IN WHICH INCLUDED None		39. ENDANGERED? YES () NO (X) BY WHAT?	
43. HISTORY AND SIGNIFICANCE Various tenants have used the two halves of this building (and the second floor) in many ways. There was especially great variety in 1885. Then a jewelry store occupied the east section, the Holden Post Office was in the west, and a printing establishment (possibly an early Holden newspaper) was on the second floor. By 1892, the post office was in the east part, a meat market was in the west, and a dentist's office was upstairs. By the early 1900s, a dry goods store was in the eastern half and the May Ellis Millinery store occupied the western. By the late teens or early 1920s, Frank Walker had opened a restaurant in this building. A later restaurateur (ca. 1930s) was Fred & Clyde's. The other half then was Feldman's Market. A dance hall was upstairs.		40. VISIBLE FROM PUBLIC ROAD? YES (X) NO ()		41. DISTANCE FROM AND FRONTAGE ON ROAD	
44. DESCRIPTION OF ENVIRONMENT AND OUTBUILDINGS The location is a commercial block in downtown Holden. Specifically, this building is on the north side of W. 2nd Street between Russell Variety Store on the west and Musser's Department Store on the east.		46. PREPARED BY R. Maserang		6. TOWNSHIP 45N	
45. SOURCES OF INFORMATION Lucille Wilson; Sanborn maps (1885-1914); site visit.		47. ORGANIZATION Show-Me RPC		RANGE 28W	
RETURN THIS FORM WHEN COMPLETED TO: OFFICE OF HISTORIC PRESERVATION P.O. BOX 176 JEFFERSON CITY, MISSOURI 65102 PH. 314-751-4096		48. DATE 1/21/86		SECTION 11	
IF ADDITIONAL SPACE IS NEEDED, ATTACH SEPARATE SHEET(S) TO THIS FORM		49. REVISION DATE(S)		46	



SIMMERMON REAL ESTATE

Simmermon
INSURANCE AGENCY

SIMMERMON

HOLDEN RECREATION
Pocket Billiards • Snooker



MISSOURI OFFICE OF HISTORIC PRESERVATION

ARCHITECTURAL/HISTORIC INVENTORY SURVEY FORM

1. NO. 47		4. PRESENT LOCAL NAME(S) OR DESIGNATION(S) Holden Radio & TV Repair		MADISON TOWNSHIP (HOLDEN)		1. NO.	
2. COUNTY Johnson		5. OTHER NAME(S) Huber's Grocery 0363				2. COUNTY Johnson	
3. LOCATION OF POSITIVES Show-Me Regional Planning Commission		16. THEMATIC CATEGORY Historic /Architectural		28. NO. OF STORIES 2		4. PRESENT LOCAL NAME(S) OR DESIGNATION(S) Holden Radio & TV Repair	
6. SPECIFIC LEGAL LOCATION TOWNSHIP 45N RANGE 28W SECTION 11 IF CITY OR TOWN, STREET ADDRESS 100 W. 2nd St.		17. DATE(S) OR PERIOD ca. 1880s		29. BASEMENT? YES () NO ()			
7. CITY OR TOWN IF RURAL, VICINITY Holden		18. STYLE OR DESIGN Functional Victorian		30. FOUNDATION MATERIAL Stone			
8. DESCRIPTION OF LOCATION Part of Block 57 Lot 3 Original Town (Northwest corner of 2nd and Main Streets)		19. ARCHITECT OR ENGINEER Und.		31. WALL CONSTRUCTION Brick			
9. COORDINATES UTM LAT LONG		20. CONTRACTOR OR BUILDER Und.		32. ROOF TYPE AND MATERIAL Flat; composition			
10. SITE () STRUCTURE () BUILDING (X) OBJECT ()		21. ORIGINAL USE, IF APPARENT Bakery/grocery store (1892)		33. NO. OF BAYS FRONT SIDE			
11. ON NATIONAL REGISTER? YES () NO (X)		22. PRESENT USE Radio/TV repair shop		34. WALL TREATMENT common bond			
12. IS IT ELIGIBLE? YES () NO ()		23. OWNERSHIP PUBLIC () PRIVATE (X)		35. PLAN SHAPE Rectangular			
13. PART OF ESTAB. HIST. DISTRICT? YES () NO (X)		24. OWNER'S NAME AND ADDRESS		36. CHANGES (EXPLAIN IN NO. 42) ADDITION () ALTERED (X) MOVED ()			
14. DISTRICT POTENTIAL? YES () NO ()		25. OPEN TO PUBLIC? YES (X) NO () During business hours		37. CONDITION INTERIOR EXTERIOR Fair			
15. NAME OF ESTABLISHED DISTRICT N/A		26. LOCAL CONTACT PERSON OR ORGANIZATION Show-Me RPC		38. PRESERVATION UNDERWAY? YES (X) NO () Maint. NO ()			
42. FURTHER DESCRIPTION OF IMPORTANT FEATURES Some decorative brickwork is found on the upper level of this two-story brick building. Window openings are topped with vertical stretcher bricks with a row of header bricks in a slight arch. Recessed panels are below the brick cornice. Some darker toned bricks are used around the windows for emphasis. Aluminum has been added over the lower windows and the upper windows have been paneled.		27. OTHER SURVEYS IN WHICH INCLUDED None		39. ENDANGERED? YES () NO (X) BY WHAT?		5. OTHER NAME(S) Huber's Grocery	
43. HISTORY AND SIGNIFICANCE In 1885, this building was vacant but it had become a bakery and grocery store by 1892. Sanborn maps indicate numerous early uses. It was a saloon by 1898; a grocery store again by 1907; a pool hall by 1914; and a grocery store for a third time, operated by Johnny Huber by the 1920s. A still later use was as an implement store.		40. VISIBLE FROM PUBLIC ROAD? YES (X) NO ()		41. DISTANCE FROM AND FRONTAGE ON ROAD			
44. DESCRIPTION OF ENVIRONMENT AND OUTBUILDINGS This south-facing building is on a corner lot in downtown Holden.		45. SOURCES OF INFORMATION Lucille Wilson; Sanborn maps (1885-1914); site visit.		46. PREPARED BY R. MaSerang		6. TOWNSHIP 45N	
RETURN THIS FORM WHEN COMPLETED TO: OFFICE OF HISTORIC PRESERVATION P.O. BOX 176 JEFFERSON CITY, MISSOURI 65102 PH. 314-751-4096		47. ORGANIZATION Show-Me RPC		48. DATE 10/6/85			RANGE 28W
IF ADDITIONAL SPACE IS NEEDED, ATTACH SEPARATE SHEET(S) TO THIS FORM		49. REVISION DATE(S)		49. REVISION DATE(S)			



MISSOURI OFFICE OF HISTORIC PRESERVATION

ARCHITECTURAL/HISTORIC INVENTORY SURVEY FORM

MADISON TOWNSHIP

1. NO. 48		4. PRESENT LOCAL NAME(S) OR DESIGNATION(S) (HOLDEN) Shafer Real Estate; Ed Gantt Photography		1. NO.	2. COUNTY Johnson	3. LOCATION OF NEGATIVES Show-Me Regional Planning Commission	4. PRESENT LOCAL NAME(S) OR DESIGNATION(S) Shafer Real Estate; Gantt Photography	5. OTHER NAME(S) Norman's Barber Shop 0364	6. TOWNSHIP 45N	7. RANGE 28W	8. SECTION 11
2. COUNTY Johnson		5. OTHER NAME(S)									
3. LOCATION OF NEGATIVES Show-Me Regional Planning Commission		6. SPECIFIC LEGAL LOCATION TOWNSHIP 45N RANGE 28W SECTION 11 IF CITY OR TOWN, STREET ADDRESS 102 E. 2nd St.		7. CITY OR TOWN IF RURAL, VICINITY Holden		8. DESCRIPTION OF LOCATION Part of Lot 58 Block 12 Original Town (Second building east of Main Street on north side of East 2nd Street)		9. COORDINATES UTM LAT LONG		10. SITE () BUILDING (X) STRUCTURE () OBJECT ()	
11. ON NATIONAL REGISTER? YES () NO (X)		12. IS IT ELIGIBLE? YES () NO ()		13. PART OF ESTAB. HIST. DISTRICT? YES () NO (X)		14. DISTRICT POTENTIAL? YES () NO ()		15. NAME OF ESTABLISHED DISTRICT N/A		16. THEMATIC CATEGORY Historic /Architectural	
17. DATE(S) OR PERIOD ca. 1900		18. STYLE OR DESIGN Victorian Functional		19. ARCHITECT OR ENGINEER Und.		20. CONTRACTOR OR BUILDER Und.		21. ORIGINAL USE, IF APPARENT Saloon		22. PRESENT USE Offices	
23. OWNERSHIP PUBLIC () PRIVATE (X)		24. OWNER'S NAME AND ADDRESS		25. OPEN TO PUBLIC? YES (X) NO () During business hours		26. LOCAL CONTACT PERSON OR ORGANIZATION Show-Me RPC		27. OTHER SURVEYS IN WHICH INCLUDED None		28. NO. OF STORIES 1	
29. BASEMENT? YES () NO (X)		30. FOUNDATION MATERIAL Brick		31. WALL CONSTRUCTION Brick		32. ROOF TYPE AND MATERIAL Flat; composition		33. NO. OF BAYS FRONT SIDE		34. WALL TREATMENT Stretcher bond	
35. PLAN SHAPE Rectangular		36. CHANGES (EXPLAIN IN NO. 42) ADDITION () ALTERED (X) MOVED ()		37. CONDITION INTERIOR EXTERIOR Good		38. PRESERVATION UNDERWAY? YES (X) NO () Maint. NO ()		39. ENDANGERED? BY WHAT? YES () NO (X)		40. VISIBLE FROM PUBLIC ROAD? YES (X) NO ()	
41. DISTANCE FROM AND FRONTAGE ON ROAD		42. FURTHER DESCRIPTION OF IMPORTANT FEATURES Two round metal columns (with square capitals and piers) flank the entrance of this one-story brick building.		43. HISTORY AND SIGNIFICANCE In ca. 1900, this building apparently was a saloon. By 1914, it was a barber shop operated by William Norman.		44. DESCRIPTION OF ENVIRONMENT AND OUTBUILDINGS There are commercial structures on both sides: The Rib, a barbecue house on the west, and Nancy's Beauty Salon on the east. The flanking buildings are much newer.		45. SOURCES OF INFORMATION Lucille Wilson; Sanborn maps (1907, 1914); site visit.		46. PREPARED BY R. Maserand	
47. ORGANIZATION Show-Me RPC		48. DATE 10/6/83		49. REVISION DATE(S)		50. RETURN THIS FORM WHEN COMPLETED TO: OFFICE OF HISTORIC PRESERVATION P.O. BOX 176 JEFFERSON CITY, MISSOURI 65102 PH. 314-751-4096		51. IF ADDITIONAL SPACE IS NEEDED, ATTACH SEPARATE SHEET(S) TO THIS FORM		52. RETURN THIS FORM WHEN COMPLETED TO: OFFICE OF HISTORIC PRESERVATION P.O. BOX 176 JEFFERSON CITY, MISSOURI 65102 PH. 314-751-4096	


The RIB

SHAHER
REAL ESTATE

ED GANETT
PHOTOGRAPHY

Real Estate
UCR
Video
Adult to

MISSOURI OFFICE OF HISTORIC PRESERVATION

ARCHITECTURAL/HISTORIC INVENTORY SURVEY FORM

1. NO. 49		4. PRESENT LOCAL NAME(S) OR DESIGNATION(S) Holden Package Store MADISON TOWNSHIP (HOLDEN)		1. NO.
2. COUNTY Johnson		5. OTHER NAME(S) 0365		
3. LOCATION OF POSITIVES Show-Me Regional Planning Commission		Talmage House Hotel; Howard Hotel		
6. SPECIFIC LEGAL LOCATION TOWNSHIP 45N RANGE 28W SECTION 11 IF CITY OR TOWN, STREET ADDRESS 200 E. 2nd St.		16. THEMATIC CATEGORY Historic /Architectural		2. COUNTY Johnson
7. CITY OR TOWN IF RURAL, VICINITY Holden		17. DATE(S) OR PERIOD 1880s		
8. DESCRIPTION OF LOCATION Lot 62 Block 13 Original Town (Northeast corner of 2nd and Pine Streets)		18. STYLE OR DESIGN Functional Victorian		
9. COORDINATES UTM LAT LONG		19. ARCHITECT OR ENGINEER Und.		4. PRESENT LOCAL NAME(S) OR DESIGNATION(S) Holden Package Store
10. SITE () STRUCTURE () BUILDING (X) OBJECT ()		20. CONTRACTOR OR BUILDER Und.		
11. ON NATIONAL REGISTER? YES () NO (X)		21. ORIGINAL USE, IF APPARENT Hotel		
12. IS IT ELIGIBLE? YES () NO (X)		22. PRESENT USE Apartments; liquor store		5. OTHER NAME(S) Talmage House Hotel
13. PART OF ESTAB. YES () HIST. DISTRICT? NO (X)		23. OWNERSHIP PUBLIC () PRIVATE (X)		
14. DISTRICT YES () POTENTIAL? NO ()		24. OWNER'S NAME AND ADDRESS Harold Chaney		
15. NAME OF ESTABLISHED DISTRICT N/A		25. OPEN TO PUBLIC? YES (X) NO ()		6. TOWNSHIP 45N
42. FURTHER DESCRIPTION OF IMPORTANT FEATURES The main entrance of this large, wedge-shaped brick building is in its truncated northwest corner. Brickwork is especially distinctive in the west and northeast facades but is virtually without ornamentation on the other less public sides. On the west and northeast, windows and doors are arched and the arches are emphasized by a fine eyebrow line of brickwork that forms rectangles		26. LOCAL CONTACT PERSON OR ORGANIZATION Show-Me RPC		
43. HISTORY AND SIGNIFICANCE (continued) In 1885, this was the Talmage House Hotel. The Talmage was a popular hotel, convenient to both of Holden's railroad depots (MK&T and Missouri Pacific), and downtown. (The hotel once advertised that it was "not over 30 feet from either depot.") According to Redford, the hotel was built by Mrs. John Doran. It became a "headquarters for commercial agents, known as drummers, who brought large trunkfuls of dry goods, clothing, boots and shoes, hats, etc. for display in two large sample rooms. Holden merchants visited the displays." In her reminiscences, Graham noted that the hotel also contained a saloon and a barber shop. W.F. Howard was proprietor for several years after Mrs. Doran. After Mr. Howard, a longtime manager was D.B. Swift. While Mr. Swift was proprietor in		27. OTHER SURVEYS IN WHICH INCLUDED None		
44. DESCRIPTION OF ENVIRONMENT AND OUTBUILDINGS (continued) The depots are gone but a double track of the Missouri Pacific Railroad still parallels the building's northeast side. The location is immediately east of the main downtown block. There is a three-stall brick garage with a flat roof on the east (rear).		28. NO. OF STORIES 3		7. RANGE 28W
45. SOURCES OF INFORMATION Lucille Wilson; Martha Redford article, "Holden Town of the Prairie," p.11; Lorene Birdsall Graham article, "My Home Town in the Nineties and Early Nineteen Hundreds," site visit		29. BASEMENT? YES () NO ()		
RETURN THIS FORM WHEN COMPLETED TO: OFFICE OF HISTORIC PRESERVATION Sanborn maps (1885-1914), IF ADDITIONAL SPACE IS NEEDED, ATTACH SEPARATE SHEET(S) TO THIS FORM		30. FOUNDATION MATERIAL Stone		
36. PREPARED BY R. Maserang		31. WALL CONSTRUCTION Brick		8. SECTION 11
37. ORGANIZATION Show-Me RPC		32. ROOF TYPE AND MATERIAL Flat; composition		
38. DATE 6/7/85		33. NO. OF BAYS FRONT SIDE		
39. REVISION DATE(S)		34. WALL TREATMENT Combination bond		9. 49
		35. PLAN SHAPE Irregular		
		36. CHANGES (EXPLAIN IN NO. 42) ADDITION () ALTERED (X) MOVED ()		
		37. CONDITION INTERIOR EXTERIOR Fair		
		38. PRESERVATION UNDERWAY? YES () NO ()		
		39. ENDANGERED? YES () BY WHAT? NO ()		
		40. VISIBLE FROM PUBLIC ROAD? YES (X) NO ()		
		41. DISTANCE FROM AND FRONTAGE ON ROAD		

Show-Me Regional Planning Commission . Project No. 29-85-9311-016

49

Form No. _____

Holden Package Store;
Talmage House Hotel

200 E. 2nd St.
Holden, Mo.
Johnson Co.

42. (continued)

and squares in the spaces between windows and groupings of windows. The windows--mostly double-hung 3/2 lights--are tall and narrow. On the unused third floor, windows have been sealed. The cornice also is of ornamental brickwork.

Cast iron columns are present at the southwest entrance (to the package liquor store).

The name of the hotel, TALMAGE HOUSE, is still visible on three facades where it was painted in large, Gay Nineties-style letters.

43. (continued)

1924, the hotel was described as having "49 rooms, 36 of which are sleeping rooms." The American plan rate then was \$2.75 per day. Much later, the name of the Talmage House was changed to Howard House.














MISSOURI OFFICE OF HISTORIC PRESERVATION

ARCHITECTURAL/HISTORIC INVENTORY SURVEY FORM

1. NO. 50		4. PRESENT LOCAL NAME(S) OR DESIGNATION(S) MADISON TOWNSHIP		1. NO.
2. COUNTY Johnson		Missouri Public Service Co. (HOLDEN)		
3. LOCATION OF NEGATIVES Show-Me Regional Planning Commission		5. OTHER NAME(S) 036c		
6. SPECIFIC LEGAL LOCATION TOWNSHIP 45N RANGE 28W SECTION 11 IF CITY OR TOWN, STREET ADDRESS 205 W. 2nd St.		16. THEMATIC CATEGORY Historic /Architectural		2. COUNTY Johnson
7. CITY OR TOWN IF RURAL, VICINITY Holden		17. DATE(S) OR PERIOD ca. 1870s-1880s		
8. DESCRIPTION OF LOCATION Part of Lot 83 Block 6 Original Town (Third building west of Market Street on south side of West 2nd Street)		18. STYLE OR DESIGN Victorian Functional		
9. COORDINATES UTM LAT LONG		19. ARCHITECT OR ENGINEER Und.		4. PRESENT LOCAL NAME(S) OR DESIGNATION(S) Missouri Public Service Co.
10. SITE () STRUCTURE () BUILDING (X) OBJECT ()		20. CONTRACTOR OR BUILDER Und.		
11. ON NATIONAL REGISTER? YES () NO (X)		21. ORIGINAL USE, IF APPARENT Blacksmith shop (probable)		
12. IS IT ELIGIBLE? YES () NO (X)		22. PRESENT USE Office		5. OTHER NAME(S)
13. PART OF ESTAB. HIST. DISTRICT? YES () NO (X)		23. OWNERSHIP PUBLIC () PRIVATE (X)		
14. DISTRICT POTENTIAL? YES () NO (X)		24. OWNER'S NAME AND ADDRESS Missouri Public Service Co. Holden, Mo.		
15. NAME OF ESTABLISHED DISTRICT N/A		25. OPEN TO PUBLIC? YES (X) NO () During business hours		6. TOWNSHIP 45N
42. FURTHER DESCRIPTION OF IMPORTANT FEATURES The main entrance of this two-story brick building is flanked by slim metal columns with elaborate capitals. Vertical stretcher brick headers cap four narrow, double-hung, 2/2 windows at the second level. A doorway to the upstairs is at the southeast corner. The cornice is brick. Some modern brickwork above the sidewalk is part of the apparently minimal storefront alterations.		26. LOCAL CONTACT PERSON OR ORGANIZATION Show-Me RPC		
43. HISTORY AND SIGNIFICANCE The original use of this ca. 1870s-1880s building was not determined, although apparently it was a blacksmith and harness shop during the 1880s and 1890s. During the early 1900s, Holden's Post Office is believed to have been in this building along with a concession and cigar shop operated by A. E. Mayhew. Other early uses include a second hand store and a bakery.		27. OTHER SURVEYS IN WHICH INCLUDED None		
44. DESCRIPTION OF ENVIRONMENT AND OUTBUILDINGS This building is flanked by the office of The Holden Review on the east and the Second Time Around store on the west. The environment is Holden's downtown business district.		46. PREPARED BY R. Maserang		7. RANGE 28W
45. SOURCES OF INFORMATION Lucille Wilson; Earl Holder (undated reminiscences in The Holden Progress); Sanborn maps (1885-1914); site visit.		47. ORGANIZATION Show-Me RPC		
RETURN THIS FORM WHEN COMPLETED TO: OFFICE OF HISTORIC PRESERVATION P.O. BOX 176 JEFFERSON CITY, MISSOURI 65102 PH. 314-751-4096		48. DATE 10/6/85 49. REVISION DATE(S) -		



H-31

50

Progress

212

8

OFFICE HOURS
8:00 A.M. - 12:00 A.M.
1:00 P.M. - 4:30 P.M.
MONDAY - FRIDAY

PUBLIC SERVICE

MISSOURI OFFICE OF HISTORIC PRESERVATION

ARCHITECTURAL/HISTORIC INVENTORY SURVEY FORM

1. NO. 51		4. PRESENT LOCAL NAME(S) OR DESIGNATION(S) Western Auto Associates Store; Roberts Furniture & Gifts		1. NO.	
2. COUNTY Johnson		5. OTHER NAME(S) Euglossian Opera House (Euglossian Hall)		2. COUNTY Johnson	
3. LOCATION OF NEGATIVES Show-Me Regional Planning Commission				4. PRESENT LOCAL NAME(S) OR DESIGNATION(S) Western Auto; Roberts Furniture & Gifts	
6. SPECIFIC LEGAL LOCATION TOWNSHIP 45N RANGE 28W SECTION 11 IF CITY OR TOWN, STREET ADDRESS 117 W. 2nd St.		16. THEMATIC CATEGORY Historic /Architectural		28. NO. OF STORIES 2	
7. CITY OR TOWN IF RURAL, VICINITY Holden		17. DATE(S) OR PERIOD ca. 1880		29. BASEMENT? YES () NO ()	
8. DESCRIPTION OF LOCATION Part of Lot 80 Block 7 Original Town (Second building west of Market on south side of 2nd Street)		18. STYLE OR DESIGN Italianate		30. FOUNDATION MATERIAL Stone	
9. COORDINATES UTM LAT LONG		19. ARCHITECT OR ENGINEER Und.		31. WALL CONSTRUCTION Brick	
10. SITE () STRUCTURE () BUILDING (X) OBJECT ()		20. CONTRACTOR OR BUILDER Und.		32. ROOF TYPE AND MATERIAL Flat; composition	
11. ON NATIONAL REGISTER? YES () NO (X)		21. ORIGINAL USE, IF APPARENT Public hall and commercial		33. NO. OF BAYS FRONT SIDE	
12. IS IT ELIGIBLE? YES () NO ()		22. PRESENT USE Auto parts and furniture store		34. WALL TREATMENT Common bond	
13. PART OF ESTAB. YES () HIST. DISTRICT? NO (X)		23. OWNERSHIP PUBLIC () PRIVATE (X)		35. PLAN SHAPE Rectangular	
14. DISTRICT YES () POTENTIAL? NO ()		24. OWNER'S NAME AND ADDRESS Charles Roberts 101 W. 14th St. Holden, Mo.		36. CHANGES (EXPLAIN IN NO. 42) ADDITION () ALTERED (X) MOVED ()	
15. NAME OF ESTABLISHED DISTRICT N/A		25. OPEN TO PUBLIC? YES (X) NO () During business hours		37. CONDITION INTERIOR EXTERIOR Good	
42. FURTHER DESCRIPTION OF IMPORTANT FEATURES Seven tall, elaborately hooded windows (now paneled over from the inside) under its original bracketed metal cornice dominate the main facade of this Italianate-style building. The centrally placed doorway (with a rope-trimmed arch) is flanked by pilasters. Additional pilasters are at the corners. The lower, partially modernized storefront includes panels of prism windows. A foot-worn stone slab at the threshold is testimony to years of use.		26. LOCAL CONTACT PERSON OR ORGANIZATION Show-Me RPC		38. PRESERVATION UNDERWAY? YES (X) NO () Maint.	
43. HISTORY AND SIGNIFICANCE This building was a focus of cultural life in Holden during the late 1880s and through early decades of the 20th century. Known as the Euglossian Hall, it contained (on the upper floor) an opera house/public auditorium. Plays, shows, dances and political rallies were among the activities there. Later, the Lyceum Theater offered silent movies with piano accompaniment. Various owners included Jack Steele, whose father William Steele was president of the Farmers & Commercial Bank. The downstairs had various commercial occupants. In 1885, a drugstore occupied the western half and a clothing store the eastern. In ca. 1915, the druggist was Bob Miller and the clothier was a Mr. Wallace. Apparently the use of the second level as a public hall ceased during the 1920s. The lower floor also has been used as a grocery store.		27. OTHER SURVEYS IN WHICH INCLUDED None		39. ENDANGERED? YES () NO (X) BY WHAT?	
44. DESCRIPTION OF ENVIRONMENT AND OUTBUILDINGS This building is within a commercial block in downtown Holden.		40. VISIBLE FROM PUBLIC ROAD? YES (X) NO ()		41. DISTANCE FROM AND FRONTAGE ON ROAD	
45. SOURCES OF INFORMATION Lucille Wilson; "Holden, Town of the Prairie," by Martha Redford p. 11; Sanford maps (1885-1914); site visit.		46. PREPARED BY R. Maserang		5. OTHER NAME(S) Euglossian Hall	
RETURN THIS FORM WHEN COMPLETED TO: OFFICE OF HISTORIC PRESERVATION P.O. BOX 176 JEFFERSON CITY, MISSOURI 65102 PH. 314-751-4096		47. ORGANIZATION Show-Me RPC		6. TOWNSHIP 45N	
IF ADDITIONAL SPACE IS NEEDED, ATTACH SEPARATE SHEET(S) TO THIS FORM		48. DATE 5/30/85		RANGE 28W	
		49. REVISION DATE(S)		SECTION 11	



Western Auto Associate Store

HOME OWNED

HOME OWNED

STOVE
10-00
788

WASH
MACHINE
1998

WASH
MACHINE
99

WASH
MACHINE
89

WASH
MACHINE
1997

WASH
MACHINE
7997




**STERN
AUTO**

Associate Store
HOME OWNED

AM/FM
CAR
STEREO
1997 7997
10-9000-5 11-9000-5





MISSOURI OFFICE OF HISTORIC PRESERVATION

ARCHITECTURAL/HISTORIC INVENTORY SURVEY FORM

1. NO. 52		4. PRESENT LOCAL NAME(S) OR DESIGNATION(S) MADISON TOWNSHIP (HOLDEN) 0368		1. NO.
2. COUNTY Johnson		5. OTHER NAME(S) Morgan & Brothers Harness & Sadlery; First National Bank of Holden		
3. LOCATION OF POSITIVES Show-Me Regional Planning Commission				
8. SPECIFIC LEGAL LOCATION TOWNSHIP 45N RANGE 28W SECTION 11 IF CITY OR TOWN, STREET ADDRESS 109 W. 2nd St.		16. THEMATIC CATEGORY Historic /Architectural		2. COUNTY Johnson
7. CITY OR TOWN IF RURAL, VICINITY Holden		17. DATE(S) OR PERIOD ca. 1880s		
8. DESCRIPTION OF LOCATION Part of Lot 79 Block 7 Original Town (South side of 2nd Street between Main and Market Streets)		18. STYLE OR DESIGN Functional Victorian		
9. COORDINATES UTM LAT LONG		19. ARCHITECT OR ENGINEER Und.		4. PRESENT LOCAL NAME(S) OR DESIGNATION(S)
10. SITE () STRUCTURE () BUILDING (X) OBJECT ()		20. CONTRACTOR OR BUILDER Und.		
11. ON NATIONAL REGISTER? YES () NO (X)		21. ORIGINAL USE, IF APPARENT Harness shop		
12. IS IT ELIGIBLE? YES () NO ()		22. PRESENT USE Sporting goods store		5. OTHER NAME(S) Morgan Bros; First National Bank
13. PART OF ESTAB. HIST. DISTRICT? YES () NO (X)		23. OWNERSHIP PUBLIC () PRIVATE (X)		
14. DISTRICT POTENTIAL? YES () NO ()		24. OWNER'S NAME AND ADDRESS		
15. NAME OF ESTABLISHED DISTRICT N/A		25. OPEN TO PUBLIC? YES (X) NO () During business hours		6. TOWNSHIP 45N RANGE 28W SECTION 11
42. FURTHER DESCRIPTION OF IMPORTANT FEATURES This building and the next two buildings east (107 & 105 W. 2nd St.) have identical brickwork in their upper windows and cornice. The windows are recessed and arched with keystones and lugsills. While the architecture is similar for all three buildings, the bricklayer for this building lapped his bricks in a variety of bonds rather than the uniform common bond of the others. This building and the adjacent one at 107 W. 2nd St. are farther from the street than their neighbors. The street level storefront has been modernized.		26. LOCAL CONTACT PERSON OR ORGANIZATION Show-Me RPC		
43. HISTORY AND SIGNIFICANCE Morgan Bros. Harness & Sadlery is believed to have been the original occupant of this ca. 1880s brick building. William H. Morgan and members of the Morgan family operated the harness store for many years until Mr. Morgan's death in 1912. The Morgans sold the building to C.C. Tevis, a banker, in that year. Under Mr. Tevis' ownership, the building became the First National Bank of Holden. It remained a bank into the 1930s, and the bank itself survived the Great Depression. Mr. Tevis was its original president. Members of the Morgan family established a second Morgan Brothers harness shop, at 207 S. Market St., after the death of William H. Morgan (See Form No. 55).		27. OTHER SURVEYS IN WHICH INCLUDED None		
44. DESCRIPTION OF ENVIRONMENT AND OUTBUILDINGS This building is near the middle of a commercial block in downtown Holden.		28. NO. OF STORIES 2		7. PRESENT LOCAL NAME(S) OR DESIGNATION(S)
45. SOURCES OF INFORMATION Lucille Wilson; Sanborn maps (1885-1914); The History of Johnson County (1918), pp. 601-603; site visit.		29. BASEMENT? YES () NO ()		
RETURN THIS FORM WHEN COMPLETED TO: OFFICE OF HISTORIC PRESERVATION P.O. BOX 176 JEFFERSON CITY, MISSOURI 65102 PH. 314-751-4096		30. FOUNDATION MATERIAL Stone		
IF ADDITIONAL SPACE IS NEEDED, ATTACH SEPARATE SHEET(S) TO THIS FORM		31. WALL CONSTRUCTION Brick		8. TOWNSHIP 45N RANGE 28W SECTION 11
		32. ROOF TYPE AND MATERIAL Flat; composition		
		33. NO. OF BAYS FRONT SIDE		
		34. WALL TREATMENT Combination bond		9. TOWNSHIP 45N RANGE 28W SECTION 11
		35. PLAN SHAPE Rectangular		
		36. CHANGES ADDITION () (EXPLAIN IN NO. 42) ALTERED (X) MOVED ()		
		37. CONDITION INTERIOR EXTERIOR Fair		10. TOWNSHIP 45N RANGE 28W SECTION 11
		38. PRESERVATION UNDERWAY? YES (X) NO () Maint. NO ()		
		39. ENDANGERED? YES () NO (X) BY WHAT?		
		40. VISIBLE FROM PUBLIC ROAD? YES (X) NO ()		11. TOWNSHIP 45N RANGE 28W SECTION 11
		41. DIST. FROM		
		46. PREPARED BY R. Maserang		
		47. ORGANIZATION Show-Me RPC		12. TOWNSHIP 45N RANGE 28W SECTION 11
		48. DATE 3/12/86		
		49. REVISION DATE(S)		



DAY
VICE

10 WEST
STREET

MISSOURI OFFICE OF HISTORIC PRESERVATION

ARCHITECTURAL/HISTORIC INVENTORY SURVEY FORM


1. NO. 53		4. PRESENT LOCAL NAME(S) OR DESIGNATION(S) MADISON TOWNSHIP (HOLDEN)		1. NO.
2. COUNTY Johnson		Holden Sundries 0369		
3. LOCATION OF Show-Me Regional Planning Commission		5. OTHER NAME(S) Harmon's Drugstore		2. COUNTY Johnson
6. SPECIFIC LEGAL LOCATION TOWNSHIP 45N RANGE 28W SECTION 11		16. THEMATIC CATEGORY Historic /Architectural		
IF CITY OR TOWN, STREET ADDRESS 107 W. 2nd St.		17. DATE(S) OR PERIOD ca. 1880s		4. PRESENT LOCAL NAME(S) OR DESIGNATION(S) Holden Sundries
7. CITY OR TOWN IF RURAL, VICINITY Holden		18. STYLE OR DESIGN Functional Victorian		
8. DESCRIPTION OF LOCATION Part of Lot 79 Block 7 Original Town (South side of W. 2nd Street between Main and Market Streets)		19. ARCHITECT OR ENGINEER Und.		5. TOWNSHIP 45N
		20. CONTRACTOR OR BUILDER Und.		
9. COORDINATES UTM LAT LONG		21. ORIGINAL USE, IF APPARENT Dry goods (probable)		RANGE 28W
		22. PRESENT USE Drugstore		
10. SITE () BUILDING (X) STRUCTURE () OBJECT ()		23. OWNERSHIP PUBLIC () PRIVATE (X)		SECTION 11
		24. OWNER'S NAME AND ADDRESS		
11. ON NATIONAL REGISTER? YES () NO (X)		25. OPEN TO PUBLIC? YES (X) NO () During business hours		1. NO.
		26. LOCAL CONTACT PERSON OR ORGANIZATION Show-Me RPC		
12. IS IT ELIGIBLE? YES () NO ()		27. OTHER SURVEYS IN WHICH INCLUDED None		2. COUNTY Johnson
		28. NO. OF STORIES 2		
13. PART OF ESTAB. HIST. DISTRICT? YES () NO (X)		29. BASEMENT? YES () NO ()		4. PRESENT LOCAL NAME(S) OR DESIGNATION(S) Holden Sundries
		30. FOUNDATION MATERIAL Stone		
14. DISTRICT POTENTIAL? YES () NO ()		31. WALL CONSTRUCTION Brick		5. TOWNSHIP 45N
		32. ROOF TYPE AND MATERIAL Flat; composition		
15. NAME OF ESTABLISHED DISTRICT N/A		33. NO. OF BAYS FRONT SIDE		RANGE 28W
		34. WALL TREATMENT Common bond		
42. FURTHER DESCRIPTION OF IMPORTANT FEATURES Identically-styled upper windows and cornice suggest that this building and the neighboring buildings at 105 and 109 W. 2nd St. shared the same contractor. This building and the one at 109 W. 2nd St. are farther from the street (by approximately four feet) than other buildings in the block. The upper windows are recessed with keystones and lugsills. The street level storefront has been altered. Two additional recessed buildings west of 109 W. 2nd St. have been replaced with a newer brick building.		35. PLAN SHAPE Rectangular		SECTION 11
		36. CHANGES (EXPLAIN IN NO. 42) ADDITION () ALTERED (X) MOVED ()		
43. HISTORY AND SIGNIFICANCE A dry goods and clothing store was in this building in 1885. During the 1890s, it became a drug and book store with printing services on the second floor. Hibbs & Harmon may have been the original druggists. Later (ca. 1905), the druggist was Brad Harmon. Subsequent druggists include Morgan & Childs; and Rose. Ernie Lewis operated a restaurant in this building and later it again was a drug store, operated by Bud Clements. By ca. 1907 and for many years, the second floor housed the Mutual Telephone Exchange.		37. CONDITION INTERIOR EXTERIOR Fair		1. NO.
		38. PRESERVATION UNDERWAY? YES (X) NO () Maint. NO ()		
44. DESCRIPTION OF ENVIRONMENT AND OUTBUILDINGS This building is among other one and two-story brick buildings in downtown Holden.		39. ENDANGERED? YES () NO (X) BY WHAT?		2. COUNTY Johnson
		40. VISIBLE FROM PUBLIC ROAD? YES (X) NO ()		
45. SOURCES OF INFORMATION Lucille Wilson; Sanborn maps (1885-1914); site visit.		41. DISTANCE FROM AND TO PUBLIC ROAD		4. PRESENT LOCAL NAME(S) OR DESIGNATION(S) Harmon's Drugs
		46. PREPARED BY R. Maserang		
RETURN THIS FORM WHEN COMPLETED TO: OFFICE OF HISTORIC PRESERVATION P.O. BOX 176 JEFFERSON CITY, MISSOURI 65102 PH. 314-751-4096		47. ORGANIZATION Show-Me RPC		5. TOWNSHIP 45N
		48. DATE 10/6/85		
IF ADDITIONAL SPACE IS NEEDED, ATTACH SEPARATE SHEET(S) TO THIS FORM		49. REVISION DATE(S)		RANGE 28W
		-		





MISSOURI OFFICE OF HISTORIC PRESERVATION

ARCHITECTURAL/HISTORIC INVENTORY SURVEY FORM

1. NO. 54		4. PRESENT LOCAL NAME(S) OR DESIGNATION(S) 0370 MADISON TOWNSHIP (HOLDEN)		1. NO.	
2. COUNTY Johnson		5. OTHER NAME(S) Young Plumbing & Heating Co. (recently); A. B. Plessner's Dry Goods; Wright & Son Implement Co.			2. COUNTY Johnson
3. LOCATION OF POSITIVES Show-Me Regional Planning Commission					
6. SPECIFIC LEGAL LOCATION TOWNSHIP 45N RANGE 28W SECTION 11 IF CITY OR TOWN, STREET ADDRESS 105 W. 2nd St.		16. THEMATIC CATEGORY Historic /Architectural		5. OTHER NAMES Plessner's; Wright & Son	
7. CITY OR TOWN IF RURAL, VICINITY Holden		17. DATE(S) OR PERIOD ca. 1880s			6. TOWNSHIP 45N
8. DESCRIPTION OF LOCATION Part of Lot 78 Block 7 Original Town (Third building west of Main Street on south side of 2nd Street)		18. STYLE OR DESIGN Functional Victorian			
9. COORDINATES UTM LAT LONG		19. ARCHITECT OR ENGINEER Und.		SECTION 11	
10. SITE () STRUCTURE () BUILDING (X) OBJECT ()		20. CONTRACTOR OR BUILDER Und.			
11. ON NATIONAL REGISTER? YES () NO (X)		21. ORIGINAL USE, IF APPARENT Dry goods and clothing			
12. IS IT ELIGIBLE? YES () NO ()		22. PRESENT USE			
13. PART OF ESTAB. HIST. DISTRICT? YES () NO (X)		23. OWNERSHIP PUBLIC () PRIVATE (X)			
14. DISTRICT POTENTIAL? YES () NO ()		24. OWNER'S NAME AND ADDRESS			
15. NAME OF ESTABLISHED DISTRICT N/A		25. OPEN TO PUBLIC? YES () NO (X)			
16. LOCAL CONTACT PERSON OR ORGANIZATION Show-Me RPC		26. LOCAL CONTACT PERSON OR ORGANIZATION Show-Me RPC			
17. OTHER SURVEYS IN WHICH INCLUDED None		27. OTHER SURVEYS IN WHICH INCLUDED None			
18. FURTHER DESCRIPTION OF IMPORTANT FEATURES Although architecturally similar to the next two buildings west, this two-story brick building extends farther streetward and is on a line with the rest of the block. The cornice brickwork includes stairstep brackets. Windows are recessed and arched with keystones and lugsills. A recessed panel is above each window. The lower windows have been altered and new brickwork is apparent at the main floor level.		28. NO. OF STORIES 2			
19. HISTORY AND SIGNIFICANCE A dry goods and clothing store was here in 1885, and this building remained a dry goods and clothing store for much of its existence. By 1900, if not sooner, it was A. B. Plessner's Dry Goods store. By ca. 1920, the building is believed to have become a hardware and implements store operated by Wright & Son. A modern commercial use was as the business office of Young Plumbing & Heating Co.		29. BASEMENT? YES () NO ()			
20. DESCRIPTION OF ENVIRONMENT AND OUTBUILDINGS This building occupies part of a commercial block in downtown Holden.		30. FOUNDATION MATERIAL Stone			
21. SOURCES OF INFORMATION Lucille Wilson; Earl Holder (undated reminiscences in The Holden Progress); Sanborn maps (1885-1914); site visit.		31. WALL CONSTRUCTION Brick			
22. RETURN THIS FORM WHEN COMPLETED TO: OFFICE OF HISTORIC PRESERVATION P.O. BOX 176 JEFFERSON CITY, MISSOURI 65102 PH. 314-751-4096		32. ROOF TYPE AND MATERIAL Flat; composition			
23. IF ADDITIONAL SPACE IS NEEDED, ATTACH SEPARATE SHEET(S) TO THIS FORM		33. NO. OF BAYS FRONT SIDE			
		34. WALL TREATMENT Common bond			
		35. PLAN SHAPE Rectangular			
		36. CHANGES (EXPLAIN IN NO. 42) ADDITION () ALTERED (X) MOVED ()			
		37. CONDITION INTERIOR EXTERIOR Good/fair			
		38. PRESERVATION UNDERWAY? YES () NO ()			
		39. ENDANGERED? BY WHAT? YES () NO ()			
		40. VISIBLE FROM PUBLIC ROAD? YES (X) NO ()			
		41. DISTANCE FROM AND FROM			
		42. PREPARED BY R. Maserang			
		43. ORGANIZATION Show-Me RPC			
		44. DATE 5/30/85			
		45. REVISION DATE(S)			



MISSOURI OFFICE OF HISTORIC PRESERVATION

ARCHITECTURAL/HISTORIC INVENTORY SURVEY FORM

30AS005-054

1. NO. 55		4. PRESENT LOCAL NAME(S) OR DESIGNATION(S) MADISON TOWNSHIP (HOLDEN)		1. NO.
2. COUNTY Johnson		(37) Holden Auto Parts; Green Light Auto Parts		
3. LOCATION OF SHOW-ME Regional Planning Commission		5. OTHER NAME(S) Morgan Brothers Harness & Sadlery; Shields Grocery		2. COUNTY Johnson
6. SPECIFIC LEGAL LOCATION TOWNSHIP 45N RANGE 28W SECTION 11		16. THEMATIC CATEGORY Historic /Architectural		
IF CITY OR TOWN, STREET ADDRESS 207 S. Market		17. DATE(S) OR PERIOD ca. 1880		4. PRESENT LOCAL NAME(S) OR DESIGNATION(S) Holden Auto Parts (Green Light Auto Parts)
7. CITY OR TOWN IF RURAL, VICINITY Holden		18. STYLE OR DESIGN Italianate		
8. DESCRIPTION OF LOCATION Part of Lot 98 Block 7 Original Town (First building south of alley on east side of Market Street between 2nd and 3rd Streets)		19. ARCHITECT OR ENGINEER Und.		5. OTHER NAME(S) Morgan Brothers
		20. CONTRACTOR OR BUILDER Und.		
9. COORDINATES UTM LAT LONG		21. ORIGINAL USE, IF APPARENT Harness shop (probable)		6. TOWNSHIP 45N
		22. PRESENT USE Auto parts store		
10. SITE () BUILDING (X) STRUCTURE () OBJECT ()		23. OWNERSHIP PUBLIC () PRIVATE (X)		RANGE 28W
		24. OWNER'S NAME AND ADDRESS Jimmie Carlyle R.R. #2 Holden, Mo.		
11. ON NATIONAL REGISTER? YES () NO (X)		25. OPEN TO PUBLIC? YES (X) NO () During business hours		SECTION 11
		26. LOCAL CONTACT PERSON OR ORGANIZATION Show-Me RPC		
12. IS IT ELIGIBLE? YES () NO ()		27. OTHER SURVEYS IN WHICH INCLUDED None		5. OTHER NAME(S) Morgan Brothers
		28. NO. OF STORIES 2		
13. PART OF ESTAB. YES () HIST. DISTRICT? NO (X)		29. BASEMENT? YES () NO (X)		6. TOWNSHIP 45N
		30. FOUNDATION MATERIAL Stone		
14. DISTRICT YES () POTENTIAL? NO ()		31. WALL CONSTRUCTION Brick		RANGE 28W
		32. ROOF TYPE AND MATERIAL Flat; composition		
15. NAME OF ESTABLISHED DISTRICT N/A		33. NO. OF BAYS FRONT SIDE		SECTION 11
		34. WALL TREATMENT Common bond		
42. FURTHER DESCRIPTION OF IMPORTANT FEATURES Because of its unique brickwork, this two-story brick building is one of Holden's most interesting. The main (west) facade has two large, recessed arched windows. Each of these contains two pointed windows plus a triangular window at the top of the arch, rather like a church window but without the stained glass. This building has decorative sandstone trim and a brick, dentilated cornice. An Odd Fellows emblem (made of sandstone) is centered in a recessed panel beneath the cornice. Another emblem is between the window openings. Alterations include a modern storefront.		35. PLAN SHAPE Rectangular		5. OTHER NAME(S) Morgan Brothers
		36. CHANGES ADDITION () (EXPLAIN IN NO. 42) ALTERED (X) MOVED ()		
43. HISTORY AND SIGNIFICANCE In 1885, this was a harness shop of undetermined ownership with an Independent Order of Odd Fellows hall upstairs. By the late 1890s, the first floor was a grocery store. Inca. 1903, it is believed to have been Shields Grocery. It remained a grocery store until becoming, for the second time, a harness shop, this time operated by Morgan Bros., in the mid-1910s. (An earlier harness shop was operated by members of the Morgan family at 109 W. 2nd St. See Form No. 52.) It remained a harness shop until 1923. Subsequently, several grocery stores used this building. The upstairs has been an I.O.O.F. hall since the building was constructed, although in recent years only the auxiliary (Rebekahs) has used it. The downstairs has been an auto parts store for more than 30 years.		37. CONDITION INTERIOR EXTERIOR Good/fair		6. TOWNSHIP 45N
		38. PRESERVATION UNDERWAY? YES (X) Maint. NO ()		
44. DESCRIPTION OF ENVIRONMENT AND OUTBUILDINGS This west-facing building is one of several commercial buildings in the 200 block of South Market in Holden's downtown business district.		39. ENDANGERED? YES () BY WHAT? NO (X)		RANGE 28W
		40. VISIBLE FROM PUBLIC ROAD? YES (X) NO ()		
45. SOURCES OF INFORMATION Lucille Wilson; Jimmie Carlyle; Earl Holder (undated reminiscences in The Holden Progress); Sanborn maps (1885-1914); site visit.		41. DIS. FR.		SECTION 11
		46. PREPARED BY R. Maserang		
RETURN THIS FORM WHEN COMPLETED TO: OFFICE OF HISTORIC PRESERVATION P.O. BOX 176 JEFFERSON CITY, MISSOURI 65102 PH. 314-751-4096		47. ORGANIZATION Show-Me RPC		55
		48. DATE 10/6/85 49. REVISION DATE(S) -		

IF ADDITIONAL SPACE IS NEEDED, ATTACH SEPARATE SHEET(S) TO THIS FORM



HOLDEN AUTO PARTS

207

ONE
WAY
←

Bar



MISSOURI OFFICE OF HISTORIC PRESERVATION

ARCHITECTURAL/HISTORIC INVENTORY SURVEY FORM

1. NO. 56		4. PRESENT LOCAL NAME(S) OR DESIGNATION(S) MADISON TOWNSHIP (HOLDEN) 0372		1. NO.	
2. COUNTY Johnson		5. OTHER NAME(S) Craig Blacksmith Shop; Holden City Hall			2. COUNTY Johnson
3. LOCATION OF NEGATIVES Show-Me Regional Planning Commission					
6. SPECIFIC LEGAL LOCATION TOWNSHIP 45N RANGE 28W SECTION 11 IF CITY OR TOWN, STREET ADDRESS 209 S. Market St.		16. THEMATIC CATEGORY Historic /Architectural		5. TOWNSHIP 45N	
7. CITY OR TOWN IF RURAL, VICINITY Holden		17. DATE(S) OR PERIOD ca. 1903			RANGE 28W
8. DESCRIPTION OF LOCATION Part of Lot 98 Block 7 Original Town (East side of South Market Street between 2nd and 3rd Streets)		18. STYLE OR DESIGN Functional Victorian			
9. COORDINATES UTM LAT LONG		19. ARCHITECT OR ENGINEER Und.		2. DISTRICT	
10. SITE () BUILDING (X) STRUCTURE () OBJECT ()		20. CONTRACTOR OR BUILDER Und.			3. DISTRICT
11. ON NATIONAL REGISTER? YES () NO (X)		21. ORIGINAL USE, IF APPARENT Blacksmith shop (probable)			
12. IS IT ELIGIBLE? YES () NO (X)		22. PRESENT USE Barber shop		5. DISTRICT	
13. PART OF ESTAB. HIST. DISTRICT? YES () NO (X)		23. OWNERSHIP PUBLIC () PRIVATE (X)			6. DISTRICT
14. DISTRICT POTENTIAL? YES () NO (X)		24. OWNER'S NAME AND ADDRESS			
15. NAME OF ESTABLISHED DISTRICT N/A		25. OPEN TO PUBLIC? YES (X) NO () during business hours		8. DISTRICT	
42. FURTHER DESCRIPTION OF IMPORTANT FEATURES This is a generic turn-of-the-century commercial brick building with its segmental arched windows, minimal decorative brickwork beneath the cornice, flat roof and centrally or nearly centrally placed entrance. The metal awning and its supports are non-original.		26. LOCAL CONTACT PERSON OR ORGANIZATION Show-Me RPC			9. DISTRICT
43. HISTORY AND SIGNIFICANCE A blacksmith shop (Craig's) is believed to have been the occupant of this two-story brick building in the early 1900s. By the 1920s, this was the Holden City Hall. It continued to be so used until completion of the new Haller Building in the early 1960s.		27. OTHER SURVEYS IN WHICH INCLUDED None			
44. DESCRIPTION OF ENVIRONMENT AND OUTBUILDINGS This building is in a commercial block in Holden's downtown district.		46. PREPARED BY R. Maserang		11. DISTRICT	
45. SOURCES OF INFORMATION Lucille Wilson; Earl Holder (undated reminiscences in The Holden Progress); Sanborn maps (1885-1914); site visit.		47. ORGANIZATION Show-Me RPC			12. DISTRICT
RETURN THIS FORM WHEN COMPLETED TO: OFFICE OF HISTORIC PRESERVATION P.O. BOX 176 JEFFERSON CITY, MISSOURI 65102 PH. 314-751-4096		48. DATE 5/30/85			
IF ADDITIONAL SPACE IS NEEDED, ATTACH SEPARATE SHEET(S) TO THIS FORM		49. REVISION DATE(S)		14. DISTRICT	
					15. DISTRICT
				17. DISTRICT	
					18. DISTRICT
				20. DISTRICT	
					21. DISTRICT
				23. DISTRICT	
					24. DISTRICT
				26. DISTRICT	
					27. DISTRICT
				29. DISTRICT	
					30. DISTRICT
				32. DISTRICT	
					33. DISTRICT
				35. DISTRICT	
					36. DISTRICT
				38. DISTRICT	
					39. DISTRICT
				41. DISTRICT	
					42. DISTRICT
				44. DISTRICT	
					45. DISTRICT
				47. DISTRICT	
					48. DISTRICT
				50. DISTRICT	
					51. DISTRICT
				53. DISTRICT	
					54. DISTRICT
				56. DISTRICT	
					57. DISTRICT
				59. DISTRICT	
					60. DISTRICT
				62. DISTRICT	
					63. DISTRICT
				65. DISTRICT	
					66. DISTRICT
				68. DISTRICT	
					69. DISTRICT
				71. DISTRICT	
					72. DISTRICT
				74. DISTRICT	
					75. DISTRICT
				77. DISTRICT	
					78. DISTRICT
				80. DISTRICT	
					81. DISTRICT
				83. DISTRICT	
					84. DISTRICT
				86. DISTRICT	
					87. DISTRICT
				89. DISTRICT	
					90. DISTRICT
				92. DISTRICT	
					93. DISTRICT
				95. DISTRICT	
					96. DISTRICT
				98. DISTRICT	
					99. DISTRICT



MISSOURI OFFICE OF HISTORIC PRESERVATION

ARCHITECTURAL/HISTORIC INVENTORY SURVEY FORM

1. NO. 57		4. PRESENT LOCAL NAME(S) OR DESIGNATION(S) MADISON TOWNSHIP Dr. J. L. Yoder, Dentist (HOLDEN)		1. NO.
2. COUNTY Johnson		5. OTHER NAME(S) Gibson's Grocery 0373		2. COUNTY Johnson
3. LOCATION OF NEGATIVES Show-Me Regional Planning Commission				4. PRESENT LOCAL NAME(S) OR DESIGNATION(S) Dr. J. L. Yoder, Dentist
6. SPECIFIC LEGAL LOCATION TOWNSHIP 45N RANGE 28W SECTION 11 IF CITY OR TOWN, STREET ADDRESS 219 S. Market St.		16. THEMATIC CATEGORY Historic /Architectural		2. COUNTY Johnson
7. CITY OR TOWN IF RURAL, VICINITY Holden		17. DATE(S) OR PERIOD ca. 1880s		28. NO. OF STORIES 1
8. DESCRIPTION OF LOCATION Part of Lot 98 Block 7 Original Town (Northeast corner of West 3rd and South Market Streets)		18. STYLE OR DESIGN Victorian Functional		29. BASEMENT? YES () NO ()
9. COORDINATES UTM LAT LONG		19. ARCHITECT OR ENGINEER Und.		30. FOUNDATION MATERIAL Brick
10. SITE () BUILDING (X) STRUCTURE () OBJECT ()		20. CONTRACTOR OR BUILDER Und.		31. WALL CONSTRUCTION Brick
11. ON NATIONAL REGISTER? YES () NO (X)		21. ORIGINAL USE, IF APPARENT Grocery store (probable)		32. ROOF TYPE AND MATERIAL Flat; composition
12. IS IT ELIGIBLE? YES () NO ()		22. PRESENT USE Dentist's office		33. NO. OF BAYS FRONT SIDE
13. PART OF ESTAB. HIST. DISTRICT? YES () NO (X)		23. OWNERSHIP PUBLIC () PRIVATE (X)		34. WALL TREATMENT Common bond
14. DISTRICT POTENTIAL? YES () NO ()		24. OWNER'S NAME AND ADDRESS J. L. Yoder Same		35. PLAN SHAPE Rectangular
15. NAME OF ESTABLISHED DISTRICT N/A		25. OPEN TO PUBLIC? YES (X) NO () during business hours		36. CHANGES ADDITION () ALTERED (X) MOVED () (EXPLAIN IN NO. 42)
		26. LOCAL CONTACT PERSON OR ORGANIZATION Show-Me RPC		37. CONDITION INTERIOR Good EXTERIOR Good
		27. OTHER SURVEYS IN WHICH INCLUDED None		38. PRESERVATION UNDERWAY? YES (X) NO () Maint. NO ()
				39. ENDANGERED? YES () NO (X) BY WHAT?
				40. VISIBLE FROM PUBLIC ROAD? YES (X) NO ()
				41. DISTANCE FROM AND FRONTAGE ON ROAD
42. FURTHER DESCRIPTION OF IMPORTANT FEATURES Fluted iron columns and an iron stoop are original equipment on this largely altered storefront. Apparently it had window wells as header archwork is visible at street level. The small addition at the rear apparently was intended as a waiting room for a meat market. Contemporary alterations include a wood front and interior remodeling.		43. HISTORY AND SIGNIFICANCE John Gibson operated a grocery and meat market in this building in ca. 1900. Whether Mr. Gibson was the original grocer was not determined, although the Sanborn map for 1885 indicates a grocery in this location then. By 1915-20, Mr. Gibson's son, Charles Gibson, was operating the grocery.		5. OTHER NAME(S) Gibson Grocery
44. DESCRIPTION OF ENVIRONMENT AND OUTBUILDINGS This building is at the south edge of Holden's downtown business district.		45. SOURCES OF INFORMATION Lucille Wilson; Holden Sanborn maps (1885-1914); site visit.		6. TOWNSHIP 45N RANGE 28W SECTION 11
46. PREPARED BY R. Maserang		47. ORGANIZATION Show-Me RPC		7. TOWNSHIP 45N RANGE 28W SECTION 11
48. DATE 10/6/86		49. REVISION DATE(S)		8. TOWNSHIP 45N RANGE 28W SECTION 11
RETURN THIS FORM WHEN COMPLETED TO: OFFICE OF HISTORIC PRESERVATION P.O. BOX 176 JEFFERSON CITY, MISSOURI 65102 PH. 314-751-4096		IF ADDITIONAL SPACE IS NEEDED, ATTACH SEPARATE SHEET(S) TO THIS FORM		9. TOWNSHIP 45N RANGE 28W SECTION 11



MISSOURI OFFICE OF HISTORIC PRESERVATION

ARCHITECTURAL/HISTORIC INVENTORY SURVEY FORM

1. NO. 58		4. PRESENT LOCAL NAME(S) OR DESIGNATION(S) MADISON TOWNSHIP (HOLDEN)		1. NO.	
2. COUNTY Johnson		0374		2. COUNTY Johnson	
3. LOCATION OF Show-Me Regional Planning Commission		5. OTHER NAME(S) Maye's Restaurant; Halsey & Son Grocery Co.		4. PRESENT LOCAL NAME(S) OR DESIGNATION(S) Maye's Restaurant	
6. SPECIFIC LEGAL LOCATION TOWNSHIP 45N RANGE 28W SECTION 11 IF CITY OR TOWN, STREET ADDRESS 101 E. 2nd St.		16. THEMATIC CATEGORY Historic /Architectural		28. NO. OF STORIES 2	
7. CITY OR TOWN IF RURAL, VICINITY Holden		17. DATE(S) OR PERIOD ca. 1880s		29. BASEMENT? YES () NO ()	
8. DESCRIPTION OF LOCATION Part of Lot 77 Block 11 Original Town (Southeast corner of 2nd and Main Streets)		18. STYLE OR DESIGN Functional Victorian		30. FOUNDATION MATERIAL Stone	
9. COORDINATES UTM LAT LONG		19. ARCHITECT OR ENGINEER Und.		31. WALL CONSTRUCTION Brick	
10. SITE () STRUCTURE () BUILDING (X) OBJECT ()		20. CONTRACTOR OR BUILDER Und.		32. ROOF TYPE AND MATERIAL Flat; composition	
11. ON NATIONAL REGISTER? YES () NO (X)		21. ORIGINAL USE, IF APPARENT Grocery store (probable)		33. NO. OF BAYS FRONT SIDE	
12. IS IT ELIGIBLE? YES () NO ()		22. PRESENT USE		34. WALL TREATMENT Common bond	
13. PART OF ESTAB. YES () HIST. DISTRICT? NO (X)		23. OWNERSHIP PUBLIC () PRIVATE (X)		35. PLAN SHAPE Rectangular	
14. DISTRICT POTENTIAL? YES () NO ()		24. OWNER'S NAME AND ADDRESS		36. CHANGES (EXPLAIN IN NO. 42) ADDITION () ALTERED (X) MOVED ()	
15. NAME OF ESTABLISHED DISTRICT N/A		25. OPEN TO PUBLIC? YES () NO (X)		37. CONDITION INTERIOR EXTERIOR Fair	
42. FURTHER DESCRIPTION OF IMPORTANT FEATURES Beneath the cornice (the original apparently was removed) are recessed panels and stairstep brickwork "brackets." Window heads are recessed with keystones. A rear one-story extension is partially rock-faced.		26. LOCAL CONTACT PERSON OR ORGANIZATION Show-Me RPC		38. PRESERVATION UNDERWAY? YES () NO ()	
43. HISTORY AND SIGNIFICANCE In 1885, this building was a grocery store with a storage area in the rear and offices upstairs. At around the turn of the century, Clark & Craig and later T. J. Halsey & Son operated grocery stores at this location. At least by 1914, the upstairs was headquarters for a commercial club. Fred Halsey, T.J.'s son, continued the grocery business at least into the 1920s. Subsequent uses include hardware store and restaurant, most recently Maye's Restaurant.		27. OTHER SURVEYS IN WHICH INCLUDED None		39. ENDANGERED? BY WHAT? YES () NO ()	
44. DESCRIPTION OF ENVIRONMENT AND OUTBUILDINGS This north-facing brick building is on the corner of a residential block in downtown Holden.		40. VISIBLE FROM PUBLIC ROAD? YES (X) NO ()		41. DISTANCE FROM AND FRONTAGE ON ROAD	
45. SOURCES OF INFORMATION Lucille Wilson; Earl Holder (undated reminiscences in The Holden Progress); Sanborn maps (1885-1914); site visit.		46. PREPARED BY R. Maserang		J-4	
RETURN THIS FORM WHEN COMPLETED TO: OFFICE OF HISTORIC PRESERVATION P.O. BOX 176 JEFFERSON CITY, MISSOURI 65102 PH. 314-751-4096		47. ORGANIZATION Show-Me RPC		B. OTHER NAME(S) Halsey & Son Grocery Co.	
IF ADDITIONAL SPACE IS NEEDED, ATTACH SEPARATE SHEET(S) TO THIS FORM		48. DATE 10/6/85		C. TOWNSHIP 45N	
		49. REVISION DATE(S)		RANGE 28W	
				SECTION 11	





IN-005-058

1. NO. 59		4. PRESENT LOCAL NAME(S) OR DESIGNATION(S) 0375		MADISON TOWNSHIP (HOLDEN)		1. NO.	
2. COUNTY Johnson		5. OTHER NAME(S)				2. COUNTY Johnson	
3. LOCATION OF Show-Me Regional NEGATIVES Planning Commission		Schmandt Jewelry; Miller Jewelry; etc.				4. PRESENT LOCAL NAME(S) OR DESIGNATION(S)	
6. SPECIFIC LEGAL LOCATION TOWNSHIP 45N RANGE 28W SECTION 11 IF CITY OR TOWN, STREET ADDRESS 105 E. 2nd St.		16. THEMATIC CATEGORY Historic /Architectural		28. NO. OF STORIES 2		5. OTHER NAME(S) Schmandt Jewelry	
7. CITY OR TOWN IF RURAL, VICINITY Holden		17. DATE(S) OR PERIOD ca. 1870s-1880s		29. BASEMENT? YES () NO (X)		6. TOWNSHIP 45N	
8. DESCRIPTION OF LOCATION Part of Lot 77 Block 11 Original Town (Third building east of Main Street on south side of 2nd Street)		18. STYLE OR DESIGN Italianate		30. FOUNDATION MATERIAL Stone		RANGE 28W	
9. COORDINATES UTM LAT LONG		19. ARCHITECT OR ENGINEER Und.		31. WALL CONSTRUCTION Brick		SECTION 11	
10. SITE () STRUCTURE () BUILDING (X) OBJECT ()		20. CONTRACTOR OR BUILDER Und.		32. ROOF TYPE AND MATERIAL Flat; composition		3. PREPARED BY R. Maserang	
11. ON NATIONAL REGISTER? YES () NO (X)		21. ORIGINAL USE, IF APPARENT Jewelry store (probably)		33. NO. OF BAYS FRONT SIDE		47. ORGANIZATION Show-Me RPC	
12. IS IT ELIGIBLE? YES () NO (X)		22. PRESENT USE Vacant on first floor		34. WALL TREATMENT Stretcher bond		48. DATE 1/21/86	
13. PART OF ESTAB. HIST. DISTRICT? YES () NO (X)		23. OWNERSHIP PUBLIC () PRIVATE (X)		35. PLAN SHAPE Rectangular		49. REVISION DATE(S)	
14. DISTRICT POTENTIAL? YES () NO (X)		24. OWNER'S NAME AND ADDRESS Tony Lerda Same		36. CHANGES (EXPLAIN IN NO. 42) ADDITION () ALTERED (X) MOVED ()			
15. NAME OF ESTABLISHED DISTRICT N/A		25. OPEN TO PUBLIC? YES () NO (X)		37. CONDITION INTERIOR EXTERIOR Fair			
16. FURTHER DESCRIPTION OF IMPORTANT FEATURES Ornate brickwork and an oriel window dominate the main facade of this long-time jewelry store. The arched, keystone second floor windows are recessed between pilasters of brick. The cornice contains three recessed panels; some of the original edifice has been removed. Arches are corbeled. Alterations are minimal and include new upstairs windows and panels over part of the store windows.		26. LOCAL CONTACT PERSON OR ORGANIZATION Show-Me RPC		38. PRESERVATION UNDERWAY? YES () NO (X)			
17. HISTORY AND SIGNIFICANCE This building has housed a jewelry store for most of its existence. The 1885 Sanborn map indicates a jewelry store here. J. W. Schmandt was the jeweler in ca. 1903, although he may not have been the first. Later jewelers include O.T. Miller and a Mr. Weaver. It ceased being a jewelry store in the 1960s or 1970s. recent tenants include a beauty shop and the Holden Water Department. The second floor is used as a residence.		27. OTHER SURVEYS IN WHICH INCLUDED None		39. ENDANGERED? BY WHAT? YES () NO (X)			
18. DESCRIPTION OF ENVIRONMENT AND OUTBUILDINGS Neighboring buildings are commercial. The location is Holden's main downtown strip of Second Street.		28. DISTANCE FROM AND FRONTAGE ON ROAD		40. VISIBLE FROM PUBLIC ROAD? YES (X) NO ()			
19. SOURCES OF INFORMATION Lucille Wilson; Sanborn maps (1885-1914); site visit.		29. PREPARED BY R. Maserang		41. DISTANCE FROM AND FRONTAGE ON ROAD			
20. RETURN THIS FORM WHEN COMPLETED TO: OFFICE OF HISTORIC PRESERVATION P.O. BOX 176 JEFFERSON CITY, MISSOURI 65102 PH. 314-751-4096		30. ORGANIZATION Show-Me RPC		42. DATE 1/21/86			
21. IF ADDITIONAL SPACE IS NEEDED, ATTACH SEPARATE SHEET(S) TO THIS FORM		31. DATE 1/21/86		43. REVISION DATE(S)			

159



MISSOURI OFFICE OF HISTORIC PRESERVATION

ARCHITECTURAL/HISTORIC INVENTORY SURVEY FORM

1. NO. 60		4. PRESENT LOCAL NAME(S) OR DESIGNATION(S) MADISON TOWNSHIP (HOLDEN)		1. NO.	
2. COUNTY Johnson		5. OTHER NAME(S) Ormsby's; The Candy Kitchen		2. COUNTY Johnson	
3. LOCATION OF POSITIVES Show-Me Regional Planning Commission				4. PRESENT LOCAL NAME(S) OR DESIGNATION(S)	
6. SPECIFIC LEGAL LOCATION TOWNSHIP 45N RANGE 28W SECTION 11 IF CITY OR TOWN, STREET ADDRESS 113 E. 2nd St.		16. THEMATIC CATEGORY Historic / Architectural		26. NO. OF STORIES 2	
7. CITY OR TOWN IF RURAL, VICINITY Holden		17. DATE(S) OR PERIOD ca. 1870s		29. BASEMENT? YES () NO ()	
8. DESCRIPTION OF LOCATION Part of Lot 75 Block 11 Original Town (South side of E. 2nd Street between Main and Pine Sts.)		18. STYLE OR DESIGN Functional Victorian		30. FOUNDATION MATERIAL Stone and concrete	
9. COORDINATES UTM LAT LONG		19. ARCHITECT OR ENGINEER Und.		31. WALL CONSTRUCTION Brick	
10. SITE () STRUCTURE () BUILDING (X) OBJECT ()		20. CONTRACTOR OR BUILDER Und.		32. ROOF TYPE AND MATERIAL Flat; composition	
11. ON NATIONAL REGISTER? YES () NO (X)		21. ORIGINAL USE, IF APPARENT saloon (probable)		33. NO. OF BAYS FRONT SIDE	
12. IS IT ELIGIBLE? YES () NO (X)		22. PRESENT USE Apartments		34. WALL TREATMENT Stucco; common bond	
13. PART OF ESTAB. YES () HIST. DISTRICT? NO (X)		23. OWNERSHIP PUBLIC () PRIVATE (X)		35. PLAN SHAPE Rectangular	
14. DISTRICT POTENTIAL? YES () NO (X)		24. OWNER'S NAME AND ADDRESS		36. CHANGES ADDITION () EXPLAIN IN NO. 42 ALTERED (X) MOVED ()	
15. NAME OF ESTABLISHED DISTRICT N/A		25. OPEN TO PUBLIC? YES () NO (X)		37. CONDITION INTERIOR EXTERIOR Fair	
42. FURTHER DESCRIPTION OF IMPORTANT FEATURES The upper floor of this two-story brick building has been stuccoed. The original cornice apparently has been removed. There is a dentilated band directly under the cornice area. Four X-ended ties are visible in the front. Two of the originally double-hung 2/2 upstairs windows have been altered. Round metal posts frame the recessed first floor entrance. There is another door for the upstairs. Remodeling includes a shake		26. LOCAL CONTACT PERSON OR ORGANIZATION Show-Me RPC		38. PRESERVATION UNDERWAY? YES () NO (X)	
43. HISTORY AND SIGNIFICANCE Shingled overhang and front panels. J-9A In 1885, a saloon apparently was in this building. By 1898, it apparently housed a telegraph office. By ca. 1900, Wiley Ormsby is believed to have operated a bicycle repair shop at this location. By ca. 1920, Ormsby ran a candy store here called The Candy Kitchen. Meeting rooms were on the second floor. Organizations meeting upstairs included the VFW and the Royal Neighbors.		27. OTHER SURVEYS IN WHICH INCLUDED None		39. ENDANGERED? BY WHAT? YES () NO (X)	
44. DESCRIPTION OF ENVIRONMENT AND OUTBUILDINGS There is a vacant lot on the east and a one-story brick building on the west. The environment is a commercial block in downtown Holden.		40. VISIBLE FROM PUBLIC ROAD? YES (X) NO ()		41. DISTANCE FROM AND FR	
45. SOURCES OF INFORMATION Lucille Wilson; Sanborn maps (1885-1914); site visit.		46. PREPARED BY R. Maserang		5. OTHER NAME(S) Ormsby's; Candy Kitchen	
RETURN THIS FORM WHEN COMPLETED TO: OFFICE OF HISTORIC PRESERVATION P.O. BOX 176 JEFFERSON CITY, MISSOURI 65102 PH. 314-751-4096		47. ORGANIZATION Show-Me RPC		6. TOWNSHIP 45N	
IF ADDITIONAL SPACE IS NEEDED, ATTACH SEPARATE SHEET(S) TO THIS FORM		48. DATE 5/30/85		7. RANGE 28W	
		49. REVISION DATE(S)		8. SECTION 11	



MISSOURI OFFICE OF HISTORIC PRESERVATION

ARCHITECTURAL/HISTORIC INVENTORY SURVEY FORM

1. NO. 61		4. PRESENT LOCAL NAME(S) OR DESIGNATION(S) MADISON TOWNSHIP (HOLDEN)		1. COUNTY Johnson
2. COUNTY Johnson		3. OTHER NAME(S) 0377		
3. LOCATION OF Show-Me Regional Planning Commission		McClain's Restaurant and Rooms; Riley Residence		4. PRESENT LOCAL NAME(S) OR DESIGNATION(S)
6. SPECIFIC LEGAL LOCATION TOWNSHIP 45N RANGE 28W SECTION 14		16. THEMATIC CATEGORY Historic /Architectural		
IF CITY OR TOWN, STREET ADDRESS 117 E. 2nd St.		17. DATE(S) OR PERIOD ca. 1870s		2. COUNTY Johnson
7. CITY OR TOWN IF RURAL, VICINITY Holden		18. STYLE OR DESIGN Functional Victorian		
8. DESCRIPTION OF LOCATION Part of Lot 75 Block 11 Original Town (South side of 2nd Street between Main and Pine)		19. ARCHITECT OR ENGINEER Und.		4. PRESENT LOCAL NAME(S) OR DESIGNATION(S)
		20. CONTRACTOR OR BUILDER Und.		
9. COORDINATES UTM LAT LONG		21. ORIGINAL USE, IF APPARENT Restaurant		2. COUNTY Johnson
		22. PRESENT USE Unused		
10. SITE () STRUCTURE () BUILDING (X) OBJECT ()		23. OWNERSHIP PUBLIC () PRIVATE (X)		4. PRESENT LOCAL NAME(S) OR DESIGNATION(S)
		24. OWNER'S NAME AND ADDRESS Patti Chapman Warrensburg, Mo.		
11. ON NATIONAL REGISTER? YES () NO (X)		25. OPEN TO PUBLIC? YES () NO (X)		2. COUNTY Johnson
		26. LOCAL CONTACT PERSON OR ORGANIZATION Show-Me RPC		
12. IS IT ELIGIBLE? YES () NO ()		27. OTHER SURVEYS IN WHICH INCLUDED None		4. PRESENT LOCAL NAME(S) OR DESIGNATION(S)
		28. NO. OF STORIES 2		
13. PART OF ESTAB. YES () NO (X)		29. BASEMENT? YES () NO (X)		2. COUNTY Johnson
		30. FOUNDATION MATERIAL Concrete		
14. DISTRICT POTENTIAL? YES () NO ()		31. WALL CONSTRUCTION Frame		4. PRESENT LOCAL NAME(S) OR DESIGNATION(S)
		32. ROOF TYPE AND MATERIAL Flat		
15. NAME OF ESTABLISHED DISTRICT N/A		33. NO. OF BAYS FRONT SIDE		2. COUNTY Johnson
		34. WALL TREATMENT Wood siding		
42. FURTHER DESCRIPTION OF IMPORTANT FEATURES There are two centered entrances with transom windows containing single vertical braces. The lower half of the large window east of the doors is sealed but the top seems original. Apparently it and the window west of the doors (which has been more severely altered) originally were 2/2. The top corners of the two transoms and other windows contain small decorative brackets. Three second floor windows have been sealed. A simple porch roof supported by		35. PLAN SHAPE Rectangular		4. PRESENT LOCAL NAME(S) OR DESIGNATION(S)
		36. CHANGES (EXPLAIN IN NO. 42) ADDITION () ALTERED () MOVED (X)		
43. HISTORY AND SIGNIFICANCE This ca. 1870s former restaurant is about as old of a frame building as can be found in Holden today. For many years, beginning in the late 1800s, it was McClain's Restaurant, a popular eating place for railroad crews from the M, K & T and Missouri Pacific Railroads. The owner then was William McClain. In a directory for 1888-89, the listing read: "Wm. McClain, confectionery store, cigars & tobacco, 25 Second St." Mr. McClain and his family lived upstairs. Members of the McClain family operated the cafe until 1943. Then it became a private residence (of Wm. Riley). Today it is vacant. This building was moved to its present location in the 1890s from a site on the opposite (north) side of Second Street.		37. CONDITION INTERIOR EXTERIOR Fair		2. COUNTY Johnson
		38. PRESERVATION UNDERWAY? YES () NO ()		
44. DESCRIPTION OF ENVIRONMENT AND OUTBUILDINGS This building is in a business neighborhood on Holden's main downtown street. Just east is a tavern, the Cowboy Inn. Just west is a vacant lot, followed by additional commercial buildings.		39. ENDANGERED? BY WHAT? YES () NO ()		4. PRESENT LOCAL NAME(S) OR DESIGNATION(S)
		40. VISIBLE FROM PUBLIC ROAD? YES (X) NO ()		
45. SOURCES OF INFORMATION Lucille Wilson (granddaughter of William McClain); Sanborn maps (1885-1914); site visit; The Holden Review (9/16/86).		41. DISTANCE FROM AND FRONTAGE ON ROAD		2. COUNTY Johnson
		46. PREPARED BY R. Maserang		
RETURN THIS FORM WHEN COMPLETED TO: OFFICE OF HISTORIC PRESERVATION P.O. BOX 176 JEFFERSON CITY, MISSOURI 65102 PH. 314-751-4096		47. ORGANIZATION Show-Me RPC		4. PRESENT LOCAL NAME(S) OR DESIGNATION(S)
		48. DATE 3/12/86 49. REVISION DATE(S)		
IF ADDITIONAL SPACE IS NEEDED, ATTACH SEPARATE SHEET(S) TO THIS FORM		5. OTHER NAME(S) McClain's Restaurant		6. TOWNSHIP 45N
		J-10A		
				RANGE 28W
				SECTION 14





MISSOURI OFFICE OF HISTORIC PRESERVATION

ARCHITECTURAL/HISTORIC INVENTORY SURVEY FORM

1. NO. 62		4. PRESENT LOCAL NAME(S) OR DESIGNATION(S) MADISON TOWNSHIP (HOLDEN)		1. NO.
2. COUNTY Johnson		5. OTHER NAME(S)		
3. LOCATION OF Show-Me Regional Planning Commission		Golladay's Chevrolet		
6. SPECIFIC LEGAL LOCATION TOWNSHIP 45N RANGE 28W SECTION 11 IF CITY OR TOWN, STREET ADDRESS East 2nd Street		16. THEMATIC CATEGORY Historic /Architectural		2. COUNTY Johnson
7. CITY OR TOWN IF RURAL, VICINITY Holden		17. DATE(S) OR PERIOD ca. 1920s		
8. DESCRIPTION OF LOCATION Part of Lot 74 Block 11 Original Town (Southwest corner of 2nd and Pine Streets)		18. STYLE OR DESIGN Vernacular Mission		
9. COORDINATES UTM LAT LONG		19. ARCHITECT OR ENGINEER Und.		4. PRESENT LOCAL NAME(S) OR DESIGNATION(S)
10. SITE () BUILDING (X) STRUCTURE () OBJECT ()		20. CONTRACTOR OR BUILDER Und.		
11. ON NATIONAL REGISTER? YES () NO (X)		21. ORIGINAL USE, IF APPARENT Automobile dealership garage		
12. IS IT ELIGIBLE? YES () NO ()		22. PRESENT USE		5. OTHER NAME(S) Golladay's Chevrolet
13. PART OF ESTAB. YES () HIST. DISTRICT? NO (X)		23. OWNERSHIP PUBLIC () PRIVATE (X)		
14. DISTRICT YES () POTENTIAL? NO ()		24. OWNER'S NAME AND ADDRESS		
15. NAME OF ESTABLISHED DISTRICT N/A		25. OPEN TO PUBLIC? YES () NO (X)		6. TOWNSHIP 45N
42. FURTHER DESCRIPTION OF IMPORTANT FEATURES The front of this irregular shaped building is truncated. This provided room for a gasoline pump island and drive-through accessible from 2nd Street. (The pumps have been removed.) The walls appear to be brick covered with stucco. A narrow, steeply banked tile roof runs along the front and east sides.		26. LOCAL CONTACT PERSON OR ORGANIZATION Show-Me RPC		
43. HISTORY AND SIGNIFICANCE This corner location has been the site of one kind of transportation-related activity or another for many years. In ca. 1880 through about 1910, a livery stable and sale barn and a carriage house were here. Later (ca. 1914), this corner was the site of Rankin's Garage. The present building was an automobile dealership operated for a number of years by M. L. Golladay, a Holden druggist who cultivated a variety of other interests. Mr. Golladay owned and managed Golladay's Drug and Book Store (103 E. 2nd St.), organized the Holden Home Telephone Co., built the Holden Steam Laundry,		27. OTHER SURVEYS IN WHICH INCLUDED None		
44. DESCRIPTION OF ENVIRONMENT AND OUTBUILDINGS and was proprietor of a dairy farm. This building is on the corner where incoming/outgoing traffic on Hwy 58 makes a right angle turn, on the east edge of Holden's main downtown street.		46. PREPARED BY R. Maserang		7. RANGE 28W
45. SOURCES OF INFORMATION Lucille Wilson; The History of Johnson County (1918), pp.610-612; site visit.		47. ORGANIZATION Show-Me RPC		
RETURN THIS FORM WHEN COMPLETED TO: OFFICE OF HISTORIC PRESERVATION P.O. BOX 176 JEFFERSON CITY, MISSOURI 65102 PH. 314-751-4096		48. DATE 5/30/85		
IF ADDITIONAL SPACE IS NEEDED, ATTACH SEPARATE SHEET(S) TO THIS FORM		49. REVISION DATE(S)		SECTION 11





MISSOURI OFFICE OF HISTORIC PRESERVATION

ARCHITECTURAL/HISTORIC INVENTORY SURVEY FORM

1. NO. 63		4. PRESENT LOCAL NAME(S) OR DESIGNATION(S) MADISON TOWNSHIP (HOLDEN)		1. NO.	
2. COUNTY Johnson		0379 C & M Cycles (207);			2. COUNTY Johnson
3. LOCATION OF Show-Me Regional Planning Commission		5. OTHER NAME(S) Holden TV & Appliance (209) Musser's Clothing Store			
6. SPECIFIC LEGAL LOCATION TOWNSHIP 45N RANGE 28W SECTION 11		16. THEMATIC CATEGORY Historic /Architectural		2. NO. OF STORIES 2	
IF CITY OR TOWN, STREET ADDRESS 207-209 S. Main St.		17. DATE(S) OR PERIOD ca. 1880s			29. BASEMENT? YES () NO ()
7. CITY OR TOWN IF RURAL, VICINITY Holden		18. STYLE OR DESIGN Functional Victorian			
8. DESCRIPTION OF LOCATION Part of Lot 103 Block 11 Original Town (East side of South Main Street between 2nd Street and 3rd Street; first building south of alley)		19. ARCHITECT OR ENGINEER Und.		31. WALL CONSTRUCTION Brick	
9. COORDINATES UTM		20. CONTRACTOR OR BUILDER Und.			32. ROOF TYPE AND MATERIAL Flat; composition
10. SITE () BUILDING (X) STRUCTURE () OBJECT ()		21. ORIGINAL USE, IF APPARENT (probable) Grocery/furniture/china store			
11. ON NATIONAL REGISTER? YES () NO (X)		22. PRESENT USE Bicycle sales; TV/appliances		34. WALL TREATMENT Common bond	
12. IS IT ELIGIBLE? YES () NO ()		23. OWNERSHIP PUBLIC () PRIVATE (X)			35. PLAN SHAPE Rectangular
13. PART OF ESTAB. YES () HIST. DISTRICT? NO (X)		24. OWNER'S NAME AND ADDRESS Jerry Clapper 1905 S. Lexington Holden, Mo.			
14. DISTRICT YES () POTENTIAL? NO ()		25. OPEN TO PUBLIC? YES (X) NO () during business hours		37. CONDITION INTERIOR EXTERIOR Good/fair	
15. NAME OF ESTABLISHED DISTRICT N/A		26. LOCAL CONTACT PERSON OR ORGANIZATION Show-Me RPC			38. PRESERVATION UNDERWAY? YES (X) NO () Maint.
42. FURTHER DESCRIPTION OF IMPORTANT FEATURES Window heads are semi-elliptical arches with keystones of stone and stone lugsills. The cornice contains some fairly elaborate stairstep brickwork. Upper windows (seven overlook Main Street) are double hung, 2/2 lights. The lower story has been altered with new woodwork, brickwork, windows and panels.		27. OTHER SURVEYS IN WHICH INCLUDED None			
43. HISTORY AND SIGNIFICANCE In 1885, a grocery and furniture store occupied the north half of this building and a china dealer the south. By 1907, the north store was a grocery and the south store was a hardware shop. In 1914, the north half contained a dry goods store and the south a general store, with a band hall on the second floor. The second floor also has been used as a Masonic Hall. Beginning in the 1910s, Adolph Musser operated a clothing store in this building (Musser's).		40. VISIBLE FROM PUBLIC ROAD? YES (X) NO ()		5. OTHER NAME(S) Musser's Clothing	
44. DESCRIPTION OF ENVIRONMENT AND OUTBUILDINGS Commercial block adjacent to the main downtown business street (2nd Street). This building is immediately south of an alley.		41. DISTANCE FROM AND FRONTAGE ON ROAD			6. TOWNSHIP 45N
45. SOURCES OF INFORMATION Lucille Wilson; Sanborn maps (1885-1914); site visit.		46. PREPARED BY R. Maserang			
RETURN THIS FORM WHEN COMPLETED TO: OFFICE OF HISTORIC PRESERVATION P.O. BOX 176 JEFFERSON CITY, MISSOURI 65102 PH. 314-751-4096		47. ORGANIZATION Show-Me RPC		SECTION 11	
IF ADDITIONAL SPACE IS NEEDED, ATTACH SEPARATE SHEET(S) TO THIS FORM		48. DATE 5/85 49. REVISION DATE(S)			63



C & M CYCLES

BICYCLES • MOPEDS

WHOLESALE

RETAIL

SACHS Since 1927
DOLMAR
Chain Saws



ADVENTURE LAND
VIDEO





MISSOURI OFFICE OF HISTORIC PRESERVATION

ARCHITECTURAL/HISTORIC INVENTORY SURVEY FORM

1. NO. 64		4. PRESENT LOCAL NAME(S) OR DESIGNATION(S) MADISON TOWNSHIP 0380 Lloyd's Foods, Inc.; VFW Post 5844 (HOLDEN)		1. NO.
2. COUNTY Johnson		5. OTHER NAME(S)		
3. LOCATION OF Show-Me Regional NEGATIVES Planning Commission		Holden Auditorium; Missouri Poultry Yards		2. COUNTY Johnson
6. SPECIFIC LEGAL LOCATION TOWNSHIP 45N RANGE 28W SECTION 11 IF CITY OR TOWN, STREET ADDRESS 106-110 E. 3rd St.		16. THEMATIC CATEGORY Historic /Architectural		
7. CITY OR TOWN IF RURAL, VICINITY Holden		17. DATE(S) OR PERIOD ca. 1920s		4. PRESENT LOCAL NAME(S) OR DESIGNATION(S) Lloyd's Foods, Inc.; VFW Post 5844
8. DESCRIPTION OF LOCATION Part of Lot 104 Block 11 Original Town (North side of Third Street between Main and Pine Streets)		18. STYLE OR DESIGN Modernistic or Functional Commercial		
9. COORDINATES UTM LAT LONG		19. ARCHITECT OR ENGINEER Und.		5. OTHER NAME(S) Holden Auditorium
10. SITE () STRUCTURE () BUILDING (X) OBJECT ()		20. CONTRACTOR OR BUILDER Und.		
11. ON NATIONAL YES () NO (X) REGISTER ?		21. ORIGINAL USE, IF APPARENT Community building		6. TOWNSHIP 45N
12. IS IT YES () NO (X) ELIGIBLE ?		22. PRESENT USE Grocery store		
13. PART OF ESTAB. YES () NO (X) HIST. DISTRICT ?		23. OWNERSHIP PUBLIC () PRIVATE (X)		RANGE 28W
14. DISTRICT YES () NO (X) POTENTIAL ?		24. OWNER'S NAME AND ADDRESS Vern Lloyd		
15. NAME OF ESTABLISHED DISTRICT N/A		25. OPEN TO PUBLIC? YES (X) NO () During business hours		SECTION 11
42. FURTHER DESCRIPTION OF IMPORTANT FEATURES Horizontal bands of thin stretcher bricks (placed vertically) are used in the front facade of this two-story building. Some windows and doorways have been sealed and most of the exterior has been stuccoed.		26. LOCAL CONTACT PERSON OR ORGANIZATION Show-Me RPC		
43. HISTORY AND SIGNIFICANCE M.L. Golloday was instrumental in promoting this building's construction as the Holden Auditorium during the 1920s. It became the site for various happenings and entertainments (including graduation ceremonies after fire destroyed the high school in 1927). In 1930, it became a hatchery known as the Missouri Poultry Yards, operated by Mr. Grotzen. It also was a skating rink and a fundamentalist Baptist Church, prior to its present incarnation as a grocery store.		27. OTHER SURVEYS IN WHICH INCLUDED None		64
44. DESCRIPTION OF ENVIRONMENT AND OUTBUILDINGS There is considerable open space for parking around this building at the southern edge of Holden's main commercial district.		28. NO. OF STORIES 2		
45. SOURCES OF INFORMATION (12/12/29; 1/2/30) Lucille Wilson; The Holden Progress (12/5/29); site visit.		29. BASEMENT? YES () NO ()		
RETURN THIS FORM WHEN COMPLETED TO: OFFICE OF HISTORIC PRESERVATION P.O. BOX 176 JEFFERSON CITY, MISSOURI 65102 PH. 314-751-4096		30. FOUNDATION MATERIAL Concrete and brick		
IF ADDITIONAL SPACE IS NEEDED, ATTACH SEPARATE SHEET(S) TO THIS FORM		31. WALL CONSTRUCTION Brick		
		32. ROOF TYPE AND MATERIAL		
		33. NO. OF BAYS FRONT SIDE		
		34. WALL TREATMENT Brick and stucco		
		35. PLAN SHAPE Rectangular		
		36. CHANGES (EXPLAIN IN NO. 42) ADDITION () ALTERED () MOVED ()		
		37. CONDITION INTERIOR EXTERIOR Good/fair		
		38. PRESERVATION UNDERWAY? YES (X) NO () Maint.		
		39. ENDANGERED? YES () NO (X) BY WHAT ?		
		40. VISIBLE FROM PUBLIC ROAD? YES (X) NO ()		
		41. DISTANCE FROM AND FRONTAGE ON ROAD		
		46. PREPARED BY R. Maserang		
		47. ORGANIZATION Show-Me RPC		
		48. DATE 5/30/85 49. REVISION DATE(S)		





MISSOURI OFFICE OF HISTORIC PRESERVATION

ARCHITECTURAL/HISTORIC INVENTORY SURVEY FORM

1. NO. 65		4. PRESENT LOCAL NAME(S) OR DESIGNATION(S) MADISON TOWNSHIP (HOLDEN)		1. NO.
2. COUNTY Johnson		0387 Hensley Residence		
3. LOCATION OF Show-Me Regional Planning Commission		5. OTHER NAME(S) Phillips House		
6. SPECIFIC LEGAL LOCATION TOWNSHIP 45N RANGE 28W SECTION 10 IF CITY OR TOWN, STREET ADDRESS 300 S. Lexington		16. THEMATIC CATEGORY Historic /Architectural		2. COUNTY Johnson
7. CITY OR TOWN IF RURAL, VICINITY Holden		17. DATE(S) OR PERIOD ca. 1910		
8. DESCRIPTION OF LOCATION (Southwest corner of Third and Lexington)		18. STYLE OR DESIGN Colonial Revival		
9. COORDINATES UTM LAT LONG		19. ARCHITECT OR ENGINEER Und.		4. PRESENT LOCAL NAME(S) OR DESIGNATION(S) Hensley Residence
10. SITE () BUILDING (X) STRUCTURE () OBJECT ()		20. CONTRACTOR OR BUILDER Und.		
11. ON NATIONAL REGISTER? YES () NO (X)		21. ORIGINAL USE, IF APPARENT Residence		
12. IS IT ELIGIBLE? YES () NO ()		22. PRESENT USE Residence		5. TOWNSHIP 45N
13. PART OF ESTAB. HIST. DISTRICT? YES () NO (X)		23. OWNERSHIP PUBLIC () PRIVATE (X)		
14. DISTRICT POTENTIAL? YES () NO ()		24. OWNER'S NAME AND ADDRESS Don R. Hensley Same		
15. NAME OF ESTABLISHED DISTRICT N/A		25. OPEN TO PUBLIC? YES () NO (X)		6. RANGE 28W
42. FURTHER DESCRIPTION OF IMPORTANT FEATURES This example of a Colonial Revival house was adapted from the American four-square plan. Details include a full-width front porch with square, paneled columns, dentilated trim around the cornice of the main roof (which is flared) and the porch; a pedimented dormer with a lunette vent window; sidelights and a transom at the front entrance; and windows with 10/1 and 8/1 lights.		26. LOCAL CONTACT PERSON OR ORGANIZATION Show-Me RPC		
43. HISTORY AND SIGNIFICANCE An early owner was Dr. _____ Phillips, a veterinarian. A subsequent owner was Ed Little.		27. OTHER SURVEYS IN WHICH INCLUDED None		
44. DESCRIPTION OF ENVIRONMENT AND OUTBUILDINGS Residential neighborhood.		40. VISIBLE FROM PUBLIC ROAD? YES (X) NO ()		7. SECTION 10
45. SOURCES OF INFORMATION Lucille Wilson; Don Hartwell; site visit.		41. DISTANCE FROM AND FRONTAGE ON ROAD		
RETURN THIS FORM WHEN COMPLETED TO: OFFICE OF HISTORIC PRESERVATION P.O. BOX 176 JEFFERSON CITY, MISSOURI 65102 PH. 314-751-4096		46. PREPARED BY R. Maserang		
IF ADDITIONAL SPACE IS NEEDED, ATTACH SEPARATE SHEET(S) TO THIS FORM		47. ORGANIZATION Show-Me RPC		65
		48. DATE 5/30/85 49. REVISION DATE(S)		

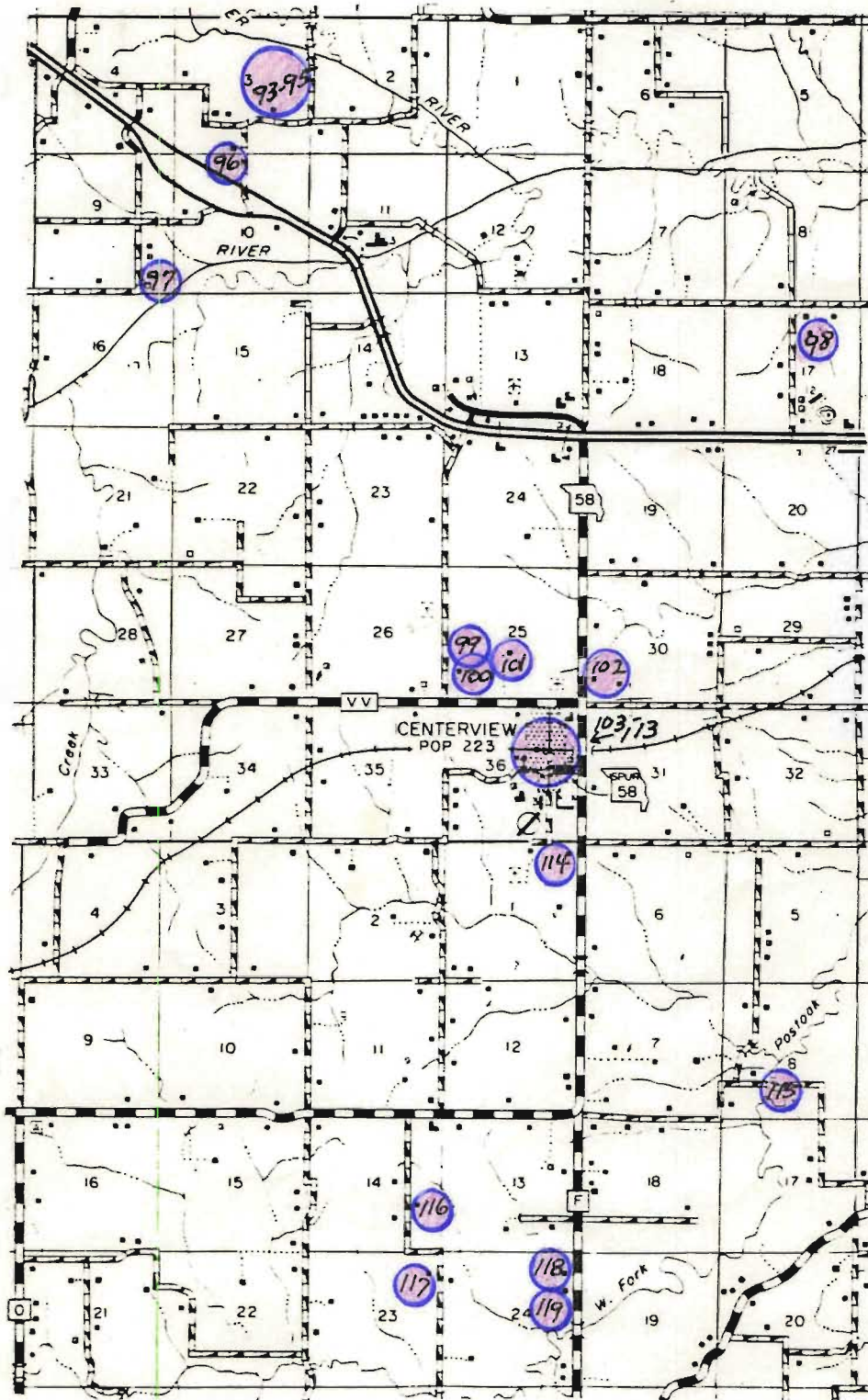


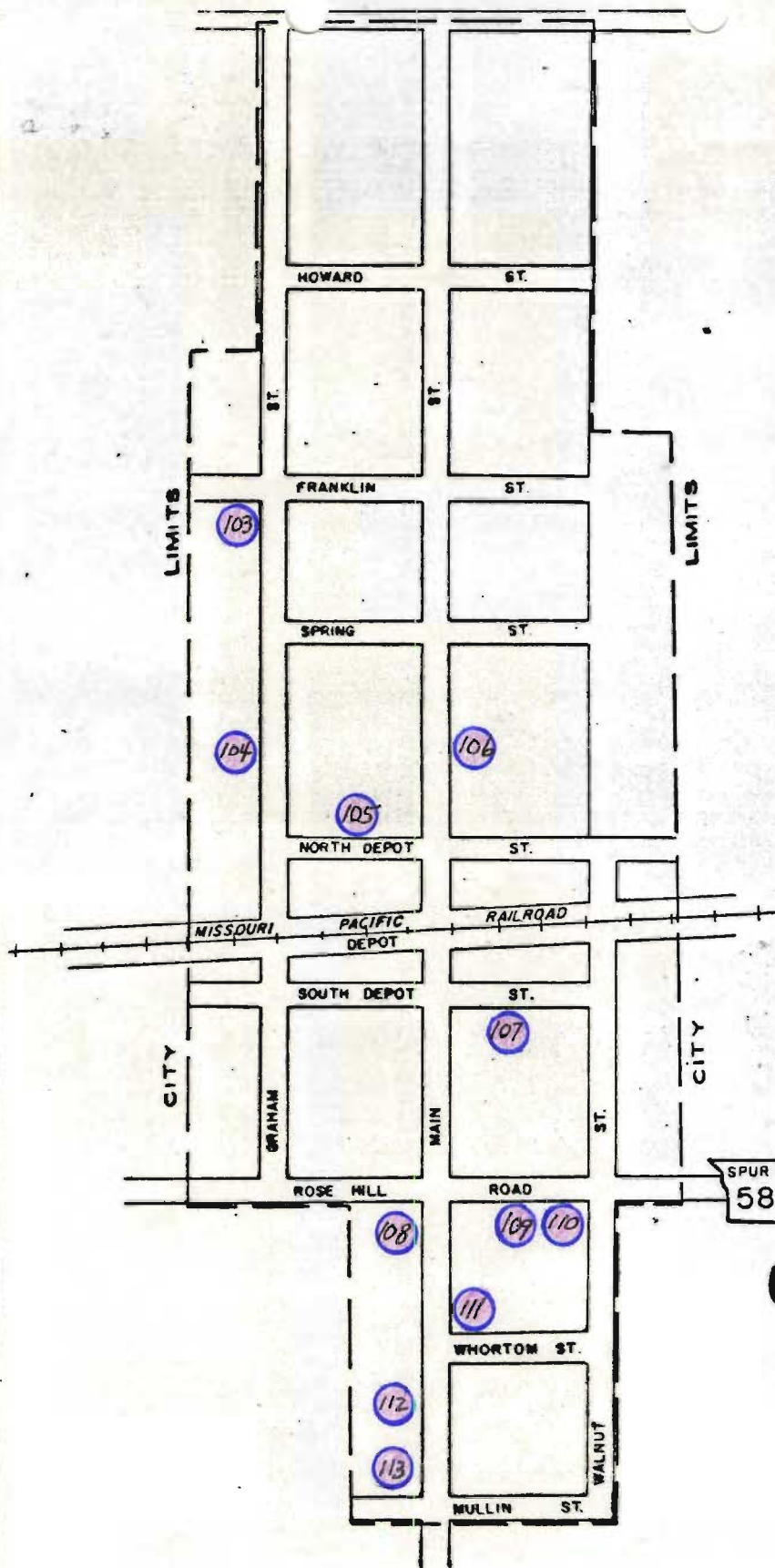
B-25



CENTERVIEW TOWNSHIP

Johnson County





CENTERVIEW

JOHNSON COUNTY

MISSOURI

1955

SCALE IN FEET




TRACED 12-56
BY V.S.

1782

CENTERVIEW

MISSOURI OFFICE OF HISTORIC PRESERVATION

ARCHITECTURAL/HISTORIC INVENTORY SURVEY FORM

1. NO. 93		4. PRESENT LOCAL NAME(S) OR DESIGNATION(S) Lee Residence 0222		CENTERVUE TOWNSHIP		1. NO.	
2. COUNTY Johnson		5. OTHER NAME(S) Fulkerson House				2. COUNTY Johnson	
3. LOCATION OF Show-Me Regional NEGATIVES Planning Commission						4. PRESENT LOCAL NAME(S) OR DESIGNATION(S) Lee Residence	
6. SPECIFIC LEGAL LOCATION TOWNSHIP 46N RANGE 27W SECTION 2 IF CITY OR TOWN, STREET ADDRESS R. R. #1		16. THEMATIC CATEGORY Historic /Architectural		28. NO. OF STORIES 1 1/2		2. COUNTY Johnson	
7. CITY OR TOWN IF RURAL, VICINITY Centerview		17. DATE(S) OR PERIOD 1920		29. BASEMENT? YES (X) NO () Full		4. PRESENT LOCAL NAME(S) OR DESIGNATION(S) Lee Residence	
8. DESCRIPTION OF LOCATION Part of NE 1/4 of SW 1/4 of Section 2, Centerview Township (Approx. 2 miles east and 1/4 mile south of M and U.S. 50)		18. STYLE OR DESIGN Craftsman Vernacular		30. FOUNDATION MATERIAL Brick and concrete			
		19. ARCHITECT OR ENGINEER Und.		31. WALL CONSTRUCTION Frame & brick			
		20. CONTRACTOR OR BUILDER Und.		32. ROOF TYPE AND MATERIAL Gable; asphalt			
		21. ORIGINAL USE, IF APPARENT Res.		33. NO. OF BAYS FRONT SIDE			
		22. PRESENT USE Res.		34. WALL TREATMENT Metal siding			
		23. OWNERSHIP PUBLIC () PRIVATE (X)		35. PLAN SHAPE			
		24. OWNER'S NAME AND ADDRESS John & Coleen Lee Same		36. CHANGES (EXPLAIN IN NO. 42) ADDITION () ALTERED () MOVED ()			
9. COORDINATES UTM LAT LONG		25. OPEN TO PUBLIC? YES () NO (X)		37. CONDITION INTERIOR EXTERIOR Good			
10. SITE () BUILDING (X) STRUCTURE () OBJECT ()		26. LOCAL CONTACT PERSON OR ORGANIZATION Show-Me RPC		38. PRESERVATION UNDERWAY? YES (X) NO () Maint.			
11. ON NATIONAL REGISTER? YES () NO (X)		27. OTHER SURVEYS IN WHICH INCLUDED None		39. ENDANGERED? BY WHAT? YES () NO (X)			
12. IS IT ELIGIBLE? YES () NO ()				40. VISIBLE FROM PUBLIC ROAD? YES (X) NO ()			
13. PART OF ESTAB. HIST. DISTRICT? YES () NO (X)				41. DISTANCE FROM AND FRONTAGE ON ROAD			
14. DISTRICT POTENTIAL? YES () NO ()							
15. NAME OF ESTABLISHED DISTRICT N/A							
42. FURTHER DESCRIPTION OF IMPORTANT FEATURES This Craftsman-style bungalow is among Johnson County's largest bungalows. Exposed rafters and sloping (battered) porch supports are typical Craftsman elements.						5. OTHER NAME(S) Fulkerson House	
43. HISTORY AND SIGNIFICANCE This sprawling bungalow is believed to have been built in 1920 for W. P. Fulkerson, a grandson of Nicholas Houx Fulkerson. The elder Fulkerson was a prominent farmer and stockman in Centerview Township. At the time of his death in 1900, Nicholas Fulkerson owned more than 1,300 acres. In 1920, the W. P. Fulkerson farm encompassed 535 acres.				T-8		6. TOWNSHIP 46N	
44. DESCRIPTION OF ENVIRONMENT AND OUTBUILDINGS Outbuildings include a 60'x45' barn built in 1912, a two-story vernacular Folk House and another small barn (See Form Nos. 94 and 95).						RANGE 27W	
45. SOURCES OF INFORMATION John E. Lee, Jr.; 1914 plat map; site visit.		46. PREPARED BY R. Maserang, T. Christpher		47. ORGANIZATION Show-Me RPC		SECTION 2	
RETURN THIS FORM WHEN COMPLETED TO: OFFICE OF HISTORIC PRESERVATION P.O. BOX 176 JEFFERSON CITY, MISSOURI 65102 PH. 314-751-4096		48. DATE 9/27/85		49. REVISION DATE(S) -		93	
IF ADDITIONAL SPACE IS NEEDED, ATTACH SEPARATE SHEET(S) TO THIS FORM							

NICHOLAS HOUX FULKERSON. Prominent among the leading farmers and prosperous citizens of Johnson County, may be found the name of the gentleman of whom this sketch is written, who is quoted among the former as an influential citizen and a first-class agriculturist. His home is situated in township 46, range 27, where he owns twelve hundred acres of valuable land. He is descended from one of the oldest and best known families in the state, and was born in Johnson County, about a mile and a-half southwest of Columbus, on the 8th of April, 1842. He is one of the five surviving members of a family of ten children, whose parents were James Monroe and Elizabeth C. (Houx) Fulkerson.

His father, Dr. Fulkerson, was born March 15, 1811, in Virginia, but removed with his parents to Tennessee when only a few months old. They later came to Missouri, settling in Tabo Grove, Lafayette County. At this time the Doctor was a young man of eighteen years and had chosen the profession of a physician. He had previously studied with Drs. Stout and Harris in Tennessee, and after arriving in Lafayette County continued his studies under Dr. Ward. In 1830 he went to St. Charles County, where, with Dr. Lay, he studied and practiced, making his home with his uncle, Isaac Fulkerson, who was one of the first pioneer settlers of St. Charles County, arriving there in 1819, before Missouri was made a state.

After qualifying himself to practice, Dr. Fulkerson opened an office at Dursts Bottom, St. Charles County, and began his professional career. Desiring to more fully complete his medical studies, he attended a series of lectures in Cincinnati, Ohio, in 1831 and 1832. He volunteered for the Black Hawk War, but becoming ill was unable to serve. He was so bad that the doctors gave him up and his shroud was ordered by a man who died a short time later and was buried in it. The Doctor recovered and remained at Dursts Bottom until 1834, when he came to Johnson County, making his home with Nicholas Houx, one of the pioneers of the county. He later married that gentleman's daughter and settled on the old homestead.

The Doctor's father was unable to assist him in any way, and he was thus thrown upon his own resources, but this developed in him both energy and self-reliance, which afterward were numbered among his chief characteristics. For three successive terms he represented his county in the State Legislature, being the first to be honored with that important trust. In 1840 he was chosen Director of the Lexington Bank and Assignee of the bankrupts of Johnson County. He became a heavy landed proprietor, owning at the time of his death twenty-four hundred acres of land in this county, although during the war he lost quite a little property, as he was also a slaveholder. Shortly prior to his death he removed to Warrensburg, where his last days were spent, his death occurring in 1886.

Mr. Fulkerson, whose name stands at the head of this record, was given the advantage of a thorough education. After attending the common schools, he was for two years at Chapel Hill College, and the following year at the Columbia State University. He then entered the St. Joe College, where he also remained for a year. After completing his literary education, he decided to follow the profession of his father, and in 1860 began reading medicine under the tutorship of

Dr. P. P. Fulkerson, of St. Joe, one of that city's prominent physicians, and an uncle of our subject.

Until the breaking out of the Civil War, Mr. Fulkerson was an enthusiastic student, but being loyal to his training, he enlisted in Company E, Fifth Missouri Regiment, under General Price, while the regiment was commanded by Col. James McCowan, and the company by Capt. J. V. Cockrell. During his service he was twice wounded, once at Lexington, Mo., and afterward at Corinth, Miss., where he was taken prisoner and confined until able to be sent to the front and exchanged. The last year of the war he spent in freighting on the plains.

After returning home his father's losses caused Mr. Fulkerson to give up the study of medicine and begin farming, which he followed in Johnson County for four years. He then engaged in the Texas cattle business, which he continued very successfully for eight years, and on the expiration of that time was instrumental in forming a company and stocking a cattle ranch in Kansas. Subsequently he was chosen manager of the same, which he conducted for three years, when the price of cattle declined so rapidly that the business ceased to be profitable and was discontinued. He then returned to his Missouri farm, which he operated until 1883, when he removed to Warrensburg in order to let his children attend the State Normal School. For six years he there resided, but during the time continued to manage his farm, returning to the same in 1889, where he has since lived. He has been unusually successful in life, making money rapidly, and now has twelve hundred acres of rich and arable land.

On the 25th of December, 1866, Mr. Fulkerson led to the marriage altar Miss Martha A. F. Fulkerson, a daughter of John H. and Henrietta (Ewing) Fulkerson, early pioneers of Lafayette County. She is a lady of rare attainments and has made their home a model one. To them have been born six children, of whom five survive, and are as follows: Frederick M., a leading and successful dentist of Bates County, Mo., who married Miss Minnie Logan, of Warrensburg, and has one child; John H., a prominent young physician of Columbus, Johnson County, who has the prospect of a bright future before him; Nicholas H., who completed his education at the Missouri Valley College of Marshall, Mo., and is a young man of twenty-two years, who has chosen the life of a farmer for his future career; Reuben P., a young man of eighteen, now attending the State Normal, in which he is fitting himself for one of the professions; and Elizabeth Ewing, a charming little miss of 16 summers, still attending the common schools.

Mr. Fulkerson's political affiliations are with the Third party, and he takes a very active interest in political matters. He is a consistent member of the Cumberland Presbyterian Church and is ever foremost in religious work. Being a native of Johnson County, he is widely known, and those who have known him from boyhood are numbered among his staunchest friends, while he has the respect and confidence of all.

Source: The Portrait and Biographical Record of Johnson and Pettis Counties, pp. 516-517.



MISSOURI OFFICE OF HISTORIC PRESERVATION

ARCHITECTURAL/HISTORIC INVENTORY SURVEY FORM

1. NO. 94		4. PRESENT LOCAL NAME(S) OR DESIGNATION(S) CENTERVIEW TOWNSHIP		1. NO.
2. COUNTY Johnson		John Lee's Barn 0223		
3. LOCATION OF Show-Me Regional Planning Commission		5. OTHER NAME(S) Old Fulkerson Barn		
6. SPECIFIC LEGAL LOCATION TOWNSHIP 46N RANGE 27W SECTION 2 IF CITY OR TOWN, STREET ADDRESS R. R. #1		16. THEMATIC CATEGORY Historic /Architectural		2. COUNTY Johnson
7. CITY OR TOWN IF RURAL, VICINITY Centerview		17. DATE(S) OR PERIOD 1912		
8. DESCRIPTION OF LOCATION Part of NE 1/4 of SW 1/4 of Section 2, Centerview Township (Approx. 2 miles east and 1/4 mile south of M and U.S. 50)		18. STYLE OR DESIGN		
9. COORDINATES UTM LAT LONG		19. ARCHITECT OR ENGINEER Und.		4. PRESENT LOCAL NAME(S) OR DESIGNATION(S) John Lee's Barn
10. SITE () BUILDING (X) STRUCTURE () OBJECT ()		20. CONTRACTOR OR BUILDER Und.		
11. ON NATIONAL REGISTER? YES () NO (X)		21. ORIGINAL USE, IF APPARENT Barn		
12. IS IT ELIGIBLE? YES () NO (X)		22. PRESENT USE Barn		5. OTHER NAME(S) Fulkerson Barn
13. PART OF ESTAB. HIST. DISTRICT? YES () NO (X)		23. OWNERSHIP PUBLIC () PRIVATE (X)		
14. DISTRICT POTENTIAL? YES () NO (X)		24. OWNER'S NAME AND ADDRESS John & Coleen Lee Same		
15. NAME OF ESTABLISHED DISTRICT N/A		25. OPEN TO PUBLIC? YES () NO (X)		6. TOWNSHIP 46N
42. FURTHER DESCRIPTION OF IMPORTANT FEATURES Barns do not come much larger than this one (in Johnson County.) Built in ca. 1912, its dimensions are approximately 60' long x 45' wide x 50'+ high. The lower area has a 10' ceiling. The distance from the floor of the loft to the apex of the gable is more than 40'. Interior supports are square 9" oak and hickory posts. The lower area contains deep cribs for storage and animals on either side of a central, earthen-floored corridor. There is a cupola.		26. LOCAL CONTACT PERSON OR ORGANIZATION Show-Me RPC		
43. HISTORY AND SIGNIFICANCE The date, 1912, appears in the concrete of a trough. Current owner John Lee, Jr., reported finding evidence of a super harvest in one of the cribs: chest-high Timothy hay. The hay apparently was used to feed mules.		27. OTHER SURVEYS IN WHICH INCLUDED None		
44. DESCRIPTION OF ENVIRONMENT AND OUTBUILDINGS This barn is near John Lee's house (Form No. 93) and a vernacular Folk House (Form No. 95).		28. NO. OF STORIES 2 1/2		7. RANGE 27W
45. SOURCES OF INFORMATION John E. Lee, Jr.; site visit.		29. BASEMENT? YES () NO ()		
46. PREPARED BY R. Maserang, T. Christopher		30. FOUNDATION MATERIAL Stone		
RETURN THIS FORM WHEN COMPLETED TO: OFFICE OF HISTORIC PRESERVATION P.O. BOX 176 JEFFERSON CITY, MISSOURI 65102 PH. 314-751-4096		31. WALL CONSTRUCTION Frame		8. SECTION 2
IF ADDITIONAL SPACE IS NEEDED, ATTACH SEPARATE SHEET(S) TO THIS FORM		32. ROOF TYPE AND MATERIAL Gable; asphalt		
		33. NO. OF BAYS FRONT SIDE		
		34. WALL TREATMENT Vertical boards		94
		35. PLAN SHAPE Rect.		
		36. CHANGES (EXPLAIN IN NO. 42) ADDITION () ALTERED () MOVED ()		
		37. CONDITION INTERIOR Fair EXTERIOR Fair		
		38. PRESERVATION UNDERWAY? YES (X) NO () Maint.		
		39. ENDANGERED? YES () NO (X) BY WHAT?		
		40. VISIBLE FROM PUBLIC ROAD? YES (X) NO ()		
		41. DISTANCE FROM AND FRONTAGE ON ROAD		







MISSOURI OFFICE OF HISTORIC PRESERVATION

ARCHITECTURAL/HISTORIC INVENTORY SURVEY FORM

1. NO. 95		4. PRESENT LOCAL NAME(S) OR DESIGNATION(S) CENTERVIEW TOWNSHIP		1. NO.
2. COUNTY Johnson		5. OTHER NAME(S) <i>not entered</i>		
3. LOCATION OF Show-Me Regional NEGATIVES Planning Commission		Fulkerson House		
6. SPECIFIC LEGAL LOCATION TOWNSHIP 46N RANGE 27W SECTION 2 IF CITY OR TOWN, STREET ADDRESS		16. THEMATIC CATEGORY Historic /Architectural		2. COUNTY Johnson
7. CITY OR TOWN IF RURAL, VICINITY		17. DATE(S) OR PERIOD ca. 1880s		
8. DESCRIPTION OF LOCATION Part of SW $\frac{1}{4}$ of NE $\frac{1}{4}$ of SW $\frac{1}{4}$ of Section 2, Centerview Twp. (Approx. 2 miles east and 1/4 mile south of M and U.S. 50)		18. STYLE OR DESIGN National Folk		
9. COORDINATES UTM LAT LONG		19. ARCHITECT OR ENGINEER Und.		4. PRESENT LOCAL NAME(S) OR DESIGNATION(S)
10. SITE () STRUCTURE () BUILDING (X) OBJECT ()		20. CONTRACTOR OR BUILDER Und.		
11. ON NATIONAL REGISTER? YES () NO (X)		21. ORIGINAL USE, IF APPARENT Residence		
12. IS IT ELIGIBLE? YES () NO ()		22. PRESENT USE Unused		5. TOWNSHIP 46N
13. PART OF ESTAB. HIST. DISTRICT? YES () NO (X)		23. OWNERSHIP PUBLIC () PRIVATE (X)		
14. DISTRICT POTENTIAL? YES () NO ()		24. OWNER'S NAME AND ADDRESS John E. Lee, Jr. R.R. # 1 Centerview, Mo.		
15. NAME OF ESTABLISHED DISTRICT N/A		25. OPEN TO PUBLIC? YES () NO (X)		6. RANGE 27W
42. FURTHER DESCRIPTION OF IMPORTANT FEATURES This unusual vernacular Folk House has an open second level porch. Access to the upper room was possible only from the porch. (There was no interior stairway.) This house is in very poor condition.		26. LOCAL CONTACT PERSON OR ORGANIZATION Show-Me RPC		
43. HISTORY AND SIGNIFICANCE This house is associated with the Nicholas Houx Fulkerson family. Mr. Fulkerson was born near Columbus in 1842. His father, a Virginian, was a prominent pioneer physician in Johnson County, and a state legislator. After studying medicine, he joined a Missouri regiment under General Price during the Civil War, and was wounded during the fighting at Lexington and at Corinth, Miss. He formed a cattle company in Kansas, and later became a prosperous farmer in Johnson County. Mr. Fulkerson had six children. It was not determined whether Mr. Fulkerson lived in this house. According to the 1898 Johnson County Atlas, the land then was owned by Annie K. Fulkerson.		27. OTHER SURVEYS IN WHICH INCLUDED None		
44. DESCRIPTION OF ENVIRONMENT AND OUTBUILDINGS A small barn is nearby. Also nearby is the farm residence of John Lee, a 1920 Craftsman bungalow, and the old (ca. 1912) Fulkerson barn (See Form Nos. 93 and 94).		46. PREPARED BY R. Maserang		7. SECTION 2
45. SOURCES OF INFORMATION John E. Lee, Jr.; Portrait & Biographical Record of Johnson and Pettis Counties, pp.516-517; plat maps; site visit.		47. ORGANIZATION Show-Me RPC		
RETURN THIS FORM WHEN COMPLETED TO: OFFICE OF HISTORIC PRESERVATION P.O. BOX 176 JEFFERSON CITY, MISSOURI 65102 PH. 314-751-4096		48. DATE 9/27/85 49. REVISION DATE(S) -		

IF ADDITIONAL SPACE IS NEEDED, ATTACH SEPARATE SHEET(S) TO THIS FORM

95





MISSOURI OFFICE OF HISTORIC PRESERVATION

ARCHITECTURAL/HISTORIC INVENTORY SURVEY FORM

1. NO. 96		4. PRESENT LOCAL NAME(S) OR DESIGNATION(S) CENTERVIEW TOWNSHIP		1. NO.
2. COUNTY Johnson		5. OTHER NAME(S) 0224		
3. LOCATION OF Show-Me Regional NEGATIVES Planning Commission				
6. SPECIFIC LEGAL LOCATION TOWNSHIP 46N RANGE 27W SECTION 10 IF CITY OR TOWN, STREET ADDRESS		16. THEMATIC CATEGORY Historic /Architectural	28. NO. OF STORIES 1	2. COUNTY Johnson
7. CITY OR TOWN IF RURAL, VICINITY		17. DATE(S) OR PERIOD ca. 1880s-1890s	29. BASEMENT? YES () NO (X)	
8. DESCRIPTION OF LOCATION Part of NE 1/4 of NE 1/4 of NW 1/4 of Section 10, Centerview Twp. (Approx. 1/4 mile north of U.S. 50 and 1.5 mile east of Hwy. M)		18. STYLE OR DESIGN Gable Front	30. FOUNDATION MATERIAL Stone	
9. COORDINATES UTM LAT LONG		19. ARCHITECT OR ENGINEER Und.	31. WALL CONSTRUCTION Wood frame	
10. SITE () STRUCTURE () BUILDING (X) OBJECT ()		20. CONTRACTOR OR BUILDER Und.	32. ROOF TYPE AND MATERIAL Gable; asphalt	
11. ON NATIONAL YES () REGISTER? NO (X)		21. ORIGINAL USE, IF APPARENT Schoolhouse	33. NO. OF BAYS FRONT SIDE	
12. IS IT YES () ELIGIBLE? NO ()		22. PRESENT USE	34. WALL TREATMENT Siding	
13. PART OF ESTAB. YES () HIST. DISTRICT? NO (X)		23. OWNERSHIP PUBLIC () PRIVATE ()	35. PLAN SHAPE Rectangular	
14. DISTRICT YES () POTENTIAL? NO ()		24. OWNER'S NAME AND ADDRESS John R. Colster	36. CHANGES ADDITION () (EXPLAIN IN ALTERED () NO. 42) MOVED ()	
15. NAME OF ESTABLISHED DISTRICT N/A		25. OPEN TO PUBLIC? YES () NO (X)	37. CONDITION INTERIOR EXTERIOR Fair	
42. FURTHER DESCRIPTION OF IMPORTANT FEATURES Although many one or two room schools had windows only on one side to prevent eye strain from cross-lighting, it was not determined if this building originally had windows on the east side or whether they simply have been covered with wood siding.		26. LOCAL CONTACT PERSON OR ORGANIZATION Show-Me RPC	38. PRESERVATION UNDERWAY? YES () NO ()	4. PRESENT LOCAL NAME(S) OR DESIGNATION(S) Fulkerson School
43. HISTORY AND SIGNIFICANCE Eighteen pupils attended the P.S. No. 82 Fulkerson School during 1916-17, according to county records. The library consisted of 50 books.		27. OTHER SURVEYS IN WHICH INCLUDED None	39. ENDANGERED? YES () BY WHAT? NO ()	
44. DESCRIPTION OF ENVIRONMENT AND OUTBUILDINGS A house trailer is just northwest of the old school building.			40. VISIBLE FROM YES (X) PUBLIC ROAD? NO ()	
45. SOURCES OF INFORMATION The History of Johnson County (1918), p.136; plat maps; site vis			41. DISTANCE FROM AND FRONTAGE ON ROAD	
46. PREPARED BY R. Maserang				
47. ORGANIZATION Show-Me RPC				
48. DATE 9/85				
49. REVISION DATE(S) -				
RETURN THIS FORM WHEN COMPLETED TO: OFFICE OF HISTORIC PRESERVATION P.O. BOX 176 JEFFERSON CITY, MISSOURI 65102 PH. 314-751-4096				
IF ADDITIONAL SPACE IS NEEDED, ATTACH SEPARATE SHEET(S) TO THIS FORM				

2. COUNTY Johnson

4. PRESENT LOCAL NAME(S) OR DESIGNATION(S)
Fulkerson School

5. OTHER NAME(S)

6. TOWNSHIP
46N

RANGE
27W

SECTION
10

96



MISSOURI OFFICE OF HISTORIC PRESERVATION

ARCHITECTURAL/HISTORIC INVENTORY SURVEY FORM

JOAS006-005

1. NO. 97		4. PRESENT LOCAL NAME(S) OR DESIGNATION(S) CENTERVIEW TOWNSHIP		1. NO.	
2. COUNTY Johnson		5. OTHER NAME(S) 0225		2. COUNTY Johnson	
3. LOCATION OF Show-Me Regional Planning Commission		3. OTHER NAME(S) Mitchell House		4. PRESENT LOCAL NAME(S) OR DESIGNATION(S)	
6. SPECIFIC LEGAL LOCATION TOWNSHIP 46N RANGE 27W SECTION 9		16. THEMATIC CATEGORY Historic /Architectural		28. NO. OF STORIES 2	
IF CITY OR TOWN, STREET ADDRESS		17. DATE(S) OR PERIOD ca. 1890s		29. BASEMENT? YES () NO (X)	
7. CITY OR TOWN IF RURAL, VICINITY		18. STYLE OR DESIGN I-House		30. FOUNDATION MATERIAL Stone	
8. DESCRIPTION OF LOCATION Part of SE 1/4 of SE 1/4 of Section 9, Centerview Township		19. ARCHITECT OR ENGINEER Und.		31. WALL CONSTRUCTION Frame	
(Approx. 3/4 mile east and 1 1/2 miles south of M and U.S. 50)		20. CONTRACTOR OR BUILDER Und.		32. ROOF TYPE AND MATERIAL Gable	
9. COORDINATES UTM		21. ORIGINAL USE, IF APPARENT Res.		33. NO. OF BAYS FRONT SIDE	
LAT		22. PRESENT USE Unused		34. WALL TREATMENT Wood siding	
LONG		23. OWNERSHIP PUBLIC () PRIVATE (X)		35. PLAN SHAPE	
10. SITE () STRUCTURE () BUILDING (X) OBJECT ()		24. OWNER'S NAME AND ADDRESS Frank Spicer et al		36. CHANGES (EXPLAIN IN NO. 42) ADDITION () ALTERED () MOVED ()	
11. ON NATIONAL REGISTER? YES () NO (X)		25. OPEN TO PUBLIC? YES () NO (X)		37. CONDITION INTERIOR EXTERIOR Fair/poor	
12. IS IT ELIGIBLE? YES () NO ()		26. LOCAL CONTACT PERSON OR ORGANIZATION Show-Me RPC		38. PRESERVATION UNDERWAY? YES () NO (X)	
13. PART OF ESTAB. HIST. DISTRICT? YES () NO (X)		27. OTHER SURVEYS IN WHICH INCLUDED None		39. ENDANGERED? BY WHAT? YES () NO ()	
14. DISTRICT POTENTIAL? YES () NO ()				40. VISIBLE FROM PUBLIC ROAD? YES (X) NO ()	
15. NAME OF ESTABLISHED DISTRICT N/A				41. DISTANCE FROM AND FRONTAGE ON ROAD	
42. FURTHER DESCRIPTION OF IMPORTANT FEATURES I-Houses with two-tiered porches are infrequently found in Johnson County today. This example has two centered chimneys.		43. HISTORY AND SIGNIFICANCE B. F. Mitchell, a native of Kentucky who came to the Centerview area with his parents in 1869, was the original owner of this I-House. Mr. Mitchell was an early advocate of erosion prevention, constructing tile-lined drainage ditches throughout much of his acreage. The 1918 issue of The History of Johnson County noted that "B.F. Mitchell owns a splendid farm in Centerview Township, a place comprising 240 acres of land..... In 1895, he built a pleasant and comfortable home, a residence of two stories. He has a good tenant house of six rooms on the farm, in which his son-in-law resides." Apparently, this was the main house.		44. DESCRIPTION OF ENVIRONMENT AND OUTBUILDINGS The environment is rural. The nearest house is approximately 1/4 mile away.	
45. SOURCES OF INFORMATION maps. History of Johnson County (1914), pp.794-796; 1898 and 1914 plat		46. PREPARED BY R. Maserang		47. ORGANIZATION Show-Me RPC	
RETURN THIS FORM WHEN COMPLETED TO: OFFICE OF HISTORIC PRESERVATION P.O. BOX 176 JEFFERSON CITY, MISSOURI 65102 PH. 314-751-4096		48. DATE 1/86		49. REVISION DATE(S)	
IF ADDITIONAL SPACE IS NEEDED, ATTACH SEPARATE SHEET(S) TO THIS FORM				97	

2. COUNTY Johnson

4. PRESENT LOCAL NAME(S) OR DESIGNATION(S)

6. OTHER NAME(S) Mitchell House

6. TOWNSHIP 46N

RANGE 27W


SECTION 9



MISSOURI OFFICE OF HISTORIC PRESERVATION

ARCHITECTURAL/HISTORIC INVENTORY SURVEY FORM

1. NO. 98		4. PRESENT LOCAL NAME(S) OR DESIGNATION(S) CENTERVIEW TOWNSHIP		1. NO.
2. COUNTY Johnson		Baile Barn <i>0226</i>		
3. LOCATION OF Show-Me Regional Planning Commission		5. OTHER NAME(S) <i>0227 Ice House</i>		
6. SPECIFIC LEGAL LOCATION TOWNSHIP <i>46N</i> RANGE <i>26W</i> SECTION <i>17</i> IF CITY OR TOWN, STREET ADDRESS		16. THEMATIC CATEGORY Historic /Architectural		2. COUNTY Johnson
7. CITY OR TOWN IF RURAL, VICINITY		17. DATE(S) OR PERIOD ca. 1880s-90s		
8. DESCRIPTION OF LOCATION Part of NW¼ of NE¼ of Sect. 17, Centerview Twp. (Approx. 1½ miles east and 3/4 mile north of Hwy. 58 and U.S. 50)		18. STYLE OR DESIGN		
9. COORDINATES UTM LAT LONG		19. ARCHITECT OR ENGINEER Und.		4. PRESENT LOCAL NAME(S) OR DESIGNATION(S) Baile Barn
10. SITE () BUILDING (X) STRUCTURE () OBJECT ()		20. CONTRACTOR OR BUILDER Und.		
11. ON NATIONAL REGISTER? YES () NO (X)		21. ORIGINAL USE, IF APPARENT Barn		
12. IS IT ELIGIBLE? YES () NO ()		22. PRESENT USE Barn		5. TOWNSHIP 46N
13. PART OF ESTAB. HIST. DISTRICT? YES () NO (X)		23. OWNERSHIP PUBLIC () PRIVATE (X)		
14. DISTRICT POTENTIAL? YES () NO ()		24. OWNER'S NAME AND ADDRESS Charles & Virginia Baile R.R. #6		
15. NAME OF ESTABLISHED DISTRICT N/A		25. OPEN TO PUBLIC? YES () NO (X)		6. RANGE 26W
42. FURTHER DESCRIPTION OF IMPORTANT FEATURES This interesting Centerview Township barn has an overhanging, cantilevered section sometimes called a forebay. The framework is hand-hewn timber, the members of which are joined by wood pins. There is an extension on the north with a shed-style roof. The forebay is a construction seen on some of the Pennsylvania German barns.		26. LOCAL CONTACT PERSON OR ORGANIZATION Show-Me RPC		
43. HISTORY AND SIGNIFICANCE An early owner of this barn and the farm on which it stands was Amos Markey. Mr. Markey is identified as the owner in the 1898 edition of the <u>Johnson County Atlas</u> . A subsequent owner was Joseph Anderson.		27. OTHER SURVEYS IN WHICH INCLUDED None		
44. DESCRIPTION OF ENVIRONMENT AND OUTBUILDINGS Nearby is an ice house made of coursed stone blocks, with a gable roof of corrugated steel.		28. NO. OF STORIES 2		7. SECTION 17
45. SOURCES OF INFORMATION Mrs. Ginger Baile; plat maps; site visit.		29. BASEMENT? YES () NO ()		
RETURN THIS FORM WHEN COMPLETED TO: OFFICE OF HISTORIC PRESERVATION P.O. BOX 176 JEFFERSON CITY, MISSOURI 65102 PH. 314-751-4096		30. FOUNDATION MATERIAL Stone		
IF ADDITIONAL SPACE IS NEEDED, ATTACH SEPARATE SHEET(S) TO THIS FORM		31. WALL CONSTRUCTION Wood frame		98
		32. ROOF TYPE AND MATERIAL Gable; corrugated steel		
		33. NO. OF BAYS FRONT SIDE		
		34. WALL TREATMENT Horizontal boards; shingling		
		35. PLAN SHAPE sidling		
		36. CHANGES (EXPLAIN IN NO. 42) ADDITION () ALTERED (X) MOVED ()		
		37. CONDITION INTERIOR Fair EXTERIOR Fair		
		38. PRESERVATION UNDERWAY? YES () NO ()		
		39. ENDANGERED? BY WHAT? YES () NO ()		
		40. VISIBLE FROM PUBLIC ROAD? YES (X) NO ()		
		41. DISTANCE FROM AND FRONTAGE ON ROAD		



GG-27

98













MISSOURI OFFICE OF HISTORIC PRESERVATION

ARCHITECTURAL/HISTORIC INVENTORY SURVEY FORM

1. NO. 99		4. PRESENT LOCAL NAME(S) OR DESIGNATION(S) CENTERVIEW TOWNSHIP		1. NO.
2. COUNTY Johnson		Ozias House 2228 not entered		
3. LOCATION OF NEGATIVES Show-Me Regional Planning Commission		5. OTHER NAME(S)		
6. SPECIFIC LEGAL LOCATION TOWNSHIP 46N RANGE 27W SECTION 25 IF CITY OR TOWN, STREET ADDRESS		16. THEMATIC CATEGORY Historic /Architectural		2. COUNTY Johnson
7. CITY OR TOWN IF RURAL, VICINITY		17. DATE(S) OR PERIOD ca. 1889 (date of rebuilding)		
8. DESCRIPTION OF LOCATION Part of NE 1/4 of SW 1/4 of SW 1/4 of Sect. 25, Centerview Twp. (Approx. 1/3 mile northwest of Centerview on north side of Hwy. VV)		18. STYLE OR DESIGN Queen Anne		
9. COORDINATES UTM LAT LONG		19. ARCHITECT OR ENGINEER Und.		4. PRESENT LOCAL NAME(S) OR DESIGNATION(S) Ozias House
10. SITE () STRUCTURE () BUILDING (X) OBJECT ()		20. CONTRACTOR OR BUILDER Und.		
11. ON NATIONAL REGISTER? YES () NO (X)		21. ORIGINAL USE, IF APPARENT Residence		
12. IS IT ELIGIBLE? YES () NO (X)		22. PRESENT USE Residence		5. OTHER NAME(S)
13. PART OF ESTAB. HIST. DISTRICT? YES () NO (X)		23. OWNERSHIP PUBLIC () PRIVATE (X)		
14. DISTRICT POTENTIAL? YES () NO (X)		24. OWNER'S NAME AND ADDRESS Steven & Katherine Barber R.R. #5 Warrensburg, Mo.		
15. NAME OF ESTABLISHED DISTRICT N/A		25. OPEN TO PUBLIC? YES () NO (X)		6. TOWNSHIP 46N
42. FURTHER DESCRIPTION OF IMPORTANT FEATURES This two-story brick farmhouse, once an area showplace, is vacant and badly deteriorated. Features include bay windows, a curved main staircase, a dumb waiter between the basement and first floor and one or more stained glass windows. Gables contain imbricated shingles. Windows have stone lintels and lug-sills and are shuttered. It is difficult to step back and see the structure clearly because of trees and other foliage, but		26. LOCAL CONTACT PERSON OR ORGANIZATION Show-Me RPC		
43. HISTORY AND SIGNIFICANCE apparently it was a more or less vernacular example of a Queen Anne. The original owner was Jacob Anderson Ozias, who purchased half a section of land in Centerview Township in 1860. (The earliest settlers are believed to have arrived in the 1830s.) Mr. Ozias, a farmer who migrated to Missouri from Kentucky, built his first house on the present site in 1865. That house was torn down and replaced by the existing structure in 1889. Jesse R. Ozias inherited the property upon the death of his father, Anderson Ozias, in approximately 1912. The house remained in the Ozias family until the mid-1950s. In 1895, the Portrait and Biographical Record of Johnson and Pettis Counties said: "The residence is an imposing one, and its hospitality is well known to the rich and poor alike, who always find a ready welcome there." (p.283)		27. OTHER SURVEYS IN WHICH INCLUDED None NOTE: THIS HOUSE AND BARN WERE DESTROYED BY FIRE IN NOVEMBER 1986.		
44. DESCRIPTION OF ENVIRONMENT AND OUTBUILDINGS (See also Form Nos. 100 and 101.) Outbuildings include a ca.1900 dairy barn with a system of suspended track and a hopper to carry grain directly from an adjacent concrete silo (built 1916) to various stalls within the barn. Other outbuildings: a smaller storage building and a concrete foundation from another barn.		46. PREPARED BY R. Maserang, T. Christ		7. RANGE 27W
45. SOURCES OF INFORMATION Arthur W. Ozias II; John Paul Egan; The History of Johnson Co. (1881), pp. 828-829; (1918), pp. 783-784; 886-888; site visit.		47. ORGANIZATION Show-Me RPC		
RETURN THIS FORM WHEN COMPLETED TO: OFFICE OF HISTORIC PRESERVATION P.O. BOX 176 JEFFERSON CITY, MISSOURI 65102 PH. 314-751-4096		48. DATE 10/15/85		
IF ADDITIONAL SPACE IS NEEDED, ATTACH SEPARATE SHEET(S) TO THIS FORM		49. REVISION DATE(S)		SECTION 25

~~Mr. Elliott is a Democrat, and cast his first Presidential vote for Horace Greeley. In religious affairs he is a member of the Cumberland Presbyterian Church, to which denomination his wife and two daughters also belong. He is greatly interested in the cause of education, and for ten years has rendered efficient service on the School Board.~~



JACOB ANDERSON OZIAS. Among the rich agricultural districts of the state of Missouri, Johnson County must ever take a prominent place with regard to the importance and value of its farm products. This is due, perhaps, not so much to its natural resources, as to the careful, painstaking efforts of its worthy citizens. One of those who have thus sought to advance her interests is the subject of this sketch, who owns a farm in township 46, range 27, and who has been identified with this county since the year 1866.

Mr. Ozias is a native of the Buckeye State, and was born in Preble County, December 27, 1830, being one of the eight children born to the union of Jacob and Sarah (Potterf) Ozias. Of this family, six still survive. Jacob Ozias was a native of North Carolina, where his birth occurred in the year 1797. When a mere boy, however, he left his native state and emigrated with his parents to Ohio, settling in Preble County. There he grew to man's estate, receiving a common-school education and becoming expert in farm duties under the instruction of his father.

Upon attaining his majority, the father of our subject secured a farm near the parental homestead, which he cultivated very profitably, eventually becoming owner of the home farm. He was unusually successful as a farmer, and at the time

of his death owned something over one thousand acres of land. Being a man of great integrity and moral worth, he was well known for his sterling qualities of honesty and industry. He passed to his final rest in the spring of 1866, sincerely mourned by his many friends.

The mother of Jacob A. Ozias was born in Pennsylvania, April 12, 1799, but went to Ohio in her girlhood. There she grew to mature years, and there also she met and married our subject's father. She could relate many interesting incidents of pioneer life and thrilling experiences of the early settlers. At one time, having occasion to make a trip of about fifteen miles, she saddled her horse, and with one of her children started on the trail which lead through a dense forest. During the ride she met a bear, but as he was disposing of a hog which he had killed, she passed by undisturbed.

Peter Ozias, the grandfather of our subject, went to Ohio in the early pioneer days and engaged in the work of opening up the country. At the time of his arrival it was necessary to cut roads through the primeval forests. The red-men were very numerous, but he secured their friendship by fair dealing and kindness, and consequently had nothing to fear from them.

Jacob A. Ozias spent the days of his boyhood and youth on the home farm, receiving such school advantages as could be secured in the district schools of that day, and during his vacations applied himself industriously to work on the farm. Arriving at the age of twenty-one, he began to think of launching out in business for himself, and for about seven years rented land from his father and farmed with a will, his energetic efforts bringing him financial prosperity.

October 8, 1857, occurred the marriage of our subject and Miss Lavinia Royer, a daughter of Jesse and Susan (Ebe) Royer. The father was born July 23, 1801, and his wife July 19, 1806, both being natives of Pennsylvania. The former died February 23, 1885, and the latter September 4, 1878. They were married in 1828, and became the parents of ten children, nine of whom grew to maturity, and seven of them are now living. Coming to Missouri on their wedding tour, our

PORTRAIT AND BIOGRAPHICAL RECORD.

283

subject and his wife were very much pleased with the land of this state, and Mr. Ozias purchased three hundred and seventy acres, on which his present residence is located, making his first payment in a horse and buggy, which he had brought with him. They went from Cincinnati to St. Louis by boat and drove the rest of the way across the country. Returning to Ohio, he announced his intention of locating in the new state, but his father discouraged him in this, and as an inducement to remain in his native state divided up his land among the children.

The subject of this sketch received his portion of the home farm and remained thereon until the fall of 1865, when, becoming discouraged at the amount of labor required to render the farm tillable, he decided to come to this state and look up the prospects here. The contrast between the Missouri prairie and the stumpy home farm was so great that he decided to stay here, and, returning to Ohio, he disposed of his land and removed his family to this state, coming in the spring of 1866. This move he has never had cause to regret, for his property here has been a very profitable investment. From three hundred and seventy acres he made the money which, re-invested in land, finally made him the owner of ten hundred and seventy-five acres, which he has now partly divided among his children.

To the union of Mr. and Mrs. Ozias were born six children, five of whom are still living. Susie married William Delaney, who is Cashier of the Bank of Center View, and who is one of the most enterprising citizens of that place. Elmer J., Jesse R., Arthur W. and Carrie L. are still single. Carrie is attending the Elizabeth Aull Seminary at Lexington, Mo., and Arthur is living at home. He is a young man of much promise and we predict for him a bright future.


Politically our subject is a Democrat, and a firm defender of the principles of that party. He is identified with the Progressive Brethren Church, and is prominently connected with all benevolent and public interests. The residence is an imposing one, and its hospitality is well known to the rich and poor alike, who always find a ready welcome there.

GEORGE W. LUDWIG, who is engaged in farming and stock-raising on section 27, township 44, range 29, Johnson County, is very prominent in fraternal circles, and for thirty years has been a member of the Odd Fellows society. His membership is with Garden City Lodge No. 296, of Cass County, and he belongs to the encampment at Holden. He is also a member of the Grand Army of the Republic, being connected with the Holden Post.

Our subject was born October 31, 1843, in Chillicothe, Ross County, Ohio. His father, William Ludwig, was a blacksmith by trade, and at an early day moved to Dayton, Ohio, where he died when George W. was about twelve years of age. His wife, whose maiden name was Ann Jemima Weber, departed this life October 25, 1876. Of their eight children five died in infancy. One son, Noah W., served for one hundred days in the Ohio National Guards, and died in Dayton, Ohio, when in his twenty-first year. William Henry, of Cass County, Mo., who is married and has one child, is the only surviving brother of our subject.

George W. Ludwig went to live with his grandmother in Pickaway County, Ohio, on a farm after his father's death, and remained there until he enlisted in the army, in the mean time receiving a fair education. October 14, 1861, he became a member of Company C, Sixty-first Ohio Infantry, but was later transferred to Company I, Fifty-eighth Ohio, commanded by Capt. Samuel Morrison, with Colonel Bosenwain in charge. Young Ludwig took part in the battle of Ft. Donelson, and at Shiloh received a slight wound in the left cheek. He was stationed on a gunboat during the siege of Vicksburg, was later made Corporal, and June 9, 1864, was promoted to the rank of Sergeant-Major. January 3, 1864, he veteranized, and continued to serve until the close of the war, being granted an honorable discharge September 16, 1865, at Vicksburg. After Lee's surrender, he was placed on patrol duty for several months. In September, 1862, when at Helena, Ark., he was in the hospital for a short time, and suffered severely with malaria for several months.

After his return from the South Mr. Ludwig



FARM RESIDENCE OF J. A. OZIAS, SECTION 25, TOWNSHIP 46, RANGE 27, JOHNSON COUNTY, MO.









MISSOURI OFFICE OF HISTORIC PRESERVATION

ARCHITECTURAL/HISTORIC INVENTORY SURVEY FORM

1. NO. 100		4. PRESENT LOCAL NAME(S) OR DESIGNATION(S) CENTERVIEW TOWNSHIP <i>not entered</i>		1. NO.
2. COUNTY Johnson		5. OTHER NAME(S)		
3. LOCATION OF NEGATIVES Show-Me Regional Planning Commission				
6. SPECIFIC LEGAL LOCATION TOWNSHIP <u>46N</u> RANGE <u>27W</u> SECTION <u>25</u> IF CITY OR TOWN, STREET ADDRESS		16. THEMATIC CATEGORY Historic /Architectural		2. COUNTY Johnson
7. CITY OR TOWN IF RURAL, VICINITY		17. DATE(S) OR PERIOD ca.1900 (barn); 1916 (silo)		
8. DESCRIPTION OF LOCATION Part of NE $\frac{1}{4}$ of SW $\frac{1}{4}$ of SW $\frac{1}{4}$ of Section 25, Centerview Twp. (Approx. 1/3 mile northwest of Centerview on north side of Hwy. VV)		18. STYLE OR DESIGN		
9. COORDINATES UTM LAT LONG		19. ARCHITECT OR ENGINEER Und.		4. PRESENT LOCAL NAME(S) OR DESIGNATION(S) Ozias Barn & Silo
10. SITE () STRUCTURE () BUILDING (X) OBJECT ()		20. CONTRACTOR OR BUILDER Und.		
11. ON NATIONAL REGISTER? YES () NO (X)		21. ORIGINAL USE, IF APPARENT Barn; grain storage		
12. IS IT ELIGIBLE? YES () NO (X)		22. PRESENT USE Unused		5. OTHER NAME(S)
13. PART OF ESTAB. HIST. DISTRICT? YES () NO (X)		23. OWNERSHIP PUBLIC () PRIVATE (X)		
14. DISTRICT POTENTIAL? YES () NO (X)		24. OWNER'S NAME AND ADDRESS Steven and Katherine Barber R.R. #5 Warrensburg, Mo.		
15. NAME OF ESTABLISHED DISTRICT N/A		25. OPEN TO PUBLIC? YES () NO (X)		6. TOWNSHIP 46N
42. FURTHER DESCRIPTION OF IMPORTANT FEATURES The ca.1900 dairy barn on the old Arthur Ozias farm near Centerview has a suspended track and hopper system to carry silage (corn) directly from an adjacent (ca.1916) concrete silo to various animal stalls in the barn. Both the barn's foundation and the silo are made of concrete. The silo is 60 feet high, with battlements. The top originally held a water tank with a capacity of 800 barrels to supply dwellings and barns. With its water tank (removed), the structure was approximately 90 feet high. An observation deck was atop the water tank. See also Form No. 99. W-36		26. LOCAL CONTACT PERSON OR ORGANIZATION Show-Me RPC		
43. HISTORY AND SIGNIFICANCE Use of concrete for the silo and foundation was made possible by the establishment in Centerview of a concrete works, soon after 1900. Operated by Timothy A. Snider, the business was involved in the construction of sidewalks, concrete culverts, foundations, basements and other concrete structures. A similar silo was built (and exists today) on the farm of Elmer Ozias, southeast of Centerview, in Section 6 of Centerview Township. Today the Elmer Ozias farm is owned by Dean Gordon. "It was a popular pastime among the people of the community and the surrounding area to climb up the silos for a view of the countryside," The Holden Progress noted in a Feb. 24, 1972, article. An observation deck with a guard railing was nearly 90 feet above the ground. People would climb an inside ladder--the silo chute--to reach the top.		27. OTHER SURVEYS IN WHICH INCLUDED None NOTE: THIS BARN BURNED IN NOVEMBER 1986.		
44. DESCRIPTION OF ENVIRONMENT AND OUTBUILDINGS Nearby is the ruin of an abandoned brick Queen Anne house, the concrete foundation of another barn, and a small storage building.		40. VISIBLE FROM SILO YES (X) PUBLIC ROAD? Barn NO (X)		7. RANGE 27W
45. SOURCES OF INFORMATION Arthur W. Ozias II; John Paul Egan; Portrait & Biographical Record of Johnson and Pettis Counties, pp.280-283; site visit.		41. DISTANCE FROM AND FRONTAGE ON ROAD		
RETURN THIS FORM WHEN COMPLETED TO: OFFICE OF HISTORIC PRESERVATION P.O. BOX 176 JEFFERSON CITY, MISSOURI 65102 PH. 314-751-4096		46. PREPARED BY R. Maserang, T. Christopher		
IF ADDITIONAL SPACE IS NEEDED, ATTACH SEPARATE SHEET(S) TO THIS FORM		47. ORGANIZATION Show-Me RPC		8. SECTION 25
		48. DATE 10/15/85 49. REVISION DATE(S)		











MISSOURI OFFICE OF HISTORIC PRESERVATION

ARCHITECTURAL/HISTORIC INVENTORY SURVEY FORM

1. NO. 101		4. PRESENT LOCAL NAME(S) OR DESIGNATION(S) CENTERVIEW TOWNSHIP		1. NO.
2. COUNTY Johnson		Ozias Residence 0228 house 0229 barn		
3. LOCATION OF Show-Me Regional NEGATIVES Planning Commission		5. OTHER NAME(S) 0230 barn		
6. SPECIFIC LEGAL LOCATION TOWNSHIP 46N RANGE 27W SECTION 25 IF CITY OR TOWN, STREET ADDRESS R. R. # 2		16. THEMATIC CATEGORY Historic /Architectural		2. COUNTY Johnson
7. CITY OR TOWN IF RURAL, VICINITY Centerview		17. DATE(S) OR PERIOD 1870		
8. DESCRIPTION OF LOCATION Part of SE 1/4 of NE 1/4 of SW 1/4 of Section 25, Centerview Twp. (Approx. 1/3 mile north of Hwy. VV just west of Centerview)		18. STYLE OR DESIGN Greek Revival		
9. COORDINATES UTM LAT LONG		19. ARCHITECT OR ENGINEER Und.		4. PRESENT LOCAL NAME(S) OR DESIGNATION(S) Ozias Residence
10. SITE () STRUCTURE () BUILDING (X) OBJECT ()		20. CONTRACTOR OR BUILDER Und.		
11. ON NATIONAL REGISTER? YES () NO (X)		21. ORIGINAL USE, IF APPARENT Residence		
12. IS IT ELIGIBLE? YES () NO ()		22. PRESENT USE Residence		5. TOWNSHIP 46N
13. PART OF ESTAB. YES () NO (X) HIST. DISTRICT?		23. OWNERSHIP PUBLIC () PRIVATE (X)		
14. DISTRICT YES () NO () POTENTIAL?		24. OWNER'S NAME AND ADDRESS Eleanor Ozias Egan P.O. Box 126 Centerview, Mo.		
15. NAME OF ESTABLISHED DISTRICT N/A		25. OPEN TO PUBLIC? YES () NO (X)		6. RANGE 27W
42. FURTHER DESCRIPTION OF IMPORTANT FEATURES The style of this two-story brick farmhouse is vernacular Greek or Classical Revival, possibly an Ohio variation. The front gable contains a lunette window with a sunburst. The cornice (with returns) is emphasized by a wide band of trim. The doorway has narrow sidelights and a transom plus slender pilasters. Windows have stone lintels and lugsills, including a dummy window on the west facade. An east window has been bricked over.		26. LOCAL CONTACT PERSON OR ORGANIZATION Show-Me RPC		
43. HISTORY AND SIGNIFICANCE (continued) U-16 Ohioan Leroy Stoner was the original owner of this classic house, which he built in 1870. Mr. Stoner had bought the land from Jacob Anderson Ozias, his nephew, who migrated to Missouri from Preble Co., Ohio, in approximately 1860. Mr. Ozias returned to Ohio during the Civil War, but moved back to Centerview Township in 1866. Upon his return, Mr. Ozias built a house less than half a mile west of the Stoner House (See Form No. Mr. Ozias and Mr. Stoner had married sisters. In 1902 or 1903, Mr. Stoner sold the property back to Mr. Ozias. A year or two later, in 1904, a telephone was installed for the first time. Hot water heat was added in 1911, and electricity arrived at the Ozias farm in 1923. The farm, consisting of 320 acres, remains in the Ozias family today.		27. OTHER SURVEYS IN WHICH INCLUDED None		
44. DESCRIPTION OF ENVIRONMENT AND OUTBUILDINGS There is a gambrel-roofed barn (ca.1918) north of the house. A tile block barn (ca.1924) is to the east. Farther east is the stone foundation of a three-room tenant house, the original room of which was built in ca.1870. There also is a brick garage.		28. NO. OF STORIES 2		7. SECTION 25
45. SOURCES OF INFORMATION A.W.Ozias II; Eleanor Ozias Egan; The History of Johnson County (1881), pp.828-829; (1918), pp.783-784, 886-888; site visit.		29. BASEMENT? YES (X) NO ()		
RETURN THIS FORM WHEN COMPLETED TO: OFFICE OF HISTORIC PRESERVATION P.O. BOX 176 JEFFERSON CITY, MISSOURI 65102 PH. 314-751-4096		30. FOUNDATION MATERIAL Sandstone		
IF ADDITIONAL SPACE IS NEEDED, ATTACH SEPARATE SHEET(S) TO THIS FORM		31. WALL CONSTRUCTION Brick		8. OTHER NAME(S) Stoner House
		32. ROOF TYPE AND MATERIAL Gable; asbestos shingles		
		33. NO. OF BAYS FRONT SIDE		
		34. WALL TREATMENT Common bond		9. TOWNSHIP 46N
		35. PLAN SHAPE Irregular		
		36. CHANGES (EXPLAIN IN NO. 42) ADDITION () ALTERED (X) MOVED ()		
		37. CONDITION INTERIOR Good EXTERIOR Good		10. RANGE 27W
		38. PRESERVATION UNDERWAY? YES (X) NO () Maint.		
		39. ENDANGERED? YES () NO (X) BY WHAT?		
		40. VISIBLE FROM PUBLIC ROAD? YES (X) NO ()		11. SECTION 25
		41. DISTANCE FROM AND FRONTAGE ON ROAD		
		46. PREPARED BY R. Maserang, T. Christo		
		47. ORGANIZATION Show-Me RPC		12. DATE 9/27/85
		48. DATE 9/27/85		
		49. REVISION DATE(S)		

Show-Me Regional Planning Commission . Project No. 29-85-9311-016

Form No. 101

Ozias Residence;
Stoner House

Part of SE $\frac{1}{4}$ of
NE $\frac{1}{4}$ of SW $\frac{1}{4}$ of
Section 25,
Centerview Twp.,
Johnson Co.

42. (continued)

Except for the kitchen, all rooms have a south-facing window or door. Each room contains an opening to one of the two chimneys (but fireplaces have been closed). Interior doorways include transoms.

The interior has been extensively remodeled. An open staircase was removed in approximately 1915. The original east porch has been removed. A concrete slab porch was constructed in 1910. There is a frame, one-story shed-roof addition in the rear (north).

















MISSOURI OFFICE OF HISTORIC PRESERVATION

ARCHITECTURAL/HISTORIC INVENTORY SURVEY FORM

1. NO. 102		4. PRESENT LOCAL NAME(S) OR DESIGNATION(S) CENTERVIEW TOWNSHIP		1. NO.
2. COUNTY Johnson		Steinbach Residence 0231		
3. LOCATION OF Show-Me Regional NEGATIVES Planning Commission		5. OTHER NAME(S) Wells House		
6. SPECIFIC LEGAL LOCATION TOWNSHIP 46N RANGE 26W SECTION 30 IF CITY OR TOWN, STREET ADDRESS		16. THEMATIC CATEGORY Historic /Architectural		2. COUNTY Johnson
7. CITY OR TOWN IF RURAL, VICINITY		17. DATE(S) OR PERIOD ca. 1896		
8. DESCRIPTION OF LOCATION Part of SW $\frac{1}{4}$ of SW $\frac{1}{4}$ of Sect. 30, Centerview Twp. (East side of Hwy. 58 approximately 1/2 mile northeast of Centerview)		18. STYLE OR DESIGN Queen Anne		4. PRESENT LOCAL NAME(S) OR DESIGNATION(S) Steinbach Residence
		19. ARCHITECT OR ENGINEER Und.		
9. COORDINATES UTM LAT LONG		20. CONTRACTOR OR BUILDER Und.		3. NO. OF STORIES 2 $\frac{1}{2}$
		21. ORIGINAL USE, IF APPARENT Residence		
10. SITE () STRUCTURE () BUILDING (X) OBJECT ()		22. PRESENT USE Residence		29. BASEMENT? YES (X) Partial NO ()
		23. OWNERSHIP PUBLIC () PRIVATE (X)		
11. ON NATIONAL REGISTER? YES () NO (X)		24. OWNER'S NAME AND ADDRESS Larry and Phyllis Steinbach R.R. #2 Centerview, Mo.		30. FOUNDATION MATERIAL Stone
		25. OPEN TO PUBLIC? YES () NO (X)		
12. IS IT ELIGIBLE? YES () NO ()		26. LOCAL CONTACT PERSON OR ORGANIZATION Show-Me RPC		31. WALL CONSTRUCTION Frame
		27. OTHER SURVEYS IN WHICH INCLUDED None		
13. PART OF ESTAB. YES () HIST. DISTRICT? NO (X)		28. NO. OF STORIES 2 $\frac{1}{2}$		32. ROOF TYPE AND MATERIAL Hipped; gabled; wood shingles
		29. BASEMENT? YES (X) Partial NO ()		
14. DISTRICT POTENTIAL? YES () NO ()		30. FOUNDATION MATERIAL Stone		33. NO. OF BAYS FRONT SIDE
		31. WALL CONSTRUCTION Frame		
15. NAME OF ESTABLISHED DISTRICT N/A		32. ROOF TYPE AND MATERIAL Hipped; gabled; wood shingles		34. WALL TREATMENT Wood siding
		33. NO. OF BAYS FRONT SIDE		
42. FURTHER DESCRIPTION OF IMPORTANT FEATURES Although it lacks the extensive Victorian detailing of many Queen Anne houses, this frame farmhouse nonetheless has the characteristically complex Queen Anne shape. The double-deck wraparound porch is supported by round classic columns as well as square wooden columns. There is a three sided bay window on the south and a corner window on the southwest. Two		34. WALL TREATMENT Wood siding		35. PLAN SHAPE Irregular
		35. PLAN SHAPE Irregular		
43. HISTORY AND SIGNIFICANCE upper windows raise into the wall to permit access to the upper porch. Mr. and Mrs. John Frank Wells, Sr., were the original owners of this two-story farmhouse. Mr. Wells, a native of Ohio, came to Johnson County in 1877. Constructed in ca. 1896, this house remained in the Wells family for many years. Subsequent owners were their children Nellie Wells, a teacher who became Johnson County school superintendent, and John Frank Wells, Jr., a state representative for several terms. According to Centerview Township plat maps, the land on which the house was built was owned by Mrs. V. A. Thompson. Earlier Wells farmhouses were built in the northcentral part of Section 30, prior to construction of the present house. The		36. CHANGES ADDITION () (EXPLAIN IN NO. 42) ALTERED (X) MOVED ()		37. CONDITION INTERIOR EXTERIOR Good
		37. CONDITION INTERIOR EXTERIOR Good		
44. DESCRIPTION OF ENVIRONMENT AND OUTBUILDINGS current owners purchased the house from the Wells estate. The outbuildings are an original horse barn and a modern garage and shed. The environment is rural, approximately 1/2 mile from the community of Centerview.		38. PRESERVATION UNDERWAY? YES (X) Maint. NO ()		39. ENDANGERED? YES () BY WHAT? NO (X)
		39. ENDANGERED? YES () BY WHAT? NO (X)		
45. SOURCES OF INFORMATION Mrs. Phyllis Steinbach; The History of Johnson County (1918), pp. 779-780; plat maps; site visit.		40. VISIBLE FROM PUBLIC ROAD? YES (X) NO ()		5. OTHER NAME(S) Wells House
		41. DISTANCE FROM AND FRONTAGE ON ROAD		
RETURN THIS FORM WHEN COMPLETED TO: OFFICE OF HISTORIC PRESERVATION P.O. BOX 176 JEFFERSON CITY, MISSOURI 65102 PH. 314-751-4096		46. PREPARED BY R. Maserang		6. TOWNSHIP 46N
		47. ORGANIZATION Show-Me RPC		
IF ADDITIONAL SPACE IS NEEDED, ATTACH SEPARATE SHEET(S) TO THIS FORM		48. DATE 9/19/85		RANGE 26W
		49. REVISION DATE(S)		
				SECTION 30



MISSOURI OFFICE OF HISTORIC PRESERVATION

ARCHITECTURAL/HISTORIC INVENTORY SURVEY FORM

CENTERVIEW TOWNSHIP

1. NO. 103		4. PRESENT LOCAL NAME(S) OR DESIGNATION(S) (CENTerview) Hunt Residence 0232		1. NO.	2. COUNTY Johnson	3. LOCATION OF NEGATIVES Show-Me Regional Planning Commission
2. COUNTY Johnson		5. OTHER NAME(S) Graham House				
6. SPECIFIC LEGAL LOCATION TOWNSHIP 46N RANGE 27W SECTION 36 IF CITY OR TOWN, STREET ADDRESS 302 N. Graham St.		16. THEMATIC CATEGORY Historic /Architectural				
7. CITY OR TOWN IF RURAL, VICINITY Centerview		17. DATE(S) OR PERIOD ca. 1900		28. NO. OF STORIES 1 1/2		4. PRESENT LOCAL NAME(S) OR DESIGNATION(S) Hunt Residence
8. DESCRIPTION OF LOCATION W side of Graham Street opposite Lots 91 and 92 of Original Town (W side of Graham Street just south of Franklin Street)		18. STYLE OR DESIGN Vernacular French Colonial		29. BASEMENT? YES () NO ()		
9. COORDINATES UTM LAT LONG		19. ARCHITECT OR ENGINEER Und.		30. FOUNDATION MATERIAL Concrete block		
10. SITE () BUILDING (X) STRUCTURE () OBJECT ()		20. CONTRACTOR OR BUILDER Und.		31. WALL CONSTRUCTION Frame		5. OTHER NAME(S) Graham House
11. ON NATIONAL REGISTER? YES () NO (X)		21. ORIGINAL USE, IF APPARENT Res.		32. ROOF TYPE AND MATERIAL Gable; asphalt		
12. IS IT ELIGIBLE? YES () NO (X)		22. PRESENT USE Res.		33. NO. OF BAYS FRONT SIDE		
13. PART OF ESTAB. HIST. DISTRICT? YES () NO (X)		23. OWNERSHIP PUBLIC () PRIVATE (X)		34. WALL TREATMENT		6. TOWNSHIP 46N
14. DISTRICT POTENTIAL? YES () NO (X)		24. OWNER'S NAME AND ADDRESS		35. PLAN SHAPE		
15. NAME OF ESTABLISHED DISTRICT N/A		25. OPEN TO PUBLIC? YES () NO (X)		36. CHANGES (EXPLAIN IN NO. 42) ADDITION () ALTERED (X) MOVED ()		
42. FURTHER DESCRIPTION OF IMPORTANT FEATURES This house has an integral porch included under its side-gabled principal roof. There is an extension at the rear with a gable roof. Two front-facing dormers have shed roofs which extend to the apex of the main gable. The overall effect is a sort of vernacular French Colonial appearance.		26. LOCAL CONTACT PERSON OR ORGANIZATION Show-Me RPC		37. CONDITION INTERIOR EXTERIOR Good		7. RANGE 27W
43. HISTORY AND SIGNIFICANCE Homer Graham, a descendant of Samuel Crockett Graham, one of Centerview's founding fathers, lived in this house. Mr. Graham was a publisher of the old Centerville Banner, in 1906-09. (The press was sold to C. L. Hobart of Holden in 1909. Mr. Hobart was an early and long-time editor of The Holden Progress.)		27. OTHER SURVEYS IN WHICH INCLUDED None		38. PRESERVATION UNDERWAY? YES (X) NO ()		
44. DESCRIPTION OF ENVIRONMENT AND OUTBUILDINGS Residential neighborhood. Shed in rear. Garage northwest of house.		45. SOURCES OF INFORMATION 1914 plat map; article, "Some Interesting Background Incidents of Centerview Township," The Holden Progress		39. ENDANGERED? BY WHAT? YES () NO (X)		
46. PREPARED BY R. Maserang		47. ORGANIZATION Show-Me RPC		40. VISIBLE FROM PUBLIC ROAD? YES (X) NO ()		8. SECTION 36
48. DATE 5/85		49. REVISION DATE(S) -		41. DISTANCE FROM AND FRONTAGE ON ROAD		
RETURN THIS FORM WHEN COMPLETED TO: OFFICE OF HISTORIC PRESERVATION P.O. BOX 176 JEFFERSON CITY, MISSOURI 65102 PH. 314-751-4096		2/24/72.				

IF ADDITIONAL SPACE IS NEEDED, ATTACH SEPARATE SHEET(S) TO THIS FORM

103



MISSOURI OFFICE OF HISTORIC PRESERVATION

ARCHITECTURAL/HISTORIC INVENTORY SURVEY FORM

CENTERVIEW TOWNSHIP

1. NO. 104		4. PRESENT LOCAL NAME(S) OR DESIGNATION(S) (CENTERVIEW) Grainger Residence		1. NO.
2. COUNTY Johnson		5. OTHER NAME(S) Graham House		
3. LOCATION OF POSITIVES Show-Me Regional Planning Commission				
6. SPECIFIC LEGAL LOCATION TOWNSHIP 46N RANGE 27W SECTION 36 IF CITY OR TOWN, STREET ADDRESS 206 N. Graham		16. THEMATIC CATEGORY Historic /Architectural		2. COUNTY Johnson
7. CITY OR TOWN IF RURAL, VICINITY Centerview		17. DATE(S) OR PERIOD ca. 1880s		
8. DESCRIPTION OF LOCATION W side of Graham Street (west of Lot 53) between Spring and North Depot Streets		18. STYLE OR DESIGN Folk Victorian		4. PRESENT LOCAL NAME(S) OR DESIGNATION(S) Grainger Residence
		19. ARCHITECT OR ENGINEER Und.		
		20. CONTRACTOR OR BUILDER Und.		
		21. ORIGINAL USE, IF APPARENT Res.		
9. COORDINATES UTM LAT LONG		22. PRESENT USE Res.		5. TOWNSHIP 46N
10. SITE () BUILDING (X) STRUCTURE () OBJECT ()		23. OWNERSHIP PUBLIC () PRIVATE (X)		
11. ON NATIONAL REGISTER? YES () NO (X)		24. OWNER'S NAME AND ADDRESS		
12. IS IT ELIGIBLE? YES () NO (X)		25. OPEN TO PUBLIC? YES () NO (X)		
13. PART OF ESTAB. HIST. DISTRICT? YES () NO (X)		14. DISTRICT POTENTIAL? YES () NO (X)		6. RANGE 27W
15. NAME OF ESTABLISHED DISTRICT N/A		26. LOCAL CONTACT PERSON OR ORGANIZATION Show-Me RPC		
		27. OTHER SURVEYS IN WHICH INCLUDED None		
		28. NO. OF STORIES 1		
42. FURTHER DESCRIPTION OF IMPORTANT FEATURES This gable-and-wing house has Victorian detailing in its porch. The house has been extended rearward.		29. BASEMENT? YES () NO (X)		7. SECTION 36
		30. FOUNDATION MATERIAL		
		31. WALL CONSTRUCTION Frame		
		32. ROOF TYPE AND MATERIAL Gable; asphalt		
		33. NO. OF BAYS FRONT SIDE		104
		34. WALL TREATMENT Wood siding		
		35. PLAN SHAPE Irregular		
		36. CHANGES (EXPLAIN IN NO. 42) ADDITION (X) ALTERED (X) MOVED ()		
		37. CONDITION INTERIOR EXTERIOR Fair		
		38. PRESERVATION UNDERWAY? YES () NO (X)		
		39. ENDANGERED? BY WHAT? YES () NO (X)		
		40. VISIBLE FROM PUBLIC ROAD? YES (X) NO ()		
		41. DISTANCE FROM AND FRONTAGE ON ROAD		
43. HISTORY AND SIGNIFICANCE William A. Graham, a son of Samuel Crockett Graham--one of Centerview's founding fathers who donated land for the streets and sold lots on the west side of Main Street--lived in this house during the 1890s and later.		46. PREPARED BY R. Maserang		
		47. ORGANIZATION Show-Me RPC		
		48. DATE 5/85		
		49. REVISION DATE(S)		
44. DESCRIPTION OF ENVIRONMENT AND OUTBUILDINGS Residential street.		RETURN THIS FORM WHEN COMPLETED TO: OFFICE OF HISTORIC PRESERVATION P.O. BOX 176 JEFFERSON CITY, MISSOURI 65102 PH. 314-751-4096		
45. SOURCES OF INFORMATION 1898 and 1914 plat maps; site visit.				





MISSOURI OFFICE OF HISTORIC PRESERVATION

ARCHITECTURAL/HISTORIC INVENTORY SURVEY FORM

100-0006-013

CENTER TOWNSHIP

1. NO. 105		4. PRESENT LOCAL NAME(S) OR DESIGNATION(S) (CENTerview) Shelby's Boarding Home for the Aged 6234		1. NO.
2. COUNTY Johnson		5. OTHER NAME(S) Imelda's Boarding Home for the Aged; etc.		
3. LOCATION OF Show-Me Regional Planning Commission				
6. SPECIFIC LEGAL LOCATION TOWNSHIP 46N RANGE 27W SECTION 36 IF CITY OR TOWN, STREET ADDRESS 103 W. North Depot		16. THEMATIC CATEGORY Historic /Architectural	28. NO. OF STORIES 2	2. COUNTY Johnson
7. CITY OR TOWN IF RURAL, VICINITY Centerview		17. DATE(S) OR PERIOD ca. 1890s	29. BASEMENT? YES () NO ()	
8. DESCRIPTION OF LOCATION Part of Lot 45 Original Town (N side of North Depot between Graham and Main)		18. STYLE OR DESIGN Gothic Revival	30. FOUNDATION MATERIAL	
9. COORDINATES UTM LAT LONG		19. ARCHITECT OR ENGINEER Und.	31. WALL CONSTRUCTION Frame	4. PRESENT LOCAL NAME(S) OR DESIGNATION(S) Shelby's Boarding Home
10. SITE () BUILDING (X) STRUCTURE () OBJECT ()		20. CONTRACTOR OR BUILDER Und.	32. ROOF TYPE AND MATERIAL Gable; asphalt	
11. ON NATIONAL REGISTER? YES () NO (X)		21. ORIGINAL USE, IF APPARENT Res.	33. NO. OF BAYS FRONT SIDE	
12. IS IT ELIGIBLE? YES () NO ()		22. PRESENT USE Boarding home	34. WALL TREATMENT Non-wood siding	5. OTHER NAME(S) Imelda's, DeAtley's, etc.
13. PART OF ESTAB. HIST. DISTRICT? YES () NO (X)		23. OWNERSHIP PUBLIC () PRIVATE (X)	35. PLAN SHAPE Irregular	
14. DISTRICT POTENTIAL? YES () NO ()		24. OWNER'S NAME AND ADDRESS Shelby Bowder Same	36. CHANGES (EXPLAIN IN NO. 42) ADDITION (X) ALTERED (X) MOVED ()	
15. NAME OF ESTABLISHED DISTRICT N/A		25. OPEN TO PUBLIC? YES () NO (X)	37. CONDITION INTERIOR EXTERIOR Fair	6. TOWNSHIP 46N
42. FURTHER DESCRIPTION OF IMPORTANT FEATURES Although heavily altered, this house retains its Gothic Revival vergeboards (decorative trim in the gables).		26. LOCAL CONTACT PERSON OR ORGANIZATION Show-Me RPC	38. PRESERVATION UNDERWAY? YES () NO ()	
43. HISTORY AND SIGNIFICANCE Tommy Lovell, a retired farmer, is believed to have been an early owner of this house. It has been a boarding home for the aged for the past several years with various owners. Prior to becoming Shelby's Boarding Home for the Aged, it was Imelda's Boarding Home for the Aged; the DeAtley Boarding Home; and the Bellanger Boarding Home.		27. OTHER SURVEYS IN WHICH INCLUDED None	39. ENDANGERED? BY WHAT? YES () NO (X)	
44. DESCRIPTION OF ENVIRONMENT AND OUTBUILDINGS Residential neighborhood at the edge of the railroad or central part of town. There are no outbuildings.		40. VISIBLE FROM PUBLIC ROAD? YES (X) NO ()		7. RANGE 27W
45. SOURCES OF INFORMATION A. W. Ozias II; William Thomas; site visit.		41. DISTANCE FROM AND FRONTAGE ON ROAD		
RETURN THIS FORM WHEN COMPLETED TO: OFFICE OF HISTORIC PRESERVATION P.O. BOX 176 JEFFERSON CITY, MISSOURI 65102 PH. 314-751-4096		46. PREPARED BY R. Maserang		
IF ADDITIONAL SPACE IS NEEDED, ATTACH SEPARATE SHEET(S) TO THIS FORM		47. ORGANIZATION Show-Me RPC		8. SECTION 36
		48. DATE 1/86		
		49. REVISION DATE(S)		

105



1 SHELBY'S
0 BOARDING
3 HOME



MISSOURI OFFICE OF HISTORIC PRESERVATION

ARCHITECTURAL/HISTORIC INVENTORY SURVEY FORM

CENTERVUE TOWNSHIP

1. NO. 106		4. PRESENT LOCAL NAME(S) OR DESIGNATION(S) (CENTERVUE)		1. NO.	
2. COUNTY Johnson		0235			2. COUNTY Johnson
3. LOCATION OF Show-Me Regional Planning Commission		5. OTHER NAME(S) Smith's Garage			
6. SPECIFIC LEGAL LOCATION TOWNSHIP 46N RANGE 27W SECTION 36 IF CITY OR TOWN, STREET ADDRESS N. Main St.		16. THEMATIC CATEGORY Historic /Architectural		28. NO. OF STORIES 1	
7. CITY OR TOWN Centerville		17. DATE(S) OR PERIOD ca. 1915-20		29. BASEMENT? YES () NO (X)	
8. DESCRIPTION OF LOCATION E side of N Main Street between Spring Street and N Depot		18. STYLE OR DESIGN		30. FOUNDATION MATERIAL Concrete	
9. COORDINATES UTM LAT LONG		19. ARCHITECT OR ENGINEER Und.		31. WALL CONSTRUCTION Frame	
10. SITE () BUILDING (X) STRUCTURE () OBJECT ()		20. CONTRACTOR OR BUILDER Und.		32. ROOF TYPE AND MATERIAL Gabled; shed roof	
11. ON NATIONAL REGISTER? YES () NO (X)		21. ORIGINAL USE, IF APPARENT Auto repair garage		33. NO. OF BAYS FRONT SIDE	
12. IS IT ELIGIBLE? YES () NO (X)		22. PRESENT USE Storage of vehicles		34. WALL TREATMENT Board-and-batten	
13. PART OF ESTAB. HIST. DISTRICT? YES () NO (X)		23. OWNERSHIP PUBLIC () PRIVATE (X)		35. PLAN SHAPE	
14. DISTRICT POTENTIAL? YES () NO (X)		24. OWNER'S NAME AND ADDRESS Allen Craig Centerville		36. CHANGES (EXPLAIN IN NO. 42) ADDITION () ALTERED () MOVED ()	
15. NAME OF ESTABLISHED DISTRICT N/A		25. OPEN TO PUBLIC? YES () NO (X)		37. CONDITION INTERIOR EXTERIOR Fair	
16. LOCAL CONTACT PERSON OR ORGANIZATION Show-Me RPC		26. OTHER SURVEYS IN WHICH INCLUDED None		38. PRESERVATION UNDERWAY? YES () NO (X)	
17. FURTHER DESCRIPTION OF IMPORTANT FEATURES This barnlike frame building (board-and-batten) has a gently sloping gabled central section flanked by shed-roof wings. There are 12-paned windows under the eaves of the central section for lighting.		18. HISTORY AND SIGNIFICANCE Ernest Smith, assisted by Stanley Bennett, opened a garage for the maintenance and repair of early automobiles in this frame building during the late teens. It has been closed for many years. Although cars were repaired in Centerville, the town reportedly never had a new car agency of significance. (W. H. Sherrick, who operated a farm implement store, was an agent for the E.M.F. automobile in 1911.)		39. ENDANGERED? BY WHAT? YES () NO (X)	
19. DESCRIPTION OF ENVIRONMENT AND OUTBUILDINGS Primarily residential block just north of the railroad-commercial part of town.		20. SOURCES OF INFORMATION p.14 Arthur W. Ozias II; "Thru the Years--History of Centerville, Mo."		40. VISIBLE FROM PUBLIC ROAD? YES (X) NO ()	
21. RETURN THIS FORM WHEN COMPLETED TO: OFFICE OF HISTORIC PRESERVATION P.O. BOX 176 JEFFERSON CITY, MISSOURI 65102 PH. 314-751-4096		22. PREPARED BY R. Maserang		41. DISTANCE FROM AND FRONTAGE ON ROAD	
23. IF ADDITIONAL SPACE IS NEEDED, ATTACH SEPARATE SHEET(S) TO THIS FORM		24. ORGANIZATION Show-Me RPC		42. DATE 1/86	
		25. REVISION DATE(S)		43. SECTION 36	

106





MISSOURI OFFICE OF HISTORIC PRESERVATION

ARCHITECTURAL/HISTORIC INVENTORY SURVEY FORM

CENTERVIEW TOWNSHIP

1. NO. 107		4. PRESENT LOCAL NAME(S) OR DESIGNATION(S) (CENTERVIEW)		1. NO.
2. COUNTY Johnson		0236		
3. LOCATION OF POSITIVES Show-Me Regional Planning Commission		5. OTHER NAME(S) Bank of Centerview; Sharp's Grocery Store		
6. SPECIFIC LEGAL LOCATION TOWNSHIP 46N RANGE 27W SECTION 36 IF CITY OR TOWN, STREET ADDRESS 102 S. Depot St.		16. THEMATIC CATEGORY Historic /Architectural		2. COUNTY Johnson
7. CITY OR TOWN IF RURAL, VICINITY Centerview		17. DATE(S) OR PERIOD ca. 1891		
8. DESCRIPTION OF LOCATION Part of Lots 25 & 26 Original Town		18. STYLE OR DESIGN Functional Commercial (original)		
9. COORDINATES UTM LAT LONG		19. ARCHITECT OR ENGINEER Und.		4. PRESENT LOCAL NAME(S) OR DESIGNATION(S)
10. SITE () STRUCTURE () BUILDING (x) OBJECT ()		20. CONTRACTOR OR BUILDER Und.		
11. ON NATIONAL REGISTER? YES () NO (x)		21. ORIGINAL USE, IF APPARENT Bank; store		
12. IS IT ELIGIBLE? YES () NO (x)		22. PRESENT USE Apartments		5. TOWNSHIP 46N
13. PART OF ESTAB. HIST. DISTRICT? YES () NO (x)		23. OWNERSHIP PUBLIC () PRIVATE (x)		
14. DISTRICT POTENTIAL? YES () NO (x)		24. OWNER'S NAME AND ADDRESS Robert Breon Knob Noster		
15. NAME OF ESTABLISHED DISTRICT N/A		25. OPEN TO PUBLIC? YES () NO (x)		6. RANGE 27W
42. FURTHER DESCRIPTION OF IMPORTANT FEATURES The front of this ca. 1891 brick building has been totally altered. Some original brickwork is visible on the sides. The rear has been stuccoed.		26. LOCAL CONTACT PERSON OR ORGANIZATION Show-Me RPC		
43. HISTORY AND SIGNIFICANCE The Bank of Centerview, organized in 1891, occupied the west part of this small brick building until 1937 when it merged with Peoples National Bank of Warrensburg. The east part was a grocery store (operated by Frank Sharp) during the early teens.		27. OTHER SURVEYS IN WHICH INCLUDED None		
44. DESCRIPTION OF ENVIRONMENT AND OUTBUILDINGS No outbuildings. Location is near the center of Centerville, an area of residences and a few commercial properties.		46. PREPARED BY R. Maserang		7. SECTION 36
45. SOURCES OF INFORMATION Arthur W. Ozias II; "Thru the Years--History of Centerview," by Muriel Ball, p. 15.		47. ORGANIZATION Show-Me RPC		
RETURN THIS FORM WHEN COMPLETED TO: OFFICE OF HISTORIC PRESERVATION P.O. BOX 176 JEFFERSON CITY, MISSOURI 65102 PH. 314-751-4096		48. DATE 1/86 49. REVISION DATE(S) -		

107





MISSOURI OFFICE OF HISTORIC PRESERVATION

ARCHITECTURAL/HISTORIC INVENTORY SURVEY FORM

CENTERVIEW TOWNSHIP

1. NO. 108		4. PRESENT LOCAL NAME(S) OR DESIGNATION(S) (CENTERVIEW) Bechhold Residence 0237		1. NO.	
2. COUNTY Johnson		5. OTHER NAME(S) Sherrick House; Bozarth House; Goode House			2. COUNTY Johnson
3. LOCATION OF Show-Me Regional NEGATIVES Planning Commission					
6. SPECIFIC LEGAL LOCATION TOWNSHIP 46N RANGE 27W SECTION 36 IF CITY OR TOWN, STREET ADDRESS 302 S. Main St.		16. THEMATIC CATEGORY Historic /Architectural		3. PRESENT LOCAL NAME(S) OR DESIGNATION(S) Bechhold Residence	
7. CITY OR TOWN IF RURAL, VICINITY Centerview		17. DATE(S) OR PERIOD ca. 1900			
8. DESCRIPTION OF LOCATION W side of South Main Street opposite Lot 3 of Whitsett's Addn. (W side of S Main between Rose Hill Road and Wharton)		18. STYLE OR DESIGN Folk Victorian			
9. COORDINATES UTM LAT LONG		19. ARCHITECT OR ENGINEER Und.		4. PRESENT LOCAL NAME(S) OR DESIGNATION(S) Bechhold Residence	
10. SITE () BUILDING (X) STRUCTURE () OBJECT ()		20. CONTRACTOR OR BUILDER Und.			
11. ON NATIONAL REGISTER? YES () NO (X)		21. ORIGINAL USE, IF APPARENT Res.			
12. IS IT ELIGIBLE? YES () NO (X)		22. PRESENT USE Res.		5. OTHER NAME(S) Sherrick House	
13. PART OF ESTAB. YES () HIST. DISTRICT? NO (X)		23. OWNERSHIP PUBLIC () PRIVATE (X)			
14. DISTRICT YES () POTENTIAL? NO ()		24. OWNER'S NAME AND ADDRESS Kent Bechhold Same			
15. NAME OF ESTABLISHED DISTRICT N/A		25. OPEN TO PUBLIC? YES () NO (X)		6. TOWNSHIP 46N	
42. FURTHER DESCRIPTION OF IMPORTANT FEATURES There are one-story bays on the north and south sides. On the north side, the bay appears in a short, centered gabled extension. Two triple windows in the main facade contain panels of leaded glass and the front doorway is transomed. Additions or alterations include a large exterior chimney and one-story extensions in the rear.		26. LOCAL CONTACT PERSON OR ORGANIZATION Show-Me RPC			
43. HISTORY AND SIGNIFICANCE Originally, this house was owned by W. H. Sherrick. Mr. Sherrick operated the old W. H. Sherrick & Co. farm machinery and harness store in Centerview. Mr. Sherrick also was an agent for the E.M.F. automobile in ca. 1911. Dr. J. R. Bozarth, a Centerview physician, was a later owner.		27. OTHER SURVEYS IN WHICH INCLUDED None			
44. DESCRIPTION OF ENVIRONMENT AND OUTBUILDINGS There is a barn on the property. The neighborhood is residential.		46. PREPARED BY R. Maserang		7. RANGE 27W	
45. SOURCES OF INFORMATION Johnson County Star, June 23, 1911 Arthur W. Ozias II; 1898 and 1914 plat maps; site visit.		47. ORGANIZATION Show-Me RPC			
RETURN THIS FORM WHEN COMPLETED TO: OFFICE OF HISTORIC PRESERVATION P.O. BOX 176 JEFFERSON CITY, MISSOURI 65102 PH. 314-751-4096		48. DATE 5/85 49. REVISION DATE(S) -			

IF ADDITIONAL SPACE IS NEEDED, ATTACH SEPARATE SHEET(S) TO THIS FORM

OFFICE OF HISTORIC PRESERVATION
P.O. BOX 176
JEFFERSON CITY, MISSOURI 65102
PH. 314-751-4096

108



MISSOURI OFFICE OF HISTORIC PRESERVATION

ARCHITECTURAL/HISTORIC INVENTORY SURVEY FORM

CENTERVUE TOWNSHIP

1. NO. 109		4. PRESENT LOCAL NAME(S) OR DESIGNATION(S) (CENTERVUE) Shrout Residence		1. NO.	
2. COUNTY Johnson		5. OTHER NAME(S) Clark House			2. COUNTY Johnson
3. LOCATION OF Show-Me Regional NEGATIVES Planning Commission					
6. SPECIFIC LEGAL LOCATION TOWNSHIP 46N RANGE 27W SECTION 36 IF CITY OR TOWN, STREET ADDRESS 104 Rose Hill Road		16. THEMATIC CATEGORY Historic /Architectural		5. OTHER NAME(S) Clark House	
7. CITY OR TOWN IF RURAL, VICINITY Centerville		17. DATE(S) OR PERIOD ca. 1910-15			6. TOWNSHIP 46N
8. DESCRIPTION OF LOCATION Part of Lot 1, Whitsett's Addn. (S side of Rose Hill Road between S Main and Walnut Streets)		18. STYLE OR DESIGN I-House			
9. COORDINATES UTM LAT LONG		19. ARCHITECT OR ENGINEER Und.		SECTION 36	
10. SITE () STRUCTURE () BUILDING (X) OBJECT ()		20. CONTRACTOR OR BUILDER Harry Clark (possibly)			7. SECTION 36
11. ON NATIONAL YES () REGISTER? NO (X)		21. ORIGINAL USE, IF APPARENT Res.			
12. IS IT YES () ELIGIBLE? NO ()		22. PRESENT USE Res.		RANGE 27W	
13. PART OF ESTAB. YES () HIST. DISTRICT? NO (X)		23. OWNERSHIP PUBLIC () PRIVATE (X)			SECTION 36
14. DISTRICT YES () POTENTIAL? NO ()		24. OWNER'S NAME AND ADDRESS Frank Shrout Same			
15. NAME OF ESTABLISHED DISTRICT N/A		25. OPEN TO PUBLIC? YES () NO (X)		RANGE 27W	
42. FURTHER DESCRIPTION OF IMPORTANT FEATURES The truncated hip roof is unusual on what is otherwise a relatively common variety of I-House. There is a one-story extension in the rear. A small shed roofed room on the east side has been added.		26. LOCAL CONTACT PERSON OR ORGANIZATION Show-Me RPC			SECTION 36
43. HISTORY AND SIGNIFICANCE Harry Clark, a local carpenter, is believed to have built and been the first owner of this house.		27. OTHER SURVEYS IN WHICH INCLUDED None			
44. DESCRIPTION OF ENVIRONMENT AND OUTBUILDINGS Residential neighborhood.		40. VISIBLE FROM YES (X) PUBLIC ROAD? NO ()		RANGE 27W	
45. SOURCES OF INFORMATION Arthur W. Ozias II; site visit.		41. DISTANCE FROM AND FRONTAGE ON ROAD			SECTION 36
46. PREPARED BY R. Maserang		47. ORGANIZATION Show-Me RPC			
48. DATE 1/86		49. REVISION DATE(S) -		RANGE 27W	
49. DATE 1/86		50. REVISION DATE(S) -			SECTION 36
51. DATE 1/86		52. REVISION DATE(S) -			
53. DATE 1/86		54. REVISION DATE(S) -		RANGE 27W	
55. DATE 1/86		56. REVISION DATE(S) -			SECTION 36
57. DATE 1/86		58. REVISION DATE(S) -			
59. DATE 1/86		60. REVISION DATE(S) -		RANGE 27W	
61. DATE 1/86		62. REVISION DATE(S) -			SECTION 36
63. DATE 1/86		64. REVISION DATE(S) -			
65. DATE 1/86		66. REVISION DATE(S) -		RANGE 27W	
67. DATE 1/86		68. REVISION DATE(S) -			SECTION 36
69. DATE 1/86		70. REVISION DATE(S) -			
71. DATE 1/86		72. REVISION DATE(S) -		RANGE 27W	
73. DATE 1/86		74. REVISION DATE(S) -			SECTION 36
75. DATE 1/86		76. REVISION DATE(S) -			
77. DATE 1/86		78. REVISION DATE(S) -		RANGE 27W	
79. DATE 1/86		80. REVISION DATE(S) -			SECTION 36
81. DATE 1/86		82. REVISION DATE(S) -			
83. DATE 1/86		84. REVISION DATE(S) -		RANGE 27W	
85. DATE 1/86		86. REVISION DATE(S) -			SECTION 36
87. DATE 1/86		88. REVISION DATE(S) -			
89. DATE 1/86		90. REVISION DATE(S) -		RANGE 27W	
91. DATE 1/86		92. REVISION DATE(S) -			SECTION 36
93. DATE 1/86		94. REVISION DATE(S) -			
95. DATE 1/86		96. REVISION DATE(S) -		RANGE 27W	
97. DATE 1/86		98. REVISION DATE(S) -			SECTION 36
99. DATE 1/86		100. REVISION DATE(S) -			
101. DATE 1/86		102. REVISION DATE(S) -		RANGE 27W	
103. DATE 1/86		104. REVISION DATE(S) -			SECTION 36
105. DATE 1/86		106. REVISION DATE(S) -			
107. DATE 1/86		108. REVISION DATE(S) -		RANGE 27W	
109. DATE 1/86		110. REVISION DATE(S) -			SECTION 36
111. DATE 1/86		112. REVISION DATE(S) -			
113. DATE 1/86		114. REVISION DATE(S) -		RANGE 27W	
115. DATE 1/86		116. REVISION DATE(S) -			SECTION 36
117. DATE 1/86		118. REVISION DATE(S) -			
119. DATE 1/86		120. REVISION DATE(S) -		RANGE 27W	
121. DATE 1/86		122. REVISION DATE(S) -			SECTION 36
123. DATE 1/86		124. REVISION DATE(S) -			
125. DATE 1/86		126. REVISION DATE(S) -		RANGE 27W	
127. DATE 1/86		128. REVISION DATE(S) -			SECTION 36
129. DATE 1/86		130. REVISION DATE(S) -			
131. DATE 1/86		132. REVISION DATE(S) -		RANGE 27W	
133. DATE 1/86		134. REVISION DATE(S) -			SECTION 36
135. DATE 1/86		136. REVISION DATE(S) -			
137. DATE 1/86		138. REVISION DATE(S) -		RANGE 27W	
139. DATE 1/86		140. REVISION DATE(S) -			SECTION 36
141. DATE 1/86		142. REVISION DATE(S) -			
143. DATE 1/86		144. REVISION DATE(S) -		RANGE 27W	
145. DATE 1/86		146. REVISION DATE(S) -			SECTION 36
147. DATE 1/86		148. REVISION DATE(S) -			
149. DATE 1/86		150. REVISION DATE(S) -		RANGE 27W	
151. DATE 1/86		152. REVISION DATE(S) -			SECTION 36
153. DATE 1/86		154. REVISION DATE(S) -			
155. DATE 1/86		156. REVISION DATE(S) -		RANGE 27W	
157. DATE 1/86		158. REVISION DATE(S) -			SECTION 36
159. DATE 1/86		160. REVISION DATE(S) -			
161. DATE 1/86		162. REVISION DATE(S) -		RANGE 27W	
163. DATE 1/86		164. REVISION DATE(S) -			SECTION 36
165. DATE 1/86		166. REVISION DATE(S) -			
167. DATE 1/86		168. REVISION DATE(S) -		RANGE 27W	
169. DATE 1/86		170. REVISION DATE(S) -			SECTION 36
171. DATE 1/86		172. REVISION DATE(S) -			
173. DATE 1/86		174. REVISION DATE(S) -		RANGE 27W	
175. DATE 1/86		176. REVISION DATE(S) -			SECTION 36
177. DATE 1/86		178. REVISION DATE(S) -			
179. DATE 1/86		180. REVISION DATE(S) -		RANGE 27W	
181. DATE 1/86		182. REVISION DATE(S) -			SECTION 36
183. DATE 1/86		184. REVISION DATE(S) -			
185. DATE 1/86		186. REVISION DATE(S) -		RANGE 27W	
187. DATE 1/86		188. REVISION DATE(S) -			SECTION 36
189. DATE 1/86		190. REVISION DATE(S) -			
191. DATE 1/86		192. REVISION DATE(S) -		RANGE 27W	
193. DATE 1/86		194. REVISION DATE(S) -			SECTION 36
195. DATE 1/86		196. REVISION DATE(S) -			
197. DATE 1/86		198. REVISION DATE(S) -		RANGE 27W	
199. DATE 1/86		200. REVISION DATE(S) -			SECTION 36
201. DATE 1/86		202. REVISION DATE(S) -			
203. DATE 1/86		204. REVISION DATE(S) -		RANGE 27W	
205. DATE 1/86		206. REVISION DATE(S) -			SECTION 36
207. DATE 1/86		208. REVISION DATE(S) -			
209. DATE 1/86		210. REVISION DATE(S) -		RANGE 27W	
211. DATE 1/86		212. REVISION DATE(S) -			SECTION 36
213. DATE 1/86		214. REVISION DATE(S) -			
215. DATE 1/86		216. REVISION DATE(S) -		RANGE 27W	
217. DATE 1/86		218. REVISION DATE(S) -			SECTION 36
219. DATE 1/86		220. REVISION DATE(S) -			
221. DATE 1/86		222. REVISION DATE(S) -		RANGE 27W	
223. DATE 1/86		224. REVISION DATE(S) -			SECTION 36
225. DATE 1/86		226. REVISION DATE(S) -			
227. DATE 1/86		228. REVISION DATE(S) -		RANGE 27W	
229. DATE 1/86		230. REVISION DATE(S) -			SECTION 36
231. DATE 1/86		232. REVISION DATE(S) -			
233. DATE 1/86		234. REVISION DATE(S) -		RANGE 27W	
235. DATE 1/86		236. REVISION DATE(S) -			SECTION 36
237. DATE 1/86		238. REVISION DATE(S) -			
239. DATE 1/86		240. REVISION DATE(S) -		RANGE 27W	
241. DATE 1/86		242. REVISION DATE(S) -			SECTION 36
243. DATE 1/86		244. REVISION DATE(S) -			
245. DATE 1/86		246. REVISION DATE(S) -		RANGE 27W	
247. DATE 1/86		248. REVISION DATE(S) -			SECTION 36
249. DATE 1/86		250. REVISION DATE(S) -			
251. DATE 1/86		252. REVISION DATE(S) -		RANGE 27W	
253. DATE 1/86		254. REVISION DATE(S) -			SECTION 36
255. DATE 1/86		256. REVISION DATE(S) -			
257. DATE 1/86		258. REVISION DATE(S) -		RANGE 27W	
259. DATE 1/86		260. REVISION DATE(S) -			SECTION 36
261. DATE 1/86		262. REVISION DATE(S) -			
263. DATE 1/86		264. REVISION DATE(S) -		RANGE 27W	
265. DATE 1/86		266. REVISION DATE(S) -			SECTION 36
267. DATE 1/86		268. REVISION DATE(S) -			
269. DATE 1/86		270. REVISION DATE(S) -		RANGE 27W	
271. DATE 1/86		272. REVISION DATE(S) -			SECTION 36
273. DATE 1/86		274. REVISION DATE(S) -			
275. DATE 1/86		276. REVISION DATE(S) -		RANGE 27W	
277. DATE 1/86		278. REVISION DATE(S) -			SECTION 36
279. DATE 1/86		280. REVISION DATE(S) -			
281. DATE 1/86		282. REVISION DATE(S) -		RANGE 27W	
283. DATE 1/86		284. REVISION DATE(S) -			SECTION 36
285. DATE 1/86		286. REVISION DATE(S) -			
287. DATE 1/86		288. REVISION DATE(S) -		RANGE 27W	
289. DATE 1/86		290. REVISION DATE(S) -			SECTION 36
291. DATE 1/86		292. REVISION DATE(S) -			
293. DATE 1/86		294. REVISION DATE(S) -		RANGE 27W	
295. DATE 1/86		296. REVISION DATE(S) -			SECTION 36
297. DATE 1/86		298. REVISION DATE(S) -			
299. DATE 1/86		300. REVISION DATE(S) -		RANGE 27W	
301. DATE 1/86		302. REVISION DATE(S) -			SECTION 36
303. DATE 1/86		304. REVISION DATE(S) -			
305. DATE 1/86		306. REVISION DATE(S) -		RANGE 27W	
307. DATE 1/86		308. REVISION DATE(S) -			SECTION 36
309. DATE 1/86		310. REVISION DATE(S) -			
311. DATE 1/86		312. REVISION DATE(S) -		RANGE 27W	
313. DATE 1/86		314. REVISION DATE(S) -			SECTION 36
315. DATE 1/86		316. REVISION DATE(S) -			
317. DATE 1/86		318. REVISION DATE(S) -		RANGE 27W	
319. DATE 1/86		320. REVISION DATE(S) -			SECTION 36
321. DATE 1/86		322. REVISION DATE(S) -			
323. DATE 1/86		324. REVISION DATE(S) -		RANGE 27W	
325. DATE 1/86		326. REVISION DATE(S) -			SECTION 36
327. DATE 1/86		328. REVISION DATE(S) -			
329. DATE 1/86		330. REVISION DATE(S) -		RANGE 27W	
331. DATE 1/86		332. REVISION DATE(S) -			SECTION 36
333. DATE 1/86		334. REVISION DATE(S) -			
335. DATE 1/86		336. REVISION DATE(S) -		RANGE 27W	
337. DATE 1/86		338. REVISION DATE(S) -			SECTION 36
339. DATE 1/86		340. REVISION DATE(S) -			
341. DATE 1/86		342. REVISION DATE(S) -		RANGE 27W	
343. DATE 1/86		344. REVISION DATE(S) -			SECTION 36
345. DATE 1/86		346. REVISION DATE(S) -			
347. DATE 1/86		348. REVISION DATE(S) -		RANGE 27W	
349. DATE 1/86		350. REVISION DATE(S) -			SECTION 36
351. DATE 1/86		352. REVISION DATE(S) -			
353. DATE 1/86		354. REVISION DATE(S) -		RANGE 27W	
355. DATE 1/86		356. REVISION DATE(S) -			SECTION 36
357. DATE 1/86		358. REVISION DATE(S) -			
359. DATE 1/86		360. REVISION DATE(S) -		RANGE 27W	
361. DATE 1/86		362. REVISION DATE(S) -			SECTION 36
363. DATE 1/86		364. REVISION DATE(S) -			
365. DATE 1/86		366. REVISION DATE(S) -		RANGE 27W	
367. DATE 1/86		368. REVISION DATE(S) -			SECTION 36
369. DATE 1/86		370. REVISION DATE(S) -			
371. DATE 1/86		372. REVISION DATE(S) -		RANGE 27W	
373. DATE 1/86		374. REVISION DATE(S) -			SECTION 36
375. DATE 1/86		376. REVISION DATE(S) -			
377. DATE 1/86		378. REVISION DATE(S) -		RANGE 27W	
379. DATE 1/86		380. REVISION DATE(S) -			SECTION 36
381. DATE 1/86		382. REVISION DATE(S) -			
383. DATE 1/86		384. REVISION DATE(S) -		RANGE 27W	
385. DATE 1/86		386. REVISION DATE(S) -			SECTION 36
387. DATE 1/86		388. REVISION DATE(S) -			
389. DATE 1/86		390. REVISION DATE(S) -		RANGE 27W	
391. DATE 1/86		392. REVISION DATE(S) -			SECTION 36
393. DATE 1/86		394. REVISION DATE(S) -			
395. DATE 1/86		396. REVISION DATE(S) -		RANGE 27W	
397. DATE 1/86		398. REVISION DATE(S) -			SECTION 36
399. DATE 1/86		400. REVISION DATE(S) -			
401. DATE 1/86		402. REVISION DATE(S) -		RANGE 27W	
403. DATE 1/86		404. REVISION DATE(S) -			SECTION 36
405. DATE 1/86		406. REVISION DATE(S) -			
407. DATE 1/86		408. REVISION DATE(S) -		RANGE 27W	
409. DATE 1/86		410. REVISION DATE(S) -			SECTION 36
411. DATE 1/86		412. REVISION DATE(S) -			
413. DATE 1/86		414. REVISION DATE(S) -		RANGE 27W	
415. DATE 1/86		416. REVISION DATE(S) -			SECTION 36
417. DATE 1/86		418. REVISION DATE(S) -			
419. DATE 1/86		420. REVISION DATE(S) -		RANGE 27W	
421. DATE 1/86		422. REVISION DATE(S) -			SECTION 36
423. DATE 1/86		424. REVISION DATE(S) -			
425. DATE 1/86		426. REVISION DATE(S) -		RANGE 27W	
427. DATE 1/86		428. REVISION DATE(S) -			SECTION 36
429. DATE 1/86		430. REVISION DATE(S) -			
431. DATE 1/86		432. REVISION DATE(S) -		RANGE 27W	
433. DATE 1/86		434. REVISION DATE(S) -			SECTION 36
435. DATE 1/86		436. REVISION DATE			



MISSOURI OFFICE OF HISTORIC PRESERVATION

ARCHITECTURAL/HISTORIC INVENTORY SURVEY FORM

CENTERVUE TOWNSHIP

1. NO. 110		4. PRESENT LOCAL NAME(S) OR DESIGNATION(S) (CENTERVUE)		1. NO.	
2. COUNTY Johnson		5. OTHER NAME(S) Bozarth House			2. COUNTY Johnson
3. LOCATION OF Show-Me Regional NEGATIVES Planning Commission					
6. SPECIFIC LEGAL LOCATION TOWNSHIP 46N RANGE 27W SECTION 36 IF CITY OR TOWN, STREET ADDRESS Rose Hill Road		16. THEMATIC CATEGORY Historic /Architectural		5. OTHER NAME(S) Bozarth House	
7. CITY OR TOWN IF RURAL, VICINITY Centerview		17. DATE(S) OR PERIOD ca. 1890s			6. TOWNSHIP 46N
8. DESCRIPTION OF LOCATION Part of Lot 12, Whitsett's Addn. (SW corner of Rose Hill Road and Walnut Street)		18. STYLE OR DESIGN American Foursquare			
9. COORDINATES UTM LAT LONG		19. ARCHITECT OR ENGINEER Und.		SECTION 36	
10. SITE () STRUCTURE () BUILDING (X) OBJECT ()		20. CONTRACTOR OR BUILDER Und.			110
11. ON NATIONAL YES () REGISTER? NO (X)		21. ORIGINAL USE, IF APPARENT Res.			
12. IS IT YES () ELIGIBLE? NO ()		22. PRESENT USE Unused		110	
13. PART OF ESTAB. YES () HIST. DISTRICT? NO (X)		23. OWNERSHIP PUBLIC () PRIVATE (X)			110
14. DISTRICT YES () POTENTIAL? NO ()		24. OWNER'S NAME AND ADDRESS Mrs. Smith Belton, MO			
15. NAME OF ESTABLISHED DISTRICT N/A		25. OPEN TO PUBLIC? YES () NO (X)		110	
42. FURTHER DESCRIPTION OF IMPORTANT FEATURES Two open porches with concrete porch columns give this austere square house a Greek Revival-like element. At least one window (on the south facade) contains a panel of leaded glass. The chimney is centrally located. There is a one-story rear extension.		26. LOCAL CONTACT PERSON OR ORGANIZATION Show-Me RPC			110
43. HISTORY AND SIGNIFICANCE Dr. J. R. Bozarth, a Centerview physician, was among the owners of this long-vacant house. It may be assumed that the concrete porchwork was a product of the defunct Centerview Concrete Works, established by Timothy Snider soon after 1900.		27. OTHER SURVEYS IN WHICH INCLUDED None			
44. DESCRIPTION OF ENVIRONMENT AND OUTBUILDINGS Residential neighborhood.		28. NO. OF STORIES 2		110	
45. SOURCES OF INFORMATION Arthur W. Ozias II; site visit.		29. BASEMENT? YES () NO (X)			110
RETURN THIS FORM WHEN COMPLETED TO: OFFICE OF HISTORIC PRESERVATION P.O. BOX 176 JEFFERSON CITY, MISSOURI 65102 PH. 314-751-4096		30. FOUNDATION MATERIAL			
IF ADDITIONAL SPACE IS NEEDED, ATTACH SEPARATE SHEET(S) TO THIS FORM		31. WALL CONSTRUCTION Frame		110	
		32. ROOF TYPE AND MATERIAL Hipped; asphalt			110
		33. NO. OF BAYS FRONT SIDE			
		34. WALL TREATMENT Asbestos siding		110	
		35. PLAN SHAPE Square			110
		36. CHANGES ADDITION () (EXPLAIN IN ALTERED () NO. 42) MOVED ()			
		37. CONDITION Fair/poor INTERIOR Fair/poor EXTERIOR Fair/poor		110	
		38. PRESERVATION UNDERWAY? YES () NO (X)			110
		39. ENDANGERED? YES (X) BY WHAT? NO () Razing			
		40. VISIBLE FROM YES (X) PUBLIC ROAD? NO ()		110	
		41. DISTANCE FROM AND FRONTAGE ON ROAD			110
		46. PREPARED BY R. Maserang			
		47. ORGANIZATION Show-Me RPC		110	
		48. DATE 1/86 49. REVISION DATE(S) -			110



MISSOURI OFFICE OF HISTORIC PRESERVATION

ARCHITECTURAL/HISTORIC INVENTORY SURVEY FORM

CENTERVILLE TOWNSHIP

1. NO. 111		4. PRESENT LOCAL NAME(S) OR DESIGNATION(S) (CENTERVILLE)		1. NO.
2. COUNTY Johnson		5. OTHER NAME(S) Centerville Presbyterian Church		
3. LOCATION OF NEGATIVES Show-Me Regional Planning Commission				
6. SPECIFIC LEGAL LOCATION TOWNSHIP 46N RANGE 27W SECTION 36 IF CITY OR TOWN, STREET ADDRESS 3 S. Main St.		16. THEMATIC CATEGORY Historic /Architectural		2. COUNTY Johnson
7. CITY OR TOWN IF RURAL, VICINITY Centerville		17. DATE(S) OR PERIOD 1878		
8. DESCRIPTION OF LOCATION Part of Lot 6, Whitsett's Addn. (NE corner of South Main and Wharton Streets)		18. STYLE OR DESIGN Folk Victorian		
9. COORDINATES UTM LAT LONG		19. ARCHITECT OR ENGINEER Und.		4. PRESENT LOCAL NAME(S) OR DESIGNATION(S) First Baptist Church (Old)
10. SITE () STRUCTURE () BUILDING (X) OBJECT ()		20. CONTRACTOR OR BUILDER Und.		
11. ON NATIONAL REGISTER? YES () NO (X)		21. ORIGINAL USE, IF APPARENT Church		
12. IS IT ELIGIBLE? YES () NO ()		22. PRESENT USE Church		5. OTHER NAME(S) Presbyterian Church
13. PART OF ESTAB. HIST. DISTRICT? YES () NO (X)		23. OWNERSHIP PUBLIC () PRIVATE (X)		
14. DISTRICT POTENTIAL? YES () NO ()		24. OWNER'S NAME AND ADDRESS First Baptist Church Same		
15. NAME OF ESTABLISHED DISTRICT N/A		25. OPEN TO PUBLIC? YES () NO (X)		6. TOWNSHIP 46N
42. FURTHER DESCRIPTION OF IMPORTANT FEATURES The gable-roofed front porch is a recent addition or alteration.		26. LOCAL CONTACT PERSON OR ORGANIZATION Show-Me RPC		
		27. OTHER SURVEYS IN WHICH INCLUDED None		
43. HISTORY AND SIGNIFICANCE In approximately 1910, this frame building was moved to its present location from the southwest corner of Main and Howard Streets. At that time it was the Centerville Presbyterian Church.* In 1958, the building was sold to a newly-formed Baptist congregation and the Presbyterian members merged with the United Presbyterian Church in Warrensburg. (A new church building has replaced this building as a place of worship.) *Organized in 1873.		40. VISIBLE FROM PUBLIC ROAD? YES (X) NO ()		RANGE 27W
44. DESCRIPTION OF ENVIRONMENT AND OUTBUILDINGS Residential neighborhood.		41. DISTANCE FROM AND FRONTAGE ON ROAD		
45. SOURCES OF INFORMATION "Thru the Years--History of Centerville," pp.11-12; The History of Johnson County (1881), p. 326.		46. PREPARED BY R. Maserang		
RETURN THIS FORM WHEN COMPLETED TO: OFFICE OF HISTORIC PRESERVATION P.O. BOX 176 JEFFERSON CITY, MISSOURI 65102 PH. 314-751-4096		47. ORGANIZATION Show-Me RPC		SECTION 36
IF ADDITIONAL SPACE IS NEEDED, ATTACH SEPARATE SHEET(S) TO THIS FORM		48. DATE 5/85 49. REVISION DATE(S) -		





MISSOURI OFFICE OF HISTORIC PRESERVATION

ARCHITECTURAL/HISTORIC INVENTORY SURVEY FORM

JOAS006-020

1. NO. 112		4. PRESENT LOCAL NAME(S) OR DESIGNATION(S) (CENTerview) Crall Residence 0240		1. NO.
2. COUNTY Johnson		3. OTHER NAME(S) Repp House		
3. LOCATION OF Show-Me Regional Planning Commission				
6. SPECIFIC LEGAL LOCATION TOWNSHIP 46N RANGE 27W SECTION 36 IF CITY OR TOWN, STREET ADDRESS 306 S. Main St.		16. THEMATIC CATEGORY Historic /Architectural		2. COUNTY Johnson
7. CITY OR TOWN IF RURAL, VICINITY Centerview		17. DATE(S) OR PERIOD ca. 1915-25		
8. DESCRIPTION OF LOCATION W side of Main Street opposite Lots 15 & 16 in Whitsett's 1st Addn. (W side of Main between Mullin & Wharton Streets)		18. STYLE OR DESIGN Craftsman (bungalow)		
9. COORDINATES UTM LAT LONG		19. ARCHITECT OR ENGINEER Und.		4. PRESENT LOCAL NAME(S) OR DESIGNATION(S) Crall Residence
10. SITE () BUILDING (X) STRUCTURE () OBJECT ()		20. CONTRACTOR OR BUILDER Und.		
11. ON NATIONAL REGISTER? YES () NO (X)		21. ORIGINAL USE, IF APPARENT Residence		
12. IS IT ELIGIBLE? YES () NO ()		22. PRESENT USE Residence		5. TOWNSHIP 46N
13. PART OF ESTAB. YES () HIST. DISTRICT? NO (X)		23. OWNERSHIP PUBLIC () PRIVATE (X)		
14. DISTRICT POTENTIAL? YES () NO ()		24. OWNER'S NAME AND ADDRESS James Crall Same		
15. NAME OF ESTABLISHED DISTRICT N/A		25. OPEN TO PUBLIC? YES () NO (X)		6. RANGE 27W
42. FURTHER DESCRIPTION OF IMPORTANT FEATURES Side-gabled Craftsman houses such as this often have the attic area finished for bedrooms. The small side window, probably at a stairway landing, is somewhat unusual in a Craftsman bungalow. Roof supports also are distinctive in this example. The main porch pillars, of brick, are unusually wide.		26. LOCAL CONTACT PERSON OR ORGANIZATION Show-Me RPC		
43. HISTORY AND SIGNIFICANCE Ed Repp, who with Eph Hering operated a hardware store and lumber yard (Hering & Repp) southwest of North Depot and Main Streets, is believed to have been the original owner of this Craftsman-style bungalow.		27. OTHER SURVEYS IN WHICH INCLUDED None		
44. DESCRIPTION OF ENVIRONMENT AND OUTBUILDINGS Residential neighborhood. Garage in rear.		46. PREPARED BY R. Maserang		7. SECTION 36
45. SOURCES OF INFORMATION A.W. Ozias II; site visit; Mrs. Blanche Dunnivant.		47. ORGANIZATION Show-Me RPC		
RETURN THIS FORM WHEN COMPLETED TO: OFFICE OF HISTORIC PRESERVATION P.O. BOX 176 JEFFERSON CITY, MISSOURI 65102 PH. 314-751-4096		48. DATE 5/85 49. REVISION DATE(S) -		



A-17



MISSOURI OFFICE OF HISTORIC PRESERVATION

ARCHITECTURAL/HISTORIC INVENTORY SURVEY FORM

CENTERVIEW TOWNSHIP

1. NO. 113		4. PRESENT LOCAL NAME(S) OR DESIGNATION(S) (CENTERVIEW) Gillen Residence 0241		1. NO.
2. COUNTY Johnson		5. OTHER NAME(S) Hull House		
3. LOCATION OF NEGATIVES Show-Me Regional Planning Commission				
6. SPECIFIC LEGAL LOCATION TOWNSHIP 46N RANGE 27W SECTION 36 IF CITY OR TOWN, STREET ADDRESS 406 S. Main St.		16. THEMATIC CATEGORY Historic /Architectural	28. NO. OF STORIES 2½	2. COUNTY Johnson
7. CITY OR TOWN IF RURAL, VICINITY Centerview		17. DATE(S) OR PERIOD 1912	29. BASEMENT? YES (X) NO ()	
8. DESCRIPTION OF LOCATION W side of South Depot opposite Lots 15-17 of Whitsett's Addn. (W side of South Main Street just north of Mullins Street)		18. STYLE OR DESIGN Prairie Vernacular	30. FOUNDATION MATERIAL Concrete block	
9. COORDINATES UTM LAT LONG		19. ARCHITECT OR ENGINEER Und.	31. WALL CONSTRUCTION Wood frame	4. PRESENT LOCAL NAME(S) OR DESIGNATION(S) Gillen Residence
10. SITE () STRUCTURE () BUILDING (X) OBJECT ()		20. CONTRACTOR OR BUILDER Und.	32. ROOF TYPE AND MATERIAL Hipped; asphalt	
11. ON NATIONAL REGISTER? YES () NO (X)		21. ORIGINAL USE, IF APPARENT Res	33. NO. OF BAYS FRONT SIDE	
12. IS IT ELIGIBLE? YES () NO ()		22. PRESENT USE Res	34. WALL TREATMENT Shingles & wood siding	5. OTHER NAME(S) Hull House
13. PART OF ESTAB. HIST. DISTRICT? YES () NO (X)		23. OWNERSHIP PUBLIC () PRIVATE (X)	35. PLAN SHAPE	
14. DISTRICT POTENTIAL? YES () NO ()		24. OWNER'S NAME AND ADDRESS James & Cathy Gillen Same	36. CHANGES (EXPLAIN IN NO. 42) ADDITION () ALTERED () MOVED ()	
15. NAME OF ESTABLISHED DISTRICT N/A		25. OPEN TO PUBLIC? YES () NO (X)	37. CONDITION INTERIOR EXTERIOR Good	6. TOWNSHIP 46N
42. FURTHER DESCRIPTION OF IMPORTANT FEATURES This well-appointed Centerview house has a cantilevered bay window on the north side. The full-width front porch is supported by square wooden columns. The upper sashes of most windows contain vertical panes (2:1, 4:1, 6:1, and 8:1). The main entrance has vertical side lights. Wood shingle siding covers the first floor exterior, with regular wood siding above.		26. LOCAL CONTACT PERSON OR ORGANIZATION Show-Me RPC	38. PRESERVATION UNDERWAY? YES (X) NO ()	
43. HISTORY AND SIGNIFICANCE R. C. Hull, cashier of the Bank of Centerview for many years during the early part of the century, was the original owner. Mr. Hull's father, R.C.Hull, Sr., came to Centerview in 1866 and became the town's first merchant when he established a mercantile business. Mr. Hull's grandfather, Jacob Hull, was a native of New Hampshire who was among the earliest pioneers to settle in Johnson County.		27. OTHER SURVEYS IN WHICH INCLUDED None	39. ENDANGERED? BY WHAT? YES () NO (X)	
44. DESCRIPTION OF ENVIRONMENT AND OUTBUILDINGS Residential block.		40. VISIBLE FROM PUBLIC ROAD? YES (X) NO ()		7. RANGE 27W
45. SOURCES OF INFORMATION Mrs. Cathy Gillen; The History of Johnson County (1918), pp.1104-1105; site visit.		41. DISTANCE FROM AND FRONTAGE ON ROAD		
RETURN THIS FORM WHEN COMPLETED TO: OFFICE OF HISTORIC PRESERVATION P.O. BOX 176 JEFFERSON CITY, MISSOURI 65102 PH. 314-751-4096		46. PREPARED BY R. Maserang		
IF ADDITIONAL SPACE IS NEEDED, ATTACH SEPARATE SHEET(S) TO THIS FORM		47. ORGANIZATION Show-Me RPC		8. SECTION 36
		48. DATE 9/86 49. REVISION DATE(S) -		



MISSOURI OFFICE OF HISTORIC PRESERVATION

ARCHITECTURAL/HISTORIC INVENTORY SURVEY FORM

1. NO. 114		4. PRESENT LOCAL NAME(S) OR DESIGNATION(S) CENTERVIEW TOWNSHIP		1. NO.
2. COUNTY Johnson		5. OTHER NAME(S) 0242		
3. LOCATION OF NEGATIVES Show-Me Regional Planning Commission		Repp House		
6. SPECIFIC LEGAL LOCATION TOWNSHIP 45N RANGE 27W SECTION 1		16. THEMATIC CATEGORY Historic /Architectural		2. COUNTY Johnson
7. CITY OR TOWN IF RURAL, VICINITY		17. DATE(S) OR PERIOD ca. 1890s		
8. DESCRIPTION OF LOCATION Part of NE 1/4 of NE 1/4 of Section 1, Centerview Township (Approx. 1/2 mile S of Centerview on W side of Highway 58)		18. STYLE OR DESIGN I-House		
9. COORDINATES UTM LAT LONG		19. ARCHITECT OR ENGINEER Und.		4. PRESENT LOCAL NAME(S) OR DESIGNATION(S) Repp House
10. SITE () BUILDING (X) STRUCTURE () OBJECT ()		20. CONTRACTOR OR BUILDER Und.		
11. ON NATIONAL REGISTER? YES () NO (X)		21. ORIGINAL USE, IF APPARENT Res.		
12. IS IT ELIGIBLE? YES () NO ()		22. PRESENT USE Res.		5. TOWNSHIP 45N
13. PART OF ESTAB. HIST. DISTRICT? YES () NO (X)		23. OWNERSHIP PUBLIC () PRIVATE (X)		
14. DISTRICT YES () POTENTIAL? NO ()		24. OWNER'S NAME AND ADDRESS Garnett Goodwin R.R. Centerview, Mo.		
15. NAME OF ESTABLISHED DISTRICT N/A		25. OPEN TO PUBLIC? YES () NO (X)		6. OTHER NAME(S)
42. FURTHER DESCRIPTION OF IMPORTANT FEATURES The arrangement of doors and windows is somewhat unusual on this I-House. The porch is slightly right of center. Many I-Houses are models of symmetry, at least in terms of the main or front facade, but not in this example.		26. LOCAL CONTACT PERSON OR ORGANIZATION Show-Me RPC		
43. HISTORY AND SIGNIFICANCE E. B. Repp, a wheat farmer, owned this house in 1898 (and probably earlier). A native of Maryland, he came to Missouri in 1866. By 1881, he was the owner of two farms in Centerview Township. The property was in the Repp family for many years.		27. OTHER SURVEYS IN WHICH INCLUDED None		
44. DESCRIPTION OF ENVIRONMENT AND OUTBUILDINGS This house is in a section of Johnson County of average density. (There are a total of five residences in Section 1 of Centerview Twp.)		40. VISIBLE FROM PUBLIC ROAD? YES (X) NO ()		7. RANGE 27W
45. SOURCES OF INFORMATION Arthur W. Ozias II; History of Johnson County (1881), p.831; 1898 and 1914 plat maps		41. DISTANCE FROM AND FRONTAGE ON ROAD		
RETURN THIS FORM WHEN COMPLETED TO: OFFICE OF HISTORIC PRESERVATION P.O. BOX 176 JEFFERSON CITY, MISSOURI 65102 PH. 314-751-4096		46. PREPARED BY R. Maserang		
IF ADDITIONAL SPACE IS NEEDED, ATTACH SEPARATE SHEET(S) TO THIS FORM		47. ORGANIZATION Show-Me RPC		8. SECTION 1
		48. DATE 9/85		
		49. REVISION DATE(S) -		

114





Johnson Co. Bridge No. 378-2

Section 8, Centerview Twp.
Johnson Co.

Bridge across West Fork of
Post Oak Creek



KANSAS ONLY
BIRCHGAS & IRON
CO. 226



Left: Bridge across
West Fork of Post Oak
Creek (old channel)

Johnson Co. Bridge No. 378-1

Bridge No. 378-1, a Pratt pony, crosses the old channel of West Post Oak Creek near Bridge No. 378-2, which crosses a new channel dug several years ago to straighten the creek. That bridge (378-2) was moved to the new channel in ca. 1964, from its old location over East Post Oak Creek. The top photo is of the builder's plaque on Bridge No. 378-2, indicating that it was built in 1886. Bridge No. 378-1, above, is believed to have been constructed in 19 .

MISSOURI OFFICE OF HISTORIC PRESERVATION

ARCHITECTURAL/HISTORIC INVENTORY SURVEY FORM


1. NO. 116		4. PRESENT LOCAL NAME(S) OR DESIGNATION(S) CENTERVIEW TOWNSHIP		1. NO.
2. COUNTY Johnson		5. OTHER NAME(S) 0244		
3. LOCATION OF Show-Me Regional NEGATIVES Planning Commission				
6. SPECIFIC LEGAL LOCATION TOWNSHIP 45N RANGE 27W SECTION 14 IF CITY OR TOWN, STREET ADDRESS		16. THEMATIC CATEGORY Historic /Architectural		2. COUNTY Johnson
7. CITY OR TOWN IF RURAL, VICINITY		17. DATE(S) OR PERIOD ca. 1900		
8. DESCRIPTION OF LOCATION NE 1/4 of SE 1/4 of Section 14, Centerview Township (Approx. 3/4 mile S of Route 58)		18. STYLE OR DESIGN Stack House (I-House)		
9. COORDINATES UTM LAT LONG		19. ARCHITECT OR ENGINEER Und.		4. PRESENT LOCAL NAME(S) OR DESIGNATION(S)
10. SITE () STRUCTURE () BUILDING (X) OBJECT ()		20. CONTRACTOR OR BUILDER Und.		
11. ON NATIONAL REGISTER? YES () NO (X)		21. ORIGINAL USE, IF APPARENT Res.		
12. IS IT ELIGIBLE? YES () NO ()		22. PRESENT USE Empty		5. OTHER NAME(S)
13. PART OF ESTAB. HIST. DISTRICT? YES () NO (X)		23. OWNERSHIP PUBLIC () PRIVATE (X)		
14. DISTRICT POTENTIAL? YES () NO ()		24. OWNER'S NAME AND ADDRESS M. & G. Knox and Betty Wilson		
15. NAME OF ESTABLISHED DISTRICT N/A		25. OPEN TO PUBLIC? YES () NO (X)		6. TOWNSHIP 45N
42. FURTHER DESCRIPTION OF IMPORTANT FEATURES This is the most elemental form of two-story house--one room over another similar-sized room.		26. LOCAL CONTACT PERSON OR ORGANIZATION Show-Me RPC		
		27. OTHER SURVEYS IN WHICH INCLUDED None		
43. HISTORY AND SIGNIFICANCE It was not determined who built this basic folk house. In 1898, the land was owned by W. B. Cox. In 1914, the land was owned by C. F. Roberts.		28. NO. OF STORIES 2		RANGE 27W
		29. BASEMENT? YES () NO (X)		
		30. FOUNDATION MATERIAL		
		31. WALL CONSTRUCTION Frame		SECTION 14
		32. ROOF TYPE AND MATERIAL Gable; asphalt		
		33. NO. OF BAYS FRONT SIDE		
		34. WALL TREATMENT Asphalt siding		116
		35. PLAN SHAPE		
		36. CHANGES (EXPLAIN IN NO. 42) ADDITION () ALTERED () MOVED ()		
		37. CONDITION INTERIOR EXTERIOR Poor		
		38. PRESERVATION UNDERWAY? YES () NO (X)		
		39. ENDANGERED? BY WHAT? YES (X) NO ()		
		40. VISIBLE FROM PUBLIC ROAD? YES (X) NO ()		
		41. DISTANCE FROM AND FRONTAGE ON ROAD		
44. DESCRIPTION OF ENVIRONMENT AND OUTBUILDINGS This house is along a gravel county road in an area of average population density for rural Johnson County. (There are five houses or businesses in the section.)		46. PREPARED BY R. Maserang		
45. SOURCES OF INFORMATION 1898 and 1914 plat maps; site visit.		47. ORGANIZATION Show-Me RPC		
RETURN THIS FORM WHEN COMPLETED TO: OFFICE OF HISTORIC PRESERVATION P.O. BOX 176 JEFFERSON CITY, MISSOURI 65102 PH. 314-751-4096		48. DATE 11/85		
IF ADDITIONAL SPACE IS NEEDED, ATTACH SEPARATE SHEET(S) TO THIS FORM		49. REVISION DATE(S)		



MISSOURI OFFICE OF HISTORIC PRESERVATION

ARCHITECTURAL/HISTORIC INVENTORY SURVEY FORM

1. NO. 117		4. PRESENT LOCAL NAME(S) OR DESIGNATION(S) CENTERVIEW TOWNSHIP		1. NO.
2. COUNTY Johnson		Harold Burgard's Barn 0245		2. COUNTY Johnson
3. LOCATION OF Show-Me Regional Planning Commission		5. OTHER NAME(S) 0246		
6. SPECIFIC LEGAL LOCATION TOWNSHIP 45N RANGE 27W SECTION 23 IF CITY OR TOWN, STREET ADDRESS		16. THEMATIC CATEGORY Historic /Architectural		4. PRESENT LOCAL NAME(S) OR DESIGNATION(S) Harold Burgard's Barn
7. CITY OR TOWN IF RURAL, VICINITY		17. DATE(S) OR PERIOD ca. 1900		
8. DESCRIPTION OF LOCATION Part of NE 1/4 of NE 1/4 of Section 23, Centerview Twp. (Approx. 1 mile west and 1 1/2 miles south of F and Hwy. 58)		18. STYLE OR DESIGN		
9. COORDINATES UTM LAT LONG		19. ARCHITECT OR ENGINEER Und.		
10. SITE () BUILDING (X) STRUCTURE () OBJECT ()		20. CONTRACTOR OR BUILDER Und.		
11. ON NATIONAL REGISTER? YES () NO (X)		21. ORIGINAL USE, IF APPARENT Barn		
12. IS IT ELIGIBLE? YES () NO ()		22. PRESENT USE Barn		
13. PART OF ESTAB. YES () HIST. DISTRICT? NO (X)		23. OWNERSHIP PUBLIC () PRIVATE (X)		
14. DISTRICT POTENTIAL? YES () NO ()		24. OWNER'S NAME AND ADDRESS Harold Burgard R.R. Centerview, Mo.		
15. NAME OF ESTABLISHED DISTRICT N/A		25. OPEN TO PUBLIC? YES () NO (X)		
42. FURTHER DESCRIPTION OF IMPORTANT FEATURES This multi-crib barn has an open central passageway running the width of the building as well as additional door openings parallel to the main aisle. On each side, a gabled roof protrudes from the much larger gabled (hipped and gabled) roof and contains a loft door.		26. LOCAL CONTACT PERSON OR ORGANIZATION Show-Me RPC		5. OTHER NAME(S)
43. HISTORY AND SIGNIFICANCE In 1898, plat maps indicate, this barn was on the farm of J. T. Wallace. In 1914, the farm was owned by G. F. Roberts. Today the owner is Harold Burgard.		27. OTHER SURVEYS IN WHICH INCLUDED None		
44. DESCRIPTION OF ENVIRONMENT AND OUTBUILDINGS Nearby buildings include a farmhouse, smaller barn or storage building (with a diamond window), and a glazed brick silo.		46. PREPARED BY R. Maserang, T. Christopher		6. TOWNSHIP 45N
45. SOURCES OF INFORMATION Plat maps; site visit.		47. ORGANIZATION Show-Me RPC		
RETURN THIS FORM WHEN COMPLETED TO: OFFICE OF HISTORIC PRESERVATION P.O. BOX 176 JEFFERSON CITY, MISSOURI 65102 PH. 314-751-4096		48. DATE 11/1/85		7. RANGE 27W
IF ADDITIONAL SPACE IS NEEDED, ATTACH SEPARATE SHEET(S) TO THIS FORM		49. REVISION DATE(S)		



Z-12







MISSOURI OFFICE OF HISTORIC PRESERVATION

ARCHITECTURAL/HISTORIC INVENTORY SURVEY FORM

1. NO. 118		4. PRESENT LOCAL NAME(S) OR DESIGNATION(S) CENTERVIEW TOWNSHIP		1. NO.
2. COUNTY Johnson		Epwright Residence		
3. LOCATION OF Show-Me Regional NEGATIVES Planning Commission		5. OTHER NAME(S) Epwright House 0247		2. COUNTY Johnson
6. SPECIFIC LEGAL LOCATION TOWNSHIP 45N RANGE 27W SECTION 24 IF CITY OR TOWN, STREET ADDRESS		16. THEMATIC CATEGORY Historic /Architectural		
7. CITY OR TOWN IF RURAL, VICINITY		17. DATE(S) OR PERIOD 1909		4. PRESENT LOCAL NAME(S) OR DESIGNATION(S) Epwright Residence
8. DESCRIPTION OF LOCATION Part of NE $\frac{1}{4}$ of NE $\frac{1}{4}$ of Section 24, Centerview Township (West side of Hwy. F approx. 1 $\frac{1}{2}$ miles north of Hwy. BB)		18. STYLE OR DESIGN Gable and Wing (Folk Victorian)		
9. COORDINATES UTM LAT LONG		19. ARCHITECT OR ENGINEER Und.		5. OTHER NAME(S) Epwright House
10. SITE () STRUCTURE () BUILDING (X) OBJECT ()		20. CONTRACTOR OR BUILDER Und.		
11. ON NATIONAL REGISTER? YES () NO (X)		21. ORIGINAL USE, IF APPARENT Res.		6. TOWNSHIP 45N
12. IS IT ELIGIBLE? YES () NO ()		22. PRESENT USE Res.		
13. PART OF ESTAB. HIST. DISTRICT? YES () NO (X)		23. OWNERSHIP PUBLIC () PRIVATE (X)		RANGE 27W
14. DISTRICT POTENTIAL? YES () NO ()		24. OWNER'S NAME AND ADDRESS Edgar, John and Stanley Epwright		
15. NAME OF ESTABLISHED DISTRICT N/A		25. OPEN TO PUBLIC? YES () NO (X)		SECTION 24
42. FURTHER DESCRIPTION OF IMPORTANT FEATURES Unlike most gable-and-wing houses of the early 20th Century, this one has a flared roof. A three-sided one-story bay window on the main facade is a Victorian touch.		26. LOCAL CONTACT PERSON OR ORGANIZATION Show-Me RPC		
43. HISTORY AND SIGNIFICANCE Charles S. Epwright, a farmer and stockman, was the original owner. Mr. Epwright was born in Johnson County in 1876. His father, George Epwright, gave his sons Charles S. and George W., 193 acres of land in 1893. A few years later, Charles S. purchased his brother's interest and gradually expanded the size of the farm to nearly 500 acres by 1917. The house was built in 1909.		27. OTHER SURVEYS IN WHICH INCLUDED None		118
44. DESCRIPTION OF ENVIRONMENT AND OUTBUILDINGS This house is in a rural setting along a blacktop (Hwy. F).		28. NO. OF STORIES 2		
45. SOURCES OF INFORMATION The History of Johnson County (1918), pp. 727-728; site visit.		29. BASEMENT? YES () NO ()		3. NO. OF STORIES 2
RETURN THIS FORM WHEN COMPLETED TO: OFFICE OF HISTORIC PRESERVATION P.O. BOX 176 JEFFERSON CITY, MISSOURI 65102 PH. 314-751-4096		30. FOUNDATION MATERIAL Stone		
IF ADDITIONAL SPACE IS NEEDED, ATTACH SEPARATE SHEET(S) TO THIS FORM		31. WALL CONSTRUCTION Frame		4. PRESENT LOCAL NAME(S) OR DESIGNATION(S) Epwright Residence
		32. ROOF TYPE AND MATERIAL Hipped; asphalt		
		33. NO. OF BAYS FRONT SIDE		5. OTHER NAME(S) Epwright House
		34. WALL TREATMENT Wood siding		
		35. PLAN SHAPE Irregular		6. TOWNSHIP 45N
		36. CHANGES (EXPLAIN IN NO. 42) ADDITION () ALTERED () MOVED ()		
		37. CONDITION INTERIOR EXTERIOR Good		RANGE 27W
		38. PRESERVATION UNDERWAY? Maint. YES (X) NO ()		
		39. ENDANGERED? BY WHAT? YES () NO (X)		SECTION 24
		40. VISIBLE FROM PUBLIC ROAD? YES (X) NO ()		
		41. DISTANCE FROM AND FRONTAGE ON ROAD		118



MISSOURI OFFICE OF HISTORIC PRESERVATION

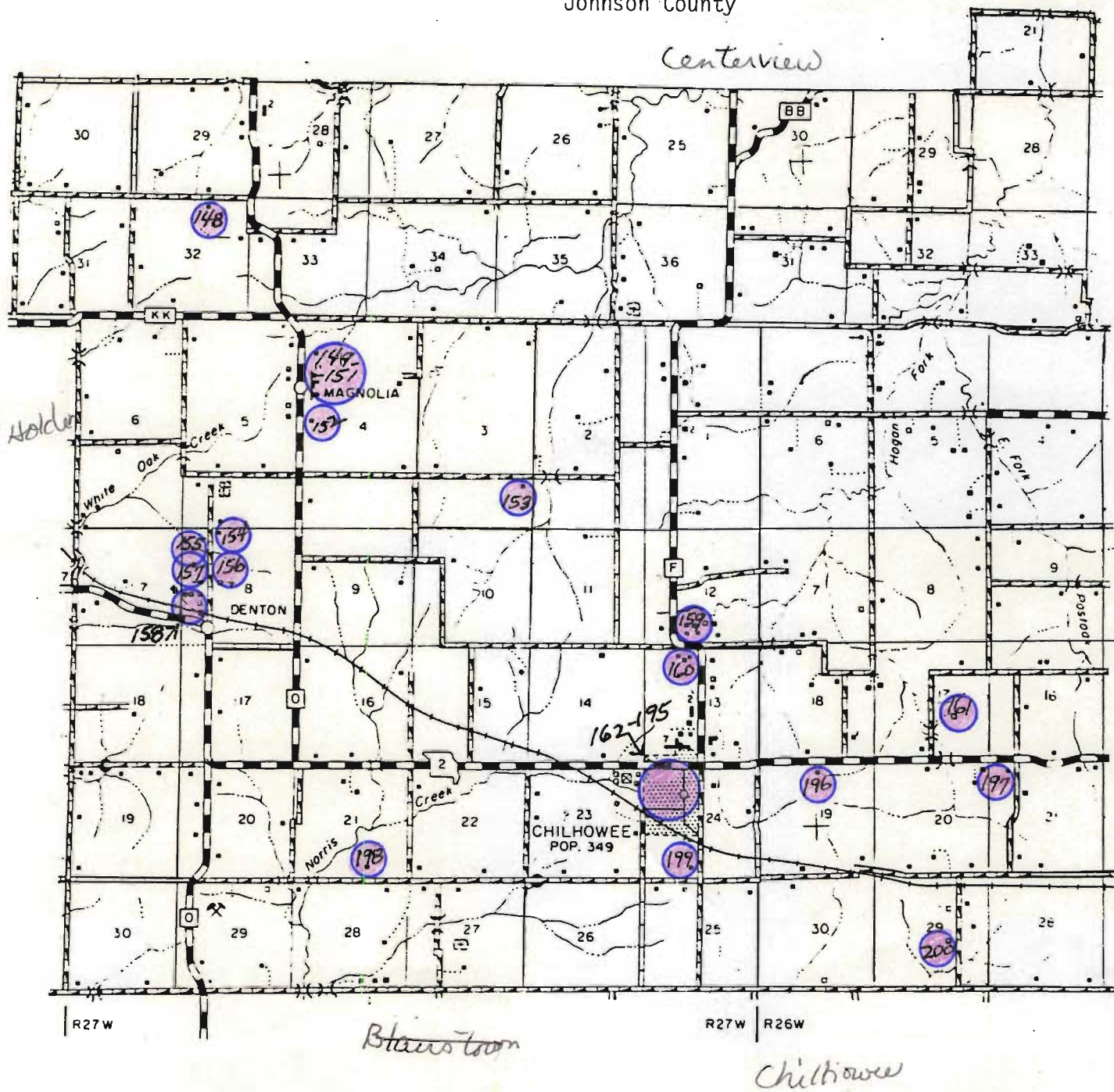
ARCHITECTURAL/HISTORIC INVENTORY SURVEY FORM

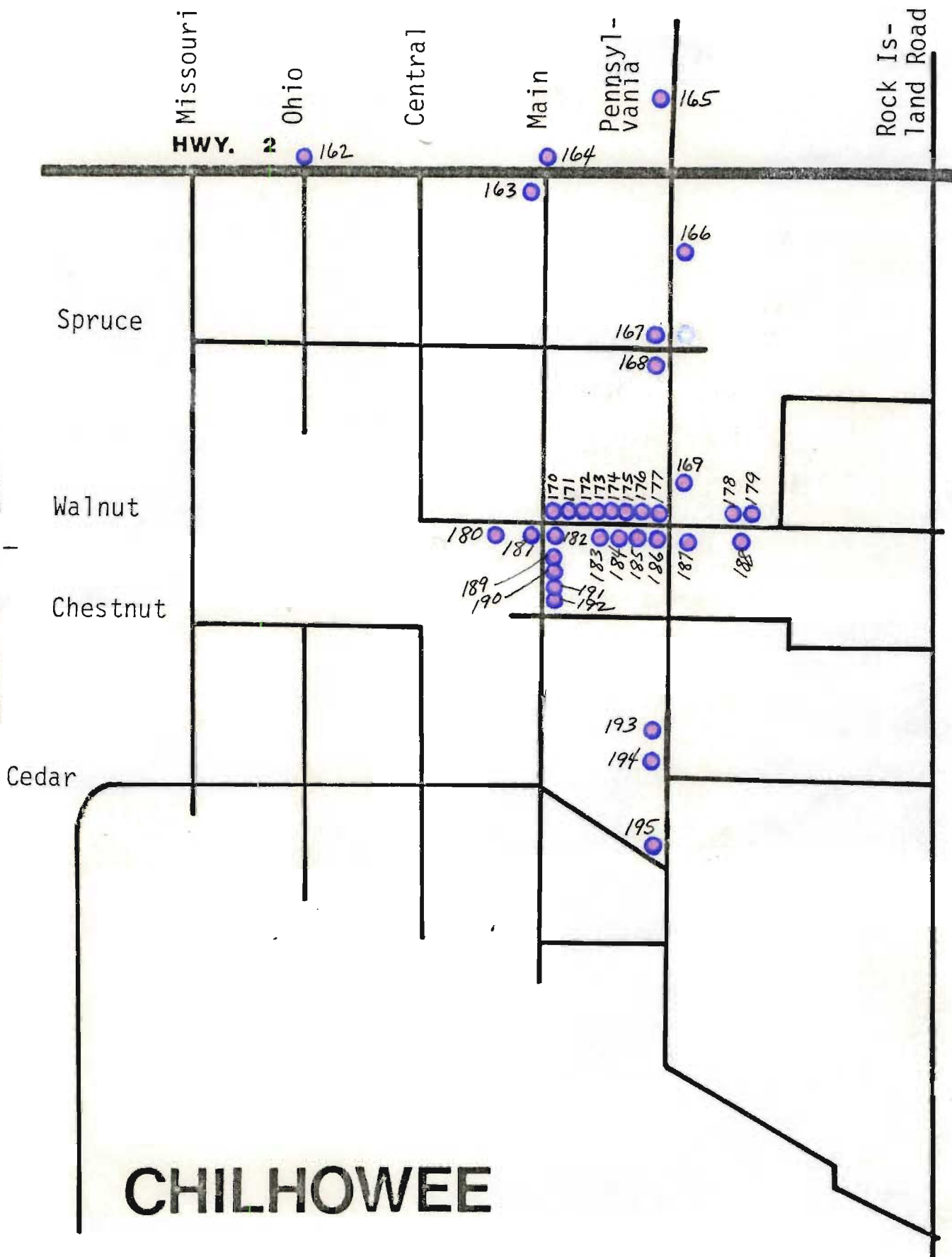
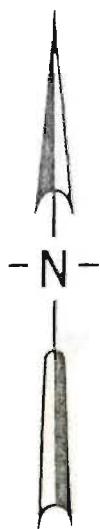
1. NO. 119		4. PRESENT LOCAL NAME(S) OR DESIGNATION(S) Wilson Residence		CENTERVUE TOWNSHIP 0248		1. NO.
2. COUNTY Johnson		5. OTHER NAME(S) Taylor House				2. COUNTY Johnson
3. LOCATION OF NEGATIVES Show-Me Regional Planning Commission						4. PRESENT LOCAL NAME(S) OR DESIGNATION(S) Wilson Residence
6. SPECIFIC LEGAL LOCATION TOWNSHIP 45N RANGE 27W SECTION 24 IF CITY OR TOWN, STREET ADDRESS		16. THEMATIC CATEGORY Historic /Architectural		28. NO. OF STORIES 2		5. OTHER NAME(S) Taylor House
7. CITY OR TOWN IF RURAL, VICINITY		17. DATE(S) OR PERIOD ca. 1900		29. BASEMENT? YES () NO ()		
8. DESCRIPTION OF LOCATION Part of SE 1/4 of NE 1/4 of Section 24 (S), Centerville Township (W side of Highway F approx. 1 1/2 miles N of Highway BB)		18. STYLE OR DESIGN American Foursquare		30. FOUNDATION MATERIAL		
9. COORDINATES UTM LAT LONG		19. ARCHITECT OR ENGINEER Und.		31. WALL CONSTRUCTION Frame		
10. SITE () BUILDING (X) STRUCTURE () OBJECT ()		20. CONTRACTOR OR BUILDER Und.		32. ROOF TYPE AND MATERIAL Hipped; asphalt		
11. ON NATIONAL REGISTER? YES () NO (X)		21. ORIGINAL USE, IF APPARENT Res.		33. NO. OF BAYS FRONT SIDE		
12. IS IT ELIGIBLE? YES () NO ()		22. PRESENT USE Res.		34. WALL TREATMENT Wood siding		
13. PART OF ESTAB. HIST. DISTRICT? YES () NO (X)		23. OWNERSHIP PUBLIC () PRIVATE (X)		35. PLAN SHAPE Square		
14. DISTRICT POTENTIAL? YES () NO ()		24. OWNER'S NAME AND ADDRESS J. D. Wilson Same		36. CHANGES (EXPLAIN IN NO. 42) ADDITION () ALTERED () MOVED ()		
15. NAME OF ESTABLISHED DISTRICT N/A		25. OPEN TO PUBLIC? YES () NO (X)		37. CONDITION INTERIOR EXTERIOR Fair		
42. FURTHER DESCRIPTION OF IMPORTANT FEATURES This is a reasonably typical example of an American Foursquare ("Cornbelt Cube") as it exists in rural Johnson County.		26. LOCAL CONTACT PERSON OR ORGANIZATION Show-Me RPC		38. PRESERVATION UNDERWAY? YES () NO ()		6. TOWNSHIP 45N RANGE 27W SECTION 24
43. HISTORY AND SIGNIFICANCE In 1914, this "Cornbelt Cube" house was owned by J. W. Taylor.		27. OTHER SURVEYS IN WHICH INCLUDED None		39. ENDANGERED? BY WHAT? YES () NO ()		
44. DESCRIPTION OF ENVIRONMENT AND OUTBUILDINGS This house is in a rural setting on the west side of a blacktop road (Hwy. F).				40. VISIBLE FROM PUBLIC ROAD? YES (X) NO ()		
45. SOURCES OF INFORMATION 1914 and 1898 plat maps ; site visit.				41. DISTANCE FROM AND FRONTAGE ON ROAD		
RETURN THIS FORM WHEN COMPLETED TO: OFFICE OF HISTORIC PRESERVATION P.O. BOX 176 JEFFERSON CITY, MISSOURI 65102 PH. 314-751-4096		46. PREPARED BY R. Maserang		48. DATE 10/85		
IF ADDITIONAL SPACE IS NEEDED, ATTACH SEPARATE SHEET(S) TO THIS FORM		47. ORGANIZATION Show-Me RPC		49. REVISION DATE(S)		



Johnson County


Centerview





MISSOURI OFFICE OF HISTORIC PRESERVATION

ARCHITECTURAL/HISTORIC INVENTORY SURVEY FORM

1. NO. 148		4. PRESENT LOCAL NAME(S) OR DESIGNATION(S) CHILHOWEE TOWNSHIP		1. NO.	
2. COUNTY Johnson		McDougal House		2. COUNTY Johnson	
3. LOCATION OF Show-Me Regional Planning Commission		5. OTHER NAME(S) 0278		4. PRESENT LOCAL NAME(S) OR DESIGNATION(S) McDougal House	
6. SPECIFIC LEGAL LOCATION TOWNSHIP 45N RANGE 27W SECTION 32		16. THEMATIC CATEGORY Historic /Architectural		28. NO. OF STORIES 2	
IF CITY OR TOWN, STREET ADDRESS		17. DATE(S) OR PERIOD 1882		29. BASEMENT? YES (X) Partial NO ()	
7. CITY OR TOWN IF RURAL, VICINITY		18. STYLE OR DESIGN Italianate		30. FOUNDATION MATERIAL Stone	
8. DESCRIPTION OF LOCATION		19. ARCHITECT OR ENGINEER Und.		31. WALL CONSTRUCTION Frame	
Part of NW 1/4 of NE 1/4 of Section 32, Chilhowee Twp.		20. CONTRACTOR OR BUILDER McDougal family, local labor		32. ROOF TYPE AND MATERIAL Hipped; asphalt	
(Approx. 1.0 mile north and 3/4 mile west of O and KK)		21. ORIGINAL USE, IF APPARENT Residence		33. NO. OF BAYS FRONT SIDE	
9. COORDINATES UTM		22. PRESENT USE Unused		34. WALL TREATMENT Wood siding	
LAT LONG		23. OWNERSHIP PUBLIC () PRIVATE (X)		35. PLAN SHAPE Irregular	
10. SITE () BUILDING (X) STRUCTURE () OBJECT ()		24. OWNER'S NAME AND ADDRESS Don Hertzog R.R. # 2 Holden, Mo.		36. CHANGES (EXPLAIN IN NO. 42) ADDITION () ALTERED () MOVED ()	
11. ON NATIONAL REGISTER? YES () NO (X)		25. OPEN TO PUBLIC? YES () NO (X)		37. CONDITION INTERIOR Fair/poor EXTERIOR Fair/poor	
12. IS IT ELIGIBLE? YES () NO ()		26. LOCAL CONTACT PERSON OR ORGANIZATION Show-Me RPC		38. PRESERVATION UNDERWAY? YES () NO (X)	
13. PART OF ESTAB. HIST. DISTRICT? YES () NO (X)		27. OTHER SURVEYS IN WHICH INCLUDED None		39. ENDANGERED? BY WHAT? YES (X) NO ()	
14. DISTRICT POTENTIAL? YES () NO ()				40. VISIBLE FROM PUBLIC ROAD? YES (X) NO ()	
15. NAME OF ESTABLISHED DISTRICT N/A				41. DISTANCE FROM AND FRONTAGE ON ROAD	
42. FURTHER DESCRIPTION OF IMPORTANT FEATURES				5. OTHER NAME(S)	
This stately frame house has a three-sided, four-windowed bay on the east side. Originally, this Italianate sported extensive metal cresting at the roof line and above the porches and bay. In addition to the cresting, a ca. 1910 photo shows a captain's walk on a flat portion of the hipped roof. Paired brackets visible in the photo have been removed from the cornice, which is dentilated with a wide trim band. Some interestingly shaped brackets remain along				6. TOWNSHIP 45N	
43. HISTORY AND SIGNIFICANCE the roofline of the porches and bay window. Entrances have transoms windows.				RANGE 27W	
Her husband dead after a Civil War battle in Ohio, Mrs. Elizabeth McDougal came to Chilhowee Twp. with her five children in 1872. They farmed 10 years before acquiring enough money to buy 80 acres and build this house. A son, Richard Thompson McDougal, became a prosperous farmer and stockman. At least one brother (there were four) apparently became a journeyman carpenter, John C. In addition to their own family home (which may actually have been built for a farmer named John Rowland), the McDougals were involved in at least five barn or house projects during 1882, the year this house was built, according to a family ledger owned by John L. Yoder, Holden. Mr. Yoder is a grandson of Mrs. Hattie E.				SECTION 32	
44. DESCRIPTION OF ENVIRONMENT AND OUTBUILDINGS Parrott, a sister of Richard Thompson McDougal.				46. PREPARED BY R. Maserang	
The location is a rural area approximately one-third mile west of Hwy. 0, in Section 32 of Chilhowee Township. There is a small garage on the property.				47. ORGANIZATION Show-Me RPC	
45. SOURCES OF INFORMATION Dr. John Yoder, DDS; McDougal family ledger and journal; The History of Johnson County (1918). pp. 735-736; site visit.				48. DATE 3/24/86	
RETURN THIS FORM WHEN COMPLETED TO: OFFICE OF HISTORIC PRESERVATION P.O. BOX 176 JEFFERSON CITY, MISSOURI 65102 PH. 314-751-4096				49. REVISION DATE(S) -	
IF ADDITIONAL SPACE IS NEEDED, ATTACH SEPARATE SHEET(S) TO THIS FORM				148	













[illegible]

[Faint handwritten notes and calculations, possibly related to the above text.]


How look out of	S. M. Brougal	8
the crib that was	Mr. Leape	6
gauged to me for	S. J. Dean	10
himself	The Throffier	10
	W. B. Bays	5
		63
Let how	Total	
Ward		
R. Polly		
Wm. Miller		
Total		100

Sold out of the un	
gauged crib to	
James Dean	48
David Ho	5
Wm. J. ...	10

Left: Pages from the McDougal family's ledger document efforts to keep track of how much corn came out of a crib, who it went to and when. The left page was originally started in 1846, and then used again after the ink faded! This journal is owned by Dr. John Yoder of Holden.

MISSOURI OFFICE OF HISTORIC PRESERVATION

ARCHITECTURAL/HISTORIC INVENTORY SURVEY FORM

1. NO. 149		4. PRESENT LOCAL NAME(S) OR DESIGNATION(S) Magnolia General Store		CHILHOWEE TOWNSHIP (MAGNOLIA)		1. NO.	
2. COUNTY Johnson		5. OTHER NAME(S) Post Office; Service Station		0274		2. COUNTY Johnson	
3. LOCATION OF Show-Me Regional Planning Commission		16. THEMATIC CATEGORY Historic /Architectural		28. NO. OF STORIES 1		4. PRESENT LOCAL NAME(S) OR DESIGNATION(S) Magnolia General Store	
6. SPECIFIC LEGAL LOCATION TOWNSHIP 44N RANGE 27W SECTION 4 IF CITY OR TOWN, STREET ADDRESS		17. DATE(S) OR PERIOD ca. 1895-1900		29. BASEMENT? YES () NO (X)		5. OTHER NAME(S) Post Office; Gas Sta.	
7. CITY OR TOWN IF RURAL, VICINITY Magnolia		18. STYLE OR DESIGN Functional Victorian		30. FOUNDATION MATERIAL Concrete		6. TOWNSHIP 44N	
8. DESCRIPTION OF LOCATION Part of NW¼ of SW¼ of Section 4, Chilhowee Twp. (East of Hwy. O approx. 3/4 mile south of Hwy. KK)		19. ARCHITECT OR ENGINEER Und.		31. WALL CONSTRUCTION Wood frame		RANGE 27W	
9. COORDINATES UTM LAT LONG		20. CONTRACTOR OR BUILDER Und.		32. ROOF TYPE AND MATERIAL Gable; asphalt		SECTION 4	
10. SITE () STRUCTURE () BUILDING (X) OBJECT ()		21. ORIGINAL USE, IF APPARENT General store (probable)		33. NO. OF BAYS FRONT SIDE		149	
11. ON NATIONAL REGISTER? YES () NO (X)		22. PRESENT USE Storage		34. WALL TREATMENT Wood & asbestos siding			
12. IS IT ELIGIBLE? YES () NO (X)		23. OWNERSHIP PUBLIC () PRIVATE (X)		35. PLAN SHAPE Rectangular			
13. PART OF ESTAB. HIST. DISTRICT? YES () NO (X)		24. OWNER'S NAME AND ADDRESS Dr. John Yoder R.R. #2 Holden, Mo.		36. CHANGES (EXPLAIN IN NO. 42) ADDITION () ALTERED (X) MOVED ()			
14. DISTRICT POTENTIAL? YES () NO (X)		25. OPEN TO PUBLIC? YES () NO (X)		37. CONDITION INTERIOR EXTERIOR Fair/poor			
15. NAME OF ESTABLISHED DISTRICT N/A		26. LOCAL CONTACT PERSON OR ORGANIZATION Show-Me RPC		38. PRESERVATION UNDERWAY? YES () NO (X)			
		27. OTHER SURVEYS IN WHICH INCLUDED None		39. ENDANGERED? BY WHAT? YES () NO (X)			
				40. VISIBLE FROM PUBLIC ROAD? YES (X) NO ()			
				41. DISTANCE FROM AND FRONTAGE ON ROAD			
42. FURTHER DESCRIPTION OF IMPORTANT FEATURES This one-story frame building has a boom-town roof, a recessed entrance and a dash of Victorian trim at the east entrance. There also is an entrance on the west, the building having been arranged to accommodate separate tenants. The original front was on the east.							
43. HISTORY AND SIGNIFICANCE During the 1940s and possibly earlier, this old general store was operated by Bernice and Jewel Atkins. After an earlier post office building was moved, the west end of this building (which has a separate storefront) served as the Magnolia Post Office for many years. The west end also was a gasoline station. Subsequent operators of the grocery store were Jack Miller and, last, Elwood and Lois Scott. The Scotts closed the store in 1973.				HH-8			
44. DESCRIPTION OF ENVIRONMENT AND OUTBUILDINGS Directly across the street from this old store is another building of similar vintage, the Magnolia Community Building. A gable and wing house is just south and a church is a short distance to the north.							
45. SOURCES OF INFORMATION Earl Courtney; plat maps; site visit.		46. PREPARED BY R. Maserang		47. ORGANIZATION Show-Me RPC			
RETURN THIS FORM WHEN COMPLETED TO: OFFICE OF HISTORIC PRESERVATION P.O. BOX 176 JEFFERSON CITY, MISSOURI 65102 PH. 314-751-4096		48. DATE 2/26/86		49. REVISION DATE(S) -			
IF ADDITIONAL SPACE IS NEEDED, ATTACH SEPARATE SHEET(S) TO THIS FORM							





MISSOURI OFFICE OF HISTORIC PRESERVATION

ARCHITECTURAL/HISTORIC INVENTORY SURVEY FORM

1. NO. 150		4. PRESENT LOCAL NAME(S) OR DESIGNATION(S) CHILHOWEE TOWNSHIP (MAGNOLIA)		1. NO.
2. COUNTY Johnson		5. OTHER NAME(S) 0275		
3. LOCATION OF Show-Me Regional Planning Commission		General store; opera house		
6. SPECIFIC LEGAL LOCATION TOWNSHIP 44N RANGE 27W SECTION 4		16. THEMATIC CATEGORY Historic /Architectural		2. COUNTY Johnson
7. CITY OR TOWN IF RURAL, VICINITY Magnolia		17. DATE(S) OR PERIOD ca. 1895-1900		
8. DESCRIPTION OF LOCATION Part of NW¼ of SW¼ of Section 4, Chilhowee Twp. (East of Hwy. 0 approx. 3/4 mile south of Hwy. KK)		18. STYLE OR DESIGN Functional Victorian		
9. COORDINATES UTM LAT LONG		19. ARCHITECT OR ENGINEER Und.		4. PRESENT LOCAL NAME(S) OR DESIGNATION(S) Magnolia Community Building
10. SITE () BUILDING (X) STRUCTURE () OBJECT ()		20. CONTRACTOR OR BUILDER Und.		
11. ON NATIONAL REGISTER? YES () NO (X)		21. ORIGINAL USE, IF APPARENT General store; opera house		
12. IS IT ELIGIBLE? YES () NO (X)		22. PRESENT USE Community activities		5. OTHER NAME(S) Gen. Store; Opera House
13. PART OF ESTAB. HIST. DISTRICT? YES () NO (X)		23. OWNERSHIP PUBLIC (X) PRIVATE (X)		
14. DISTRICT YES () POTENTIAL? NO ()		24. OWNER'S NAME AND ADDRESS Community of Magnolia		
15. NAME OF ESTABLISHED DISTRICT N/A		25. OPEN TO PUBLIC? YES (X) NO (X) By appointment		6. TOWNSHIP 44N
42. FURTHER DESCRIPTION OF IMPORTANT FEATURES The lower front of this gable-roofed frame building contains a band of Victorian trim. Originally, this was a two-story building with a flat roof which sloped rearward. There was an exterior stairway on the north for access to the second level. In about 1955, carpenter Francis Raker and community volunteers removed the upstairs and installed a gable roof.		26. LOCAL CONTACT PERSON OR ORGANIZATION Show-Me RPC		
43. HISTORY AND SIGNIFICANCE This building has served as the Magnolia Community Hall for many years. When it became a community hall has not been determined, but it was so used in the 1940s. Prior to that, it is believed to have been a general store. A second floor (removed) contained a stage at the east end and was used for a variety of entertainments, including operas and plays. Note: This building should not be confused with the Magnolia Opera House in Warrensburg, a much larger brick building. Many of Magnolia's other buildings have been removed, including a schoolhouse, depot, blacksmith shop, bank, lumber yard, post office, cheese plant, feed building/light		27. OTHER SURVEYS IN WHICH INCLUDED None		
44. DESCRIPTION OF ENVIRONMENT AND OUTBUILDINGS plant, and lumber yard. All were frame structures. This building is in the heart of old Magnolia, directly across the street ("Second Street") from an old general store. Just east is the Magnolia Baptist Church building.		46. PREPARED BY R. Maserang, T. Christoher		7. RANGE 27W
45. SOURCES OF INFORMATION Earl Courtney; plat maps; site visit.		47. ORGANIZATION Show-Me RPC		
RETURN THIS FORM WHEN COMPLETED TO: OFFICE OF HISTORIC PRESERVATION P.O. BOX 176 JEFFERSON CITY, MISSOURI 65102 PH. 314-751-4096		48. DATE 2/26/86 49. REVISION DATE(S) -		







MISSOURI OFFICE OF HISTORIC PRESERVATION

ARCHITECTURAL/HISTORIC INVENTORY SURVEY FORM

1. NO. 151		4. PRESENT LOCAL NAME(S) OR DESIGNATION(S) CHILHOWEE TOWNSHIP (MAGNOLIA)		1. NO.
2. COUNTY Johnson		5. OTHER NAME(S)		
3. LOCATION OF NEGATIVES Show-Me Regional Planning Commission		6012		
6. SPECIFIC LEGAL LOCATION TOWNSHIP 44N RANGE 27W SECTION 4 IF CITY OR TOWN, STREET ADDRESS		16. THEMATIC CATEGORY Historic /Architectural	28. NO. OF STORIES 1 1/2	2. COUNTY Johnson
7. CITY OR TOWN IF RURAL, VICINITY Magnolia		17. DATE(S) OR PERIOD ca. 1900	29. BASEMENT? YES () NO ()	
8. DESCRIPTION OF LOCATION Part of NW 1/4 of SW 1/4 of Sec. 4, Chilhowee Twp.		18. STYLE OR DESIGN Gothic Revival	30. FOUNDATION MATERIAL Stone and concrete	4. PRESENT LOCAL NAME(S) OR DESIGNATION(S) Magnolia Baptist Church
		19. ARCHITECT OR ENGINEER Und.	31. WALL CONSTRUCTION Wood frame	
		20. CONTRACTOR OR BUILDER Und.	32. ROOF TYPE AND MATERIAL Gable; asphalt	
		21. ORIGINAL USE, IF APPARENT Church	33. NO. OF BAYS FRONT SIDE	
		22. PRESENT USE Church	34. WALL TREATMENT Wood siding	
		23. OWNERSHIP PUBLIC () PRIVATE (X)	35. PLAN SHAPE Irregular	
		24. OWNER'S NAME AND ADDRESS Magnolia Baptist Church	36. CHANGES (EXPLAIN IN NO. 42) ADDITION (X) ALTERED (X) MOVED ()	
		25. OPEN TO PUBLIC? YES (X) NO ()	37. CONDITION INTERIOR EXTERIOR Good/fair	
		26. LOCAL CONTACT PERSON OR ORGANIZATION Show-Me RPC	38. PRESERVATION UNDERWAY? YES (X) NO () Maint. NO ()	
		27. OTHER SURVEYS IN WHICH INCLUDED None	39. ENDANGERED? YES () NO (X) BY WHAT?	
9. COORDINATES UTM LAT LONG			40. VISIBLE FROM PUBLIC ROAD? YES (X) NO ()	5. OTHER NAME(S)
10. SITE () BUILDING (X) STRUCTURE () OBJECT ()			41. DISTANCE FROM AND FRONTAGE ON ROAD	
11. ON NATIONAL REGISTER? YES () NO (X)				6. TOWNSHIP 44N
12. IS IT ELIGIBLE? YES () NO ()				
13. PART OF ESTAB. HIST. DISTRICT? YES () NO (X)				RANGE 27W
14. DISTRICT POTENTIAL? YES () NO ()				
15. NAME OF ESTABLISHED DISTRICT N/A				SECTION 4
42. FURTHER DESCRIPTION OF IMPORTANT FEATURES There is a bay on the north. The original rectangular portion of this building is 26' x 40'. A gable-roofed addition has been constructed at the rear. Windows in the main building have pointed Gothic arches.				
43. HISTORY AND SIGNIFICANCE The Magnolia Baptist Church was organized in 1898. The date of construction of this building is not recorded in the church minutes, but ca. 1900 is the estimated year. Electric lights were installed in approximately 1928, when Magnolia had a small electric plant.		HH-17		
44. DESCRIPTION OF ENVIRONMENT AND OUTBUILDINGS This building is one of a handful of houses and other structures within the original platted town of Magnolia.				
45. SOURCES OF INFORMATION The History of Johnson County (1918), p. ; site visit.		46. PREPARED BY R. Maserang		
RETURN THIS FORM WHEN COMPLETED TO: OFFICE OF HISTORIC PRESERVATION P.O. BOX 176 JEFFERSON CITY, MISSOURI 65102 PH. 314-751-4096		47. ORGANIZATION Show-Me RPC		
IF ADDITIONAL SPACE IS NEEDED, ATTACH SEPARATE SHEET(S) TO THIS FORM		48. DATE 2/86 49. REVISION DATE(S) -		151



MISSOURI OFFICE OF HISTORIC PRESERVATION

ARCHITECTURAL/HISTORIC INVENTORY SURVEY FORM

1. NO. 152		4. PRESENT LOCAL NAME(S) OR DESIGNATION(S) Burton Residence		1. NO.	
2. COUNTY Johnson		5. OTHER NAME(S) Raker House; Atkins House		2. COUNTY Johnson	
3. LOCATION OF Show-Me Regional NEGATIVES Planning Commission		16. THEMATIC CATEGORY Historic /Architectural		28. NO. OF STORIES 2	
6. SPECIFIC LEGAL LOCATION TOWNSHIP 44N RANGE 27W SECTION 4 IF CITY OR TOWN, STREET ADDRESS		17. DATE(S) OR PERIOD ca. 1915		29. BASEMENT? YES () NO ()	
7. CITY OR TOWN IF RURAL, VICINITY Near Magnolia		18. STYLE OR DESIGN Dutch Colonial Revival		30. FOUNDATION MATERIAL	
8. DESCRIPTION OF LOCATION Part of NW¼ of SW¼ of Sect. 4 Chilhowee Twp. (Just south of Magnolia on east side of Hwy. 0)		19. ARCHITECT OR ENGINEER Und.		31. WALL CONSTRUCTION Wood frame	
9. COORDINATES UTM LAT LONG		20. CONTRACTOR OR BUILDER Und.		32. ROOF TYPE AND MATERIAL Gambrel; asphalt	
10. SITE () STRUCTURE () BUILDING (X) OBJECT ()		21. ORIGINAL USE, IF APPARENT Residence		33. NO. OF BAYS FRONT SIDE	
11. ON NATIONAL REGISTER? YES () NO (X)		22. PRESENT USE Residence		34. WALL TREATMENT Wood siding	
12. IS IT ELIGIBLE? YES () NO (X)		23. OWNERSHIP PUBLIC () PRIVATE (X)		35. PLAN SHAPE	
13. PART OF ESTAB. HIST. DISTRICT? YES () NO (X)		24. OWNER'S NAME AND ADDRESS Michael & Donna Burton		36. CHANGES (EXPLAIN IN NO. 42) ADDITION () ALTERED () MOVED ()	
14. DISTRICT POTENTIAL? YES () NO (X)		25. OPEN TO PUBLIC? YES () NO (X)		37. CONDITION INTERIOR EXTERIOR Good	
15. NAME OF ESTABLISHED DISTRICT N/A		26. LOCAL CONTACT PERSON OR ORGANIZATION Show-Me RPC		38. PRESERVATION UNDERWAY? Maint. YES (X) NO ()	
42. FURTHER DESCRIPTION OF IMPORTANT FEATURES This is a cross-gambrel form of Dutch Colonial Revival architecture. The west-facing gable contains a triple window with a smaller window centered above it. The open front porch is supported by round wooden columns.		27. OTHER SURVEYS IN WHICH INCLUDED None		39. ENDANGERED? YES () NO (X) BY WHAT?	
43. HISTORY AND SIGNIFICANCE The original owner is believed to have been G. V. Raker, an officer of the old Bank of Magnolia. The house remained in the Raker family into the 1930s. A subsequent longtime owner was Harold Atkins. Mr. Atkins owned a service station in Warrensburg.		40. VISIBLE FROM PUBLIC ROAD? YES (X) NO ()		41. DISTANCE FROM AND FRONTAGE ON ROAD	
44. DESCRIPTION OF ENVIRONMENT AND OUTBUILDINGS This house is just south of the townsite of Magnolia (approx. 1/4 mile). There is a garage.		46. PREPARED BY R. Maserang		5. OTHER NAME(S) OR DESIGNATION(S) Raker House; Atkins House	
45. SOURCES OF INFORMATION Earl Courtney; The History of Johnson County (1918), pp. 771-772; site visit.		47. ORGANIZATION Show-Me RPC		6. TOWNSHIP 44N	
RETURN THIS FORM WHEN COMPLETED TO: OFFICE OF HISTORIC PRESERVATION P.O. BOX 176 JEFFERSON CITY, MISSOURI 65102 PH. 314-751-4096		48. DATE 2/26/86		7. RANGE 27W	
IF ADDITIONAL SPACE IS NEEDED, ATTACH SEPARATE SHEET(S) TO THIS FORM		49. REVISION DATE(S)		8. SECTION 4	



MISSOURI OFFICE OF HISTORIC PRESERVATION

ARCHITECTURAL/HISTORIC INVENTORY SURVEY FORM

30P5006-032

1. NO. 153		4. PRESENT LOCAL NAME(S) OR DESIGNATION(S) CHILHOWEE TOWNSHIP		1. NO.
2. COUNTY Johnson		5. OTHER NAME(S)		
3. LOCATION OF Show-Me Regional Planning Commission		Preston House; Thompson House		
6. SPECIFIC LEGAL LOCATION TOWNSHIP 44N RANGE 27W SECTION 3 IF CITY OR TOWN, STREET ADDRESS		16. THEMATIC CATEGORY Historic /Architectural	28. NO. OF STORIES 1	2. COUNTY Johnson
7. CITY OR TOWN IF RURAL, VICINITY		17. DATE(S) OR PERIOD ca. 1890s	29. BASEMENT? YES (X) NO ()	
8. DESCRIPTION OF LOCATION Part of SE $\frac{1}{4}$ of SE $\frac{1}{4}$ of Section 3, Chilhowee Twp. (Approx. 2 $\frac{1}{2}$ miles north and 1 $\frac{1}{2}$ miles west of F and Hwy. 2)		18. STYLE OR DESIGN National Folk	30. FOUNDATION MATERIAL Stone	
9. COORDINATES UTM LAT LONG		19. ARCHITECT OR ENGINEER Und.	31. WALL CONSTRUCTION Frame	4. PRESENT LOCAL NAME(S) OR DESIGNATION(S) Preston House; Thompson House
10. SITE () BUILDING (X) STRUCTURE () OBJECT ()		20. CONTRACTOR OR BUILDER Und.	32. ROOF TYPE AND MATERIAL Gable; asphalt	
11. ON NATIONAL REGISTER? YES () NO (X)		21. ORIGINAL USE, IF APPARENT Residence	33. NO. OF BAYS FRONT SIDE	
12. IS IT ELIGIBLE? YES () NO ()		22. PRESENT USE Residence	34. WALL TREATMENT Wood siding	5. OTHER NAME(S)
13. PART OF ESTAB. HIST. DISTRICT? YES () NO (X)		23. OWNERSHIP PUBLIC () PRIVATE (X)	35. PLAN SHAPE T-plan	
14. DISTRICT POTENTIAL? YES () NO ()		24. OWNER'S NAME AND ADDRESS Stanley Preston Sunset Hill Warrensburg, Mo.	36. CHANGES (EXPLAIN IN NO. 42) ADDITION (X) ALTERED (X) MOVED ()	
15. NAME OF ESTABLISHED DISTRICT N/A		25. OPEN TO PUBLIC? YES () NO (X)	37. CONDITION INTERIOR EXTERIOR Fair	6. TOWNSHIP 44N
42. FURTHER DESCRIPTION OF IMPORTANT FEATURES This small side-gabled house has two front doors, which is somewhat unusual on a house of this size. The original house plan was three rooms; two bedrooms have been added by the current owner. The original layout consisted of two north rooms and a centered south room, creating an inverted T-shape. Later, the T was "squared" by the addition of bedrooms east and west of the south room.		26. LOCAL CONTACT PERSON OR ORGANIZATION Show-Me RPC	38. PRESERVATION UNDERWAY? YES () NO ()	
43. HISTORY AND SIGNIFICANCE T. B. Albin was the apparent original owner, followed by F. E. Thompson who acquired the house and farm in 1900. Stanley Preston, the present owner, bought the property in 1939. Mr. Preston and his wife lived here until 1972.		27. OTHER SURVEYS IN WHICH INCLUDED None	39. ENDANGERED? BY WHAT? YES () NO ()	
44. DESCRIPTION OF ENVIRONMENT AND OUTBUILDINGS A barn, built in ca. 1901 by F.E. Thompson, is nearby. This house occupies a relatively sparsely settled area of Chilhowee Township (there are a total of three houses in the section, which is an oversized section at that), approximately halfway between Chilhowee and Magnolia.		46. PREPARED BY R. Maserang		7. RANGE 27W
45. SOURCES OF INFORMATION Stanley Preston; plat maps; site visit.		47. ORGANIZATION Show-Me RPC		
RETURN THIS FORM WHEN COMPLETED TO: OFFICE OF HISTORIC PRESERVATION P.O. BOX 176 JEFFERSON CITY, MISSOURI 65102 PH. 314-751-4096		48. DATE 2/26/86 49. REVISION DATE(S) -		
IF ADDITIONAL SPACE IS NEEDED, ATTACH SEPARATE SHEET(S) TO THIS FORM		SECTION 3		153



MISSOURI OFFICE OF HISTORIC PRESERVATION

ARCHITECTURAL/HISTORIC INVENTORY SURVEY FORM

1. NO. 154		4. PRESENT LOCAL NAME(S) OR DESIGNATION(S) CHILHOWEE TOWNSHIP		1. NO.
2. COUNTY Johnson		0278 Gudde Residence		
3. LOCATION OF POSITIVES Show-Me Regional Planning Commission		5. OTHER NAME(S) Behm House		
6. SPECIFIC LEGAL LOCATION TOWNSHIP 44N RANGE 27W SECTION 8 IF CITY OR TOWN, STREET ADDRESS		16. THEMATIC CATEGORY Historic /Architectural		2. COUNTY Johnson
7. CITY OR TOWN IF RURAL, VICINITY Denton		17. DATE(S) OR PERIOD 1911		
8. DESCRIPTION OF LOCATION Part of NE 1/4 of NW 1/4 of Section 8 Chilhowee Twp.		18. STYLE OR DESIGN Colonial Revival		
9. COORDINATES UTM LAT LONG		19. ARCHITECT OR ENGINEER Und.		4. PRESENT LOCAL NAME(S) OR DESIGNATION(S) Gudde Residence
10. SITE () BUILDING (X) STRUCTURE () OBJECT ()		20. CONTRACTOR OR BUILDER Sam Ingram		
11. ON NATIONAL REGISTER? YES () NO (X)		21. ORIGINAL USE, IF APPARENT Residence		
12. IS IT ELIGIBLE? YES () NO (X)		22. PRESENT USE Residence		5. OTHER NAME(S) Behm House
13. PART OF ESTAB. HIST. DISTRICT? YES () NO (X)		23. OWNERSHIP PUBLIC () PRIVATE (X)		
14. DISTRICT POTENTIAL? YES () NO (X)		24. OWNER'S NAME AND ADDRESS Harry & Dorothy Gudde Rt. 2, Box 97 Holden, Mo.		
15. NAME OF ESTABLISHED DISTRICT N/A		25. OPEN TO PUBLIC? YES () NO (X)		6. TOWNSHIP 44N
42. FURTHER DESCRIPTION OF IMPORTANT FEATURES This fine Colonial Revival farmhouse has a Palladian-windowed dormer and another Palladian (in effect) with tracery in the large front gable. The pedimented portico contains a raised garland with scrolls as do the rectangular panels under the lunette windows. The large L-shaped porch is supported by single, paired, and tripled smooth round columns on piers of ornamental concrete blocks. There is an oriel window (projecting bay) on the north. A		26. LOCAL CONTACT PERSON OR ORGANIZATION Show-Me RPC		
43. HISTORY AND SIGNIFICANCE transom window and sidelights have been sealed. The cornice is boxed with returns. In 1910, Frank Behm, a native of Illinois who came to Missouri by way of Nebraska and Iowa, purchased 640 acres of land at Denton in Chilhowee Twp. This nine-room Colonial Revival house was constructed the next year. While it was being built, Mr. Behm, a farmer and stockman, reportedly said that after spending nine years of his life in a dugout in Nebraska, he believed he deserved a "real, sure-enough house" in which to live. Mr. Behm was the owner of this house from 1912-1947. In about 1921, however, he reportedly began living in what is now the Grogger Residence east of Holden (See Form No. 92).		27. OTHER SURVEYS IN WHICH INCLUDED None		
44. DESCRIPTION OF ENVIRONMENT AND OUTBUILDINGS Various farm buildings are associated with the property. The location is less than a mile north of the failed town of Denton. During the early part of the century, coal was mined on the Gudde land. A brick silo was built by Louis Hanes, who also built the Chil-		28. NO. OF STORIES 2		7. RANGE 27W
45. SOURCES OF INFORMATION howee Bank in 1915. Harry Gudde; Victor Grogger; The History of Johnson County (1918) pp. 640-641; Annabelle Evans; plat maps and site visit.		29. BASEMENT? YES (X) NO ()		
RETURN THIS FORM WHEN COMPLETED TO: OFFICE OF HISTORIC PRESERVATION P.O. BOX 176 JEFFERSON CITY, MISSOURI 65102 PH. 314-751-4096		30. FOUNDATION MATERIAL Concrete blocks		
IF ADDITIONAL SPACE IS NEEDED, ATTACH SEPARATE SHEET(S) TO THIS FORM		31. WALL CONSTRUCTION Frame		8. SECTION 8
		32. ROOF TYPE AND MATERIAL Hipped; gabled; asphalt		
		33. NO. OF BAYS FRONT SIDE		
		34. WALL TREATMENT Asbestos siding		154
		35. PLAN SHAPE Irregular		
		36. CHANGES (EXPLAIN IN NO. 42) ADDITION () ALTERED () MOVED ()		
		37. CONDITION INTERIOR EXTERIOR Good		
		38. PRESERVATION UNDERWAY? YES (X) NO () Maint.		
		39. ENDANGERED? YES () NO (X) BY WHAT?		
		40. VISIBLE FROM PUBLIC ROAD? YES (X) NO ()		
		41. DISTANCE FROM AND FRONTAGE ON ROAD		











RESIDENCE OF MR. AND MRS. FRANK BEHLM

MISSOURI OFFICE OF HISTORIC PRESERVATION

ARCHITECTURAL/HISTORIC INVENTORY SURVEY FORM

1. NO. 155		4. PRESENT LOCAL NAME(S) OR DESIGNATION(S) CHILHOWEE TOWNSHIP (DENTON) New Liberty Presbyterian Church		1. NO.	
2. COUNTY Johnson		5. OTHER NAME(S) 0011			2. COUNTY Johnson
3. LOCATION OF Show-Me Regional NEGATIVES Planning Commission					
6. SPECIFIC LEGAL LOCATION TOWNSHIP 44N RANGE 27W SECTION 8 IF CITY OR TOWN, STREET ADDRESS		16. THEMATIC CATEGORY Historic /Architectural		4. PRESENT LOCAL NAME(S) OR DESIGNATION(S) New Liberty Presbyterian Church	
7. CITY OR TOWN IF RURAL, VICINITY Denton		17. DATE(S) OR PERIOD 1885			
8. DESCRIPTION OF LOCATION Part of NE 1/4 of NW 1/4 of SW 1/4 of Section 8, Chilhowee Twp. (Approx. 1/4 mile north of Hwy. 2 in the southwest part of Section 8)		18. STYLE OR DESIGN Gothic Revival			
9. COORDINATES UTM LAT LONG		19. ARCHITECT OR ENGINEER Und.		5. OTHER NAME(S)	
10. SITE () STRUCTURE () BUILDING (X) OBJECT ()		20. CONTRACTOR OR BUILDER Und.			
11. ON NATIONAL YES () REGISTER? NO (X)		21. ORIGINAL USE, IF APPARENT Church			
12. IS IT YES () ELIGIBLE? NO ()		22. PRESENT USE Church		6. OTHER NAME(S)	
13. PART OF ESTAB. YES () HIST. DISTRICT? NO (X)		23. OWNERSHIP PUBLIC () PRIVATE (X)			
14. DISTRICT YES () POTENTIAL? NO ()		24. OWNER'S NAME AND ADDRESS New Liberty Presbyterian Church			
15. NAME OF ESTABLISHED DISTRICT N/A		25. OPEN TO PUBLIC? YES (X) NO ()		7. TOWNSHIP 44N	
42. FURTHER DESCRIPTION OF IMPORTANT FEATURES The pointed arch windows including one above the gable centered entrance have hood molds. The doorway window has tracery. A sunburst design is centered under the front gable. The dimensions of this rectangular frame building are 26' x 44'.		26. LOCAL CONTACT PERSON OR ORGANIZATION Show-Me RPC			
43. HISTORY AND SIGNIFICANCE This building was built and dedicated in the fall of 1885, when the church was founded.		27. OTHER SURVEYS IN WHICH INCLUDED None			
44. DESCRIPTION OF ENVIRONMENT AND OUTBUILDINGS The Denton Community Building (formerly Denton School) is across the gravel county road which runs north-south of this church building.		28. NO. OF STORIES 1		8. SECTION 8	
45. SOURCES OF INFORMATION Mr. & Mrs. J.W. Fisher, "New Liberty Church Has Centennial," article in The Holden Progress (7/18/85): site visit.		29. BASEMENT? YES () NO (X)			
RETURN THIS FORM WHEN COMPLETED TO: OFFICE OF HISTORIC PRESERVATION P.O. BOX 176 JEFFERSON CITY, MISSOURI 65102 PH. 314-751-4096		30. FOUNDATION MATERIAL Stone			
IF ADDITIONAL SPACE IS NEEDED, ATTACH SEPARATE SHEET(S) TO THIS FORM		31. WALL CONSTRUCTION Frame		9. TOWNSHIP 44N	
		32. ROOF TYPE AND MATERIAL Gable; asphalt			
		33. NO. OF BAYS FRONT SIDE			
		34. WALL TREATMENT Wood siding		10. RANGE 27W	
		35. PLAN SHAPE Rectangular			
		36. CHANGES ADDITION () (EXPLAIN IN ALTERED () NO. 42) MOVED ()			
		37. CONDITION INTERIOR EXTERIOR Fair		11. SECTION 8	
		38. PRESERVATION UNDERWAY? YES (X) NO ()			
		39. ENDANGERED? YES () BY WHAT? NO (X)			
		40. VISIBLE FROM YES (X) PUBLIC ROAD? NO ()		12. SECTION 8	
		41. DISTANCE FROM AND FR			
		46. PREPARED BY R. Maserang			
		47. ORGANIZATION Show-Me RPC		13. SECTION 8	
		48. DATE 8/31/85			
		49. REVISION DATE(S)			





MISSOURI OFFICE OF HISTORIC PRESERVATION

ARCHITECTURAL/HISTORIC INVENTORY SURVEY FORM

1. NO. 156		4. PRESENT LOCAL NAME(S) OR DESIGNATION(S) Denton Community Building 0279		CHILHOWEE TOWNSHIP (DENTON)		1. NO.
2. COUNTY Johnson		5. OTHER NAME(S) Denton School (P.S. #67)				2. COUNTY Johnson
3. LOCATION OF NEGATIVES Show-Me Regional Planning Commission						4. PRESENT LOCAL NAME(S) OR DESIGNATION(S) Denton Community Building
6. SPECIFIC LEGAL LOCATION TOWNSHIP 44N RANGE 27W SECTION 8 IF CITY OR TOWN, STREET ADDRESS		16. THEMATIC CATEGORY Historic /Architectural		28. NO. OF STORIES 1		5. OTHER NAME(S) Denton School
7. CITY OR TOWN IF RURAL, VICINITY Denton		17. DATE(S) OR PERIOD 1870		29. BASEMENT? YES () NO (X)		
8. DESCRIPTION OF LOCATION Part of NE 1/4 of SW 1/4 of Section 8, Chilhowee Twp. (Approx. 1/4 mile north of Hwy. 2 in the southwest part of Section 8)		18. STYLE OR DESIGN National Folk		30. FOUNDATION MATERIAL Stone		
9. COORDINATES UTM LAT LONG		19. ARCHITECT OR ENGINEER Und.		31. WALL CONSTRUCTION Frame		
10. SITE () STRUCTURE () BUILDING (X) OBJECT ()		20. CONTRACTOR OR BUILDER Und.		32. ROOF TYPE AND MATERIAL Gable; galvanized steel		
11. ON NATIONAL REGISTER? YES () NO (X)		21. ORIGINAL USE, IF APPARENT Schoolhouse		33. NO. OF BAYS FRONT SIDE		
12. IS IT ELIGIBLE? YES () NO ()		22. PRESENT USE Community Building		34. WALL TREATMENT Wood siding		
13. PART OF ESTAB. YES () HIST. DISTRICT? NO (X)		23. OWNERSHIP PUBLIC () PRIVATE (X)		35. PLAN SHAPE Rectangular		
14. DISTRICT POTENTIAL? YES () NO ()		24. OWNER'S NAME AND ADDRESS New Liberty Presbyterian Church		36. CHANGES (EXPLAIN IN NO. 42) ADDITION () ALTERED () MOVED ()		
15. NAME OF ESTABLISHED DISTRICT N/A		25. OPEN TO PUBLIC? YES () NO (X)		37. CONDITION INTERIOR EXTERIOR Fair		
42. FURTHER DESCRIPTION OF IMPORTANT FEATURES There is a gable-roofed extension in the front of the main building with a cutaway section containing the main doorway and another door into the extended part. Windows are single hung four-light, and double hung 2/2 and 4/4. The porch floor is a concrete slab.		26. LOCAL CONTACT PERSON OR ORGANIZATION Show-Me RPC		38. PRESERVATION UNDERWAY? YES (X) Maint. NO ()		6. TOWNSHIP 44N
43. HISTORY AND SIGNIFICANCE In 1916, the Denton School's enrollment was 27 and its library consisted of 100 books. In a 1949 reorganization, the Denton district (P.S. #67) was divided between Holden and Chilhowee. In 1955, this building was purchased by the New Liberty Presbyterian Church for use as a community/church building.		27. OTHER SURVEYS IN WHICH INCLUDED None		39. ENDANGERED? YES () BY WHAT? NO (X)		
44. DESCRIPTION OF ENVIRONMENT AND OUTBUILDINGS The New Liberty Presbyterian Church is directly across the gravel county road which runs north-south in front of this building. The area is a rural section of Chilhowee Township.		46. PREPARED BY R. Maserang		40. VISIBLE FROM PUBLIC ROAD? YES (X) NO ()		7. RANGE 27W
45. SOURCES OF INFORMATION The History of Johnson County (1918), p. 137; S. G. Welch; Mr. and Mrs. J. W. Fisher, quoted in The Holden Progress (7/18/85); site visit.		47. ORGANIZATION Show-Me RPC		41. DISTANCE FROM AND FRONTAGE ON ROAD		
RETURN THIS FORM WHEN COMPLETED TO: OFFICE OF HISTORIC PRESERVATION P.O. BOX 176 JEFFERSON CITY, MISSOURI 65102 PH. 314-751-4096		48. DATE 8/31/85		49. REVISION DATE(S)		8. SECTION 8

IF ADDITIONAL SPACE IS NEEDED, ATTACH SEPARATE SHEET(S) TO THIS FORM






MISSOURI OFFICE OF HISTORIC PRESERVATION

ARCHITECTURAL/HISTORIC INVENTORY SURVEY FORM

JOAS004-036

1. NO. 157		4. PRESENT LOCAL NAME(S) OR DESIGNATION(S) Gudde Residence (Michael & Shirley) (DENTON)		1. NO.
2. COUNTY Johnson		3. OTHER NAME(S) Phipps House 0280		
3. LOCATION OF NEGATIVES Show-Me Regional Planning Commission				
6. SPECIFIC LEGAL LOCATION TOWNSHIP 44N RANGE 27W SECTION 8 IF CITY OR TOWN, STREET ADDRESS		16. THEMATIC CATEGORY Historic /Architectural		2. COUNTY Johnson
7. CITY OR TOWN IF RURAL, VICINITY Denton		17. DATE(S) OR PERIOD ca. 1906		
8. DESCRIPTION OF LOCATION Part of NW¼ of SW¼ of Section 8, Chilhowee Twp. (Approx. 1/4 mile north of Hwy. 2 at Denton)		18. STYLE OR DESIGN American Foursquare		
9. COORDINATES UTM LAT LONG		19. ARCHITECT OR ENGINEER Und.		4. PRESENT LOCAL NAME(S) OR DESIGNATION(S) Gudde Residence
10. SITE () STRUCTURE () BUILDING (X) OBJECT ()		20. CONTRACTOR OR BUILDER Und.		
11. ON NATIONAL REGISTER? YES () NO (X)		21. ORIGINAL USE, IF APPARENT Residence		
12. IS IT ELIGIBLE? YES () NO ()		22. PRESENT USE Residence		5. OTHER NAME(S) Phipps House
13. PART OF ESTAB. HIST. DISTRICT? YES () NO (X)		23. OWNERSHIP PUBLIC () PRIVATE (X)		
14. DISTRICT POTENTIAL? YES () NO ()		24. OWNER'S NAME AND ADDRESS Harry & Dorothy Gudde Rt. 2, Box 96 Holden, MO 64040		
15. NAME OF ESTABLISHED DISTRICT N/A		25. OPEN TO PUBLIC? YES () NO (X)		6. TOWNSHIP 44N
42. FURTHER DESCRIPTION OF IMPORTANT FEATURES The foundation and porch supports of this American Foursquare house are made of concrete blocks molded to resemble stone. Many windows are paired. In addition to the full-width front porch, there is another smaller porch on the south with turned columns. The pyramidal hipped roof contains hipped roof dormers.		26. LOCAL CONTACT PERSON OR ORGANIZATION Show-Me RPC		
43. HISTORY AND SIGNIFICANCE A former owner was Harry Phipps, one of the original stockholders in the Denton Town-site Company. This house was among Denton's earliest. The Rock Island Construction Co. agreed to erect a railroad depot if a town were started. In 1905, 22 acres of farmland were purchased from Mrs. C.J. Hubbard at \$80/acre. Lots were staked off but only a few were sold. In 1929, the few streets were officially vacated. At that time Denton had two stores, a garage, a post office, a handful of houses--and its Rock Island depot.		27. OTHER SURVEYS IN WHICH INCLUDED None		
44. DESCRIPTION OF ENVIRONMENT AND OUTBUILDINGS Outbuildings include a steel storage building.		28. NO. OF STORIES 2½		7. RANGE 27W
45. SOURCES OF INFORMATION The Holden Progress (12/5/29); plat maps; site visit.		29. BASEMENT? YES (X) NO ()		
46. PREPARED BY R. Maserang		30. FOUNDATION MATERIAL Concrete blocks		
47. ORGANIZATION Show-Me RPC		31. WALL CONSTRUCTION Wood frame		8. SECTION 8
48. DATE 1/86		32. ROOF TYPE AND MATERIAL Hipped; asphalt		
49. REVISION DATE(S)		33. NO. OF BAYS FRONT SIDE		
RETURN THIS FORM WHEN COMPLETED TO: OFFICE OF HISTORIC PRESERVATION P.O. BOX 176 JEFFERSON CITY, MISSOURI 65102 PH. 314-751-4096		34. WALL TREATMENT Wood siding		157
IF ADDITIONAL SPACE IS NEEDED, ATTACH SEPARATE SHEET(S) TO THIS FORM		35. PLAN SHAPE Square		
		36. CHANGES ADDITION () ALTERED () MOVED () (EXPLAIN IN NO. 42)		
		37. CONDITION INTERIOR EXTERIOR Good		
		38. PRESERVATION UNDERWAY? YES (X) NO ()		
		39. ENDANGERED? YES () NO (X)		
		40. VISIBLE FROM PUBLIC ROAD? YES (X) NO ()		
		41. DISTANCE FROM AND FRONTAGE ON ROAD		








MISSOURI OFFICE OF HISTORIC PRESERVATION

ARCHITECTURAL/HISTORIC INVENTORY SURVEY FORM

1. NO. 158		4. PRESENT LOCAL NAME(S) OR DESIGNATION(S) CHILHOWEE TOWNSHIP (DENTON) 0281		1. NO.
2. COUNTY Johnson		5. OTHER NAME(S) Denton Depot; Rock Island Depot; Ira Wall's		
3. LOCATION OF POSITIVES Show-Me Regional Planning Commission				
6. SPECIFIC LEGAL LOCATION TOWNSHIP 44N RANGE 27W SECTION 8 IF CITY OR TOWN, STREET ADDRESS		16. THEMATIC CATEGORY Historic /Architectural		2. COUNTY Johnson
7. CITY OR TOWN Denton IF RURAL, VICINITY		17. DATE(S) OR PERIOD ca. 1905		
8. DESCRIPTION OF LOCATION Part of SW 1/4 of SW 1/4 of Sect. 8, Chilhowee Twp. (North side of Hwy. 2 just west of County Road 576)		18. STYLE OR DESIGN Functional Victorian		
9. COORDINATES UTM LAT LONG		19. ARCHITECT OR ENGINEER Und.		4. PRESENT LOCAL NAME(S) OR DESIGNATION(S) Denton General Store
10. SITE () BUILDING (X) STRUCTURE () OBJECT ()		20. CONTRACTOR OR BUILDER Rock Island Construction Co.		
11. ON NATIONAL REGISTER? YES () NO (X)		21. ORIGINAL USE, IF APPARENT Passenger depot for railroad		
12. IS IT ELIGIBLE? YES () NO ()		22. PRESENT USE Unused		5. OTHER NAME(S) Denton Depot
13. PART OF ESTAB. YES () HIST. DISTRICT? NO (X)		23. OWNERSHIP PUBLIC () PRIVATE (X)		
14. DISTRICT POTENTIAL? YES () NO ()		24. OWNER'S NAME AND ADDRESS		
15. NAME OF ESTABLISHED DISTRICT N/A		25. OPEN TO PUBLIC? YES () NO (X)		6. TOWNSHIP 44N
42. FURTHER DESCRIPTION OF IMPORTANT FEATURES This building is probably a generic Rock Island passenger depot. It is similar to one built in Chilhowee in approximately the same period. (The Chilhowee depot no longer exists.) The roof is a gabled hip or "gabled" type. Eaves are flared. There are three-sided bays on the south and east. The interior has been altered and the building has been used as a store and post office.		26. LOCAL CONTACT PERSON OR ORGANIZATION Show-Me RPC		
43. HISTORY AND SIGNIFICANCE Erected in ca. 1905 by the Rock Island Construction Co., this building served as a railroad passenger depot for the fledgling community of Stevens Station. Travelers could ride to Kansas City and back in the same day. The name was soon changed to Denton, but the hoped-for development never occurred. Twenty-five years later, petitions to vacate Denton's streets and lots were filed with the county. After the railroad closed the depot and eliminated passenger service in the early 1940s, the building was moved to its present site from its original location (a few hundred feet farther west and on the north side of the railroad track). Ira Wall and his wife, Evadna, operated the Denton Store here for many years. It became a post office as well, and there were gasoline pumps. In later years, Mr. Wall continued to operate the building as a tavern and liquor store.		27. OTHER SURVEYS IN WHICH INCLUDED None		
44. DESCRIPTION OF ENVIRONMENT AND OUTBUILDINGS The depot is on the north side of Highway 2 at a sharp curve. Two small wooden sheds are nearby.		28. NO. OF STORIES 1		7. RANGE 27W
45. SOURCES OF INFORMATION Mary Ayers; article in The Holden Progress (12/5/29); site visit.		29. BASEMENT? YES () NO (X)		
RETURN THIS FORM WHEN COMPLETED TO: OFFICE OF HISTORIC PRESERVATION P.O. BOX 176 JEFFERSON CITY, MISSOURI 65102 PH. 314-751-4096		30. FOUNDATION MATERIAL		
IF ADDITIONAL SPACE IS NEEDED, ATTACH SEPARATE SHEET(S) TO THIS FORM		31. WALL CONSTRUCTION Wood frame		8. SECTION 8
		32. ROOF TYPE AND MATERIAL Gabled; asphalt		
		33. NO. OF BAYS FRONT SIDE		
		34. WALL TREATMENT Wood siding		158
		35. PLAN SHAPE Rectangular		
		36. CHANGES (EXPLAIN IN NO. 42) ADDITION () ALTERED (X) MOVED (X)		
		37. CONDITION INTERIOR Fair/poor EXTERIOR Fair/poor		
		38. PRESERVATION UNDERWAY? YES () NO (X)		
		39. ENDANGERED? BY WHAT? YES () NO ()		
		40. VISIBLE FROM PUBLIC ROAD? YES (X) NO ()		
		41. DISTANCE FROM AND FRONTAGE ON ROAD		







159





MISSOURI OFFICE OF HISTORIC PRESERVATION

ARCHITECTURAL/HISTORIC INVENTORY SURVEY FORM

1. NO. 160		4. PRESENT LOCAL NAME(S) OR DESIGNATION(S) CHILHOWEE TOWNSHIP		1. NO.
2. COUNTY Johnson		5. OTHER NAME(S)		
3. LOCATION OF Show-Me Regional NEGATIVES Planning Commission		Fitterling House		
6. SPECIFIC LEGAL LOCATION TOWNSHIP 44N RANGE 27W SECTION 13 IF CITY OR TOWN, STREET ADDRESS		16. THEMATIC CATEGORY Historic /Architectural		2. COUNTY Johnson
7. CITY OR TOWN IF RURAL, VICINITY Old Chilhowee (Old Town)		17. DATE(S) OR PERIOD ca. 1880s-1890s		
8. DESCRIPTION OF LOCATION Part of NE¼ of NE¼ of NE¼ of Section 13, Chilhowee Township (South side of Hwy. F approx. one mile north of Chilhowee)		18. STYLE OR DESIGN National Folk		
9. COORDINATES UTM LAT LONG		19. ARCHITECT OR ENGINEER Und.		4. PRESENT LOCAL NAME(S) OR DESIGNATION(S)
10. SITE () STRUCTURE () BUILDING (X) OBJECT ()		20. CONTRACTOR OR BUILDER Und.		
11. ON NATIONAL REGISTER? YES () NO (X)		21. ORIGINAL USE, IF APPARENT Residence		
12. IS IT ELIGIBLE? YES () NO ()		22. PRESENT USE Unused		5. OTHER NAME(S)
13. PART OF ESTAB. YES () HIST. DISTRICT? NO (X)		23. OWNERSHIP PUBLIC () PRIVATE (X)		
14. DISTRICT YES () POTENTIAL? NO ()		24. OWNER'S NAME AND ADDRESS Cleo and Louise Fitterling 205 Hwy. 2 West Chilhowee, Mo.		
15. NAME OF ESTABLISHED DISTRICT N/A		25. OPEN TO PUBLIC? YES () NO (X)		6. TOWNSHIP
42. FURTHER DESCRIPTION OF IMPORTANT FEATURES Basically, this is a plain gable and wing house with an addition built into the inside of the "L" (and beyond). Most windows are double-hung 2/2 lights. There are two chimneys, one in the middle of the main side gabled section and one at the end of the wing.		26. LOCAL CONTACT PERSON OR ORGANIZATION Show-Me RPC		
43. HISTORY AND SIGNIFICANCE Originally a three-room house, this building was moved to its present location in Old Chilhowee (Old Town) from LaTour approximately 40 years ago by its owner, Cleo Fitterling. This is the oldest structure in Old Chilhowee, and many people mistakenly assume that it was part of the original Old Town. Mr. and Mrs. Fitterling lived in the house for several years before moving to Chilhowee, one mile to the south.		27. OTHER SURVEYS IN WHICH INCLUDED None		
44. DESCRIPTION OF ENVIRONMENT AND OUTBUILDINGS The property includes a barn, built in ca. 1900.		28. NO. OF STORIES 1		RANGE
45. SOURCES OF INFORMATION Cleo Fitterling; site visit.		29. BASEMENT? YES () NO (X)		
RETURN THIS FORM WHEN COMPLETED TO: OFFICE OF HISTORIC PRESERVATION P.O. BOX 176 JEFFERSON CITY, MISSOURI 65102 PH. 314-751-4096		30. FOUNDATION MATERIAL Stone		
46. PREPARED BY R. Maserang		31. WALL CONSTRUCTION Frame		SECTION
47. ORGANIZATION Show-Me RPC		32. ROOF TYPE AND MATERIAL Gable; wood shingles		
48. DATE 3/86		33. NO. OF BAYS FRONT SIDE		
49. REVISION DATE(S)		34. WALL TREATMENT Wood siding		160
		35. PLAN SHAPE Irregular		
		36. CHANGES (EXPLAIN IN NO. 42) ADDITION (X) ALTERED (X) MOVED (X)		
		37. CONDITION INTERIOR EXTERIOR Fair/poor		
		38. PRESERVATION UNDERWAY? YES () NO (X)		
		39. ENDANGERED? YES () NO () BY WHAT?		
		40. VISIBLE FROM PUBLIC ROAD? YES (X) NO ()		
		41. DISTANCE FROM AND FRONTAGE ON ROAD		



MISSOURI OFFICE OF HISTORIC PRESERVATION

ARCHITECTURAL/HISTORIC INVENTORY SURVEY FORM

1. NO. 161		4. PRESENT LOCAL NAME(S) OR DESIGNATION(S) CHILHOWEE TOWNSHIP		1. NO.
2. COUNTY Johnson		Shannon Residence 0283		
3. LOCATION OF NEGATIVES Show-Me Regional Planning Commission		5. OTHER NAME(S) Shannon House		
6. SPECIFIC LEGAL LOCATION TOWNSHIP 44N RANGE 26W SECTION 17 IF CITY OR TOWN, STREET ADDRESS		16. THEMATIC CATEGORY Historic /Architectural	28. NO. OF STORIES 2	2. COUNTY Johnson
7. CITY OR TOWN IF RURAL, VICINITY East of Chilhowee		17. DATE(S) OR PERIOD ca. 1860; ca. 1900	29. BASEMENT? YES (X) NO ()	
8. DESCRIPTION OF LOCATION Part of NW¼ of SE¼ of Section 17, Chilhowee Twp. (Approx. 2 miles east of Chilhowee and 1/3 mile north of Hwy. 2)		18. STYLE OR DESIGN Vernacular National Folk	30. FOUNDATION MATERIAL Concrete blocks	
9. COORDINATES UTM LAT LONG		19. ARCHITECT OR ENGINEER Und.	31. WALL CONSTRUCTION Frame	4. PRESENT LOCAL NAME(S) OR DESIGNATION(S) Shannon Residence
10. SITE () STRUCTURE () BUILDING (X) OBJECT ()		20. CONTRACTOR OR BUILDER Und.	32. ROOF TYPE AND MATERIAL Hipped; asphalt	
11. ON NATIONAL REGISTER? YES () NO (X)		21. ORIGINAL USE, IF APPARENT Residence	33. NO. OF BAYS FRONT SIDE	
12. IS IT ELIGIBLE? YES () NO ()		22. PRESENT USE Residence	34. WALL TREATMENT Wood siding	5. OTHER NAME(S) Shannon House
13. PART OF ESTAB. HIST. DISTRICT? YES () NO (X)		23. OWNERSHIP PUBLIC () PRIVATE (X)	35. PLAN SHAPE Irregular	
14. DISTRICT POTENTIAL? YES () NO ()		24. OWNER'S NAME AND ADDRESS Walter Shannon & B. Shannon Kelly	36. CHANGES (EXPLAIN IN NO. 42) ADDITION (X) ALTERED (X) MOVED ()	
15. NAME OF ESTABLISHED DISTRICT N/A		25. OPEN TO PUBLIC? YES () NO (X)	37. CONDITION INTERIOR EXTERIOR Fair/poor	6. TOWNSHIP 44N
42. FURTHER DESCRIPTION OF IMPORTANT FEATURES This house originally was two houses which were joined in approximately 1915.		26. LOCAL CONTACT PERSON OR ORGANIZATION Show-Me RPC	38. PRESERVATION UNDERWAY? YES () NO ()	
43. HISTORY AND SIGNIFICANCE A portion of the west part of this building reportedly was erected shortly before the Civil War, for a Mr. and Mrs. Boisseau. Another house was built nearby in approximately 1900. This later house was the home of Mr. and Mrs. John Shannon. Silas Lee Shannon, a son, acquired the property upon their deaths and decided to have the two structures joined. The 1876 plat map indicates ownership by S. N. Calmes. The 1898 plat map identifies the owner as J. G. Shannon.		27. OTHER SURVEYS IN WHICH INCLUDED None	39. ENDANGERED? BY WHAT? YES () NO ()	
44. DESCRIPTION OF ENVIRONMENT AND OUTBUILDINGS This house is approximately 1.0 mile southwest of ICBM site I-10. Despite its proximity to Chilhowee, this part of Chilhowee Township is sparsely settled.		46. PREPARED BY R. Maserang		7. RANGE 26W
45. SOURCES OF INFORMATION Walter and Ethel Shannon; site visit; plat maps.		47. ORGANIZATION Show-Me RPC		
RETURN THIS FORM WHEN COMPLETED TO: OFFICE OF HISTORIC PRESERVATION P.O. BOX 176 JEFFERSON CITY, MISSOURI 65102 PH. 314-751-4096		48. DATE 11/26/85 49. REVISION DATE(S)		
IF ADDITIONAL SPACE IS NEEDED, ATTACH SEPARATE SHEET(S) TO THIS FORM		161		8. SECTION 17



MISSOURI OFFICE OF HISTORIC PRESERVATION

ARCHITECTURAL/HISTORIC INVENTORY SURVEY FORM

1. NO. 162		4. PRESENT LOCAL NAME(S) OR DESIGNATION(S) CHILHOWEE TOWNSHIP (CHILHOWEE)		1. NO.
2. COUNTY Johnson		Fitterling Residence		
3. LOCATION OF Show-Me Regional Planning Commission		5. OTHER NAME(S) 0284 Inglish House		
6. SPECIFIC LEGAL LOCATION TOWNSHIP 44N RANGE 27W SECTION 13 IF CITY OR TOWN, STREET ADDRESS 205 Hwy. 2 West		16. THEMATIC CATEGORY Historic /Architectural		2. COUNTY Johnson
7. CITY OR TOWN IF RURAL, VICINITY Chilhowee		17. DATE(S) OR PERIOD ca. 1915		
8. DESCRIPTION OF LOCATION (North side of Hwy. 2 approx. opposite north end of Ohio Avenue)		18. STYLE OR DESIGN Dutch Colonial Revival		
9. COORDINATES UTM LAT LONG		19. ARCHITECT OR ENGINEER Und.		4. PRESENT LOCAL NAME(S) OR DESIGNATION(S) Fitterling Residence
10. SITE () BUILDING (X) STRUCTURE () OBJECT ()		20. CONTRACTOR OR BUILDER Und.		
11. ON NATIONAL REGISTER? YES () NO (X)		21. ORIGINAL USE, IF APPARENT Residence		
12. IS IT ELIGIBLE? YES () NO ()		22. PRESENT USE Residence		5. OTHER NAME(S) Inglish House
13. PART OF ESTAB. YES () HIST. DISTRICT? NO (X)		23. OWNERSHIP PUBLIC () PRIVATE (X)		
14. DISTRICT YES () POTENTIAL? NO ()		24. OWNER'S NAME AND ADDRESS Cleo and Louise Fitterling Same		
15. NAME OF ESTABLISHED DISTRICT N/A		25. OPEN TO PUBLIC? YES () NO (X)		6. TOWNSHIP 44N
42. FURTHER DESCRIPTION OF IMPORTANT FEATURES A three-sided bay centered above the front porch is unusual in a Colonial Revival style house, at least in Johnson County examples.		26. LOCAL CONTACT PERSON OR ORGANIZATION Show-Me RPC		
43. HISTORY AND SIGNIFICANCE Chilhowee banker William Inglish was the original owner. Mr. Inglish was cashier of the Farmers Bank of Chilhowee.		27. OTHER SURVEYS IN WHICH INCLUDED None		
44. DESCRIPTION OF ENVIRONMENT AND OUTBUILDINGS The location is residential along the north side of Hwy. 2, which intersects the north end of Chilhowee from east to west. The Chilhowee Public School is two blocks farther east.		46. PREPARED BY R. Maserang		7. RANGE 27W
45. SOURCES OF INFORMATION Cleo Fitterling; site visit.		47. ORGANIZATION Show-Me RPC		
RETURN THIS FORM WHEN COMPLETED TO: OFFICE OF HISTORIC PRESERVATION P.O. BOX 176 JEFFERSON CITY, MISSOURI 65102 PH. 314-751-4096		48. DATE 4/29/86 49. REVISION DATE(S)		
IF ADDITIONAL SPACE IS NEEDED, ATTACH SEPARATE SHEET(S) TO THIS FORM		162		SECTION 13



MISSOURI OFFICE OF HISTORIC PRESERVATION

ARCHITECTURAL/HISTORIC INVENTORY SURVEY FORM

1. NO. 163		4. PRESENT LOCAL NAME(S) OR DESIGNATION(S) CHILHOWEE TOWNSHIP Blessing Residence 0285		1. NO.
2. COUNTY Johnson		5. OTHER NAME(S) Valentine House		
3. LOCATION OF NEGATIVES Show-Me Regional Planning Commission				
6. SPECIFIC LEGAL LOCATION TOWNSHIP 44N RANGE 27W SECTION 24 IF CITY OR TOWN, STREET ADDRESS 210 N. Main St.		16. THEMATIC CATEGORY Historic /Architectural		2. COUNTY Johnson
7. CITY OR TOWN IF RURAL, VICINITY Chilhowee		17. DATE(S) OR PERIOD ca. 1898		
8. DESCRIPTION OF LOCATION Northeast corner of Block 4 (Southwest corner of North Main and Hwy. 2)		18. STYLE OR DESIGN Queen Anne		
9. COORDINATES UTM LAT LONG		19. ARCHITECT OR ENGINEER Und.		4. PRESENT LOCAL NAME(S) OR DESIGNATION(S) Blessing Residence
10. SITE () BUILDING (X) STRUCTURE () OBJECT ()		20. CONTRACTOR OR BUILDER Und.		
11. ON NATIONAL REGISTER? YES () NO (X)		21. ORIGINAL USE, IF APPARENT Residence		
12. IS IT ELIGIBLE? YES () NO (X)		22. PRESENT USE Residence		6. TOWNSHIP 44N
13. PART OF ESTAB. HIST. DISTRICT? YES () NO (X)		23. OWNERSHIP PUBLIC () PRIVATE (X)		
14. DISTRICT POTENTIAL? YES () NO (X)		24. OWNER'S NAME AND ADDRESS R. H. Utley Knob Noster, Mo.		
15. NAME OF ESTABLISHED DISTRICT N/A		25. OPEN TO PUBLIC? YES () NO (X)		6. RANGE 27W
42. FURTHER DESCRIPTION OF IMPORTANT FEATURES This house has "Eastlake" trim (spindlework detailing around the porch, in this case). A broad, two-story tower (in effect, a double bay) is capped with a pointed roof which flows into the main hipped roof. Some portions of the cornice are dentillated. Railings from the full-width front porch and from a small porch above the entrance have been removed. The interior contains oak woodwork.		26. LOCAL CONTACT PERSON OR ORGANIZATION Show-Me RPC		
43. HISTORY AND SIGNIFICANCE Early owners were George G. and Grace Valentine, who bought the house in approximately 1902. (The property was owned by banker J. P. Clevinger in the 1890s.) Mr. Valentine, formerly of Kingsville Township, was Johnson County clerk from 1894-98. He also operated a dry goods store in Warrensburg. The Valentine family owned the house until 1980. During the coal mining "boom" years in Chilhowee (about 1906-1910), miners were boarded in the finished attic. The same beds were used by men working different shifts recalled Mrs. Minnie Turner.		27. OTHER SURVEYS IN WHICH INCLUDED None		
44. DESCRIPTION OF ENVIRONMENT AND OUTBUILDINGS This house is on the south side of Hwy. 2, in a residential neighborhood. Opposite it on the north side of Hwy. 2 is the Chilhowee Public School.		46. PREPARED BY R. Maserang		6. SECTION 24
45. SOURCES OF INFORMATION Mrs. Viola Valentine Ayres; Mrs. Robert Otto; Mrs. Minnie Turner; plat maps; site visit.		47. ORGANIZATION Show-Me RPC		
RETURN THIS FORM WHEN COMPLETED TO: OFFICE OF HISTORIC PRESERVATION P.O. BOX 176 JEFFERSON CITY, MISSOURI 65102 PH. 314-751-4096		48. DATE 9/26/85 49. REVISION DATE(S)		





MISSOURI OFFICE OF HISTORIC PRESERVATION

ARCHITECTURAL/HISTORIC INVENTORY SURVEY FORM

1. NO. 164		4. PRESENT LOCAL NAME(S) OR DESIGNATION(S) CHILHOWEE TOWNSHIP Chilhowee Public School		1. NO.
2. COUNTY Johnson		5. OTHER NAME(S) 0286		
3. LOCATION OF Show-Me Regional NEGATIVES Planning Commission		Central School, Consolidated District No.2		
6. SPECIFIC LEGAL LOCATION TOWNSHIP 44N RANGE 27W SECTION 13 IF CITY OR TOWN, STREET ADDRESS 101 Hwy. 2		16. THEMATIC CATEGORY Historic /Architectural		2. COUNTY Johnson
7. CITY OR TOWN IF RURAL, VICINITY Chilhowee		17. DATE(S) OR PERIOD 1919		
8. DESCRIPTION OF LOCATION (North side of Hwy. 2 opposite North Main Street)		18. STYLE OR DESIGN Vernacular Federal		
9. COORDINATES UTM LAT LONG		19. ARCHITECT OR ENGINEER William F. Schroge		4. PRESENT LOCAL NAME(S) OR DESIGNATION(S) Chilhowee Public School
10. SITE () BUILDING (X) STRUCTURE () OBJECT ()		20. CONTRACTOR OR BUILDER William L. Schraag		
11. ON NATIONAL REGISTER? YES () NO (X)		21. ORIGINAL USE, IF APPARENT School (grade and high)		
12. IS IT ELIGIBLE? YES () NO (X)		22. PRESENT USE School (grade and high)		5. TOWNSHIP 44N
13. PART OF ESTAB. YES () NO (X)		23. OWNERSHIP PUBLIC () PRIVATE (X)		
14. DISTRICT POTENTIAL? YES () NO (X)		24. OWNER'S NAME AND ADDRESS Chilhowee R-IV School Dist.		
15. NAME OF ESTABLISHED DISTRICT N/A		25. OPEN TO PUBLIC? YES (X) NO ()		6. RANGE 27W
42. FURTHER DESCRIPTION OF IMPORTANT FEATURES The main entrance is at the base of a three-story tower with a pyramidal roof. An elliptical fan light is above the primary doorway. The symmetrical front (south) facade includes matching banks of five windows flanking the tower and two hipped-roof dormers. There is a third dormer on the east. In 1954, a gymnasium addition was constructed east of the main building. On the north, a one-story metal building which serves as a cafeteria also has been added.		26. LOCAL CONTACT PERSON OR ORGANIZATION Show-Me RPC		
43. HISTORY AND SIGNIFICANCE Upon completion of this building in 1919, several neighboring school districts joined Chilhowee Consolidated District C-2. They were: Carpenter #71, Carrington #69, Stony Point #47, part of Agricola (Henry County) and Old Town. Today, the Chilhowee School is the only school operating in Chilhowee Township. In addition to its educational function, this building has been an important social center for Chilhowee's adults. The auditorium was used for various community activities including entertainment. In 1921, for example, the Ladies of the Union Church presented two plays "with special music." In 1926, the Community Church Ladies Aid sponsored a fashion show featuring "Chilhowee's Most Popular Men Modeling the Latest Styles in Ladies Wearing Apparel." In 1936, the R.J. Hurley Co. sponsored "an evening's entertainment of new 'talkie' movies." The school auditorium remains the only large public hall in Chilhowee.		27. OTHER SURVEYS IN WHICH INCLUDED None		
44. DESCRIPTION OF ENVIRONMENT AND OUTBUILDINGS A maintenance building is on the property. The general environment is residential.		40. VISIBLE FROM PUBLIC ROAD? YES (X) NO ()		7. SECTION 13
45. SOURCES OF INFORMATION S. G. Welch; various issues of the Chilhowee News; site visit.		41. DISTANCE FROM AND FRONTAGE ON ROAD		
RETURN THIS FORM WHEN COMPLETED TO: OFFICE OF HISTORIC PRESERVATION P.O. BOX 176 JEFFERSON CITY, MISSOURI 65102 PH. 314-751-4096		46. PREPARED BY R. Maserang		
IF ADDITIONAL SPACE IS NEEDED, ATTACH SEPARATE SHEET(S) TO THIS FORM		47. ORGANIZATION Show-Me RPC		164
		48. DATE 9/19/85 49. REVISION DATE(S) -		



MISSOURI OFFICE OF HISTORIC PRESERVATION

ARCHITECTURAL/HISTORIC INVENTORY SURVEY FORM


1. NO. 165		4. PRESENT LOCAL NAME(S) OR DESIGNATION(S) CHILHOWEE TOWNSHIP (CHILHOWEE)		1. NO.	
2. COUNTY Johnson		5. OTHER NAME(S) Shoemaker House; Albin House; Barnhart Residence			2. COUNTY Johnson
3. LOCATION OF Show-Me Regional Planning Commission					
6. SPECIFIC LEGAL LOCATION TOWNSHIP 44N RANGE 27W SECTION 13		16. THEMATIC CATEGORY Historic /Architectural		5. OTHER NAME(S)	
IF CITY OR TOWN, STREET ADDRESS 310 N. Pennsylvania		17. DATE(S) OR PERIOD ca. 1890s			6. TOWNSHIP 44N
7. CITY OR TOWN IF RURAL, VICINITY Chilhowee		18. STYLE OR DESIGN Vernacular Folk			
8. DESCRIPTION OF LOCATION (West side of N. Pennsylvania Avenue on north side of Hwy.2)		19. ARCHITECT OR ENGINEER Und.		8. SECTION 13	
9. COORDINATES UTM LAT LONG		20. CONTRACTOR OR BUILDER Und.			9. SECTION 13
10. SITE () BUILDING (X) STRUCTURE () OBJECT ()		21. ORIGINAL USE, IF APPARENT Residence			
11. ON NATIONAL REGISTER? YES () NO (X)		22. PRESENT USE Residence		11. SECTION 13	
12. IS IT ELIGIBLE? YES () NO ()		23. OWNERSHIP PUBLIC () PRIVATE (X)			12. SECTION 13
13. PART OF ESTAB. HIST. DISTRICT? YES () NO (X)		24. OWNER'S NAME AND ADDRESS Raymond Houts Chilhowee, Mo.			
14. DISTRICT POTENTIAL? YES () NO ()		25. OPEN TO PUBLIC? YES () NO (X)		14. SECTION 13	
15. NAME OF ESTABLISHED DISTRICT N/A		26. LOCAL CONTACT PERSON OR ORGANIZATION Show-Me RPC			15. SECTION 13
42. FURTHER DESCRIPTION OF IMPORTANT FEATURES This side-gabled example has three gable roof dormers atop a full width front porch supported by round wooden columns. The front door has a transom window. This house may originally have been a variety of I-House. Much of its significance lies in its history.		27. OTHER SURVEYS IN WHICH INCLUDED None			
43. HISTORY AND SIGNIFICANCE Originally an Old Town (Old Chilhowee) house, owner Sell Shoemaker had this building moved cross-country by mule teams in the early 1900s--but not to its present location! The procedure involved using logs as rollers, and required a relatively level strip of terrain. Mr. Shoemaker, who operated a general store, had the house moved to a site north of Hwy. 2, opposite Main Street--where the high school would be erected some 20 years later, in 1919. A subsequent owner was Dr. Gaylon Stark, but the house went on the market as school construction became imminent. In order to move the structure without cutting down several trees, new owner Frank Albin arranged to have the building divided into two sections and hired Mark Cross of Warrensburg to do the hauling. The house was reconstructed at its present location a block east and a		40. VISIBLE FROM PUBLIC ROAD? YES (X) NO ()		17. SECTION 13	
44. DESCRIPTION OF ENVIRONMENT AND OUTBUILDINGS block north, on Pennsylvania Avenue. The property remained in the Albin family until approximately 1945. A subsequent owner was Earl Barnhart.		41. DISTANCE FROM AND FRONTAGE ON ROAD			18. SECTION 13
45. SOURCES OF INFORMATION Hugh Albin; Mrs. Sammy Cook; Cleo Fitterling; Mrs. Mary Miller; site visit.		46. PREPARED BY R. Maserang			
RETURN THIS FORM WHEN COMPLETED TO: OFFICE OF HISTORIC PRESERVATION P.O. BOX 176 JEFFERSON CITY, MISSOURI 65102 PH. 314-751-4096		47. ORGANIZATION Show-Me RPC		20. SECTION 13	
IF ADDITIONAL SPACE IS NEEDED, ATTACH SEPARATE SHEET(S) TO THIS FORM		48. DATE 4/29/86 49. REVISION DATE(S) -			21. SECTION 13



MISSOURI OFFICE OF HISTORIC PRESERVATION

ARCHITECTURAL/HISTORIC INVENTORY SURVEY FORM

1. NO. 166		4. PRESENT LOCAL NAME(S) OR DESIGNATION(S) CHILHOWEE TOWNSHIP Souders Residence 0288		1. NO.
2. COUNTY Johnson		5. OTHER NAME(S) Anderson House		
3. LOCATION OF Show-Me Regional NEGATIVES Planning Commission				
6. SPECIFIC LEGAL LOCATION TOWNSHIP 44N RANGE 27W SECTION 24 IF CITY OR TOWN, STREET ADDRESS 205 N. Pennsylvania		16. THEMATIC CATEGORY Historic /Architectural		2. COUNTY Johnson
7. CITY OR TOWN IF RURAL, VICINITY Chilhowee		17. DATE(S) OR PERIOD ca. 1900		
8. DESCRIPTION OF LOCATION Lot 4 Block 6 (East side of North Pennsylv- ania between Hwy. 2 and East Spruce)		18. STYLE OR DESIGN Queen Anne		
9. COORDINATES UTM LAT LONG		19. ARCHITECT OR ENGINEER Und.		4. PRESENT LOCAL NAME(S) OR DESIGNATION(S) Souders Residence
10. SITE () BUILDING (X) STRUCTURE () OBJECT ()		20. CONTRACTOR OR BUILDER Und.		
11. ON NATIONAL REGISTER? YES () NO (X)		21. ORIGINAL USE, IF APPARENT Residence		
12. IS IT ELIGIBLE? YES () NO ()		22. PRESENT USE Residence		5. OTHER NAME(S) Anderson House
13. PART OF ESTAB. YES () NO (X)		23. OWNERSHIP PUBLIC () PRIVATE (X)		
14. DISTRICT YES () NO ()		24. OWNER'S NAME AND ADDRESS Ruth Souders Same		
15. NAME OF ESTABLISHED DISTRICT N/A		25. OPEN TO PUBLIC? YES () NO (X)		6. TOWNSHIP 44N
42. FURTHER DESCRIPTION OF IMPORTANT FEATURES This relatively simple example of a Queen Anne has a cutaway bay window, an ornamented gable, at least one corner bracket with a pendant, and other elements to avoid smooth wall surfaces. The gable windows have unusual window surrounds. The L-shaped front porch supports are round wooden columns.		26. LOCAL CONTACT PERSON OR ORGANIZATION Show-Me RPC		
43. HISTORY AND SIGNIFICANCE During the 1930s and later, this was the home of Miss Eula Anderson, a Chilhowee high school teacher.		27. OTHER SURVEYS IN WHICH INCLUDED None		
44. DESCRIPTION OF ENVIRONMENT AND OUTBUILDINGS This house is in the middle of a residential block immediately south of Hwy. 2.		28. NO. OF STORIES 1		7. RANGE 27W
45. SOURCES OF INFORMATION S. G. Welch; Fred Campbell; site visit.		29. BASEMENT? YES () NO ()		
46. PREPARED BY R. Maserang		30. FOUNDATION MATERIAL		
47. ORGANIZATION Show-Me RPC		31. WALL CONSTRUCTION Frame		8. SECTION 24
48. DATE 9/26/85		32. ROOF TYPE AND MATERIAL Gable; asphalt		
49. REVISION DATE(S)		33. NO. OF BAYS FRONT SIDE		
RETURN THIS FORM WHEN COMPLETED TO: OFFICE OF HISTORIC PRESERVATION P.O. BOX 176 JEFFERSON CITY, MISSOURI 65102 PH. 314-751-4096		34. WALL TREATMENT Wood siding		166
IF ADDITIONAL SPACE IS NEEDED, ATTACH SEPARATE SHEET(S) TO THIS FORM		35. PLAN SHAPE Irregular		
		36. CHANGES (EXPLAIN IN NO. 42) ADDITION () ALTERED (X) MOVED ()		
		37. CONDITION INTERIOR EXTERIOR Fair		
		38. PRESERVATION UNDERWAY? YES (X) Maint. NO ()		
		39. ENDANGERED? YES () NO (X)		
		40. VISIBLE FROM PUBLIC ROAD? YES (X) NO ()		
		41. DISTANCE FROM AND FRONTAGE ON ROAD		



E-12



MISSOURI OFFICE OF HISTORIC PRESERVATION

ARCHITECTURAL/HISTORIC INVENTORY SURVEY FORM

1. NO. 167		4. PRESENT LOCAL NAME(S) OR DESIGNATION(S) Welch Residence		CHILHOWEE TOWNSHIP (CHILHOWEE)		1. NO.
2. COUNTY Johnson		5. OTHER NAME(S) Sweeney House; Hunt House				2. COUNTY Johnson
3. LOCATION OF POSITIVES Show-Me Regional Planning Commission						4. PRESENT LOCAL NAME(S) OR DESIGNATION(S) Welch Residence
6. SPECIFIC LEGAL LOCATION TOWNSHIP 44N RANGE 27W SECTION 24 IF CITY OR TOWN, STREET ADDRESS 200 N. Pennsylvania Ave.		16. THEMATIC CATEGORY Historic /Architectural		28. NO. OF STORIES 2		5. TOWNSHIP 44N RANGE 27W SECTION 24
7. CITY OR TOWN IF RURAL, VICINITY Chilhowee		17. DATE(S) OR PERIOD ca. 1895-99		29. BASEMENT? YES (X) Partial NO ()		
8. DESCRIPTION OF LOCATION Lots 11, 12 and 13 Block 5 New Town (Northwest corner of East Spruce and North Pennsylvania)		18. STYLE OR DESIGN Cross Gable Vernacular		30. FOUNDATION MATERIAL Stone		
9. COORDINATES UTM LAT LONG		19. ARCHITECT OR ENGINEER Und.		31. WALL CONSTRUCTION Frame		
10. SITE () BUILDING (X) STRUCTURE () OBJECT ()		20. CONTRACTOR OR BUILDER Und. (Sam Ingram did remodeling)		32. ROOF TYPE AND MATERIAL Gable; asphalt		
11. ON NATIONAL REGISTER? YES () NO (X)		21. ORIGINAL USE, IF APPARENT Residence		33. NO. OF BAYS FRONT SIDE		
12. IS IT ELIGIBLE? YES () NO ()		22. PRESENT USE Residence		34. WALL TREATMENT Wood siding		
13. PART OF ESTAB. HIST. DISTRICT? YES () NO (X)		23. OWNERSHIP PUBLIC () PRIVATE (X)		35. PLAN SHAPE Irregular		
14. DISTRICT POTENTIAL? YES () NO ()		24. OWNER'S NAME AND ADDRESS Sam G. & Ora Helen Welch Same		36. CHANGES (EXPLAIN IN NO. 42) ADDITION (X) ALTERED (X) MOVED ()		
15. NAME OF ESTABLISHED DISTRICT N/A		25. OPEN TO PUBLIC? YES () NO (X)		37. CONDITION INTERIOR Good EXTERIOR Good		
42. FURTHER DESCRIPTION OF IMPORTANT FEATURES This house has been the recipient of numerous tasteful alterations and additions. Interestingly, nearly all of the enlarging and remodeling was done when the house was rather new, in 1913. The work includes construction of an L-shaped open porch; enlargement of a sitting room into a dining room; enlargement of a bedroom into a sitting room; the addition of an upstairs open porch, and a bathroom. The interior woodwork is very nice.		26. LOCAL CONTACT PERSON OR ORGANIZATION Show-Me RPC		38. PRESERVATION UNDERWAY? YES (X) Maint. NO ()		6. OTHER NAME(S) Sweeney House; Hunt House
43. HISTORY AND SIGNIFICANCE The original owner is believed to have been William Sweeney, a retired sheep breeder whose son, S.R., operated a furniture and carpet store at 113 E. Walnut St. Subsequent owners include William P. Hunt, who was president of the Bank of Chilhowee and a Johnson County presiding judge during the 1880s. Judge Hunt was the owner and occupant when most of the alterations occurred (described above). Sam G. Welch, the current owner, is a past superintendent of Chilhowee schools.		27. OTHER SURVEYS IN WHICH INCLUDED None		39. ENDANGERED? YES () NO (X) BY WHAT?		
44. DESCRIPTION OF ENVIRONMENT AND OUTBUILDINGS The property includes a small barn. A smoke house and wash house were removed in 1985 (to make room for a garage).		45. SOURCES OF INFORMATION S. G. Welch; The Chilhowee News (5/15/13); The History of Johnson County (1918), p.97, 730-734; site visit.		46. PREPARED BY R. Maserang		7. RANGE 27W
RETURN THIS FORM WHEN COMPLETED TO: OFFICE OF HISTORIC PRESERVATION P.O. BOX 176 JEFFERSON CITY, MISSOURI 65102 PH. 314-751-4096		47. ORGANIZATION Show-Me RPC		48. DATE 5/85		
IF ADDITIONAL SPACE IS NEEDED, ATTACH SEPARATE SHEET(S) TO THIS FORM		49. REVISION DATE(S)		167		







MISSOURI OFFICE OF HISTORIC PRESERVATION

ARCHITECTURAL/HISTORIC INVENTORY SURVEY FORM

1. NO. 168		4. PRESENT LOCAL NAME(S) OR DESIGNATION(S) Coe Residence		CHILHOWEE TOWNSHIP (CHILHOWEE)		1. NO.
2. COUNTY Johnson		5. OTHER NAME(S) Shoemaker House		0290		2. COUNTY Johnson
3. LOCATION OF NEGATIVES Show-Me Regional Planning Commission		16. THEMATIC CATEGORY Historic / Architectural		28. NO. OF STORIES 2		4. PRESENT LOCAL NAME(S) OR DESIGNATION(S) Coe Residence
6. SPECIFIC LEGAL LOCATION TOWNSHIP 44N RANGE 27W SECTION 24 IF CITY OR TOWN, STREET ADDRESS 112 N. Pennsylvania Ave.		17. DATE(S) OR PERIOD ca. 1900		29. BASEMENT? YES (X) NO () Partial		
7. CITY OR TOWN IF RURAL, VICINITY Chilhowee		18. STYLE OR DESIGN Queen Anne		30. FOUNDATION MATERIAL Molded concrete		
8. DESCRIPTION OF LOCATION Part of Lots 33 & 34, Block 8, New Chilhowee (SW corner of East Spruce and North Pennsylvania)		19. ARCHITECT OR ENGINEER Und.		31. WALL CONSTRUCTION Frame		
9. COORDINATES UTM LAT LONG		20. CONTRACTOR OR BUILDER Und.		32. ROOF TYPE AND MATERIAL Hipped w/cross gables; asph.		
10. SITE () BUILDING (X) STRUCTURE () OBJECT ()		21. ORIGINAL USE, IF APPARENT Residence		33. NO. OF BAYS FRONT SIDE		
11. ON NATIONAL REGISTER? YES () NO (X)		22. PRESENT USE Residence		34. WALL TREATMENT Asbestos siding		
12. IS IT ELIGIBLE? YES () NO ()		23. OWNERSHIP PUBLIC () PRIVATE (X)		35. PLAN SHAPE Irregular		
13. PART OF ESTAB. HIST. DISTRICT? YES () NO (X)		24. OWNER'S NAME AND ADDRESS Mrs. Frances E. Coe Same		36. CHANGES (EXPLAIN IN NO. 42) ADDITION () ALTERED (X) MOVED ()		
14. DISTRICT POTENTIAL? YES () NO ()		25. OPEN TO PUBLIC? YES () NO (X)		37. CONDITION INTERIOR Good EXTERIOR Good		
15. NAME OF ESTABLISHED DISTRICT N/A		26. LOCAL CONTACT PERSON OR ORGANIZATION Show-Me RPC		38. PRESERVATION UNDERWAY? YES (X) NO () Maint.		5. OTHER NAME(S) Shoemaker House
42. FURTHER DESCRIPTION OF IMPORTANT FEATURES This Queen Anne has a fine, balustraded gazebo with a conical roof and a finial at the northeast corner of its wraparound front porch. Porch supports are smooth classic columns. There is a small upstairs porch, also balustraded, under a recessed arch. The roofline is complex and multi-gabled in true Queen Anne fashion. The front entrance has sidelights and a transom window. The four large front windows contain upper panels of		27. OTHER SURVEYS IN WHICH INCLUDED None		39. ENDANGERED? YES () NO (X) BY WHAT?		
43. HISTORY AND SIGNIFICANCE The original owner was probably S. S. Shoemaker of Shoemaker-Howard General Merchants. The Shoemaker-Howard store was in the large building at the southwest corner of Walnut and Pennsylvania, currently the Farmer's Produce Exchange. A three-room house reportedly occupied this house site when the property was purchased by S.S. Shoemaker (from Enoch Barnum) in 1895. Subsequent owners include Louis R. Crumbaugh, a mail carrier, and Ralph and Frances Coe.		44. DESCRIPTION OF ENVIRONMENT AND OUTBUILDINGS A smoke house and a metal garage are west of the residence.		40. VISIBLE FROM PUBLIC ROAD? YES (X) NO ()		6. TOWNSHIP 44N
45. SOURCES OF INFORMATION Mrs. Frances E. Coe; site visit.		46. PREPARED BY R. Maserang		41. DISTANCE FROM AND FRONTAGE ON ROAD		
RETURN THIS FORM WHEN COMPLETED TO: OFFICE OF HISTORIC PRESERVATION P.O. BOX 176 JEFFERSON CITY, MISSOURI 65102 PH. 314-751-4096		47. ORGANIZATION Show-Me RPC		48. DATE 9/19/88		7. RANGE 27W
IF ADDITIONAL SPACE IS NEEDED, ATTACH SEPARATE SHEET(S) TO THIS FORM		49. REVISION DATE(S)		49. REVISION DATE(S)		





MISSOURI OFFICE OF HISTORIC PRESERVATION

ARCHITECTURAL/HISTORIC INVENTORY SURVEY FORM

1. NO. 169		4. PRESENT LOCAL NAME(S) OR DESIGNATION(S) CHILHOWEE TOWNSHIP (CHILHOWEE)		1. NO.
2. COUNTY Johnson		Community United Methodist Church		
3. LOCATION OF Show-Me Regional Planning Commission		5. OTHER NAME(S) Union Church (originally) 0011		
6. SPECIFIC LEGAL LOCATION TOWNSHIP 44N RANGE 27W SECTION 24 IF CITY OR TOWN, STREET ADDRESS 100 block of N. Pennsylvania		16. THEMATIC CATEGORY Historic /Architectural		2. COUNTY Johnson
7. CITY OR TOWN IF RURAL, VICINITY Chilhowee		17. DATE(S) OR PERIOD 1877		
8. DESCRIPTION OF LOCATION Lots 7 and 8 Block 7 (East side of North Pennsylvania between East Spruce and East Walnut)		18. STYLE OR DESIGN Folk Victorian		
9. COORDINATES UTM LAT LONG		19. ARCHITECT OR ENGINEER Und.		4. PRESENT LOCAL NAME(S) OR DESIGNATION(S) Community United Methodist Church
10. SITE () STRUCTURE () BUILDING (X) OBJECT ()		20. CONTRACTOR OR BUILDER Hathaway Johnson & W.P. Latimer		
11. ON NATIONAL REGISTER? YES () NO (X)		21. ORIGINAL USE, IF APPARENT Church		
12. IS IT ELIGIBLE? YES () NO ()		22. PRESENT USE Church		5. OTHER NAME(S) Union Church
13. PART OF ESTAB. HIST. DISTRICT? YES () NO (X)		23. OWNERSHIP PUBLIC () PRIVATE (X)		
14. DISTRICT YES () POTENTIAL? NO ()		24. OWNER'S NAME AND ADDRESS Community United Methodist Church		
15. NAME OF ESTABLISHED DISTRICT N/A		25. OPEN TO PUBLIC? YES (X) NO ()		6. TOWNSHIP 44N
42. FURTHER DESCRIPTION OF IMPORTANT FEATURES The belfry and bell are said to date from the church's beginning in 1877. This building has received a major overhaul or two. A basement was dug in 1950, with siding and a gable-roof porch added two years later. Major repairs and remodeling followed a fire in 1955. Since then a section of Sunday school classrooms has been added on the north.		26. LOCAL CONTACT PERSON OR ORGANIZATION Show-Me RPC		
43. HISTORY AND SIGNIFICANCE Constructed approximately a mile north of its present location, in Old Chilhowee, this building is said to have been moved to its present site in the 1890s when many Old Town residents moved closer to the new M, K & T Railroad track. It is one of two existing Chilhowee buildings moved from Old Town. (The other is on North Pennsylvania Ave. See Form No. 165.) The belfry and bell were donated by Jonas A. Young, who with Marion Barnum plotted New Chilhowee, and John McElwee, when the church was organized in 1877.		27. OTHER SURVEYS IN WHICH INCLUDED None		
44. DESCRIPTION OF ENVIRONMENT AND OUTBUILDINGS There are no outbuildings.		28. NO. OF STORIES 1 1/2		7. RANGE 27W
45. SOURCES OF INFORMATION Mrs. Minnie Turner; Milfred Ficke; Chilhowee News article by Mrs. Lee Maize (11/18/27); Sanborn maps (1916 and 1923); site		29. BASEMENT? YES (X) NO ()		
RETURN THIS FORM WHEN COMPLETED TO: OFFICE OF HISTORIC PRESERVATION P.O. BOX 176 JEFFERSON CITY, MISSOURI 65102 PH. 314-751-4096		30. FOUNDATION MATERIAL Concrete		
46. PREPARED BY R. Maserang		31. WALL CONSTRUCTION Frame		8. SECTION 24
47. ORGANIZATION Show-Me RPC		32. ROOF TYPE AND MATERIAL Gable; asphalt		
48. DATE 9/2/85		33. NO. OF BAYS FRONT SIDE		
49. REVISION DATE(S)		34. WALL TREATMENT Shingle and metal siding		169
IF ADDITIONAL SPACE IS NEEDED, ATTACH SEPARATE SHEET(S) TO THIS FORM		35. PLAN SHAPE Irregular		
		36. CHANGES (EXPLAIN IN NO. 42) ADDITION (X) ALTERED (X) MOVED (X)		
		37. CONDITION INTERIOR Good EXTERIOR Good		
		38. PRESERVATION UNDERWAY? YES (X) NO () Maint.		
		39. ENDANGERED? YES () NO (X) BY WHAT?		
		40. VISIBLE FROM PUBLIC ROAD? YES (X) NO ()		
		41. DISTANCE FROM AND FRONTAGE ON ROAD		



E-18



COMMUNITY
UNITED METHODIST
CHURCH

For Sale by
Blair Estate
CHURCH BUILT 1900
BY THE METHODIST CHURCH
OF THE UNITED STATES

MISSOURI OFFICE OF HISTORIC PRESERVATION

ARCHITECTURAL/HISTORIC INVENTORY SURVEY FORM

1. NO. 170		4. PRESENT LOCAL NAME(S) OR DESIGNATION(S) CHILHOWEE TOWNSHIP (CHILHOWEE)		1. NO.
2. COUNTY Johnson		5. OTHER NAME(S)		
3. LOCATION OF Show-Me Regional Planning Commission		Howard's Drugs; Corner Cafe; etc.		
6. SPECIFIC LEGAL LOCATION TOWNSHIP 44N RANGE 27W SECTION 24 IF CITY OR TOWN, STREET ADDRESS 101 E. Walnut St.		16. THEMATIC CATEGORY Historic /Architectural		2. COUNTY Johnson
7. CITY OR TOWN Chilhowee		17. DATE(S) OR PERIOD 1910		
8. DESCRIPTION OF LOCATION West half of Lot 17, Block 8 (NE corner of East Walnut and Main Streets)		18. STYLE OR DESIGN Functional		
9. COORDINATES UTM LAT LONG		19. ARCHITECT OR ENGINEER Und.		4. PRESENT LOCAL NAME(S) OR DESIGNATION(S)
10. SITE () BUILDING (X) STRUCTURE () OBJECT ()		20. CONTRACTOR OR BUILDER Ed Inman, Warrensburg, Mo.		
11. ON NATIONAL REGISTER? YES () NO (X)		21. ORIGINAL USE, IF APPARENT Drug store		
12. IS IT ELIGIBLE? YES () NO ()		22. PRESENT USE Unused		5. OTHER NAME(S) Corner Howard's Drugs; Cafe
13. PART OF ESTAB. YES (X) HIST. DISTRICT? NO (X)		23. OWNERSHIP PUBLIC () PRIVATE (X)		
14. DISTRICT POTENTIAL? YES () NO ()		24. OWNER'S NAME AND ADDRESS Michael Riley, Sr. R.R. #2 Chilhowee, Mo.		
15. NAME OF ESTABLISHED DISTRICT N/A Chilhowee H.D.		25. OPEN TO PUBLIC? YES () NO (X)		6. TOWNSHIP 44N
42. FURTHER DESCRIPTION OF IMPORTANT FEATURES The windows of this two-story brick building feature segmental arches, which protrude, and stone lugsills. The two front corners and cornice extend a few inches beyond the surface of the main wall, thereby recessing it. The modest cornice has deteriorated. The main floor contains a pressed metal "tin" ceiling. The roof is badly in need of repair and numerous windows are open, permitting extensive water damage.*		26. LOCAL CONTACT PERSON OR ORGANIZATION Show-Me RPC		
43. HISTORY AND SIGNIFICANCE Dr.T.S. Howard opened a new drug store on the main floor when this building was constructed in 1910. Fred Roberts, who owned the building then, lived upstairs with his family. Dr.Howard continued to operate a drug store and also had a medical office here into the 1920s. He later moved to a new building on the south side of Walnut Street. M.L.Day, Jr., operated a barber shop on the east side in 1916. Later this building became Lacy's Meat Market, operated by Beulah Coe Lacy (ca.1920s). By the late 1930s, it was a feed store operated by Milfred Ficke. Still later, a Mr.Fulmer operated a drug store here and Floyd & Graham had a barber/beauty shop. A restaurant (The Corner Cafe) was a relatively recent occupant. Most recently of all, the building was used as a tavern and pool hall.		27. OTHER SURVEYS IN WHICH INCLUDED None		
44. DESCRIPTION OF ENVIRONMENT AND OUTBUILDINGS A small frame building at the rear apparently was used to store wood and coal. The immediate environment consists of other commercial buildings on Walnut Street. *Since the survey photo was taken, a gable roof has been added to this building.		28. NO. OF STORIES 2		7. RANGE 27W
45. SOURCES OF INFORMATION Minnie Turner; Milfred Ficke; Wayne Thomason; James W. Evans; Chilhowee News (Nov.11, 1910); Sanborn maps (1916 & 1922);		29. BASEMENT? YES () NO (X)		
46. PREPARED BY R.Maserang		30. FOUNDATION MATERIAL Concrete		
47. ORGANIZATION Show-Me RPC		31. WALL CONSTRUCTION Brick		8. SECTION 24
48. DATE 9/19/85		32. ROOF TYPE AND MATERIAL Flat; composition		
49. REVISION DATE(S)		33. NO. OF BAYS FRONT SIDE		
RETURN THIS FORM WHEN COMPLETED TO: OFFICE OF HISTORIC PRESERVATION P.O. BOX 176 site visit. JEFFERSON CITY, MISSOURI 65102 PH. 314-751-4096		34. WALL TREATMENT Common bond		170
IF ADDITIONAL SPACE IS NEEDED, ATTACH SEPARATE SHEET(S) TO THIS FORM		35. PLAN SHAPE Rectangular		
		36. CHANGES (EXPLAIN IN NO. 42) ADDITION () ALTERED () MOVED ()		



MISSOURI OFFICE OF HISTORIC PRESERVATION

ARCHITECTURAL/HISTORIC INVENTORY SURVEY FORM

1. NO. 171		4. PRESENT LOCAL NAME(S) OR DESIGNATION(S) CHILHOWEE TOWNSHIP (CHILHOWEE)		1. NO.	
2. COUNTY Johnson		5. OTHER NAME(S)		2. COUNTY Johnson	
3. LOCATION OF Show-Me Regional Planning Commission		Downing Brothers' Garage		4. PRESENT LOCAL NAME(S) OR DESIGNATION(S) Thomason's Market	
6. SPECIFIC LEGAL LOCATION TOWNSHIP 44N RANGE 27W SECTION 24		16. THEMATIC CATEGORY Historic /Architectural		28. NO. OF STORIES 1	
IF CITY OR TOWN, STREET ADDRESS 103 E. Walnut St.		17. DATE(S) OR PERIOD Ca. 1914		29. BASEMENT? YES () NO (X)	
7. CITY OR TOWN IF RURAL, VICINITY Chilhowee		18. STYLE OR DESIGN Functional		30. FOUNDATION MATERIAL Concrete	
8. DESCRIPTION OF LOCATION Lot 18 Block 8 (North side of East Walnut between North Main and North Pennsylvania; second building east of Main)		19. ARCHITECT OR ENGINEER Und.		31. WALL CONSTRUCTION Brick	
9. COORDINATES UTM LAT LONG		20. CONTRACTOR OR BUILDER Und.		32. ROOF TYPE AND MATERIAL Flat; composition	
10. SITE () BUILDING (X) STRUCTURE () OBJECT ()		21. ORIGINAL USE, IF APPARENT Automobile repair		33. NO. OF BAYS FRONT SIDE	
11. ON NATIONAL REGISTER? YES () NO (X)		22. PRESENT USE Grocery store		34. WALL TREATMENT Common bond	
12. IS IT ELIGIBLE? YES () NO ()		23. OWNERSHIP PUBLIC () PRIVATE (X)		35. PLAN SHAPE Rectangular	
13. PART OF ESTAB. YES (X) DIST. DISTRICT? NO (X)		24. OWNER'S NAME AND ADDRESS Wayne Thomason 212 S. Main St. Chilhowee, Mo.		36. CHANGES (EXPLAIN IN NO. 42) ADDITION () ALTERED (X) MOVED ()	
15. NAME OF ESTABLISHED DISTRICT N/A Chilhowee H.D.		25. OPEN TO PUBLIC? YES (X) NO () during business hours		37. CONDITION INTERIOR Fair EXTERIOR Good	
16. LOCAL CONTACT PERSON OR ORGANIZATION Show-Me RPC		26. OTHER SURVEYS IN WHICH INCLUDED None		38. PRESERVATION UNDERWAY? YES (X) NO () Maint. NO ()	
42. FURTHER DESCRIPTION OF IMPORTANT FEATURES This is a very functionally designed building with a minimal brick cornice. The original vehicle entrance (in the east half) has become a window and a doorway (in the west half) has disappeared. Some of the original pressed metal ceiling is intact and in good condition.		43. HISTORY AND SIGNIFICANCE In 1914, brothers Harry and Walter Downing formed a partnership that would, in effect, put Chilhowee on motor-powered wheels. The building had a dirt floor in the beginning when Harry began repairing cars after receiving training as a mechanic at an automobile trade school in Kansas City. Walter meanwhile operated a taxi or livery service between downtown and the Rock Island Depot. In approximately 1915, the Downings extended the building to its present length. In 1916, they became franchised Overland dealers and later switched to Ford. The dealership prospered and, in 1920, a new single-span building		44. DESCRIPTION OF ENVIRONMENT AND OUTBUILDINGS (continued) This building is located in Chilhowee's main business block. It is the second building east of Main Street on the north side of Walnut Street.	
45. SOURCES OF INFORMATION Annabel Downing Beery; Harry L. Downing; Wayne Thomason; Sanborn maps (1916 and 1923); site visit.		46. PREPARED BY R. Maserang		47. ORGANIZATION Show-Me RPC	
RETURN THIS FORM WHEN COMPLETED TO: OFFICE OF HISTORIC PRESERVATION P.O. BOX 176 JEFFERSON CITY, MISSOURI 65102		48. DATE 9/19/88		49. REVISION DATE(S) -	
IF ADDITIONAL SPACE IS NEEDED, ATTACH				5. OTHER NAME(S) Downing Brothers' Garage 44N 27W 24	

Thomason's Market; Downing Brothers' Garage
103 E. Walnut St.
Chilhowee, Mo.

No. 43 (continued)

building was constructed between the existing building and what today is the Heet Gas Co. The older building became the showroom and the new building became the service garage.

The partnership ended in 1924, with Walter moving to Leeton to manage a Ford agency there in what is now Ditty's Market. Harry Downing remained in Chilhowee, where he continued the dealership until the depression, although he switched from Ford to Chevrolet.

During the 1940s, this building and the adjacent larger building originally used as a service garage became a grocery store known as Thomason's Market. Wayne Thomason, first with his brother Cecil and then alone, has operated a market here for the past 40 years. (An earlier grocery store was operated by Willie Lankford Thomason, their father, in a building across the street at 116 E. Walnut St.)

This building is significant for its role in Chilhowee's period of prosperity and as an example of a successful transition from an automobile dealership to a market which also became a community establishment.

Note: Mr. Thomason held an auction sale Nov. 7, 1986, to dispose of the store fixtures and inventory, closing the business after 41 years of operation.

9/19/85



**FOR
SALE**

Marlboro

THE TASON'S STORE

GROCERIES
FEEDS
FURNACE

103


DOWNING'S GARAGE
OILS SUPPLIES & GAS

AUTO LIVERY.

LIVERY







MISSOURI OFFICE OF HISTORIC PRESERVATION

ARCHITECTURAL/HISTORIC INVENTORY SURVEY FORM

1. NO. 172		4. PRESENT LOCAL NAME(S) OR DESIGNATION(S) CHILHOWEE TOWNSHIP (CHILHOWEE)		1. NO.
2. COUNTY Johnson		Thomason's Market 0293		
3. LOCATION OF NEGATIVES Show-Me Regional Planning Commission		5. OTHER NAME(S) Downing Brothers Garage		
6. SPECIFIC LEGAL LOCATION TOWNSHIP 44N RANGE 27W SECTION 24 IF CITY OR TOWN, STREET ADDRESS 105 E. Walnut St.		16. THEMATIC CATEGORY Historic /Architectural		2. COUNTY Johnson
7. CITY OR TOWN IF RURAL, VICINITY Chilhowee		17. DATE(S) OR PERIOD 1920		
8. DESCRIPTION OF LOCATION Lot 19 Block 8 (North side of East Walnut between North Main and North Pennsylvania; third building east of Main)		18. STYLE OR DESIGN Modernistic		
9. COORDINATES UTM LAT LONG		19. ARCHITECT OR ENGINEER Und.		4. PRESENT LOCAL NAME(S) OR DESIGNATION(S) Thomason's Market
10. SITE () STRUCTURE () BUILDING (X) OBJECT ()		20. CONTRACTOR OR BUILDER William L. Schraag		
11. ON NATIONAL REGISTER? YES () NO (X)		21. ORIGINAL USE, IF APPARENT Auto dealership service garage		
12. IS IT ELIGIBLE? YES () NO ()		22. PRESENT USE Storage for market		5. TOWNSHIP 44N
13. PART OF ESTAB. HIST. DISTRICT? YES (X) NO (X)		23. OWNERSHIP PUBLIC () PRIVATE (X)		
14. DISTRICT POTENTIAL? YES () NO ()		24. OWNER'S NAME AND ADDRESS Wayne Thomason 212 S. Main St. Chilhowee, Mo.		
15. NAME OF ESTABLISHED DISTRICT N/A Chilhowee H.D.		25. OPEN TO PUBLIC? YES () NO (X) During business hours		6. RANGE 27W
42. FURTHER DESCRIPTION OF IMPORTANT FEATURES Horizontal lengths of smooth gray stone enliven the straight-forward brickwork of the front wall and stepped parapet of this 1920 automobile dealer's garage. The vehicle entrance and adjacent display windows are slightly right of center, with a narrow doorway at the left (west) end. The vehicle entrance has been modified to create a normal doorway.		26. LOCAL CONTACT PERSON OR ORGANIZATION Show-Me RPC		
43. HISTORY AND SIGNIFICANCE In 1916, the lot where this building stands contained only a small oil supply station. But by 1920, the Downing Brothers (Harry and Walter) had erected the present single-span building as an expansion of their successful Ford dealership next door at 103 E. Walnut. According to the 1923 Sanborn map, the facility had a capacity of 30 cars. The partnership lasted until 1924. Walter in that year moved to Leeton, there to manage a new Ford agency which survived the depression and with which he was associated until his death in 1966. Harry Downing remained in Chilhowee, selling Fords and later Chevrolets until the national depression of the 1930s. Both of Chilhowee's banks failed, and so did the dealership. Harry Downing became a self-employed trucker.		27. OTHER SURVEYS IN WHICH INCLUDED None		
44. DESCRIPTION OF ENVIRONMENT AND OUTBUILDINGS The 100 block of Walnut Street where this building is located consists entirely of commercial buildings.		45. SOURCES OF INFORMATION Annabel Downing Beery; Wayne Thomason; Archie E. Downing; Sanborn maps (1916 and 1923); site visit.		7. SECTION 24
46. PREPARED BY R. Maserang		47. ORGANIZATION Show-Me RPC		
48. DATE 9/19/85		49. REVISION DATE(S)		
RETURN THIS FORM WHEN COMPLETED TO: OFFICE OF HISTORIC PRESERVATION P.O. BOX 176 JEFFERSON CITY, MISSOURI 65102 PH. 314-751-4096		IF ADDITIONAL SPACE IS NEEDED, ATTACH SEPARATE SHEET(S) TO THIS FORM		172



00-27A





Downing's Garage as it looked in ca. 1925. By this time, Harry Downing was the only Downing selling and repairing cars in Chilhowee, his brother Walter Downing having moved to Leeton and opened a Ford dealership there. Harry Downing also had switched from Overlands to Fords. The national depression ended the Downing dealership in Chilhowee, in ca. 1930.

MISSOURI OFFICE OF HISTORIC PRESERVATION

ARCHITECTURAL/HISTORIC INVENTORY SURVEY FORM

1. NO. 173		4. PRESENT LOCAL NAME(S) OR DESIGNATION(S) Heet Gas Co. 0294		CHILHOWEE TOWNSHIP (CHILHOWEE)		1. NO.
2. COUNTY Johnson		5. OTHER NAME(S) Chilhowee Hardware Co.				2. COUNTY Johnson
3. LOCATION OF Show-Me Regional Planning Commission						4. PRESENT LOCAL NAME(S) OR DESIGNATION(S) Heet Gas Co.
6. SPECIFIC LEGAL LOCATION TOWNSHIP 44N RANGE 27W SECTION 24 IF CITY OR TOWN, STREET ADDRESS 107 E. Walnut		16. THEMATIC CATEGORY Historic / Architectural		28. NO. OF STORIES 2(3)		5. OTHER NAME(S) Chilhowee Hdw. Co.
7. CITY OR TOWN IF RURAL, VICINITY Chilhowee		17. DATE(S) OR PERIOD 1907		29. BASEMENT? YES () NO (X)		
8. DESCRIPTION OF LOCATION Lot 20 Block 8 (N side of East Walnut between Main and Pennsylvania; just west of alley in midblock)		18. STYLE OR DESIGN Functional Victorian		30. FOUNDATION MATERIAL Concrete		
9. COORDINATES UTM LAT LONG		19. ARCHITECT OR ENGINEER Und.		31. WALL CONSTRUCTION Brick		
10. SITE () STRUCTURE () BUILDING (X) OBJECT ()		20. CONTRACTOR OR BUILDER Inman Bros., California, Mo.		32. ROOF TYPE AND MATERIAL Flat; composition		
11. ON NATIONAL REGISTER? YES () NO (X)		21. ORIGINAL USE, IF APPARENT Carriage and hardware store		33. NO. OF BAYS FRONT SIDE		
12. IS IT ELIGIBLE? YES () NO ()		22. PRESENT USE Bottled gas distributorship		34. WALL TREATMENT Common bond		
13. PART OF ESTAB. YES (X) HIST. DISTRICT? NO (X)		23. OWNERSHIP PUBLIC () PRIVATE (X)		35. PLAN SHAPE Rectangular		
14. DISTRICT POTENTIAL? YES () NO ()		24. OWNER'S NAME AND ADDRESS Jim and Bob Phillips Chilhowee, Mo.		36. CHANGES (EXPLAIN IN NO. 42) ADDITION () ALTERED (X) MOVED ()		
15. NAME OF ESTABLISHED DISTRICT N/A Chilhowee H.D.		25. OPEN TO PUBLIC? YES (X) NO () During business hours		37. CONDITION INTERIOR Fair EXTERIOR Good		
42. FURTHER DESCRIPTION OF IMPORTANT FEATURES This is a three-story building although only two levels are apparent from the front and side. The small photo is a rear view showing three levels of windows. The date of construction, 1907, is centered under the brickwork cornice. Protruding brick window arches are continued with protruding bricks to midpoint of the upper sashes (on the front facade). This building has an elevator. Inman Bros. was general contractor and Sam Ingram provided carpentry work.		26. LOCAL CONTACT PERSON OR ORGANIZATION Show-Me RPC		38. PRESERVATION UNDERWAY? YES (X) NO () Maint. NO ()		6. TOWNSHIP 44N
43. HISTORY AND SIGNIFICANCE One of several buildings constructed during Chilhowee's principal years of commercial development (ca. 1905-15), this building was built by John L. Wright who sold carriages and hardware. In an early photograph (ca. 1915), it was called the Chilhowee Hardware Co. In an ad in the Chilhowee Blade (6/11/20), the store advertised harness and collars, stoves and general hardware. R.J. Cowden reportedly operated a hardware store here during this early period. By the 1940s and 1950s, the building also had been used as a grocery store, a skating rink and dance hall, a meeting hall for the American Legion, and a turkey hatchery. After its purchase in 1958 by A.C. Turner, the building became the home of a bottled gas business. Today it remains a bottled gas firm, supplying butane and propane to rural customers around Chilhowee.		27. OTHER SURVEYS IN WHICH INCLUDED None		39. ENDANGERED? YES () NO (X) BY WHAT?		
44. DESCRIPTION OF ENVIRONMENT AND OUTBUILDINGS There are no outbuildings. This is the fourth building east of Main Street on the north side of Walnut Street.				40. VISIBLE FROM PUBLIC ROAD? YES (X) NO ()		
45. SOURCES OF INFORMATION Milfred Ficke; Mrs. Minnie Turner; Wayne Thomason; James W. Evans; Sanborn maps 1916 and 1923; plat maps;		46. PREPARED BY R. Maserang		41. DISTANCE FROM AND FRONTAGE ON ROAD		7. RANGE 27W
RETURN THIS FORM WHEN COMPLETED TO: OFFICE OF HISTORIC PRESERVATION P.O. BOX 176 JEFFERSON CITY, MISSOURI 65102 PH. 314-751-4096		47. ORGANIZATION Show-Me RPC		48. DATE 9/19/85		
IF ADDITIONAL SPACE IS NEEDED, ATTACH SEPARATE SHEET(S) TO THIS FORM		49. REVISION DATE(S)		50. SECTION 24		173

1701



HEET GAS CO.

LP GAS APPLIANCES

SALES & SERVICE

LP GAS DELIVERY

BULK & BOTTLE

STORE HOURS

OFFICES

CHELSEA	428-2241
ROSELAND	788-2124
WINTHROP	247-8821
NORFOLK	788-2124



MISSOURI OFFICE OF HISTORIC PRESERVATION

ARCHITECTURAL/HISTORIC INVENTORY SURVEY FORM

1. NO. 174		4. PRESENT LOCAL NAME(S) OR DESIGNATION(S) Advanced Automation Industries, Inc. 0295		1. NO.	
2. COUNTY Johnson		5. OTHER NAME(S) Cook's Paint Store; Sweeney Furniture Co.		2. COUNTY Johnson	
3. LOCATION OF NEGATIVES Show-Me Regional Planning Commission				4. PRESENT LOCAL NAME(S) OR DESIGNATION(S) Advanced Automation Industries, Inc.	
6. SPECIFIC LEGAL LOCATION TOWNSHIP 44N RANGE 27W SECTION 24 IF CITY OR TOWN, STREET ADDRESS 113 E. Walnut		16. THEMATIC CATEGORY Historic /Architectural		28. NO. OF STORIES 2	
7. CITY OR TOWN IF RURAL, VICINITY Chilhowee		17. DATE(S) OR PERIOD 1910		29. BASEMENT? YES () NO (X)	
8. DESCRIPTION OF LOCATION Lot 23 Block 7 (North side of East Walnut Street between North Main and North Pennsylvania; fourth building west of Pennsylvania)		18. STYLE OR DESIGN Functional Victorian		30. FOUNDATION MATERIAL Concrete, brick	
9. COORDINATES UTM LAT LONG		19. ARCHITECT OR ENGINEER Und.		31. WALL CONSTRUCTION Brick	
10. SITE () BUILDING (X) STRUCTURE () OBJECT ()		20. CONTRACTOR OR BUILDER Und.		32. ROOF TYPE AND MATERIAL Flat; composition	
11. ON NATIONAL REGISTER? YES () NO (X)		21. ORIGINAL USE, IF APPARENT Furniture store		33. NO. OF BAYS FRONT SIDE	
12. IS IT ELIGIBLE? YES () NO ()		22. PRESENT USE Computer rebuilding		34. WALL TREATMENT Common bond	
13. PART OF ESTAB. YES (X) HIST. DISTRICT? NO (X)		23. OWNERSHIP PUBLIC () PRIVATE (X)		35. PLAN SHAPE Rectangular	
14. DISTRICT POTENTIAL? YES () NO ()		24. OWNER'S NAME AND ADDRESS Michael Riley R.R. # 2 Chilhowee, Mo.		36. CHANGES (EXPLAIN IN NO. 42) ADDITION () ALTERED (X) MOVED ()	
15. NAME OF ESTABLISHED DISTRICT N/A Chilhowee H.D.		25. OPEN TO PUBLIC? YES (X) NO () During business hours		37. CONDITION INTERIOR Good EXTERIOR Good	
42. FURTHER DESCRIPTION OF IMPORTANT FEATURES Second floor windows have been covered with brick-patterned metal. Some of the original pressed metal decorative ceiling remains although the interior has been substantially remodeled, as has the storefront. The building still retains its turn-of-the-century appearance, however, thanks largely to its original corrugated metal awning.		26. LOCAL CONTACT PERSON OR ORGANIZATION Show-Me RPC		38. PRESERVATION UNDERWAY? YES (X) NO () Maint. NO ()	
43. HISTORY AND SIGNIFICANCE A furniture and carpet store, operated by S. R. Sweeney, was the first business in this 1910 building. Mr. Sweeney also sold pianos and was an undertaker. The 1923 Sanborn map indicated a "furniture and undertaker" operation here then. Eventually Mr. Sweeney took a partner, Orba L. Cook, who acquired the building and continued the business after Mr. Sweeney retired. Mr. Cook's son, J.W. Cook, eventually transferred the funeral operation to a new location in one of Chilhowee's large older houses (today, Ward Funeral Home), but retained ownership of the building. The Cook family sold paint, wallpaper and gifts from this store until recently. A computer repair operation is currently housed in this building. The office also is a support office for Advanced Automation Industries, Inc., of Kansas City.		27. OTHER SURVEYS IN WHICH INCLUDED None		39. ENDANGERED? YES () NO (X) BY WHAT?	
44. DESCRIPTION OF ENVIRONMENT AND OUTBUILDINGS The location is among the other commercial buildings in Chilhowee's main business block of Walnut Street between Main and Pennsylvania. The building immediately east is the Community Cafe. The building west is the new Chilhowee Post Office.		40. VISIBLE FROM PUBLIC ROAD? YES (X) NO ()		41. DISTANCE FROM AND FRONTAGE ON ROAD	
45. SOURCES OF INFORMATION Mrs. Sammy Cook; Wayne Thomason; Chilhowee News (11/11/10); Sanborn maps (1916 and 1923); site visit.		46. PREPARED BY R. Maserang		5. OTHER NAME(S) Sweeney's; Cook's	
RETURN THIS FORM WHEN COMPLETED TO: OFFICE OF HISTORIC PRESERVATION P.O. BOX 176 JEFFERSON CITY, MISSOURI 65102 PH. 314-751-4096		47. ORGANIZATION Show-Me RPC		6. TOWNSHIP 44N	
IF ADDITIONAL SPACE IS NEEDED, ATTACH SEPARATE SHEET(S) TO THIS FORM		48. DATE 9/26/85 49. REVISION DATE(S)		RANGE 27W	
				SECTION 24	

174

T OFFICE
WEE, MO.
1733



MISSOURI OFFICE OF HISTORIC PRESERVATION

ARCHITECTURAL/HISTORIC INVENTORY SURVEY FORM

1. NO. 175		4. PRESENT LOCAL NAME(S) OR DESIGNATION(S) Community Cafe <i>0096</i>		CHILHOWEE TOWNSHIP (CHILHOWEE)		1. NO.
2. COUNTY Johnson		5. OTHER NAME(S) Mom's Cafe; Farmers Bank of Chilhowee				2. COUNTY Johnson
3. LOCATION OF SHOW-ME REGIONAL NEGATIVES Planning Commission						4. PRESENT LOCAL NAME(S) OR DESIGNATION(S) Community Cafe
6. SPECIFIC LEGAL LOCATION TOWNSHIP 44N RANGE 27W SECTION 24		16. THEMATIC CATEGORY Historic / Architectural		28. NO. OF STORIES 1		5. OTHER NAME(S) Farmers Bank; Mom's Cafe
IF CITY OR TOWN, STREET ADDRESS 115 E. Walnut St.		17. DATE(S) OR PERIOD 1907		29. BASEMENT? YES () NO (X)		
7. CITY OR TOWN IF RURAL, VICINITY Chilhowee		18. STYLE OR DESIGN Italianate		30. FOUNDATION MATERIAL Concrete		
8. DESCRIPTION OF LOCATION Lot 24 Block 8 (North side of East Walnut between Main and Pennsylvania; third building west of Penn.)		19. ARCHITECT OR ENGINEER Und.		31. WALL CONSTRUCTION Brick		
9. COORDINATES UTM LAT LONG		20. CONTRACTOR OR BUILDER Und.		32. ROOF TYPE AND MATERIAL Flat; composition		
10. SITE () STRUCTURE () BUILDING (X) OBJECT ()		21. ORIGINAL USE, IF APPARENT Bank		33. NO. OF BAYS FRONT SIDE		
11. ON NATIONAL REGISTER? YES () NO (X)		22. PRESENT USE Restaurant		34. WALL TREATMENT Running bond		
12. IS IT ELIGIBLE? YES () NO ()		23. OWNERSHIP PUBLIC () PRIVATE (X)		35. PLAN SHAPE Rectangular		
13. PART OF ESTAB. YES (X) HIST. DISTRICT? NO (X)		24. OWNER'S NAME AND ADDRESS Lee Ward 200 S. Pennsylvania Chilhowee, Mo.		36. CHANGES (EXPLAIN IN NO. 42) ADDITION () ALTERED (X) MOVED ()		
15. NAME OF ESTABLISHED DISTRICT N/A Chilhowee H.D.		25. OPEN TO PUBLIC? YES (X) During business hours NO ()		37. CONDITION INTERIOR Good EXTERIOR Good		
16. LOCAL CONTACT PERSON OR ORGANIZATION Show-Me RPC		26. LOCAL CONTACT PERSON OR ORGANIZATION Show-Me RPC		38. PRESERVATION UNDERWAY? YES (X) Maint. NO ()		
17. OTHER SURVEYS IN WHICH INCLUDED None		27. OTHER SURVEYS IN WHICH INCLUDED None		39. ENDANGERED? YES () BY WHAT? NO (X)		
18. VISIBLE FROM PUBLIC ROAD? YES (X) NO ()		19. DISTANCE FROM AND FRONTAGE ON ROAD		40. VISIBLE FROM PUBLIC ROAD? YES (X) NO ()		
41. DISTANCE FROM AND FRONTAGE ON ROAD				41. DISTANCE FROM AND FRONTAGE ON ROAD		
42. FURTHER DESCRIPTION OF IMPORTANT FEATURES An elaborate brick cornice with corbeled arches helps set this building apart. The doorway and large front window also are arched, with voussoirs. As do several of Chilhowee's downtown buildings, this one sports a corrugated steel awning which is probably original equipment. The remodeled interior contains a bank vault which is used as a pantry or storeroom.						6. TOWNSHIP 44N RANGE 27W SECTION 24
43. HISTORY AND SIGNIFICANCE Originally, this building was the Farmers Bank of Chilhowee. It was constructed in 1907 during Chilhowee's coal boom. It remained a bank until 1927 when the Farmers Bank merged with the Chilhowee Bank and moved into the other bank's building. Subsequently, this building became Chilhowee's post office and remained a post office until a new building was constructed (in 1965), two lots west. After remodeling, the old bank/post office became a restaurant. Today it is the Community Cafe, Chilhowee's only downtown eatery. In 1917, officers of the Farmers Bank were F.M. Gray, president; C. H. Gaines, vice president; and William Inglish, cashier.						
44. DESCRIPTION OF ENVIRONMENT AND OUTBUILDINGS This is the middle building of five buildings on the north side of East Walnut between Pennsylvania and the north/south alley. The block it occupies is Chilhowee's main business block.						7. PREPARED BY R. Maserang 47. ORGANIZATION Show-Me RPC 48. DATE 9/19/85 49. REVISION DATE(S) -
45. SOURCES OF INFORMATION The History of Johnson County (1918), p.334; Wayne Thomason; Chilhowee Sanborn maps, 1916 and 1923; site visit.						
RETURN THIS FORM WHEN COMPLETED TO: OFFICE OF HISTORIC PRESERVATION P.O. BOX 176 JEFFERSON CITY, MISSOURI 65102 PH. 314-751-4096						175


COOK'S
GIFTS



NOTICE
TO THE PUBLIC
The following is a list of the
names of the persons who have
been appointed to the
positions of the Board of
the City of Chicago, for the
term of years beginning on the
first day of January, 1933.

FREE
ADMISSION
TO THE
MUSEUM
APRIL
29-31





MISSOURI OFFICE OF HISTORIC PRESERVATION

ARCHITECTURAL/HISTORIC INVENTORY SURVEY FORM


1. NO. 176		4. PRESENT LOCAL NAME(S) OR DESIGNATION(S) CHILHOWEE TOWNSHIP (CHILHOWEE)		1. NO.	
2. COUNTY Johnson		5. OTHER NAME(S) 0297			2. COUNTY Johnson
3. LOCATION OF SHOW-ME Regional Planning Commission		Murphy Bros. Hardware; Strawsburg & Preston Bros.			
6. SPECIFIC LEGAL LOCATION TOWNSHIP 44N RANGE 27W SECTION 24 IF CITY OR TOWN, STREET ADDRESS 117 E. Walnut St.		16. THEMATIC CATEGORY Historic /Architectural		5. OTHER NAME(S) Murphy Bros.; etc.	
7. CITY OR TOWN IF RURAL, VICINITY Chilhowee		17. DATE(S) OR PERIOD ca. 1907			6. TOWNSHIP 44N
8. DESCRIPTION OF LOCATION Lot 25 Block 8 (N side of East Walnut between North Main and North Pennsylvania; second building west of North Pennsylvania on north side of st.)		18. STYLE OR DESIGN Victorian Functional			
9. COORDINATES UTM LAT LONG		19. ARCHITECT OR ENGINEER Und.		SECTION 24	
10. SITE () STRUCTURE () BUILDING (X) OBJECT ()		20. CONTRACTOR OR BUILDER Und.			176
11. ON NATIONAL REGISTER? YES () NO (X)		21. ORIGINAL USE, IF APPARENT Hardware store			
12. IS IT ELIGIBLE? YES () NO ()		22. PRESENT USE Storage; lawn mower sales			
13. PART OF ESTAB. YES (V) HIST. DISTRICT? NO (X)		23. OWNERSHIP PUBLIC () PRIVATE (X)			
14. DISTRICT POTENTIAL? YES () NO ()		24. OWNER'S NAME AND ADDRESS Robert Wharton 401 S. Missouri Chilhowee, Mo.			
15. NAME OF ESTABLISHED DISTRICT N/A Chilhowee H.D.		25. OPEN TO PUBLIC? YES (X) DURING business hours NO ()			
42. FURTHER DESCRIPTION OF IMPORTANT FEATURES The storefront of this two-story brick building appears relatively unaltered. This building is virtually the same size as the building on its east and has similarly spaced, arched upper windows (the arches are broader). This building has a brickwork cornice. The corrugated metal awning is probably original. Upper windows have been sealed. Brick "pilasters" (with rounded corners) and recessed "scuff panels" are especially interesting.		26. LOCAL CONTACT PERSON OR ORGANIZATION Show-Me RPC			
43. HISTORY AND SIGNIFICANCE In 1912, this building was a hardware and implement store. Early ownership was by Strawsburg & Preston Brothers. Another early owner was Murphy Bros. John L. Wright also is reported to have operated a hardware store here. The 1916 Sanborn map indicates that the second floor contained offices and one of Chilhowee's two telephone exchanges. The offices are believed to have been those of Dr. C.R. Stephens, a dentist. The switchboard was that of the Chilhowee Farmers Mutual Telephone Co. During the late 1930s and through much of the 1940s, this building housed a restaurant which was especially popular with Chilhowee teen-agers. Restaurant owners included Neil Peyton and Lee Wright. Today the building is used for lawn mower sales and storage.		27. OTHER SURVEYS IN WHICH INCLUDED None			
44. DESCRIPTION OF ENVIRONMENT AND OUTBUILDINGS This building is between two brick buildings of similar vintage, the Community Cafe on the left and Wharton's on the right		28. NO. OF STORIES 2			
45. SOURCES OF INFORMATION Wayne Thomason; Milfred Ficke; James W. Evans; The Chilhowee News (10/24/12); Sanborn maps (1916 & 1923); site visit.		29. BASEMENT? YES () NO (X)			
RETURN THIS FORM WHEN COMPLETED TO: OFFICE OF HISTORIC PRESERVATION P.O. BOX 176 JEFFERSON CITY, MISSOURI 65102 PH. 314-751-4096		30. FOUNDATION MATERIAL Concrete; brick			
IF ADDITIONAL SPACE IS NEEDED, ATTACH SEPARATE SHEET(S) TO THIS FORM		31. WALL CONSTRUCTION Brick			
		32. ROOF TYPE AND MATERIAL Flat; composition			
		33. NO. OF BAYS FRONT SIDE			
		34. WALL TREATMENT Running bond			
		35. PLAN SHAPE Rectangular			
		36. CHANGES (EXPLAIN IN NO. 42) ADDITION () ALTERED () MOVED ()			
		37. CONDITION INTERIOR EXTERIOR Good/fair			
		38. PRESERVATION UNDERWAY? YES (X) NO ()			
		39. ENDANGERED? BY WHAT? YES () NO (X)			
		40. VISIBLE FROM PUBLIC ROAD? YES (X) NO ()			
		41. DISTANCE FROM AND FRONTAGE ON ROAD			
		46. PREPARED BY R. Maserang			
		47. ORGANIZATION Show-Me RPC			
		48. DATE 9/26/85 49. REVISION DATE(S)			



MISSOURI OFFICE OF HISTORIC PRESERVATION

ARCHITECTURAL/HISTORIC INVENTORY SURVEY FORM

1. NO. 177		4. PRESENT LOCAL NAME(S) OR DESIGNATION(S) CHILHOWEE TOWNSHIP Wharton's Grocery 0298		1. NO.
2. COUNTY Johnson		5. OTHER NAME(S) Journey, Valentine, & Inglish; Doak's Grocery; etc.		
3. LOCATION OF Show-Me Regional NEGATIVES Planning Commission		6. SPECIFIC LEGAL LOCATION TOWNSHIP 44N RANGE 27W SECTION 24 IF CITY OR TOWN, STREET ADDRESS 119 E. Walnut St.		2. COUNTY Johnson
7. CITY OR TOWN IF RURAL, VICINITY Chilhowee		16. THEMATIC CATEGORY Historic /Architectural		
8. DESCRIPTION OF LOCATION Lot 26 Block 8 (Northwest corner of East Walnut and North Pennsylvania)		17. DATE(S) OR PERIOD 1906		4. PRESENT LOCAL NAME(S) OR DESIGNATION(S) Wharton's Grocery
9. COORDINATES UTM LAT LONG		18. STYLE OR DESIGN Victorian Functional		
10. SITE () STRUCTURE () BUILDING (X) OBJECT ()		19. ARCHITECT OR ENGINEER Und.		5. TOWNSHIP 44N
11. ON NATIONAL REGISTER? YES () NO (X)		20. CONTRACTOR OR BUILDER Und.		
12. IS IT ELIGIBLE? YES () NO (X)		21. ORIGINAL USE, IF APPARENT General merchandise store		RANGE 27W
13. PART OF ESTAB. HIST. DISTRICT? YES (X) NO (X)		22. PRESENT USE Grocery store		
14. DISTRICT POTENTIAL? YES () NO ()		23. OWNERSHIP PUBLIC () PRIVATE (X)		SECTION 24
15. NAME OF ESTABLISHED DISTRICT N/A Chilhowee A.D.		24. OWNER'S NAME AND ADDRESS Robert Wharton Michael 401 S. Missouri & Riley Sr. Chilhowee, Mo. Chilhowee, Mo.		
42. FURTHER DESCRIPTION OF IMPORTANT FEATURES The original Italianate-style metal cornice is still in place in front and along part of the east facade. A ca.1920s photo shows a railing porch at the second floor level. Windows and east doorways have distinctive brick arches similar to those on some other Chilhowee buildings, but the current survey did not discover the name of the brick mason. The interior has been modernized.		25. OPEN TO PUBLIC? YES (X) NO () During business hours		6. OTHER NAME(S) Journey, Valentine, Inglish
43. HISTORY AND SIGNIFICANCE Valentine & Son are believed to have opened a general merchandise store here in 1906, about a year before many of the other downtown buildings were constructed. They later added partners to become Journey, Valentine & Inglish. Subsequently, the general store was operated by William and Lettie Inglish. Other owner/operators include A.A.Tarr (Tarr Mercantile Co.), Frank Sharp, Floyd Brown, Elmer Fulmer Marion Doak, and currently Robert Wharton who purchased the building in 1971. The upstairs became a lodge hall early in the building's history and remains a Masonic Hall today. This building, on a downtown corner, has been a center of Chilhowee's economic and community life since its construction 79 years ago. Note: In 1986, the Masons moved to a Warrensburg location and the upstairs was purchased by Michael Riley Sr., of R.R.#2, Chilhowee.		26. LOCAL CONTACT PERSON OR ORGANIZATION Show-Me RPC		
44. DESCRIPTION OF ENVIRONMENT AND OUTBUILDINGS This building occupies the eastern corner of Chilhowee's main business block on the north side of the street.		27. OTHER SURVEYS IN WHICH INCLUDED None		7. RANGE 27W
45. SOURCES OF INFORMATION Chilhowee News (12/12/07 and 11/21/40); Warrensburg Star-Journal (9/28/73); Minnie Turner; James W. Evans; Wayne Thomason; site visit.		46. PREPARED BY R. Maserang		
RETURN THIS FORM WHEN COMPLETED TO: OFFICE OF HISTORIC PRESERVATION P.O. BOX 176 JEFFERSON CITY, MISSOURI 65102 PH. 314-751-4096		47. ORGANIZATION Show-Me RPC		SECTION 24
IF ADDITIONAL SPACE IS NEEDED, ATTACH SEPARATE SHEET(S) TO THIS FORM		48. DATE 9/19/85 49. REVISION DATE(S)		



D-6





MISSOURI OFFICE OF HISTORIC PRESERVATION

ARCHITECTURAL/HISTORIC INVENTORY SURVEY FORM

1. NO. 178		4. PRESENT LOCAL NAME(S) OR DESIGNATION(S) CHILHOWEE TOWNSHIP (CHILHOWEE)		1. NO.	
2. COUNTY Johnson		5. OTHER NAME(S) Evans' Garage 0299			2. COUNTY Johnson
3. LOCATION OF NEGATIVES Show-Me Regional Planning Commission		6. SPECIFIC LEGAL LOCATION TOWNSHIP 44N RANGE 27W SECTION 24 IF CITY OR TOWN, STREET ADDRESS 205 E. Walnut St.			
7. CITY OR TOWN IF RURAL, VICINITY Chilhowee		8. DESCRIPTION OF LOCATION Part of Lot 12 Block 7 (North side of East Walnut between Pennsylvania and Rock Island Road)		4. PRESENT LOCAL NAME(S) OR DESIGNATION(S) Evans' Garage	
9. COORDINATES UTM LAT LONG		16. THEMATIC CATEGORY Historic /Architectural			
10. SITE () BUILDING (X) STRUCTURE () OBJECT ()		17. DATE(S) OR PERIOD 1910			
11. ON NATIONAL REGISTER? YES () NO (X)		18. STYLE OR DESIGN Functional		2. COUNTY Johnson	
12. IS IT ELIGIBLE? YES () NO ()		19. ARCHITECT OR ENGINEER Und.			
13. PART OF ESTAB. YES (X) HIST. DISTRICT? NO (X)		20. CONTRACTOR OR BUILDER Und.			
14. DISTRICT POTENTIAL? YES () NO ()		21. ORIGINAL USE, IF APPARENT Produce store		4. PRESENT LOCAL NAME(S) OR DESIGNATION(S) Evans' Garage	
15. NAME OF ESTABLISHED DISTRICT N/A Chilhowee H.D.		22. PRESENT USE Storage			
16. LOCAL CONTACT PERSON OR ORGANIZATION Show-Me RPC		23. OWNERSHIP PUBLIC () PRIVATE (X)			
17. OTHER SURVEYS IN WHICH INCLUDED None		24. OWNER'S NAME AND ADDRESS Ed Evans Chilhowee, Mo.		4. PRESENT LOCAL NAME(S) OR DESIGNATION(S) Evans' Garage	
18. OPEN TO PUBLIC? YES () NO (X)		25. NO. OF STORIES 1			
19. LOCAL CONTACT PERSON OR ORGANIZATION Show-Me RPC		26. BASEMENT? YES () NO (X)			
20. HISTORY AND SIGNIFICANCE apparently has been altered to provide a vehicle entrance.		27. FOUNDATION MATERIAL Concrete, brick		4. PRESENT LOCAL NAME(S) OR DESIGNATION(S) Evans' Garage	
21. DESCRIPTION OF ENVIRONMENT AND OUTBUILDINGS This is the first building in the block just east of Chilhowee's main downtown block of Walnut Street. A similar size brick building is adjacent on the next lot east.		28. WALL CONSTRUCTION Brick			
22. SOURCES OF INFORMATION James W. Evans; Chilhowee News (11/11/10); site visit.		29. ROOF TYPE AND MATERIAL Flat; composition			
23. RETURN THIS FORM WHEN COMPLETED TO: OFFICE OF HISTORIC PRESERVATION P.O. BOX 176 JEFFERSON CITY, MISSOURI 65102 PH. 314-751-4096		30. NO. OF BAYS FRONT SIDE		4. PRESENT LOCAL NAME(S) OR DESIGNATION(S) Evans' Garage	
24. PREPARED BY R. Maserang		31. WALL TREATMENT Common bond			
25. ORGANIZATION Show-Me RPC		32. PLAN SHAPE Rectangular			
26. DATE 9/19/85		33. CHANGES (EXPLAIN IN NO. 42) ADDITION () ALTERED () MOVED ()		4. PRESENT LOCAL NAME(S) OR DESIGNATION(S) Evans' Garage	
27. REVISION DATE(S)		34. CONDITION INTERIOR EXTERIOR Fair			
28. VISIBILITY FROM PUBLIC ROAD? YES (X) NO ()		35. PRESERVATION UNDERWAY? Maint. NO ()			
29. DISTANCE FROM AND FRONTAGE ON ROAD		36. ENDANGERED? YES () NO () BY WHAT?		4. PRESENT LOCAL NAME(S) OR DESIGNATION(S) Evans' Garage	
30. FURTHER DESCRIPTION OF IMPORTANT FEATURES Although this small brick building was probably erected in a few weeks of good weather during the summer of 1910, and was not intended to be other than a functional design for a produce store, the brick mason created a more elaborate than usual arch above the front window. Like the adjacent building on the east, this one has minimal brickwork under its cornice. The front		31. VISIBILITY FROM PUBLIC ROAD? YES (X) NO ()			
32. HISTORY AND SIGNIFICANCE Amos P. Franse opened a produce business in this building when it was constructed in 1910. Other Chilhowee buildings erected that year were Sweeney's Furniture Store at 113 E. Walnut, Howard's Drug Store at 101 E. Walnut, Arnott's Harness Shop at 207 E. Walnut (adjacent to Franse's), and another building which no longer exists. The Baptist Church (moved to Chilhowee from Blairstown in ca. 1904) was undergoing major renovation in 1910. Mr. Franse, the original owner of this building, is believed to have operated his produce business here until his death in 1927.		33. DISTANCE FROM AND FRONTAGE ON ROAD			
33. DESCRIPTION OF ENVIRONMENT AND OUTBUILDINGS This is the first building in the block just east of Chilhowee's main downtown block of Walnut Street. A similar size brick building is adjacent on the next lot east.		34. PREPARED BY R. Maserang		4. PRESENT LOCAL NAME(S) OR DESIGNATION(S) Evans' Garage	
35. SOURCES OF INFORMATION James W. Evans; Chilhowee News (11/11/10); site visit.		35. ORGANIZATION Show-Me RPC			
36. DATE 9/19/85		36. REVISION DATE(S)			
37. RETURN THIS FORM WHEN COMPLETED TO: OFFICE OF HISTORIC PRESERVATION P.O. BOX 176 JEFFERSON CITY, MISSOURI 65102 PH. 314-751-4096		38. VISIBILITY FROM PUBLIC ROAD? YES (X) NO ()		4. PRESENT LOCAL NAME(S) OR DESIGNATION(S) Evans' Garage	
38. PREPARED BY R. Maserang		39. DISTANCE FROM AND FRONTAGE ON ROAD			
39. ORGANIZATION Show-Me RPC		39. REVISION DATE(S)			
40. DATE 9/19/85		40. REVISION DATE(S)		4. PRESENT LOCAL NAME(S) OR DESIGNATION(S) Evans' Garage	
41. VISIBILITY FROM PUBLIC ROAD? YES (X) NO ()		41. DISTANCE FROM AND FRONTAGE ON ROAD			
42. DISTANCE FROM AND FRONTAGE ON ROAD		42. REVISION DATE(S)			
43. FURTHER DESCRIPTION OF IMPORTANT FEATURES Although this small brick building was probably erected in a few weeks of good weather during the summer of 1910, and was not intended to be other than a functional design for a produce store, the brick mason created a more elaborate than usual arch above the front window. Like the adjacent building on the east, this one has minimal brickwork under its cornice. The front		43. VISIBILITY FROM PUBLIC ROAD? YES (X) NO ()		4. PRESENT LOCAL NAME(S) OR DESIGNATION(S) Evans' Garage	
44. HISTORY AND SIGNIFICANCE Amos P. Franse opened a produce business in this building when it was constructed in 1910. Other Chilhowee buildings erected that year were Sweeney's Furniture Store at 113 E. Walnut, Howard's Drug Store at 101 E. Walnut, Arnott's Harness Shop at 207 E. Walnut (adjacent to Franse's), and another building which no longer exists. The Baptist Church (moved to Chilhowee from Blairstown in ca. 1904) was undergoing major renovation in 1910. Mr. Franse, the original owner of this building, is believed to have operated his produce business here until his death in 1927.		44. DISTANCE FROM AND FRONTAGE ON ROAD			
45. DESCRIPTION OF ENVIRONMENT AND OUTBUILDINGS This is the first building in the block just east of Chilhowee's main downtown block of Walnut Street. A similar size brick building is adjacent on the next lot east.		45. REVISION DATE(S)			
46. SOURCES OF INFORMATION James W. Evans; Chilhowee News (11/11/10); site visit.		46. PREPARED BY R. Maserang		4. PRESENT LOCAL NAME(S) OR DESIGNATION(S) Evans' Garage	
47. ORGANIZATION Show-Me RPC		47. REVISION DATE(S)			
48. DATE 9/19/85		48. REVISION DATE(S)			
49. RETURN THIS FORM WHEN COMPLETED TO: OFFICE OF HISTORIC PRESERVATION P.O. BOX 176 JEFFERSON CITY, MISSOURI 65102 PH. 314-751-4096		49. VISIBILITY FROM PUBLIC ROAD? YES (X) NO ()		4. PRESENT LOCAL NAME(S) OR DESIGNATION(S) Evans' Garage	
50. PREPARED BY R. Maserang		50. DISTANCE FROM AND FRONTAGE ON ROAD			
51. ORGANIZATION Show-Me RPC		51. REVISION DATE(S)			
52. DATE 9/19/85		52. REVISION DATE(S)		4. PRESENT LOCAL NAME(S) OR DESIGNATION(S) Evans' Garage	
53. VISIBILITY FROM PUBLIC ROAD? YES (X) NO ()		53. DISTANCE FROM AND FRONTAGE ON ROAD			
54. DISTANCE FROM AND FRONTAGE ON ROAD		54. REVISION DATE(S)			
55. FURTHER DESCRIPTION OF IMPORTANT FEATURES Although this small brick building was probably erected in a few weeks of good weather during the summer of 1910, and was not intended to be other than a functional design for a produce store, the brick mason created a more elaborate than usual arch above the front window. Like the adjacent building on the east, this one has minimal brickwork under its cornice. The front		55. VISIBILITY FROM PUBLIC ROAD? YES (X) NO ()		4. PRESENT LOCAL NAME(S) OR DESIGNATION(S) Evans' Garage	
56. HISTORY AND SIGNIFICANCE Amos P. Franse opened a produce business in this building when it was constructed in 1910. Other Chilhowee buildings erected that year were Sweeney's Furniture Store at 113 E. Walnut, Howard's Drug Store at 101 E. Walnut, Arnott's Harness Shop at 207 E. Walnut (adjacent to Franse's), and another building which no longer exists. The Baptist Church (moved to Chilhowee from Blairstown in ca. 1904) was undergoing major renovation in 1910. Mr. Franse, the original owner of this building, is believed to have operated his produce business here until his death in 1927.		56. DISTANCE FROM AND FRONTAGE ON ROAD			
57. DESCRIPTION OF ENVIRONMENT AND OUTBUILDINGS This is the first building in the block just east of Chilhowee's main downtown block of Walnut Street. A similar size brick building is adjacent on the next lot east.		57. REVISION DATE(S)			
58. SOURCES OF INFORMATION James W. Evans; Chilhowee News (11/11/10); site visit.		58. PREPARED BY R. Maserang		4. PRESENT LOCAL NAME(S) OR DESIGNATION(S) Evans' Garage	
59. ORGANIZATION Show-Me RPC		59. REVISION DATE(S)			
60. DATE 9/19/85		60. REVISION DATE(S)			
61. RETURN THIS FORM WHEN COMPLETED TO: OFFICE OF HISTORIC PRESERVATION P.O. BOX 176 JEFFERSON CITY, MISSOURI 65102 PH. 314-751-4096		61. VISIBILITY FROM PUBLIC ROAD? YES (X) NO ()		4. PRESENT LOCAL NAME(S) OR DESIGNATION(S) Evans' Garage	
62. PREPARED BY R. Maserang		62. DISTANCE FROM AND FRONTAGE ON ROAD			
63. ORGANIZATION Show-Me RPC		63. REVISION DATE(S)			
64. DATE 9/19/85		64. REVISION DATE(S)		4. PRESENT LOCAL NAME(S) OR DESIGNATION(S) Evans' Garage	
65. VISIBILITY FROM PUBLIC ROAD? YES (X) NO ()		65. DISTANCE FROM AND FRONTAGE ON ROAD			
66. DISTANCE FROM AND FRONTAGE ON ROAD		66. REVISION DATE(S)			
67. FURTHER DESCRIPTION OF IMPORTANT FEATURES Although this small brick building was probably erected in a few weeks of good weather during the summer of 1910, and was not intended to be other than a functional design for a produce store, the brick mason created a more elaborate than usual arch above the front window. Like the adjacent building on the east, this one has minimal brickwork under its cornice. The front		67. VISIBILITY FROM PUBLIC ROAD? YES (X) NO ()		4. PRESENT LOCAL NAME(S) OR DESIGNATION(S) Evans' Garage	
68. HISTORY AND SIGNIFICANCE Amos P. Franse opened a produce business in this building when it was constructed in 1910. Other Chilhowee buildings erected that year were Sweeney's Furniture Store at 113 E. Walnut, Howard's Drug Store at 101 E. Walnut, Arnott's Harness Shop at 207 E. Walnut (adjacent to Franse's), and another building which no longer exists. The Baptist Church (moved to Chilhowee from Blairstown in ca. 1904) was undergoing major renovation in 1910. Mr. Franse, the original owner of this building, is believed to have operated his produce business here until his death in 1927.		68. DISTANCE FROM AND FRONTAGE ON ROAD			
69. DESCRIPTION OF ENVIRONMENT AND OUTBUILDINGS This is the first building in the block just east of Chilhowee's main downtown block of Walnut Street. A similar size brick building is adjacent on the next lot east.		69. REVISION DATE(S)			
70. SOURCES OF INFORMATION James W. Evans; Chilhowee News (11/11/10); site visit.		70. PREPARED BY R. Maserang		4. PRESENT LOCAL NAME(S) OR DESIGNATION(S) Evans' Garage	
71. ORGANIZATION Show-Me RPC		71. REVISION DATE(S)			
72. DATE 9/19/85		72. REVISION DATE(S)			
73. RETURN THIS FORM WHEN COMPLETED TO: OFFICE OF HISTORIC PRESERVATION P.O. BOX 176 JEFFERSON CITY, MISSOURI 65102 PH. 314-751-4096		73. VISIBILITY FROM PUBLIC ROAD? YES (X) NO ()		4. PRESENT LOCAL NAME(S) OR DESIGNATION(S) Evans' Garage	
74. PREPARED BY R. Maserang		74. DISTANCE FROM AND FRONTAGE ON ROAD			
75. ORGANIZATION Show-Me RPC		75. REVISION DATE(S)			
76. DATE 9/19/85		76. REVISION DATE(S)		4. PRESENT LOCAL NAME(S) OR DESIGNATION(S) Evans' Garage	
77. VISIBILITY FROM PUBLIC ROAD? YES (X) NO ()		77. DISTANCE FROM AND FRONTAGE ON ROAD			
78. DISTANCE FROM AND FRONTAGE ON ROAD		78. REVISION DATE(S)			
79. FURTHER DESCRIPTION OF IMPORTANT FEATURES Although this small brick building was probably erected in a few weeks of good weather during the summer of 1910, and was not intended to be other than a functional design for a produce store, the brick mason created a more elaborate than usual arch above the front window. Like the adjacent building on the east, this one has minimal brickwork under its cornice. The front		79. VISIBILITY FROM PUBLIC ROAD? YES (X) NO ()		4. PRESENT LOCAL NAME(S) OR DESIGNATION(S) Evans' Garage	
80. HISTORY AND SIGNIFICANCE Amos P. Franse opened a produce business in this building when it was constructed in 1910. Other Chilhowee buildings erected that year were Sweeney's Furniture Store at 113 E. Walnut, Howard's Drug Store at 101 E. Walnut, Arnott's Harness Shop at 207 E. Walnut (adjacent to Franse's), and another building which no longer exists. The Baptist Church (moved to Chilhowee from Blairstown in ca. 1904) was undergoing major renovation in 1910. Mr. Franse, the original owner of this building, is believed to have operated his produce business here until his death in 1927.		80. DISTANCE FROM AND FRONTAGE ON ROAD			
81. DESCRIPTION OF ENVIRONMENT AND OUTBUILDINGS This is the first building in the block just east of Chilhowee's main downtown block of Walnut Street. A similar size brick building is adjacent on the next lot east.		81. REVISION DATE(S)			
82. SOURCES OF INFORMATION James W. Evans; Chilhowee News (11/11/10); site visit.		82. PREPARED BY R. Maserang		4. PRESENT LOCAL NAME(S) OR DESIGNATION(S) Evans' Garage	
83. ORGANIZATION Show-Me RPC		83. REVISION DATE(S)			
84. DATE 9/19/85		84. REVISION DATE(S)			
85. RETURN THIS FORM WHEN COMPLETED TO: OFFICE OF HISTORIC PRESERVATION P.O. BOX 176 JEFFERSON CITY, MISSOURI 65102 PH. 314-751-4096		85. VISIBILITY FROM PUBLIC ROAD? YES (X) NO ()		4. PRESENT LOCAL NAME(S) OR DESIGNATION(S) Evans' Garage	
86. PREPARED BY R. Maserang		86. DISTANCE FROM AND FRONTAGE ON ROAD			
87. ORGANIZATION Show-Me RPC		87. REVISION DATE(S)			
88. DATE 9/19/85		88. REVISION DATE(S)		4. PRESENT LOCAL NAME(S) OR DESIGNATION(S) Evans' Garage	
89. VISIBILITY FROM PUBLIC ROAD? YES (X) NO ()		89. DISTANCE FROM AND FRONTAGE ON ROAD			
90. DISTANCE FROM AND FRONTAGE ON ROAD		90. REVISION DATE(S)			
91. FURTHER DESCRIPTION OF IMPORTANT FEATURES Although this small brick building was probably erected in a few weeks of good weather during the summer of 1910, and was not intended to be other than a functional design for a produce store, the brick mason created a more elaborate than usual arch above the front window. Like the adjacent building on the east, this one has minimal brickwork under its cornice. The front		91. VISIBILITY FROM PUBLIC ROAD? YES (X) NO ()		4. PRESENT LOCAL NAME(S) OR DESIGNATION(S) Evans' Garage	
92. HISTORY AND SIGNIFICANCE Amos P. Franse opened a produce business in this building when it was constructed in 1910. Other Chilhowee buildings erected that year were Sweeney's Furniture Store at 113 E. Walnut, Howard's Drug Store at 101 E. Walnut, Arnott's Harness Shop at 207 E. Walnut (adjacent to Franse's), and another building which no longer exists. The Baptist Church (moved to Chilhowee from Blairstown in ca. 1904) was undergoing major renovation in 1910. Mr. Franse, the original owner of this building, is believed to have operated his produce business here until his death in 1927.		92. DISTANCE FROM AND FRONTAGE ON ROAD			
93. DESCRIPTION OF ENVIRONMENT AND OUTBUILDINGS This is the first building in the block just east of Chilhowee's main downtown block of Walnut Street. A similar size brick building is adjacent on the next lot east.		93. REVISION DATE(S)			
94. SOURCES OF INFORMATION James W. Evans; Chilhowee News (11/11/10); site visit.		94. PREPARED BY R. Maserang		4. PRESENT LOCAL NAME(S) OR DESIGNATION(S) Evans' Garage	
95. ORGANIZATION Show-Me RPC		95. REVISION DATE(S)			
96. DATE 9/19/85		96. REVISION DATE(S)			
97. RETURN THIS FORM WHEN COMPLETED TO: OFFICE OF HISTORIC PRESERVATION P.O. BOX 176 JEFFERSON CITY, MISSOURI 65102 PH. 314-751-4096		97. VISIBILITY FROM PUBLIC ROAD? YES (X) NO ()		4. PRESENT LOCAL NAME(S) OR DESIGNATION(S) Evans' Garage	
98. PREPARED BY R. Maserang		98. DISTANCE FROM AND FRONTAGE ON ROAD			
99. ORGANIZATION Show-Me RPC		99. REVISION DATE(S)			
100. DATE 9/19/85		100. REVISION DATE(S)		4. PRESENT LOCAL NAME(S) OR DESIGNATION(S) Evans' Garage	
101. VISIBILITY FROM PUBLIC ROAD? YES (X) NO ()		101. DISTANCE FROM AND FRONTAGE ON ROAD			
102. DISTANCE FROM AND FRONTAGE ON ROAD		102. REVISION DATE(S)			
103. FURTHER DESCRIPTION OF IMPORTANT FEATURES Although this small brick building was probably erected in a few weeks of good weather during the summer of 1910, and was not intended to be other than a functional design for a produce store, the brick mason created a more elaborate than usual arch above the front window. Like the adjacent building on the east, this one has minimal brickwork under its cornice. The front		103. VISIBILITY FROM PUBLIC ROAD? YES (X) NO ()		4. PRESENT LOCAL NAME(S) OR DESIGNATION(S) Evans' Garage	
104. HISTORY AND SIGNIFICANCE Amos P. Franse opened a produce business in this building when it was constructed in 1910. Other Chilhowee buildings erected that year were Sweeney's Furniture Store at 113 E. Walnut, Howard's Drug Store at 101 E. Walnut, Arnott's Harness Shop at 207 E. Walnut (adjacent to Franse's), and another building which no longer exists. The Baptist Church (moved to Chilhowee from Blairstown in ca. 1904) was undergoing major renovation in 1910. Mr. Franse, the original owner of this building, is believed to have operated his produce business here until his death in 1927.		104. DISTANCE FROM AND FRONTAGE ON ROAD			
105. DESCRIPTION OF ENVIRONMENT AND OUTBUILDINGS This is the first building in the block just east of Chilhowee's main downtown block of Walnut Street. A similar size brick building is adjacent on the next lot east.		105. REVISION DATE(S)			
106. SOURCES OF INFORMATION James W. Evans; Chilhowee News (11/11/10); site visit.		106. PREPARED BY R. Maserang		4. PRESENT LOCAL NAME(S) OR DESIGNATION(S) Evans' Garage	
107. ORGANIZATION Show-Me RPC		107. REVISION DATE(S)			
108. DATE 9/19/85		108. REVISION DATE(S)			
109. RETURN THIS FORM WHEN COMPLETED TO: OFFICE OF HISTORIC PRESERVATION P.O. BOX 176 JEFFERSON CITY, MISSOURI 65102 PH. 314-751-4096		109. VISIBILITY FROM PUBLIC ROAD? YES (X) NO ()		4. PRESENT LOCAL NAME(S) OR DESIGNATION(S) Evans' Garage	
110. PREPARED BY R. Maserang		110. DISTANCE FROM AND FRONTAGE ON ROAD			
111. ORGANIZATION Show-Me RPC		111. REVISION DATE(S)			
112. DATE 9/19/85		112. REVISION DATE(S)		4. PRESENT LOCAL NAME(S) OR DESIGNATION(S) Evans' Garage	
113. VISIBILITY FROM PUBLIC ROAD? YES (X) NO ()		113. DISTANCE FROM AND FRONTAGE ON ROAD			
114. DISTANCE FROM AND FRONTAGE ON ROAD		114. REVISION DATE(S)			
115. FURTHER DESCRIPTION OF IMPORTANT FEATURES Although this small brick building was probably erected in a few weeks of good weather during the summer of 1910, and was not intended to be other than a functional design for a produce store, the brick mason created a more elaborate than usual arch above the front window. Like the adjacent building on the east, this one has minimal brickwork under its cornice. The front		115. VISIBILITY FROM PUBLIC ROAD? YES (X) NO ()		4. PRESENT LOCAL NAME(S) OR DESIGNATION(S) Evans' Garage	
116. HISTORY AND SIGNIFICANCE Amos P. Franse opened a produce business in this building when it was constructed in 1910. Other Chilhowee buildings erected that year were Sweeney's Furniture Store at 113 E. Walnut, Howard's Drug Store at 101 E. Walnut, Arnott's Harness Shop at 207 E. Walnut (adjacent to Franse's), and another building which no longer exists. The Baptist Church (moved to Chilhowee from Blairstown in ca. 1904) was undergoing major renovation in 1910. Mr. Franse, the original owner of this building, is believed to have operated his produce business here until his death in 1927.		116. DISTANCE FROM AND FRONTAGE ON ROAD			
117. DESCRIPTION OF ENVIRONMENT AND OUTBUILDINGS This is the first building in the block just east of Chilhowee's main downtown block of Walnut Street. A similar size brick building is adjacent on the next lot east.		117. REVISION DATE(S)			
118. SOURCES OF INFORMATION James W. Evans; Chilhowee News (11/11/10); site visit.		118. PREPARED BY R. Maserang		4. PRESENT LOCAL NAME(S) OR DESIGNATION(S) Evans' Garage	
119. ORGANIZATION Show-Me RPC		119. REVISION DATE(S)			
120. DATE 9/19/85		120. REVISION DATE(S)			
121. RETURN THIS FORM WHEN COMPLETED TO: OFFICE OF HISTORIC PRESERVATION P.O. BOX 176 JEFFERSON CITY, MISSOURI 65102 PH. 314-751-4096		121. VISIBILITY FROM PUBLIC ROAD? YES (X) NO ()		4. PRESENT LOCAL NAME(S) OR DESIGNATION(S) Evans' Garage	
122. PREPARED BY R. Maserang		122. DISTANCE FROM AND FRONTAGE ON ROAD			
123. ORGANIZATION Show-Me RPC		123. REVISION DATE(S)			
124. DATE 9/19/85		124. REVISION DATE(S)		4. PRESENT LOCAL NAME(S) OR DESIGNATION(S) Evans' Garage	
125. VISIBILITY FROM PUBLIC ROAD? YES (X) NO ()		125. DISTANCE FROM AND FRONTAGE ON ROAD			
126. DISTANCE FROM AND FRONTAGE ON ROAD		126. REVISION DATE(S)			
127. FURTHER DESCRIPTION OF IMPORTANT FEATURES Although this small brick building was probably erected in a few weeks of good weather during the summer of 1910, and was not intended to be other than a functional design for a produce store, the brick mason created a more elaborate than usual arch above the front window. Like the adjacent building on the east, this one has minimal brickwork under its cornice. The front		127. VISIBILITY FROM PUBLIC ROAD? YES (X) NO ()		4. PRESENT LOCAL NAME(S) OR DESIGNATION(S) Evans' Garage	
128. HISTORY AND SIGNIFICANCE Amos P. Franse opened a produce business in this building when it was constructed in 1910. Other Chilhowee buildings erected that year were Sweeney's Furniture Store at 113 E. Walnut, Howard's Drug Store at 101 E. Walnut, Arnott's Harness Shop at 207 E. Walnut (adjacent to Franse's), and another building which no longer exists. The Baptist Church (moved to Chilhowee from Blairstown in ca. 1904) was undergoing major renovation in 1910. Mr. Franse, the original owner of this building, is believed to have operated his produce business here until his death in 1927.		128. DISTANCE FROM AND FRONTAGE ON ROAD			
129. DESCRIPTION OF ENVIRONMENT AND OUTBUILDINGS This is the first building in the block just east of Chilhowee's main downtown block of Walnut Street. A similar size brick building is adjacent on the next lot east.		129. REVISION DATE(S)			
130. SOURCES OF INFORMATION James W. Evans; Chilhowee News (11/11/10); site visit.		130. PREPARED BY R. Maserang		4. PRESENT LOCAL NAME(S) OR DESIGNATION(S) Evans' Garage	
131. ORGANIZATION Show-Me RPC		131. REVISION DATE(S)			
132. DATE 9/19/85		132. REVISION DATE(S)			
133. RETURN THIS FORM WHEN COMPLETED TO: OFFICE OF HISTORIC PRESERVATION P.O. BOX 176 JEFFERSON CITY, MISSOURI 65102 PH. 314-751-4096		133. VISIBILITY FROM PUBLIC ROAD? YES (X) NO ()		4. PRESENT LOCAL NAME(S) OR DESIGNATION(S) Evans' Garage	
134. PREPARED BY R. Maserang		134. DISTANCE FROM AND FRONTAGE ON ROAD			
135. ORGANIZATION Show-Me RPC		135. REVISION DATE(S)			
136. DATE 9/19/85		136. REVISION DATE(S)		4. PRESENT LOCAL NAME(S) OR DESIGNATION(S) Evans' Garage	
137. VISIBILITY FROM PUBLIC ROAD? YES (X) NO ()		137. DISTANCE FROM AND FRONTAGE ON ROAD			
138. DISTANCE FROM AND FRONTAGE ON ROAD		138. REVISION DATE(S)			
139. FURTHER DESCRIPTION OF IMPORTANT FEATURES Although this small brick building was probably erected in a few weeks of good weather during the summer of 1910, and was not intended to be other than a functional design for a produce store, the brick mason created a more elaborate than usual arch above the front window. Like the adjacent building on the east, this one has minimal brickwork under its cornice. The front		139. VISIBILITY FROM PUBLIC ROAD? YES (X) NO ()		4. PRESENT LOCAL NAME(S) OR DESIGNATION(S) Evans' Garage	
140. HISTORY AND SIGNIFICANCE Amos P. Franse opened a produce business in this building when it was constructed in 1910. Other Chilhowee buildings erected that year were Sweeney's Furniture Store at 113 E. Walnut, Howard's Drug Store at 101 E. Walnut, Arnott's Harness Shop at 207 E. Walnut (adjacent to Franse's), and another building which no longer exists. The Baptist Church (moved to Chilhowee from Blairstown in ca. 1904) was undergoing major renovation in 1910. Mr. Franse, the original owner of this building, is believed to have operated his produce business here until his death in 1927.		140. DISTANCE FROM AND FRONTAGE ON ROAD			
141. DESCRIPTION OF ENVIRONMENT AND OUTBUILDINGS This is the first building in the block just east of Chilhowee's main downtown block of Walnut Street. A similar size brick building is adjacent on the next lot east.		141. REVISION DATE(S)			
142. SOURCES OF INFORMATION James W. Evans; Chilhowee News (11/11/10); site visit.		142. PREPARED BY R. Maserang		4. PRESENT LOCAL NAME(S) OR DESIGNATION(S) Evans' Garage	
143. ORGANIZATION Show-Me RPC		143. REVISION DATE(S)			
144. DATE 9/19/85		144. REVISION DATE(S)			
145. RETURN THIS FORM WHEN COMPLETED TO: OFFICE OF HISTORIC PRESERVATION P.O. BOX 176 JEFFERSON CITY, MISSOURI 65102 PH. 314-751-4096		145. VISIBILITY FROM PUBLIC ROAD? YES (X) NO ()		4. PRESENT LOCAL NAME(S) OR DESIGNATION(S) Evans' Garage	
146. PREPARED BY R. Maserang		146. DISTANCE FROM AND FRONTAGE ON ROAD			
147. ORGANIZATION Show-Me RPC		147. REVISION DATE(S)			
148. DATE 9/19/85		148. REVISION DATE(S)		4. PRESENT LOCAL NAME(S) OR DESIGNATION(S) Evans' Garage	
149. VISIBILITY FROM PUBLIC ROAD? YES (X) NO ()		149. DISTANCE FROM AND FRONTAGE ON ROAD			
150. DISTANCE FROM AND FRONTAGE ON ROAD		150. REVISION DATE(S)			
151. FURTHER DESCRIPTION OF IMPORTANT FEATURES Although this small brick building was probably erected in a few weeks of good weather during the summer of 1910, and was not intended to be other than a functional design for a produce store, the brick mason created a more elaborate than usual arch above the front window. Like the adjacent building on the east, this one has minimal brickwork under its cornice. The front		151. VISIBILITY FROM PUBLIC ROAD? YES (X) NO ()		4. PRESENT LOCAL NAME(S) OR DESIGNATION(S) Evans' Garage	
152. HISTORY AND SIGNIFICANCE Amos P. Franse opened a produce business in this building when it was constructed in 1910. Other Chilhowee buildings erected that year were Sweeney's Furniture Store at 113 E. Walnut, Howard's Drug Store at 101 E. Walnut, Arnott's Harness Shop at 207 E. Walnut (adjacent to Franse's), and another building which no longer exists. The Baptist Church (moved to Chilhowee from Blairstown in ca. 1904) was undergoing major renovation in 1910. Mr. Franse, the original owner of this building, is believed to have operated his produce business here until his death in 1927.		152. DISTANCE FROM AND FRONTAGE ON ROAD			
153. DESCRIPTION OF ENVIRONMENT AND OUTBUILDINGS This is the first building in the block just east of Chilhowee's main downtown block of Walnut Street. A similar size brick building is adjacent on the next lot east.		153. REVISION DATE(S)			
154. SOURCES OF INFORMATION James W. Evans; Chilhowee News (11/11/10); site visit.		154. PREPARED BY R. Maserang		4. PRESENT LOCAL NAME(S) OR DESIGNATION(S) Evans' Garage	
155. ORGANIZATION Show-Me RPC		155. REVISION DATE(S)			
156. DATE 9/19/85		156. REVISION DATE(S)			
157. RETURN THIS FORM WHEN COMPLETED TO: OFFICE OF HISTORIC PRESERVATION P.O. BOX 176 JEFFERSON CITY, MISSOURI 65102 PH. 314-751-4096		157. VISIBILITY FROM PUBLIC ROAD? YES (X) NO ()		4. PRESENT LOCAL NAME(S) OR DESIGNATION(S) Evans' Garage	
158. PREPARED BY R. Maserang		158. DISTANCE FROM AND FRONTAGE ON ROAD			
159. ORGANIZATION Show-Me RPC		159. REVISION DATE(S)			
160. DATE 9/19/85		160. REVISION DATE			





MISSOURI OFFICE OF HISTORIC PRESERVATION

ARCHITECTURAL/HISTORIC INVENTORY SURVEY FORM

1. NO. 179		4. PRESENT LOCAL NAME(S) OR DESIGNATION(S) CHILHOWEE TOWNSHIP (CHILHOWEE)		1. NO.
2. COUNTY Johnson		5. OTHER NAME(S) 0300		
3. LOCATION OF Show-Me Regional Planning Commission		Model Harness Shop; Central Mo. Home Telephone Co.		2. COUNTY Johnson
6. SPECIFIC LEGAL LOCATION TOWNSHIP 44N RANGE 27W SECTION 24		16. THEMATIC CATEGORY Historic / Architectural		
IF CITY OR TOWN, STREET ADDRESS 207 E. Walnut St.		17. DATE(S) OR PERIOD 1910		4. PRESENT LOCAL NAME(S) OR DESIGNATION(S)
7. CITY OR TOWN IF RURAL, VICINITY Chilhowee		18. STYLE OR DESIGN Functional Commercial		
8. DESCRIPTION OF LOCATION Part of Lot 13 Block 7 (North side of East Walnut between North Pennsylvania and Rock Island Road)		19. ARCHITECT OR ENGINEER Und.		5. OTHER NAME(S) Model Harness Shop
		20. CONTRACTOR OR BUILDER Und.		
9. COORDINATES UTM LAT LONG		21. ORIGINAL USE, IF APPARENT Harness shop		6. TOWNSHIP 44N
		22. PRESENT USE Storage		
10. SITE () BUILDING (X) STRUCTURE () OBJECT ()		23. OWNERSHIP PUBLIC () PRIVATE (X)		7. RANGE 27W
		24. OWNER'S NAME AND ADDRESS Farmer's Produce Exchange Chilhowee, Mo.		
11. ON NATIONAL REGISTER? YES () NO (X)		25. OPEN TO PUBLIC? YES () NO (X)		8. SECTION 24
12. IS IT ELIGIBLE? YES () NO ()		26. LOCAL CONTACT PERSON OR ORGANIZATION Show-Me RPC		
13. PART OF ESTAB. HIST. DISTRICT? YES (X) NO (X)		27. OTHER SURVEYS IN WHICH INCLUDED None		9. SECTION 24
14. DISTRICT POTENTIAL? YES () NO ()				
15. NAME OF ESTABLISHED DISTRICT N/A Chilhowee H.D.				10. SECTION 24
42. FURTHER DESCRIPTION OF IMPORTANT FEATURES With the exception of some minimal brickwork beneath the cornice, this one-story brick building is essentially devoid of ornamentation. It does not appear to have been significantly altered on the exterior.				
43. HISTORY AND SIGNIFICANCE David Arnott erected this building in 1910. By 1912, it apparently was known as the Model Harness Shop. Jess Strawsburg operated a harness shop in this building for an undetermined length of time prior to 1923. By 1923, it was a telephone exchange (apparently, the Central Missouri Home Telephone Co., which also had exchanges at Center-view, Holden, Kingsville, Knob Noster, LaMonte and Warrensburg). This building continued to house a telephone exchange into the 1950s.				11. SECTION 24
44. DESCRIPTION OF ENVIRONMENT AND OUTBUILDINGS A small United Telephone building is just east. This building is in the block just east of Chilhowee's main downtown block of Walnut Street. A 1914 plat map shows an unidentified one-story building on the next lot east. A similar size brick building is adjacent on the next lot west.				
45. SOURCES OF INFORMATION James W. Evans; Chilhowee News (10/24/12); site visit.		46. PREPARED BY R. Maserang		12. SECTION 24
RETURN THIS FORM WHEN COMPLETED TO: OFFICE OF HISTORIC PRESERVATION P.O. BOX 176 JEFFERSON CITY, MISSOURI 65102 PH. 314-751-4096		47. ORGANIZATION Show-Me RPC		
IF ADDITIONAL SPACE IS NEEDED, ATTACH SEPARATE SHEET(S) TO THIS FORM		48. DATE 9/19/86 49. REVISION DATE(S)		179





MISSOURI OFFICE OF HISTORIC PRESERVATION

ARCHITECTURAL/HISTORIC INVENTORY SURVEY FORM

1. NO. 180		4. PRESENT LOCAL NAME(S) OR DESIGNATION(S) CHILHOWEE TOWNSHIP (CHILHOWEE)		1. NO.
2. COUNTY Johnson		5. OTHER NAME(S)		
3. LOCATION OF Show-Me Regional Planning Commission		City Electric Light Plant		
6. SPECIFIC LEGAL LOCATION TOWNSHIP 44N RANGE 27W SECTION 24 IF CITY OR TOWN, STREET ADDRESS West Walnut Street		16. THEMATIC CATEGORY Historic /Architectural		2. COUNTY Johnson
7. CITY OR TOWN IF RURAL, VICINITY Chilhowee		17. DATE(S) OR PERIOD ca. 1915		
8. DESCRIPTION OF LOCATION Part of Lot 6 Block 16 (South side of Walnut Street between Main and Central)		18. STYLE OR DESIGN Functional		
9. COORDINATES UTM LAT LONG		19. ARCHITECT OR ENGINEER Und.		4. PRESENT LOCAL NAME(S) OR DESIGNATION(S)
10. SITE () BUILDING (X) STRUCTURE () OBJECT ()		20. CONTRACTOR OR BUILDER Und.		
11. ON NATIONAL REGISTER? YES () NO (X)		21. ORIGINAL USE, IF APPARENT Electric light plant		
12. IS IT ELIGIBLE? YES () NO ()		22. PRESENT USE Garage; storage		5. TOWNSHIP 44N
13. PART OF ESTAB. HIST. DISTRICT? YES (X) NO (X)		23. OWNERSHIP PUBLIC () PRIVATE (X)		
14. DISTRICT POTENTIAL? YES () NO ()		24. OWNER'S NAME AND ADDRESS Gary Davis 208 E. Pennsylvania Chilhowee, Mo.		
15. NAME OF ESTABLISHED DISTRICT N/A Chilhowee H.D.		25. OPEN TO PUBLIC? YES () NO (X)		6. OTHER NAME(S) City Electric Plant
42. FURTHER DESCRIPTION OF IMPORTANT FEATURES A double doorway (for vehicles) and two windows on the west facade are segmentally arched. There also are two large doorways on the south or Walnut Street side, which apparently have been added or at least altered. There is a shed-roof addition at the rear.		26. LOCAL CONTACT PERSON OR ORGANIZATION Show-Me RPC		
43. HISTORY AND SIGNIFICANCE This small brick building was constructed in about 1915 as the City Electric Light Plant. It was so used into the 1930s when the Missouri Public Service Co. began serving the Chilhowee area. A Mr. Landis was engineer when it was the City Plant. In recent years, the building has been used to store city equipment and vehicles. Today, antique tractors are housed inside.		27. OTHER SURVEYS IN WHICH INCLUDED None		
44. DESCRIPTION OF ENVIRONMENT AND OUTBUILDINGS This building occupies a mostly residential block just east of the main downtown block.		46. PREPARED BY R. Maserang		7. RANGE 27W
45. SOURCES OF INFORMATION Sanborn insurance maps for 1916, 1923; Gary Davis; site visit.		47. ORGANIZATION Show-Me RPC		
RETURN THIS FORM WHEN COMPLETED TO: OFFICE OF HISTORIC PRESERVATION P.O. BOX 176 JEFFERSON CITY, MISSOURI 65102 PH. 314-751-4096		48. DATE 9/85		
IF ADDITIONAL SPACE IS NEEDED, ATTACH SEPARATE SHEET(S) TO THIS FORM		49. REVISION DATE(S)		8. SECTION 24

180



MISSOURI OFFICE OF HISTORIC PRESERVATION

ARCHITECTURAL/HISTORIC INVENTORY SURVEY FORM

1. NO. 181		4. PRESENT LOCAL NAME(S) OR DESIGNATION(S) CHILHOWEE TOWNSHIP (CHILHOWEE)		1. NO.
2. COUNTY Johnson		5. OTHER NAME(S) 0302		
3. LOCATION OF Show-Me Regional Planning Commission		6. SPECIFIC LEGAL LOCATION TOWNSHIP 44N RANGE 27W SECTION 24		2. COUNTY Johnson
IF CITY OR TOWN, STREET ADDRESS 100 S. Main St.		7. CITY OR TOWN IF RURAL, VICINITY Chilhowee		
8. DESCRIPTION OF LOCATION Lot 19 Block 16 (SW corner of South Main and West Walnut Streets)		16. THEMATIC CATEGORY Historic /Architectural		4. PRESENT LOCAL NAME(S) OR DESIGNATION(S)
		17. DATE(S) OR PERIOD ca. 1925-1930		
		18. STYLE OR DESIGN Functional Commercial		5. OTHER NAME(S)
		19. ARCHITECT OR ENGINEER Und.		
		20. CONTRACTOR OR BUILDER Und.		6. TOWNSHIP 44N
		21. ORIGINAL USE, IF APPARENT Filling station		
		22. PRESENT USE Storage		7. RANGE 27W
		23. OWNERSHIP PUBLIC() PRIVATE(X)		
		24. OWNER'S NAME AND ADDRESS Tim Elliott 1220 Delaware Pleasant Hill, Mo.		8. SECTION 24
		25. OPEN TO PUBLIC? YES() NO(X)		
		26. LOCAL CONTACT PERSON OR ORGANIZATION Show-Me RPC		9. RANGE 27W
		27. OTHER SURVEYS IN WHICH INCLUDED None		
9. COORDINATES UTM LAT LONG		28. NO. OF STORIES 1		10. RANGE 27W
10. SITE() STRUCTURE() BUILDING(X) OBJECT()		29. BASEMENT? YES() NO(X)		
11. ON NATIONAL REGISTER? YES() NO(X)		30. FOUNDATION MATERIAL Concrete		11. RANGE 27W
12. IS IT ELIGIBLE? YES() NO()		31. WALL CONSTRUCTION Frame		
13. PART OF ESTAB. HIST. DISTRICT? YES() NO(X)		32. ROOF TYPE AND MATERIAL Hip		12. RANGE 27W
14. DISTRICT POTENTIAL? YES() NO()		33. NO. OF BAYS FRONT SIDE		
15. NAME OF ESTABLISHED DISTRICT N/A Chilhowee HD		34. WALL TREATMENT Shingle siding		13. RANGE 27W
		35. PLAN SHAPE Square		
42. FURTHER DESCRIPTION OF IMPORTANT FEATURES Under its silver-painted tile roof, the office of this small service station is a simple cubicle with a few windows and a door. The old pumps have been removed.		36. CHANGES (EXPLAIN IN NO. 42) ADDITION() ALTERED() MOVED()		14. RANGE 27W
		37. CONDITION INTERIOR EXTERIOR Good		
		38. PRESERVATION UNDERWAY? YES(X) Maint. NO()		15. RANGE 27W
		39. ENDANGERED? YES() BY WHAT? NO(X)		
		40. VISIBLE FROM PUBLIC ROAD? YES(X) NO()		16. RANGE 27W
		41. DISTANCE FROM AND FRONTAGE ON ROAD		
43. HISTORY AND SIGNIFICANCE This old White Eagle gas station, a relic built perhaps in the late 1920s, is Chilhowee's oldest surviving filling station. In a 1932 newspaper ad, it was "Turner Service Station, The Home of Mobilgas." A.C. Turner was the owner/operator during the 1930s and into the 1940s. Since World War II, owners include Don Blystone, Barney Adams and Ralph Coe. Mr. Coe was the last to operate it as a filling station.		46. PREPARED BY R. Maserang		17. RANGE 27W
44. DESCRIPTION OF ENVIRONMENT AND OUTBUILDINGS This building occupies a corner lot opposite the Chilhowee Bank. Farther west is the old City Electric Light Plant building. Just south is the stable for horses entered in the annual Chilhowee Fair.		47. ORGANIZATION Show-Me RPC		
45. SOURCES OF INFORMATION Minnie Turner; Milfred Ficke; James W. Evans; site visit.		48. DATE 9/19/85		18. RANGE 27W
RETURN THIS FORM WHEN COMPLETED TO: OFFICE OF HISTORIC PRESERVATION P.O. BOX 176 JEFFERSON CITY, MISSOURI 65102 PH. 314-751-4096		49. REVISION DATE(S)		





MISSOURI OFFICE OF HISTORIC PRESERVATION

ARCHITECTURAL/HISTORIC INVENTORY SURVEY FORM

1. NO. 182		4. PRESENT LOCAL NAME(S) OR DESIGNATION(S) CHILHOWEE TOWNSHIP (CHILHOWEE)		1. NO.
2. COUNTY Johnson		Chilhowee Bank (Citizens Bank) 0303		
3. LOCATION OF NEGATIVES Show-Me Regional Planning Commission		5. OTHER NAME(S) Farmers Bank (after merger in 1927)		2. COUNTY Johnson
6. SPECIFIC LEGAL LOCATION TOWNSHIP 44N RANGE 27W SECTION 24		16. THEMATIC CATEGORY Historic / Architectural		
IF CITY OR TOWN, STREET ADDRESS 100 E. Walnut St.		17. DATE(S) OR PERIOD 1915		4. PRESENT LOCAL NAME(S) OR DESIGNATION(S) Chilhowee Bank
7. CITY OR TOWN IF RURAL, VICINITY Chilhowee		18. STYLE OR DESIGN Vernacular Classical		
8. DESCRIPTION OF LOCATION West end of Lots 1 & 2 Block 17 (SE corner of East Walnut and South Main Streets)		19. ARCHITECT OR ENGINEER Und.		3. NO. OF STORIES 1
		20. CONTRACTOR OR BUILDER Louis Hanes (of Blairstown)		
9. COORDINATES UTM LAT LONG		21. ORIGINAL USE, IF APPARENT Bank		29. BASEMENT? YES () NO (X)
		22. PRESENT USE Bank		30. FOUNDATION MATERIAL Concrete
10. SITE () BUILDING (X) STRUCTURE () OBJECT ()		23. OWNERSHIP PUBLIC () PRIVATE (X)		31. WALL CONSTRUCTION Brick
		24. OWNER'S NAME AND ADDRESS Citizens Bank of Warrensburg Warrensburg, Mo.		32. ROOF TYPE AND MATERIAL Flat; composition
11. ON NATIONAL REGISTER? YES () NO (X)		25. OPEN TO PUBLIC? YES (X) NO () During business hours		33. NO. OF BAYS FRONT SIDE
12. IS IT ELIGIBLE? YES () NO ()		26. LOCAL CONTACT PERSON OR ORGANIZATION Show-Me RPC		34. WALL TREATMENT Stretcher bond
13. PART OF ESTAB. HIST. DISTRICT? YES (X) NO ()		27. OTHER SURVEYS IN WHICH INCLUDED None		35. PLAN SHAPE Square
14. DISTRICT POTENTIAL? YES () NO ()				36. CHANGES (EXPLAIN IN NO. 42) ADDITION () ALTERED (X) MOVED ()
15. NAME OF ESTABLISHED DISTRICT N/A Chilhowee HD				37. CONDITION INTERIOR Good EXTERIOR Good
42. FURTHER DESCRIPTION OF IMPORTANT FEATURES This is an excellent example of a small, World War I era bank building. Classical stone Tuscan columns flank the entrance in the truncated northwest corner. A circular stone inset at the cornice contains the date of construction, 1915. The exterior is basically unaltered with two exceptions: The entrance has been reworked (originally there were double doors and a transom), and a drive-up window has been installed. The interior has been modernized.		43. HISTORY AND SIGNIFICANCE Built in 1915 as the Chilhowee Bank, this building replaced the earlier Chilhowee Bank which occupied a nearby site farther east (today a vacant lot). Original officers were William P. Hunt, president, William Sweeney, vice president, and H.R. Butcher, cashier. The Chilhowee Bank merged with the town's other bank (The Farmers Bank, today the Community Cafe) in 1927, with the name Farmers Bank being retained. That bank failed in approximately 1931. Subsequent uses of the building include offices for a doctor and dentist, and apartments. In 1975, the Citizens Bank of Warrensburg reopened the building as a bank. At that time it had been vacant for several years. A modern note: The Chilhowee Bank was robbed by a lone gunman early in 1986.		38. PRESERVATION UNDERWAY? YES (X) NO () Maint.
44. DESCRIPTION OF ENVIRONMENT AND OUTBUILDINGS There are vacant lots on either side of this building, which occupies the westernmost corner of Chilhowee's main business block on the south side of Walnut Street. There are no outbuildings.		45. SOURCES OF INFORMATION Mrs. Annabelle Evans; The Chilhowee Blade (12/21/17; adv.); J.D. Wilcockson; Sanborn maps for Chilhowee, 1916 and 1923; plat maps; site visit.		39. ENDANGERED? YES () NO (X) BY WHAT?
46. PREPARED BY R. Maserang		47. ORGANIZATION Show-Me RPC		40. VISIBLE FROM PUBLIC ROAD? YES (X) NO ()
48. DATE 9/26/85		49. REVISION DATE(S)		41. DISTANCE FROM AND FRONTAGE ON ROAD
RETURN THIS FORM WHEN COMPLETED TO: OFFICE OF HISTORIC PRESERVATION P.O. BOX 176 JEFFERSON CITY, MISSOURI 65102 PH. 314-751-4096				5. OTHER NAME(S) Farmers Bank
IF ADDITIONAL SPACE IS NEEDED, ATTACH SEPARATE SHEET(S) TO THIS FORM				6. TOWNSHIP 44N
				RANGE 27W
				SECTION 24

182







New Chilhowee Bank; old one on left. New Bank at corner of Main and Walnut Streets, southeast from "Big Store."

MISSOURI OFFICE OF HISTORIC PRESERVATION

ARCHITECTURAL/HISTORIC INVENTORY SURVEY FORM


1. NO. 183		4. PRESENT LOCAL NAME(S) OR DESIGNATION(S) CHILHOWEE TOWNSHIP (CHILHOWEE)		1. NO.	
2. COUNTY Johnson		5. OTHER NAME(S) 0304			2. COUNTY Johnson
3. LOCATION OF SHOW-ME Regional Planning Commission		Cookie's Corner; Chilhowee News Office; etc.			
6. SPECIFIC LEGAL LOCATION TOWNSHIP 44N RANGE 27W SECTION 24		16. THEMATIC CATEGORY Historic /Architectural		5. OTHER NAME(S) Cookie's; Chilhowee News	
IF CITY OR TOWN, STREET ADDRESS 110-112 E. Walnut St.		17. DATE(S) OR PERIOD ca. 1935			6. TOWNSHIP 44N
7. CITY OR TOWN IF RURAL, VICINITY Chilhowee		18. STYLE OR DESIGN Functional Commercial			
8. DESCRIPTION OF LOCATION Lot 14, Block 17 (110) Lot 15, Block 17 (112) (South side of East Walnut between Main and Pennsylvania)		19. ARCHITECT OR ENGINEER Und.		SECTION 24	
9. COORDINATES UTM		20. CONTRACTOR OR BUILDER Und.			1. NO.
10. SITE () STRUCTURE () BUILDING (X) OBJECT ()		21. ORIGINAL USE, IF APPARENT Restaurant/newspaper (probably)			
11. ON NATIONAL REGISTER? YES () NO (X)		22. PRESENT USE Vacant		4. PRESENT LOCAL NAME(S) OR DESIGNATION(S)	
13. PART OF ESTAB. HIST. DISTRICT? YES (X) NO ()		23. OWNERSHIP PUBLIC () PRIVATE (X)			5. OTHER NAME(S) Cookie's; Chilhowee News
15. NAME OF ESTABLISHED DISTRICT N/A Chilhowee H.D.		24. OWNER'S NAME AND ADDRESS Eugene "Shorty" Helms Seymour, Wis.			
42. FURTHER DESCRIPTION OF IMPORTANT FEATURES Although constructed later than most of Chilhowee's downtown buildings, the style of this austere building enables it to blend reasonably well with its neighbors.		25. OPEN TO PUBLIC? YES () NO (X)		RANGE 27W	
43. HISTORY AND SIGNIFICANCE A late addition to Chilhowee's downtown, this unadorned building is recognized primarily because it is within a potential historic district (Chilhowee's relatively unaltered early 1900s downtown area). Erected in ca. 1935, it housed a weekly newspaper (The Chilhowee News, then operated by Lester B. Sawyer) in the east half and a restaurant in the west half (Sawyer's Cozy Dine) during the 1930s and early 40s. Subsequently, it became the post office. Various other owners operated restaurants. Names included Gully's Restaurant and Mrs. Collins' Restaurant, and Cookie's Corner (recently). The later tenants have used the building as a barber shop, jewelry store, an arts & crafts shop and a used goods store. Both halves are vacant today.		26. LOCAL CONTACT PERSON OR ORGANIZATION Show-Me RPC			SECTION 24
44. DESCRIPTION OF ENVIRONMENT AND OUTBUILDINGS There are no outbuildings. The location is among other business buildings on the south side of Walnut Street between Main and Pennsylvania. An alley is immediately west, followed by a vacant lot and then the Chilhowee Bank.		27. OTHER SURVEYS IN WHICH INCLUDED None			
45. SOURCES OF INFORMATION Wayne Thomason; Milfred Ficke; Minnie Turner; Chilhowee Sanborn maps (1916 and 1923); site visit.		46. PREPARED BY R. Maserang		2. COUNTY Johnson	
RETURN THIS FORM WHEN COMPLETED TO: OFFICE OF HISTORIC PRESERVATION P.O. BOX 176 JEFFERSON CITY, MISSOURI 65102 PH. 314-751-4096		47. ORGANIZATION Show-Me RPC			4. PRESENT LOCAL NAME(S) OR DESIGNATION(S)
IF ADDITIONAL SPACE IS NEEDED, ATTACH SEPARATE SHEET(S) TO THIS FORM		48. DATE 9/19/85			
		49. REVISION DATE(S)		6. TOWNSHIP 44N	
					RANGE 27W
				1. NO.	
					2. COUNTY Johnson
				5. OTHER NAME(S) Cookie's; Chilhowee News	
					6. TOWNSHIP 44N
				SECTION 24	
					1. NO.
				4. PRESENT LOCAL NAME(S) OR DESIGNATION(S)	
					5. OTHER NAME(S) Cookie's; Chilhowee News
				RANGE 27W	
					SECTION 24
				2. COUNTY Johnson	
					4. PRESENT LOCAL NAME(S) OR DESIGNATION(S)
				6. TOWNSHIP 44N	
					RANGE 27W
				1. NO.	
					2. COUNTY Johnson
				5. OTHER NAME(S) Cookie's; Chilhowee News	
					6. TOWNSHIP 44N
				SECTION 24	
					1. NO.
				4. PRESENT LOCAL NAME(S) OR DESIGNATION(S)	
					5. OTHER NAME(S) Cookie's; Chilhowee News
				RANGE 27W	
					SECTION 24
				2. COUNTY Johnson	
					4. PRESENT LOCAL NAME(S) OR DESIGNATION(S)
				6. TOWNSHIP 44N	
					RANGE 27W
				1. NO.	
					2. COUNTY Johnson
				5. OTHER NAME(S) Cookie's; Chilhowee News	
					6. TOWNSHIP 44N
				SECTION 24	
					1. NO.
				4. PRESENT LOCAL NAME(S) OR DESIGNATION(S)	
					5. OTHER NAME(S) Cookie's; Chilhowee News
				RANGE 27W	
					SECTION 24
				2. COUNTY Johnson	
					4. PRESENT LOCAL NAME(S) OR DESIGNATION(S)
				6. TOWNSHIP 44N	
					RANGE 27W
				1. NO.	
					2. COUNTY Johnson
				5. OTHER NAME(S) Cookie's; Chilhowee News	
					6. TOWNSHIP 44N
				SECTION 24	
					1. NO.
				4. PRESENT LOCAL NAME(S) OR DESIGNATION(S)	
					5. OTHER NAME(S) Cookie's; Chilhowee News
				RANGE 27W	
					SECTION 24
				2. COUNTY Johnson	
					4. PRESENT LOCAL NAME(S) OR DESIGNATION(S)
				6. TOWNSHIP 44N	
					RANGE 27W
				1. NO.	
					2. COUNTY Johnson
				5. OTHER NAME(S) Cookie's; Chilhowee News	
					6. TOWNSHIP 44N
				SECTION 24	
					1. NO.
				4. PRESENT LOCAL NAME(S) OR DESIGNATION(S)	
					5. OTHER NAME(S) Cookie's; Chilhowee News
				RANGE 27W	
					SECTION 24
				2. COUNTY Johnson	
					4. PRESENT LOCAL NAME(S) OR DESIGNATION(S)
				6. TOWNSHIP 44N	
					RANGE 27W
				1. NO.	
					2. COUNTY Johnson
				5. OTHER NAME(S) Cookie's; Chilhowee News	
					6. TOWNSHIP 44N
				SECTION 24	
					1. NO.
				4. PRESENT LOCAL NAME(S) OR DESIGNATION(S)	
					5. OTHER NAME(S) Cookie's; Chilhowee News
				RANGE 27W	
					SECTION 24
				2. COUNTY Johnson	
					4. PRESENT LOCAL NAME(S) OR DESIGNATION(S)
				6. TOWNSHIP 44N	
					RANGE 27W
				1. NO.	
					2. COUNTY Johnson
				5. OTHER NAME(S) Cookie's; Chilhowee News	
					6. TOWNSHIP 44N
				SECTION 24	
					1. NO.
				4. PRESENT LOCAL NAME(S) OR DESIGNATION(S)	
					5. OTHER NAME(S) Cookie's; Chilhowee News
				RANGE 27W	
					SECTION 24
				2. COUNTY Johnson	
					4. PRESENT LOCAL NAME(S) OR DESIGNATION(S)
				6. TOWNSHIP 44N	
					RANGE 27W
				1. NO.	
					2. COUNTY Johnson
				5. OTHER NAME(S) Cookie's; Chilhowee News	
					6. TOWNSHIP 44N
				SECTION 24	
					1. NO.
				4. PRESENT LOCAL NAME(S) OR DESIGNATION(S)	
					5. OTHER NAME(S) Cookie's; Chilhowee News
				RANGE 27W	
					SECTION 24
				2. COUNTY Johnson	
					4. PRESENT LOCAL NAME(S) OR DESIGNATION(S)
				6. TOWNSHIP 44N	
					RANGE 27W
				1. NO.	
					2. COUNTY Johnson
				5. OTHER NAME(S) Cookie's; Chilhowee News	
					6. TOWNSHIP 44N
				SECTION 24	
					1. NO.
				4. PRESENT LOCAL NAME(S) OR DESIGNATION(S)	
					5. OTHER NAME(S) Cookie's; Chilhowee News
				RANGE 27W	
					SECTION 24
				2. COUNTY Johnson	
					4. PRESENT LOCAL NAME(S) OR DESIGNATION(S)
				6. TOWNSHIP 44N	
					RANGE 27W
				1. NO.	
					2. COUNTY Johnson
				5. OTHER NAME(S) Cookie's; Chilhowee News	
					6. TOWNSHIP 44N
				SECTION 24	
					1. NO.
				4. PRESENT LOCAL NAME(S) OR DESIGNATION(S)	
					5. OTHER NAME(S) Cookie's; Chilhowee News
				RANGE 27W	
					SECTION 24
				2. COUNTY Johnson	
					4. PRESENT LOCAL NAME(S) OR DESIGNATION(S)
				6. TOWNSHIP 44N	
					RANGE 27W
				1. NO.	
					2. COUNTY Johnson
				5. OTHER NAME(S) Cookie's; Chilhowee News	
					6. TOWNSHIP 44N
				SECTION 24	
					1. NO.
				4. PRESENT LOCAL NAME(S) OR DESIGNATION(S)	
					5. OTHER NAME(S) Cookie's; Chilhowee News
				RANGE 27W	
					SECTION 24
				2. COUNTY Johnson	
					4. PRESENT LOCAL NAME(S) OR DESIGNATION(S)
				6. TOWNSHIP 44N	
					RANGE 27W
				1. NO.	
					2. COUNTY Johnson
				5. OTHER NAME(S) Cookie's; Chilhowee News	
					6. TOWNSHIP 44N
				SECTION 24	
					1. NO.
				4. PRESENT LOCAL NAME(S) OR DESIGNATION(S)	
					5. OTHER NAME(S) Cookie's; Chilhowee News
				RANGE 27W	
					SECTION 24
				2. COUNTY Johnson	
					4. PRESENT LOCAL NAME(S) OR DESIGNATION(S)
				6. TOWNSHIP 44N	
					RANGE 27W
				1. NO.	
					2. COUNTY Johnson
				5. OTHER NAME(S) Cookie's; Chilhowee News	
					6. TOWNSHIP 44N
				SECTION 24	
					1. NO.
				4. PRESENT LOCAL NAME(S) OR DESIGNATION(S)	
					5. OTHER NAME(S) Cookie's; Chilhowee News
				RANGE 27W	
					SECTION 24
				2. COUNTY Johnson	
					4. PRESENT LOCAL NAME(S) OR DESIGNATION(S)
				6. TOWNSHIP 44N	
					RANGE 27W
				1. NO.	
					2. COUNTY Johnson
				5. OTHER NAME(S) Cookie's; Chilhowee News	
					6. TOWNSHIP 44N
				SECTION 24	
					1. NO.
				4. PRESENT LOCAL NAME(S) OR DESIGNATION(S)	
					5. OTHER NAME(S) Cookie's; Chilhowee News
				RANGE 27W	
					SECTION 24
				2. COUNTY Johnson	
					4. PRESENT LOCAL NAME(S) OR DESIGNATION(S)
				6. TOWNSHIP 44N	
					RANGE 27W
				1. NO.	
					2. COUNTY Johnson
				5. OTHER NAME(S) Cookie's; Chilhowee News	
					6. TOWNSHIP 44N
				SECTION 24	
					1. NO.
				4. PRESENT LOCAL NAME(S) OR DESIGNATION(S)	
					5. OTHER NAME(S) Cookie's; Chilhowee News
				RANGE 27W	
					SECTION 24
				2. COUNTY Johnson	
					4. PRESENT LOCAL NAME(S) OR DESIGNATION(S)
				6. TOWNSHIP 44N	
					RANGE 27W
				1. NO.	
					2. COUNTY Johnson
				5. OTHER NAME(S) Cookie's; Chilhowee News	
					6. TOWNSHIP 44N



MISSOURI OFFICE OF HISTORIC PRESERVATION

ARCHITECTURAL/HISTORIC INVENTORY SURVEY FORM

1. NO. 184		4. PRESENT LOCAL NAME(S) OR DESIGNATION(S) CHILHOWEE TOWNSHIP (CHILHOWEE)		1. NO.
2. COUNTY Johnson		5. OTHER NAME(S) 0305		
3. LOCATION OF NEGATIVES Show-Me Regional Planning Commission		Post Office Cream Parlor		
6. SPECIFIC LEGAL LOCATION TOWNSHIP 44N RANGE 27W SECTION 24 IF CITY OR TOWN, STREET ADDRESS 114 E. Walnut St.		16. THEMATIC CATEGORY Historic / Architectural		2. COUNTY Johnson
7. CITY OR TOWN IF RURAL, VICINITY Chilhowee		17. DATE(S) OR PERIOD ca. 1907		
8. DESCRIPTION OF LOCATION Lot 16 Block 17 (South side of East Walnut between South Main and South Pennsylvania; third building west of Pennsylvania)		18. STYLE OR DESIGN Functional Commercial		
9. COORDINATES UTM LAT LONG		19. ARCHITECT OR ENGINEER Und.		4. PRESENT LOCAL NAME(S) OR DESIGNATION(S)
10. SITE () STRUCTURE () BUILDING (X) OBJECT ()		20. CONTRACTOR OR BUILDER Und.		
11. ON NATIONAL REGISTER? YES () NO (X)		21. ORIGINAL USE, IF APPARENT Harness shop		
12. IS IT ELIGIBLE? YES () NO ()		22. PRESENT USE Vacant		5. OTHER NAME(S) Post Office Ice Cream Parlor
13. PART OF ESTAB. YES (X) HIST. DISTRICT? NO (X)		23. OWNERSHIP PUBLIC () PRIVATE (X)		
14. DISTRICT POTENTIAL? YES () NO ()		24. OWNER'S NAME AND ADDRESS City of Chilhowee Chilhowee, Mo.		
15. NAME OF ESTABLISHED DISTRICT N/A Chilhowee HP		25. OPEN TO PUBLIC? YES () NO (X)		6. TOWNSHIP 44N
42. FURTHER DESCRIPTION OF IMPORTANT FEATURES The entrance is recessed, with two doors (both sealed) set at angles on opposite sides of the threshold. The windows also are sealed. The interior of this small commercial building has been badly damaged by fire.		26. LOCAL CONTACT PERSON OR ORGANIZATION Show-Me RPC		
43. HISTORY AND SIGNIFICANCE An early use of this building was as a harness shop possibly operated by Benjamin F. Brazelon. Subsequently, it became a post office and ice cream parlor. J. M. Books operated the Post Office Ice Cream Parlor in the east half in 1913. Apparently the post office was in the west half. By the 1930s, the post office was elsewhere and this building again housed a leather goods (shoes and harness) shop. During the 1940s at least two attempts were made to operate a restaurant here (by a Mr. Hillsback, and by Alfred Polzin). The building is vacant today, its interior fire gutted.		27. OTHER SURVEYS IN WHICH INCLUDED None		
44. DESCRIPTION OF ENVIRONMENT AND OUTBUILDINGS There are no outbuildings. The location is the south side of Chilhowee's main business block.		45. SOURCES OF INFORMATION James W. Evans; Mrs. Minnie Turner; Milfred Ficke; Wayne Thomason; Sanborn maps (1916 and 1923); site visit.		7. RANGE 27 W
RETURN THIS FORM WHEN COMPLETED TO: OFFICE OF HISTORIC PRESERVATION P.O. BOX 176 JEFFERSON CITY, MISSOURI 65102 PH. 314-751-4096		46. PREPARED BY R. Maserang		
IF ADDITIONAL SPACE IS NEEDED, ATTACH SEPARATE SHEET(S) TO THIS FORM		47. ORGANIZATION Show-Me RPC		
		48. DATE 9/19/85 49. REVISION DATE(S) -		8. SECTION 24



TT-26

184





MISSOURI OFFICE OF HISTORIC PRESERVATION

ARCHITECTURAL/HISTORIC INVENTORY SURVEY FORM

1. NO. 185		4. PRESENT LOCAL NAME(S) OR DESIGNATION(S) CHILHOWEE TOWNSHIP (CHILHOWEE)		1. NO.
2. COUNTY Johnson		5. OTHER NAME(S) Cahill & Sweeney; Thomason & Son 0306		
3. LOCATION OF NEGATIVES Show-Me Regional Planning Commission				
6. SPECIFIC LEGAL LOCATION TOWNSHIP 44N RANGE 27W SECTION 24		16. THEMATIC CATEGORY Historic /Architectural		2. COUNTY Johnson
IF CITY OR TOWN, STREET ADDRESS 116 E. Walnut St.		17. DATE(S) OR PERIOD ca. 1905		
7. CITY OR TOWN Chilhowee IF RURAL, VICINITY		18. STYLE OR DESIGN Functional Victorian		
8. DESCRIPTION OF LOCATION Lot 17 Block 17 (S side of East Walnut between South Main and South Pennsylvania; second building west of Pennsylvania)		19. ARCHITECT OR ENGINEER Und.		4. PRESENT LOCAL NAME(S) OR DESIGNATION(S) Chilhowee Senior Citizens Center
		20. CONTRACTOR OR BUILDER Und.		
		21. ORIGINAL USE, IF APPARENT Dry goods store		
9. COORDINATES UTM LAT LONG		22. PRESENT USE Senior citizens center		5. OTHER NAME(S) Cahill & Sweeney; Thomason & Son
		23. OWNERSHIP PUBLIC (X) PRIVATE ()		
		24. OWNER'S NAME AND ADDRESS City of Chilhowee		
10. SITE () BUILDING (X) STRUCTURE () OBJECT ()		25. OPEN TO PUBLIC? YES (X) NO () During hours of operation		6. TOWNSHIP 44N RANGE 27W SECTION 24
11. ON NATIONAL REGISTER? YES () NO (X)		26. LOCAL CONTACT PERSON OR ORGANIZATION Show-Me RPC		
12. IS IT ELIGIBLE? YES () NO ()		27. OTHER SURVEYS IN WHICH INCLUDED None		
13. PART OF ESTAB. HIST. DISTRICT? YES (X) NO ()		14. DISTRICT POTENTIAL? YES () NO ()		7. DISTRICT TT-25
15. NAME OF ESTABLISHED DISTRICT N/A Chilhowee H. D.				
42. FURTHER DESCRIPTION OF IMPORTANT FEATURES The storefront of this rather plain building has undergone relatively minor reworking. The recessed entry is flanked by fluted, classic columns of iron.		40. VISIBLE FROM PUBLIC ROAD? YES (X) NO ()		
43. HISTORY AND SIGNIFICANCE This building apparently was constructed prior to the large, two-story building to the east, in ca. 1905. The original owners are believed to have been Cahill & Sweeney who operated a general store. When the east building was completed in 1907, Cahill & Sweeney also occupied the west half of it and an arched opening connected the two stores. It was vacant but possibly used for storage in 1916. During the 1920s, it was Thomason & Son, a grocery operated by Willie Lankford Thomason. During the 1930s, it was a creamery and later a bowling alley and restaurant with a small dance floor. Marxberry and Lloyd Graham were among later owners. For the past several years, the		41. DISTANCE FROM AND FRONTAGE ON ROAD		8. DISTRICT TT-25
44. DESCRIPTION OF ENVIRONMENT AND OUTBUILDINGS city-owned building has served as the monthly meeting hall for the Chilhowee Senior Citizens.		46. PREPARED BY R. Maserang		
45. SOURCES OF INFORMATION Wayne Thomason; Minnie Turner; Milfred Ficke; Sanborn maps; Chilhowee News articles; plat maps; site visit.		47. ORGANIZATION Show-Me RPC		
RETURN THIS FORM WHEN COMPLETED TO: OFFICE OF HISTORIC PRESERVATION P.O. BOX 176 JEFFERSON CITY, MISSOURI 65102 PH. 314-751-4096		48. DATE 9/85 49. REVISION DATE(S) -		9. SECTION 24
IF ADDITIONAL SPACE IS NEEDED, ATTACH SEPARATE SHEET(S) TO THIS FORM				

E

CHILHOWEE
SENIOR CITIZENS
BUILDING
116



MISSOURI OFFICE OF HISTORIC PRESERVATION

ARCHITECTURAL/HISTORIC INVENTORY SURVEY FORM

JOHNSON-065

1. NO. 186		4. PRESENT LOCAL NAME(S) OR DESIGNATION(S) CHILHOWEE TOWNSHIP Farmers Produce Exchange (CHILHOWEE) 7 0306		1. NO.
2. COUNTY Johnson		5. OTHER NAME(S) Journey Bros. General Store; Journey, Sappington, Cahill & Sweeney; Russell Building; etc.		2. COUNTY Johnson
3. LOCATION OF Show-Me Regional NEGATIVES Planning Commission		16. THEMATIC CATEGORY Historic /Architectural		4. PRESENT LOCAL NAME(S) OR DESIGNATION(S) Farmers Produce Exchange
6. SPECIFIC LEGAL LOCATION TOWNSHIP 44N RANGE 27W SECTION 24 IF CITY OR TOWN, STREET ADDRESS 118-120 E. Walnut St.		17. DATE(S) OR PERIOD 1907		5. OTHER NAME(S) Journey Bros.; etc.
7. CITY OR TOWN IF RURAL, VICINITY Chilhowee		18. STYLE OR DESIGN Victorian Functional		6. TOWNSHIP 44N
8. DESCRIPTION OF LOCATION Lots 18 & 19 Block 17 (SW corner of East Walnut and South Pennsylv- vania)		19. ARCHITECT OR ENGINEER Und.		RANGE 27W
9. COORDINATES UTM LAT LONG		20. CONTRACTOR OR BUILDER Mr. Yokum (from Warrensburg)		SECTION 24
10. SITE () STRUCTURE () BUILDING (X) OBJECT ()		21. ORIGINAL USE, IF APPARENT General store; offices		
11. ON NATIONAL REGISTER? YES () NO (X)		22. PRESENT USE Storage		
12. IS IT ELIGIBLE? YES () NO ()		23. OWNERSHIP PUBLIC () PRIVATE (X)		
13. PART OF ESTAB. YES (X) HIST. DISTRICT? NO (X)		24. OWNER'S NAME AND ADDRESS Farmers Produce Exchange Chilhowee		
14. DISTRICT POTENTIAL? YES () NO ()		25. OPEN TO PUBLIC? YES (X) NO () During business hours		
15. NAME OF ESTABLISHED DISTRICT N/A Chilhowee HD		26. LOCAL CONTACT PERSON OR ORGANIZATION Show-Me RPC		
		27. OTHER SURVEYS IN WHICH INCLUDED None		
42. FURTHER DESCRIPTION OF IMPORTANT FEATURES The date of construction, 1907, is centered under the brick cornice. The storefront has been redone somewhat but original iron columns, painted white, remain. Upper level arched windows and east side doorways have brick arches similar to those on some other downtown buildings. (The upper windows have been removed and replaced with opaque panels.) The first floor ceiling is apparently original and made of decorative pressed metal or tin.		28. NO. OF STORIES 2		
		29. BASEMENT? YES () NO (X)		
		30. FOUNDATION MATERIAL Concrete, brick		
		31. WALL CONSTRUCTION Brick		
		32. ROOF TYPE AND MATERIAL Flat; composition		
		33. NO. OF BAYS FRONT SIDE		
		34. WALL TREATMENT Common bond		
		35. PLAN SHAPE Rectangular		
		36. CHANGES ADDITION () (EXPLAIN IN ALTERED (X) NO. 42) MOVED ()		
		37. CONDITION INTERIOR EXTERIOR Good/fair		
		38. PRESERVATION UNDERWAY? YES (X) NO () Maint. NO ()		
		39. ENDANGERED? YES () NO (X) BY WHAT?		
		40. VISIBLE FROM YES (X) PUBLIC ROAD? NO ()		
		41. DISTANCE FROM AND FRONTAGE ON ROAD		
43. HISTORY AND SIGNIFICANCE The original use of this key corner building, apparently first known as the Russell Building, was as a general store. There were various owners with Journey, Sappington, Cahill & Sweeney believed to have been the first. Later owners were Shoemaker & Howard and, for many years until the 1940s or so, the Journey Bros. (E.S. and Will). The Journeys also were associated with the building on the opposite corner north (Wharton's). Subsequently this building was purchased by the current owner, the Farmers Produce Exchange. Secondary uses were many. At about the time of World War One, the upstairs became a lodge hall for Chilhowee Camp. No. 3586, Modern Woodmen of America. The upstairs also housed Chilhowee's first four-year high school for a few years prior to construction of the present school in 1919. Sullin's Cafe apparently was one of the cafes in the western section at least during the 1920s. The building also has been the home of various offices and barbers.		46. PREPARED BY R. Maserang		
44. DESCRIPTION OF ENVIRONMENT AND OUTBUILDINGS This building is on the southwest corner of Chilhowee's main business block.		47. ORGANIZATION Show-Me RPC		
45. SOURCES OF INFORMATION Milfred Ficke; Minnie Turner; Wayne Thomason; S.G. Welch; Sanford maps; plat maps; Chilhowee News articles; site visit.		48. DATE 9/85		
RETURN THIS FORM WHEN COMPLETED TO: OFFICE OF HISTORIC PRESERVATION P.O. BOX 176 JEFFERSON CITY, MISSOURI 65102 PH. 314-751-4096		49. REVISION DATE(S) -		
IF ADDITIONAL SPACE IS NEEDED, ATTACH SEPARATE SHEET(S) TO THIS FORM				186



FARMER'S
PRODUCE
EXCH.


FARMER'S PRODUCE EXCHANGE

FARMER'S PRODUCE EXCHANGE

MISSOURI OFFICE OF HISTORIC PRESERVATION

ARCHITECTURAL/HISTORIC INVENTORY SURVEY FORM

JOASCOB-01660

1. NO. 187		4. PRESENT LOCAL NAME(S) OR DESIGNATION(S) CHILHOWEE TOWNSHIP (CHILHOWEE)		1. NO.	
2. COUNTY Johnson		5. OTHER NAME(S) 8530 003		2. COUNTY Johnson	
3. LOCATION OF Show-Me Regional Planning Commission		16. THEMATIC CATEGORY Historic /Architectural		28. NO. OF STORIES 1 1/2	
6. SPECIFIC LEGAL LOCATION TOWNSHIP 44N RANGE 27W SECTION 24		17. DATE(S) OR PERIOD ca. 1890s; 1904-1907		29. BASEMENT? YES (X) NO ()	
IF CITY OR TOWN, STREET ADDRESS South Pennsylvania & Walnut		18. STYLE OR DESIGN Vernacular Victorian		30. FOUNDATION MATERIAL Concrete	
7. CITY OR TOWN Chilhowee		19. ARCHITECT OR ENGINEER Und.		31. WALL CONSTRUCTION Frame	
8. DESCRIPTION OF LOCATION		20. CONTRACTOR OR BUILDER Und.		32. ROOF TYPE AND MATERIAL Gable; asphalt	
Lots 1, 2, and part of 3 Block 18		21. ORIGINAL USE, IF APPARENT Church		33. NO. OF BAYS FRONT SIDE	
(SE corner of East Walnut and South Pennsylvania)		22. PRESENT USE Church		34. WALL TREATMENT Wood siding	
9. COORDINATES UTM		23. OWNERSHIP PUBLIC () PRIVATE (X)		35. PLAN SHAPE Irregular	
LAT		24. OWNER'S NAME AND ADDRESS Baptist Church of Chilhowee		36. CHANGES (EXPLAIN IN NO. 42) ADDITION (X) ALTERED (X) MOVED (X)	
LONG		25. OPEN TO PUBLIC? YES (X) NO ()		37. CONDITION INTERIOR Good EXTERIOR Good	
10. SITE () BUILDING (X) STRUCTURE () OBJECT ()		26. LOCAL CONTACT PERSON OR ORGANIZATION Show-Me RPC		38. PRESERVATION UNDERWAY? YES (X) NO () Maint. NO ()	
11. ON NATIONAL REGISTER? YES () NO (X)		27. OTHER SURVEYS IN WHICH INCLUDED None		39. ENDANGERED? YES () NO (X) BY WHAT?	
12. IS IT ELIGIBLE? YES () NO ()				40. VISIBLE FROM PUBLIC ROAD? YES (X) NO ()	
13. PART OF ESTAB. HIST. DISTRICT? YES (X) NO ()				41. DISTANCE FROM AND FRONTAGE ON ROAD	
14. DISTRICT POTENTIAL? YES () NO ()					
15. NAME OF ESTABLISHED DISTRICT N/A Chilhowee HD					
42. FURTHER DESCRIPTION OF IMPORTANT FEATURES				5. OTHER NAME(S)	
The bell tower roof is unusual, a flared pyramid with truncated right angles. The centrally positioned tower contains the main entrance and most of the interesting architectural features. The original portion of the building (there is a gable-roofed addition on the south) has great symmetry. North and south gables of the original building's cross-gabled roof are truncated.				 <p>D-30</p>	
43. HISTORY AND SIGNIFICANCE				6. TOWNSHIP 44N	
The heart of this building is said to have been moved to Chilhowee from Blairstown, a distance of approximately 10 miles, in ca. 1904. The building--purchased for \$250--was dedicated in 1907. Major remodeling and enlargement apparently occurred in 1909-10, for the Chilhowee News in a 1910 construction story referred to a "new" Baptist church which it reported was receiving "finishing touches." Seats had recently arrived and it was expected that painting and other work would be completed by December. "This is a handsome home for the Baptists of Chilhowee," the article noted. A basement was added in 1923. The sanctuary was redecorated in 1973.				RANGE 27W	
44. DESCRIPTION OF ENVIRONMENT AND OUTBUILDINGS				SECTION 24	
There are no outbuildings. The building is on a corner lot across the street from the eastern end of Chilhowee's main business block.					
45. SOURCES OF INFORMATION		46. PREPARED BY R. Maserang			
"Baptist Church History," by Mrs. Sammy Cook; The Chilhowee News (11/11/10); The History of Johnson County (1918), pp. 387-388; Sanborn maps and plat maps; site visit.		47. ORGANIZATION Show-Me RPC			
RETURN THIS FORM WHEN COMPLETED TO: OFFICE OF HISTORIC PRESERVATION P.O. BOX 176 JEFFERSON CITY, MISSOURI 65102 PH. 314-751-4096		48. DATE 9/19/85		49. REVISION DATE(S)	
IF ADDITIONAL SPACE IS NEEDED, ATTACH SEPARATE SHEET(S) TO THIS FORM				187	



BAPTIST CHURCH
1904-1910

101

MISSOURI OFFICE OF HISTORIC PRESERVATION

ARCHITECTURAL/HISTORIC INVENTORY SURVEY FORM

1. NO. 188		4. PRESENT LOCAL NAME(S) OR DESIGNATION(S) CHILHOWEE TOWNSHIP Farmer's Tire Center 0308 (CHILHOWEE)		1. NO.
2. COUNTY Johnson		5. OTHER NAME(S) Kunde's Blacksmith Shop; Chilhowee Laundromat		
3. LOCATION OF SHOW-ME Regional NEGATIVES Planning Commission		6. SPECIFIC LEGAL LOCATION TOWNSHIP 44N RANGE 27W SECTION 24 IF CITY OR TOWN, STREET ADDRESS 206 E. Walnut St.		2. COUNTY Johnson
7. CITY OR TOWN IF RURAL, VICINITY Chilhowee		8. DESCRIPTION OF LOCATION Lot 4 Block 18 (South side of East Walnut just east of Chilhowee Baptist Church)		
9. COORDINATES UTM LAT LONG		10. SITE () STRUCTURE () BUILDING (X) OBJECT ()		4. PRESENT LOCAL NAME(S) OR DESIGNATION(S) Farmer's Tire Center
11. ON NATIONAL REGISTER? YES () NO (X)		12. IS IT ELIGIBLE? YES () NO ()		
13. PART OF ESTAB. HIST. DISTRICT? YES () NO (X)		14. DISTRICT POTENTIAL? YES () NO ()		5. OTHER NAME(S) Kunde's Blacksmith
15. NAME OF ESTABLISHED DISTRICT N/A Chilhowee H.D.		16. THEMATIC CATEGORY Historic /Architectural		
17. DATE(S) OR PERIOD ca. 1910		18. STYLE OR DESIGN Functional		6. TOWNSHIP 44N
19. ARCHITECT OR ENGINEER Und.		20. CONTRACTOR OR BUILDER Und.		
21. ORIGINAL USE, IF APPARENT Blacksmith and wagon shop		22. PRESENT USE Tire sales and repair		RANGE 27W
23. OWNERSHIP PUBLIC () PRIVATE (X)		24. OWNER'S NAME AND ADDRESS Raymond Dorr R.R. #2 Chilhowee, Mo.		
25. OPEN TO PUBLIC? YES (X) NO () During business hours		26. LOCAL CONTACT PERSON OR ORGANIZATION Show-Me RPC		SECTION 24
27. OTHER SURVEYS IN WHICH INCLUDED None		28. NO. OF STORIES 1		
29. BASEMENT? YES () NO (X)		30. FOUNDATION MATERIAL Concrete, brick		188
31. WALL CONSTRUCTION Brick		32. ROOF TYPE AND MATERIAL Flat; composition		
33. NO. OF BAYS FRONT SIDE		34. WALL TREATMENT Common bond		
35. PLAN SHAPE Rectangular		36. CHANGES (EXPLAIN IN NO. 42) ADDITION () ALTERED (X) MOVED ()		
37. CONDITION INTERIOR Fair EXTERIOR Fair		38. PRESERVATION UNDERWAY? YES (X) NO () Maint. NO ()		
39. ENDANGERED? BY WHAT? YES () NO (X)		40. VISIBLE FROM PUBLIC ROAD? YES (X) NO ()		
41. DISTANCE FROM AND FRONTAGE ON ROAD		42. FURTHER DESCRIPTION OF IMPORTANT FEATURES The word "Tucker" has been painted on interior walls of this nondescript brick building. The significance is that during the late 1940s, a Tucker automobile dealership was supposed to open here. The west front of this rather plain building appears to have been altered.		
43. HISTORY AND SIGNIFICANCE The original use of this building apparently was as a blacksmith shop. It was a blacksmith shop at least as early as 1916, and it continued to be so used until the mid-1940s. The blacksmith was Herman Kunde. Then this building was going to be the Chilhowee outlet for the legendary Tucker, an advanced design automobile which appeared after World War II. The car never was produced in quantity, it is said, because established manufacturers used their influence to block the supply of key parts, and eventually the fledgling company collapsed. In Chilhowee, the would-be Tucker dealers were Smitty and Joe Smith. When the dealership failed to materialize, the Smiths opened a repair garage here. Mowing machines were sold by a subsequent owner, and then the building became a coin laundry with a series of owners, the last of which was Raymond Dorr. The current occupant is Farmer's Tire Center.		44. DESCRIPTION OF ENVIRONMENT AND OUTBUILDINGS This building is in a block just east of Chilhowee's main business block (100 East Walnut).		
45. SOURCES OF INFORMATION Sanborn maps (1916 and 1923); plat maps; Mrs. Minnie Turner; Charles Seiner; Wayne Thomason; Fred Campbell		46. PREPARED BY R. Maserang		
47. ORGANIZATION Show-Me RPC		48. DATE 9/26/85		
49. REVISION DATE(S)		50. RETURN THIS FORM WHEN COMPLETED TO: OFFICE OF HISTORIC PRESERVATION P.O. BOX 176 JEFFERSON CITY, MISSOURI 65102 PH. 314-751-4096		





"*Tucker*"



MISSOURI OFFICE OF HISTORIC PRESERVATION

ARCHITECTURAL/HISTORIC INVENTORY SURVEY FORM

1. NO. 189		4. PRESENT LOCAL NAME(S) OR DESIGNATION(S) CHILHOWEE TOWNSHIP (CHILHOWEE)		1. NO.
2. COUNTY Johnson		5. OTHER NAME(S) Bobbs & Murphy Real Estate; Hackler Bros. Barber Shop; Dr. Stark's Office		
3. LOCATION OF NEGATIVES Show-Me Regional Planning Commission		6. SPECIFIC LEGAL LOCATION TOWNSHIP 44N RANGE 27W SECTION 24 IF CITY OR TOWN, STREET ADDRESS 103 Main St.		2. COUNTY Johnson
7. CITY OR TOWN IF RURAL, VICINITY Chilhowee		16. THEMATIC CATEGORY Historic / Architectural		
8. DESCRIPTION OF LOCATION Part of Lots 3 and 4, Block 17 (East side of S. Main Street between E. Walnut and E. Chestnut Streets)		17. DATE(S) OR PERIOD 1904		4. PRESENT LOCAL NAME(S) OR DESIGNATION(S)
9. COORDINATES UTM LAT LONG		18. STYLE OR DESIGN Vernacular Victorian		
10. SITE () BUILDING (X) STRUCTURE () OBJECT ()		19. ARCHITECT OR ENGINEER Und.		5. OTHER NAME(S) Hackler's
11. ON NATIONAL REGISTER? YES () NO (X)		20. CONTRACTOR OR BUILDER Und.		
12. IS IT ELIGIBLE? YES () NO ()		21. ORIGINAL USE, IF APPARENT Offices		6. TOWNSHIP 44N
13. PART OF ESTAB. HIST. DISTRICT? YES (X) NO ()		22. PRESENT USE Storage		
14. DISTRICT POTENTIAL? YES () NO ()		23. OWNERSHIP PUBLIC () PRIVATE (X)		7. RANGE 27W
15. NAME OF ESTABLISHED DISTRICT NA Chilhowee H.D.		24. OWNER'S NAME AND ADDRESS Shorty Helms (north half) Howard Downing (south half)		
42. FURTHER DESCRIPTION OF IMPORTANT FEATURES Clad in iron sheathing stamped to resemble cut stone, this small frame building also has a decorative pressed metal cornice. A partition separates the building into separate sections or offices. The following is from a construction story in the Chilhowee News of May 27, 1904: "Each room is 12 x 28 ft., but partitions will be run across to give private room at the back. The inside finish is of two coat plaster, with white finish. Altogether these offices are very neat and serviceable."		25. OPEN TO PUBLIC? YES () NO (X)		8. SECTION 24
43. HISTORY AND SIGNIFICANCE One of three adjacent one-story structures on Chilhowee's original main street, this building is among the oldest of Chilhowee's commercial structures that have survived. Bobbs & Murphy, a real estate and insurance firm, and Dr. G.T. Stark were the original occupants. What was apparently Chilhowee's first library, known as the Young Free Library (books were donated by J.A. Young) was maintained in the real estate office. (By 1905, either Bobbs & Murphy had become Wright & Murphy or another real estate office had opened nearby.) Among later owners/occupants was Hackler Brothers Barber Shop during the 1920s, in the north half.		26. LOCAL CONTACT PERSON OR ORGANIZATION Show-Me RPC		
44. DESCRIPTION OF ENVIRONMENT AND OUTBUILDINGS A vacant lot just north originally was occupied by the old Salmon Hardware Co., visible in a ca. 1907 photo. After Salmon's, the store became E.S. Covington's General Merchandise Store (by 1909). Farther north is today's Chilhowee Bank. Other old stores are located farther south.		27. OTHER SURVEYS IN WHICH INCLUDED None		9. RANGE 27W
45. SOURCES OF INFORMATION James W. Evans; Minnie Turner; Chilhowee News articles dated May 27, 1904 and June 2, 1905; Sanborn maps (1916, 1923); site visit.		28. NO. OF STORIES 1		
RETURN THIS FORM WHEN COMPLETED TO: OFFICE OF HISTORIC PRESERVATION P.O. BOX 176 JEFFERSON CITY, MISSOURI 65102 PH. 314-751-4096		29. BASEMENT? YES () NO (X)		10. SECTION 24
IF ADDITIONAL SPACE IS NEEDED, ATTACH SEPARATE SHEET(S) TO THIS FORM		30. FOUNDATION MATERIAL Concrete		
		31. WALL CONSTRUCTION Frame		11. SECTION 24
		32. ROOF TYPE AND MATERIAL Flat; composition		
		33. NO. OF BAYS FRONT SIDE		12. SECTION 24
		34. WALL TREATMENT Metal siding		
		35. PLAN SHAPE Square		13. SECTION 24
		36. CHANGES (EXPLAIN IN NO. 42) ADDITION () ALTERED () MOVED ()		
		37. CONDITION INTERIOR Fair/poor EXTERIOR Fair/poor		14. SECTION 24
		38. PRESERVATION UNDERWAY? YES () NO (X)		
		39. ENDANGERED? BY WHAT? YES (X) NO ()		15. SECTION 24
		40. VISIBLE FROM PUBLIC ROAD? YES (X) NO ()		
		41. DISTANCE FROM AND FRONTAGE ON ROAD		16. SECTION 24
		46. PREPARED BY R. Maserang		
		47. ORGANIZATION Show-Me RPC		17. SECTION 24
		48. DATE 9/19/85 49. REVISION DATE(S)		



AA-34




MISSOURI OFFICE OF HISTORIC PRESERVATION

ARCHITECTURAL/HISTORIC INVENTORY SURVEY FORM

CHILHOWEE TOWNSHIP

1. NO. 190		4. PRESENT LOCAL NAME(S) OR DESIGNATION(S) (CHILHOWEE)		1. NO.
2. COUNTY Johnson		5. OTHER NAME(S) 0309		
3. LOCATION OF Show-Me Regional Planning Commission		Ream's Drug Store		
6. SPECIFIC LEGAL LOCATION TOWNSHIP 44N RANGE 27W SECTION 24 IF CITY OR TOWN, STREET ADDRESS 105 Main St.		16. THEMATIC CATEGORY Historic /Architectural		2. COUNTY Johnson
7. CITY OR TOWN Chilhowee		17. DATE(S) OR PERIOD 1907		
8. DESCRIPTION OF LOCATION Part of Lot 5, Block 17 (East side of Main Street between Walnut and Cedar Streets)		18. STYLE OR DESIGN Victorian Vernacular		
9. COORDINATES UTM LAT LONG		19. ARCHITECT OR ENGINEER Und.		4. PRESENT LOCAL NAME(S) OR DESIGNATION(S)
10. SITE () BUILDING (X) STRUCTURE () OBJECT ()		20. CONTRACTOR OR BUILDER Und.		
11. ON NATIONAL REGISTER? YES () NO (X)		21. ORIGINAL USE, IF APPARENT Drug store		
12. IS IT ELIGIBLE? YES () NO ()		22. PRESENT USE Storage		5. OTHER NAME(S) Ream's Drug Store
13. PART OF ESTAB. HIST. DISTRICT? YES () NO (X)		23. OWNERSHIP PUBLIC () PRIVATE (X)		
14. DISTRICT POTENTIAL? YES () NO ()		24. OWNER'S NAME AND ADDRESS Larry McCullough 1747 Cambridge Kansas City, Mo.		
15. NAME OF ESTABLISHED DISTRICT H.A. Chilhowee H.P.		25. OPEN TO PUBLIC? YES () NO (X)		6. TOWNSHIP 44N
42. FURTHER DESCRIPTION OF IMPORTANT FEATURES The metal awnings on this building and the adjacent buildings to the north and south apparently are original equipment. This was utilitarian architecture for 1907, with virtually the only hint of ornamentation in the brickwork being the cornice. Most of the front has been boarded over.		26. LOCAL CONTACT PERSON OR ORGANIZATION Show-Me RPC		
43. HISTORY AND SIGNIFICANCE M. J. Ream operated a drug store in this building from the early 1900s, when it was constructed, until the early 1920s. Subsequently, he moved to Warrensburg and operated a drug store there (on North Holden Street). Among later occupants was A.C. Turner, who ran a bottled gas supply store in this building in the 1930s. This is one of three adjacent one-story structures on Chilhowee's original main (and Main) street, all built around the turn of the century after the M, K & T Railroad passed through the area and many residents of the original village (Old Town) relocated nearer to the track.		27. OTHER SURVEYS IN WHICH INCLUDED None		
44. DESCRIPTION OF ENVIRONMENT AND OUTBUILDINGS This building is flanked by similar-sized buildings. The location is immediately adjacent to downtown Chilhowee.		28. NO. OF STORIES 1		RANGE 27W
45. SOURCES OF INFORMATION James W. Evans; Mrs. B. T. Shukers; Mrs. Minnie Turner; Sanborn maps for 1916 and 1923; site visit.		29. BASEMENT? YES () NO (X)		
RETURN THIS FORM WHEN COMPLETED TO: OFFICE OF HISTORIC PRESERVATION P.O. BOX 176 JEFFERSON CITY, MISSOURI 65102 PH. 314-751-4096		30. FOUNDATION MATERIAL Concrete		
IF ADDITIONAL SPACE IS NEEDED, ATTACH SEPARATE SHEET(S) TO THIS FORM		31. WALL CONSTRUCTION Brick		SECTION 24
46. PREPARED BY R. Maserang		32. ROOF TYPE AND MATERIAL Flat; composition		
47. ORGANIZATION Show-Me RPC		33. NO. OF BAYS FRONT SIDE		
48. DATE 9/19/85		34. WALL TREATMENT Stretcher bond		190
49. REVISION DATE(S)		35. PLAN SHAPE Rectangular		
		36. CHANGES (EXPLAIN IN NO. 42) ADDITION () ALTERED (X) MOVED ()		
		37. CONDITION INTERIOR Fair/poor EXTERIOR Fair/poor		
		38. PRESERVATION UNDERWAY? YES () NO (X)		
		39. ENDANGERED? BY WHAT? YES (X) NO ()		
		40. VISIBLE FROM PUBLIC ROAD? YES (X) NO ()		
		41. DISTANCE FROM AND FRONTAGE ON ROAD		





MISSOURI OFFICE OF HISTORIC PRESERVATION

ARCHITECTURAL/HISTORIC INVENTORY SURVEY FORM

1. NO. 191		4. PRESENT LOCAL NAME(S) OR DESIGNATION(S) City Garage		CHILHOWEE TOWNSHIP (CHILHOWEE)		1. NO.
2. COUNTY Johnson		5. OTHER NAME(S) Possible: Salmon Building; Corson's Restaurant		D310		2. COUNTY Johnson
3. LOCATION OF NEGATIVES Show-Me Regional Planning Commission		6. SPECIFIC LEGAL LOCATION TOWNSHIP 44N RANGE 27W SECTION 24		16. THEMATIC CATEGORY Historic /Architectural		4. PRESENT LOCAL NAME(S) OR DESIGNATION(S) Chilhowee City Garage
IF CITY OR TOWN, STREET ADDRESS 107 Main St.		17. DATE(S) OR PERIOD 1907		28. NO. OF STORIES 1		5. TOWNSHIP 44N RANGE 27W SECTION 24
7. CITY OR TOWN IF RURAL, VICINITY Chilhowee		18. STYLE OR DESIGN Victorian Vernacular		29. BASEMENT? YES () NO (X)		
8. DESCRIPTION OF LOCATION Lot 6 Block 17 (East side of Main Street just north of gravel lot at base of water tank)		19. ARCHITECT OR ENGINEER Und.		30. FOUNDATION MATERIAL Concrete, brick		
9. COORDINATES UTM LAT LONG		20. CONTRACTOR OR BUILDER Und.		31. WALL CONSTRUCTION Brick		
10. SITE () STRUCTURE () BUILDING (X) OBJECT ()		21. ORIGINAL USE, IF APPARENT Und.		32. ROOF TYPE AND MATERIAL Flat; composition		
11. ON NATIONAL REGISTER? YES () NO (X)		22. PRESENT USE Storage of city vehicles		33. NO. OF BAYS FRONT SIDE		
12. IS IT ELIGIBLE? YES () NO ()		23. OWNERSHIP PUBLIC (X) PRIVATE (X)		34. WALL TREATMENT Common bond		
13. PART OF ESTAB. YES (X) HIST. DISTRICT? NO (X)		24. OWNER'S NAME AND ADDRESS City of Chilhowee		35. PLAN SHAPE Rectangular		
14. DISTRICT YES () POTENTIAL? NO ()		25. OPEN TO PUBLIC? YES () NO (X)		36. CHANGES ADDITION () ALTERED (X) MOVED ()		
15. NAME OF ESTABLISHED DISTRICT N/A Chilhowee H.D.		26. LOCAL CONTACT PERSON OR ORGANIZATION Show-Me RPC		37. CONDITION INTERIOR EXTERIOR Fair		
16. DISTRICT YES () POTENTIAL? NO ()		27. OTHER SURVEYS IN WHICH INCLUDED None		38. PRESERVATION UNDERWAY? YES (X) NO () Maint. NO ()		
17. DISTRICT YES () POTENTIAL? NO ()		28. OTHER SURVEYS IN WHICH INCLUDED		39. ENDANGERED? YES (X) NO () BY WHAT? See #42, below		
18. DISTRICT YES () POTENTIAL? NO ()		29. OTHER SURVEYS IN WHICH INCLUDED		40. VISIBLE FROM PUBLIC ROAD? YES (X) NO ()		
19. DISTRICT YES () POTENTIAL? NO ()		30. OTHER SURVEYS IN WHICH INCLUDED		41. DISTANCE FROM AND FRONTAGE ON ROAD		
42. FURTHER DESCRIPTION OF IMPORTANT FEATURES The front of this one-story brick building has been altered to accommodate city vehicles housed inside. The cornice is brick of modest design. There is an original corrugated metal awning. The stability of the building may have been threatened by the removal of the adjacent building south (they shared a common wall) in 1986.						6. OTHER NAME(S)
43. HISTORY AND SIGNIFICANCE The original ownership and use of this old Main Street building was undetermined but it possibly was one of the buildings erected during the early 1900s by R.F. Salmon, who specialized in hardware, implements and furniture. In 1916, it was a restaurant. In 1923, it housed a small store of undetermined type and a meat market. A Mr. Haase (or Hauss) operated a restaurant in this building during the 1930s. Today the building is used by the City of Chilhowee to house city vehicles.						7. TOWNSHIP 44N
44. DESCRIPTION OF ENVIRONMENT AND OUTBUILDINGS The southernmost building in its block, this building is northwest of the city water tank. Vacant lots to the south previously contained buildings which housed the newspaper, a furniture store, an office and a movie house.						8. RANGE 27W
45. SOURCES OF INFORMATION James W. Evans; Fred Campbell; Wayne Thomason; Sanborn maps; Chilhowee News articles; site visit.						9. SECTION 24
RETURN THIS FORM WHEN COMPLETED TO: OFFICE OF HISTORIC PRESERVATION P.O. BOX 176 JEFFERSON CITY, MISSOURI 65102 PH. 314-751-4096						10. PREPARED BY R. Maserang
IF ADDITIONAL SPACE IS NEEDED, ATTACH SEPARATE SHEET(S) TO THIS FORM						11. ORGANIZATION Show-Me RPC
DATE 9/85						12. REVISION DATE(S) -



MISSOURI OFFICE OF HISTORIC PRESERVATION

ARCHITECTURAL/HISTORIC INVENTORY SURVEY FORM

1. NO. 192		4. PRESENT LOCAL NAME(S) OR DESIGNATION(S) CHILHOWEE TOWNSHIP (CHILHOWEE)		1. NO.
2. COUNTY Johnson		5. OTHER NAME(S) Chilhowee News Office		
3. LOCATION OF NEGATIVES Show-Me Regional Planning Commission				
6. SPECIFIC LEGAL LOCATION TOWNSHIP 44N RANGE 27W SECTION 24		16. THEMATIC CATEGORY Historic /Architectural		2. COUNTY Johnson
IF CITY OR TOWN, STREET ADDRESS 109 S. Main St.		17. DATE(S) OR PERIOD 1907		
7. CITY OR TOWN IF RURAL, VICINITY Chilhowee		18. STYLE OR DESIGN Victorian Functional		
8. DESCRIPTION OF LOCATION		19. ARCHITECT OR ENGINEER Und.		4. PRESENT LOCAL NAME(S) OR DESIGNATION(S)
Lot 7 Block 17 (East side of South Main just northwest of water tank)		20. CONTRACTOR OR BUILDER Mr. Cross, Warrensburg, Mo.		
		21. ORIGINAL USE, IF APPARENT Newspaper office		
9. COORDINATES UTM		22. PRESENT USE Storage (RAZED 1986)		5. OTHER NAME(S) Chilhowee News
LAT		23. OWNERSHIP PUBLIC () PRIVATE (X)		
LONG		24. OWNER'S NAME AND ADDRESS Lee Ward 200 S. Pennsylvania Chilhowee		
10. SITE () BUILDING (X) STRUCTURE () OBJECT ()		25. OPEN TO PUBLIC? YES () NO (X)		6. TOWNSHIP 44N
11. ON NATIONAL REGISTER? YES () NO (X)		26. LOCAL CONTACT PERSON OR ORGANIZATION Show-Me RPC		
12. IS IT ELIGIBLE? YES () NO ()		27. OTHER SURVEYS IN WHICH INCLUDED None		
13. PART OF ESTAB. HIST. DISTRICT? YES () NO (X)		14. DISTRICT POTENTIAL? YES () NO ()		RANGE 27W
15. NAME OF ESTABLISHED DISTRICT N/A				
42. FURTHER DESCRIPTION OF IMPORTANT FEATURES		43. HISTORY AND SIGNIFICANCE		
This was a small, functionally-designed building on Chilhowee's original main street. It was razed in April 1986. The empty lot has been graveled. The sloping cornice shown in the accompanying photo apparently was an alteration. The original cornice is believed to have been generally similar to the one on the adjacent building to the north.		Chilhowee News		SECTION 24
44. DESCRIPTION OF ENVIRONMENT AND OUTBUILDINGS in the late 1930s. Originally, this building was centrally located in a block of mostly one-story buildings. Buildings that had been farther south are gone.		45. SOURCES OF INFORMATION Sam Welch; Sanborn maps for 1916 and 1923; various issues of the Chilhowee News; site visit.		
46. PREPARED BY R. Maserang		47. ORGANIZATION Show-Me RPC		
48. DATE 9/85		49. REVISION DATE(S) -		192

RETURN THIS FORM WHEN COMPLETED TO: OFFICE OF HISTORIC PRESERVATION
P.O. BOX 176
JEFFERSON CITY, MISSOURI 65102
PH. 314-751-4096

IF ADDITIONAL SPACE IS NEEDED, ATTACH SEPARATE SHEET(S) TO THIS FORM



MISSOURI OFFICE OF HISTORIC PRESERVATION

ARCHITECTURAL/HISTORIC INVENTORY SURVEY FORM

1. NO. 193		4. PRESENT LOCAL NAME(S) OR DESIGNATION(S) CHILHOWEE TOWNSHIP (CHILHOWEE)		1. NO.
2. COUNTY Johnson		5. OTHER NAME(S) Schoppenhorst Residence		
3. LOCATION OF Show-Me Regional Planning Commission		English House 0312		
6. SPECIFIC LEGAL LOCATION TOWNSHIP 44N RANGE 27W SECTION 24		16. THEMATIC CATEGORY Historic / Architectural		2. COUNTY Johnson
IF CITY OR TOWN, STREET ADDRESS 206 S. Pennsylvania		17. DATE(S) OR PERIOD ca. early 1900s		
7. CITY OR TOWN Chilhowee		18. STYLE OR DESIGN Colonial Revival (Dutch)		
8. DESCRIPTION OF LOCATION Lot 14 Block 20 (West side of South Pennsylvania north of East Cedar)		19. ARCHITECT OR ENGINEER Und.		4. PRESENT LOCAL NAME(S) OR DESIGNATION(S) Schoppenhorst Residence
		20. CONTRACTOR OR BUILDER Und.		
		21. ORIGINAL USE, IF APPARENT Residence		
9. COORDINATES UTM		22. PRESENT USE Residence		5. OTHER NAME(S) English House
LAT LONG		23. OWNERSHIP PUBLIC () PRIVATE (X)		
		24. OWNER'S NAME AND ADDRESS Lee Ward 200 S. Pennsylvania Chilhowee, Mo.		
10. SITE () BUILDING (X) STRUCTURE () OBJECT ()		25. OPEN TO PUBLIC? YES () NO (X)		6. TOWNSHIP 44N
11. ON NATIONAL REGISTER? YES () NO (X)		26. LOCAL CONTACT PERSON OR ORGANIZATION Show-Me RPC		
12. IS IT ELIGIBLE? YES () NO ()		27. OTHER SURVEYS IN WHICH INCLUDED None		
13. PART OF ESTAB. HIST. DISTRICT? YES () NO (X)		14. DISTRICT POTENTIAL? YES () NO ()		RANGE 27W
15. NAME OF ESTABLISHED DISTRICT N/A				
42. FURTHER DESCRIPTION OF IMPORTANT FEATURES The main gambrel roof runs north-south and there is a front-facing gable above a full-width front porch with round wooden columns. Wood shingles are used in the gable ends.		40. VISIBLE FROM PUBLIC ROAD? YES (X) NO ()		
43. HISTORY AND SIGNIFICANCE For many years this was the home of Mr. and Mrs. William English. Mr. English was a Chilhowee merchant and Mrs. Lettie Turner English became Chilhowee's postmaster during the 1930s.		41. DISTANCE FROM AND FRONTAGE ON ROAD		SECTION 24
44. DESCRIPTION OF ENVIRONMENT AND OUTBUILDINGS Residential block.		46. PREPARED BY R. Maserang		
45. SOURCES OF INFORMATION Mrs. Minnie Turner; Sanborn maps (1916 and 1923); site visit.		47. ORGANIZATION Show-Me RPC		
RETURN THIS FORM WHEN COMPLETED TO: OFFICE OF HISTORIC PRESERVATION P.O. BOX 176 JEFFERSON CITY, MISSOURI 65102 PH. 314-751-4096		48. DATE 5/85 49. REVISION DATE(S) -		193



MISSOURI OFFICE OF HISTORIC PRESERVATION

ARCHITECTURAL/HISTORIC INVENTORY SURVEY FORM

1. NO. 194		4. PRESENT LOCAL NAME(S) OR DESIGNATION(S) Ballmer Residence		1. NO. 0313 CHILHOWEE TOWNSHIP (CHILHOWEE)	
2. COUNTY Johnson		5. OTHER NAME(S) Ream House; Stephens House		2. COUNTY Johnson	
3. LOCATION OF Show-Me Regional NEGATIVES Planning Commission		16. THEMATIC CATEGORY Historic /Architectural		28. NO. OF STORIES 1	
6. SPECIFIC LEGAL LOCATION TOWNSHIP 44N RANGE 27W SECTION 24		17. DATE(S) OR PERIOD ca. 1910		29. BASEMENT? YES () NO ()	
IF CITY OR TOWN, STREET ADDRESS 208 S. Pennsylvania		18. STYLE OR DESIGN Folk Victorian		30. FOUNDATION MATERIAL	
7. CITY OR TOWN IF RURAL, VICINITY Chilhowee		19. ARCHITECT OR ENGINEER Und.		31. WALL CONSTRUCTION Frame	
8. DESCRIPTION OF LOCATION Part of Lots 12 & 13 Block 20 (West side of South Pennsylv- ania north of East Cedar)		20. CONTRACTOR OR BUILDER Und.		32. ROOF TYPE AND MATERIAL Hip w/front gable; asphalt	
9. COORDINATES UTM LAT LONG		21. ORIGINAL USE, IF APPARENT Residence		33. NO. OF BAYS FRONT SIDE	
10. SITE () STRUCTURE () BUILDING (X) OBJECT ()		22. PRESENT USE Residence		34. WALL TREATMENT Siding	
11. ON NATIONAL REGISTER? YES () NO (X)		23. OWNERSHIP PUBLIC () PRIVATE (X)		35. PLAN SHAPE	
12. IS IT ELIGIBLE? YES () NO ()		24. OWNER'S NAME AND ADDRESS Sylvia Ballmer Same		36. CHANGES ADDITION () (EXPLAIN IN ALTERED () NO. 42) MOVED ()	
13. PART OF ESTAB. YES () HIST. DISTRICT? NO (X)		25. OPEN TO PUBLIC? YES () NO (X)		37. CONDITION INTERIOR EXTERIOR Fair	
14. DISTRICT YES () POTENTIAL? NO ()		26. LOCAL CONTACT PERSON OR ORGANIZATION Show-Me RPC		38. PRESERVATION UNDERWAY? YES () NO ()	
15. NAME OF ESTABLISHED DISTRICT N/A		27. OTHER SURVEYS IN WHICH INCLUDED None		39. ENDANGERED? YES () BY WHAT? NO ()	
42. FURTHER DESCRIPTION OF IMPORTANT FEATURES There is a captain's walk (or widow's watch) above the pyramidal roof. Front corners are truncated in cutaway fashion, with corner windows and brackets. There is a single unit of cresting on the front-facing gable. Front porch supports are a combination of square brick pillars and smooth wooden columns. There is a rear addition.		40. VISIBLE FROM PUBLIC ROAD? YES (X) NO ()		41. DISTANCE FROM AND FRONTAGE ON ROAD	
43. HISTORY AND SIGNIFICANCE Druggist M. J. Ream is believed to have been an early owner. Mr. Ream operated a drug store in one of the small buildings on Main Street (105 Main St.) from the early 1900s into the 1920s. A subsequent owner was Dr. C. R. Stephens, a Chilhowee dentist for many years.		46. PREPARED BY R. Maserang		5. OTHER NAME(S) Ream House; Stephens	
44. DESCRIPTION OF ENVIRONMENT AND OUTBUILDINGS Residential neighborhood.		47. ORGANIZATION Show-Me RPC		6. TOWNSHIP Ho. 44N	
45. SOURCES OF INFORMATION Mrs. Minnie Turner, James W. Evans, Sanborn maps (1916 and 1923) site visit.		48. DATE 6/16/85		7. RANGE 27W	
RETURN THIS FORM WHEN COMPLETED TO: OFFICE OF HISTORIC PRESERVATION P.O. BOX 176 JEFFERSON CITY, MISSOURI 65102 PH. 314-751-4096		49. REVISION DATE(S) -		8. SECTION 24	

IF ADDITIONAL SPACE IS NEEDED, ATTACH SEPARATE SHEET(S) TO THIS FORM

194



MISSOURI OFFICE OF HISTORIC PRESERVATION

ARCHITECTURAL/HISTORIC INVENTORY SURVEY FORM

1. NO. 195		4. PRESENT LOCAL NAME(S) OR DESIGNATION(S) CHILHOWEE TOWNSHIP Ellis Residence 0314 (CHILHOWEE)		1. NO.
2. COUNTY Johnson		5. OTHER NAME(S) Townsend House		
3. LOCATION OF Show-Me Regional NEGATIVES Planning Commission				2. COUNTY Johnson
6. SPECIFIC LEGAL LOCATION TOWNSHIP 44N RANGE 27W SECTION 24 IF CITY OR TOWN, STREET ADDRESS 308 Pennsylvania Ave.		16. THEMATIC CATEGORY Historic /Architectural		
7. CITY OR TOWN Chilhowee IF RURAL, VICINITY		17. DATE(S) OR PERIOD ca. 1900		4. PRESENT LOCAL NAME(S) OR DESIGNATION(S) Ellis Residence
8. DESCRIPTION OF LOCATION (West side of Pennsylvania Avenue south of Cedar Street)		18. STYLE OR DESIGN Queen Anne (altered)		
9. COORDINATES UTM LAT LONG		19. ARCHITECT OR ENGINEER Und.		5. OTHER NAME(S) Townsend House
10. SITE () BUILDING (X) STRUCTURE () OBJECT ()		20. CONTRACTOR OR BUILDER Und.		
11. ON NATIONAL REGISTER? YES () NO (X)		21. ORIGINAL USE, IF APPARENT Residence		6. TOWNSHIP 44N
12. IS IT ELIGIBLE? YES () NO ()		22. PRESENT USE Residence		
13. PART OF ESTAB. YES () NO (X) HIST. DISTRICT?		23. OWNERSHIP PUBLIC () PRIVATE (X)		RANGE 27W
14. DISTRICT YES () NO () POTENTIAL?		24. OWNER'S NAME AND ADDRESS Lee Ward 200 S. Pennsylvania Ave. Chilhowee, Mo.		
15. NAME OF ESTABLISHED DISTRICT N/A		25. OPEN TO PUBLIC? YES () NO (X)		SECTION 24
42. FURTHER DESCRIPTION OF IMPORTANT FEATURES Houses with towers, even minimal ones such as this example, are extremely rare in Johnson County (as opposed to nearby Sedalia in Pettis County, where they flourished). Spindle- work has been removed from the porch and asbestos siding has been added.		26. LOCAL CONTACT PERSON OR ORGANIZATION Show-Me RPC		
43. HISTORY AND SIGNIFICANCE A photograph of this house appeared in a ca. 1917 brochure about Chilhowee written and published by J.A. Young, who was probably the town's principal developer and pro- moter. At that time it was the home of a family named Townsend. Mr. Young was will- ing to sell the house and a barn for \$1,700.		27. OTHER SURVEYS IN WHICH INCLUDED None		4. PRESENT LOCAL NAME(S) OR DESIGNATION(S) Ellis Residence
44. DESCRIPTION OF ENVIRONMENT AND OUTBUILDINGS This house occupies a residential block south of the main business part of town.		28. NO. OF STORIES 1		
45. SOURCES OF INFORMATION Brochure about Chilhowee published by J.A. Young (ca. 1917); Fred Campbell; site visit		29. BASEMENT? YES () NO ()		5. OTHER NAME(S) Townsend House
RETURN THIS FORM WHEN COMPLETED TO: OFFICE OF HISTORIC PRESERVATION P.O. BOX 176 JEFFERSON CITY, MISSOURI 65102 PH. 314-751-4096		30. FOUNDATION MATERIAL		
IF ADDITIONAL SPACE IS NEEDED, ATTACH SEPARATE SHEET(S) TO THIS FORM		31. WALL CONSTRUCTION Wood frame		6. TOWNSHIP 44N
		32. ROOF TYPE AND MATERIAL Gable; asphalt		
		33. NO. OF BAYS FRONT SIDE		RANGE 27W
		34. WALL TREATMENT Asbestos siding		
		35. PLAN SHAPE Irregular		SECTION 24
		36. CHANGES ADDITION () (EXPLAIN IN ALTERED (X) NO. 42) MOVED ()		
		37. CONDITION INTERIOR EXTERIOR Fair		4. PRESENT LOCAL NAME(S) OR DESIGNATION(S) Ellis Residence
		38. PRESERVATION UNDERWAY? YES () NO ()		
		39. ENDANGERED? YES () NO () BY WHAT?		5. OTHER NAME(S) Townsend House
		40. VISIBLE FROM PUBLIC ROAD? YES (X) NO ()		
		41. DISTANCE FROM AND FRONTAGE ON ROAD		6. TOWNSHIP 44N
		46. PREPARED BY R. Maserang		
		47. ORGANIZATION Show-Me RPC		RANGE 27W
		48. DATE 11/85 49. REVISION DATE(S) -		



MISSOURI OFFICE OF HISTORIC PRESERVATION

ARCHITECTURAL/HISTORIC INVENTORY SURVEY FORM

1. NO. 196		4. PRESENT LOCAL NAME(S) OR DESIGNATION(S) CHILHOWEE TOWNSHIP		1. NO.
2. COUNTY Johnson		5. OTHER NAME(S) 0315		
3. LOCATION OF NEGATIVES Show-Me Regional Planning Commission		Evans House		
6. SPECIFIC LEGAL LOCATION TOWNSHIP 44N RANGE 26W SECTION 19 IF CITY OR TOWN, STREET ADDRESS		16. THEMATIC CATEGORY Historic /Architectural		2. COUNTY Johnson PRESENT LOCAL NAME(S) OR DESIGNATION(S) 3. OTHER NAME(S) Evans House
7. CITY OR TOWN IF RURAL, VICINITY Approx. 1/2 mile east of		17. DATE(S) OR PERIOD ca. 1880s		
8. DESCRIPTION OF LOCATION Chilhowee Part of NW 1/4 of NE 1/4 of Section 19, Chilhowee Twp. (Approx. 1 mile east of F and Hwy. 2 on south side of highway)		18. STYLE OR DESIGN Vernacular Folk		
9. COORDINATES UTM LAT LONG		19. ARCHITECT OR ENGINEER Und.		
10. SITE () STRUCTURE () BUILDING (X) OBJECT ()		20. CONTRACTOR OR BUILDER Und.		
11. ON NATIONAL REGISTER? YES () NO (X)		21. ORIGINAL USE, IF APPARENT Residence		
12. IS IT ELIGIBLE? YES () NO ()		22. PRESENT USE Unused		
13. PART OF ESTAB. HIST. DISTRICT? YES () NO (X)		23. OWNERSHIP PUBLIC () PRIVATE (X)		
14. DISTRICT POTENTIAL? YES () NO ()		24. OWNER'S NAME AND ADDRESS Marvin Greene R.R. #2 Chilhowee, Mo.		
15. NAME OF ESTABLISHED DISTRICT N/A		25. OPEN TO PUBLIC? YES () NO (X)		
42. FURTHER DESCRIPTION OF IMPORTANT FEATURES This house apparently was built in two stages. Stage One was a one story cross gable house, facing Hwy. 2. Stage Two was a 1 1/2 story Victorian addition behind the original house. The carpenter who erected the addition made no effort to match the style of the first house. Instead, his addition is a mix of hipped and truncated roof wings and dormers.		26. LOCAL CONTACT PERSON OR ORGANIZATION Show-Me RPC		4. TOWNSHIP 44N RANGE 26W SECTION 19
43. HISTORY AND SIGNIFICANCE This house was owned by Thomas Henry Evans, a son of Kentuckian Levi Evans who came to Missouri from Warren County, Kentucky, in 1858.		27. OTHER SURVEYS IN WHICH INCLUDED None		
44. DESCRIPTION OF ENVIRONMENT AND OUTBUILDINGS Immediately south of this house is a new brick residence.		28. NO. OF STORIES 1 1/2		
45. SOURCES OF INFORMATION Marvin Greene; James Evans; Portrait and Biographical Record of Johnson and Pettis Counties (1895), 341-342; site visit		29. BASEMENT? YES () NO (X)		
RETURN THIS FORM WHEN COMPLETED TO: OFFICE OF HISTORIC PRESERVATION P.O. BOX 176 JEFFERSON CITY, MISSOURI 65102 PH. 314-751-4096		30. FOUNDATION MATERIAL Stone		
IF ADDITIONAL SPACE IS NEEDED, ATTACH SEPARATE SHEET(S) TO THIS FORM		31. WALL CONSTRUCTION Frame		
		32. ROOF TYPE AND MATERIAL Hipped w/cross gables; wood		
		33. NO. OF BAYS FRONT SIDE shingles		
		34. WALL TREATMENT Wood siding		
		35. PLAN SHAPE Irregular		
		36. CHANGES (EXPLAIN IN NO. 42) ADDITION (X) ALTERED (X) MOVED ()		
		37. CONDITION Interior Poor Exterior Poor		
		38. PRESERVATION UNDERWAY? YES () NO (X)		
		39. ENDANGERED? YES (X) NO () BY WHAT? Razing		
		40. VISIBLE FROM PUBLIC ROAD? YES (X) NO ()		
		41. DISTANCE FROM AND FRONTAGE ON ROAD		

LEVI EVANS is the owner of a good estate, located on section 24, township 44, range 27, Johnson County, and in its cultivation is meeting with success. He was born in Warren County, Ky., February 19, 1832, to Francis and Malinda (Morris) Evans, also natives of the Blue Grass State. The parents spent their entire lives there, the father dying when our subject was a lad of nine years. The family included five children, of whom Daniel was the eldest; then came Elizabeth, Levi, Francis and Rachel. The mother kept the family together until her decease, which occurred in 1854.

In 1858 Levi, together with his brother Daniel, and sister Elizabeth, then Mrs. Henry Horn, came to Missouri. Mr. Evans and his brother-in-law purchased land where the former now resides, and by hard work improved it and developed a good estate.

Our subject's opportunities for gaining an education were very limited, as he and his brother Daniel were the main support of the family after the father's death. They were obliged to oversee the operation of the farm and do all the buying of provisions and selling of crops. When the trip was made to this state their household goods were conveyed hither by means of a one-horse wagon and an ox-team, and the journey consumed four weeks.

Levi Evans was married, April 9, 1861, to Miss Mary C. Minton, of Chilhowee, this county. She was likewise born in Warren County, Ky., the date thereof being June 2, 1839. Her parents were Thomas and Sarah A. (Seay) Minton, natives of that state, whence they crossed the line into this state in 1841. Mrs. Evans was reared in Lafayette County, where she obtained a fair education in the schools of her district. In 1860 her parents came to Johnson County, where Mr. Minton died four years later. His good wife is still living, and at this writing is in her seventy-fourth year.

When Mr. Evans first located on his present farm he made his abode in a very rude cabin, but as the years passed by and he became more prosperous he made many valuable improvements on his place, among them being a substantial residence, which was erected in 1883. During the late war, on account of having expressed himself very freely in regard to the slavery question, he was obliged to flee from home and seek refuge in another portion of the state. His wife, however, was not molested and lived in peace on the old homestead until the conflict was at an end.

Seven children were granted to our subject and his wife. Francis Marion, who was born April 22, 1862, married Fannie Thompson in 1882, and now makes his home in Vernon County, this state. Thomas H. was born November 15, 1863; his wife bore the maiden name of Nettie Malone. Daniel G. was born January 19, 1866, and died in infancy. Anna, who was born January 15, 1867, became the wife of George W. Holland December 30, 1886. Minnie M. was born May 1, 1869, and is now at home. Virgil was born August 27, 1871, and died February 11, 1883. George W. was born August 20, 1874.

Our subject was originally a Whig in politics and voted for Bell and Everett in 1860. He was greatly in sympathy with the Union cause during the war, and when Lincoln ran for President cast a ballot in his favor. He is in no sense of the word a politician, yet takes great interest in the success of his party, being now a Republican. Together with his wife and three of his children, he is a member of the Missionary Baptist Church. Mrs. Evans joined this denomination when fourteen years of age, and our subject has been connected with the same since 1866. He has served his congregation for twenty years in the office of Deacon and is regarded as one of the influential and valued members of the church he attends.

Source: The Portrait and Biographical Record of Johnson and Pettis Counties (1895), pp. 341-342.






MISSOURI OFFICE OF HISTORIC PRESERVATION

ARCHITECTURAL/HISTORIC INVENTORY SURVEY FORM

1. NO. 197		4. PRESENT LOCAL NAME(S) OR DESIGNATION(S) CHILHOWEE TOWNSHIP Pope Residence		1. NO.
2. COUNTY Johnson		5. OTHER NAME(S) 0316		
3. LOCATION OF Show-Me Regional NEGATIVES Planning Commission		3. OTHER NAME(S) Scott House		
6. SPECIFIC LEGAL LOCATION TOWNSHIP 44N RANGE 26W SECTION 21 IF CITY OR TOWN, STREET ADDRESS		16. THEMATIC CATEGORY Historic /Architectural		2. COUNTY Johnson
7. CITY OR TOWN IF RURAL, VICINITY (East of Chilhowee)		17. DATE(S) OR PERIOD ca. 1890s		
8. DESCRIPTION OF LOCATION Part of the NE¼ of the NW¼ of the NW¼ of Section 21, Chilhowee Twp. (S side of Hwy. 2 approx. 2 3/4 miles west of Hwy. 13)		18. STYLE OR DESIGN Folk Victorian		
9. COORDINATES UTM LAT LONG		19. ARCHITECT OR ENGINEER Und.		4. PRESENT LOCAL NAME(S) OR DESIGNATION(S) Pope Residence
10. SITE () STRUCTURE () BUILDING (X) OBJECT ()		20. CONTRACTOR OR BUILDER Und.		
11. ON NATIONAL REGISTER? YES () NO (X)		21. ORIGINAL USE, IF APPARENT Residence		
12. IS IT ELIGIBLE? YES () NO ()		22. PRESENT USE Residence		5. OTHER NAME(S) Scott House
13. PART OF ESTAB. HIST. DISTRICT? YES () NO (X)		23. OWNERSHIP PUBLIC () PRIVATE (X)		
14. DISTRICT POTENTIAL? YES () NO ()		24. OWNER'S NAME AND ADDRESS Lee Pope Same		
15. NAME OF ESTABLISHED DISTRICT N/A		25. OPEN TO PUBLIC? YES () NO (X)		6. TOWNSHIP 44N
42. FURTHER DESCRIPTION OF IMPORTANT FEATURES This is a stepped example of a gable-and-wing house with modest Victorian styling. (The roof ridge of the gable-front portion is higher than the adjacent wing, unlike most gable-and-wing examples.) Some windows are paired and there is a one-story bay window on the south.		26. LOCAL CONTACT PERSON OR ORGANIZATION Show-Me RPC		
43. HISTORY AND SIGNIFICANCE O. P. Scott was the owner of the house and land at the turn of the century and later.		27. OTHER SURVEYS IN WHICH INCLUDED None		
44. DESCRIPTION OF ENVIRONMENT AND OUTBUILDINGS		28. NO. OF STORIES 2		RANGE 26W
45. SOURCES OF INFORMATION Plat maps; site visit.		29. BASEMENT? YES () NO ()		
RETURN THIS FORM WHEN COMPLETED TO: OFFICE OF HISTORIC PRESERVATION P.O. BOX 176 JEFFERSON CITY, MISSOURI 65102 PH. 314-751-4096		30. FOUNDATION MATERIAL Stone		
IF ADDITIONAL SPACE IS NEEDED, ATTACH SEPARATE SHEET(S) TO THIS FORM		31. WALL CONSTRUCTION Wood frame		SECTION 21
		32. ROOF TYPE AND MATERIAL Gable; slate		
		33. NO. OF BAYS FRONT SIDE		
		34. WALL TREATMENT		197
		35. PLAN SHAPE		
		36. CHANGES (EXPLAIN IN NO. 42) ADDITION () ALTERED () MOVED ()		
		37. CONDITION INTERIOR EXTERIOR Good		
		38. PRESERVATION UNDERWAY? Maint. YES (X) NO ()		
		39. ENDANGERED? BY WHAT? YES () NO (X)		
		40. VISIBLE FROM PUBLIC ROAD? YES (X) NO ()		
		41. DISTANCE FROM AND FRONTAGE ON ROAD		



UUU-18






MISSOURI OFFICE OF HISTORIC PRESERVATION

ARCHITECTURAL/HISTORIC INVENTORY SURVEY FORM

1. NO. 198		4. PRESENT LOCAL NAME(S) OR DESIGNATION(S) CHILHOWEE TOWNSHIP		1. NO.
2. COUNTY Johnson		Redmond Residence 0317		
3. LOCATION OF NEGATIVES Show-Me Regional Planning Commission		5. OTHER NAME(S) Carpenter House		2. COUNTY Johnson
6. SPECIFIC LEGAL LOCATION TOWNSHIP 44N RANGE 27W SECTION 21 IF CITY OR TOWN, STREET ADDRESS		16. THEMATIC CATEGORY Historic /Architectural		
7. CITY OR TOWN IF RURAL, VICINITY (West of Chilhowee)		17. DATE(S) OR PERIOD ca. 1860s or 1870s		4. PRESENT LOCAL NAME(S) OR DESIGNATION(S) Redmond Residence
8. DESCRIPTION OF LOCATION Part of SW $\frac{1}{4}$ of SE $\frac{1}{4}$ of Sect. 21, Chilhowee Twp. (Approx. a mile south of Hwy. 2 and 2 $\frac{1}{2}$ miles west of Chilhowee)		18. STYLE OR DESIGN Victorian Vernacular		
9. COORDINATES UTM LAT LONG		19. ARCHITECT OR ENGINEER Und.		5. OTHER NAME(S) Carpenter House
10. SITE () STRUCTURE () BUILDING (X) OBJECT ()		20. CONTRACTOR OR BUILDER Und.		
11. ON NATIONAL REGISTER? YES () NO (X)		21. ORIGINAL USE, IF APPARENT Residence		6. TOWNSHIP 44N RANGE 27W SECTION 21
12. IS IT ELIGIBLE? YES () NO ()		22. PRESENT USE		
13. PART OF ESTAB. HIST. DISTRICT? YES () NO (X)		23. OWNERSHIP PUBLIC () PRIVATE (X)		7. TOWNSHIP 44N RANGE 27W SECTION 21
14. DISTRICT POTENTIAL? YES () NO ()		24. OWNER'S NAME AND ADDRESS Charles & Juanita Redmond Same		
15. NAME OF ESTABLISHED DISTRICT N/A		25. OPEN TO PUBLIC? YES () NO (X)		8. TOWNSHIP 44N RANGE 27W SECTION 21
42. FURTHER DESCRIPTION OF IMPORTANT FEATURES A large, five-sided porch wraps around the front of a five-sided central section of this two-story vernacular Victorian house, and is its most striking feature. The original structure is believed to have been erected in the 1870s or earlier, with substantial alterations and additions prior to 1920. The foundation, including that of the added porch, is sandstone. Since the alterations early in the century, structural changes apparently have been minimal.		26. LOCAL CONTACT PERSON OR ORGANIZATION Show-Me RPC		
43. HISTORY AND SIGNIFICANCE This property is associated with the Carpenter family, specifically Thomas N. Carpenter, and a son, James L. Carpenter. T.N. Carpenter's father, W. D. Carpenter, a soldier in the War of 1812, was a Tennessee native who settled in southwestern Johnson County with his family in 1838. Much of the land in the Chilhowee area was owned by the Carpenter family at one time. The attic includes a narrow space enclosed by a false wall, causing speculation that it may have been used for concealment during the Civil War. Coal has been strip-mined from along the north side of Norris Creek north and west of the house. Also, the Shawnee Indian Trail through Chilhowee Twp. is said to have crossed this property. The present owners, Charles and Juanita Redmond, purchased the property from Ed Carpenter in 1944.		27. OTHER SURVEYS IN WHICH INCLUDED None		9. TOWNSHIP 44N RANGE 27W SECTION 21
44. DESCRIPTION OF ENVIRONMENT AND OUTBUILDINGS The remains of a rubble, uncemented stone fence extends for nearly a mile from the house in a northerly and then easterly direction. Outbuildings include a conventional barn, a large metal storage building, a garage, sheds and other farm buildings, and a storm cellar.		28. NO. OF STORIES 2		
45. SOURCES OF INFORMATION Charles & Juanita Redmond; The History of Johnson Co. (1881), pp. 570-572; (1918), pp. 738-740; plat maps; site visit.		29. BASEMENT? YES () NO (X)		10. TOWNSHIP 44N RANGE 27W SECTION 21
RETURN THIS FORM WHEN COMPLETED TO: OFFICE OF HISTORIC PRESERVATION P.O. BOX 176 JEFFERSON CITY, MISSOURI 65102 PH. 314-751-4096		30. FOUNDATION MATERIAL Stone		
IF ADDITIONAL SPACE IS NEEDED, ATTACH SEPARATE SHEET(S) TO THIS FORM		31. WALL CONSTRUCTION Wood frame		11. TOWNSHIP 44N RANGE 27W SECTION 21
		32. ROOF TYPE AND MATERIAL Hipped; asphalt		
		33. NO. OF BAYS FRONT SIDE		12. TOWNSHIP 44N RANGE 27W SECTION 21
		34. WALL TREATMENT Shingle siding		
		35. PLAN SHAPE Irregular		13. TOWNSHIP 44N RANGE 27W SECTION 21
		36. CHANGES (EXPLAIN IN NO. 42) ADDITION (X) ALTERED (X) MOVED ()		
		37. CONDITION INTERIOR Fair EXTERIOR Fair		14. TOWNSHIP 44N RANGE 27W SECTION 21
		38. PRESERVATION UNDERWAY? YES (X) Maint. NO ()		
		39. ENDANGERED? BY WHAT? YES () NO (X)		15. TOWNSHIP 44N RANGE 27W SECTION 21
		40. VISIBLE FROM PUBLIC ROAD? YES (X) NO ()		
		41. DISTANCE FROM AND FRONTAGE ON ROAD		16. TOWNSHIP 44N RANGE 27W SECTION 21
		46. PREPARED BY R. Maserang		
		47. ORGANIZATION Show-Me RPC		17. TOWNSHIP 44N RANGE 27W SECTION 21
		48. DATE 5/87 49. REVISION DATE(S) -		










Remains of rubble stone fence on Redmond farm. Original fence was waist-high, began approximately two feet below ground level, and covered nearly a mile to the north and then east of the farmhouse. Much of the stone has been removed to nearby Chilhowee for various construction purposes.



MISSOURI OFFICE OF HISTORIC PRESERVATION

ARCHITECTURAL/HISTORIC INVENTORY SURVEY FORM

1. NO. 199		4. PRESENT LOCAL NAME(S) OR DESIGNATION(S) CHILHOWEE TOWNSHIP 0318		1. NO. 2. COUNTY Johnson 3. LOCATION OF NEGATIVES Show-Me Regional Planning Commission
2. COUNTY Johnson		5. OTHER NAME(S) Armstrong House; Carr House		
3. LOCATION OF NEGATIVES Show-Me Regional Planning Commission				
6. SPECIFIC LEGAL LOCATION TOWNSHIP 44N RANGE 27W SECTION 24 IF CITY OR TOWN, STREET ADDRESS		16. THEMATIC CATEGORY Historic /Architectural		2. COUNTY Johnson 4. PRESENT LOCAL NAME(S) OR DESIGNATION(S) 5. OTHER NAME(S) Armstrong House 6. TOWNSHIP 44N 7. RANGE 27W 8. SECTION 24
7. CITY OR TOWN IF RURAL, VICINITY		17. DATE(S) OR PERIOD ca. 1890s		
8. DESCRIPTION OF LOCATION Part of SE¼ of SW¼ of Section 24, Chilhowee Township (Approx. 1 mile south of F and Hwy. 2)		18. STYLE OR DESIGN Vernacular Victorian		
		19. ARCHITECT OR ENGINEER Und.		
		20. CONTRACTOR OR BUILDER Und.		
		21. ORIGINAL USE, IF APPARENT Residence		
22. PRESENT USE Residence		28. NO. OF STORIES 2		
23. OWNERSHIP PUBLIC () PRIVATE (X)		29. BASEMENT? YES (X) NO ()		
24. OWNER'S NAME AND ADDRESS Mark and Linda Penrose		30. FOUNDATION MATERIAL Stone		
25. OPEN TO PUBLIC? YES () NO (X)		31. WALL CONSTRUCTION Frame		
26. LOCAL CONTACT PERSON OR ORGANIZATION Show-Me RPC		32. ROOF TYPE AND MATERIAL Gables & hipped; asphalt		
27. OTHER SURVEYS IN WHICH INCLUDED None		33. NO. OF BAYS FRONT SIDE		
28. LOCAL CONTACT PERSON OR ORGANIZATION Show-Me RPC		34. WALL TREATMENT Wood siding		
29. ENDANGERED? YES () BY WHAT? NO (X)		35. PLAN SHAPE Irregular		
30. VISIBLE FROM PUBLIC ROAD? YES (X) NO ()		36. CHANGES ADDITION () (EXPLAIN IN ALTERED () NO. 42) MOVED ()		
31. DISTANCE FROM AND FRONTAGE ON ROAD		37. CONDITION INTERIOR EXTERIOR Good/fair		
32. PREPARATION UNDERWAY? YES (X) NO ()		38. PRESERVATION UNDERWAY? YES (X) NO ()		
33. ENDANGERED? YES () BY WHAT? NO (X)		39. ENDANGERED? YES () BY WHAT? NO (X)		
34. VISIBLE FROM PUBLIC ROAD? YES (X) NO ()		40. VISIBLE FROM PUBLIC ROAD? YES (X) NO ()		
35. DISTANCE FROM AND FRONTAGE ON ROAD		41. DISTANCE FROM AND FRONTAGE ON ROAD		
42. FURTHER DESCRIPTION OF IMPORTANT FEATURES This example has some especially interesting roof forms. The main wing has a truncated gable roof which is flared. The front-facing wing has a pyramidal roof (covering an L-shaped porch) which also is flared. There is a truncated dormer with a walk-out, balustraded porch. The main porch is supported by round wooden columns. Exterior doorways are transomed.				5. OTHER NAME(S) Armstrong House
43. HISTORY AND SIGNIFICANCE In 1898, the owner was T. K. Armstrong. In 1914, the owner was William Carr.				
44. DESCRIPTION OF ENVIRONMENT AND OUTBUILDINGS The environment is rural, just south (approximately 1/4 mile) of Chilhowee.				6. TOWNSHIP 44N 7. RANGE 27W 8. SECTION 24
45. SOURCES OF INFORMATION Johnson County Atlas, 1898 and 1914 editions; site visit.				
RETURN THIS FORM WHEN COMPLETED TO: OFFICE OF HISTORIC PRESERVATION P.O. BOX 176 JEFFERSON CITY, MISSOURI 65102 PH. 314-751-4096				9. DATE 11/1/85
46. PREPARED BY R. Maserang 47. ORGANIZATION Show-Me RPC 48. DATE 11/1/85 49. REVISION DATE(S)				

IF ADDITIONAL SPACE IS NEEDED, ATTACH SEPARATE SHEET(S) TO THIS FORM

199



MISSOURI OFFICE OF HISTORIC PRESERVATION

ARCHITECTURAL, HISTORIC INVENTORY SURVEY FORM

1. NO. 200		4. PRESENT LOCAL NAME(S) OR DESIGNATION(S) CHILHOWEE TOWNSHIP		1. NO.	
2. COUNTY Johnson		5. OTHER NAME(S) 6319			2. COUNTY Johnson
3. LOCATION OF Show-Me Regional NEGATIVES Planning Commission					
6. SPECIFIC LEGAL LOCATION TOWNSHIP 44N RANGE 26W SECTION 29 IF CITY OR TOWN, STREET ADDRESS		16. THEMATIC CATEGORY Historic /Architectural		5. OTHER NAME(S)	
7. CITY OR TOWN IF RURAL, VICINITY		17. DATE(S) OR PERIOD ca. 1880s			6. TOWNSHIP 44N
8. DESCRIPTION OF LOCATION Part of NW¼ of SE¼ of Section 29, Chilhowee Township (Approx. 2 miles east and 1½ miles south of F and Hwy. 2)		18. STYLE OR DESIGN Saltbox			
9. COORDINATES UTM LAT LONG		19. ARCHITECT OR ENGINEER Und.		SECTION 29	
10. SITE () STRUCTURE () BUILDING (X) OBJECT ()		20. CONTRACTOR OR BUILDER Und.			200
11. ON NATIONAL REGISTER? YES () NO (X)		21. ORIGINAL USE, IF APPARENT Res.			
12. IS IT ELIGIBLE? YES () NO ()		22. PRESENT USE Unused			
13. PART OF ESTAB. HIST. DISTRICT? YES () NO (X)		23. OWNERSHIP PUBLIC () PRIVATE (X)			
14. DISTRICT POTENTIAL? YES () NO ()		24. OWNER'S NAME AND ADDRESS Vivian C. DeFur			
15. NAME OF ESTABLISHED DISTRICT N/A		25. OPEN TO PUBLIC? YES () NO (X)			
16. LOCAL CONTACT PERSON OR ORGANIZATION Show-Me RPC		26. CHANGES (EXPLAIN IN NO. 42) ADDITION () ALTERED () MOVED ()			
17. OTHER SURVEYS IN WHICH INCLUDED None		27. CONDITION INTERIOR EXTERIOR Fair/poor			
18. PRESERVATION UNDERWAY? YES () NO (X)		28. ENDANGERED? BY WHAT? YES (X) NO ()			
19. VISIBLE FROM PUBLIC ROAD? YES (X) NO ()		29. DISTANCE FROM AND FRONTAGE ON ROAD			
20. FURTHER DESCRIPTION OF IMPORTANT FEATURES The rearward continuation of the main roof slope gives this type of house the shape of an old saltbox. Notice the minimal Victorian detailing under the porch roof.		30. PREPARED BY R. Maserang			
21. HISTORY AND SIGNIFICANCE In 1898, this property apparently was owned by M. S. Corson.		31. ORGANIZATION Show-Me RPC			
22. DESCRIPTION OF ENVIRONMENT AND OUTBUILDINGS This house is in the sparsely populated southeastern corner of Chilhowee Township.		32. DATE 11/1/85			
23. SOURCES OF INFORMATION Site visit; 1898 plat map.		33. REVISION DATE(S)			
24. RETURN THIS FORM WHEN COMPLETED TO: OFFICE OF HISTORIC PRESERVATION P.O. BOX 176 JEFFERSON CITY, MISSOURI 65102 PH. 314-751-4096		34. IF ADDITIONAL SPACE IS NEEDED, ATTACH SEPARATE SHEET(S) TO THIS FORM			



MISSOURI OFFICE OF HISTORIC PRESERVATION

ARCHITECTURAL/HISTORIC INVENTORY SURVEY FORM

1. NO. 66		4. PRESENT LOCAL NAME(S) OR DESIGNATION(S) MADISON TOWNSHIP (HOLDEN)		1. NO.	
2. COUNTY Johnson		5. OTHER NAME(S) 0382		2. COUNTY Johnson	
3. LOCATION OF Show-Me Regional Planning Commission		Harris House		4. PRESENT LOCAL NAME(S) OR DESIGNATION(S)	
6. SPECIFIC LEGAL LOCATION TOWNSHIP 45N RANGE 28W SECTION 11		16. THEMATIC CATEGORY Historic /Architectural		28. NO. OF STORIES 2	
IF CITY OR TOWN, STREET ADDRESS 306 S. Olive St.		17. DATE(S) OR PERIOD ca. 1880s		29. BASEMENT? YES () NO ()	
7. CITY OR TOWN IF RURAL, VICINITY Holden		18. STYLE OR DESIGN Folk Victorian (I-House)		30. FOUNDATION MATERIAL Stone	
8. DESCRIPTION OF LOCATION SE corner of Block 58 Original Town (Northwest corner of Olive and Fourth Streets)		19. ARCHITECT OR ENGINEER Und.		31. WALL CONSTRUCTION Frame	
9. COORDINATES UTM LAT LONG		20. CONTRACTOR OR BUILDER Und.		32. ROOF TYPE AND MATERIAL Gable; asphalt	
10. SITE () BUILDING (X) STRUCTURE () OBJECT ()		21. ORIGINAL USE, IF APPARENT Residence		33. NO. OF BAYS FRONT SIDE	
11. ON NATIONAL REGISTER? YES () NO (X)		22. PRESENT USE Residence		34. WALL TREATMENT Wood siding	
12. IS IT ELIGIBLE? YES () NO ()		23. OWNERSHIP PUBLIC () PRIVATE (X)		35. PLAN SHAPE	
13. PART OF ESTAB. YES () HIST. DISTRICT? NO (X)		24. OWNER'S NAME AND ADDRESS		36. CHANGES (EXPLAIN IN NO. 42) ADDITION () ALTERED () MOVED ()	
14. DISTRICT YES () POTENTIAL? NO ()		25. OPEN TO PUBLIC? YES () NO (X)		37. CONDITION INTERIOR EXTERIOR Good/fair	
15. NAME OF ESTABLISHED DISTRICT N/A		26. LOCAL CONTACT PERSON OR ORGANIZATION Show-Me RPC		38. PRESERVATION UNDERWAY? YES (X) Maint. NO ()	
42. FURTHER DESCRIPTION OF IMPORTANT FEATURES The three-sided bay window on the main facade south of the entrance is an unusual Victorian touch on an I-House. The turned porch supports with brackets is a much more common example of Victorian detailing as it appears on the I-House. The cornice is boxed with returns. There is a rearward extension of one-story. Since the accompanying photo was taken,		27. OTHER SURVEYS IN WHICH INCLUDED None		39. ENDANGERED? YES () BY WHAT? NO ()	
43. HISTORY AND SIGNIFICANCE this house has received a new roof and has been painted. B-19 Dr. G. W. Harris, a Holden physician, lived in this house in the early part of this century. His name appears in the concrete walk in front of the house.		40. VISIBLE FROM PUBLIC ROAD? YES (X) NO ()		41. DISTANCE FROM AND FRONTAGE ON ROAD	
44. DESCRIPTION OF ENVIRONMENT AND OUTBUILDINGS Residential neighborhood.		46. PREPARED BY R. Maserang		5. OTHER NAME(S) Harris House	
45. SOURCES OF INFORMATION Russell Raber; Lucille Wilson; Sanborn map (1898); site visit.		47. ORGANIZATION Show-Me RPC		6. TOWNSHIP 45N	
RETURN THIS FORM WHEN COMPLETED TO: OFFICE OF HISTORIC PRESERVATION P.O. BOX 176 JEFFERSON CITY, MISSOURI 65102 PH. 314-751-4096		48. DATE 5/85		RANGE 28W	
IF ADDITIONAL SPACE IS NEEDED, ATTACH SEPARATE SHEET(S) TO THIS FORM		49. REVISION DATE(S) -		SECTION 11	





MISSOURI OFFICE OF HISTORIC PRESERVATION

ARCHITECTURAL/HISTORIC INVENTORY SURVEY FORM

1. NO. 67		4. PRESENT LOCAL NAME(S) OR DESIGNATION(S) 0383		MADISON TOWNSHIP (HOLDEN)		1. NO.	
2. COUNTY Johnson		5. OTHER NAME(S) Murray House; Coskey House					2. COUNTY Johnson
3. LOCATION OF Show-Me Regional NEGATIVES Planning Commission							
6. SPECIFIC LEGAL LOCATION TOWNSHIP 45N RANGE 28W SECTION 11 IF CITY OR TOWN, STREET ADDRESS 303 S. Olive		16. THEMATIC CATEGORY Historic /Architectural		28. NO. OF STORIES 2		4. PRESENT LOCAL NAME(S) OR DESIGNATION(S) Murray House	
7. CITY OR TOWN IF RURAL, VICINITY Holden		17. DATE(S) OR PERIOD ca. 1880s		29. BASEMENT? YES () NO (X)			
8. DESCRIPTION OF LOCATION Lot 134 Block 81 Original Town (East side of Olive Street between 3rd and 4th Streets)		18. STYLE OR DESIGN Italianate		30. FOUNDATION MATERIAL Stone			
9. COORDINATES UTM LAT LONG		19. ARCHITECT OR ENGINEER Und.		31. WALL CONSTRUCTION Frame			
10. SITE () STRUCTURE () BUILDING (X) OBJECT ()		20. CONTRACTOR OR BUILDER Und.		32. ROOF TYPE AND MATERIAL Hipped; asphalt			
11. ON NATIONAL REGISTER? YES () NO (X)		21. ORIGINAL USE, IF APPARENT Residence		33. NO. OF BAYS FRONT SIDE			
12. IS IT ELIGIBLE? YES () NO (X)		22. PRESENT USE Residence		34. WALL TREATMENT Wood siding			
13. PART OF ESTAB. HIST. DISTRICT? YES () NO (X)		23. OWNERSHIP PUBLIC () PRIVATE (X)		35. PLAN SHAPE Irregular			
14. DISTRICT POTENTIAL? YES () NO (X)		24. OWNER'S NAME AND ADDRESS		36. CHANGES (EXPLAIN IN NO. 42) ADDITION () ALTERED () MOVED ()			
15. NAME OF ESTABLISHED DISTRICT N/A		25. OPEN TO PUBLIC? YES () NO (X)		37. CONDITION INTERIOR EXTERIOR Fair/poor			
42. FURTHER DESCRIPTION OF IMPORTANT FEATURES There is no more Victorian looking house (at least in terms of the main facade) in Holden than this old, down-on-its-heels Italianate. Notice the wealth of intricate detailing around the aproned windows, the delicate fluted porch supports, the bracketed and dentilated cornice and the trim inside the small centered gable. Even the foundation stones contain a design. The entrance is transomed and sidelighted.		26. LOCAL CONTACT PERSON OR ORGANIZATION Show-Me RPC		38. PRESERVATION UNDERWAY? YES () NO (X)		5. OTHER NAME(S) Murray House	
43. HISTORY AND SIGNIFICANCE This was the home of Dr. and Mrs. L. F. Murray, a physician and surgeon who settled in Holden in 1876. Dr. Murray married Elizabeth A. Ball and they had four children. A son, Samuel, also became a doctor and lived here. Subsequent owners include Reno and Martha Coskey, from 1941-1975. According to Mrs. Coskey, this house was "added onto" a small schoolhouse at the rear or east end.		27. OTHER SURVEYS IN WHICH INCLUDED None		39. ENDANGERED? YES (X) NO () BY WHAT? Lack of attention			
44. DESCRIPTION OF ENVIRONMENT AND OUTBUILDINGS This house is in a residential neighborhood one block south of Holden's main downtown street. The house is on a corner lot north of an alley.		45. SOURCES OF INFORMATION Martha Coskey; Don Hartwell; The Holden Progress (9/11/58);		46. PREPARED BY R. Maserang		6. TOWNSHIP 45N	
47. ORGANIZATION Show-Me RPC		48. DATE 5/85		49. REVISION DATE(S) -			
RETURN THIS FORM WHEN COMPLETED TO: OFFICE OF HISTORIC PRESERVATION P.O. BOX 176 JEFFERSON CITY, MISSOURI 65102 PH. 314-751-4096		48. DATE 5/85		49. REVISION DATE(S) -		7. RANGE 28W	
IF ADDITIONAL SPACE IS NEEDED, ATTACH SEPARATE SHEET(S) TO THIS FORM		48. DATE 5/85		49. REVISION DATE(S) -			









MISSOURI OFFICE OF HISTORIC PRESERVATION

ARCHITECTURAL/HISTORIC INVENTORY SURVEY FORM

1. NO. 68		4. PRESENT LOCAL NAME(S) OR DESIGNATION(S) MADISON TOWNSHIP (HOLDEN)		1. NO.
2. COUNTY Johnson		5. OTHER NAME(S) Holden Christian Church		
3. LOCATION OF NEGATIVES Show-Me Regional Planning Commission				2. COUNTY Johnson
6. SPECIFIC LEGAL LOCATION TOWNSHIP 45N RANGE 28W SECTION 11 IF CITY OR TOWN, STREET ADDRESS 301 S. Main St.		16. THEMATIC CATEGORY Historic /Architectural		
7. CITY OR TOWN IF RURAL, VICINITY Holden		17. DATE(S) OR PERIOD 1870		4. PRESENT LOCAL NAME(S) OR DESIGNATION(S) First Christian Church
8. DESCRIPTION OF LOCATION Lot 126 Block 10 Original Town (Southeast corner of 3rd and Main Streets)		18. STYLE OR DESIGN Italianate		
9. COORDINATES UTM LAT LONG		19. ARCHITECT OR ENGINEER Und.		5. OTHER NAME(S) Holden Christian Church
10. SITE () STRUCTURE () BUILDING (X) OBJECT ()		20. CONTRACTOR OR BUILDER Wise and Andrews		
11. ON NATIONAL REGISTER? YES () NO (X)		21. ORIGINAL USE, IF APPARENT Church		6. TOWNSHIP 45N
12. IS IT ELIGIBLE? YES () NO ()		22. PRESENT USE Church		
13. PART OF ESTAB. HIST. DISTRICT? YES () NO (X)		23. OWNERSHIP PUBLIC () PRIVATE (X)		RANGE 28W
14. DISTRICT POTENTIAL? YES () NO ()		24. OWNER'S NAME AND ADDRESS First Christian Church Holden, Mo.		
15. NAME OF ESTABLISHED DISTRICT N/A		25. OPEN TO PUBLIC? YES (X) NO ()		SECTION 11
		26. LOCAL CONTACT PERSON OR ORGANIZATION Show-Me RPC		
42. FURTHER DESCRIPTION OF IMPORTANT FEATURES The square tower which contains the arched entrance of this frame church building is topped with a pointed roof. Windows, some paired, have Italianate hood molds. Dimensions of the main auditorium are 34 x 50 feet. There are additions east and south of the main building.		27. OTHER SURVEYS IN WHICH INCLUDED None		7. PREPARED BY R. Maserang
43. HISTORY AND SIGNIFICANCE The main part of this building was erected in 1870, five years after the First Christian Church of Holden was organized. The original cost was \$3,750. The structure first faced north with the pulpit in the south. In 1910, it was remodeled and the entrance was changed to the west. Sunday School rooms and a pastor's study were added to the east in 1945. In 1956, another addition for an educational building was constructed on the south of the original structure. The First Christian Church is believed to be the oldest church in Holden, dating back to 1860 when members met in a schoolhouse. (The first congregation was organized in 1865.)		40. VISIBLE FROM PUBLIC ROAD? YES (X) NO ()		
44. DESCRIPTION OF ENVIRONMENT AND OUTBUILDINGS This building is on a corner lot of a primarily residential block adjacent to the downtown commercial area of Holden.		41. DISTANCE FROM AND FRONTAGE ON ROAD		8. REVISION DATE(S) 10/6/85
45. SOURCES OF INFORMATION Church history compiled by Mrs. Wallace Fitzgerald The History of Johnson County (1918), pp. 377-378; site visit.		46. ORGANIZATION Show-Me RPC		
RETURN THIS FORM WHEN COMPLETED TO: OFFICE OF HISTORIC PRESERVATION P.O. BOX 176 JEFFERSON CITY, MISSOURI 65102 PH. 314-751-4096		47. DATE 10/6/85		68
IF ADDITIONAL SPACE IS NEEDED, ATTACH SEPARATE SHEET(S) TO THIS FORM		48. REVISION		



MISSOURI OFFICE OF HISTORIC PRESERVATION

ARCHITECTURAL/HISTORIC INVENTORY SURVEY FORM

30AS006-083

1. NO. 69		4. PRESENT LOCAL NAME(S) OR DESIGNATION(S) MADISON TOWNSHIP (HOLDEN)		1. NO.
2. COUNTY Johnson		5. OTHER NAME(S)		
3. LOCATION OF Show-Me Regional Planning Commission		Simpson Residence; Cunningham Residence		
8. SPECIFIC LEGAL LOCATION TOWNSHIP 45N RANGE 28W SECTION 10 IF CITY OR TOWN, STREET ADDRESS 404 St. Charles St.		16. THEMATIC CATEGORY Historic /Architectural		2. COUNTY Johnson
7. CITY OR TOWN IF RURAL, VICINITY Holden		17. DATE(S) OR PERIOD ca. 1900		
6. DESCRIPTION OF LOCATION (Northwest corner of Fifth and St. Charles Streets)		18. STYLE OR DESIGN Colonial Revival		
9. COORDINATES UTM LAT LONG		19. ARCHITECT OR ENGINEER Und.		4. PRESENT LOCAL NAME(S) OR DESIGNATION(S)
10. SITE () BUILDING (X) STRUCTURE () OBJECT ()		20. CONTRACTOR OR BUILDER Und.		
11. ON NATIONAL REGISTER? YES () NO (X)		21. ORIGINAL USE, IF APPARENT Residence		
12. IS IT ELIGIBLE? YES () NO ()		22. PRESENT USE Residence (apartments)		5. OTHER NAME(S) Simpson House
13. PART OF ESTAB. YES () NO (X)		23. OWNERSHIP PUBLIC () PRIVATE (X)		
14. DISTRICT POTENTIAL? YES () NO ()		24. OWNER'S NAME AND ADDRESS Robert Zimmer, Jr. Holden, Mo.		
15. NAME OF ESTABLISHED DISTRICT N/A		25. OPEN TO PUBLIC? YES () NO (X)		6. TOWNSHIP 45N
42. FURTHER DESCRIPTION OF IMPORTANT FEATURES The full-width porch is supported by pairs of smooth classical columns and is balustrated. There is also a balustrated deck. Eaves are wide, with modillions and a wide band of trim which emphasizes the cornice. There is a one-story bay with a balustrated deck on the south facade. The hipped-roof dormers have imbricated shingle siding. Windows include 12/1 and 8/1 lights. The front entrance is transomed. The chimney is corbeled.		26. LOCAL CONTACT PERSON OR ORGANIZATION Show-Me RPC		
43. HISTORY AND SIGNIFICANCE This house reportedly was built for a Dr. Simpson. A later owner was Jake Cunningham.		27. OTHER SURVEYS IN WHICH INCLUDED None		
44. DESCRIPTION OF ENVIRONMENT AND OUTBUILDINGS The location is a residential neighborhood at the western edge of Holden.		28. NO. OF STORIES 2 1/2		7. RANGE 28W
45. SOURCES OF INFORMATION Russell Raber; Lucille Wilson; site visit.		29. BASEMENT? YES (X) NO ()		
RETURN THIS FORM WHEN COMPLETED TO: OFFICE OF HISTORIC PRESERVATION P.O. BOX 176 JEFFERSON CITY, MISSOURI 65102 PH. 314-751-4096		30. FOUNDATION MATERIAL Concrete blocks		
IF ADDITIONAL SPACE IS NEEDED, ATTACH SEPARATE SHEET(S) TO THIS FORM		31. WALL CONSTRUCTION Frame		8. SECTION 10
		32. ROOF TYPE AND MATERIAL Hipped; asphalt		
		33. NO. OF BAYS FRONT SIDE		
		34. WALL TREATMENT Wood siding		9. 69
		35. PLAN SHAPE Irregular		
		36. CHANGES ADDITION () ALTERED () MOVED () (EXPLAIN IN NO. 42)		
		37. CONDITION INTERIOR EXTERIOR Good		
		38. PRESERVATION UNDERWAY? YES (X) NO () Maint.		
		39. ENDANGERED? YES () NO (X) BY WHAT?		
		40. VISIBLE FROM PUBLIC ROAD? YES (X) NO ()		
		41. DISTANCE FROM AND FRONTAGE ON ROAD		



0-18

5. OTHER NAME(S)
Simpson House

6. TOWNSHIP
45N

7. RANGE
28W

8. SECTION
10

69




MISSOURI OFFICE OF HISTORIC PRESERVATION

ARCHITECTURAL/HISTORIC INVENTORY SURVEY FORM

30A2006-084

1. NO. 70		4. PRESENT LOCAL NAME(S) OR DESIGNATION(S) MADISON TOWNSHIP (HOLDEN)		1. NO.	
2. COUNTY Johnson		5. OTHER NAME(S) United Methodist Church			2. COUNTY Johnson
3. LOCATION OF Show-Me Regional Planning Commission					
6. SPECIFIC LEGAL LOCATION TOWNSHIP 45N RANGE 28W SECTION 11 IF CITY OR TOWN, STREET ADDRESS 400 S. Main St.		16. THEMATIC CATEGORY Historic /Architectural		3. COUNTY Johnson	
7. CITY OR TOWN IF RURAL, VICINITY Holden		17. DATE(S) OR PERIOD 1907			4. PRESENT LOCAL NAME(S) OR DESIGNATION(S) United Methodist Church
8. DESCRIPTION OF LOCATION Part of Lots 175 & 176 Block 64 (Southwest corner of 4th and Main Streets)		18. STYLE OR DESIGN Gothic Revival			
9. COORDINATES UTM LAT LONG		19. ARCHITECT OR ENGINEER Und.		6. OTHER NAME(S)	
10. SITE () STRUCTURE () BUILDING (X) OBJECT ()		20. CONTRACTOR OR BUILDER Und.			7. TOWNSHIP 45N
11. ON NATIONAL REGISTER? YES () NO (X)		21. ORIGINAL USE, IF APPARENT Church			
12. IS IT ELIGIBLE? YES () NO (X)		22. PRESENT USE Church		SECTION 11	
13. PART OF ESTAB. HIST. DISTRICT? YES () NO (X)		23. OWNERSHIP PUBLIC () PRIVATE (X)			70
14. DISTRICT POTENTIAL? YES () NO (X)		24. OWNER'S NAME AND ADDRESS United Methodist Church Holden, Mo.			
15. NAME OF ESTABLISHED DISTRICT N/A		25. OPEN TO PUBLIC? YES (X) NO ()			
42. FURTHER DESCRIPTION OF IMPORTANT FEATURES This church building is fashioned of ornamental concrete blocks with at least three surfaces: smooth, rock face, and "daisy belt" patterned. There is a two-story square bell tower which also contains the main entrance. The tower, where the two gable-roofed wings intersect, is castellated. There are numerous arched, stained glass windows.		26. LOCAL CONTACT PERSON OR ORGANIZATION Show-Me RPC		8. TOWNSHIP 45N	
43. HISTORY AND SIGNIFICANCE Constructed in 1907, this building replaces a previous building which had been known as Coventry Chapel.		27. OTHER SURVEYS IN WHICH INCLUDED None			RANGE 28W
44. DESCRIPTION OF ENVIRONMENT AND OUTBUILDINGS Residential neighborhood.		28. NO. OF STORIES 1 1/2			
45. SOURCES OF INFORMATION Sanborn maps(1885-1914); site visit.		29. BASEMENT? YES (X) NO ()		70	
46. PREPARED BY R. Maserang		30. FOUNDATION MATERIAL Concrete			
47. ORGANIZATION Show-Me RPC		31. WALL CONSTRUCTION Concrete			
48. DATE 5/30/85		32. ROOF TYPE AND MATERIAL Gable; asphalt		70	
49. REVISION DATE(S)		33. NO. OF BAYS FRONT SIDE			
		34. WALL TREATMENT Ornamental blocks			
		35. PLAN SHAPE Irregular			
		36. CHANGES (EXPLAIN IN NO. 42) ADDITION () ALTERED () MOVED ()			
		37. CONDITION INTERIOR EXTERIOR Good			
		38. PRESERVATION UNDERWAY? YES (X) NO () Maint.			
		39. ENDANGERED? YES () NO (X) BY WHAT?			
		40. VISIBLE FROM PUBLIC ROAD? YES (X) NO ()			
		41. DISTANCE FROM AND FRONTAGE ON ROAD			



A-28




UNITED METHODIST CHURCH

CHURCH OF THE
METHODIST
CHURCH
PASTOR
REV. JAMES E. HESTER

MISSOURI OFFICE OF HISTORIC PRESERVATION

ARCHITECTURAL/HISTORIC INVENTORY SURVEY FORM

1. NO. 71		4. PRESENT LOCAL NAME(S) OR DESIGNATION(S) MADISON TOWNSHIP (HOLDEN)		1. NO.
2. COUNTY Johnson		0385 Holmes Residence		
3. LOCATION OF Show-Me Regional Planning Commission		5. OTHER NAME(S) Orr House; Hobart House		
6. SPECIFIC LEGAL LOCATION TOWNSHIP 45N RANGE 28W SECTION 10		16. THEMATIC CATEGORY Historic / Architectural		2. COUNTY Johnson
IF CITY OR TOWN, STREET ADDRESS 106 W. 5th St.		17. DATE(S) OR PERIOD ca. late 1870s		
7. CITY OR TOWN IF RURAL, VICINITY Holden		18. STYLE OR DESIGN Eclectic Victorian		
8. DESCRIPTION OF LOCATION Lot 195 Exc. N 54' Original Town (Northeast corner of Fifth and Market Streets)		19. ARCHITECT OR ENGINEER Und.		4. PRESENT LOCAL NAME(S) OR DESIGNATION(S) Holmes Residence
		20. CONTRACTOR OR BUILDER Und.		
		21. ORIGINAL USE, IF APPARENT Residence		
9. COORDINATES UTM		22. PRESENT USE Residence		5. OTHER NAME(S) Orr House; Hobart House
10. SITE () BUILDING (X) STRUCTURE () OBJECT ()		23. OWNERSHIP PUBLIC () PRIVATE (X)		
11. ON NATIONAL REGISTER? YES () NO (X)		24. OWNER'S NAME AND ADDRESS Everett L. Holmes Same		
12. IS IT ELIGIBLE? YES () NO (X)		25. OPEN TO PUBLIC? YES () NO (X)		6. TOWNSHIP 45N
13. PART OF ESTAB. HIST. DISTRICT? YES () NO (X)		26. LOCAL CONTACT PERSON OR ORGANIZATION Show-Me RPC		
14. DISTRICT POTENTIAL? YES () NO (X)		27. OTHER SURVEYS IN WHICH INCLUDED None		
15. NAME OF ESTABLISHED DISTRICT N/A		28. NO. OF STORIES 2		RANGE 28W
42. FURTHER DESCRIPTION OF IMPORTANT FEATURES Elements from at least three or four styles are combined in this eclectic house. The mansard roof on the east is Second Empire. The main roof is hipped, a la Italianate. A two-story bay on the front has a gable roof with Queen Anne detailing. Windows have segmental brick arches, some with voussoirs. Interestingly, a wide band of trim which emphasizes the cornice covers the arches of upper windows, thus "flattening" them. Most lower windows have elaborate, bracketed hoods. The open front porch has nice Victorian detailing. The decorative stone foundation has a sort of herringbone pattern also seen in some other Holden houses. A 3½-story tower has been removed from the west side.		29. BASEMENT? YES (X) Partial NO ()		
43. HISTORY AND SIGNIFICANCE J.P. Orr, an Ohioan who settled in Holden in ca. 1870, is believed to have been the first owner. Mr. Orr, an attorney, was elected city attorney in 1872, 1875, and 1879. In addition to practicing law, he was a director and stockholder in the Bank of Holden. His second wife was Utilia Galloday of Holden. Another longtime owner was Charles Hobart, publisher of The Holden Progress for 38 years until his death in 1944. This house is in what used to be called Oxford Place, Holden's showplace residential block of Fifth Street between Main and Market Streets.		30. FOUNDATION MATERIAL Stone		
44. DESCRIPTION OF ENVIRONMENT AND OUTBUILDINGS This house occupies a corner lot in a residential neighborhood. There are no outbuildings.		31. WALL CONSTRUCTION Brick		SECTION 11
45. SOURCES OF INFORMATION Lucille Wilson; Don & Myrtle Hartwell; The History of Johnson County (1881), p. 761; Everett L. Holmes; site visit.		32. ROOF TYPE AND MATERIAL Hipped, mansard; slate		
RETURN THIS FORM WHEN COMPLETED TO: OFFICE OF HISTORIC PRESERVATION P.O. BOX 176 JEFFERSON CITY, MISSOURI 65102 PH. 314-751-4096		33. NO. OF BAYS FRONT SIDE		
46. PREPARED BY R. Maserang		34. WALL TREATMENT Combination bond		71
47. ORGANIZATION Show-Me RPC		35. PLAN SHAPE Irregular		
48. DATE 10/6/85		36. CHANGES (EXPLAIN IN NO. 42) ADDITION () ALTERED (X) MOVED ()		
49. REVISION DATE(S)		37. CONDITION INTERIOR EXTERIOR Good		
		38. PRESERVATION UNDERWAY? YES (X) Maint. NO ()		
		39. ENDANGERED? YES () BY WHAT? NO (X)		
		40. VISIBLE FROM PUBLIC ROAD? YES (X) NO ()		
		41. DISTANCE FROM AND FRONTAGE ON ROAD		



A-32





MISSOURI OFFICE OF HISTORIC PRESERVATION

ARCHITECTURAL/HISTORIC INVENTORY SURVEY FORM

1. NO. 72		4. PRESENT LOCAL NAME(S) OR DESIGNATION(S) 0386		MADISON TOWNSHIP (HOLDEN)		1. NO.	
2. COUNTY Johnson		5. OTHER NAME(S)					2. COUNTY Johnson
3. LOCATION OF Show-Me Regional NEGATIVES Planning Commission		McCutcheon House					
6. SPECIFIC LEGAL LOCATION TOWNSHIP 45N RANGE 28W SECTION 11 IF CITY OR TOWN, STREET ADDRESS 104 W. 5th St.		16. THEMATIC CATEGORY Historic /Architectural		28. NO. OF STORIES 2 1/2		4. PRESENT LOCAL NAME(S) OR DESIGNATION(S) McCutcheon House	
7. CITY OR TOWN IF RURAL, VICINITY Holden		17. DATE(S) OR PERIOD ca. 1880s		29. BASEMENT? YES () NO ()			
8. DESCRIPTION OF LOCATION Part of Lot 196 Block 64 Original Town (Second house east of Market Street on north side of 5th Street)		18. STYLE OR DESIGN Queen Anne		30. FOUNDATION MATERIAL Stone			
9. COORDINATES UTM LAT LONG		19. ARCHITECT OR ENGINEER Und.		31. WALL CONSTRUCTION Frame			
10. SITE () STRUCTURE () BUILDING (X) OBJECT ()		20. CONTRACTOR OR BUILDER Und.		32. ROOF TYPE AND MATERIAL Gable; asphalt			
11. ON NATIONAL REGISTER? YES () NO (X)		21. ORIGINAL USE, IF APPARENT Residence		33. NO. OF BAYS FRONT SIDE			
12. IS IT ELIGIBLE? YES () NO ()		22. PRESENT USE Residence (apartments)		34. WALL TREATMENT Asbestos siding			
13. PART OF ESTAB. YES () HIST. DISTRICT? NO (X)		23. OWNERSHIP PUBLIC () PRIVATE (X)		35. PLAN SHAPE Irregular			
14. DISTRICT YES () POTENTIAL? NO ()		24. OWNER'S NAME AND ADDRESS Don Hancock 209 N. Vine Holden, Mo.		36. CHANGES ADDITION () (EXPLAIN IN ALTERED (X) NO. 42) MOVED ()			
15. NAME OF ESTABLISHED DISTRICT N/A		25. OPEN TO PUBLIC? YES () NO (X)		37. CONDITION INTERIOR EXTERIOR Good			
42. FURTHER DESCRIPTION OF IMPORTANT FEATURES This frame Queen Anne has a tower-like third level walkout porch with a balustraded rail and turned porch supports. There are two open front porches. The east facade has a cutaway bay window and a projecting bay window. The gabled roof is steeply pitched and complex. Asbestos siding has been added.		26. LOCAL CONTACT PERSON OR ORGANIZATION Show-Me RPC		38. PRESERVATION UNDERWAY? YES () NO ()		6. TOWNSHIP 45N RANGE 28W SECTION 11	
43. HISTORY AND SIGNIFICANCE Banker William McCutcheon, first president of the Bank of Holden, was an early ca. 1915) owner. Subsequent owners include a Mr. Hartzell and May Ellis, who operated a millinery shop during the 1930s.		27. OTHER SURVEYS IN WHICH INCLUDED None		39. ENDANGERED? YES () BY WHAT? NO ()			
44. DESCRIPTION OF ENVIRONMENT AND OUTBUILDINGS Residential block (Oxford Place, Holden's turn-of-the-century prestigious neighborhood).		46. PREPARED BY R. Maserang		40. VISIBLE FROM PUBLIC ROAD? YES (X) NO ()			
45. SOURCES OF INFORMATION Lucille Wilson; Sanford maps (1885-1914); site visit.		47. ORGANIZATION Show-Me RPC		41. DISTANCE FROM AND FRONTAGE ON ROAD		72	
RETURN THIS FORM WHEN COMPLETED TO: OFFICE OF HISTORIC PRESERVATION P.O. BOX 176 JEFFERSON CITY, MISSOURI 65102 PH. 314-751-4096		48. DATE 1/21/86		49. REVISION DATE(S)			

IF ADDITIONAL SPACE IS NEEDED, ATTACH SEPARATE SHEET(S) TO THIS FORM



MISSOURI OFFICE OF HISTORIC PRESERVATION

ARCHITECTURAL/HISTORIC INVENTORY SURVEY FORM

1. NO. 73		4. PRESENT LOCAL NAME(S) OR DESIGNATION(S) MADISON TOWNSHIP (HOLDEN)		1. NO.
2. COUNTY Johnson		0387 Manford Residence		
3. LOCATION OF Show-Me Regional Planning Commission		5. OTHER NAME(S) Miller House		
6. SPECIFIC LEGAL LOCATION TOWNSHIP 45N RANGE 28W SECTION 11 IF CITY OR TOWN, STREET ADDRESS 102 W. 5th St.		16. THEMATIC CATEGORY Historic /Architectural		2. COUNTY Johnson
7. CITY OR TOWN IF RURAL, VICINITY Holden		17. DATE(S) OR PERIOD ca. 1880s		
8. DESCRIPTION OF LOCATION Part of Lot 197 Block 64 Original Town (North side of 5th Street between Main and Market Streets)		18. STYLE OR DESIGN Queen Anne		
9. COORDINATES UTM LAT LONG		19. ARCHITECT OR ENGINEER Und.		4. PRESENT LOCAL NAME(S) OR DESIGNATION(S) Manford Residence
10. SITE () BUILDING (X) STRUCTURE () OBJECT ()		20. CONTRACTOR OR BUILDER Und.		
11. ON NATIONAL REGISTER? YES () NO (X)		21. ORIGINAL USE, IF APPARENT Residence		
12. IS IT ELIGIBLE? YES () NO ()		22. PRESENT USE Residence		5. OTHER NAME(S) Miller House
13. PART OF ESTAB. HIST. DISTRICT? YES () NO (X)		23. OWNERSHIP PUBLIC () PRIVATE (X)		
14. DISTRICT POTENTIAL? YES () NO ()		24. OWNER'S NAME AND ADDRESS Mr. and Mrs. Dan Manford Same		
15. NAME OF ESTABLISHED DISTRICT N/A		25. OPEN TO PUBLIC? YES () NO (X)		6. TOWNSHIP 45N
42. FURTHER DESCRIPTION OF IMPORTANT FEATURES Some fine Victorian detailing including serrated trim, tiny brackets with pendants and decorative panels are found in a two-story bay window on the main facade of this frame Queen Anne. Many other windows also have decorative panels or aprons and an interesting design (painted black for emphasis) appears in the east gable. The foundation stone is decorated with a herringbone pattern.		26. LOCAL CONTACT PERSON OR ORGANIZATION Show-Me RPC		
43. HISTORY AND SIGNIFICANCE An early owner (ca. 1915) was Zack Miller, a Holden pharmacist.		27. OTHER SURVEYS IN WHICH INCLUDED None		
44. DESCRIPTION OF ENVIRONMENT AND OUTBUILDINGS This house is in a residential block (Oxford Place) with a vacant lot to the east and two other houses to the west. There is a garage.		28. NO. OF STORIES 2		RANGE 28W
45. SOURCES OF INFORMATION Russell Raber; Lucille Wilson; Sanborn maps (1885-1914); site/visit.		29. BASEMENT? YES () NO ()		
RETURN THIS FORM WHEN COMPLETED TO: OFFICE OF HISTORIC PRESERVATION P.O. BOX 176 JEFFERSON CITY, MISSOURI 65102 PH. 314-751-4096		30. FOUNDATION MATERIAL Stone		
IF ADDITIONAL SPACE IS NEEDED, ATTACH SEPARATE SHEET(S) TO THIS FORM		31. WALL CONSTRUCTION Frame		SECTION 11
		32. ROOF TYPE AND MATERIAL Gable; asphalt		
		33. NO. OF BAYS FRONT SIDE		
		34. WALL TREATMENT Non-wood siding		73
		35. PLAN SHAPE Irregular		
		36. CHANGES (EXPLAIN IN NO. 42) ADDITION () ALTERED () MOVED ()		
		37. CONDITION INTERIOR EXTERIOR Good		
		38. PRESERVATION UNDERWAY? YES (X) NO () Maint.		
		39. ENDANGERED? YES () NO (X) BY WHAT?		
		40. VISIBLE FROM PUBLIC ROAD? YES (X) NO ()		
		41. DISTANCE FROM AND FRONTAGE ON ROAD		
		46. PREPARED BY R. Maserang		
		47. ORGANIZATION Show-Me RPC		
		48. DATE 1/21/86		
		49. REVISION DATE(S)		





MISSOURI OFFICE OF HISTORIC PRESERVATION

ARCHITECTURAL/HISTORIC INVENTORY SURVEY FORM

1. NO. 74		4. PRESENT LOCAL NAME(S) OR DESIGNATION(S) MADISON TOWNSHIP (HOLDEN)		1. NO.
2. COUNTY Johnson		0388 Cast Residence		
3. LOCATION OF Show-Me Regional Planning Commission		5. OTHER NAME(S) Thompson House; Oxford Sanitarium; Holden Retirement Home		
6. SPECIFIC LEGAL LOCATION TOWNSHIP 45N RANGE 28W SECTION 11		16. THEMATIC CATEGORY Historic /Architectural		2. COUNTY Johnson
IF CITY OR TOWN, STREET ADDRESS 407 S. Main St.		17. DATE(S) OR PERIOD 1905		
7. CITY OR TOWN IF RURAL, VICINITY Holden		18. STYLE OR DESIGN Greek Revival		
8. DESCRIPTION OF LOCATION Lots 199 & 200 Original Town (Northeast corner of W. 5th & S. Main Streets)		19. ARCHITECT OR ENGINEER Und.		4. PRESENT LOCAL NAME(S) OR DESIGNATION(S) Cast Residence
		20. CONTRACTOR OR BUILDER Und.		
		21. ORIGINAL USE, IF APPARENT Residence and private hospital		
9. COORDINATES UTM LAT LONG		22. PRESENT USE Residence		5. OTHER NAME(S) Thompson House; Oxford San.
		23. OWNERSHIP PUBLIC() PRIVATE(X)		
		24. OWNER'S NAME AND ADDRESS Mr. and Mrs. Dan Cast Same		
10. SITE() BUILDING(X) STRUCTURE() OBJECT()		25. OPEN TO PUBLIC? YES() NO(X)		6. TOWNSHIP 45N
11. ON NATIONAL REGISTER? YES() NO(X)		26. LOCAL CONTACT PERSON OR ORGANIZATION Show-Me RPC		
12. IS IT ELIGIBLE? YES() NO()		27. OTHER SURVEYS IN WHICH INCLUDED None		
13. PART OF ESTAB. HIST. DISTRICT? YES() NO(X)		14. DISTRICT POTENTIAL? YES() NO()		28W
15. NAME OF ESTABLISHED DISTRICT N/A		15. NAME OF ESTABLISHED DISTRICT N/A		
42. FURTHER DESCRIPTION OF IMPORTANT FEATURES A pedimented, Greek Revival portico supported by two groups of three classic columns of smooth gray sandstone sets the tone for this large two-story brick residence. Another pedimented extension is centered above the gable of the portico. In each case, the triangle contains a decorative, raised circle. The main facade includes four pairs of double-hung, 8/1 windows with lintels		43. HISTORY AND SIGNIFICANCE (continued) Dr. G. W. Thompson, a Holden physician and early X-ray practitioner, operated the Oxford Sanitarium--a private hospital--in the north part of the building. There were reception examination, operating and recovery rooms. (There was no regular hospital in or near Holden during the early part of the century, and Dr. Thompson's sanitarium helped fill the void.) The south portion was used as a family residence. The Thompsons lived in the home until the early 1950s. Dr. Glenn Smead, chiropractor and a former Holden mayor, converted the facility into a nursing home (Holden Retirement Home), which was in operation from the mid-1950s through the mid-1960s. The current owner acquired the		
44. DESCRIPTION OF ENVIRONMENT AND OUTBUILDINGS building in 1972. This structure is located on the east end of what used to be known as Oxford Place, Holden's most prestigious block (Fifth Street from Main to Market). At the turn of the century, there were at least seven large, fine houses. Four still exist. Outbuildings: one garage.		45. SOURCES OF INFORMATION Daniel B. Cast; Lorene Birdsall Graham, "My Home Town in the Nineties and Early Nineteen Hundreds"; site visit.		SECTION 11
46. PREPARED BY R. Maserang		47. ORGANIZATION Show-Me RPC		
48. DATE 6/7/85		49. REVISION DATE(S) -		
RETURN THIS FORM WHEN COMPLETED TO: OFFICE OF HISTORIC PRESERVATION P.O. BOX 176 JEFFERSON CITY, MISSOURI 65102 PH. 314-751-4096		IF ADDITIONAL SPACE IS NEEDED, ATTACH SEPARATE SHEET(S) TO THIS FORM		74

Cast Residence; Thompson House; Oxford Sanitarium
407 S. Main St.
Holden, MO.
Johnson Co.

42. (continued)

and lugsills of stone. There are two front-facing dormers with additional dormers on other sides, all pedimented. There is a large wing on the north-east originally used as a hospital (see below). The entrance has sidelights.

Oak woodwork is found in the foyer, living room and dining room. The living room features four oak Corinthian columns and an oak mantle, also with columns and a mirror. The dining room has a built-in china cabinet with leaded glass doors.

Alterations: An originally open porch on the southwest corner (which had been enclosed and roofed) was removed in 1973. Two walls enclosing a stairway were removed to join what had been operating and recovery rooms, in 1974. The original direction of this stairway was reversed and an antique walnut bannister was added in 1985.

There is a sandstone hitching post, carved to resemble a tree trunk, in the front of the house just off South Main Street. This post bears the inscription G. W. THOMPSON M.D. 1905.











MISSOURI OFFICE OF HISTORIC PRESERVATION

ARCHITECTURAL/HISTORIC INVENTORY SURVEY FORM

1. NO. 75		4. PRESENT LOCAL NAME(S) OR DESIGNATION(S) Church of Jesus Christ RLDS		MADISON TOWNSHIP (HOLDEN)		1. NO.	
2. COUNTY Johnson		5. OTHER NAME(S)					2. COUNTY Johnson
3. LOCATION OF NEGATIVES Show-Me Regional Planning Commission							
6. SPECIFIC LEGAL LOCATION TOWNSHIP 45N RANGE 28W SECTION 11 IF CITY OR TOWN, STREET ADDRESS W. 4th & S. Pine Streets		16. THEMATIC CATEGORY Historic /Architectural		28. NO. OF STORIES 1 1/2		5. OTHER NAME(S)	
7. CITY OR TOWN IF RURAL, VICINITY Holden		17. DATE(S) OR PERIOD 1905		29. BASEMENT? YES () NO ()			6. TOWNSHIP 45N
8. DESCRIPTION OF LOCATION Lot 170 Block 62 Original Town (East side of Pine Street at 4th Street)		18. STYLE OR DESIGN Vernacular Victorian		30. FOUNDATION MATERIAL Stone			
9. COORDINATES UTM LAT LONG		19. ARCHITECT OR ENGINEER Arthur Allen		31. WALL CONSTRUCTION Frame		8. SECTION 11	
10. SITE () BUILDING (X) STRUCTURE () OBJECT ()		20. CONTRACTOR OR BUILDER Und.		32. ROOF TYPE AND MATERIAL Gable; asphalt			
11. ON NATIONAL REGISTER? YES () NO (X)		21. ORIGINAL USE, IF APPARENT Church		33. NO. OF BAYS FRONT SIDE			
12. IS IT ELIGIBLE? YES () NO ()		22. PRESENT USE Church		34. WALL TREATMENT Wood siding		9. OTHER NAME(S)	
13. PART OF ESTAB. HIST. DISTRICT? YES () NO (X)		23. OWNERSHIP PUBLIC () PRIVATE (X)		35. PLAN SHAPE Irregular			
14. DISTRICT POTENTIAL? YES () NO ()		24. OWNER'S NAME AND ADDRESS Church of Jesus Christ RLDS Holden, Mo.		36. CHANGES (EXPLAIN IN NO. 42) ADDITION () ALTERED () MOVED ()			
15. NAME OF ESTABLISHED DISTRICT N/A		25. OPEN TO PUBLIC? YES (X) NO ()		37. CONDITION INTERIOR EXTERIOR Good		10. SECTION 11	
42. FURTHER DESCRIPTION OF IMPORTANT FEATURES A square tower with a steep pyramidal roof and an elliptical fanlight above the northwest-facing front entrance occupies the notch where gables intersect. Another fanlight is above a double window on the north facade.		26. LOCAL CONTACT PERSON OR ORGANIZATION Show-Me RPC		38. PRESERVATION UNDERWAY? YES (X) Maint. NO ()			
43. HISTORY AND SIGNIFICANCE The Holden Church of Jesus Christ of Latter Day Saints was established in large part through the efforts of Henry Scarliff and the Scarliff family of Holden. The present building was erected 1905-08, reportedly for a cost of \$17.50 for labor with most of the labor donated. The cost of material was not determined, but at least \$850 was raised by the Ladies' Aid Society. The Holden Reorganized Church traces its origins to 1873, when the services were held in the homes of members. By 1909, the membership which had been growing rapidly apparently peaked at 420.		27. OTHER SURVEYS IN WHICH INCLUDED None		39. ENDANGERED? YES () BY WHAT? NO (X)			
44. DESCRIPTION OF ENVIRONMENT AND OUTBUILDINGS Residential neighborhood.		45. SOURCES OF INFORMATION Centennial Program Booklet (Aug, 26, 1973); The History of Johnson County (1918), p. 394; site visit.		40. VISIBLE FROM PUBLIC ROAD? YES (X) NO ()		11. SECTION 11	
46. PREPARED BY R. Maserang		47. ORGANIZATION Show-Me RPC		41. DISTANCE FROM AND FRONTAGE ON ROAD			
48. DATE 5/30/85		49. REVISION DATE(S)					
RETURN THIS FORM WHEN COMPLETED TO: OFFICE OF HISTORIC PRESERVATION P.O. BOX 176 JEFFERSON CITY, MISSOURI 65102 PH. 314-751-4096						75	

IF ADDITIONAL SPACE IS NEEDED, ATTACH SEPARATE SHEET(S) TO THIS FORM



CHURCH OF THE HOLY TRINITY
1000 N. 10TH ST. SPOKANE, IDAHO 83201
TEL. 325-1111 FAX 325-1112
WWW.CHTSPOKANE.ORG

MISSOURI OFFICE OF HISTORIC PRESERVATION

ARCHITECTURAL/STORIC INVENTORY SURVEY FORM

JOAS006-090

1. NO. 76		4. PRESENT LOCAL NAME(S) OR DESIGNATION(S) MADISON TOWNSHIP (HOLDEN)		1. NO.
2. COUNTY Johnson		0389 Veit Residence		
3. LOCATION OF NEGATIVES Show-Me Regional Planning Commission		5. OTHER NAME(S) Bluett House; Ritner House		
6. SPECIFIC LEGAL LOCATION TOWNSHIP 45N RANGE 28W SECTION 11 IF CITY OR TOWN, STREET ADDRESS 107 W. 5th St.		16. THEMATIC CATEGORY Historic / Architectural		2. COUNTY Johnson
7. CITY OR TOWN IF RURAL, VICINITY Holden		17. DATE(S) OR PERIOD ca. 1880s		
8. DESCRIPTION OF LOCATION Lot 226 Block 67 Original Town (Southeast corner of 5th and Market Streets)		18. STYLE OR DESIGN Folk Victorian		
9. COORDINATES UTM LAT LONG		19. ARCHITECT OR ENGINEER Und.		4. PRESENT LOCAL NAME(S) OR DESIGNATION(S) Veit Residence
10. SITE () STRUCTURE () BUILDING (X) OBJECT ()		20. CONTRACTOR OR BUILDER J. Starkey		
11. ON NATIONAL REGISTER? YES () NO (X)		21. ORIGINAL USE, IF APPARENT Residence		
12. IS IT ELIGIBLE? YES () NO (X)		22. PRESENT USE Residence		5. OTHER NAME(S) Bluett; Ritner House
13. PART OF ESTAB. HIST. DISTRICT? YES () NO (X)		23. OWNERSHIP PUBLIC () PRIVATE (X)		
14. DISTRICT POTENTIAL? YES () NO (X)		24. OWNER'S NAME AND ADDRESS Melvin Veit Same		
15. NAME OF ESTABLISHED DISTRICT N/A		25. OPEN TO PUBLIC? YES () NO (X)		6. TOWNSHIP 45N
42. FURTHER DESCRIPTION OF IMPORTANT FEATURES The Victorian treatment given to the 5th Street gable includes bracing, a bullseye window with a gear-tooth edge and sunburst trim. The foundation is a combination of decorative sandstone and brick. A hipped roof addition is on the south.		26. LOCAL CONTACT PERSON OR ORGANIZATION Show-Me RPC		
43. HISTORY AND SIGNIFICANCE This house is believed to have been constructed for his daughter by Ingham Starkey, who operated a lumber yard on the southeast corner of 3rd and Market. Mr. Starkey's daughter was Mrs. William Bluett. A subsequent owner was Bill Ritner, a Holden grocer. Mr. Starkey was an Ohioan who came to Holden in 1866 and established a lumber business. The Starkey family home no longer exists but was on the northwest corner of 5th and Market Streets.		27. OTHER SURVEYS IN WHICH INCLUDED None		
44. DESCRIPTION OF ENVIRONMENT AND OUTBUILDINGS The environment is residential. The location is a corner lot in the block once known as Oxford Place.		46. PREPARED BY R. Maserang		7. RANGE 28W
45. SOURCES OF INFORMATION Erma Powell; Lucille Wilson; Don Hartwell; Sanborn maps (1885-1914); site visit; History of Johnson County (1881), p. 767.		47. ORGANIZATION Show-Me RPC		
RETURN THIS FORM WHEN COMPLETED TO: OFFICE OF HISTORIC PRESERVATION P.O. BOX 176 JEFFERSON CITY, MISSOURI 65102 PH. 314-751-4096		48. DATE 5/30/85		
IF ADDITIONAL SPACE IS NEEDED, ATTACH SEPARATE SHEET(S) TO THIS FORM		49. REVISION DATE(S)		SECTION 11


76



MISSOURI OFFICE OF HISTORIC PRESERVATION

ARCHITECTURAL/HISTORIC INVENTORY SURVEY FORM

1. NO. 77		4. PRESENT LOCAL NAME(S) OR DESIGNATION(S) MADISON TOWNSHIP (HOLDEN)		1. NO.
2. COUNTY Johnson		Zimmer Residence 0390		
3. LOCATION OF POSITIVES Show-Me Regional Planning Commission		3. OTHER NAME(S) Starkey House		
6. SPECIFIC LEGAL LOCATION TOWNSHIP 45N RANGE 28W SECTION 11 IF CITY OR TOWN, STREET ADDRESS 105 W. 5th St.		16. THEMATIC CATEGORY Historic /Architectural		2. COUNTY Johnson
7. CITY OR TOWN IF RURAL, VICINITY Holden		17. DATE(S) OR PERIOD ca. 1915		
8. DESCRIPTION OF LOCATION Part of Lot 522 Block 67 Original Town (Second house east of Market on south side of 5th Street)		18. STYLE OR DESIGN Craftsman bungalow		
9. COORDINATES UTM LAT LONG		19. ARCHITECT OR ENGINEER Und.		4. PRESENT LOCAL NAME(S) OR DESIGNATION(S) Zimmer Residence
10. SITE () BUILDING (X) STRUCTURE () OBJECT ()		20. CONTRACTOR OR BUILDER Charles Starkey		
11. ON NATIONAL REGISTER? YES () NO (X)		21. ORIGINAL USE, IF APPARENT Residence		
12. IS IT ELIGIBLE? YES () NO ()		22. PRESENT USE Residence		5. OTHER NAME(S) Starkey House
13. PART OF ESTAB. YES () HIST. DISTRICT? NO (X)		23. OWNERSHIP PUBLIC () PRIVATE (X)		
14. DISTRICT YES () POTENTIAL? NO ()		24. OWNER'S NAME AND ADDRESS Mr. & Mrs. Robert Zimmer, Sr. Same		
15. NAME OF ESTABLISHED DISTRICT N/A		25. OPEN TO PUBLIC? YES () NO (X)		6. TOWNSHIP 45N
42. FURTHER DESCRIPTION OF IMPORTANT FEATURES This is an excellent example of a Craftsman bungalow built of native stone. The main walls are of squared and coursed rubble on the first level, with a stuccoed upstairs. Rough uncoursed rubble is used for the full-width front porch, exterior chimney and foundation. Typical Craftsman bracing is used under the eaves.		26. LOCAL CONTACT PERSON OR ORGANIZATION Show-Me RPC		
43. HISTORY AND SIGNIFICANCE Charles Starkey, proprietor of a Holden lumber yard, built this stone bungalow in ca. 1915 out of rock from the Starkey farm north of Holden.		27. OTHER SURVEYS IN WHICH INCLUDED None		
44. DESCRIPTION OF ENVIRONMENT AND OUTBUILDINGS In the rear is a garage made of the same combination of squared and coursed and rough and uncoursed rubble. This house is located in Oxford Place, Holden's old prestigious block.		28. NO. OF STORIES 2		RANGE 28W
45. SOURCES OF INFORMATION Mrs. Robert Zimmer; Don Hartwell; Mrs. Erma Powell; site visit.		29. BASEMENT? YES (X) NO ()		
RETURN THIS FORM WHEN COMPLETED TO: OFFICE OF HISTORIC PRESERVATION P.O. BOX 176 JEFFERSON CITY, MISSOURI 65102 PH. 314-751-4096		30. FOUNDATION MATERIAL Stone		
IF ADDITIONAL SPACE IS NEEDED, ATTACH SEPARATE SHEET(S) TO THIS FORM		31. WALL CONSTRUCTION Stone (squared & coursed)		SECTION 11
		32. ROOF TYPE AND MATERIAL Gable; asphalt		
		33. NO. OF BAYS FRONT SIDE		
		34. WALL TREATMENT Irregular coursed rubble		77
		35. PLAN SHAPE Rectangular		
		36. CHANGES (EXPLAIN IN NO. 42) ADDITION () ALTERED () MOVED ()		
		37. CONDITION INTERIOR EXTERIOR Good		
		38. PRESERVATION UNDERWAY Maint. YES (X) NO ()		
		39. ENDANGERED? BY WHAT? YES () NO (X)		
		40. VISIBLE FROM PUBLIC ROAD? YES (X) NO ()		
		41. DISTANCE FROM AND FRONTAGE ON ROAD		



KK36-A





MISSOURI OFFICE OF HISTORIC PRESERVATION

ARCHITECTURAL/HISTORIC INVENTORY SURVEY FORM

1. NO. 78		4. PRESENT LOCAL NAME(S) OR DESIGNATION(S) Wilson Residence		MADISON TOWNSHIP (HOLDEN)		1. NO.	
2. COUNTY Johnson		5. OTHER NAME(S) Morgan House 0391					2. COUNTY Johnson
3. LOCATION OF SHOW-ME REGIONAL NEGATIVES Planning Commission							
6. SPECIFIC LEGAL LOCATION TOWNSHIP 45N RANGE 28W SECTION 11 IF CITY OR TOWN, STREET ADDRESS 507 S. Market St.		16. THEMATIC CATEGORY Historic /Architectural		28. NO. OF STORIES 1		5. OTHER NAME(S) Morgan House	
7. CITY OR TOWN IF RURAL, VICINITY Holden		17. DATE(S) OR PERIOD ca. 1870s		29. BASEMENT? YES () NO (X)			
8. DESCRIPTION OF LOCATION Part of Lot 243 Block 67 (Northeast corner of 6th and Market Streets)		18. STYLE OR DESIGN Folk Victorian		30. FOUNDATION MATERIAL Stone			
9. COORDINATES UTM LAT LONG		19. ARCHITECT OR ENGINEER Und.		31. WALL CONSTRUCTION Wood frame		6. TOWNSHIP 45N	
10. SITE () STRUCTURE () BUILDING (X) OBJECT ()		20. CONTRACTOR OR BUILDER Und.		32. ROOF TYPE AND MATERIAL Gable; asphalt			
11. ON NATIONAL REGISTER? YES () NO (X)		21. ORIGINAL USE, IF APPARENT Residence		33. NO. OF BAYS FRONT SIDE			
12. IS IT ELIGIBLE? YES () NO (X)		22. PRESENT USE Residence		34. WALL TREATMENT Wood siding		7. RANGE 28W	
13. PART OF ESTAB. YES () HIST. DISTRICT? NO (X)		23. OWNERSHIP PUBLIC () PRIVATE (X)		35. PLAN SHAPE Irregular			
14. DISTRICT POTENTIAL? YES () NO (X)		24. OWNER'S NAME AND ADDRESS Lucille Wilson Same		36. CHANGES (EXPLAIN IN NO. 42) ADDITION () ALTERED () MOVED ()			
15. NAME OF ESTABLISHED DISTRICT N/A		25. OPEN TO PUBLIC? YES () NO (X)		37. CONDITION INTERIOR Good EXTERIOR Good		8. SECTION 11	
42. FURTHER DESCRIPTION OF IMPORTANT FEATURES This one-story frame, gable-and-wing house has a rear extension which either was part of the original design or was added before the turn of the century. The open front porch has turned wooden porch supports. The front-facing gable contains a double window (1/1) and a centered attic window.		26. LOCAL CONTACT PERSON OR ORGANIZATION Show-Me RPC		38. PRESERVATION UNDERWAY? YES (X) Maint. NO ()			
43. HISTORY AND SIGNIFICANCE One of Holden's older houses, this was the home of William H. Morgan, who with various members of his family operated harness and leather goods shops in Holden for many years beginning in about the late 1870s. Two downtown buildings used as harness shops survive, at 109 W. 2nd St. and 207 S. Market. The house remains in the Morgan family today, the current owner being Mrs. Lucille (Morgan) Wilson.		27. OTHER SURVEYS IN WHICH INCLUDED None		39. ENDANGERED? YES () BY WHAT? NO (X)			
44. DESCRIPTION OF ENVIRONMENT AND OUTBUILDINGS The environment is residential. This house occupies a corner lot just north of the First Baptist Church.		46. PREPARED BY R. Maserang		40. VISIBLE FROM PUBLIC ROAD? YES (X) NO ()		9. RANGE 28W	
45. SOURCES OF INFORMATION Mrs. Lucille Wilson; Sanborn maps; site visit.		47. ORGANIZATION Show-Me RPC		41. DISTANCE FROM AND FRONTAGE ON ROAD			
RETURN THIS FORM WHEN COMPLETED TO: OFFICE OF HISTORIC PRESERVATION P.O. BOX 176 JEFFERSON CITY, MISSOURI 65102 PH. 314-751-4096		48. DATE 3/12/86		49. REVISION DATE(S)			

IF ADDITIONAL SPACE IS NEEDED, ATTACH SEPARATE SHEET(S) TO THIS FORM

78



MISSOURI OFFICE OF HISTORIC PRESERVATION

ARCHITECTURAL/HISTORIC INVENTORY SURVEY FORM

1. NO. 79		4. PRESENT LOCAL NAME(S) OR DESIGNATION(S) MADISON TOWNSHIP (HOLDEN)		1. NO.
2. COUNTY Johnson		5. OTHER NAME(S)		
3. LOCATION OF NEGATIVES Show-Me Regional Planning Commission				
6. SPECIFIC LEGAL LOCATION TOWNSHIP 45N RANGE 28W SECTION 11 IF CITY OR TOWN, STREET ADDRESS 501 S. Main St.		16. THEMATIC CATEGORY Historic /Architectural		2. COUNTY Johnson
7. CITY OR TOWN IF RURAL, VICINITY Holden		17. DATE(S) OR PERIOD 1881		
8. DESCRIPTION OF LOCATION Part of Lots 221 and 222 Block 68 (Southeast corner of 5th and Main Streets)		18. STYLE OR DESIGN Gothic Revival		
9. COORDINATES UTM LAT LONG		19. ARCHITECT OR ENGINEER J.H.Maurice (of St.Louis)		4. PRESENT LOCAL NAME(S) OR DESIGNATION(S) First Presbyterian Church
10. SITE () BUILDING (X) STRUCTURE () OBJECT ()		20. CONTRACTOR OR BUILDER Und.		
11. ON NATIONAL REGISTER? YES () NO (X)		21. ORIGINAL USE, IF APPARENT Church		
12. IS IT ELIGIBLE? YES () NO ()		22. PRESENT USE Church		5. OTHER NAME(S)
13. PART OF ESTAB. HIST. DISTRICT? YES () NO (X)		23. OWNERSHIP PUBLIC () PRIVATE (X)		
14. DISTRICT POTENTIAL? YES () NO ()		24. OWNER'S NAME AND ADDRESS First Presbyterian Church Holden, Mo.		
15. NAME OF ESTABLISHED DISTRICT N/A		25. OPEN TO PUBLIC? YES (X) NO ()		6. TOWNSHIP 45N
42. FURTHER DESCRIPTION OF IMPORTANT FEATURES This impressive church building has an 85 foot steeple. On the outer corner of the steeple is an octagonal tower approximately half the height of the steeple. There are numerous brick buttresses capped with Warrensburg sandstone. There are two large and one smaller cathedral-style windows of stained glass. Pairs of lancet windows and individual round windows, also stained, are found in the steeple. Two of the entrances are in the base of the		26. LOCAL CONTACT PERSON OR ORGANIZATION Show-Me RPC		
43. HISTORY AND SIGNIFICANCE (continued) With the exception of the water tower and the grain elevator, this is Holden's tallest structure. This 1881 building replaced an older church (the First Presbyterian Church was organized in Holden in 1866.) Architect John Maurice of St. Louis also designed the (1870) Bryan House in St.Louis.		27. OTHER SURVEYS IN WHICH INCLUDED None		
44. DESCRIPTION OF ENVIRONMENT AND OUTBUILDINGS This building occupies a corner lot in a residential neighborhood at the southeast edge of Holden's old, prestigious Oxford Place. There are no outbuildings.		45. SOURCES OF INFORMATION D. Randall Cone, pastor; The History of Johnson County (1881), pp.460-461; site visit.		7. RANGE 28W
46. PREPARED BY R.Maserang		47. ORGANIZATION Show-Me RPC		
48. DATE 5/85		49. REVISION DATE(S) -		
RETURN THIS FORM WHEN COMPLETED TO: OFFICE OF HISTORIC PRESERVATION P.O. BOX 176 JEFFERSON CITY, MISSOURI 65102 PH. 314-751-4096		IF ADDITIONAL SPACE IS NEEDED, ATTACH SEPARATE SHEET(S) TO THIS FORM		SECTION 1



First Presbyterian Church
501 S. Main St.
Holden, Mo.

42. (continued)


tower. The steeple contains the original 1,500 pound bell. The dimensions of the brick building are 80' x 64', with a 10' x 25' addition. The addition (classroom and restrooms) was completed in 1966. The sanctuary was partially remodeled (enclosure of the choir section, new steps and flooring, etc.) in 1962. The kitchen and a study were remodeled in 1983.





MISSOURI OFFICE OF HISTORIC PRESERVATION

ARCHITECTURAL/HISTORIC INVENTORY SURVEY FORM

1. NO. 80		4. PRESENT LOCAL NAME(S) OR DESIGNATION(S) 032 Briscoe Residence		MADISON TOWNSHIP (HOLDEN)		1. NO.	
2. COUNTY Johnson		5. OTHER NAME(S) Terrell House					2. COUNTY Johnson
3. LOCATION OF NEGATIVES Show-Me Regional Planning Commission							
6. SPECIFIC LEGAL LOCATION TOWNSHIP 45N RANGE 28W SECTION 11 IF CITY OR TOWN, STREET ADDRESS 506 S. Pine St.		16. THEMATIC CATEGORY Historic /Architectural		28. NO. OF STORIES 2		4. PRESENT LOCAL NAME(S) OR DESIGNATION(S) Briscoe Residence	
7. CITY OR TOWN IF RURAL, VICINITY Holden		17. DATE(S) OR PERIOD ca. 1880s		29. BASEMENT? YES (X) Partial NO ()			
8. DESCRIPTION OF LOCATION Lots 249 & 250 Block 68 Original Town (Northwest corner of 6th and Pine Streets)		18. STYLE OR DESIGN Italianate		30. FOUNDATION MATERIAL Stone		5. OTHER NAME(S) Terrell House	
9. COORDINATES UTM LAT LONG		19. ARCHITECT OR ENGINEER Und.		31. WALL CONSTRUCTION Brick			
10. SITE () BUILDING (X) STRUCTURE () OBJECT ()		20. CONTRACTOR OR BUILDER Und.		32. ROOF TYPE AND MATERIAL Hipped; asphalt		6. TOWNSHIP 45N	
11. ON NATIONAL REGISTER? YES () NO (X)		21. ORIGINAL USE, IF APPARENT Residence		33. NO. OF BAYS FRONT SIDE			
12. IS IT ELIGIBLE? YES () NO ()		22. PRESENT USE Residence		34. WALL TREATMENT Common bond		7. RANGE 28W	
13. PART OF ESTAB. YES () HIST. DISTRICT? NO (X)		23. OWNERSHIP PUBLIC () PRIVATE (X)		35. PLAN SHAPE Square			
14. DISTRICT POTENTIAL? YES () NO ()		24. OWNER'S NAME AND ADDRESS O. A. Briscoe Same		36. CHANGES (EXPLAIN IN NO. 42) ADDITION () ALTERED (X) MOVED ()		8. SECTION 11	
15. NAME OF ESTABLISHED DISTRICT N/A		25. OPEN TO PUBLIC? YES () NO (X)		37. CONDITION INTERIOR Fair EXTERIOR Good			
16. LOCAL CONTACT PERSON OR ORGANIZATION Show-Me RPC		26. OTHER SURVEYS IN WHICH INCLUDED None		38. PRESERVATION UNDERWAY? YES (X) Maint. NO ()		9. SECTION 11	
17. NAME OF ESTABLISHED DISTRICT N/A		27. OTHER SURVEYS IN WHICH INCLUDED None		39. ENDANGERED? BY WHAT? YES () NO (X)			
18. NAME OF ESTABLISHED DISTRICT N/A		28. OTHER SURVEYS IN WHICH INCLUDED None		40. VISIBLE FROM PUBLIC ROAD? YES (X) NO ()		10. SECTION 11	
19. NAME OF ESTABLISHED DISTRICT N/A		29. OTHER SURVEYS IN WHICH INCLUDED None		41. DISTANCE FROM AND FRONTAGE ON ROAD			
42. FURTHER DESCRIPTION OF IMPORTANT FEATURES Unusual, two-story sandstone bay windows with decorative carved panels and floral trim enhance the east and south facades of this elegant brick Italianate. The three-sided bays make an asymmetrical house out of what is basically a cube. The source of the sandstone reportedly was a quarry in England, although sandstone also was available locally from quarries north of Warrensburg, for example. The color of the sandstone runs more (continued)							
43. HISTORY AND SIGNIFICANCE The original owner of this two-story brick house was Edward Davis Terrell, a farmer and businessman who came to Holden from Kentucky after living for several years in Illinois. Successive owners include Mary E. Terrell; James Jeremiah Terrell who fought for the Union in the Civil War and later became a farmer and stockman; William Ennis Terrell, who operated the W.E. Terrell Shoe Co. in Holden, and Arthur Terrell. The house remained in the Terrell family until 1961. Of the above listed Terrells, Edward Davis was the father of James Jeremiah and Mary E., and William Ennis was a son of James Jeremiah. Current owner O.A. Briscoe bought the house in 1966.							
44. DESCRIPTION OF ENVIRONMENT AND OUTBUILDINGS A garage, constructed of wood from a barn which occupied all or part of the garage site, is northwest of the house. The environment is residential.						11. SECTION 11	
45. SOURCES OF INFORMATION Arthur Terrell; Orville A. Briscoe; The History of Johnson County (1918), pp. 628-630; site visit.							
46. PREPARED BY R. Maserang						12. SECTION 11	
47. ORGANIZATION Show-Me RPC							
48. DATE 5/30/85						13. SECTION 11	
49. REVISION DATE(S)							
RETURN THIS FORM WHEN COMPLETED TO: OFFICE OF HISTORIC PRESERVATION P.O. BOX 176 JEFFERSON CITY, MISSOURI 65102 PH. 314-751-4096						14. SECTION 11	
IF ADDITIONAL SPACE IS NEEDED, ATTACH SEPARATE SHEET(S) TO THIS FORM							

Show-Me Regional Planning Commission . Project No. 29-85-9311-016

Form No. 80

Briscoe Residence
Terrell House
506 S. Pine St.
Holden, Mo.
Johnson Co.

42. (continued)

toward pink than gray. The sandstone, already carved, reportedly was barged up the Missouri River.

Italianate detailing includes two types of decorative brackets under the eaves; tall and narrow windows (1/1) which are frequently paired; and a low pitched hipped roof. Windows are arched with decorative headers. The front entrance is transomed. The three chimneys are corbeled.

Most of the interior trim is pine. An exception is a fine walnut staircase. There are no fireplaces. Some interior doorways are transomed. The interior is largely unaltered, although a back stairway has been converted into a pantry.

Outside, a porch was removed from the main (east) facade several years ago.

Form No. 80

James J. Terrell, retired pioneer farmer and Civil War veteran of the Union army is one of the few remaining members of the "Old Guard" who gave the best years of their lives in order that the Union might be preserved. In his serene old age after a long and useful life of endeavor spent in creating a fine homestead in the vicinity of Holden, he is spending the declining years of his life in quiet and well-earned retirement in Holden. Mr. Terrell was born in St. Clair county, Illinois, July 6, 1844 and has lived in Johnson county for nearly fifty-eight years. During this time he has witnessed the many wonderful changes which have taken place. He has seen towns and cities take the place of the forests and trackless plains which was the condition of the country when he came here with his father in 1844. J. J. Terrell is a son of Edward D. and Hannah (Allen) Terrell, the former of whom was born and reared in Millersburg, Bourbon county, Kentucky, and the latter was born in Maine.

Edward D. Terrell, the father of J. J. Terrell, was born in 1811 and lived in his native town in Kentucky until 1829, when he moved to Illinois, where he was reared to manhood. When his son, J. J. Terrell, was a youth, the elder Terrell set out for the gold fields of California in company with five other adventurers, who took six mule teams with them in the long journey across the continent, in 1849. Three years prior to this, Hannah (Allen) Terrell died in April, 1846. After spending three years in the far West he returned home. The father and children resided in Illinois until 1860 and then came to Missouri and settled on a pioneer farm three miles east of Holden in Johnson county. The mother of J. J. Terrell died in 1846, when he was two years of age, leaving three children: J. J., the subject of this review; Martha, deceased wife of D. K. Carmichael, died in 1907; and Mary E., a maiden lady, who makes her home with Mr. Terrell, and spends her winters in California. Edward D. Terrell sold the home place during his later years and spent his last days in Holden, where he died at the advanced age of eighty-nine years.

Shortly after the Terrell family came to Missouri, the Civil War began. The Terrells, both father and son, were taken prisoners of war. The city was captured by Union forces and his freedom was attained, having been given his freedom not long after having been taken prisoner. He decided to cast his lot with the Union forces and accordingly, on August 10, 1862, he enlisted at Warrensburg, as a member of Company A, Thirty-third Missouri Infantry. His command was first stationed at Sedalia and from there went to Benton Barracks, thence going on through Missouri and down the Missouri river. They saw much active service in Missouri and Arkansas, fought against the army of General Price and took part in the Red river expedition. His command fought the army of General Marmaduke near Lake village and were in the thick of the battle at Pleasant Hill, Louisiana. Mr. Terrell took part in many warm skirmishes in which his regiment participated. After the Red river expedition, they came to Memphis and for a time were engaged in the campaign against the army of General Forrest. Mr. Terrell's regiment was a part of the Sixteenth army corps. This command followed Price to Tipton and thence to Alabama where his regiment took an active part in subduing Spanish Fort. From Spanish Fort they went to Montgomery, Alabama, and from there to Selma, Alabama, where they were on duty as provost guards for several

months. From this point they went west to Demopolis, Alabama, and on to Mississippi and home. Mr. Terrell was honorably discharged from the service and mustered out at Benton Barracks, August 12, 1865. After the close of his war service, Mr. Terrell returned to Holden and until his retirement to a home in Holden in 1905, he was actively engaged in farming and stock raising. He was extensively engaged in wheat growing and harvested good crops of small grains each year on his farm of five hundred acres near Holden. He has since sold part of his land and now owns two hundred eighty acres.

Mr. Terrell was married October 29, 1873 to Maria Elizabeth Ennis, a native of Illinois in which state they were united in marriage. To this union have been born three children, as follow: W. E., a shoe merchant of Holden; A. D., general manager of the western department of the New Jersey Zinc Company with offices in Chicago, and who resides at Evanston, a suburb of the western metropolis; J. E., who is operating the home farm. Mrs. Terrell was born March 6, 1848, in Jacksonville, Illinois, a daughter of Henry M., a native of Kentucky, and Rebecca (Adams) Ennis, a native of Illinois, who lived and died in Jacksonville, Illinois.

Politically, J. J. Terrell is a Democrat, but he is inclined to vote independently, as his conscience dictates. Mr. Terrell prefers to do his own thinking about men and measures, when it comes to elections, and usually votes right. Personally, he is a fine old pioneer who has done well his part in the development of Johnson county. He has accumulated a sufficiency of this world's goods to keep him and his faithful wife in comfort the remainder of their days. The many changes for the better which he has witnessed during his long and eventful life have been a source of gratification to him and he often thinks over the days gone by and wishes that he could again shoulder a musket in defense of the flag for which he fought so well and sturdily during the dark days of the Civil War. Mr. and Mrs. Terrell are good people, who are highly regarded and greatly esteemed for their many excellent qualities by those who know them best.

Source: The History of Johnson County (1918), pp. 628-630.















MISSOURI OFFICE OF HISTORIC PRESERVATION

ARCHITECTURAL/HISTORIC INVENTORY SURVEY FORM

1. NO. 81		4. PRESENT LOCAL NAME(S) OR DESIGNATION(S) MADISON TOWNSHIP (HOLDEN)		1. NO. 2. COUNTY Johnson
2. COUNTY Johnson		5. OTHER NAME(S) Jones House		
3. LOCATION OF NEGATIVES Show-Me Regional Planning Commission				
6. SPECIFIC LEGAL LOCATION TOWNSHIP 45N RANGE 28W SECTION 11 IF CITY OR TOWN, STREET ADDRESS 601 S. Olive St.		16. THEMATIC CATEGORY Historic /Architectural		2. COUNTY Johnson
7. CITY OR TOWN IF RURAL, VICINITY Holden		17. DATE(S) OR PERIOD ca. 1890s		
8. DESCRIPTION OF LOCATION Lots 21 & 22 Block 71 Mize & Coventry's Addn. (Southeast corner of 6th and Olive Streets)		18. STYLE OR DESIGN Vernacular Victorian		
9. COORDINATES UTM LAT LONG		19. ARCHITECT OR ENGINEER Und.		4. PRESENT LOCAL NAME(S) OR DESIGNATION(S) os
10. SITE () STRUCTURE () BUILDING (X) OBJECT ()		20. CONTRACTOR OR BUILDER Und.		
11. ON NATIONAL REGISTER? YES () NO (X)		21. ORIGINAL USE, IF APPARENT Residence		
12. IS IT ELIGIBLE? YES () NO ()		22. PRESENT USE Residence		5. TOWNSHIP 45N
13. PART OF ESTAB. HIST. DISTRICT? YES () NO (X)		23. OWNERSHIP PUBLIC () PRIVATE (X)		
14. DISTRICT POTENTIAL? YES () NO ()		24. OWNER'S NAME AND ADDRESS John Pierson Same		
15. NAME OF ESTABLISHED DISTRICT N/A		25. OPEN TO PUBLIC? YES () NO (X)		6. TOWNSHIP 45N
42. FURTHER DESCRIPTION OF IMPORTANT FEATURES This house is an example of an unusual mixture of styles: Queen Anne and Colonial Revival. The gambrel roof is the main Revival element. The roof becomes complex a la Queen Anne where the gables intersect, however, and the lunette window with sunburst (above the front porch) is pure Victorian.		26. LOCAL CONTACT PERSON OR ORGANIZATION Show-Me RPC		
43. HISTORY AND SIGNIFICANCE Thomas Jones, who operated a livery stable, was an early owner.		27. OTHER SURVEYS IN WHICH INCLUDED None		
44. DESCRIPTION OF ENVIRONMENT AND OUTBUILDINGS Residential neighborhood.		28. NO. OF STORIES 2		7. RANGE 28W
45. SOURCES OF INFORMATION Lucille Wilson; Sanborn map (1914); site visit.		29. BASEMENT? YES () NO ()		
46. PREPARED BY R. Maserang		30. FOUNDATION MATERIAL		
47. ORGANIZATION Show-Me RPC		31. WALL CONSTRUCTION Frame		8. SECTION 11
48. DATE 5/85		32. ROOF TYPE AND MATERIAL Gambrel; asphalt		
49. REVISION DATE(S) -		33. NO. OF BAYS FRONT SIDE		
RETURN THIS FORM WHEN COMPLETED TO: OFFICE OF HISTORIC PRESERVATION P.O. BOX 176 JEFFERSON CITY, MISSOURI 65102 PH. 314-751-4096		34. WALL TREATMENT Board & batten; asbestos		8/
IF ADDITIONAL SPACE IS NEEDED, ATTACH SEPARATE SHEET(S) TO THIS FORM		35. PLAN SHAPE Irregular		
		36. CHANGES ADDITION () ALTERED (X) MOVED ()		
		37. CONDITION INTERIOR EXTERIOR Good		
		38. PRESERVATION UNDERWAY? YES (X) NO ()		
		39. ENDANGERED? YES () NO (X)		
		40. VISIBLE FROM PUBLIC ROAD? YES (X) NO ()		
		41. DISTANCE FROM AND FRONTAGE ON ROAD		




B-17



MISSOURI OFFICE OF HISTORIC PRESERVATION

ARCHITECTURAL/HISTORIC INVENTORY SURVEY FORM

1. NO. 82		4. PRESENT LOCAL NAME(S) OR DESIGNATION(S) MADISON TOWNSHIP (HOLDEN)		1. NO.
2. COUNTY Johnson		0394 Rhoades Residence		
3. LOCATION OF Show-Me Regional Planning Commission		5. OTHER NAME(S) Ritner House		
6. SPECIFIC LEGAL LOCATION TOWNSHIP 45N RANGE 28W SECTION 1 IF CITY OR TOWN, STREET ADDRESS 603 S. Olive St.		16. THEMATIC CATEGORY Historic /Architectural		2. COUNTY Johnson
7. CITY OR TOWN IF RURAL, VICINITY Holden		17. DATE(S) OR PERIOD ca. 1880s		
8. DESCRIPTION OF LOCATION Lots 19 & 20 Block 71 Mize & Coventry's Addn. (East side of Olive Street between 6th and 7th Streets)		18. STYLE OR DESIGN Second Empire		
9. COORDINATES UTM LAT LONG		19. ARCHITECT OR ENGINEER Und.		4. PRESENT LOCAL NAME(S) OR DESIGNATION(S) Rhoades Residence
10. SITE () BUILDING (X) STRUCTURE () OBJECT ()		20. CONTRACTOR OR BUILDER Und.		
11. ON NATIONAL REGISTER? YES () NO (X)		21. ORIGINAL USE, IF APPARENT Residence		
12. IS IT ELIGIBLE? YES () NO ()		22. PRESENT USE Residence		5. TOWNSHIP 45N
13. PART OF ESTAB. HIST. DISTRICT? YES () NO (X)		23. OWNERSHIP PUBLIC () PRIVATE (X)		
14. DISTRICT POTENTIAL? YES () NO ()		24. OWNER'S NAME AND ADDRESS John Rhoades Same		
15. NAME OF ESTABLISHED DISTRICT N/A		25. OPEN TO PUBLIC? YES () NO (X)		6. RANGE 28W
42. FURTHER DESCRIPTION OF IMPORTANT FEATURES A mansard (dual-pitched hipped with dormer windows on the steep lower slope) roof is uncommon in Johnson County. Note the sun-burst trim in the gables, quoins accenting the corners, arched windows, and decorative stone foundation. There is a one-story bay on the south. Alterations include a new front porch and an addition on the northeast.		26. LOCAL CONTACT PERSON OR ORGANIZATION Show-Me RPC		
43. HISTORY AND SIGNIFICANCE James F. Ritner, a Holden grocer, lived in this house during the early part of this century. The store was at 217 S. Market, in an existing building which has been modernized. The name of the store was James F. Ritner & Son.		27. OTHER SURVEYS IN WHICH INCLUDED None		
44. DESCRIPTION OF ENVIRONMENT AND OUTBUILDINGS This house is in a residential neighborhood.		46. PREPARED BY R. Maserang		7. SECTION 11
45. SOURCES OF INFORMATION Lucille Wilson; Erma Powell; site visit.		47. ORGANIZATION Show-Me RPC		
RETURN THIS FORM WHEN COMPLETED TO: OFFICE OF HISTORIC PRESERVATION P.O. BOX 176 JEFFERSON CITY, MISSOURI 65102 PH. 314-751-4096		48. DATE 10/6/86		



B-16



MISSOURI OFFICE OF HISTORIC PRESERVATION

ARCHITECTURAL/HISTORIC INVENTORY SURVEY FORM

1. NO. 83		4. PRESENT LOCAL NAME(S) OR DESIGNATION(S) MADISON TOWNSHIP (HOLDEN)		1. NO.
2. COUNTY Johnson		5. OTHER NAME(S)		
3. LOCATION OF NEGATIVES Show-Me Regional Planning Commission				
6. SPECIFIC LEGAL LOCATION TOWNSHIP 45N RANGE 28W SECTION 11 IF CITY OR TOWN, STREET ADDRESS 601 S. Market		16. THEMATIC CATEGORY Historic /Architectural	28. NO. OF STORIES 2	2. COUNTY Johnson
7. CITY OR TOWN IF RURAL, VICINITY Holden		17. DATE(S) OR PERIOD ca. 1900	29. BASEMENT? YES (X) NO ()	
8. DESCRIPTION OF LOCATION Lot 45 Block 70 M. W. Mize's Addn. (Southeast corner of 6th and Market Streets)		18. STYLE OR DESIGN Gothic Revival	30. FOUNDATION MATERIAL Stone	
9. COORDINATES UTM LAT LONG		19. ARCHITECT OR ENGINEER Und.	31. WALL CONSTRUCTION Brick	
10. SITE () STRUCTURE () BUILDING (X) OBJECT ()		20. CONTRACTOR OR BUILDER Und.	32. ROOF TYPE AND MATERIAL Gable; asphalt	
11. ON NATIONAL REGISTER? YES () NO (X)		21. ORIGINAL USE, IF APPARENT Church	33. NO. OF BAYS FRONT SIDE	
12. IS IT ELIGIBLE? YES () NO ()		22. PRESENT USE Church	34. WALL TREATMENT Stretcher bond	
13. PART OF ESTAB. HIST. DISTRICT? YES () NO (X)		23. OWNERSHIP PUBLIC () PRIVATE (X)	35. PLAN SHAPE Irregular	
14. DISTRICT POTENTIAL? YES () NO ()		24. OWNER'S NAME AND ADDRESS First Baptist Church Holden, Mo.	36. CHANGES (EXPLAIN IN NO. 42) ADDITION () ALTERED () MOVED ()	
15. NAME OF ESTABLISHED DISTRICT N/A		25. OPEN TO PUBLIC? YES (X) NO ()	37. CONDITION INTERIOR EXTERIOR Good	
42. FURTHER DESCRIPTION OF IMPORTANT FEATURES In addition to such Gothic Revival elements as pointed corner buttresses (on the square tower), pointed windows, steep gables, etc., this brick church building has a wealth of other Victorian details. Notice, for example, the imbricated shingles and decorative panels in the front gable, all very Queen Anne. The bell tower has a pointed roof with a finial, carved stone trim and a bracket-supported "cornice" which serves as guttering. There are		26. LOCAL CONTACT PERSON OR ORGANIZATION Show-Me RPC		4. PRESENT LOCAL NAME(S) OR DESIGNATION(S) First Baptist Church of Holden
43. HISTORY AND SIGNIFICANCE several fine stained glass windows. Alterations include an addition on the south facade of the original building. This building was erected on the site of an earlier (1879) Baptist Church building which burned in 1898. The cost of the new building is said to have been \$7,500.		27. OTHER SURVEYS IN WHICH INCLUDED None		
44. DESCRIPTION OF ENVIRONMENT AND OUTBUILDINGS The location is a corner lot in a residential neighborhood three blocks south of Holden's main commercial district.		28. VISIBLE FROM PUBLIC ROAD? YES (X) NO ()		
45. SOURCES OF INFORMATION The History of Johnson County (1918), p.384; site visit.		29. DISTANCE FROM AND FRONTAGE ON ROAD		
46. PREPARED BY R. Maserang		30. ENDANGERED? BY WHAT? YES () NO (X)		
47. ORGANIZATION Show-Me RPC		31. DATE		
48. DATE 5/30/85		49. REVISION DATE(S)		
49. REVISION DATE(S)		50. OTHER NAME(S)		
50. OTHER NAME(S)		51. TOWNSHIP 45N		
51. TOWNSHIP 45N		52. RANGE 28W		
52. RANGE 28W		53. SECTION 11		
53. SECTION 11		54. RETURN THIS FORM WHEN COMPLETED TO: OFFICE OF HISTORIC PRESERVATION P.O. BOX 176 JEFFERSON CITY, MISSOURI 65102 PH. 314-751-4096		

IF ADDITIONAL SPACE IS NEEDED, ATTACH SEPARATE SHEET(S) TO THIS FORM

83








MISSOURI OFFICE OF HISTORIC PRESERVATION

ARCHITECTURAL/HISTORIC INVENTORY SURVEY FORM

1. NO. 84		4. PRESENT LOCAL NAME(S) OR DESIGNATION(S) Presbyterian Manse		MADISON TOWNSHIP (HOLDEN)	
2. COUNTY Johnson		3. OTHER NAME(S) Clark House			
3. LOCATION OF NEGATIVES Show-Me Regional Planning Commission					
6. SPECIFIC LEGAL LOCATION TOWNSHIP 45N RANGE 28W SECTION 11 IF CITY OR TOWN, STREET ADDRESS 601 S. Main St.		16. THEMATIC CATEGORY Historic /Architectural		28. NO. OF STORIES 2 1/2	
7. CITY OR TOWN IF RURAL, VICINITY Holden		17. DATE(S) OR PERIOD ca. 1910		29. BASEMENT? YES (X) NO ()	
8. DESCRIPTION OF LOCATION Part of Lots 1 & 2 Block 69 M.W. Mize's Addn. (Southeast corner of 6th and Main Streets)		18. STYLE OR DESIGN Vernacular Victorian		30. FOUNDATION MATERIAL Stone	
9. COORDINATES UTM LAT LONG		19. ARCHITECT OR ENGINEER Und.		31. WALL CONSTRUCTION Frame	
10. SITE () STRUCTURE () BUILDING (X) OBJECT ()		20. CONTRACTOR OR BUILDER Und.		32. ROOF TYPE AND MATERIAL Pyramidal; asphalt	
11. ON NATIONAL REGISTER? YES () NO (X)		21. ORIGINAL USE, IF APPARENT Residence		33. NO. OF BAYS FRONT SIDE	
12. IS IT ELIGIBLE? YES () NO ()		22. PRESENT USE Residence		34. WALL TREATMENT Frame	
13. PART OF ESTAB. HIST. DISTRICT? YES () NO (X)		23. OWNERSHIP PUBLIC () PRIVATE (X)		35. PLAN SHAPE	
14. DISTRICT POTENTIAL? YES () NO ()		24. OWNER'S NAME AND ADDRESS First Presbyterian Church Holden, Mo.		36. CHANGES (EXPLAIN IN NO. 42) ADDITION () ALTERED () MOVED ()	
15. NAME OF ESTABLISHED DISTRICT N/A		25. OPEN TO PUBLIC? YES () NO (X)		37. CONDITION INTERIOR EXTERIOR Good	
42. FURTHER DESCRIPTION OF IMPORTANT FEATURES Victorian influences are apparent in this expanded example of an American Foursquare house. One of the main Victorian elements is a projecting bay for a staircase which flows into a dormer (and notice the brackets with tiny windows in between under the bay). The large bay window consists of 24/1 lights. Imbricated shingles cover this bay, which is on the north. A two-story bay with a gable roof is on the south.		26. LOCAL CONTACT PERSON OR ORGANIZATION Show-Me RPC		38. PRESERVATION UNDERWAY? YES (X) NO () Maint. NO ()	
43. HISTORY AND SIGNIFICANCE This large house was the residence of a Mr. Clark who operated a grocery store (Clark & Craig) during the early part of the century. A later owner was Lon Cooter. Later it became the Presbyterian Manse, and remains a house for Presbyterian clergymen today.		27. OTHER SURVEYS IN WHICH INCLUDED None		39. ENDANGERED? YES () NO (X) BY WHAT?	
				40. VISIBLE FROM PUBLIC ROAD? YES (X) NO ()	
				41. DISTANCE FROM AND FRONTAGE ON ROAD	
					
				B-8	
				45N	
				28W	
				11	
44. DESCRIPTION OF ENVIRONMENT AND OUTBUILDINGS This house occupies a corner lot in a residential neighborhood.		45. SOURCES OF INFORMATION Don Hartwell; Lucille Wilson; Erma Powell; site visit.		46. PREPARED BY R. Maserang	
				47. ORGANIZATION Show-Me RPC	
				48. DATE 5/85	
				49. REVISION DATE(S) -	
<p>RETURN THIS FORM WHEN COMPLETED TO: OFFICE OF HISTORIC PRESERVATION P.O. BOX 176 JEFFERSON CITY, MISSOURI 65102 PH. 314-751-4096</p> <p>IF ADDITIONAL SPACE IS NEEDED, ATTACH SEPARATE SHEET(S) TO THIS FORM</p>					

1. NO.

2. COUNTY Johnson

3. PRESENT LOCAL NAME(S) OR DESIGNATION(S) Presbyterian Manse

4. OTHER NAME(S) Clark House

5. TOWNSHIP 45N

6. RANGE 28W

7. SECTION 11

84



MISSOURI OFFICE OF HISTORIC PRESERVATION

ARCHITECTURAL/HISTORIC INVENTORY SURVEY FORM

1. NO. 85		4. PRESENT LOCAL NAME(S) OR DESIGNATION(S) MADISON TOWNSHIP (HOLDEN)		1. NO.
2. COUNTY Johnson		5. OTHER NAME(S) Steele House 0396		
3. LOCATION OF Show-Me Regional Planning Commission				
6. SPECIFIC LEGAL LOCATION TOWNSHIP 45N RANGE 28W SECTION 11 IF CITY OR TOWN, STREET ADDRESS 603 S. Main St.		16. THEMATIC CATEGORY Historic /Architectural		2. COUNTY Johnson
7. CITY OR TOWN IF RURAL, VICINITY Holden		17. DATE(S) OR PERIOD ca. 1880s		
8. DESCRIPTION OF LOCATION Lots 3 & 4 Block 69 M. W. Mize's Addn.		18. STYLE OR DESIGN Neoclectic (by alteration)		
9. COORDINATES UTM LAT LONG		19. ARCHITECT OR ENGINEER Und.		4. PRESENT LOCAL NAME(S) OR DESIGNATION(S) Miller Residence (2)
10. SITE () STRUCTURE () BUILDING (X) OBJECT ()		20. CONTRACTOR OR BUILDER Und.		
11. ON NATIONAL REGISTER? YES () NO (X)		21. ORIGINAL USE, IF APPARENT Residence		
12. IS IT ELIGIBLE? YES () NO (X)		22. PRESENT USE Residence		5. TOWNSHIP 45N
13. PART OF ESTAB. YES () HIST. DISTRICT? NO (X)		23. OWNERSHIP PUBLIC () PRIVATE (X)		
14. DISTRICT YES () POTENTIAL? NO (X)		24. OWNER'S NAME AND ADDRESS Ralph Miller Same		
15. NAME OF ESTABLISHED DISTRICT N/A		25. OPEN TO PUBLIC? YES () NO (X)		6. RANGE 28W
42. FURTHER DESCRIPTION OF IMPORTANT FEATURES The original brick second level of this house--once described as a "showplace mansion"--was removed and replaced with a gabled, frame upstairs several years ago (probably during the 1950s). Double rows of transom and side lights flank the entrance and windows on the primary (west) facade of this heavily altered, brick and frame house. Some original windows are arched.		26. LOCAL CONTACT PERSON OR ORGANIZATION Show-Me RPC		
43. HISTORY AND SIGNIFICANCE William Steele, a grocer who became president of the Farmers and Commercial Bank of Holden, was the apparent first owner. A native of Scotland, Mr. Steele came to Holden in 1870 and purchased a grocery store which he operated for eight years. After two years in the grain business, he became a banker. In her memoirs of the 1890s-1900s, Lorene Birdsall Graham described the Steele home as a "showplace...a mansion with everything to make it beautiful."		27. OTHER SURVEYS IN WHICH INCLUDED None		
44. DESCRIPTION OF ENVIRONMENT AND OUTBUILDINGS Residential neighborhood.		40. VISIBLE FROM PUBLIC ROAD? YES (X) NO ()		7. SECTION 11
45. SOURCES OF INFORMATION Graham, "My Hometown in the Nineties and Early Nineteen Hundreds" (Chap.XI); History of Johnson County (1881) p. 767; Lucille Wilson; site visit.		41. DISTANCE FROM AND FRONTAGE ON ROAD		
RETURN THIS FORM WHEN COMPLETED TO: OFFICE OF HISTORIC PRESERVATION P.O. BOX 176 JEFFERSON CITY, MISSOURI 65102 PH. 314-751-4096		46. PREPARED BY R. Maserang		
IF ADDITIONAL SPACE IS NEEDED, ATTACH SEPARATE SHEET(S) TO THIS FORM		47. ORGANIZATION Show-Me RPC		8. 85
		48. DATE 5/85 49. REVISION DATE(S)		



MISSOURI OFFICE OF HISTORIC PRESERVATION

ARCHITECTURAL/HISTORIC INVENTORY SURVEY FORM

1. NO. 86		4. PRESENT LOCAL NAME(S) OR DESIGNATION(S) MADISON TOWNSHIP (HOLDEN)		1. NO.	
2. COUNTY Johnson		5. OTHER NAME(S) McBride Residence			2. COUNTY Johnson
3. LOCATION OF Show-Me Regional Planning Commission		6. PRESENT LOCAL NAME(S) OR DESIGNATION(S) McBride Residence			
8. SPECIFIC LEGAL LOCATION TOWNSHIP 45N RANGE 28W SECTION 11		16. THEMATIC CATEGORY Historic /Architectural		4. PRESENT LOCAL NAME(S) OR DESIGNATION(S) McBride Residence	
IF CITY OR TOWN, STREET ADDRESS 604 S. Pine St.		17. DATE(S) OR PERIOD ca. 1880s			
7. CITY OR TOWN IF RURAL, VICINITY Holden		18. STYLE OR DESIGN Vernacular Victorian			
8. DESCRIPTION OF LOCATION Lot 4 & part of Lot 5 Block 69 W.M. Coventry's Addn. (West side of Pine Street between 6th and 7th Streets)		19. ARCHITECT OR ENGINEER Und.		2. COUNTY Johnson	
		20. CONTRACTOR OR BUILDER Und.			
		21. ORIGINAL USE, IF APPARENT Residence			
9. COORDINATES UTM LAT LONG		22. PRESENT USE Residence		4. PRESENT LOCAL NAME(S) OR DESIGNATION(S) McBride Residence	
		23. OWNERSHIP PUBLIC() PRIVATE(X)			
		24. OWNER'S NAME AND ADDRESS Harold McBride Same			
10. SITE() BUILDING(X) STRUCTURE() OBJECT()		25. OPEN TO PUBLIC? YES() NO(X)		2. COUNTY Johnson	
11. ON NATIONAL REGISTER? YES() NO(X)		26. LOCAL CONTACT PERSON OR ORGANIZATION Show-Me RPC			
12. IS IT ELIGIBLE? YES() NO()		27. OTHER SURVEYS IN WHICH INCLUDED None			
13. PART OF ESTAB. YES() HIST. DISTRICT? NO(X)		14. DISTRICT YES() POTENTIAL? NO()		4. PRESENT LOCAL NAME(S) OR DESIGNATION(S) McBride Residence	
15. NAME OF ESTABLISHED DISTRICT N/A		16. THEMATIC CATEGORY Historic /Architectural			
17. DATE(S) OR PERIOD ca. 1880s		18. STYLE OR DESIGN Vernacular Victorian			
19. ARCHITECT OR ENGINEER Und.		20. CONTRACTOR OR BUILDER Und.		2. COUNTY Johnson	
21. ORIGINAL USE, IF APPARENT Residence		22. PRESENT USE Residence			
23. OWNERSHIP PUBLIC() PRIVATE(X)		24. OWNER'S NAME AND ADDRESS Harold McBride Same			
25. OPEN TO PUBLIC? YES() NO(X)		26. LOCAL CONTACT PERSON OR ORGANIZATION Show-Me RPC		4. PRESENT LOCAL NAME(S) OR DESIGNATION(S) McBride Residence	
27. OTHER SURVEYS IN WHICH INCLUDED None		28. NO. OF STORIES 2			
29. BASEMENT? YES() NO()		30. FOUNDATION MATERIAL			
31. WALL CONSTRUCTION Frame		32. ROOF TYPE AND MATERIAL Hipped; metal		2. COUNTY Johnson	
33. NO. OF BAYS FRONT SIDE		34. WALL TREATMENT Asbestos siding			
35. PLAN SHAPE Irregular		36. CHANGES (EXPLAIN IN NO. 42) ADDITION() ALTERED(X) MOVED()			
37. CONDITION INTERIOR EXTERIOR Fair		38. PRESERVATION UNDERWAY? YES() NO()		4. PRESENT LOCAL NAME(S) OR DESIGNATION(S) McBride Residence	
39. ENDANGERED? BY WHAT? YES() NO()		40. VISIBLE FROM PUBLIC ROAD? YES(X) NO()			
41. DISTANCE FROM AND FRONTAGE ON ROAD		42. FURTHER DESCRIPTION OF IMPORTANT FEATURES			
43. HISTORY AND SIGNIFICANCE		44. DESCRIPTION OF ENVIRONMENT AND OUTBUILDINGS		2. COUNTY Johnson	
The owner of this house in ca. 1915-20 is believed to have been a Mr. Adams, who operated a poultry business.		Residential neighborhood.			
45. SOURCES OF INFORMATION Lucille Wilson; Sanborn maps; site visit.		46. PREPARED BY R. Maserang			
RETURN THIS FORM WHEN COMPLETED TO: OFFICE OF HISTORIC PRESERVATION P.O. BOX 176 JEFFERSON CITY, MISSOURI 65102 PH. 314-751-4096		47. ORGANIZATION Show-Me RPC		2. COUNTY Johnson	
IF ADDITIONAL SPACE IS NEEDED, ATTACH SEPARATE SHEET(S) TO THIS FORM		48. DATE 5/85			
		49. REVISION DATE(S)			



B-11



MISSOURI OFFICE OF HISTORIC PRESERVATION

ARCHITECTURAL/HISTORIC INVENTORY SURVEY FORM

30AS006-101

1. NO. 87		4. PRESENT LOCAL NAME(S) OR DESIGNATION(S) 0398 MADISON TOWNSHIP (HOLDEN)		1. NO.	
2. COUNTY Johnson		5. OTHER NAME(S) McClure House			2. COUNTY Johnson
3. LOCATION OF NEGATIVES Show-Me Regional Planning Commission					
6. SPECIFIC LEGAL LOCATION TOWNSHIP 45N RANGE 28W SECTION 11 IF CITY OR TOWN, STREET ADDRESS 708 S. Lexington		16. THEMATIC CATEGORY Historic /Architectural		5. OTHER NAME(S) McClure House	
7. CITY OR TOWN IF RURAL, VICINITY Holden		17. DATE(S) OR PERIOD ca. 1915			6. TOWNSHIP 45N
8. DESCRIPTION OF LOCATION Block D Cheney's Addn.		18. STYLE OR DESIGN Craftsman bungalow			
9. COORDINATES UTM LAT LONG		19. ARCHITECT OR ENGINEER Und.		SECTION 11	
10. SITE () STRUCTURE () BUILDING (X) OBJECT ()		20. CONTRACTOR OR BUILDER Und.			28. NO. OF STORIES 1
11. ON NATIONAL REGISTER? YES () NO (X)		21. ORIGINAL USE, IF APPARENT Residence			
12. IS IT ELIGIBLE? YES () NO ()		22. PRESENT USE Residence		30. FOUNDATION MATERIAL Concrete	
13. PART OF ESTAB. HIST. DISTRICT? YES () NO (X)		23. OWNERSHIP PUBLIC () PRIVATE (X)			31. WALL CONSTRUCTION Frame
14. DISTRICT POTENTIAL? YES () NO ()		24. OWNER'S NAME AND ADDRESS			
15. NAME OF ESTABLISHED DISTRICT N/A		25. OPEN TO PUBLIC? YES () NO (X)		33. NO. OF BAYS FRONT SIDE	
42. FURTHER DESCRIPTION OF IMPORTANT FEATURES This is a typical example of a Craftsman bungalow. Rafter ends are exposed and triangular knee braces are used in the gable ends. The porch roof supports taper outward at the bottom. Notice that the porch roof also is arched. There is a hanging bay window on the south side, and an exterior chimney which extends through the roof.		26. LOCAL CONTACT PERSON OR ORGANIZATION Show-Me RPC			34. WALL TREATMENT Wide siding
43. HISTORY AND SIGNIFICANCE A school teacher named McClure is believed to have been an early owner of this Craftsman bungalow.		27. OTHER SURVEYS IN WHICH INCLUDED None			
44. DESCRIPTION OF ENVIRONMENT AND OUTBUILDINGS The neighborhood is residential.		28. PRESERVATION UNDERWAY? YES (X) NO ()		36. CHANGES (EXPLAIN IN NO. 42) ADDITION () ALTERED () MOVED ()	
45. SOURCES OF INFORMATION Lucille Wilson; site visit.		29. ENDANGERED? YES () NO (X) BY WHAT?			37. CONDITION INTERIOR EXTERIOR Good/fair
46. PREPARED BY R. Maserang		30. VISIBLE FROM PUBLIC ROAD? YES (X) NO ()			
47. ORGANIZATION Show-Me RPC		39. DISTANCE FROM AND FRONTAGE ON ROAD		40. DISTANCE FROM AND FRONTAGE ON ROAD	
48. DATE 3/12/86		49. REVISION DATE(S)			41. DISTANCE FROM AND FRONTAGE ON ROAD
49. REVISION DATE(S)					
				43. DISTANCE FROM AND FRONTAGE ON ROAD	
					44. DISTANCE FROM AND FRONTAGE ON ROAD
				46. DISTANCE FROM AND FRONTAGE ON ROAD	
					47. DISTANCE FROM AND FRONTAGE ON ROAD
				49. DISTANCE FROM AND FRONTAGE ON ROAD	
					50. DISTANCE FROM AND FRONTAGE ON ROAD
				52. DISTANCE FROM AND FRONTAGE ON ROAD	
					53. DISTANCE FROM AND FRONTAGE ON ROAD
				55. DISTANCE FROM AND FRONTAGE ON ROAD	
					56. DISTANCE FROM AND FRONTAGE ON ROAD
				58. DISTANCE FROM AND FRONTAGE ON ROAD	
					59. DISTANCE FROM AND FRONTAGE ON ROAD
				61. DISTANCE FROM AND FRONTAGE ON ROAD	
					62. DISTANCE FROM AND FRONTAGE ON ROAD
				64. DISTANCE FROM AND FRONTAGE ON ROAD	
					65. DISTANCE FROM AND FRONTAGE ON ROAD
				67. DISTANCE FROM AND FRONTAGE ON ROAD	
					68. DISTANCE FROM AND FRONTAGE ON ROAD
				70. DISTANCE FROM AND FRONTAGE ON ROAD	
					71. DISTANCE FROM AND FRONTAGE ON ROAD
				73. DISTANCE FROM AND FRONTAGE ON ROAD	
					74. DISTANCE FROM AND FRONTAGE ON ROAD
				76. DISTANCE FROM AND FRONTAGE ON ROAD	
					77. DISTANCE FROM AND FRONTAGE ON ROAD
				79. DISTANCE FROM AND FRONTAGE ON ROAD	
					80. DISTANCE FROM AND FRONTAGE ON ROAD
				82. DISTANCE FROM AND FRONTAGE ON ROAD	
					83. DISTANCE FROM AND FRONTAGE ON ROAD
				85. DISTANCE FROM AND FRONTAGE ON ROAD	
					86. DISTANCE FROM AND FRONTAGE ON ROAD
				88. DISTANCE FROM AND FRONTAGE ON ROAD	
					89. DISTANCE FROM AND FRONTAGE ON ROAD
				91. DISTANCE FROM AND FRONTAGE ON ROAD	
					92. DISTANCE FROM AND FRONTAGE ON ROAD
				94. DISTANCE FROM AND FRONTAGE ON ROAD	
					95. DISTANCE FROM AND FRONTAGE ON ROAD
				97. DISTANCE FROM AND FRONTAGE ON ROAD	
					98. DISTANCE FROM AND FRONTAGE ON ROAD
				100. DISTANCE FROM AND FRONTAGE ON ROAD	
					101. DISTANCE FROM AND FRONTAGE ON ROAD
				103. DISTANCE FROM AND FRONTAGE ON ROAD	
					104. DISTANCE FROM AND FRONTAGE ON ROAD
				106. DISTANCE FROM AND FRONTAGE ON ROAD	
					107. DISTANCE FROM AND FRONTAGE ON ROAD
				109. DISTANCE FROM AND FRONTAGE ON ROAD	
					110. DISTANCE FROM AND FRONTAGE ON ROAD
				112. DISTANCE FROM AND FRONTAGE ON ROAD	
					113. DISTANCE FROM AND FRONTAGE ON ROAD
				115. DISTANCE FROM AND FRONTAGE ON ROAD	
					116. DISTANCE FROM AND FRONTAGE ON ROAD
				118. DISTANCE FROM AND FRONTAGE ON ROAD	
					119. DISTANCE FROM AND FRONTAGE ON ROAD
				121. DISTANCE FROM AND FRONTAGE ON ROAD	
					122. DISTANCE FROM AND FRONTAGE ON ROAD
				124. DISTANCE FROM AND FRONTAGE ON ROAD	
					125. DISTANCE FROM AND FRONTAGE ON ROAD
				127. DISTANCE FROM AND FRONTAGE ON ROAD	
					128. DISTANCE FROM AND FRONTAGE ON ROAD
				130. DISTANCE FROM AND FRONTAGE ON ROAD	
					131. DISTANCE FROM AND FRONTAGE ON ROAD
				133. DISTANCE FROM AND FRONTAGE ON ROAD	
					134. DISTANCE FROM AND FRONTAGE ON ROAD
				136. DISTANCE FROM AND FRONTAGE ON ROAD	
					137. DISTANCE FROM AND FRONTAGE ON ROAD
				139. DISTANCE FROM AND FRONTAGE ON ROAD	
					140. DISTANCE FROM AND FRONTAGE ON ROAD
				142. DISTANCE FROM AND FRONTAGE ON ROAD	
					143. DISTANCE FROM AND FRONTAGE ON ROAD
				145. DISTANCE FROM AND FRONTAGE ON ROAD	
					146. DISTANCE FROM AND FRONTAGE ON ROAD
				148. DISTANCE FROM AND FRONTAGE ON ROAD	
					149. DISTANCE FROM AND FRONTAGE ON ROAD
				151. DISTANCE FROM AND FRONTAGE ON ROAD	
					152. DISTANCE FROM AND FRONTAGE ON ROAD
				154. DISTANCE FROM AND FRONTAGE ON ROAD	
					155. DISTANCE FROM AND FRONTAGE ON ROAD
				157. DISTANCE FROM AND FRONTAGE ON ROAD	
					158. DISTANCE FROM AND FRONTAGE ON ROAD
				160. DISTANCE FROM AND FRONTAGE ON ROAD	
					161. DISTANCE FROM AND FRONTAGE ON ROAD
				163. DISTANCE FROM AND FRONTAGE ON ROAD	
					164. DISTANCE FROM AND FRONTAGE ON ROAD
				166. DISTANCE FROM AND FRONTAGE ON ROAD	
					167. DISTANCE FROM AND FRONTAGE ON ROAD
				169. DISTANCE FROM AND FRONTAGE ON ROAD	
					170. DISTANCE FROM AND FRONTAGE ON ROAD
				172. DISTANCE FROM AND FRONTAGE ON ROAD	
					173. DISTANCE FROM AND FRONTAGE ON ROAD
				175. DISTANCE FROM AND FRONTAGE ON ROAD	
					176. DISTANCE FROM AND FRONTAGE ON ROAD
				178. DISTANCE FROM AND FRONTAGE ON ROAD	
					179. DISTANCE FROM AND FRONTAGE ON ROAD
				181. DISTANCE FROM AND FRONTAGE ON ROAD	
					182. DISTANCE FROM AND FRONTAGE ON ROAD
				184. DISTANCE FROM AND FRONTAGE ON ROAD	
					185. DISTANCE FROM AND FRONTAGE ON ROAD
				187. DISTANCE FROM AND FRONTAGE ON ROAD	
					188. DISTANCE FROM AND FRONTAGE ON ROAD
				190. DISTANCE FROM AND FRONTAGE ON ROAD	
					191. DISTANCE FROM AND FRONTAGE ON ROAD
				193. DISTANCE FROM AND FRONTAGE ON ROAD	
					194. DISTANCE FROM AND FRONTAGE ON ROAD
				196. DISTANCE FROM AND FRONTAGE ON ROAD	
					197. DISTANCE FROM AND FRONTAGE ON ROAD
				199. DISTANCE FROM AND FRONTAGE ON ROAD	
					200. DISTANCE FROM AND FRONTAGE ON ROAD
				202. DISTANCE FROM AND FRONTAGE ON ROAD	
					203. DISTANCE FROM AND FRONTAGE ON ROAD
				205. DISTANCE FROM AND FRONTAGE ON ROAD	
					206. DISTANCE FROM AND FRONTAGE ON ROAD
				208. DISTANCE FROM AND FRONTAGE ON ROAD	
					209. DISTANCE FROM AND FRONTAGE ON ROAD
				211. DISTANCE FROM AND FRONTAGE ON ROAD	
					212. DISTANCE FROM AND FRONTAGE ON ROAD
				214. DISTANCE FROM AND FRONTAGE ON ROAD	
					215. DISTANCE FROM AND FRONTAGE ON ROAD
				217. DISTANCE FROM AND FRONTAGE ON ROAD	
					218. DISTANCE FROM AND FRONTAGE ON ROAD
				220. DISTANCE FROM AND FRONTAGE ON ROAD	
					221. DISTANCE FROM AND FRONTAGE ON ROAD
				223. DISTANCE FROM AND FRONTAGE ON ROAD	
					224. DISTANCE FROM AND FRONTAGE ON ROAD
				226. DISTANCE FROM AND FRONTAGE ON ROAD	
					227. DISTANCE FROM AND FRONTAGE ON ROAD
				229. DISTANCE FROM AND FRONTAGE ON ROAD	
					230. DISTANCE FROM AND FRONTAGE ON ROAD
				232. DISTANCE FROM AND FRONTAGE ON ROAD	
					233. DISTANCE FROM AND FRONTAGE ON ROAD
				235. DISTANCE FROM AND FRONTAGE ON ROAD	
					236. DISTANCE FROM AND FRONTAGE ON ROAD
				238. DISTANCE FROM AND FRONTAGE ON ROAD	
					239. DISTANCE FROM AND FRONTAGE ON ROAD
				241. DISTANCE FROM AND FRONTAGE ON ROAD	
					242. DISTANCE FROM AND FRONTAGE ON ROAD
				244. DISTANCE FROM AND FRONTAGE ON ROAD	
					245. DISTANCE FROM AND FRONTAGE ON ROAD
				247. DISTANCE FROM AND FRONTAGE ON ROAD	
					248. DISTANCE FROM AND FRONTAGE ON ROAD
				250. DISTANCE FROM AND FRONTAGE ON ROAD	
					251. DISTANCE FROM AND FRONTAGE ON ROAD
				253. DISTANCE FROM AND FRONTAGE ON ROAD	
					254. DISTANCE FROM AND FRONTAGE ON ROAD
				256. DISTANCE FROM AND FRONTAGE ON ROAD	
					257. DISTANCE FROM AND FRONTAGE ON ROAD
				259. DISTANCE FROM AND FRONTAGE ON ROAD	
					260. DISTANCE FROM AND FRONTAGE ON ROAD
				262. DISTANCE FROM AND FRONTAGE ON ROAD	
					263. DISTANCE FROM AND FRONTAGE ON ROAD
				265. DISTANCE FROM AND FRONTAGE ON ROAD	
					266. DISTANCE FROM AND FRONTAGE ON ROAD
				268. DISTANCE FROM AND FRONTAGE ON ROAD	
					269. DISTANCE FROM AND FRONTAGE ON ROAD
				271. DISTANCE FROM AND FRONTAGE ON ROAD	
					272. DISTANCE FROM AND FRONTAGE ON ROAD
				274. DISTANCE FROM AND FRONTAGE ON ROAD	
					275. DISTANCE FROM AND FRONTAGE ON ROAD
				277. DISTANCE FROM AND FRONTAGE ON ROAD	
					278. DISTANCE FROM AND FRONTAGE ON ROAD
				280. DISTANCE FROM AND FRONTAGE ON ROAD	
					281. DISTANCE FROM AND FRONTAGE ON ROAD
				283. DISTANCE FROM AND FRONTAGE ON ROAD	
					284. DISTANCE FROM AND FRONTAGE ON ROAD





MISSOURI OFFICE OF HISTORIC PRESERVATION

ARCHITECTURAL/HISTORIC INVENTORY SURVEY FORM

1. NO. 88		4. PRESENT LOCAL NAME(S) OR DESIGNATION(S) MADISON TOWNSHIP (HOLDEN)		1. NO.	
2. COUNTY Johnson		5. OTHER NAME(S) 0399 White House			2. COUNTY Johnson
3. LOCATION OF Show-Me Regional Planning Commission					
6. SPECIFIC LEGAL LOCATION TOWNSHIP 45N RANGE 28 W SECTION 11		16. THEMATIC CATEGORY Historic /Architectural		4. PRESENT LOCAL NAME(S) OR DESIGNATION(S)	
IF CITY OR TOWN, STREET ADDRESS 705 S. Market St.		17. DATE(S) OR PERIOD ca. 1905			
7. CITY OR TOWN IF RURAL, VICINITY Holden		18. STYLE OR DESIGN American Foursquare			
8. DESCRIPTION OF LOCATION Part of Lot 53 Block 73 M. W. Mize's Addn. (East side of Market between 7th and 8th Streets)		19. ARCHITECT OR ENGINEER Und.		5. OTHER NAME(S) White House	
		20. CONTRACTOR OR BUILDER Und.			
		21. ORIGINAL USE, IF APPARENT Residence			
9. COORDINATES UTM LAT LONG		22. PRESENT USE Residence		6. TOWNSHIP 45N	
		23. OWNERSHIP PUBLIC () PRIVATE (X)			
		24. OWNER'S NAME AND ADDRESS			
10. SITE () BUILDING (X) STRUCTURE () OBJECT ()		25. OPEN TO PUBLIC? YES () NO (X)		7. RANGE 28W	
11. ON NATIONAL REGISTER? YES () NO (X)		26. LOCAL CONTACT PERSON OR ORGANIZATION Show-Me RPC			
12. IS IT ELIGIBLE? YES () NO ()		27. OTHER SURVEYS IN WHICH INCLUDED None			
13. PART OF ESTAB. YES () HIST. DISTRICT? NO (X)		14. DISTRICT YES () POTENTIAL? NO ()		8. SECTION 11	
15. NAME OF ESTABLISHED DISTRICT N/A		30. FOUNDATION MATERIAL Concrete			
		31. WALL CONSTRUCTION Concrete			
42. FURTHER DESCRIPTION OF IMPORTANT FEATURES Built in ca. 1905, this house at first glance appears to be made of natural stone. Actually, it is made of concrete blocks with a "rough cut" pattern. The full-width front porch has an upper railing.		32. ROOF TYPE AND MATERIAL Hipped; asphalt		9. OTHER NAME(S) White House	
		33. NO. OF BAYS FRONT SIDE			
		34. WALL TREATMENT Imitation stone blocks			
43. HISTORY AND SIGNIFICANCE O. W. White, the operator of a dry goods store, was an early owner.		35. PLAN SHAPE Square		10. SECTION 11	
		36. CHANGES ADDITION () (EXPLAIN IN NO. 42) ALTERED () MOVED ()			
		37. CONDITION INTERIOR EXTERIOR Good			
44. DESCRIPTION OF ENVIRONMENT AND OUTBUILDINGS Residential neighborhood.		38. PRESERVATION UNDERWAY? YES (X) Maint. NO ()		11. SECTION 11	
		39. ENDANGERED? YES () BY WHAT? NO (X)			
		40. VISIBLE FROM PUBLIC ROAD? YES (X) NO ()			
45. SOURCES OF INFORMATION Russell Raber; Lucille Wilson; Sanborn maps (1898 and 1907); site visit.		46. PREPARED BY R. Maserang		12. SECTION 11	
47. ORGANIZATION Show-Me RPC		48. DATE 5/30/86			
49. REVISION DATE(S)					
RETURN THIS FORM WHEN COMPLETED TO: OFFICE OF HISTORIC PRESERVATION P.O. BOX 176 JEFFERSON CITY, MISSOURI 65102 PH. 314-751-4096					

IF ADDITIONAL SPACE IS NEEDED, ATTACH SEPARATE SHEET(S) TO THIS FORM

visit. 65102 PH. 314-751-4096

5/30/86

88





MISSOURI OFFICE OF HISTORIC PRESERVATION

ARCHITECTURAL / HISTORIC INVENTORY SURVEY FORM

1. NO. 89		4. PRESENT LOCAL NAME(S) OR DESIGNATION(S) MADISON TOWNSHIP (HOLDEN)		1. NO.
2. COUNTY Johnson		Moore Residence 0400		
3. LOCATION OF Show-Me Regional Planning Commission		5. OTHER NAME(S) Baker House		
6. SPECIFIC LEGAL LOCATION TOWNSHIP 45N RANGE 28W SECTION 11 IF CITY OR TOWN, STREET ADDRESS 810 S. Market St.		16. THEMATIC CATEGORY Historic / Architectural		2. COUNTY Johnson
7. CITY OR TOWN IF RURAL, VICINITY Holden		17. DATE(S) OR PERIOD ca. 1870s-1880s		
8. DESCRIPTION OF LOCATION (Northwest corner of 9th and Market Streets)		18. STYLE OR DESIGN Italianate		
9. COORDINATES UTM LAT LONG		19. ARCHITECT OR ENGINEER Und.		4. PRESENT LOCAL NAME(S) OR DESIGNATION(S) Moore Residence
10. SITE () BUILDING (X) STRUCTURE () OBJECT ()		20. CONTRACTOR OR BUILDER Und.		
11. ON NATIONAL REGISTER? YES () NO (X)		21. ORIGINAL USE, IF APPARENT Residence		
12. IS IT ELIGIBLE? YES () NO ()		22. PRESENT USE Residence		5. OTHER NAME(S) Baker House
13. PART OF ESTAB. HIST. DISTRICT? YES () NO (X)		23. OWNERSHIP PUBLIC () PRIVATE (X)		
14. DISTRICT POTENTIAL? YES () NO ()		24. OWNER'S NAME AND ADDRESS Bill Moore Same		
15. NAME OF ESTABLISHED DISTRICT N/A		25. OPEN TO PUBLIC? YES () NO (X)		6. TOWNSHIP 45N
42. FURTHER DESCRIPTION OF IMPORTANT FEATURES A highly symmetrical arrangement of doors and windows, paired decorative brackets and a low-pitched roof are key elements of this brick Italianate-styled house. The entrance has been redone and the shutters are non-original. The front door has a transom. There is a one-story brick extension at the rear (northwest).		26. LOCAL CONTACT PERSON OR ORGANIZATION Show-Me RPC		
43. HISTORY AND SIGNIFICANCE This house reportedly was built (although not necessarily lived in) by Edward Davis Terrell, who also was the original owner of the house at 506 S. Pine St. (see Form No. 80). Mr. Terrell was a Kentuckian who settled on a farm east of Holden (after living several years in Illinois) in about 1860. A subsequent owner was John Baker, a stock dealer.		27. OTHER SURVEYS IN WHICH INCLUDED None		
44. DESCRIPTION OF ENVIRONMENT AND OUTBUILDINGS This house occupies a corner lot in a residential neighborhood.		46. PREPARED BY R. Maserang		7. RANGE 28W
45. SOURCES OF INFORMATION Arthur Terrell; plat maps; site visit.		47. ORGANIZATION Show-Me RPC		
RETURN THIS FORM WHEN COMPLETED TO: OFFICE OF HISTORIC PRESERVATION P.O. BOX 176 JEFFERSON CITY, MISSOURI 65102 PH. 314-751-4096		48. DATE 5/85 49. REVISION DATE(S) -		

IF ADDITIONAL SPACE IS NEEDED, ATTACH SEPARATE SHEET(S) TO THIS FORM



MISSOURI OFFICE OF HISTORIC PRESERVATION

ARCHITECTURAL/HISTORIC INVENTORY SURVEY FORM

1. NO. 90		4. PRESENT LOCAL NAME(S) OR DESIGNATION(S) Hirni Day Care Center		MADISON TOWNSHIP (HOLDEN) 4540/		1. NO.	
2. COUNTY Johnson		3. OTHER NAME(S) Jackson House					2. COUNTY Johnson
3. LOCATION OF Show-Me Regional NEGATIVES Planning Commission							
6. SPECIFIC LEGAL LOCATION TOWNSHIP 45N RANGE 28W SECTION 14		16. THEMATIC CATEGORY Historic / Architectural		28. NO. OF STORIES 2		5. OTHER NAME(S) Jackson House	
IF CITY OR TOWN, STREET ADDRESS 1400 S. Market St.		17. DATE(S) OR PERIOD ca. 1880s		29. BASEMENT? YES (X) NO () Partial			
7. CITY OR TOWN IF RURAL, VICINITY Holden		18. STYLE OR DESIGN Italianate		30. FOUNDATION MATERIAL Brick			
8. DESCRIPTION OF LOCATION (Southwest corner of 14th and Market Streets)		19. ARCHITECT OR ENGINEER Und.		31. WALL CONSTRUCTION Brick		6. TOWNSHIP 45N	
9. COORDINATES UTM LAT LONG		20. CONTRACTOR OR BUILDER Und.		32. ROOF TYPE AND MATERIAL Hipped; metal			RANGE 28W
10. SITE () STRUCTURE () BUILDING (X) OBJECT ()		21. ORIGINAL USE, IF APPARENT Residence		33. NO. OF BAYS FRONT SIDE			
11. ON NATIONAL REGISTER? YES () NO (X)		22. PRESENT USE Day care center		34. WALL TREATMENT Stretcher bond			
12. IS IT ELIGIBLE? YES () NO ()		23. OWNERSHIP PUBLIC () PRIVATE (X)		35. PLAN SHAPE Irregular		SECTION 14	
13. PART OF ESTAB. YES () HIST. DISTRICT? NO (X)		24. OWNER'S NAME AND ADDRESS Troy Hirni 1104 S. Market Holden, Mo.		36. CHANGES (EXPLAIN IN NO. 42) ADDITION () ALTERED (X) MOVED ()			
14. DISTRICT POTENTIAL? YES () NO ()		25. OPEN TO PUBLIC? YES () NO (X)		37. CONDITION INTERIOR EXTERIOR Good			
15. NAME OF ESTABLISHED DISTRICT N/A		26. LOCAL CONTACT PERSON OR ORGANIZATION Show-Me RPC		38. PRESERVATION UNDERWAY? YES () NO ()		9.0	
42. FURTHER DESCRIPTION OF IMPORTANT FEATURES This Italianate has become plainer with the removal of some balconies and a pie-shaped porch (on the northeast), but it remains a striking house. Decorative brackets and a very low-pitched, hipped roof are among the more important Italianate elements. One chimney is corbelled. The two front entrances are transomed. The original layout included front and back		27. OTHER SURVEYS IN WHICH INCLUDED None		39. ENDANGERED? BY WHAT? YES () NO ()			
43. HISTORY AND SIGNIFICANCE (continued) After prospering as a farmer and stockman with a 520-acre farm six miles of Holden, Richard Lapsley Jackson commissioned the construction of this impressive house. It was to be the city home of Mr. Jackson and his family, Mr. Jackson meanwhile having become interested in banking (he was an organizer and vice president of the Farmers and Commercial Bank of Holden). Members of the Jackson family resided here until the late 1920s, including a son Richard Lee Jackson. The original owner was born in Ray County in 1833. He came to Johnson County with his family in 1835, settling on Bear Creek. The house is currently used as the Hirni Day Care Center. (See also Form No. 138.)				40. VISIBLE FROM PUBLIC ROAD? YES (X) NO ()			
44. DESCRIPTION OF ENVIRONMENT AND OUTBUILDINGS With the exception of another older house across the street, this brick mansion is surrounded by much newer homes. There is a barn northwest of the house. (Originally, there also was a chicken house, brick outdoor toilet, cold cave, and a meat house or storage building.)		45. SOURCES OF INFORMATION Mrs. Sue M. Jones (granddaughter of Richard Lapsley Jackson); Richard L. Jackson, Jr.; Annie Elliott O'Dell; plat maps; site visit.		46. PREPARED BY R. Maserang		SECTION 14	
RETURN THIS FORM WHEN COMPLETED TO: OFFICE OF HISTORIC PRESERVATION P.O. BOX 176 JEFFERSON CITY, MISSOURI 65102 PH. 314-751-4096		47. ORGANIZATION Show-Me RPC		48. DATE 1/21/86			
IF ADDITIONAL SPACE IS NEEDED, ATTACH SEPARATE SHEET(S) TO THIS FORM		49. REVISION DATE(S)					

Show-Me Regional Planning Commission . Project No. 29-85-9311-016

Form No. 90

Hirni Day Care Center; Jackson House
1400 S. Market St.
Holden, Mo.
Madison Twp.
Johnson Co.

42. (continued)

and
stairways, four upstairs bedrooms, a living room, bedroom, dining room,
sitting room, winter and summer kitchens downstairs. A bathroom was added
and the dining room was lengthened by removal of the sitting room wall dur-
ing the ownership of Richard Lee Jackson. The major exterior alterations--
removal of balconies and a porch--were done sometime after 1928.





MISSOURI OFFICE OF HISTORIC PRESERVATION

ARCHITECTURAL/HISTORIC INVENTORY SURVEY FORM

1. NO. 91		4. PRESENT LOCAL NAME(S) OR DESIGNATION(S) Council Residence 0402		MADISON COUNTY (HOLDEN)		1. NO.	
2. COUNTY Johnson		5. OTHER NAME(S) James House					2. COUNTY Johnson
3. LOCATION OF Show-Me Regional Planning Commission							
6. SPECIFIC LEGAL LOCATION TOWNSHIP 45N RANGE 28W SECTION 14 IF CITY OR TOWN, STREET ADDRESS 1401 S. Market		16. THEMATIC CATEGORY Historic /Architectural		28. NO. OF STORIES 2		5. OTHER NAME(S) James House	
7. CITY OR TOWN IF RURAL, VICINITY Holden		17. DATE(S) OR PERIOD ca. 1880s		29. BASEMENT? YES () NO ()			6. TOWNSHIP 45N
8. DESCRIPTION OF LOCATION (Southeast corner of 14th and Market Streets)		18. STYLE OR DESIGN Italianate		30. FOUNDATION MATERIAL Brick			
9. COORDINATES UTM LAT LONG		19. ARCHITECT OR ENGINEER Und.		31. WALL CONSTRUCTION Brick		8. SECTION 14	
10. SITE () BUILDING (X) STRUCTURE () OBJECT ()		20. CONTRACTOR OR BUILDER Und.		32. ROOF TYPE AND MATERIAL Gable; asphalt			
11. ON NATIONAL REGISTER? YES () NO (X)		21. ORIGINAL USE, IF APPARENT Residence		33. NO. OF BAYS FRONT SIDE			
12. IS IT ELIGIBLE? YES () NO ()		22. PRESENT USE Residence		34. WALL TREATMENT Common bond		9. 91	
13. PART OF ESTAB. YES () HIST. DISTRICT? NO (X)		23. OWNERSHIP PUBLIC () PRIVATE (X)		35. PLAN SHAPE Irregular			
14. DISTRICT POTENTIAL? YES () NO ()		24. OWNER'S NAME AND ADDRESS David Council Same		36. CHANGES (EXPLAIN IN NO. 42) ADDITION (X) ALTERED (X) MOVED ()			
15. NAME OF ESTABLISHED DISTRICT N/A		25. OPEN TO PUBLIC? YES () NO (X)		37. CONDITION INTERIOR EXTERIOR Good			
42. FURTHER DESCRIPTION OF IMPORTANT FEATURES This altered example of an asymmetrical Italianate has especially nice brackets. Note decorative brickwork arches above the side windows. (The lower double window on the west probably was a single window similar to the one above it, originally.) The front porch and flagstone siding around the front entrance are alterations. There is a one-story addition with a deck.		26. LOCAL CONTACT PERSON OR ORGANIZATION Show-Me RPC		38. PRESERVATION UNDERWAY? YES (X) NO () Maint.			
43. HISTORY AND SIGNIFICANCE Early ownership of this house was not determined. Edward James, a Baptist minister, lived here with his wife for several years beginning in ca. 1915. An owner during the 1940s was Jack Bilyeu.		27. OTHER SURVEYS IN WHICH INCLUDED None		39. ENDANGERED? YES () NO (X) BY WHAT?			
44. DESCRIPTION OF ENVIRONMENT AND OUTBUILDINGS Residential neighborhood. Most of the nearby houses are of relatively new construction.		40. VISIBLE FROM PUBLIC ROAD? YES (X) NO ()		41. DISTANCE FROM AND FRONTAGE ON ROAD			
45. SOURCES OF INFORMATION Russell Raber; Lucille Wilson; site visit.		46. PREPARED BY R. Maserang		47. ORGANIZATION Show-Me RPC			
RETURN THIS FORM WHEN COMPLETED TO: OFFICE OF HISTORIC PRESERVATION P.O. BOX 176 JEFFERSON CITY, MISSOURI 65102 PH. 314-751-4096		48. DATE 5/85		49. REVISION DATE(S) -			



MISSOURI OFFICE OF HISTORIC PRESERVATION

ARCHITECTURAL/HISTORIC INVENTORY SURVEY FORM

1. NO. 92		4. PRESENT LOCAL NAME(S) OR DESIGNATION(S) Grogger Residence		MADISON TOWNSHIP 0403, 0404	
2. COUNTY Johnson		3. OTHER NAME(S) Behm House; Newton House; Poplar Stock Farm			
3. LOCATION OF POSITIVES Show-Me Regional Planning Commission					
6. SPECIFIC LEGAL LOCATION TOWNSHIP 45N RANGE 27W SECTION 18 IF CITY OR TOWN, STREET ADDRESS		16. THEMATIC CATEGORY Historic /Architectural		28. NO. OF STORIES 2 1/2	
7. CITY OR TOWN IF RURAL, VICINITY		17. DATE(S) OR PERIOD 1906		29. BASEMENT? YES (X) NO ()	
8. DESCRIPTION OF LOCATION Part of NW 1/4 of NW 1/4 of NW 1/4 of Section 18, Madison Twp. (Approx. 1.0 mile east of Holden on south side of Hwy. 58)		18. STYLE OR DESIGN Prairie Vernacular		30. FOUNDATION MATERIAL Concrete	
9. COORDINATES UTM LAT LONG		19. ARCHITECT OR ENGINEER Undetermined		31. WALL CONSTRUCTION Wood frame	
10. SITE () STRUCTURE () BUILDING (X) OBJECT ()		20. CONTRACTOR OR BUILDER Undetermined		32. ROOF TYPE AND MATERIAL Hipped; asphalt	
11. ON NATIONAL REGISTER? YES () NO (X)		21. ORIGINAL USE, IF APPARENT Residence		33. NO. OF BAYS FRONT SIDE	
12. IS IT ELIGIBLE? YES () NO (X)		22. PRESENT USE Residence		34. WALL TREATMENT Wood siding & shingles	
13. PART OF ESTAB. HIST. DISTRICT? YES () NO (X)		23. OWNERSHIP PUBLIC () PRIVATE (X)		35. PLAN SHAPE Irregular	
14. DISTRICT POTENTIAL? YES () NO (X)		24. OWNER'S NAME AND ADDRESS Victor Grogger R.R. #2 Holden, Mo.		36. CHANGES (EXPLAIN IN NO. 42) ADDITION () ALTERED (X) MOVED ()	
15. NAME OF ESTABLISHED DISTRICT N/A		25. OPEN TO PUBLIC? YES () NO (X)		37. CONDITION Good/fair INTERIOR EXTERIOR Good	
		26. LOCAL CONTACT PERSON OR ORGANIZATION Show-Me RPC		38. PRESERVATION UNDERWAY? YES (X) NO () Maint. NO ()	
		27. OTHER SURVEYS IN WHICH INCLUDED None		39. ENDANGERED? YES () NO (X) BY WHAT?	
				40. VISIBLE FROM PUBLIC ROAD? YES (X) NO ()	
				41. DISTANCE FROM AND FRONTAGE ON ROAD	
42. FURTHER DESCRIPTION OF IMPORTANT FEATURES This striking house combines elements of several styles, most notably Prairie (broad overhanging eaves, detail emphasizing horizontal lines, occasional banks of windows) and Craftsman (flared roofs, massive stone exterior chimney, etc.) Window shapes and types are varied. Numerous leaded and beveled or stained glass windows decorate the house, including a bank of six leaded windows in the living room. The sweeping one-story					
43. HISTORY AND SIGNIFICANCE The original owner is believed to have been Bernetta M. Newton, about whom little seems to be known although according to one account she had this house built upon retiring from a circus after suffering an injury. Subsequent owners include a Mr. Chenault and J. M. Preston (who operated it as the Poplar Stock Farm) before the property was acquired by Frank Behm in 1921. The house remained in the Behm family until the death of Mr. Behm's daughter, Clara, in 1960. Mr. Behm, a native of Illinois, came to Missouri in about 1910 and built a large Colonial Revival style house near Denton in Chilhowee Township (See Form No. 154). Victor and Susan Grogger became the next owners, in 1960, and Mr. Grogger continues to own the property.					
44. DESCRIPTION OF ENVIRONMENT AND OUTBUILDINGS The house occupies the northwest part of a 155-acre cattle farm. Outbuildings include a ca. 1918 barn and silo, a modern equipment storage building, and sheds.					
45. SOURCES OF INFORMATION Victor Grogger; The History of Johnson County (1918), pp. 640-641; Dick O'Toole; plat maps; site visit.					
46. PREPARED BY R. Maserang					
47. ORGANIZATION Show-Me RPC					
48. DATE 9/5/85 49. REVISION DATE(S) -					
RETURN THIS FORM WHEN COMPLETED TO: OFFICE OF HISTORIC PRESERVATION P.O. BOX 176 JEFFERSON CITY, MISSOURI 65102 PH. 314-751-4096					
IF ADDITIONAL SPACE IS NEEDED, ATTACH SEPARATE SHEET(S) TO THIS FORM					

1. NO.
2. COUNTY Johnson

4. PRESENT LOCAL NAME(S) OR DESIGNATION(S)
Grogger Residence

5. OTHER NAME(S)
Behm House

6. TOWNSHIP 45N

RANGE 27W

SECTION 18

92

Grogger Residence; Behm House

Section 18, Madison Township, Johnson Co.

42. (continued)

front porch extends across the driveway, in effect creating a porte-cochere. A round metal hitching rail is incorporated in the carriage porch structure. The upper level of the house is covered with wood shingles.

On the main level interior, one room is trimmed in mahogany and five others contain oak woodwork. The large hall area adjacent to the stairway has round wooden columns and a floor which is moderately parquetered. There are two sliding doors downstairs and one upstairs. There is a clothes chute from the first and second floor bathrooms to the basement, a luxurious touch for rural Johnson County in 1906.

The kitchen has been enlarged, apparently by modification of the back porch, which has been enclosed. A basement entrance also has been enclosed.

9/5/85





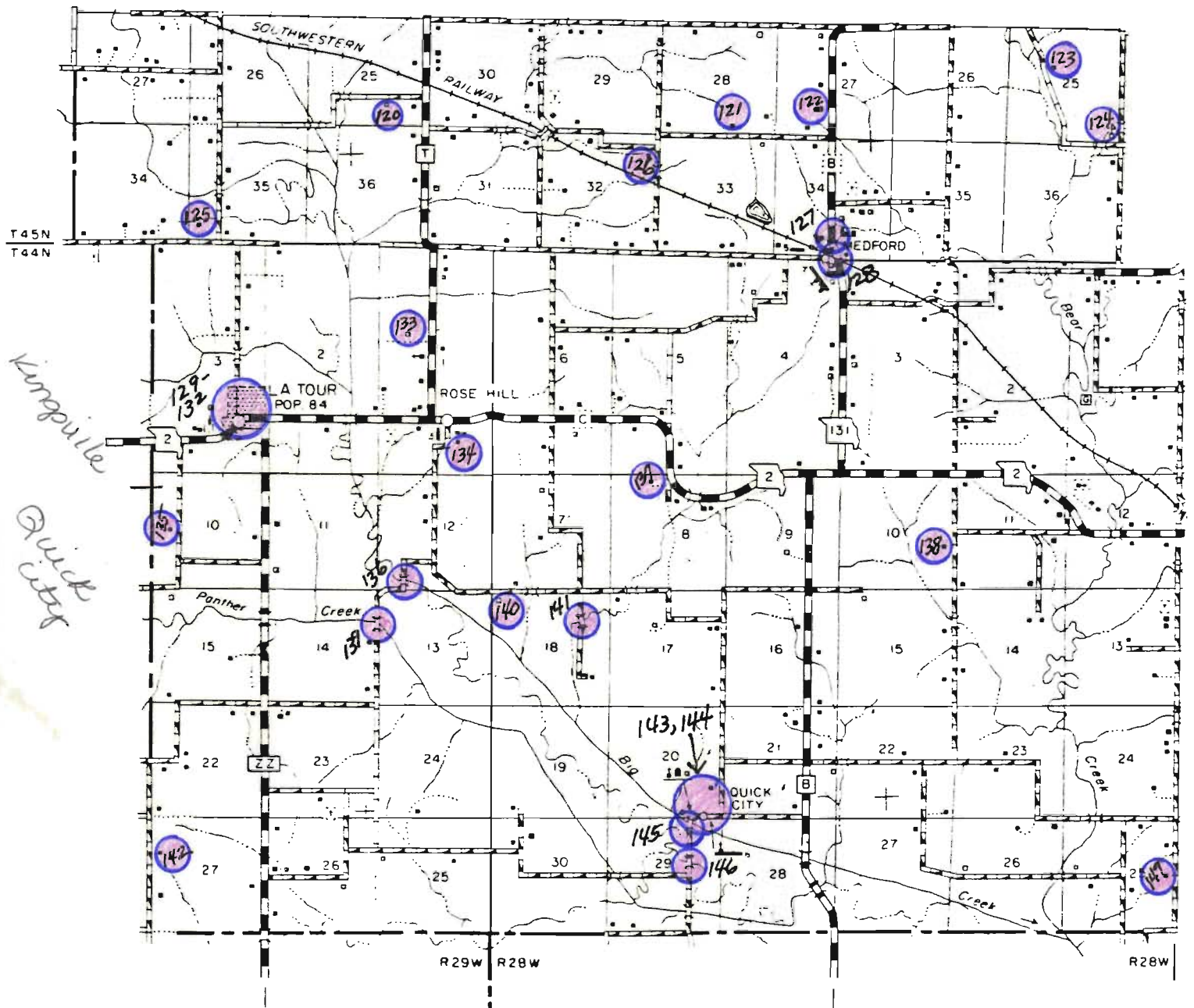






ROSE HILL TOWNSHIP

Johnson Co.



MISSOURI OFFICE OF HISTORIC PRESERVATION

ARCHITECTURAL/HISTORIC INVENTORY SURVEY FORM

1. NO. 120		4. PRESENT LOCAL NAME(S) OR DESIGNATION(S) ROSE HILL TOWNSHIP		1. NO.	
2. COUNTY Johnson		5. OTHER NAME(S) <i>not entered</i>			2. COUNTY Johnson
3. LOCATION OF Show-Me Regional NEGATIVES Planning Commission		Keuper House			
6. SPECIFIC LEGAL LOCATION TOWNSHIP 45N RANGE 29W SECTION 25 IF CITY OR TOWN, STREET ADDRESS		16. THEMATIC CATEGORY Historic /Architectural		5. OTHER NAME(S) Keuper House	
7. CITY OR TOWN IF RURAL, VICINITY Approx. 2 miles NE of LaTour		17. DATE(S) OR PERIOD ca. late 1890s			6. TOWNSHIP 45N
8. DESCRIPTION OF LOCATION Part of SW¼ of SE¼ of Section 25, Rose Hill Township (Approx. 1 3/4 miles south and 1/3 mile west of T and TT)		18. STYLE OR DESIGN I-House			
9. COORDINATES UTM LAT LONG		19. ARCHITECT OR ENGINEER Und.		8. SECTION 25	
10. SITE () STRUCTURE () BUILDING (X) OBJECT ()		20. CONTRACTOR OR BUILDER Und.			
11. ON NATIONAL REGISTER? YES () NO (X)		21. ORIGINAL USE, IF APPARENT Residence			
12. IS IT ELIGIBLE? YES () NO ()		22. PRESENT USE Residence		9. OTHER NAME(S) Keuper House	
13. PART OF ESTAB. YES () NO (X)		23. OWNERSHIP PUBLIC () PRIVATE (X)			
14. DISTRICT POTENTIAL? YES () NO ()		24. OWNER'S NAME AND ADDRESS Owen Bohannon R.R. #1 Holden, Mo.			
15. NAME OF ESTABLISHED DISTRICT N/A		25. OPEN TO PUBLIC? YES () NO (X)		10. TOWNSHIP 45N	
42. FURTHER DESCRIPTION OF IMPORTANT FEATURES This house is relatively large for rural Johnson County. The large rear extension apparently is an addition which contained a regular kitchen and a "summer" kitchen. There is a one-story bay window on the east. The centrally placed entrance contains a transom window.		26. LOCAL CONTACT PERSON OR ORGANIZATION Show-Me RPC			11. RANGE 29W
43. HISTORY AND SIGNIFICANCE In 1898, this land was owned by J.F. Cunningham, according to a plat map in the Johnson County Atlas of that year. No house is shown at this location on that map. The first owner of this house reportedly was Henry Keuper.		27. OTHER SURVEYS IN WHICH INCLUDED None			
44. DESCRIPTION OF ENVIRONMENT AND OUTBUILDINGS This relic occupies a sparsely populated section of Rose Hill Township approximately 1/3 mile west of a blacktop road (Hwy. T).		46. PREPARED BY R. Maserang			
45. SOURCES OF INFORMATION Mrs. Owen Bohannon; Loyd Warren; site visit; plat maps.		47. ORGANIZATION Show-Me RPC			
RETURN THIS FORM WHEN COMPLETED TO: OFFICE OF HISTORIC PRESERVATION P.O. BOX 176 JEFFERSON CITY, MISSOURI 65102 PH. 314-751-4096		48. DATE 3/6/86		120	
IF ADDITIONAL SPACE IS NEEDED, ATTACH SEPARATE SHEET(S) TO THIS FORM		49. REVISION DATE(S) -			



MISSOURI OFFICE OF HISTORIC PRESERVATION

ARCHITECTURAL/HISTORIC INVENTORY SURVEY FORM

1. NO. 121		4. PRESENT LOCAL NAME(S) OR DESIGNATION(S) ROSE HILL TOWNSHIP		1. NO.
2. COUNTY Johnson		Billingsley Residence 0249		
3. LOCATION OF Show-Me Regional NEGATIVES Planning Commission		5. OTHER NAME(S) Richardson House; Hand House		
6. SPECIFIC LEGAL LOCATION TOWNSHIP 45N RANGE 28W SECTION 28 IF CITY OR TOWN, STREET ADDRESS		16. THEMATIC CATEGORY Historic /Architectural	28. NO. OF STORIES 2	2. COUNTY Johnson
7. CITY OR TOWN IF RURAL, VICINITY		17. DATE(S) OR PERIOD ca. 1890s	29. BASEMENT? YES () NO ()	
8. DESCRIPTION OF LOCATION Part of SW 1/4 of SE 1/4 of Sec. 28, Rose Hill Twp. (Approx. 1 1/4 mile north- west of Medford)		18. STYLE OR DESIGN American Foursquare	30. FOUNDATION MATERIAL	
9. COORDINATES UTM LAT LONG		19. ARCHITECT OR ENGINEER Und.	31. WALL CONSTRUCTION Frame	4. PRESENT LOCAL NAME(S) OR DESIGNATION(S) Billingsley Residence
10. SITE () STRUCTURE () BUILDING (X) OBJECT ()		20. CONTRACTOR OR BUILDER Und.	32. ROOF TYPE AND MATERIAL Hipped; asphalt	
11. ON NATIONAL YES () REGISTER? NO (X)		21. ORIGINAL USE, IF APPARENT Residence	33. NO. OF BAYS FRONT SIDE	
12. IS IT YES () ELIGIBLE? NO ()		22. PRESENT USE Residence	34. WALL TREATMENT Wood siding	6. OTHER NAME(S) Richardson House; Hand Hou.
13. PART OF ESTAB. YES () HIST. DISTRICT? NO (X)		23. OWNERSHIP PUBLIC () PRIVATE (X)	35. PLAN SHAPE Square	
14. DISTRICT YES () POTENTIAL? NO ()		24. OWNER'S NAME AND ADDRESS Ronald Billingsley R.R.#1 Holden, Mo.	36. CHANGES ADDITION () (EXPLAIN IN ALTERED () NO. 42) MOVED ()	
15. NAME OF ESTABLISHED DISTRICT N/A		25. OPEN TO PUBLIC? YES () NO (X)	37. CONDITION INTERIOR EXTERIOR Fair	8. TOWNSHIP 45N
42. FURTHER DESCRIPTION OF IMPORTANT FEATURES This house, with its double-deck porch on three sides (at least), has a Greek Revival look. Although this house was not examined at close range, it does not appear to possess any elements of traditional Greek Revival styling, however. The doorway on the main (south) facade is transomed.		26. LOCAL CONTACT PERSON OR ORGANIZATION Show-Me RPC	38. PRESERVATION UNDERWAY? YES (X) Maint. NO ()	
43. HISTORY AND SIGNIFICANCE JJ-4 In 1898, this was the home of Charles Richardson, according to the plat map in the Johnson County Atlas of that year. In 1914, the owner was W. I. Hand.		27. OTHER SURVEYS IN WHICH INCLUDED None	39. ENDANGERED? YES () BY WHAT? NO (X)	
44. DESCRIPTION OF ENVIRONMENT AND OUTBUILDINGS There are various outbuildings associated with this house including a barn and a large storage building visible in the right side of the accompanying photo.		40. VISIBLE FROM YES (X) PUBLIC ROAD? NO ()		RANGE 28W
45. SOURCES OF INFORMATION Plat maps; site visit.		41. DISTANCE FROM AND FRONTAGE ON ROAD		
RETURN THIS FORM WHEN COMPLETED TO: OFFICE OF HISTORIC PRESERVATION P.O. BOX 176 JEFFERSON CITY, MISSOURI 65102 PH. 314-751-4096		46. PREPARED BY R. Maserang		
IF ADDITIONAL SPACE IS NEEDED, ATTACH SEPARATE SHEET(S) TO THIS FORM		47. ORGANIZATION Show-Me RPC		SECTION 28
		48. DATE 3/6/86 49. REVISION DATE(S) -		



MISSOURI OFFICE OF HISTORIC PRESERVATION

ARCHITECTURAL/HISTORIC INVENTORY SURVEY FORM

1. NO. 122		4. PRESENT LOCAL NAME(S) OR DESIGNATION(S) ROSE HILL TOWNSHIP		1. NO.
2. COUNTY Johnson		Pleasant View School (P.S. No. 96) 0250		
3. LOCATION OF POSITIVES Show-Me Regional Planning Commission		5. OTHER NAME(S) Cass School (P.S. No. 96)		
6. SPECIFIC LEGAL LOCATION TOWNSHIP 45N RANGE 28W SECTION 27 IF CITY OR TOWN, STREET ADDRESS		16. THEMATIC CATEGORY Historic / Architectural		2. COUNTY Johnson
7. CITY OR TOWN IF RURAL, VICINITY		17. DATE(S) OR PERIOD 1915 or ca. 1931		
8. DESCRIPTION OF LOCATION Part of SW $\frac{1}{4}$ of Section 27, Rose Hill Twp. (Approx. 1 mile north of Medford on west side of Hwy. 131)		18. STYLE OR DESIGN Greek Revival		
9. COORDINATES UTM LAT LONG		19. ARCHITECT OR ENGINEER Und.		4. PRESENT LOCAL NAME(S) OR DESIGNATION(S) Pleasant View School (P.S. No. 96)
10. SITE () BUILDING (X) STRUCTURE () OBJECT ()		20. CONTRACTOR OR BUILDER Und.		
11. ON NATIONAL REGISTER? YES () NO (X)		21. ORIGINAL USE, IF APPARENT Schoolhouse		
12. IS IT ELIGIBLE? YES () NO (X)		22. PRESENT USE		5. OTHER NAME(S) Cass School
13. PART OF ESTAB. HIST. DISTRICT? YES () NO (X)		23. OWNERSHIP PUBLIC () PRIVATE ()		
14. DISTRICT POTENTIAL? YES () NO (X)		24. OWNER'S NAME AND ADDRESS		
15. NAME OF ESTABLISHED DISTRICT N/A		25. OPEN TO PUBLIC? YES () NO (X)		6. TOWNSHIP 45N
42. FURTHER DESCRIPTION OF IMPORTANT FEATURES Unlike most rural schoolhouses, this one has an entrance which is centered in the long dimension between the gables. In addition, the entrance has a gable-roofed porch with chamfered wooden posts. The roofline has a jog on both ends at the base of the gables. The entrance is recessed with double doors and sidelights. A Greek Revival look is the overall result.		26. LOCAL CONTACT PERSON OR ORGANIZATION Show-Me RPC		
43. HISTORY AND SIGNIFICANCE When it was constructed in 1915, this schoolhouse was called Cass School. It replaced an older school building which had been in use at least as long ago as the 1890s. In 1916, one year after the new building was opened, this school had an enrollment of 20 pupils and a library of 150 books.		27. OTHER SURVEYS IN WHICH INCLUDED None		
44. DESCRIPTION OF ENVIRONMENT AND OUTBUILDINGS Although located in a rural setting, this old school building is viewed by hundreds of motorists on Mo. Hwy. 131 each day.		46. PREPARED BY R. Maserang		RANGE 28W
45. SOURCES OF INFORMATION The History of Johnson County (1918), p. 139; site visit.		47. ORGANIZATION Show-Me RPC		
RETURN THIS FORM WHEN COMPLETED TO: OFFICE OF HISTORIC PRESERVATION P.O. BOX 176 JEFFERSON CITY, MISSOURI 65102 PH. 314-751-4096		48. DATE 10/17/85		
IF ADDITIONAL SPACE IS NEEDED, ATTACH SEPARATE SHEET(S) TO THIS FORM		49. REVISION DATE(S)		SECTION 27



122



PLEASANT VIEW

DIST. NO. 96

1915

MISSOURI OFFICE OF HISTORIC PRESERVATION

ARCHITECTURAL/HISTORIC INVENTORY SURVEY FORM

JOAS006-110

1. NO. 123		4. PRESENT LOCAL NAME(S) OR DESIGNATION(S) ROSE HILL TOWNSHIP		1. NO.
2. COUNTY Johnson		0251		
3. LOCATION OF Show-Me Regional NEGATIVES Planning Commission		5. OTHER NAME(S) Clevenger House		
6. SPECIFIC LEGAL LOCATION TOWNSHIP 45N RANGE 28W SECTION 25 IF CITY OR TOWN, STREET ADDRESS		16. THEMATIC CATEGORY Historic /Architectural		2. COUNTY Johnson
7. CITY OR TOWN IF RURAL, VICINITY		17. DATE(S) OR PERIOD ca. 1880s		
8. DESCRIPTION OF LOCATION Part of SE¼ of NW¼ of Sect. 25, Rose Hill Twp. (Approx. 2½ miles west and 2¼ miles south of 0 and Hwy. 58)		18. STYLE OR DESIGN I-House		
9. COORDINATES UTM LAT LONG		19. ARCHITECT OR ENGINEER Und.		4. PRESENT LOCAL NAME(S) OR DESIGNATION(S)
10. SITE () STRUCTURE () BUILDING (X) OBJECT ()		20. CONTRACTOR OR BUILDER Und.		
11. ON NATIONAL REGISTER? YES () NO (X)		21. ORIGINAL USE, IF APPARENT Residence		
12. IS IT ELIGIBLE? YES () NO ()		22. PRESENT USE Unused		5. OTHER NAME(S) Clevenger House
13. PART OF ESTAB. HIST. DISTRICT? YES () NO (X)		23. OWNERSHIP PUBLIC () PRIVATE (X)		
14. DISTRICT POTENTIAL? YES () NO ()		24. OWNER'S NAME AND ADDRESS Charles Parker R.R. # 2 Holden, Mo.		
15. NAME OF ESTABLISHED DISTRICT N/A		25. OPEN TO PUBLIC? YES () NO (X)		6. TOWNSHIP 45N
42. FURTHER DESCRIPTION OF IMPORTANT FEATURES This variety of I-House is relatively uncommon in Johnson County. The facade is unbalanced and there is a single chimney centrally located. Notice the fanciful porch supports on the long wing addition. The main entrance has transom and side lights, suggesting a Greek Revival influence.		26. LOCAL CONTACT PERSON OR ORGANIZATION Show-Me RPC		
43. HISTORY AND SIGNIFICANCE J. M. Clevenger was the apparent original owner of this frame farmhouse.		27. OTHER SURVEYS IN WHICH INCLUDED None		
44. DESCRIPTION OF ENVIRONMENT AND OUTBUILDINGS The property includes a barn.		28. NO. OF STORIES 2		7. RANGE 28W
45. SOURCES OF INFORMATION Charles Parker; plat maps; site visit.		29. BASEMENT? YES () NO (X)		
46. PREPARED BY R. Maserang; T. Christopher		30. FOUNDATION MATERIAL Stone		
47. ORGANIZATION Show-Me RPC		31. WALL CONSTRUCTION Wood frame		8. SECTION 25
48. DATE 2/86		32. ROOF TYPE AND MATERIAL Gable; asphalt		
49. REVISION DATE(S)		33. NO. OF BAYS FRONT SIDE		
RETURN THIS FORM WHEN COMPLETED TO: OFFICE OF HISTORIC PRESERVATION P.O. BOX 176 JEFFERSON CITY, MISSOURI 65102 PH. 314-751-4096		34. WALL TREATMENT Wood siding		9. SECTION 25
IF ADDITIONAL SPACE IS NEEDED, ATTACH SEPARATE SHEET(S) TO THIS FORM		35. PLAN SHAPE Irregular		
		36. CHANGES (EXPLAIN IN NO. 42) ADDITION (X) ALTERED (X) MOVED ()		
		37. CONDITION INTERIOR EXTERIOR Fair/poor		10. SECTION 25
		38. PRESERVATION UNDERWAY? YES () NO (X)		
		39. ENDANGERED? BY WHAT? YES () NO ()		
		40. VISIBLE FROM PUBLIC ROAD? YES (X) NO ()		11. SECTION 25
		41. DISTANCE FROM AND FRONTAGE ON ROAD		







MISSOURI OFFICE OF HISTORIC PRESERVATION

ARCHITECTURAL/HISTORIC INVENTORY SURVEY FORM

1. NO. 124		4. PRESENT LOCAL NAME(S) OR DESIGNATION(S) ROSE HILL TOWNSHIP 0252 Pleasant Shade School (P.S. Dist. No. 97)		1. NO.
2. COUNTY Johnson		5. OTHER NAME(S) Pleasant Shade Community Club Building		
3. LOCATION OF NEGATIVES Show-Me Regional Planning Commission				
6. SPECIFIC LEGAL LOCATION TOWNSHIP 45N RANGE 28W SECTION 25 IF CITY OR TOWN, STREET ADDRESS		16. THEMATIC CATEGORY Historic /Architectural		2. COUNTY Johnson
7. CITY OR TOWN IF RURAL, VICINITY		17. DATE(S) OR PERIOD ca. 1905		
8. DESCRIPTION OF LOCATION Part of SE $\frac{1}{4}$ of SE $\frac{1}{4}$ of SE $\frac{1}{4}$ of Sect. 25, Rose Hill Twp. (Note: This is the Section 25 in north-east Rose Hill Township.)		18. STYLE OR DESIGN Vernacular		
9. COORDINATES UTM LAT LONG		19. ARCHITECT OR ENGINEER Und.		4. PRESENT LOCAL NAME(S) OR DESIGNATION(S) Pleasant Shade School, P.S. Dist. 97
10. SITE () STRUCTURE () BUILDING (X) OBJECT ()		20. CONTRACTOR OR BUILDER Und.		
11. ON NATIONAL REGISTER? YES () NO (X)		21. ORIGINAL USE, IF APPARENT Schoolhouse		
12. IS IT ELIGIBLE? YES () NO ()		22. PRESENT USE Unused		5. OTHER NAME(S)
13. PART OF ESTAB. HIST. DISTRICT? YES () NO (X)		23. OWNERSHIP PUBLIC () PRIVATE ()		
14. DISTRICT POTENTIAL? YES () NO ()		24. OWNER'S NAME AND ADDRESS		
15. NAME OF ESTABLISHED DISTRICT N/A		25. OPEN TO PUBLIC? YES () NO (X)		6. TOWNSHIP 45N
42. FURTHER DESCRIPTION OF IMPORTANT FEATURES This schoolhouse contains a pressed metal ceiling, blackboard, cloakroom and separate indoor restrooms. There is a single molded concrete porch support (fluted, on a square base) at the entrance. The foundation is of native stone (coursed rubble).		26. LOCAL CONTACT PERSON OR ORGANIZATION Show-Me RPC		
43. HISTORY AND SIGNIFICANCE After the old Pleasant Shade School burned in 1905, the present building was constructed or "remodeled." It was used as a schoolhouse (District No. 97) until the district became part of Holden Reorganized District R-III, in 1952. The Pleasant Shade Community Club began using the building as a meeting hall after its school use ended. The Pleasant Shade District's origin can be traced back to 1868, when it was known as Sub-District No.6. The first building was called Brown School and was located approximately 1/2 mile north and 1/4 mile west of the present building. That building was moved to the current site and was called Sprinkle School briefly before the name was changed to Pleasant Shade in ca.1880. In 1881, the enrollment was 44 pupils. In 1916, there		27. OTHER SURVEYS IN WHICH INCLUDED None		
44. DESCRIPTION OF ENVIRONMENT AND OUTBUILDINGS were 16 pupils. The library contained 50 books. This building is on the northwest corner where two county gravel roads intersect in northeast Rose Hill Twp. There are other structures at or near the three other corners of the intersection but the general environment is sparsely populated rural.		28. NO. OF STORIES 1		RANGE 28W
45. SOURCES OF INFORMATION The History of Johnson County (1918), p. 139; site visit; article in Warrensburg Star-Journal (undated).		29. BASEMENT? YES () NO (X)		
RETURN THIS FORM WHEN COMPLETED TO: OFFICE OF HISTORIC PRESERVATION P.O. BOX 176 JEFFERSON CITY, MISSOURI 65102 PH. 314-751-4096		30. FOUNDATION MATERIAL Stone (coursed rubble)		
IF ADDITIONAL SPACE IS NEEDED, ATTACH SEPARATE SHEET(S) TO THIS FORM		31. WALL CONSTRUCTION Frame		SECTION 25
		32. ROOF TYPE AND MATERIAL Gable; asphalt		
		33. NO. OF BAYS FRONT SIDE		
		34. WALL TREATMENT Wood siding		124
		35. PLAN SHAPE Irregular		
		36. CHANGES (EXPLAIN IN NO. 42) ADDITION () ALTERED () MOVED ()		
		37. CONDITION INTERIOR Fair/poor EXTERIOR Fair/poor		
		38. PRESERVATION UNDERWAY? YES () NO (X)		
		39. ENDANGERED? BY WHAT? YES (X) NO ()		
		40. VISIBLE FROM PUBLIC ROAD? YES (X) NO ()		
		41. DISTANCE FROM AND FRONTAGE ON ROAD		
		46. PREPARED BY R. Maserang		
		47. ORGANIZATION Show-Me RPC		
		48. DATE 2/26/86		
		49. REVISION DATE(S)		











MISSOURI OFFICE OF HISTORIC PRESERVATION

ARCHITECTURAL/HISTORIC INVENTORY SURVEY FORM

1. NO. 125		4. PRESENT LOCAL NAME(S) OR DESIGNATION(S) ROSE HILL TOWNSHIP		1. NO.
2. COUNTY Johnson		Johnson Residence 0253		
3. LOCATION OF Show-Me Regional NEGATIVES Planning Commission		5. OTHER NAME(S) Farnsworth House		
6. SPECIFIC LEGAL LOCATION TOWNSHIP 45N RANGE 29W SECTION 35 IF CITY OR TOWN, STREET ADDRESS		16. THEMATIC CATEGORY Historic /Architectural		2. COUNTY Johnson
7. CITY OR TOWN IF RURAL, VICINITY		17. DATE(S) OR PERIOD ca. 1880s		
8. DESCRIPTION OF LOCATION Part of SW $\frac{1}{4}$ of SW $\frac{1}{4}$ of Section 35, Rose Hill Twp. (Approx. 2.0 miles north of State Hwy. 2 and 2.0 miles west of State Hwy. T)		18. STYLE OR DESIGN Folk Victorian (Cross Gable)		
9. COORDINATES UTM LAT LONG		19. ARCHITECT OR ENGINEER Und.		4. PRESENT LOCAL NAME(S) OR DESIGNATION(S) Johnson Residence
10. SITE () STRUCTURE () BUILDING (X) OBJECT ()		20. CONTRACTOR OR BUILDER Und.		
11. ON NATIONAL REGISTER? YES () NO (X)		21. ORIGINAL USE, IF APPARENT Residence		
12. IS IT ELIGIBLE? YES () NO ()		22. PRESENT USE Residence		5. OTHER NAME(S) Farnsworth House
13. PART OF ESTAB. YES () NO (X)		23. OWNERSHIP PUBLIC () PRIVATE (X)		
14. DISTRICT POTENTIAL? YES () NO ()		24. OWNER'S NAME AND ADDRESS Keith & Kathy Johnson* Same		
15. NAME OF ESTABLISHED DISTRICT N/A		25. OPEN TO PUBLIC? YES () NO (X)		6. TOWNSHIP 45N
42. FURTHER DESCRIPTION OF IMPORTANT FEATURES Victorian detailing on this cross gabled house includes imbricated shingles in the end gables and above the porch top, and turned porch columns with brackets. The cornice is boxed, with returns. The interior has been extensively remodeled. This house was moved approximately a quarter of a mile to its present location about seven years ago.		26. LOCAL CONTACT PERSON OR ORGANIZATION Show-Me RPC		
43. HISTORY AND SIGNIFICANCE In ca. 1880, this was the Isaac G. Farnsworth homestead. Mr. Farnsworth was a son of B.J. Farnsworth, a native of Greene County, Tenn. B.J. Farnsworth came to Rose Hill Township in 1854. *Recently sold to a new owner.		27. OTHER SURVEYS IN WHICH INCLUDED None		
44. DESCRIPTION OF ENVIRONMENT AND OUTBUILDINGS		28. NO. OF STORIES 2		7. RANGE 29W
45. SOURCES OF INFORMATION Mrs. Kathy Johnson; History of Johnson County (1881), p. 762.		29. BASEMENT? YES () NO ()		
RETURN THIS FORM WHEN COMPLETED TO: OFFICE OF HISTORIC PRESERVATION P.O. BOX 176 JEFFERSON CITY, MISSOURI 65102 PH. 314-751-4096		30. FOUNDATION MATERIAL Stone		
IF ADDITIONAL SPACE IS NEEDED, ATTACH SEPARATE SHEET(S) TO THIS FORM		31. WALL CONSTRUCTION Frame		8. SECTION 35
		32. ROOF TYPE AND MATERIAL Gable; asphalt		
		33. NO. OF BAYS FRONT SIDE		
		34. WALL TREATMENT Wood siding		9. TOWNSHIP 45N
		35. PLAN SHAPE Irregular		
		36. CHANGES (EXPLAIN IN NO. 42) ADDITION () ALTERED (X) MOVED (X)		
		37. CONDITION Good INTERIOR EXTERIOR Fair		10. RANGE 29W
		38. PRESERVATION UNDERWAY? YES (X) NO () Maint. NO ()		
		39. ENDANGERED? YES () NO (X) BY WHAT?		
		40. VISIBLE FROM PUBLIC ROAD? YES (X) NO ()		11. SECTION 35
		41. DISTANCE FROM AND FRONTAGE ON ROAD		
		46. PREPARED BY R. Maserang		
		47. ORGANIZATION Show-Me RPC		12. SECTION 35
		48. DATE 3/24/86		
		49. REVISION DATE(S)		



MISSOURI OFFICE OF HISTORIC PRESERVATION

ARCHITECTURAL/HISTORIC INVENTORY SURVEY FORM

1. NO. 126		4. PRESENT LOCAL NAME(S) OR DESIGNATION(S) ROSE HILL TOWNSHIP		1. NO.
2. COUNTY Johnson		0254 Raber Residence		
3. LOCATION OF Show-Me Regional Planning Commission		5. OTHER NAME(S) Raber House; Pleasant View Stock Farm		
6. SPECIFIC LEGAL LOCATION TOWNSHIP 45N RANGE 28W SECTION 32 IF CITY OR TOWN, STREET ADDRESS		16. THEMATIC CATEGORY Historic /Architectural		2. COUNTY Johnson
7. CITY OR TOWN IF RURAL, VICINITY Northwest of Medford		17. DATE(S) OR PERIOD 1916		
8. DESCRIPTION OF LOCATION Part of NE¼ of NE¼ of Section 32, Rose Hill Township (Approx. 2 miles north and 2 miles east of T and Hwy. 2)		18. STYLE OR DESIGN Cross-Gable		
9. COORDINATES UTM LAT LONG		19. ARCHITECT OR ENGINEER Und.		4. PRESENT LOCAL NAME(S) OR DESIGNATION(S) Raber Residence
10. SITE () BUILDING (X) STRUCTURE () OBJECT ()		20. CONTRACTOR OR BUILDER Und.		
11. ON NATIONAL REGISTER? YES () NO (X)		21. ORIGINAL USE, IF APPARENT Res.		
12. IS IT ELIGIBLE? YES () NO ()		22. PRESENT USE Res.		28. NO. OF STORIES 2½
13. PART OF ESTAB. HIST. DISTRICT? YES () NO (X)		23. OWNERSHIP PUBLIC () PRIVATE (X)		
14. DISTRICT POTENTIAL? YES () NO ()		24. OWNER'S NAME AND ADDRESS Russell Raber R.R. #1 Holden, Mo.		
15. NAME OF ESTABLISHED DISTRICT N/A		25. OPEN TO PUBLIC? YES () NO (X)		29. BASEMENT? YES () NO ()
42. FURTHER DESCRIPTION OF IMPORTANT FEATURES Large cross-gabled farmhouses were not uncommon in Johnson County during the early part of this century. This example has a front-facing dormer in the center of its hipped roof section.		26. LOCAL CONTACT PERSON OR ORGANIZATION Show-Me RPC		
43. HISTORY AND SIGNIFICANCE The Pleasant View Stock Farm was established here in 1895 by S. W. Raber. This relatively large (11 rooms) house was built in 1916, by which time Mr. Raber had become successful in raising Poland China hogs and Duroc Jersey cattle as well as general farming. Soon after building the house, Mr. Raber added an electricity generator to light the house and barn.		27. OTHER SURVEYS IN WHICH INCLUDED None		
44. DESCRIPTION OF ENVIRONMENT AND OUTBUILDINGS The environment is rural. This house is approximately 1 3/4 miles northwest of Medford.		40. VISIBLE FROM PUBLIC ROAD? YES (X) NO ()		5. OTHER NAME(S)
45. SOURCES OF INFORMATION Site visit; township plat maps; Cockrell, The History of Johnson County, pp.755-756.		41. DISTANCE FROM AND FRONTAGE ON ROAD		
RETURN THIS FORM WHEN COMPLETED TO: OFFICE OF HISTORIC PRESERVATION P.O. BOX 176 JEFFERSON CITY, MISSOURI 65102 PH. 314-751-4096		46. PREPARED BY R. Maserang		
IF ADDITIONAL SPACE IS NEEDED, ATTACH SEPARATE SHEET(S) TO THIS FORM		47. ORGANIZATION Show-Me RPC		6. TOWNSHIP 45N
		48. DATE 3/6/86		
		49. REVISION DATE(S) -		



MISSOURI OFFICE OF HISTORIC PRESERVATION

ARCHITECTURAL/HISTORIC INVENTORY SURVEY FORM

1. NO. 127		4. PRESENT LOCAL NAME(S) OR DESIGNATION(S) ROSE HILL TOWNSHIP Medford General Store		1. NO.
2. COUNTY Johnson		5. OTHER NAME(S) 0255		
3. LOCATION OF NEGATIVES Show-Me Regional Planning Commission				
6. SPECIFIC LEGAL LOCATION TOWNSHIP 44N RANGE 28W SECTION 4 IF CITY OR TOWN, STREET ADDRESS		16. THEMATIC CATEGORY Historic /Architectural		2. COUNTY Johnson
7. CITY OR TOWN IF RURAL, VICINITY Medford		17. DATE(S) OR PERIOD ca. 1905		
8. DESCRIPTION OF LOCATION Part of NE 1/4 of NE 1/4 of Sect. 4, Rose Hill Twp. (Southwest corner of Snyder Avenue and Meadow Street on original plat) (Just west of Hwy. 131 approx. 1 3/4 miles north of Hwy. 2)		18. STYLE OR DESIGN Functional Victorian		
9. COORDINATES UTM LAT LONG		19. ARCHITECT OR ENGINEER Und.		4. PRESENT LOCAL NAME(S) OR DESIGNATION(S) Medford General Store
10. SITE () STRUCTURE () BUILDING (X) OBJECT ()		20. CONTRACTOR OR BUILDER Und.		
11. ON NATIONAL REGISTER? YES () NO (X)		21. ORIGINAL USE, IF APPARENT General store (probable)		
12. IS IT ELIGIBLE? YES () NO ()		22. PRESENT USE Storage		5. OTHER NAME(S)
13. PART OF ESTAB. YES () NO (X)		23. OWNERSHIP PUBLIC () PRIVATE (X)		
14. DISTRICT POTENTIAL? YES () NO ()		24. OWNER'S NAME AND ADDRESS Charles Walker		
15. NAME OF ESTABLISHED DISTRICT N/A		25. OPEN TO PUBLIC? YES () NO (X)		6. TOWNSHIP 44N
42. FURTHER DESCRIPTION OF IMPORTANT FEATURES This gable roofed building has an unstepped boomtown parapet. A gable roofed porch with supports of wood and brick appears to be an addition. Other additions are apparent on both the north and south. Originally, this was a two-story building at a different location (see below).		26. LOCAL CONTACT PERSON OR ORGANIZATION Show-Me RPC		
43. HISTORY AND SIGNIFICANCE Originally a two-story general store that predated the 1905 platting of Medford, this building was reconstructed at its present location as a one-story structure in the 1930s. Among the earliest long-time owners were Kem and Howeth. The original site was slightly farther north and west (on the north side of old Snyder Ave. approximately where the C. Warner home is today). The store was moved in order to be closer to the north/south road through Medford when it was relocated slightly and graveled. Among owners at the present location were Jim Howard, Steve Warner, A. Pope, Lester Gregory and a Mr. Dulan. Later, the store (and the community) were bypassed by the newly-paved Highway 131. The store survived into the 1960s. In addition to being a general store, it also was the Medford Post Office for several years beginning in the 1930s. It was a gasoline station in conjunction with the		27. OTHER SURVEYS IN WHICH INCLUDED None		
44. DESCRIPTION OF ENVIRONMENT AND OUTBUILDINGS Several other houses (most are newer) are in the immediate vicinity, as is an ammonia plant.		46. PREPARED BY R. Maserang		7. RANGE 28W
45. SOURCES OF INFORMATION Mrs. Curtis Bryant; plat maps; site visit.		47. ORGANIZATION Show-Me RPC		
RETURN THIS FORM WHEN COMPLETED TO: OFFICE OF HISTORIC PRESERVATION P.O. BOX 176 JEFFERSON CITY, MISSOURI 65102 PH. 314-751-4096		48. DATE 3/6/86		
IF ADDITIONAL SPACE IS NEEDED, ATTACH SEPARATE SHEET(S) TO THIS FORM		49. REVISION DATE(S)		8. SECTION 4





MISSOURI OFFICE OF HISTORIC PRESERVATION

ARCHITECTURAL/HISTORIC INVENTORY SURVEY FORM

1. NO. 128		4. PRESENT LOCAL NAME(S) OR DESIGNATION(S) Medford M.E. Church, South		ROSE HILL TOWNSHIP (MEDFORD)		1. NO.	
2. COUNTY Johnson		5. OTHER NAME(S) 0009				2. COUNTY Johnson	
3. LOCATION OF NEGATIVES Show-Me Regional Planning Commission						4. PRESENT LOCAL NAME(S) OR DESIGNATION(S) Medford M.E. Church, South	
6. SPECIFIC LEGAL LOCATION TOWNSHIP 44N RANGE 28W SECTION 4 IF CITY OR TOWN, STREET ADDRESS		16. THEMATIC CATEGORY Historic /Architectural		28. NO. OF STORIES 1 1/2		2. COUNTY Johnson	
7. CITY OR TOWN IF RURAL, VICINITY Medford		17. DATE(S) OR PERIOD 1906		29. BASEMENT? YES () NO ()		4. PRESENT LOCAL NAME(S) OR DESIGNATION(S) Medford M.E. Church, South	
8. DESCRIPTION OF LOCATION Part of NE 1/4 of NE 1/4 of Section 4, Rose Hill Township (SW corner of Hartman Ave- nue and Clover Street as shown on original plat)		18. STYLE OR DESIGN Gothic Revival		30. FOUNDATION MATERIAL			
9. COORDINATES UTM LAT LONG		19. ARCHITECT OR ENGINEER Und.		31. WALL CONSTRUCTION Frame			
10. SITE () STRUCTURE () BUILDING (X) OBJECT ()		20. CONTRACTOR OR BUILDER Und.		32. ROOF TYPE AND MATERIAL Gable; asphalt			
11. ON NATIONAL REGISTER? YES () NO (X)		21. ORIGINAL USE, IF APPARENT Church		33. NO. OF BAYS FRONT SIDE			
12. IS IT ELIGIBLE? YES () NO ()		22. PRESENT USE Church		34. WALL TREATMENT Wood siding			
13. PART OF ESTAB. HIST. DISTRICT? YES () NO (X)		23. OWNERSHIP PUBLIC () PRIVATE (X)		35. PLAN SHAPE			
14. DISTRICT POTENTIAL? YES () NO ()		24. OWNER'S NAME AND ADDRESS Medford M.E. Church, South		36. CHANGES (EXPLAIN IN NO. 42) ADDITION (X) ALTERED (X) MOVED ()			
15. NAME OF ESTABLISHED DISTRICT N/A		25. OPEN TO PUBLIC? YES (X) NO ()		37. CONDITION INTERIOR EXTERIOR Fair			
42. FURTHER DESCRIPTION OF IMPORTANT FEATURES The two-story square tower of this Gothic Revival style church extends into the front gable. The tower cap containing the bell has octagonal windows on all four sides and appears to be nonoriginal. Windows have Gothic (pointed) heads, with tracery. The overall design is symmetrical. There is a gable-roofed addition at the rear.		26. LOCAL CONTACT PERSON OR ORGANIZATION Show-Me RPC		38. PRESERVATION UNDERWAY? YES (X) NO () Maint. NO ()			
43. HISTORY AND SIGNIFICANCE This building was erected in 1906. F. M. Wooldridge and the Wooldridge family were principal sponsors of the project, contributing \$500 toward construction costs.		27. OTHER SURVEYS IN WHICH INCLUDED None		39. ENDANGERED? YES () NO (X) BY WHAT?			
44. DESCRIPTION OF ENVIRONMENT AND OUTBUILDINGS The Medford M.E. Church, South, is located at the southwest corner of Medford. There are a few houses nearby but most of the original town lots were never sold.				40. VISIBLE FROM PUBLIC ROAD? YES (X) NO ()			
45. SOURCES OF INFORMATION The History of Johnson County (1918), p. 409; site visit.				41. DISTANCE FROM AND TO			
RETURN THIS FORM WHEN COMPLETED TO: OFFICE OF HISTORIC PRESERVATION P.O. BOX 176 JEFFERSON CITY, MISSOURI 65102 PH. 314-751-4096		46. PREPARED BY R. Maserang		47. ORGANIZATION Show-Me RPC		5. OTHER NAME(S)	
IF ADDITIONAL SPACE IS NEEDED, ATTACH SEPARATE SHEET(S) TO THIS FORM		48. DATE 10/17/85		49. REVISION DATE(S)		6. TOWNSHIP 44N	
						RANGE 28W	
						SECTION 4	



MISSOURI OFFICE OF HISTORIC PRESERVATION

ARCHITECTURAL/HISTORIC INVENTORY SURVEY FORM

ROSE HILL TOWNSHIP

1. NO. 129	4. PRESENT LOCAL NAME(S) OR DESIGNATION(S) (LATOUR) Tubbesing Residence 0256	1. NO.
2. COUNTY Johnson	5. OTHER NAME(S) Henry Residence	2. COUNTY Johnson
3. LOCATION OF POSITIVES Show-Me Regional Planning Commission		4. PRESENT LOCAL NAME(S) OR DESIGNATION(S) Tubbesing Residence
6. SPECIFIC LEGAL LOCATION TOWNSHIP 44N RANGE 29W SECTION 3 IF CITY OR TOWN, STREET ADDRESS East Second Street	16. THEMATIC CATEGORY Historic /Architectural	28. NO. OF STORIES 1
7. CITY OR TOWN LaTour	17. DATE(S) OR PERIOD ca. 1890s	29. BASEMENT? YES () NO (X)
8. DESCRIPTION OF LOCATION (Northwest corner of Baker and Second Streets)	18. STYLE OR DESIGN Folk Victorian	30. FOUNDATION MATERIAL Stone
9. COORDINATES LAT LONG	19. ARCHITECT OR ENGINEER Und.	31. WALL CONSTRUCTION Frame
10. SITE () BUILDING (X)	20. CONTRACTOR OR BUILDER Und.	32. ROOF TYPE AND MATERIAL Gable; asphalt
11. ON NATIONAL REGISTER? YES () NO (X)	21. ORIGINAL USE, IF APPARENT Residence	33. NO. OF BAYS FRONT SIDE
12. IS IT ELIGIBLE? YES () NO (X)	22. PRESENT USE Residence	34. WALL TREATMENT Wood siding
13. PART OF ESTAB. HIST. DISTRICT? YES () NO (X)	23. OWNERSHIP PUBLIC () PRIVATE (X)	35. PLAN SHAPE Irregular
14. DISTRICT POTENTIAL? YES () NO (X)	24. OWNER'S NAME AND ADDRESS Harry Tubbesing Same	36. CHANGES (EXPLAIN IN NO. 42) ADDITION (X) ALTERED (X) MOVED ()
15. NAME OF ESTABLISHED DISTRICT N/A	25. OPEN TO PUBLIC? YES () NO (X)	37. CONDITION INTERIOR EXTERIOR Good/fair
42. FURTHER DESCRIPTION OF IMPORTANT FEATURES The front gable of this Folk Victorian house contains lacy gingerbread trim, but otherwise the Victorian detailing is minimal. A room used as a kitchen has been added.	26. LOCAL CONTACT PERSON OR ORGANIZATION Show-Me RPC	38. PRESERVATION UNDERWAY? YES (X) Maint. NO ()
43. HISTORY AND SIGNIFICANCE This house, built in ca. 1900, once contained a telephone switchboard serving the LaTour area. At that time, a Mr. Henry was the owner. Subsequent owners include Ira Lane, a barber. LaTour celebrated the 100th anniversary of its founding in August, 1986. At its peak, it was a relatively prosperous railroad-oriented village. Many residents of the nearby settlement of Rose Hill (platted in 1842) moved approximately one mile farther west to	27. OTHER SURVEYS IN WHICH INCLUDED None	39. ENDANGERED? BY WHAT? YES () NO (X)
44. DESCRIPTION OF ENVIRONMENT AND OUTBUILDINGS The environment is a residential street in a mostly residential community.	45. SOURCES OF INFORMATION Mr. and Mrs. Lloyd Lander; site visit.	40. VISIBLE FROM PUBLIC ROAD? YES (X) NO ()
46. PREPARED BY R. Maserang	47. ORGANIZATION Show-Me RPC	41. DISTANCE FROM AND FRONTAGE ON ROAD
48. DATE 1/86	49. REVISION DATE(S) -	

RETURN THIS FORM WHEN COMPLETED TO: OFFICE OF HISTORIC PRESERVATION
P.O. BOX 176
JEFFERSON CITY, MISSOURI 65102
PH. 314-751-4096

IF ADDITIONAL SPACE IS NEEDED, ATTACH SEPARATE SHEET(S) TO THIS FORM

6. TOWNSHIP
44N

7. RANGE
29W

8. SECTION
3

129



MISSOURI OFFICE OF HISTORIC PRESERVATION

ARCHITECTURAL/HISTORIC INVENTORY SURVEY FORM

1. NO. 130		4. PRESENT LOCAL NAME(S) OR DESIGNATION(S) ROSE HILL TOWNSHIP (LA TOUR)		1. NO.
2. COUNTY Johnson		5. OTHER NAME(S) 0257		
3. LOCATION OF Show-Me Regional Planning Commission		5. OTHER NAME(S) Shrader's; Elwell's; Cotter's; Sides' Garage		
6. SPECIFIC LEGAL LOCATION TOWNSHIP 44N RANGE 29W SECTION 3 IF CITY OR TOWN, STREET ADDRESS Main Street		16. THEMATIC CATEGORY Historic /Architectural		2. COUNTY Johnson
7. CITY OR TOWN LaTour IF RURAL, VICINITY		17. DATE(S) OR PERIOD ca. 1928		
8. DESCRIPTION OF LOCATION Section 3 of Rose Hill Township (Northeast corner of Main and Second Streets, LaTour)		18. STYLE OR DESIGN Functional		
9. COORDINATES UTM LAT LONG		19. ARCHITECT OR ENGINEER Und.		4. PRESENT LOCAL NAME(S) OR DESIGNATION(S)
10. SITE () BUILDING (X) STRUCTURE () OBJECT ()		20. CONTRACTOR OR BUILDER Und.		
11. ON NATIONAL REGISTER? YES () NO (X)		21. ORIGINAL USE, IF APPARENT General store		
12. IS IT ELIGIBLE? YES () NO ()		22. PRESENT USE Unused		5. OTHER NAME(S) Shrader's; Sides' Garage
13. PART OF ESTAB. YES () HIST. DISTRICT? NO (X)		23. OWNERSHIP PUBLIC () PRIVATE (X)		
14. DISTRICT YES () POTENTIAL? NO ()		24. OWNER'S NAME AND ADDRESS George Luty Harrisonville, Mo.		
15. NAME OF ESTABLISHED DISTRICT N/A		25. OPEN TO PUBLIC? YES () NO (X)		6. TOWNSHIP 44N
42. FURTHER DESCRIPTION OF IMPORTANT FEATURES One of this frame commercial building's entrances is cutaway, on the southwest corner.		26. LOCAL CONTACT PERSON OR ORGANIZATION Show-Me RPC		
43. HISTORY AND SIGNIFICANCE Built in the late 1920s, this frame building originally contained a grocery store on the south and a produce store on the north. The grocer was August Shrader, who later moved into a brick building across the street. The produce house was operated by John Elwell. A Mr. Cotter subsequently operated the produce store. During the early 1940s, an auto repair garage was operated in this building by Ira Sides.		27. OTHER SURVEYS IN WHICH INCLUDED None		
44. DESCRIPTION OF ENVIRONMENT AND OUTBUILDINGS This building is centrally located in the village of LaTour. With the exception of a new brick post office and an old brick store across the street, the other nearby buildings are residences.		46. PREPARED BY R. Maserang		RANGE 29W
45. SOURCES OF INFORMATION Mr. and Mrs. Lloyd Lander; site visit.		47. ORGANIZATION Show-Me RPC		
RETURN THIS FORM WHEN COMPLETED TO: OFFICE OF HISTORIC PRESERVATION P.O. BOX 176 JEFFERSON CITY, MISSOURI 65102 PH. 314-751-4096		48. DATE 1/86		
IF ADDITIONAL SPACE IS NEEDED, ATTACH SEPARATE SHEET(S) TO THIS FORM		49. REVISION DATE(S)		SECTION 3



MISSOURI OFFICE OF HISTORIC PRESERVATION

ARCHITECTURAL/HISTORIC INVENTORY SURVEY FORM

1. NO. 131		4. PRESENT LOCAL NAME(S) OR DESIGNATION(S) ROSE HILL TOWNSHIP Latour Presbyterian Church		1. NO.
2. COUNTY Johnson		5. OTHER NAME(S) Cumberland Presbyterian Church 0010		
3. LOCATION OF SHOW-Me Regional NEGATIVES Planning Commission				
6. SPECIFIC LEGAL LOCATION TOWNSHIP 44N RANGE 29W SECTION 3 IF CITY OR TOWN, STREET ADDRESS Highway 2		16. THEMATIC CATEGORY Historic /Architectural		2. COUNTY Johnson
7. CITY OR TOWN IF RURAL, VICINITY Latour		17. DATE(S) OR PERIOD 1889		
8. DESCRIPTION OF LOCATION Part of SE¼ of Section 3, Rose Hill Twp. (Southwest corner of Latour, on Hwy. 2)		18. STYLE OR DESIGN Gothic Revival		
9. COORDINATES UTM LAT LONG		19. ARCHITECT OR ENGINEER Und.		4. PRESENT LOCAL NAME(S) OR DESIGNATION(S) Latour Presbyterian Church
10. SITE () STRUCTURE () BUILDING (X) OBJECT ()		20. CONTRACTOR OR BUILDER Und.		
11. ON NATIONAL REGISTER? YES () NO (X)		21. ORIGINAL USE, IF APPARENT Church		
12. IS IT ELIGIBLE? YES () NO (X)		22. PRESENT USE Church		5. OTHER NAME(S) Cumberland Presby. Ch.
13. PART OF ESTAB. HIST. DISTRICT? YES () NO (X)		23. OWNERSHIP PUBLIC () PRIVATE (X)		
14. DISTRICT POTENTIAL? YES () NO (X)		24. OWNER'S NAME AND ADDRESS Latour Presbyterian Church		
15. NAME OF ESTABLISHED DISTRICT N/A		25. OPEN TO PUBLIC? YES (X) NO ()		6. TOWNSHIP 44N
42. FURTHER DESCRIPTION OF IMPORTANT FEATURES The windows of this church are lancet with Gothic detailing including pointed wooden drip molds with keystones. A bulls-eye window is centered under the front gable. Openings in the square bell tower (which also includes the arched entrance) have been sealed. The tower cap is missing or never existed.		26. LOCAL CONTACT PERSON OR ORGANIZATION Show-Me RPC		
43. HISTORY AND SIGNIFICANCE The Latour Presbyterian Church building was built in 1889, as a Cumberland Presbyterian Church. It has been used continually as a church since its construction.		27. OTHER SURVEYS IN WHICH INCLUDED None		
44. DESCRIPTION OF ENVIRONMENT AND OUTBUILDINGS This building is on the western edge of the Latour residential area.		28. NO. OF STORIES 1½		RANGE 29W
45. SOURCES OF INFORMATION Latour Centennial Publication (1986); site visit.		29. BASEMENT? YES () NO ()		
46. PREPARED BY R. Maserang		30. FOUNDATION MATERIAL Stone		
47. ORGANIZATION Show-Me RPC		31. WALL CONSTRUCTION Frame		SECTION 3
48. DATE 10/17/85		32. ROOF TYPE AND MATERIAL Gable; asphalt		
49. REVISION DATE(S)		33. NO. OF BAYS FRONT SIDE		
RETURN THIS FORM WHEN COMPLETED TO: OFFICE OF HISTORIC PRESERVATION P.O. BOX 176 JEFFERSON CITY, MISSOURI 65102 PH. 314-751-4096		34. WALL TREATMENT Wood siding		1/31
IF ADDITIONAL SPACE IS NEEDED, ATTACH SEPARATE SHEET(S) TO THIS FORM		35. PLAN SHAPE		
		36. CHANGES ADDITION () ALTERED () MOVED () (EXPLAIN IN NO. 42)		
		37. CONDITION INTERIOR EXTERIOR Good/fair		
		38. PRESERVATION UNDERWAY? YES (X) NO ()		
		39. ENDANGERED? BY WHAT? YES () NO (X)		
		40. VISIBLE FROM PUBLIC ROAD? YES (X) NO ()		
		41. DISTANCE FROM AND FRONTAGE ON ROAD		





Cedar
Presbyterian
Church
1884-1924

MISSOURI OFFICE OF HISTORIC PRESERVATION

ARCHITECTURAL/HISTORIC INVENTORY SURVEY FORM

1. NO. 132		4. PRESENT LOCAL NAME(S) OR DESIGNATION(S) ROSE HILL TOWNSHIP (LATOUR)		1. NO.
2. COUNTY Johnson		5. OTHER NAME(S) Cox's Grocery; Fitzgerald's Grocery		
3. LOCATION OF Show-Me Regional Planning Commission				
6. SPECIFIC LEGAL LOCATION TOWNSHIP 44N RANGE 29W SECTION 3 IF CITY OR TOWN, STREET ADDRESS Main Street		16. THEMATIC CATEGORY Historic /Architectural		2. COUNTY Johnson
7. CITY OR TOWN IF RURAL, VICINITY Latour		17. DATE(S) OR PERIOD ca. 1910-1915		
8. DESCRIPTION OF LOCATION (Northwest corner of 2nd and Main Streets)		18. STYLE OR DESIGN functional Victorian		
9. COORDINATES UTM LAT LONG		19. ARCHITECT OR ENGINEER Und.		4. PRESENT LOCAL NAME(S) OR DESIGNATION(S) Luty's Garage
10. SITE () BUILDING (X) STRUCTURE () OBJECT ()		20. CONTRACTOR OR BUILDER Und.		
11. ON NATIONAL REGISTER? YES () NO (X)		21. ORIGINAL USE, IF APPARENT Grocery store		
12. IS IT ELIGIBLE? YES () NO ()		22. PRESENT USE Auto repair shop		5. TOWNSHIP 44N
13. PART OF ESTAB. HIST. DISTRICT? YES () NO (X)		23. OWNERSHIP PUBLIC () PRIVATE (X)		
14. DISTRICT POTENTIAL? YES () NO ()		24. OWNER'S NAME AND ADDRESS George Luty Harrisonville, Mo.		
15. NAME OF ESTABLISHED DISTRICT N/A		25. OPEN TO PUBLIC? YES () NO (X)		6. RANGE 29W
16. LOCAL CONTACT PERSON OR ORGANIZATION Show-Me RPC		26. LOCAL CONTACT PERSON OR ORGANIZATION Show-Me RPC		
17. OTHER SURVEYS IN WHICH INCLUDED None		27. OTHER SURVEYS IN WHICH INCLUDED None		
18. NAME OF ESTABLISHED DISTRICT N/A		28. NO. OF STORIES 1		7. SECTION 3
19. NAME OF ESTABLISHED DISTRICT N/A		29. BASEMENT? YES () NO (X)		
19. NAME OF ESTABLISHED DISTRICT N/A		30. FOUNDATION MATERIAL Brick and concrete		
19. NAME OF ESTABLISHED DISTRICT N/A		31. WALL CONSTRUCTION Brick		8. RANGE 29W
19. NAME OF ESTABLISHED DISTRICT N/A		32. ROOF TYPE AND MATERIAL Flat; composition		
19. NAME OF ESTABLISHED DISTRICT N/A		33. NO. OF BAYS FRONT SIDE		
19. NAME OF ESTABLISHED DISTRICT N/A		34. WALL TREATMENT Stretcher bond		9. SECTION 3
19. NAME OF ESTABLISHED DISTRICT N/A		35. PLAN SHAPE Rectangular		
19. NAME OF ESTABLISHED DISTRICT N/A		36. CHANGES (EXPLAIN IN NO. 42) ADDITION () ALTERED (X) MOVED ()		
19. NAME OF ESTABLISHED DISTRICT N/A		37. CONDITION INTERIOR EXTERIOR Fair/poor		10. SECTION 3
19. NAME OF ESTABLISHED DISTRICT N/A		38. PRESERVATION UNDERWAY? YES () NO (X)		
19. NAME OF ESTABLISHED DISTRICT N/A		39. ENDANGERED? BY WHAT? YES () NO ()		
19. NAME OF ESTABLISHED DISTRICT N/A		40. VISIBLE FROM PUBLIC ROAD? YES (X) NO ()		11. SECTION 3
19. NAME OF ESTABLISHED DISTRICT N/A		41. DISTANCE FROM AND FRONTAGE ON ROAD		
19. NAME OF ESTABLISHED DISTRICT N/A				
42. FURTHER DESCRIPTION OF IMPORTANT FEATURES The large plate glass display windows of the storefront have been replaced with plywood. The entrance is recessed and centered in the symmetrical main facade. The cornice is brick.		43. HISTORY AND SIGNIFICANCE For most of its existence, this modest brick building was a grocery and dry goods store serving Latour and the immediate vicinity. Charley Cox, apparently outgrowing another building which no longer exists, is believed to have had the first store here in ca. 1910-1915. Following Mr. Cox, other grocers include a Mr. Fitzgerald, a Mr. Shrader, and Lloyd Lander successively into the 1960s. The current owner is George Luty, who uses the building as an auto repair shop.		12. SECTION 3
44. DESCRIPTION OF ENVIRONMENT AND OUTBUILDINGS This is one of the few commercial or public buildings in Latour. A new post office is adjacent to the north. An old bank has been torn down on the lot just south of this building. The environment is essentially residential.		45. SOURCES OF INFORMATION Mr. and Mrs. Lloyd Lander; plat maps; site visit.		
46. PREPARED BY R. Maserang		47. ORGANIZATION Show-Me RPC		
48. DATE 1/21/85		49. REVISION DATE(S)		13. SECTION 3
48. DATE 1/21/85		49. REVISION DATE(S)		
48. DATE 1/21/85		49. REVISION DATE(S)		

IF ADDITIONAL SPACE IS NEEDED, ATTACH SEPARATE SHEET(S) TO THIS FORM

RETURN THIS FORM WHEN COMPLETED TO: OFFICE OF HISTORIC PRESERVATION
P.O. BOX 176
JEFFERSON CITY, MISSOURI 65102
PH. 314-751-4096

1/21/85

132



MISSOURI OFFICE OF HISTORIC PRESERVATION

ARCHITECTURAL/HISTORIC INVENTORY SURVEY FORM

1. NO. 133		4. PRESENT LOCAL NAME(S) OR DESIGNATION(S) ROSE HILL TOWNSHIP		1. NO.
2. COUNTY Johnson		Haller House 0259		
3. LOCATION OF Show-Me Regional NEGATIVES Planning Commission		3. OTHER NAME(S) Wyatt House		
6. SPECIFIC LEGAL LOCATION TOWNSHIP 44N RANGE 29W SECTION 1 IF CITY OR TOWN, STREET ADDRESS		16. THEMATIC CATEGORY Historic /Architectural		2. COUNTY Johnson
7. CITY OR TOWN IF RURAL, VICINITY Northeast of LaTour		17. DATE(S) OR PERIOD ca. 1870		
8. DESCRIPTION OF LOCATION Part of NW¼ of Section 1, Rose Hill Township (Approx. 3/4 mile north of Rose Hill on west side of Hwy.T)		18. STYLE OR DESIGN Gothic Revival		
9. COORDINATES UTM LAT LONG		19. ARCHITECT OR ENGINEER Und.		4. PRESENT LOCAL NAME(S) OR DESIGNATION(S) Haller House
10. SITE () STRUCTURE () BUILDING (X) OBJECT ()		20. CONTRACTOR OR BUILDER Und.		
11. ON NATIONAL REGISTER? YES () NO (X)		21. ORIGINAL USE, IF APPARENT Res.		
12. IS IT ELIGIBLE? YES () NO ()		22. PRESENT USE Unused		5. OTHER NAME(S) Wyatt House
13. PART OF ESTAB. YES () NO (X)		23. OWNERSHIP PUBLIC () PRIVATE (X)		
14. DISTRICT POTENTIAL? YES () NO ()		24. OWNER'S NAME AND ADDRESS Henry Hutchings R.R. #1 Holden, Mo.		
15. NAME OF ESTABLISHED DISTRICT N/A		25. OPEN TO PUBLIC? YES () NO (X)		6. TOWNSHIP 44N
42. FURTHER DESCRIPTION OF IMPORTANT FEATURES A simple, early Post-Railroad I-House was given a powerful Victorian touch by the use of arched, Gothic windows on the second level. A porch which reportedly had Gothic-influenced detailing has been removed. Even the downstairs windows have fancy drip-molds, and the inventive builder used similar drip-molds to accent the interior windows in the west room (parlor?). Typical of many I-Houses, there is a central staircase. There are flues		26. LOCAL CONTACT PERSON OR ORGANIZATION Show-Me RPC		
43. HISTORY AND SIGNIFICANCE at the long ends. There is a rearward extension. JJ-9 The original owner of this ca. 1870 house is believed to have been W. A. Wyatt, who is identified as the owner of the property on the plat map of 1876. Mr. Wyatt was still listed as the owner in 1898. By 1914, and probably sooner, the owner had become D. E. Haller. (There is no reference to W. A. Wyatt in the 1881 edition of The History of Johnson County.)		27. OTHER SURVEYS IN WHICH INCLUDED None		
44. DESCRIPTION OF ENVIRONMENT AND OUTBUILDINGS This house is situated approximately 1/4 mile west of Route T. The old drive is just north of a church. There are no outbuildings.		40. VISIBLE FROM PUBLIC ROAD? YES (X) NO ()		RANGE 29W
45. SOURCES OF INFORMATION Henry Hutchings; Jean W.Haller; plat maps; site visit.		41. DISTANCE FROM AND FRONTAGE ON ROAD		
RETURN THIS FORM WHEN COMPLETED TO: OFFICE OF HISTORIC PRESERVATION P.O. BOX 176 JEFFERSON CITY, MISSOURI 65102 PH. 314-751-4096		46. PREPARED BY R.Maserang		
IF ADDITIONAL SPACE IS NEEDED, ATTACH SEPARATE SHEET(S) TO THIS FORM		47. ORGANIZATION Show-Me RPC		SECTION 1
		48. DATE 3/6/86		
		49. REVISION DATE(S) -		133















MISSOURI OFFICE OF HISTORIC PRESERVATION

ARCHITECTURAL/HISTORIC INVENTORY SURVEY FORM

1. NO. 134		4. PRESENT LOCAL NAME(S) OR DESIGNATION(S) ROSE HILL TOWNSHIP (ROSE HILL)		1. NO.
2. COUNTY Johnson		Kirby Residence		
3. LOCATION OF Show-Me Regional Planning Commission		5. OTHER NAME(S) Haller House 0260		
6. SPECIFIC LEGAL LOCATION TOWNSHIP 44N RANGE 29W SECTION 1		16. THEMATIC CATEGORY Historic /Architectural		2. COUNTY Johnson
IF CITY OR TOWN, STREET ADDRESS		17. DATE(S) OR PERIOD 1901		
7. CITY OR TOWN IF RURAL, VICINITY Rose Hill		18. STYLE OR DESIGN Folk Victorian		
8. DESCRIPTION OF LOCATION		19. ARCHITECT OR ENGINEER Und.		4. PRESENT LOCAL NAME(S) OR DESIGNATION(S) Kirby Residence
Part of SE¼ of Section 1, Rose Hill Twp.		20. CONTRACTOR OR BUILDER Und.		
(Just east of county road south of Hwy. 2 at Rose Hill)		21. ORIGINAL USE, IF APPARENT Residence		
9. COORDINATES UTM		22. PRESENT USE Residence		5. OTHER NAME(S) Haller House
LAT LONG		23. OWNERSHIP PUBLIC () PRIVATE (X)		
10. SITE () BUILDING (X) STRUCTURE () OBJECT ()		24. OWNER'S NAME AND ADDRESS Kenneth Kirby Same		
11. ON NATIONAL REGISTER? YES () NO (X)		25. OPEN TO PUBLIC? YES () NO (X)		6. TOWNSHIP 44N
12. IS IT ELIGIBLE? YES () NO ()		26. LOCAL CONTACT PERSON OR ORGANIZATION Show-Me RPC		
13. PART OF ESTAB. HIST. DISTRICT? YES () NO (X)		27. OTHER SURVEYS IN WHICH INCLUDED None		
14. DISTRICT POTENTIAL? YES () NO ()		28. NO. OF STORIES 2		7. RANGE 29W
15. NAME OF ESTABLISHED DISTRICT N/A		29. BASEMENT? YES () NO ()		
42. FURTHER DESCRIPTION OF IMPORTANT FEATURES		30. FOUNDATION MATERIAL Stone		
This house is almost a Queen Anne with its combination hipped and gabled roof, spindlework frieze, scrolled brackets and turned porch supports, decorative window surrounds and stained glass windows. Non-wood siding has been added.		31. WALL CONSTRUCTION Frame		8. SECTION 1
43. HISTORY AND SIGNIFICANCE		32. ROOF TYPE AND MATERIAL Gable;hipped;asphalt		
Dr. John A. Haller, a Kentuckian, a Kentuckian who came to Missouri in 1879 and settled on a farm southeast of Rose Hill, is associated with this house. Dr. Haller became a prosperous farmer and stockman while continuing to practice medicine. By the time of his death in 1901 (the year this house was built), his farm encompassed 570 acres. A son, James A. Haller, educated as an attorney, became manager of the John A. Haller Farm Company which eventually encompassed 900 acres		33. NO. OF BAYS FRONT SIDE		
44. DESCRIPTION OF ENVIRONMENT AND OUTBUILDINGS		34. WALL TREATMENT Non-wood siding		9. SECTION 1
A church and a few mostly newer dwellings are in the immediate vicinity of this house which otherwise occupies a sparsely populated area of Rose Hill Township.		35. PLAN SHAPE Irregular		
45. SOURCES OF INFORMATION		36. CHANGES ADDITION () ALTERED (X) MOVED ()		
Jean W. Haller; The History of Johnson County (1918), pp.1100-1102 site visit.		37. CONDITION INTERIOR EXTERIOR Good		10. SECTION 1
RETURN THIS FORM WHEN COMPLETED TO: OFFICE OF HISTORIC PRESERVATION P.O. BOX 176 JEFFERSON CITY, MISSOURI 65102 PH. 314-751-4096		38. PRESERVATION UNDERWAY? YES (X) Maint. NO ()		
IF ADDITIONAL SPACE IS NEEDED, ATTACH SEPARATE SHEET(S) TO THIS FORM		39. ENDANGERED? BY WHAT? YES () NO (X)		
		40. VISIBLE FROM PUBLIC ROAD? YES (X) NO ()		11. SECTION 1
		41. DISTANCE FROM AND FRONTAGE ON ROAD		
		46. PREPARED BY R. Maserang		
		47. ORGANIZATION Show-Me RPC		12. SECTION 1
		48. DATE 8/86		
		49. REVISION DATE(S) -		

James A. Haller, manager of the John A. Haller Farm Company, is one of Johnson county's most progressive and successful agriculturists. Mr. Haller is a native of Kentucky. He was born in 1872 in Nicholas county, son of Dr. John A. and Martha Ellen Haller, both of whom were natives of Nicholas county, Kentucky. Dr. John A. Haller was a son of John Haller, Sr., who was born in Baltimore, Maryland, and in boyhood went to Kentucky. The Haller family is of German lineage. Martha Ellen Haller is a daughter of a prosperous plantation owner of Kentucky now deceased. Dr. John A. Haller came to Missouri in 1879 and settled on a farm in Rose Hill township, Johnson county, where he was engaged in farming and stock raising in addition to practicing medicine. Doctor Haller had a large practice and became very prominent both in the medical profession and in the stock business. He was industrious and ambitious and at the time of his death, in 1901, was owner of five hundred seventy acres of land. He raised stock extensively but did general farming as well. Dr. Haller was twice married and of the five children born of his first marriage four are now living, namely: Missouri E., Latour, Missouri; Mrs. Florence Ingram, Latour, Missouri; James A., subject of this review; and Charles N., Latour, Missouri. After the death of Martha Ellen Haller, Doctor Haller remarried and he was the father of eight children, six of whom are now living: John; Hattie, the wife of Mr. Deatley, Blairstown, Missouri; Mrs. Pearl B. Harper, Holden, Missouri; Bernie, Paonia, Colorado; Doctor Forest, Garden City, Missouri; and Raymond, Craig, Montana.

James A. Haller attended school at Rose Hill, where Albert Gloyd was his first teacher. Miss Hattie Sheller later taught the school when Mr. Haller was a schoolboy in attendance. He recalls among his school-mates several men and women now residing in his neighborhood, among them: C. I. Hunt, the Sheller boys, and Blanche D. Corbin. Reverend J. C. Littrell and Reverend "Billy" Whitsett were pioneer preachers still preaching in Mr. Haller's youth. He remembers the days of horseback riding, when old men and women, the middle aged, and even little children traveled on horseback. When he was a lad, there was still much unfenced land in Johnson county and an abundance of wild game. Roads had not yet been built and even in the eighties the settlers of Johnson county went from place to place by direction and along trails.

Mr. Haller is a graduate of the Warrensburg State Normal School in the class of 1900. Prior to graduation, he was engaged in teaching school at Scaly Bark, Star, Mt. Xenia, and in Rose Hill township and at Gallatin, Missouri. After he had graduated, he entered the Kansas City Law School, from which institution he graduated with the class of 1901. Mr. Haller then formed a partnership with D. C. Lewis, a leading attorney of Oklahoma City, Oklahoma, and for one year was engaged in the practice of law. He was appointed administrator of his father's estate and at the time of the latter's demise, James A. Haller returned to Johnson county and later organized the John A. Haller Farm Company and has since been efficiently managing the business affairs of this organization, of which Dr. Haller's second wife and the following sisters and brothers are members: Missouri E., Florence, Charles N., John H., and Hattie. James A. Haller is of course a member of the company and under his capable and careful management the organization has proven to be a wise and splendid one. Annually, he handles fifty head of mules, twenty head of horses, nearly two hundred head of cattle, three hundred head of hogs, besides taking care of the nine hundred acres of the company's land, on which he raised in 1917, two hundred tons of hay and had sixty acres in wheat, one hundred fifty acres in corn, and had two hundred acres of wheat sown. Last year he had five hundred head of hogs. There are on the place hundreds of chickens and Mrs. Haller plans to have three hundred winter layers. Both Mr. and Mrs. Haller are energetic, enthusiastic, young people and they are making a splendid success of life.

James A. Haller was united in marriage with Blanche D. Corbin, daughter of L. H. Corbin, a former schoolmate and playmate. To this union have been born four children: Jean W., Martha May, Sallie B., and W. Tipton. Mr. Corbin makes his home with his daughter, Mrs. Haller. Mrs. Corbin is deceased. Mr. Haller has been an active Republican for many years. Both he and Mrs. Haller are highly regarded and esteemed in Johnson county, where the Haller family is widely known and respected.



MISSOURI OFFICE OF HISTORIC PRESERVATION

ARCHITECTURAL/HISTORIC INVENTORY SURVEY FORM

1. NO. 135		4. PRESENT LOCAL NAME(S) OR DESIGNATION(S) ROSE HILL TOWNSHIP		1. NO.
2. COUNTY Johnson		Roberts Residence 0261		
3. LOCATION OF Show-Me Regional Planning Commission		5. OTHER NAME(S) Deatley House; Loudermilk House		
6. SPECIFIC LEGAL LOCATION TOWNSHIP 44N RANGE 29W SECTION 10 IF CITY OR TOWN, STREET ADDRESS		16. THEMATIC CATEGORY Historic /Architectural		2. COUNTY Johnson
7. CITY OR TOWN IF RURAL, VICINITY		17. DATE(S) OR PERIOD ca. 1870		
8. DESCRIPTION OF LOCATION Part of SW $\frac{1}{4}$ of NW $\frac{1}{4}$ of Section 10, Rose Hill Township (Approx. 3/4 mile south of Rt. 2 and 7/8 mile west of ZZ near Cass Co. line)		18. STYLE OR DESIGN Gothic Revival		
9. COORDINATES UTM LAT LONG		19. ARCHITECT OR ENGINEER Und.		4. PRESENT LOCAL NAME(S) OR DESIGNATION(S) Roberts Residence
10. SITE () BUILDING (X) STRUCTURE () OBJECT ()		20. CONTRACTOR OR BUILDER Und.		
11. ON NATIONAL REGISTER? YES () NO (X)		21. ORIGINAL USE, IF APPARENT Res.		
12. IS IT ELIGIBLE? YES () NO (X)		22. PRESENT USE Res.		5. OTHER NAME(S) Deatley House
13. PART OF ESTAB. YES () HIST. DISTRICT? NO (X)		23. OWNERSHIP PUBLIC () PRIVATE (X)		
14. DISTRICT YES () POTENTIAL? NO ()		24. OWNER'S NAME AND ADDRESS E.R. Roberts, et al		
15. NAME OF ESTABLISHED DISTRICT N/A		25. OPEN TO PUBLIC? YES () NO (X)		6. TOWNSHIP 44N
42. FURTHER DESCRIPTION OF IMPORTANT FEATURES The centered gable above the entrance porch contains minimal decoration in this spartan Gothic Revival farmhouse. Notice, however, that the window hoods also contain narrow bands of scalloping to match that in the gable. The small porch has turned supports with decorative brackets and a bit of gingerbread. "Capitals" near the top of the corner uprights are		26. LOCAL CONTACT PERSON OR ORGANIZATION Show-Me RPC		
43. HISTORY AND SIGNIFICANCE unusual. This symmetrical house has a central flue. X-25 In 1876, the owner of this house was T. Loudermilk. In 1898, the owner of this house was C. L. Deatley.		27. OTHER SURVEYS IN WHICH INCLUDED None		
44. DESCRIPTION OF ENVIRONMENT AND OUTBUILDINGS This house is one of only two houses in Rose Hill Township's Section 10 on the western border of Johnson County.		28. NO. OF STORIES 2		7. RANGE 29W
45. SOURCES OF INFORMATION Site visit; township plat maps.		29. BASEMENT? YES () NO ()		
46. PREPARED BY R. Maserang		30. FOUNDATION MATERIAL Stone		
47. ORGANIZATION Show-Me RPC		31. WALL CONSTRUCTION Frame		8. SECTION 10
48. DATE 10/17/85		32. ROOF TYPE AND MATERIAL Gable; shake shingle		
49. REVISION DATE(S)		33. NO. OF BAYS FRONT SIDE		
50. RETURN THIS FORM WHEN COMPLETED TO: OFFICE OF HISTORIC PRESERVATION P.O. BOX 176 JEFFERSON CITY, MISSOURI 65102 PH. 314-751-4096		34. WALL TREATMENT Wood siding		135
51. IF ADDITIONAL SPACE IS NEEDED, ATTACH SEPARATE SHEET(S) TO THIS FORM		35. PLAN SHAPE		
52. 46. PREPARED BY R. Maserang		36. CHANGES (EXPLAIN IN NO. 42) ADDITION () ALTERED () MOVED ()		
53. 47. ORGANIZATION Show-Me RPC		37. CONDITION INTERIOR EXTERIOR Fair		
54. 48. DATE 10/17/85		38. PRESERVATION UNDERWAY? YES () NO ()		
55. 49. REVISION DATE(S)		39. ENDANGERED? BY WHAT? YES () NO ()		
56. 50. RETURN THIS FORM WHEN COMPLETED TO: OFFICE OF HISTORIC PRESERVATION P.O. BOX 176 JEFFERSON CITY, MISSOURI 65102 PH. 314-751-4096		40. VISIBLE FROM PUBLIC ROAD? YES (X) NO ()		
57. 51. IF ADDITIONAL SPACE IS NEEDED, ATTACH SEPARATE SHEET(S) TO THIS FORM		41. DISTANCE FROM AND FRONTAGE ON ROAD		





Johnson Co. Bridge No. 610-1

French Spur Bridge

Section 12, Rose Hill Twp.
Johnson Co.

Bridge over Big Creek







MISSOURI OFFICE OF HISTORIC PRESERVATION

ARCHITECTURAL/HISTORIC INVENTORY SURVEY FORM

1. NO. 137		4. PRESENT LOCAL NAME(S) OR DESIGNATION(S) ROSE HILL TOWNSHIP		1. NO.
2. COUNTY Johnson		Hammond Residence 0263		
3. LOCATION OF Show-Me Regional Planning Commission		5. OTHER NAME(S) Barkley House		
6. SPECIFIC LEGAL LOCATION TOWNSHIP 44N RANGE 28W SECTION 8 IF CITY OR TOWN, STREET ADDRESS		16. THEMATIC CATEGORY Historic /Architectural		2. COUNTY Johnson
7. CITY OR TOWN IF RURAL, VICINITY		17. DATE(S) OR PERIOD ca. 1910		
8. DESCRIPTION OF LOCATION Part of NE 1/4 of NW 1/4 of Sec. 8, Rose Hill Twp. (Southwest of State Hwy. 2 approx. 1 1/4 miles west of Hwy. B)		18. STYLE OR DESIGN Vernacular Craftsman		
9. COORDINATES UTM LAT LONG		19. ARCHITECT OR ENGINEER Und.		4. PRESENT LOCAL NAME(S) OR DESIGNATION(S) Hammond Residence
10. SITE () BUILDING (X) STRUCTURE () OBJECT ()		20. CONTRACTOR OR BUILDER Und.		
11. ON NATIONAL REGISTER? YES () NO (X)		21. ORIGINAL USE, IF APPARENT Residence		
12. IS IT ELIGIBLE? YES () NO ()		22. PRESENT USE Residence		5. OTHER NAME(S) Barkley House
13. PART OF ESTAB. HIST. DISTRICT? YES () NO (X)		23. OWNERSHIP PUBLIC () PRIVATE (X)		
14. DISTRICT POTENTIAL? YES () NO ()		24. OWNER'S NAME AND ADDRESS Ira Hammond R.R. Holden, Mo.		
15. NAME OF ESTABLISHED DISTRICT N/A		25. OPEN TO PUBLIC? YES () NO (X)		6. TOWNSHIP 44N
42. FURTHER DESCRIPTION OF IMPORTANT FEATURES This vernacular house has a strong Craftsman influence and has many similarities to a house approximately 5 1/2 miles away, in Section 25 of Rose Hill Township (See Form No. 147). The railed upstairs walkout porch is unusual on both houses. In this example, a diamond form was created in the apex of the gable. By eliminating the diamond, an M-shaped porch roof was the result in the house in Section 25. The triangular knee braces in the gable ends is a Craftsman element.		26. LOCAL CONTACT PERSON OR ORGANIZATION Show-Me RPC		
43. HISTORY AND SIGNIFICANCE The original owner of this ca. 1910 house was Frank Barkley. The Barkley family is said to have lived nearby in a log cabin while the house was under construction.		27. OTHER SURVEYS IN WHICH INCLUDED None		
44. DESCRIPTION OF ENVIRONMENT AND OUTBUILDINGS Several outbuildings including a barn with a hay hood are associated with this property just west of Hwy. 2.		40. VISIBLE FROM PUBLIC ROAD? YES (X) NO ()		7. RANGE 28W
45. SOURCES OF INFORMATION Mrs. Ira Hammond; plat maps; site visit.		41. DISTANCE FROM AND FRONTAGE ON ROAD		
RETURN THIS FORM WHEN COMPLETED TO: OFFICE OF HISTORIC PRESERVATION P.O. BOX 176 JEFFERSON CITY, MISSOURI 65102 PH. 314-751-4096		46. PREPARED BY R. Maserang		
IF ADDITIONAL SPACE IS NEEDED, ATTACH SEPARATE SHEET(S) TO THIS FORM		47. ORGANIZATION Show-Me RPC		8. SECTION 8
		48. DATE 3/86 49. REVISION DATE(S) -		





MISSOURI OFFICE OF HISTORIC PRESERVATION

ARCHITECTURAL/HISTORIC INVENTORY SURVEY FORM

1. NO. 138		4. PRESENT LOCAL NAME(S) OR DESIGNATION(S) ROSE HILL TOWNSHIP. Chaney Barn & Silo 0264		1. NO.	
2. COUNTY Johnson		5. OTHER NAME(S) Jackson Farm; McClure Farm barn only			2. COUNTY Johnson
3. LOCATION OF Show-Me Regional NEGATIVES Planning Commission					
6. SPECIFIC LEGAL LOCATION TOWNSHIP 44N RANGE 28W SECTION 10 IF CITY OR TOWN, STREET ADDRESS		16. THEMATIC CATEGORY Historic /Architectural		5. OTHER NAME(S) Jackson Farm	
7. CITY OR TOWN IF RURAL, VICINITY		17. DATE(S) OR PERIOD ca. 1880s; ca. 1910			6. TOWNSHIP 44N
8. DESCRIPTION OF LOCATION Part of SE $\frac{1}{4}$ of NE $\frac{1}{4}$ of SE $\frac{1}{4}$ of Section 10, Rose Hill Twp. (Approx. 1 $\frac{1}{4}$ miles east and 3/4 mile south of B and Hwy. 2)		18. STYLE OR DESIGN			
9. COORDINATES UTM LAT LONG		19. ARCHITECT OR ENGINEER Und.		SECTION 10	
10. SITE () STRUCTURE () BUILDING (X) OBJECT ()		20. CONTRACTOR OR BUILDER Und.			138
11. ON NATIONAL REGISTER? YES () NO (X)		21. ORIGINAL USE, IF APPARENT Barn; grain storage (silo)			
12. IS IT ELIGIBLE? YES () NO ()		22. PRESENT USE Barn; unused (silo)			
13. PART OF ESTAB. YES () NO (X)		23. OWNERSHIP PUBLIC () PRIVATE (X)			
14. DISTRICT YES () NO (X)		24. OWNER'S NAME AND ADDRESS Gene Chaney R.R. #2 Holden, MO.			
15. NAME OF ESTABLISHED DISTRICT N/A		25. OPEN TO PUBLIC? YES () NO (X)			
		26. LOCAL CONTACT PERSON OR ORGANIZATION Show-Me RPC			
		27. OTHER SURVEYS IN WHICH INCLUDED None			
42. FURTHER DESCRIPTION OF IMPORTANT FEATURES This barn has two corridors. At the upper level, a pair of front-facing windows have been installed at an angle to produce a diamond shape. Diamond-shaped windows have been associated with Dutch barns. It has a gambrel roof and a hay hood. Nearby is a concrete block silo with four window openings.		28. NO. OF STORIES 2			
		29. BASEMENT? YES () NO (X)			
		30. FOUNDATION MATERIAL			
		31. WALL CONSTRUCTION Wood frame			
		32. ROOF TYPE AND MATERIAL Gambrel; asphalt			
		33. NO. OF BAYS FRONT SIDE			
		34. WALL TREATMENT Wood siding			
		35. PLAN SHAPE			
		36. CHANGES (EXPLAIN IN NO. 42) ADDITION () ALTERED () MOVED ()			
		37. CONDITION INTERIOR EXTERIOR Fair			
		38. PRESERVATION UNDERWAY? YES () NO ()			
		39. ENDANGERED? YES () NO () BY WHAT?			
		40. VISIBLE FROM PUBLIC ROAD? YES (X) NO ()			
		41. DISTANCE FROM AND FRONTAGE ON ROAD			
43. HISTORY AND SIGNIFICANCE The barn and silo are on land formerly owned by Richard L. Jackson, the son of an early Johnson County settler. By the 1880s, his farm encompassed 520 acres. Mr. Jackson became interested in banking and was an organizer and vice president of the Farmers and Commercial Bank of Holden. He built a city home at 1400 Market St., in Holden (See Form No. 90). The 1881 History of Johnson County notes that Mr. Jackson "has lately built a large commodious barn and other out-buildings." (It was not determined if this is that barn.) A subsequent owner was Samuel McClure. Current owner Gene Chaney has lived on this farm since 1917. Mr. Chaney said the barn and silo both may have been built in the early 1900s.		46. PREPARED BY R. Maserang			
44. DESCRIPTION OF ENVIRONMENT AND OUTBUILDINGS The residence of Gene Chaney is nearby, a stone bungalow built in 1923-24.		47. ORGANIZATION Show-Me RPC			
45. SOURCES OF INFORMATION Mrs. Sue M. Jones; Gene Chaney; The History of Johnson County (1881), p. 54; plat maps; site visit.		48. DATE 2/26/86			
RETURN THIS FORM WHEN COMPLETED TO: OFFICE OF HISTORIC PRESERVATION P.O. BOX 176 JEFFERSON CITY, MISSOURI 65102 PH. 314-751-4096		49. REVISION DATE(S)			







Johnson Co. Bridge No. 610-2

Section 13/14, Rose Hill Twp.
Johnson Co.

Bridge over Panther Creek





Johnson Co. Bridge No. 597-1

Section 18, Rose Hill Twp.
Johnson Co.

Bridge over Scaly Bark Creek



MISSOURI OFFICE OF HISTORIC PRESERVATION

ARCHITECTURAL/HISTORIC INVENTORY SURVEY FORM

1. NO. 140		4. PRESENT LOCAL NAME(S) OR DESIGNATION(S) ROSE HILL TOWNSHIP		1. NO.
2. COUNTY Johnson		Kinder House 0266		
3. LOCATION OF Show-Me Regional NEGATIVES Planning Commission		5. OTHER NAME(S) Rhodes House		
6. SPECIFIC LEGAL LOCATION TOWNSHIP 44N RANGE 28W SECTION 18 IF CITY OR TOWN, STREET ADDRESS		16. THEMATIC CATEGORY Historic /Architectural		2. COUNTY Johnson
7. CITY OR TOWN IF RURAL, VICINITY Southeast of Rose Hill		17. DATE(S) OR PERIOD ca. 1879		
8. DESCRIPTION OF LOCATION Part of NW $\frac{1}{4}$ of NW $\frac{1}{4}$ of NW $\frac{1}{4}$ of Section 18, Rose Hill Twp. (Approx. 1 $\frac{1}{2}$ miles south and 1/2 mile east of T and Hwy. 2)		18. STYLE OR DESIGN I-House		
9. COORDINATES UTM LAT LONG		19. ARCHITECT OR ENGINEER Und.		4. PRESENT LOCAL NAME(S) OR DESIGNATION(S) Kinder House
10. SITE () STRUCTURE () BUILDING (X) OBJECT ()		20. CONTRACTOR OR BUILDER J. Kinder		
11. ON NATIONAL REGISTER? YES () NO (X)		21. ORIGINAL USE, IF APPARENT Residence		
12. IS IT ELIGIBLE? YES () NO ()		22. PRESENT USE Unused		28. NO. OF STORIES 2
13. PART OF ESTAB. HIST. DISTRICT? YES () NO (X)		23. OWNERSHIP PUBLIC () PRIVATE (X)		
14. DISTRICT YES () POTENTIAL? NO ()		24. OWNER'S NAME AND ADDRESS Margaret Myers R.R. Holden, Mo.		
15. NAME OF ESTABLISHED DISTRICT N/A		25. OPEN TO PUBLIC? YES () NO (X)		30. FOUNDATION MATERIAL Stone
42. FURTHER DESCRIPTION OF IMPORTANT FEATURES Technically, an I-House is supposed to have side-facing gables rather than a hipped roof as in this example. In any case, it is an extremely rare type in Johnson County. The walls are made of soft brick. Windows and the front entrance are arched. The front doorway is transomed. A small one-story porch has been removed. There is a hipped roof extension in the rear.		26. LOCAL CONTACT PERSON OR ORGANIZATION Show-Me RPC		
43. HISTORY AND SIGNIFICANCE A Kentuckian named J. Kinder is believed to have built this brick farmhouse during the mid-1870s. (J.Kinder was among the earliest settlers of Johnson County.) Upon his death shortly afterward, the property apparently was inherited by one of his sons S.C.Kinder. Another of Mr.Kinder's children, S.G.Kinder, inherited land immediately west of the acreage containing this house. At least two other nearby houses were made of soft brick from the same local kiln, but are no longer standing. Mr.Kinder's descendants ultimately moved to Oklahoma, and a subsequent owner reportedly was a Colone Rhodes or Rhoads. The most recent owners were Mr.&Mrs. Claude Myers, who lived in the house from approx. the mid 1930s till the late 50s. It has been vacant more than 25 years. Inexplicably, this house does not appear on the Rose Hill Township plat map in the Johnson County Atlas of 1898.		27. OTHER SURVEYS IN WHICH INCLUDED None		
44. DESCRIPTION OF ENVIRONMENT AND OUTBUILDINGS The environment is a sparsely populated area midway between LaTour and Quick City.		40. VISIBLE FROM PUBLIC ROAD? YES (X) NO ()		5. OTHER NAME(S) Rhodes House
45. SOURCES OF INFORMATION Mike Myers; Johnson County History (1881), p.666; plat maps;		41. DISTANCE FROM AND FRONTAGE ON ROAD		
RETURN THIS FORM WHEN COMPLETED TO: OFFICE OF HISTORIC PRESERVATION P.O. BOX 176 JEFFERSON CITY, MISSOURI 65102 PH. 314-751-4096		46. PREPARED BY R.Maserang		
IF ADDITIONAL SPACE IS NEEDED, ATTACH SEPARATE SHEET(S) TO THIS FORM		47. ORGANIZATION Show-Me RPC		6. TOWNSHIP 44N RANGE 28W SECTION 18
		48. DATE 1/14/86		
		49. REVISION DATE(S) -		







MISSOURI OFFICE OF HISTORIC PRESERVATION

ARCHITECTURAL/HISTORIC INVENTORY SURVEY FORM

1. NO. 142		4. PRESENT LOCAL NAME(S) OR DESIGNATION(S) ROSE HILL TOWNSHIP		1. NO.
2. COUNTY Johnson		Painter Residence 0268		
3. LOCATION OF Show-Me Regional Planning Commission		5. OTHER NAME(S) Ludwig House		
6. SPECIFIC LEGAL LOCATION TOWNSHIP 44N RANGE 29W SECTION 27 IF CITY OR TOWN, STREET ADDRESS		16. THEMATIC CATEGORY Historic /Architectural		2. COUNTY Johnson
7. CITY OR TOWN IF RURAL, VICINITY (South of Latour)		17. DATE(S) OR PERIOD 1884		
8. DESCRIPTION OF LOCATION Part of NW $\frac{1}{4}$ of SW $\frac{1}{4}$ of Section 27, Rose Hill Township (Approx. 3 3/4 miles south and 1 mile west of ZZ and Hwy. 2)		18. STYLE OR DESIGN Italianate		
9. COORDINATES UTM LAT LONG		19. ARCHITECT OR ENGINEER Und.		4. PRESENT LOCAL NAME(S) OR DESIGNATION(S) Painter Residence
10. SITE () STRUCTURE () BUILDING (X) OBJECT ()		20. CONTRACTOR OR BUILDER Und.		
11. ON NATIONAL REGISTER? YES () NO (X)		21. ORIGINAL USE, IF APPARENT Res.		
12. IS IT ELIGIBLE? YES () NO ()		22. PRESENT USE Res.		5. OTHER NAME(S) Ludwig House
13. PART OF ESTAB. HIST. DISTRICT? YES () NO (X)		23. OWNERSHIP PUBLIC () PRIVATE (X)		
14. DISTRICT POTENTIAL? YES () NO ()		24. OWNER'S NAME AND ADDRESS Jerry and Lenda Painter Rt.1, Box 129 Garden City, Mo.		
15. NAME OF ESTABLISHED DISTRICT N/A		25. OPEN TO PUBLIC? YES () NO (X)		6. TOWNSHIP 44N
42. FURTHER DESCRIPTION OF IMPORTANT FEATURES This Italianate style house has such a low square tower that it seems purely nonfunctional. The space between the porch supports contains interesting arched scrollwork, and the supports themselves are elaborately assembled. Originally, this house probably had massive, decorative brackets under the eaves.		26. LOCAL CONTACT PERSON OR ORGANIZATION Show-Me RPC		
43. HISTORY AND SIGNIFICANCE George W. Ludwig is believed to have built this fine home in 1884. Mr. Ludwig, a native of Chillicothe, Ohio, came to Johnson County in 1868. He settled on a 200-acre farm inherited by his wife, the former Nancy Gates. "In 1884 he erected the comfortable family residence in which he has since dwelt. As a young man, Mr. Ludwig served with Ohio infantry units and participated in the battles of Ft. Donelson, Shiloh and Vicksburg. In addition to general farming, Mr. Ludwig raised stock and cultivated a fruit orchard," said a biographical sketch in 1898.*		27. OTHER SURVEYS IN WHICH INCLUDED None		
44. DESCRIPTION OF ENVIRONMENT AND OUTBUILDINGS The outbuildings include one or more barns, a garage, and a chicken house. An ICBM missile launch site (L-3) is approximately 1.0 mile northeast.		28. NO. OF STORIES 2		7. RANGE 29W
45. SOURCES OF INFORMATION Mrs. Lenda Painter; site visit; *The Portrait and Biographical Record of Johnson and Pettis Counties, pp.516-517.		29. BASEMENT? YES (X) NO ()		
RETURN THIS FORM WHEN COMPLETED TO: OFFICE OF HISTORIC PRESERVATION P.O. BOX 176 JEFFERSON CITY, MISSOURI 65102 PH. 314-751-4096		30. FOUNDATION MATERIAL Stone		
IF ADDITIONAL SPACE IS NEEDED, ATTACH SEPARATE SHEET(S) TO THIS FORM		31. WALL CONSTRUCTION Frame		8. SECTION 27
		32. ROOF TYPE AND MATERIAL Hipped; metal		
		33. NO. OF BAYS FRONT SIDE		
		34. WALL TREATMENT Wood siding		142
		35. PLAN SHAPE Irregular		
		36. CHANGES (EXPLAIN IN NO. 42) ADDITION () ALTERED () MOVED ()		
		37. CONDITION INTERIOR EXTERIOR Good		
		38. PRESERVATION UNDERWAY? YES (X) NO () Maint. NO ()		
		39. ENDANGERED? YES () NO (X) BY WHAT?		
		40. VISIBLE FROM PUBLIC ROAD? YES (X) NO ()		
		41. DISTANCE FROM AND FRONTAGE ON ROAD		
		46. PREPARED BY R. Maserang		
		47. ORGANIZATION Show-Me RPC		
		48. DATE 10/17/85		
		49. REVISION DATE(S)		

GEORGE W. LUDWIG, who is engaged in farming and stock-raising on section 27, township 44, range 29, Johnson County, is very prominent in fraternal circles, and for thirty years has been a member of the Odd Fellows' society. His membership is with Garden City Lodge No. 296, of Cass County, and he belongs to the encampment at Holden. He is also a member of the Grand Army of the Republic, being connected with the Holden Post.

Our subject was born October 31, 1843, in Chillicothe, Ross County, Ohio. His father, William Ludwig, was a blacksmith by trade, and at an early day moved to Dayton, Ohio, where he died when George W. was about twelve years of age. His wife, whose maiden name was Ann Jemima Weber, departed this life October 25, 1876. Of their eight children five died in infancy. One son, Noah W., served for one hundred days in the Ohio National Guards, and died in Dayton, Ohio, when in his twenty-first year. William Henry, of Cass County, Mo., who is married and has one child, is the only surviving brother of our subject.

George W. Ludwig went to live with his grandmother in Pickaway County, Ohio, on a farm after his father's death, and remained there until he enlisted in the army, in the mean time receiving a fair education. October 14, 1861, he became a member of Company C, Sixty-first Ohio Infantry, but was later transferred to Company I, Fifty-eighth Ohio, commanded by Capt. Samuel Morrison, with Colonel Bosenwain in charge. Young Ludwig took part in the battle of Ft. Donelson, and at Shiloh received a slight wound in the left cheek. He was stationed on a gunboat during the siege of Vicksburg, was later made Corporal, and June 9, 1864, was promoted to the rank of Sergeant-Major. January 3, 1864, he was veteranized, and continued to serve until the close of the war, being granted an honorable discharge September 16, 1865, at Vicksburg. After Lee's surrender, he was placed on patrol duty for several months. In September, 1862, when at Helena, Ark., he was in the hospital for a short time, and suffered severely with malaria for several months.

After his return from the South Mr. Ludwig

attended school in Dayton, Ohio, for a few months, and in 1866 went to Kansas City, where he worked in a planing-mill. He had used the wages received during his army service in assisting to take care of his widowed mother, to whom he was ever a most dutiful son. In the spring of 1867 he first landed in Johnson County, and for a year and a-half was employed by Chesley Gates, a farmer.

October 1, 1868, Mr. Ludwig married Nancy E. Gates, daughter of his late employer. She was born in what was then Van Buren, but now Henry County, Mo., January 21, 1841, and has been a true helpmate and assistant to her husband in the journey of life. Of their eight children, three died in infancy, and the others are Omar W., Mary Etta, Ida May, Inda Ora and Clara Belle. The eldest, born June 26, 1870, is a graduate of Spaulding Commercial College of Kansas City, and is a young man of promise. The daughters have all received good common-school educations and are well fitted to grace any society.

After his marriage, Mr. Ludwig removed to a farm of two hundred acres which his wife had inherited from her mother. He improved the place, clearing some of the land, putting out a good orchard, and building substantial fences thereon. In 1884 he erected the comfortable family residence in which he has since dwelt. Mr. Gates subsequently gave to his daughter a tract of land, and the farm now comprises altogether two hundred and sixty-six acres. The land was formerly prairie, but Mr. Ludwig soon commenced to improve it, and now has it all under tillage or pasture. Good fences enclose the fields, and a fine productive orchard of peach, apple and other fruit trees embellishes the home place. The residence before mentioned is one of the best appearing and substantial buildings in this section, and good barns and other farm buildings are conveniently arranged. All of these improvements have been brought about by the energy and industry of Mr. Ludwig.

Politically our subject is a Republican, though his father and surviving brother were adherents of the Democracy. In 1864 he voted for Lincoln and for Governor Brough of Ohio. Though he had no expectation of being elected, Mr. Ludwig was nominated by his party friends for the position of Justice of the Peace in 1872, and has served as a delegate to county conventions.

From: The Portrait and Biographical Record of Johnson and Pettis Counties, pp. 516-517.







MISSOURI OFFICE OF HISTORIC PRESERVATION

ARCHITECTURAL/HISTORIC INVENTORY SURVEY FORM


1. NO. 143		4. PRESENT LOCAL NAME(S) OR DESIGNATION(S) ROSE HILL TOWNSHIP Quick City Christian Church (QUICK CITY)		1. NO.
2. COUNTY Johnson		5. OTHER NAME(S) 0011		
3. LOCATION OF NEGATIVES Show-Me Regional Planning Commission				
6. SPECIFIC LEGAL LOCATION TOWNSHIP 44N RANGE 27W SECTION 29 IF CITY OR TOWN, STREET ADDRESS		16. THEMATIC CATEGORY Historic /Architectural		2. COUNTY Johnson
7. CITY OR TOWN IF RURAL, VICINITY Quick City		17. DATE(S) OR PERIOD 1891		
8. DESCRIPTION OF LOCATION Part of NE $\frac{1}{4}$ of NE $\frac{1}{4}$ of Section 29, Rose Hill Twp. (Approx. 1 mile west of Hwy. B and 1 mile north of Henry Co.)		18. STYLE OR DESIGN Gothic Revival		
9. COORDINATES UTM LAT LONG		19. ARCHITECT OR ENGINEER Und.		4. PRESENT LOCAL NAME(S) OR DESIGNATION(S) Quick City Christian Church
10. SITE () STRUCTURE () BUILDING (X) OBJECT ()		20. CONTRACTOR OR BUILDER Und.		
11. ON NATIONAL REGISTER? YES () NO (X)		21. ORIGINAL USE, IF APPARENT Church		
12. IS IT ELIGIBLE? YES () NO ()		22. PRESENT USE Church		5. OTHER NAME(S)
13. PART OF ESTAB. HIST. DISTRICT? YES () NO (X)		23. OWNERSHIP PUBLIC () PRIVATE (X)		
14. DISTRICT POTENTIAL? YES () NO ()		24. OWNER'S NAME AND ADDRESS Quick City Christian Church Quick City, Mo.		
15. NAME OF ESTABLISHED DISTRICT N/A		25. OPEN TO PUBLIC? YES (X) NO ()		6. TOWNSHIP 44N
42. FURTHER DESCRIPTION OF IMPORTANT FEATURES Windows and doorways have pointed Gothic arches. There are corner brackets. The design of this fairly typical rural Johnson County church building is symmetrical, with the entrance centered under the north gable.		26. LOCAL CONTACT PERSON OR ORGANIZATION Show-Me RPC		
43. HISTORY AND SIGNIFICANCE Land for this church was donated by Morris Quick, who platted the town of Quick City in 1886, and the Railroad Town Lot Company.		27. OTHER SURVEYS IN WHICH INCLUDED None		
44. DESCRIPTION OF ENVIRONMENT AND OUTBUILDINGS This frame building is on the south side of the main road through Quick City, just west of the Quick City Store.		28. NO. OF STORIES 1 $\frac{1}{2}$		RANGE 27W
45. SOURCES OF INFORMATION The History of Johnson County (1918), p. 379; site visit.		29. BASEMENT? YES () NO (X)		
RETURN THIS FORM WHEN COMPLETED TO: OFFICE OF HISTORIC PRESERVATION P.O. BOX 176 JEFFERSON CITY, MISSOURI 65102 PH. 314-751-4096		30. FOUNDATION MATERIAL Stone		
IF ADDITIONAL SPACE IS NEEDED, ATTACH SEPARATE SHEET(S) TO THIS FORM		31. WALL CONSTRUCTION Frame		SECTION 29
		32. ROOF TYPE AND MATERIAL Gable; asphalt		
		33. NO. OF BAYS FRONT SIDE		
		34. WALL TREATMENT Wood siding		1/43
		35. PLAN SHAPE Rectangular		
		36. CHANGES ADDITION () (EXPLAIN IN NO. 42) ALTERED () MOVED ()		
		37. CONDITION INTERIOR EXTERIOR Fair		
		38. PRESERVATION UNDERWAY? YES (X) NO ()		
		39. ENDANGERED? YES () NO (X)		
		40. VISIBLE FROM PUBLIC ROAD? YES (X) NO ()		
		41. DISTANCE FROM AND FRONTAGE ON ROAD		



MISSOURI OFFICE OF HISTORIC PRESERVATION

ARCHITECTURAL/HISTORIC INVENTORY SURVEY FORM

1. NO. 144		4. PRESENT LOCAL NAME(S) OR DESIGNATION(S) ROSE HILL TOWNSHIP (QUICK CITY)		1. NO.	
2. COUNTY Johnson		5. OTHER NAME(S) 0269			2. COUNTY Johnson
3. LOCATION OF Show-Me Regional Planning Commission		Quick City Store			
6. SPECIFIC LEGAL LOCATION TOWNSHIP 44N RANGE 27W SECTION 29		16. THEMATIC CATEGORY Historic /Architectural		5. OTHER NAME(S)	
IF CITY OR TOWN, STREET ADDRESS		17. DATE(S) OR PERIOD ca. 1905			6. TOWNSHIP 44N
7. CITY OR TOWN IF RURAL, VICINITY Quick City		18. STYLE OR DESIGN Italianate			
8. DESCRIPTION OF LOCATION Part of NE 1/4 of NE 1/4 of Section 29, Rose Hill Twp. (SW corner of Fourth and Main Streets; approx. one mile west of Hwy. B and one mile north of Henry County)		19. ARCHITECT OR ENGINEER Und.		8. SECTION 29	
9. COORDINATES UTM LAT LONG		20. CONTRACTOR OR BUILDER Dave Babcock (brick mason)			9. SECTION 29
10. SITE () BUILDING (X) STRUCTURE () OBJECT ()		21. ORIGINAL USE, IF APPARENT General store			
11. ON NATIONAL REGISTER? YES () NO (X)		22. PRESENT USE Residence		11. SECTION 29	
12. IS IT ELIGIBLE? YES () NO (X)		23. OWNERSHIP PUBLIC () PRIVATE (X)			12. SECTION 29
13. PART OF ESTAB. HIST. DISTRICT? YES () NO (X)		24. OWNER'S NAME AND ADDRESS James R. Higgins Quick City			
14. DISTRICT YES () POTENTIAL? NO ()		25. OPEN TO PUBLIC? YES () NO (X)		14. SECTION 29	
15. NAME OF ESTABLISHED DISTRICT N/A		26. LOCAL CONTACT PERSON OR ORGANIZATION Show-Me RPC			15. SECTION 29
42. FURTHER DESCRIPTION OF IMPORTANT FEATURES The relatively unaltered main facade contains a symmetrical arrangement of doors and windows. The original metal cornice is in place on the main (north) facade. Ironwork from the Harrisonville Foundry is used around the base of the building and the east entrance. Window treatment includes segmental arches and stone lugsills. This building was designed to		27. OTHER SURVEYS IN WHICH INCLUDED None			
43. HISTORY AND SIGNIFICANCE accommodate a combination of tenants including a bank or post office (there is a vault), a barber shop, grocery, etc. Originally a general merchandise store built by Maurice Quick, the Quick City Store was fashioned from soft bricks made at a kiln on the south side of Big Creek. This building, on the main road through town near the railroad crossing, was designed to provide a combination of services. Neil Quick, a son of Maurice Quick, operated the general store during its early period. From 1942-1969, this building housed the Quick City Post Office. The current owner, James R. Higgins, purchased the building from a Mr. Day in 1954, and continued the general store until the early 1970s. The upstairs		44. DESCRIPTION OF ENVIRONMENT AND OUTBUILDINGS is used as a living quarters. This brick building is on the south side of the main road through Quick City. Four relatively new houses, a mobile home, a side gabled older house and the ruin of small wooden store of World War II vintage are all that remain of Quick City.		17. SECTION 29	
45. SOURCES OF INFORMATION James R. Higgins; article by Cindy Higgins White, "Quick City Then and Now;" site visit.		46. PREPARED BY R. Maserang, T. Christopher			18. SECTION 29
RETURN THIS FORM WHEN COMPLETED TO: OFFICE OF HISTORIC PRESERVATION P.O. BOX 176 JEFFERSON CITY, MISSOURI 65102 PH. 314-751-4096		47. ORGANIZATION Show-Me RPC			
IF ADDITIONAL SPACE IS NEEDED, ATTACH SEPARATE SHEET(S) TO THIS FORM		48. DATE 1/14/86		20. SECTION 29	
		49. REVISION DATE(S)			21. SECTION 29
				23. SECTION 29	
					24. SECTION 29
				26. SECTION 29	
					27. SECTION 29
				29. SECTION 29	
					30. SECTION 29
				32. SECTION 29	
					33. SECTION 29
				35. SECTION 29	
					36. SECTION 29
				38. SECTION 29	
					39. SECTION 29
				41. SECTION 29	
					42. SECTION 29
				44. SECTION 29	
					45. SECTION 29
				47. SECTION 29	
					48. SECTION 29
				50. SECTION 29	
					51. SECTION 29
				53. SECTION 29	
					54. SECTION 29
				56. SECTION 29	
					57. SECTION 29
				59. SECTION 29	
					60. SECTION 29
				62. SECTION 29	
					63. SECTION 29
				65. SECTION 29	
					66. SECTION 29
				68. SECTION 29	
					69. SECTION 29
				71. SECTION 29	
					72. SECTION 29
				74. SECTION 29	
					75. SECTION 29
				77. SECTION 29	
					78. SECTION 29
				80. SECTION 29	
					81. SECTION 29
				83. SECTION 29	
					84. SECTION 29
				86. SECTION 29	
					87. SECTION 29
				89. SECTION 29	
					90. SECTION 29
				92. SECTION 29	
					93. SECTION 29
				95. SECTION 29	
					96. SECTION 29
				98. SECTION 29	
					99. SECTION 29



EE-12




PROFESSIONAL FEEDS

Bryan Division of E. J. M. Inc.

PROFESSIONAL FEEDS

Beacon Division of E. J. M. Inc.





HARRISON
VILLE
FOUNDRY



Johnson Co. Bridge No. 594-2

Section 29, Rose Hill Twp.
Johnson Co.

Bridge over Big Creek







Johnson Co. Bridge No. 594-3
Section 29, Rose Hill Twp.
Johnson Co.

Bridge over old channel of
Big Creek



MISSOURI OFFICE OF HISTORIC PRESERVATION

ARCHITECTURAL/HISTORIC INVENTORY SURVEY FORM

1. NO. 147		4. PRESENT LOCAL NAME(S) OR DESIGNATION(S) ROSE HILL TOWNSHIP		1. NO.
2. COUNTY Johnson		Anstine Residence 6272		
3. LOCATION OF Show-Me Regional NEGATIVES Planning Commission		5. OTHER NAME(S) Henderson House		
6. SPECIFIC LEGAL LOCATION TOWNSHIP 44N RANGE 28W SECTION 25 IF CITY OR TOWN, STREET ADDRESS		16. THEMATIC CATEGORY Historic /Architectural		2. COUNTY Johnson
7. CITY OR TOWN IF RURAL, VICINITY		17. DATE(S) OR PERIOD 1915		
8. DESCRIPTION OF LOCATION Part of NE¼ of SE¼ of Section 25, Rose Hill Twp. (Approx. 3½ miles south and 3 miles east of Hwy. 2 and Hwy. 131)		18. STYLE OR DESIGN Vernacular Craftsman		
9. COORDINATES UTM LAT LONG		19. ARCHITECT OR ENGINEER Und.		4. PRESENT LOCAL NAME(S) OR DESIGNATION(S) Anstine Residence
10. SITE () STRUCTURE () BUILDING (X) OBJECT ()		20. CONTRACTOR OR BUILDER Jim Smothers & Frank Conwell		
11. ON NATIONAL REGISTER? YES () NO (X)		21. ORIGINAL USE, IF APPARENT (of Blairstown) Residence		
12. IS IT ELIGIBLE? YES () NO (X)		22. PRESENT USE Residence		5. OTHER NAME(S) Henderson House
13. PART OF ESTAB. HIST. DISTRICT? YES () NO (X)		23. OWNERSHIP PUBLIC () PRIVATE (X)		
14. DISTRICT POTENTIAL? YES () NO (X)		24. OWNER'S NAME AND ADDRESS Rick Anstine R.R.1 Blairstown, Mo.		
15. NAME OF ESTABLISHED DISTRICT N/A		25. OPEN TO PUBLIC? YES () NO (X)		6. TOWNSHIP 44N
42. FURTHER DESCRIPTION OF IMPORTANT FEATURES The builder of this vernacular Craftsman-influenced house may also have built a house with many similarities approximately 5½ miles away, in Section 8 of Rose Hill Township (See Form No. 137). Notice the roof of the walkout porch on this example and then look at the roof of the other house in Section 8. Both houses have large wraparound porches with nine supports (round wood columns in this example and ornamental concrete blocks in		26. LOCAL CONTACT PERSON OR ORGANIZATION Show-Me RPC		
43. HISTORY AND SIGNIFICANCE the other). Perhaps most unusual of all, this house has what amounts to a double gable.		27. OTHER SURVEYS IN WHICH INCLUDED None		
44. DESCRIPTION OF ENVIRONMENT AND OUTBUILDINGS Various farm buildings are associated with the property. The location is the southeastern corner of Rose Hill Township near the Henry County line.		46. PREPARED BY R. Maserang		RANGE 28W
45. SOURCES OF INFORMATION Plat maps and site visit. Jerry Henderson.		47. ORGANIZATION Show-Me RPC		
RETURN THIS FORM WHEN COMPLETED TO: OFFICE OF HISTORIC PRESERVATION P.O. BOX 176 JEFFERSON CITY, MISSOURI 65102 PH. 314-751-4096		48. DATE 1/86 49. REVISION DATE(S) -		
IF ADDITIONAL SPACE IS NEEDED, ATTACH SEPARATE SHEET(S) TO THIS FORM		49. SECTION 25		147



Anstine Residence; Henderson House
Section 25, Rose Hill Twp.
Johnson Co.

