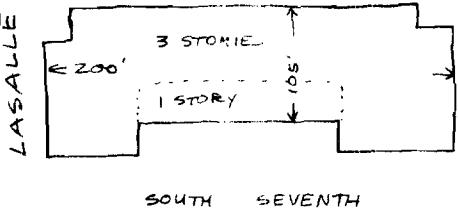


# MISSOURI OFFICE OF HISTORIC PRESERVATION

## ARCHITECTURAL/HISTORIC INVENTORY SURVEY FORM

CB 151

1. NO. <b>40</b>		4. PRESENT LOCAL NAME(S) OR DESIGNATION(S) <b>8755 0044</b> <b>Action Learning &amp; Career Exploratorion/Madison Magnet</b>		1. NO.
2. COUNTY <b>City of St. Louis</b>		5. OTHER NAME(S) <b>Madison School (original)</b>		
3. LOCATION OF NEGATIVES <b>Landmarks Assn.</b>				
6. SPECIFIC LEGAL LOCATION TOWNSHIP _____ RANGE _____ SECTION _____ IF CITY OR TOWN, STREET ADDRESS <b>1118 South Seventh</b>		16. THEMATIC CATEGORY		2. COUNTY
7. CITY OR TOWN IF RURAL, VICINITY <b>St. Louis</b>		17. DATE(S) OR PERIOD <b>2/1910 - contract date</b>		
8. DESCRIPTION OF LOCATION <b>SOUTH SIXTH</b>		18. STYLE OR DESIGN <b>Jacobethan</b>		
		19. ARCHITECT OR ENGINEER <b>William B. Ittner</b>		4. PRESENT LOCAL NAME(S) OR DESIGNATION(S)
		20. CONTRACTOR OR BUILDER <b>Fred Boeke</b>		
		21. ORIGINAL USE, IF APPARENT <b>school</b>		
9. COORDINATES UTM LAT _____ LONG _____		22. PRESENT USE <b>magnet school (K-8)</b>		5. OTHER NAME(S)
10. SITE ( ) STRUCTURE ( ) BUILDING (X) OBJECT ( )		23. OWNERSHIP PUBLIC (X) PRIVATE ( )		
11. ON NATIONAL REGISTER? YES ( ) NO (X)		24. OWNER'S NAME AND ADDRESS IF KNOWN <b>Board of Education of the City of St. Louis/915 Locust St. Louis MO 63101</b>		
12. IS IT ELIGIBLE? YES ( ) NO ( )		25. OPEN TO PUBLIC? YES (X) NO ( ) <b>limited</b>		6. OTHER NAME(S)
13. PART OF ESTAB. HIST. DISTRICT? YES ( ) NO (X)		26. LOCAL CONTACT PERSON OR ORGANIZATION		
14. DISTRICT POTENTIAL? YES ( ) NO ( )		27. OTHER SURVEYS IN WHICH INCLUDED		
15. NAME OF ESTABLISHED DISTRICT		28. NO. OF STORIES <b>3 &amp; 1</b>		7. OTHER NAME(S)
		29. BASEMENT? YES (X) NO ( )		
		30. FOUNDATION MATERIAL <b>brick</b>		
		31. WALL CONSTRUCTION <b>masonry</b>		8. OTHER NAME(S)
		32. ROOF TYPE AND MATERIAL <b>flat</b>		
		33. NO. OF BAYS FRONT <b>13</b> SIDE <b>3</b>		
		34. WALL TREATMENT <b>variegated brick</b>		9. OTHER NAME(S)
		35. PLAN SHAPE <b>modified U</b>		
		36. CHANGES (EXPLAIN IN NO. 42) ADDITION ( ) ALTERED ( ) MOVED ( )		
		37. CONDITION INTERIOR _____ EXTERIOR <b>good</b>		10. OTHER NAME(S)
		38. PRESERVATION UNDERWAY? YES ( ) NO (X)		
		39. ENDANGERED? BY WHAT? YES ( ) NO (X)		
		40. VISIBLE FROM PUBLIC ROAD? YES (X) NO ( )		11. OTHER NAME(S)
		41. DISTANCE FROM AND FRONTAGE ON ROAD		
42. FURTHER DESCRIPTION OF IMPORTANT FEATURES <b>A reddish brick base topped by a stone water table gives way to upper stories of mottled brown brick mingled with yellowish-brown brick; frieze above stone lintel course at 3rd story laid in diaper bond brickwork. Stone quoining, coping, window surrounds, 2nd story sill course, entrance surrounds &amp; balustrade across one-story center section. Seven round-arched windows in the 1-story portion are flanked by smaller, blind-arched windows; flanking these in turn are identical entrances featuring round arches (over)</b>				
43. HISTORY AND SIGNIFICANCE <b>Originally named for President James Madison (1751-1836). Original cost: \$200,798.</b>				
44. DESCRIPTION OF ENVIRONMENT AND OUTBUILDINGS				
45. SOURCES OF INFORMATION <b>St. Louis Board of Education Archives at Harris-Stowe State College; St. Louis City Hall records</b>				
46. PREPARED BY <b>Cynthia Longwisch</b>				
47. ORGANIZATION <b>Landmarks Assn. of St. Louis</b>				
48. DATE <b>5/87</b> 49. REVISION DATE(S)				

RETURN THIS FORM WHEN COMPLETED TO: OFFICE OF HISTORIC PRESERVATION  
P.O. BOX 176  
JEFFERSON CITY, MISSOURI 65102  
PH. 314-751-4096

IF ADDITIONAL SPACE IS NEEDED, ATTACH SEPARATE SHEET(S) TO THIS FORM

with decoratively-carved tablets above a chain motif, and engaged columns. Above the entrances, stepped back and at the frieze level, are two small round mosaic tile designs with stone surrounds. Iron fence.



# MISSOURI OFFICE OF HISTORIC PRESERVATION

## ARCHITECTURAL/HISTORIC INVENTORY SURVEY FORM

CB 843

1. NO. <u>34</u>		4. PRESENT LOCAL NAME(S) OR DESIGNATION(S) <u>Visual and Performing Arts Middle School</u>		8 755 0038
2. COUNTY <u>City of St. Louis</u>		5. OTHER NAME(S) <u>Humboldt School</u>		
3. LOCATION OF NEGATIVES <u>Landmarks Assn.</u>				
6. SPECIFIC LEGAL LOCATION TOWNSHIP _____ RANGE _____ SECTION _____ IF CITY OR TOWN, STREET ADDRESS <u>2516 South Ninth</u>		16. THEMATIC CATEGORY		28. NO. OF STORIES <u>3 &amp; 1</u>
7. CITY OR TOWN IF RURAL, VICINITY <u>St. Louis</u>		17. DATE(S) OR PERIOD <u>12/1908 - contract date</u>		29. BASEMENT? YES (X) NO ( )
8. DESCRIPTION OF LOCATION		18. STYLE OR DESIGN <u>Mixed Revival/Craftsman</u>		30. FOUNDATION MATERIAL <u>brick</u>
		19. ARCHITECT OR ENGINEER <u>William B. Ittner</u>		31. WALL CONSTRUCTION <u>masonry</u>
		20. CONTRACTOR OR BUILDER <u>Wall Brothers</u>		32. ROOF TYPE AND MATERIAL <u>gabled; red tile</u>
		21. ORIGINAL USE, IF APPARENT <u>school</u>		33. NO. OF BAYS (first floor) FRONT <u>11</u> SIDE <u>6</u>
		22. PRESENT USE <u>middle school (6-8) (magnet)</u>		34. WALL TREATMENT <u>variegated brick</u>
		23. OWNERSHIP PUBLIC (X) PRIVATE ( )		35. PLAN SHAPE <u>rectangular</u>
		24. OWNER'S NAME AND ADDRESS IF KNOWN <u>Board of Education of the City of St. Louis/915 Locust St. Louis, MO 63101</u>		36. CHANGES (EXPLAIN IN NO. 42) ADDITION ( ) ALTERED ( ) MOVED ( )
9. COORDINATES UTM LAT _____ LONG _____		25. OPEN TO PUBLIC? YES (X) NO ( ) <u>limited</u>		37. CONDITION INTERIOR _____ EXTERIOR <u>good</u>
10. SITE ( ) BUILDING (X) STRUCTURE ( ) OBJECT ( )		26. LOCAL CONTACT PERSON OR ORGANIZATION		38. PRESERVATION UNDERWAY? YES ( ) NO ( )
11. ON NATIONAL REGISTER? YES (X) NO ( )		27. OTHER SURVEYS IN WHICH INCLUDED		39. ENDANGERED? BY WHAT? YES ( ) NO (X)
12. IS IT ELIGIBLE? YES ( ) NO ( )				40. VISIBLE FROM PUBLIC ROAD? YES (X) NO ( )
13. PART OF ESTAB. HIST. DISTRICT? YES (X) NO ( )				41. DISTANCE FROM AND FRONTAGE ON ROAD
14. DISTRICT POTENTIAL? YES ( ) NO ( )				
15. NAME OF ESTABLISHED DISTRICT <u>Soulard National Register District</u>				
42. FURTHER DESCRIPTION OF IMPORTANT FEATURES <u>The Humboldt School was the first elementary school Ittner designed with an auditorium (seats 463). Its twin stair towers dominate, having open pointed arches, corbelled &amp; dentilled cornices and exposed rafters, with corbelled blind arches below. The red brick foundation gives way above to a brown and yellow mix, with a basketweave pattern in the gables, continuing around the building in the frieze. One-story, 7-bay section projects to the sidewalk, having a dentilled cornice, corbelling at the corners, (over)</u>				
43. HISTORY AND SIGNIFICANCE <u>Originally named for naturalist Alexander Humboldt (1769-1859). Original cost \$181,131.</u>				
44. DESCRIPTION OF ENVIRONMENT AND OUTBUILDINGS				
45. SOURCES OF INFORMATION <u>St. Louis Board of Education Archives at Harris-Stowe State College; St. Louis City Hall records</u>				
46. PREPARED BY <u>Cynthia Longwisch</u>				
47. ORGANIZATION <u>Landmarks Assn. of St. Louis</u>				
48. DATE <u>5/87</u> 49. REVISION DATE(S)				
RETURN THIS FORM WHEN COMPLETED TO: OFFICE OF HISTORIC PRESERVATION P.O. BOX 176 JEFFERSON CITY, MISSOURI 65102 PH. 314-751-4096				
IF ADDITIONAL SPACE IS NEEDED, ATTACH SEPARATE SHEETS TO THIS FORM				



a flat roof, and seven pointed-arched windows with four round windows above; the latter filled with mosaic tiles depicting a skater, writer, shoemaker and climber. The pointed arches are repeated in the second floor of the body of the building; these are blind above with tracery below. Other windows are rectilinear, with soldier arches. Dentilled cornice of the center unit returns around the rest of the building at the second-story sill level. Grade slopes away from the building toward the rear. Iron fence.



ITTNER SCHOOLS SURVEY

Visual & Performing Arts Middle  
School

(Humboldt School)

2516 South Ninth

St. Louis, MO

#34 of 47

Photographer: Cynthia Longwisch

Date: February 1987

Negative: Landmarks Assn. of  
St. Louis, Inc.

Camera facing northeast

2516

# MISSOURI OFFICE OF HISTORIC PRESERVATION

## ARCHITECTURAL/HISTORIC INVENTORY SURVEY FORM

CB 560

1. NO. 20		4. PRESENT LOCAL NAME(S) OR DESIGNATION(S) Henry School		5. OTHER NAME(S) Shields (original)	
2. COUNTY City of St. Louis		6. SPECIFIC LEGAL LOCATION TOWNSHIP _____ RANGE _____ SECTION _____ IF CITY OR TOWN, STREET ADDRESS 1220 North Tenth		16. THEMATIC CATEGORY	
3. LOCATION OF NEGATIVES Landmarks Assn.		7. CITY OR TOWN IF RURAL, VICINITY St. Louis		17. DATE(S) OR PERIOD 1/1905 - contract date	
8. DESCRIPTION OF LOCATION		18. STYLE OR DESIGN Jacobethan		28. NO. OF STORIES 2	
		19. ARCHITECT OR ENGINEER William B. Ittner		29. BASEMENT? YES (X) NO ( )	
		20. CONTRACTOR OR BUILDER H. Lloyd Building		30. FOUNDATION MATERIAL brick with stone	
9. COORDINATES UTM LAT _____ LONG _____		21. ORIGINAL USE, IF APPARENT school		31. WALL CONSTRUCTION masonry	
10. SITE ( ) STRUCTURE ( ) BUILDING (X) OBJECT ( )		22. PRESENT USE elementary school (K-5)		32. ROOF TYPE AND MATERIAL gabled; asphalt tile	
11. ON NATIONAL REGISTER? YES ( ) NO (X)		23. OWNERSHIP PUBLIC (X) PRIVATE ( )		33. NO. OF BAYS FRONT 15 SIDE	
12. IS IT ELIGIBLE? YES ( ) NO ( )		24. OWNER'S NAME AND ADDRESS IF KNOWN Board of Education of the City of St. Louis/915 Locust St. Louis, MO 63101		34. WALL TREATMENT red brick	
13. PART OF ESTAB. HIST. DISTRICT? YES ( ) NO (X)		25. OPEN TO PUBLIC? YES (X) NO ( ) limited		35. PLAN SHAPE E	
14. DISTRICT POTENTIAL? YES ( ) NO ( )		26. LOCAL CONTACT PERSON OR ORGANIZATION		36. CHANGES (EXPLAIN IN NO. 42) ADDITION ( ) ALTERED ( ) MOVED ( )	
15. NAME OF ESTABLISHED DISTRICT		27. OTHER SURVEYS IN WHICH INCLUDED		37. CONDITION INTERIOR _____ EXTERIOR good	
				38. PRESERVATION UNDERWAY? YES ( ) NO ( )	
				39. ENDANGERED? BY WHAT? YES ( ) NO (X)	
				40. VISIBLE FROM PUBLIC ROAD? YES (X) NO ( )	
				41. DISTANCE FROM AND FRONTAGE ON ROAD	

42. FURTHER DESCRIPTION OF IMPORTANT FEATURES One-story, square bay projects forward in the center of the main body of the building, having a flat roof and raised brick diapering at the cornice that matches the rest of the building. The parapeted gables are filled with the same raised diapering and feature small round-arched windows. The raised diapered cornice returns at the sides and around the two stair towers. These are located in the corners made by the wings; they feature triple horseshoe arches trimmed in stone and basketweave patterned brick at the first floor. Random, rough-faced limestone insets highlight the brick ground floor.

43. HISTORY AND SIGNIFICANCE Raised brick wreaths fit between 1st & 2nd floor windows. (over)

Named for American patriot Patrick Henry (1736-1799). Original cost: \$195,511.

44. DESCRIPTION OF ENVIRONMENT AND OUTBUILDINGS

45. SOURCES OF INFORMATION St. Louis Board of Education Archives at Harris-Stowe State College; St. Louis City Hall records

46. PREPARED BY  
Cynthia Longwisch

47. ORGANIZATION  
Landmarks Assn. of St. Louis

48. DATE 4/87 49. REVISION DATE(S)

RETURN THIS FORM WHEN COMPLETED TO: OFFICE OF HISTORIC PRESERVATION  
P.O. BOX 176  
JEFFERSON CITY, MISSOURI 65102  
PH. 314-751-4096

IF ADDITIONAL SPACE IS NEEDED, ATTACH SEPARATE SHEET(S) TO THIS FORM

Windows have pressed-brick surrounds and stone sills. Elaborate tiered landscaping leads up to the entrances, which flank the 1-story center bay; brick and limestone retaining walls have brick balustrades and stone coping. Chimneys feature corbeling and blind arches. Two small square dormers. Iron fence.



ITTNER SCHOOLS SURVEY

Patrick Henry School

(Shields School)

1220 North Tenth

St. Louis, MO

#20 of 47

Photographer: Cynthia Longwisch

Date: March 1987

Negative: Landmarks Assn. of  
St. Louis, Inc.

Camera facing northeast

# MISSOURI OFFICE OF HISTORIC PRESERVATION

## ARCHITECTURAL/HISTORIC INVENTORY SURVEY FORM

CB 362

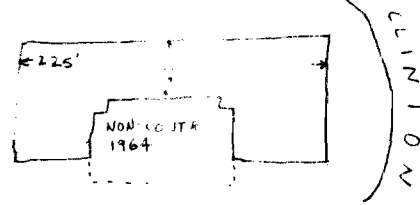
1. NO. 26		4. PRESENT LOCAL NAME(S) OR DESIGNATION(S) Webster Middle School		1. NO. 8755 0031	
2. COUNTY City of St. Louis		5. OTHER NAME(S) Webster School		2. COUNTY	
3. LOCATION OF NEGATIVES Landmarks Assn.				4. PRESENT LOCAL NAME(S) OR DESIGNATION(S)	
6. SPECIFIC LEGAL LOCATION TOWNSHIP _____ RANGE _____ SECTION _____ IF CITY OR TOWN, STREET ADDRESS 2127 North Eleventh		16. THEMATIC CATEGORY		28. NO. OF STORIES 3	
7. CITY OR TOWN IF RURAL, VICINITY St. Louis		17. DATE(S) OR PERIOD 12/1906 - contract date		29. BASEMENT? YES (X) NO ( )	
8. DESCRIPTION OF LOCATION HARLES		18. STYLE OR DESIGN Mixed Revival/Craftsman		30. FOUNDATION MATERIAL limestone with brick	
		19. ARCHITECT OR ENGINEER William B. Ittner		31. WALL CONSTRUCTION masonry	
		20. CONTRACTOR OR BUILDER E. C. Gerhard Building		32. ROOF TYPE AND MATERIAL flat	
		21. ORIGINAL USE, IF APPARENT School		33. NO. OF BAYS FRONT 16 SIDE 6	
		22. PRESENT USE middle school (6-8)		34. WALL TREATMENT variegated red brick	
		23. OWNERSHIP PUBLIC (X) PRIVATE ( )		35. PLAN SHAPE U	
		24. OWNER'S NAME AND ADDRESS IF KNOWN Board of Education of the City of St. Louis/915 Locust St. Louis, MO 63101		36. CHANGES (EXPLAIN IN NO. 42) ADDITION ( ) ALTERED (X) MOVED ( )	
9. COORDINATES UTM LAT _____ LONG _____		25. OPEN TO PUBLIC? YES (X) NO ( ) limited		37. CONDITION INTERIOR _____ EXTERIOR good	
10. SITE ( ) BUILDING (X) STRUCTURE ( ) OBJECT ( )		26. LOCAL CONTACT PERSON OR ORGANIZATION		38. PRESERVATION UNDERWAY? YES ( ) NO ( )	
11. ON NATIONAL REGISTER? YES (X) NO ( )		27. OTHER SURVEYS IN WHICH INCLUDED		39. ENDANGERED? BY WHAT? YES ( ) NO (X)	
12. IS IT ELIGIBLE? YES ( ) NO ( )				40. VISIBLE FROM PUBLIC ROAD? YES (X) NO ( )	
13. PART OF ESTAB. HIST. DISTRICT? YES (X) NO ( )				41. DISTANCE FROM AND FRONTAGE ON ROAD	
14. DISTRICT POTENTIAL? YES ( ) NO ( )					
15. NAME OF ESTABLISHED DISTRICT Old North St. Louis National Register District (Formerly Murphy-Blair)					
42. FURTHER DESCRIPTION OF IMPORTANT FEATURES Twin towers distinguish this school each featuring open brick arcading with stone trim, a stone string course and small stone-coped parapets. Between the towers, round-arched arcading of stucco runs the length of the 3rd floor, each having a tiny round window in the center. This pattern is repeated below in the newer, non-contributing addition. Basement windows have brick surrounds set into rough-faced limestone foundation. Stone water table & coping on wings' parapets. Eaves have wide overhangs with exposed rafter ends.					
43. HISTORY AND SIGNIFICANCE Named for statesman and orator Daniel Webster (1782-1852). Original cost: \$176,410.					
44. DESCRIPTION OF ENVIRONMENT AND OUTBUILDINGS					
45. SOURCES OF INFORMATION St. Louis Board of Education Archives at Harris-Stowe State College; St. Louis City Hall records				46. PREPARED BY Cynthia Longwisch	
RETURN THIS FORM WHEN COMPLETED TO: OFFICE OF HISTORIC PRESERVATION P.O. BOX 176 JEFFERSON CITY, MISSOURI 65102 PH. 314-751-4096				47. ORGANIZATION Landmarks Assn. of St. Louis	
F ADDITIONAL SPACE IS NEEDED, ATTACH SEPARATE SHEET(S) TO THIS FORM				48. DATE 5/87	
				49. REVISION DATE(S)	

PHOTO  
MUST  
BE  
PROVIDED





ITTNER SCHOOLS SURVEY

Webster School

2127 North Eleventh

St. Louis, MO

#26 of 47

Photographer: Cynthia Longwisch

Date: March 1987

Negative: Landmarks Association  
of St. Louis, Inc.

Camera facing northwest

# MISSOURI OFFICE OF HISTORIC PRESERVATION

## ARCHITECTURAL/HISTORIC INVENTORY SURVEY FORM

CB 1189

1. NO. 17		4. PRESENT LOCAL NAME(S) OR DESIGNATION(S) 8755 0002		1. NO.
2. COUNTY City of St. Louis		5. OTHER NAME(S)		
3. LOCATION OF NEGATIVES Landmarks Assn.				
6. SPECIFIC LEGAL LOCATION TOWNSHIP _____ RANGE _____ SECTION _____ IF CITY OR TOWN, STREET ADDRESS 3820 North Fourteenth		16. THEMATIC CATEGORY		2. COUNTY
7. CITY OR TOWN IF RURAL, VICINITY St. Louis		17. DATE(S) OR PERIOD 9/1904 - contract date		
8. DESCRIPTION OF LOCATION NORTH ELEVENTH		18. STYLE OR DESIGN Classical Revival		
		19. ARCHITECT OR ENGINEER William B. Ittner		4. PRESENT LOCAL NAME(S) OR DESIGNATION(S)
		20. CONTRACTOR OR BUILDER Helm Building		
		21. ORIGINAL USE, IF APPARENT School		
9. COORDINATES UTM LAT _____ LONG _____		22. PRESENT USE elementary school (K-5)		3. OTHER NAME(S)
10. SITE ( ) STRUCTURE ( ) BUILDING (X) OBJECT ( )		23. OWNERSHIP PUBLIC (X) PRIVATE ( )		
11. ON NATIONAL REGISTER? YES ( ) NO (X)		24. OWNER'S NAME AND ADDRESS IF KNOWN Board of Education of the City of St. Louis/915 Locust St. Louis, MO 63101		
12. IS IT ELIGIBLE? YES ( ) NO ( )		25. OPEN TO PUBLIC? YES (X) limited NO ( )		5. OTHER NAME(S)
13. PART OF ESTAB. YES (X) HIST. DISTRICT? NO ( )		26. LOCAL CONTACT PERSON OR ORGANIZATION		
14. DISTRICT POTENTIAL? YES ( ) NO ( )		27. OTHER SURVEYS IN WHICH INCLUDED		
15. NAME OF ESTABLISHED DISTRICT Hyde Park Certified Local Historic District		30. FOUNDATION MATERIAL limestone		6. OTHER NAME(S)
42. FURTHER DESCRIPTION OF IMPORTANT FEATURES Built above grade, this school is surrounded by an iron fence and reached by climbing two sets of steps flanked by short limestone walls. Stone is used extensively throughout, including the water table, coping, some window surrounds, cornice, parapet balustrades, and most of the monumental entrance bay. The latter features paired pillars on a rusticated base, topped with a triangular pediment which has a centered wreath motif. Corners feature brick quoining, and ground floor is laid in horizontal grooves for a rusticated effect.		31. WALL CONSTRUCTION masonry		
43. HISTORY AND SIGNIFICANCE School is named for American statesman/orator Henry Clay (1777-1852). Original cost: \$150,189.		32. ROOF TYPE AND MATERIAL flat		
44. DESCRIPTION OF ENVIRONMENT AND OUTBUILDINGS		33. NO. OF BAYS FRONT 11 SIDE		7. OTHER NAME(S)
45. SOURCES OF INFORMATION St. Louis Board of Education Archives at Harris-Stowe State College; St. Louis City Hall Records.		34. WALL TREATMENT red brick w/culls		
46. PREPARED BY Cynthia Longwisch		35. PLAN SHAPE modified H		
47. ORGANIZATION Landmarks Assn. of St. Louis		36. CHANGES (EXPLAIN IN NO. 42) ADDITION ( ) ALTERED ( ) MOVED ( )		8. OTHER NAME(S)
48. DATE 4/87		37. CONDITION INTERIOR _____ EXTERIOR good		
49. REVISION DATE(S)		38. PRESERVATION UNDERWAY? YES ( ) NO ( )		
49. DATE		39. ENDANGERED? BY WHAT? YES ( ) NO (X)		9. OTHER NAME(S)
49. REVISION DATE(S)		40. VISIBLE FROM PUBLIC ROAD? YES (X) NO ( )		
49. REVISION DATE(S)		41. DISTANCE FROM AND FRONTAGE ON ROAD		
49. REVISION DATE(S)		PHOTO MUST BE PROVIDED		10. OTHER NAME(S)
49. REVISION DATE(S)				
49. REVISION DATE(S)				



ITTNER SCHOOLS SURVEY

Clay School

3820 North Fourteenth

St. Louis, MO

#17 of 47

Photographer: Cynthia Longwisch

Date: March 1987

Negative: Landmarks Association  
of St. Louis, Inc.

Camera facing northwest



# MISSOURI OFFICE OF HISTORIC PRESERVATION

## ARCHITECTURAL/HISTORIC INVENTORY SURVEY FORM

CB 944

1. NO. 37		4. PRESENT LOCAL NAME(S) OR DESIGNATION(S) Center for Management, Law and Public Policy		87SS 0041	
2. COUNTY City of St. Louis		5. OTHER NAME(S) Franklin School			
3. LOCATION OF NEGATIVES Landmarks Assn.					
6. SPECIFIC LEGAL LOCATION TOWNSHIP _____ RANGE _____ SECTION _____ IF CITY OR TOWN, STREET ADDRESS 814 North Nineteenth		16. THEMATIC CATEGORY		28. NO. OF STORIES 4 & 2	
7. CITY OR TOWN IF RURAL, VICINITY St. Louis		17. DATE(S) OR PERIOD 6/1909 - contract date		29. BASEMENT? YES ( ) NO ( )	
8. DESCRIPTION OF LOCATION		18. STYLE OR DESIGN Classical Revival		30. FOUNDATION MATERIAL brick	
		19. ARCHITECT OR ENGINEER William B. Ittner		31. WALL CONSTRUCTION masonry	
		20. CONTRACTOR OR BUILDER E. C. Gerhard		32. ROOF TYPE AND MATERIAL flat	
		21. ORIGINAL USE, IF APPARENT elementary school		33. NO. OF BAYS (1st floor) FRONT 9 SIDE 6	
		22. PRESENT USE vocational high school		34. WALL TREATMENT dark red brick w/culls	
9. COORDINATES UTM LAT _____ LONG _____		23. OWNERSHIP PUBLIC (X) PRIVATE ( )		35. PLAN SHAPE see diagram	
10. SITE ( ) STRUCTURE ( ) BUILDING (X) OBJECT ( )		24. OWNER'S NAME AND ADDRESS IF KNOWN Board of Education of the City of St. Louis/915 Locust St. Louis, MO 63101		36. CHANGES (EXPLAIN IN NO. 42) ADDITION (X) ALTERED ( ) MOVED ( )	
11. ON NATIONAL REGISTER? YES ( ) NO (X)		25. OPEN TO PUBLIC? limited YES (X) NO ( )		37. CONDITION INTERIOR _____ EXTERIOR good	
12. IS IT ELIGIBLE? YES ( ) NO ( )		26. LOCAL CONTACT PERSON OR ORGANIZATION		38. PRESERVATION UNDERWAY? YES ( ) NO ( )	
13. PART OF ESTAB. HIST. DISTRICT? YES ( ) NO (X)		27. OTHER SURVEYS IN WHICH INCLUDED		39. ENDANGERED? BY WHAT? YES ( ) NO (X)	
14. DISTRICT POTENTIAL? YES ( ) NO ( )				40. VISIBLE FROM PUBLIC ROAD? YES (X) NO ( )	
15. NAME OF ESTABLISHED DISTRICT				41. DISTANCE FROM AND FRONTAGE ON ROAD	

42. FURTHER DESCRIPTION OF IMPORTANT FEATURES Balustraded, 2-story block projects out from the 4-story remainder of the building; it features quoined corners and window surrounds, stone lintel course & cornice and stone "Franklin School" plaques. The taller portion of the building also features corner quoining. Flat arches over windows have stone keystones. Stone is also used as a lintel course in the 4th story and for the modillions, water table and entrance surrounds (cornice is copper). Ground floor of 4-story portion is rusticated.

### 43. HISTORY AND SIGNIFICANCE

Originally named for Benjamin Franklin (1706-90), statesman. Built initially as a "colored" elementary school; used briefly as Franklin Branch High School in the early 1930s; used as an elementary school in the 1950s-60s; more recently used as a vocational secondary school. Original cost: \$214,528.

### 44. DESCRIPTION OF ENVIRONMENT AND OUTBUILDINGS

### 45. SOURCES OF INFORMATION

St. Louis Board of Education Archives at Harris-Stowe State College; St. Louis City Hall records

### 46. PREPARED BY

Cynthia Longwisch

### 47. ORGANIZATION

Landmarks Assn. of St. Louis

### 48. DATE

5/87

### 49. REVISION DATE(S)

IF ADDITIONAL SPACE IS NEEDED, ATTACH SEPARATE SHEET TO THIS FORM

RETURN THIS FORM WHEN COMPLETED TO: OFFICE OF HISTORIC PRESERVATION

P.O. BOX 176

JEFFERSON CITY, MISSOURI 65102

PH. 314-751-4096

brick (grooved pattern). South (side) elevation features a multi-story bay window. New additions to rear. Some windows have been filled in with wood, notably the center three bays.





ITTNER SCHOOLS SURVEY

Center For Management, Law &  
Public Policy  
(Franklin School)  
814 North Nineteenth  
St. Louis, MO

#37 of 47

Photographer: Cynthia Longwisch

Date: March 1987


Negative: Landmarks Assn. of  
St. Louis, Inc.

Camera facing southeast

# MISSOURI OFFICE OF HISTORIC PRESERVATION

## ARCHITECTURAL/HISTORIC INVENTORY SURVEY FORM

CB 3699E

1. NO. 9		4. PRESENT LOCAL NAME(S) OR DESIGNATION(S) Marshall School		8735004
2. COUNTY City of St. Louis		5. OTHER NAME(S)		
3. LOCATION OF NEGATIVES Landmarks Assn.				
6. SPECIFIC LEGAL LOCATION TOWNSHIP _____ RANGE _____ SECTION _____ IF CITY OR TOWN, STREET ADDRESS 4342 Aldine		16. THEMATIC CATEGORY		28. NO. OF STORIES 3
7. CITY OR TOWN IF RURAL, VICINITY St. Louis		17. DATE(S) OR PERIOD 6/1900 - contract date		29. BASEMENT? YES (X) NO ( )
8. DESCRIPTION OF LOCATION  		18. STYLE OR DESIGN Classical Revival		30. FOUNDATION MATERIAL stone
		19. ARCHITECT OR ENGINEER William B. Ittner		31. WALL CONSTRUCTION masonry
		20. CONTRACTOR OR BUILDER Adam Bauer		32. ROOF TYPE AND MATERIAL hipped; asphalt shingles
		21. ORIGINAL USE, IF APPARENT School		33. NO. OF BAYS FRONT 15 SIDE 7 (ground floor)
9. COORDINATES UTM LAT _____ LONG _____		22. PRESENT USE elementary school (K-5)		34. WALL TREATMENT red brick
10. SITE ( ) STRUCTURE ( ) BUILDING (X) OBJECT ( )		23. OWNERSHIP PUBLIC (X) PRIVATE ( )		35. PLAN SHAPE T
11. ON NATIONAL REGISTER? YES ( ) NO (X)		24. OWNER'S NAME AND ADDRESS IF KNOWN Board of Education of the City of St. Louis/915 Locust St. Louis, MO 63101		36. CHANGES (EXPLAIN IN NO. 42) ADDITION ( ) ALTERED ( ) MOVED ( )
12. IS IT ELIGIBLE? YES ( ) NO ( )		25. OPEN TO PUBLIC? YES (X) NO ( ) limited		37. CONDITION INTERIOR _____ EXTERIOR good
13. PART OF ESTAB. HIST. DISTRICT? YES (X) NO ( )		26. LOCAL CONTACT PERSON OR ORGANIZATION		38. PRESERVATION UNDERWAY? YES ( ) NO ( )
14. DISTRICT POTENTIAL? YES ( ) NO ( )		27. OTHER SURVEYS IN WHICH INCLUDED		39. ENDANGERED? BY WHAT? YES ( ) NO (X)
15. NAME OF ESTABLISHED DISTRICT The Ville Local Historic District				40. VISIBLE FROM PUBLIC ROAD? YES (X) NO ( )
				41. DISTANCE FROM AND FRONTAGE ON ROAD
42. FURTHER DESCRIPTION OF IMPORTANT FEATURES Ground floor brick laid in a grooved pattern accenting the windows; secondary entrances have terra cotta surrounds featuring swag motifs. Primary entrance has projecting grooved brick surround with terra cotta entablature; doorway is capped with broken pediment and bust, also of terra cotta. Stone water table. Terra cotta cornices cap the 2nd and 3rd stories, more elaborately moulded on the elevation's center section. Eave has bracketed overhang. Cupola. Iron fence.		<div style="border: 2px solid black; padding: 10px; width: fit-content; margin: 0 auto;">             PHOTO MUST BE PROVIDED           </div>		
43. HISTORY AND SIGNIFICANCE Named after American jurist John Marshall (1755-1835). Original cost: \$109,954.				
44. DESCRIPTION OF ENVIRONMENT AND OUTBUILDINGS				
45. SOURCES OF INFORMATION St. Louis Board of Education Archives at Harris Stowe State College; St. Louis City Hall records		46. PREPARED BY Cynthia Longwisch		
RETURN THIS FORM WHEN COMPLETED TO: OFFICE OF HISTORIC PRESERVATION P.O. BOX 176 JEFFERSON CITY, MISSOURI 65102 PH. 314-751-4096		47. ORGANIZATION Landmarks Assn. of St. L.		
IF ADDITIONAL SPACE IS NEEDED, ATTACH SEPARATE SHEET(S) TO THIS FORM		48. DATE 4/87 49. REVISION DATE(S)		



ITTNER SCHOOLS SURVEY

John Marshall School

4342 Aldine

St. Louis, MO

#9 of 47

Photographer: Cynthia Longwisch

Date: March 1987

Negative: Landmarks Association


of St. Louis, Inc.

Camera facing southwest

# MISSOURI OFFICE OF HISTORIC PRESERVATION

## ARCHITECTURAL/HISTORIC INVENTORY SURVEY FORM

CB 1339

1. NO. 19		4. PRESENT LOCAL NAME(S) OR DESIGNATION(S) Sigel School		8755024	
2. COUNTY City of St. Louis		5. OTHER NAME(S)			
3. LOCATION OF NEGATIVES Landmarks Assn.					
6. SPECIFIC LEGAL LOCATION TOWNSHIP _____ RANGE _____ SECTION _____ IF CITY OR TOWN, STREET ADDRESS 2050 Allen		16. THEMATIC CATEGORY		28. NO. OF STORIES 2	
7. CITY OR TOWN IF RURAL, VICINITY St. Louis		17. DATE(S) OR PERIOD 3/1905 - contract date		29. BASEMENT? YES ( ) NO (X)	
8. DESCRIPTION OF LOCATION		18. STYLE OR DESIGN Mixed Revival/Craftsman		30. FOUNDATION MATERIAL brick	
		19. ARCHITECT OR ENGINEER William B. Ittner		31. WALL CONSTRUCTION masonry	
		20. CONTRACTOR OR BUILDER Fred Boeke		32. ROOF TYPE AND MATERIAL gabled; red tile	
		21. ORIGINAL USE, IF APPARENT school		33. NO. OF BAYS FRONT 9 SIDE	
		22. PRESENT USE elementary school (K-5)		34. WALL TREATMENT red brick on ground fl.; brown above	
		23. OWNERSHIP PUBLIC (X) PRIVATE ( )		35. PLAN SHAPE modified U	
		24. OWNER'S NAME AND ADDRESS IF KNOWN Board of Education of the City of St. Louis/915 Locust St. Louis, MO 63101		36. CHANGES (EXPLAIN IN NO. 42) ADDITION ( ) ALTERED ( ) MOVED ( )	
9. COORDINATES UTM LAT _____ LONG _____		25. OPEN TO PUBLIC? limited YES (X) NO ( )		37. CONDITION INTERIOR _____ EXTERIOR good	
10. SITE ( ) STRUCTURE ( ) BUILDING (X) OBJECT ( )		26. LOCAL CONTACT PERSON OR ORGANIZATION		38. PRESERVATION UNDERWAY? YES ( ) NO ( )	
11. ON NATIONAL REGISTER? YES (X) NO ( )		27. OTHER SURVEYS IN WHICH INCLUDED		39. ENDANGERED? BY WHAT? YES ( ) NO (X)	
12. IS IT ELIGIBLE? YES ( ) NO ( )				40. VISIBLE FROM PUBLIC ROAD? YES (X) NO ( )	
13. PART OF ESTAB. HIST. DISTRICT? YES (X) NO ( )				41. DISTANCE FROM AND FRONTAGE ON ROAD	
14. DISTRICT POTENTIAL? YES ( ) NO ( )					
15. NAME OF ESTABLISHED DISTRICT McKinley Fox National Register Dist.					
42. FURTHER DESCRIPTION OF IMPORTANT FEATURES Intricate brickwork sets this school apart; the ground floor is in red brick with dark headers in Flemish bond with basketweave and header courses interspersed, with diamond motifs in the wings' front elevations. Wing entrances are round-arched in an interwoven effect. The main entrance repeats the round arch, with a stone hood and columns with carved capitals. Above the stone sill course at the first floor, the brown brick, again interwoven, forms pilasters. Parapets feature basketweave courses, round (over)					
43. HISTORY AND SIGNIFICANCE Named for Franz Sigel (1824-1902), German-American General. Original cost: \$127,800.					
44. DESCRIPTION OF ENVIRONMENT AND OUTBUILDINGS					
45. SOURCES OF INFORMATION St. Louis Board of Education Archives at Harris-Stowe State College; St. Louis City Hall records				46. PREPARED BY Cynthia Longwisch	
RETURN THIS FORM WHEN COMPLETED TO: OFFICE OF HISTORIC PRESERVATION P.O. BOX 176 JEFFERSON CITY, MISSOURI 65102 PH. 314-751-4096				47. ORGANIZATION Landmarks Assn. of St. Louis	
F ADDITIONAL SPACE IS NEEDED, ATTACH SEPARATE SHEET(S) TO THIS FORM				48. DATE 4/87	
				49. REVISION DATE(S)	

windows with decorative brickwork surrounds, corbeled blind arches, dentilled cornice and stone coping. Eaves have wide overhang with exposed rafter ends. Short brick landscape walls topped with stone; iron fence. Steps leading to entrance currently being rebuilt.





ITTNER SCHOOLS SURVEY

Sigel School

2050 Allen

St. Louis, MO

#19 of 47

Photographer: Cynthia Longwisch

Date: March 1987

Negative: Landmarks Association  
of St. Louis, Inc.


Camera facing southwest



# MISSOURI OFFICE OF HISTORIC PRESERVATION

## ARCHITECTURAL/HISTORIC INVENTORY SURVEY FORM

CB 778

1. NO. 21		4. PRESENT LOCAL NAME(S) OR DESIGNATION(S) Lafayette School		8755 0026	
2. COUNTY City of St. Louis		5. OTHER NAME(S)			
3. LOCATION OF NEGATIVES Landmarks Assn.					
6. SPECIFIC LEGAL LOCATION TOWNSHIP _____ RANGE _____ SECTION _____ IF CITY OR TOWN, STREET ADDRESS 815 Ann Avenue		16. THEMATIC CATEGORY 17. DATE(S) OR PERIOD 12/1905 - contract date		28. NO. OF STORIES 2	
7. CITY OR TOWN IF RURAL, VICINITY St. Louis		18. STYLE OR DESIGN Craftsman		29. BASEMENT? YES (X) NO ( )	
8. DESCRIPTION OF LOCATION 		19. ARCHITECT OR ENGINEER William B. Ittner		30. FOUNDATION MATERIAL brick	
		20. CONTRACTOR OR BUILDER Fred Boeke		31. WALL CONSTRUCTION masonry	
		21. ORIGINAL USE, IF APPARENT school		32. ROOF TYPE AND MATERIAL flat	
		22. PRESENT USE elementary school (K-5)		33. NO. OF BAYS FRONT 5 SIDE 7	
		23. OWNERSHIP PUBLIC (X) PRIVATE ( )		34. WALL TREATMENT red brick	
		24. OWNER'S NAME AND ADDRESS IF KNOWN Board of Education of the City of St. Louis/915 Locust St. Louis, MO 63101		35. PLAN SHAPE U	
9. COORDINATES UTM LAT LONG		25. OPEN TO PUBLIC? limited YES (X) NO ( )		36. CHANGES (EXPLAIN IN NO. 42) ADDITION ( ) ALTERED ( ) MOVED ( )	
10. SITE ( ) STRUCTURE ( ) BUILDING (X) OBJECT ( )		26. LOCAL CONTACT PERSON OR ORGANIZATION		37. CONDITION INTERIOR EXTERIOR good	
11. ON NATIONAL REGISTER? YES (X) NO ( )		27. OTHER SURVEYS IN WHICH INCLUDED		38. PRESERVATION UNDERWAY? YES ( ) NO (X)	
12. IS IT ELIGIBLE? YES ( ) NO ( )				39. ENDANGERED? BY WHAT? YES ( ) NO (X)	
13. PART OF ESTAB. HIST. DISTRICT? YES (X) NO ( )				40. VISIBLE FROM PUBLIC ROAD? YES (X) NO ( )	
14. DISTRICT POTENTIAL? YES ( ) NO ( )				41. DISTANCE FROM AND FRONTAGE ON ROAD	
15. NAME OF ESTABLISHED DISTRICT Souldard National Register District					

42. FURTHER DESCRIPTION OF IMPORTANT FEATURES Ground floor laid in Flemish bond red bricks with dark headers, interspersed with header courses and topped with basketweave course below stone water table. Upper floors of brown brick with random culls and basketweave frieze topped with a stone cornice below a stone-coped parapet laid in a diamond pattern of red & brown brick. In the main body of the building, paired windows ~~are~~ separated by brick piers ending in stone buttresses. The projecting entrance bay features a stone lintel above the door and a shallow, bracketed balcony at the 2nd floor; windows have a terra cotta floral motif surround (this bay only); statues of a boy and girl stand at the parapet. Outsides of wings have inset designs of mosaic tile. Iron fence.

43. HISTORY AND SIGNIFICANCE Named for Marie Jean Paul Lafayette (1757-1834), General & statesman. Original cost: \$172,571.

44. DESCRIPTION OF ENVIRONMENT AND OUTBUILDINGS

45. SOURCES OF INFORMATION St. Louis Board of Education Archives at Harris-Stowe State College; St. Louis City Hall records

46. PREPARED BY Cynthia Longwisch

47. ORGANIZATION Landmarks Assn. of St. Louis

48. DATE 4/87 49. REVISION DATE(S)

RETURN THIS FORM WHEN COMPLETED TO: OFFICE OF HISTORIC PRESERVATION P.O. BOX 176 JEFFERSON CITY, MISSOURI 65102 PH. 314-751-4096

IF ADDITIONAL SPACE IS NEEDED, ATTACH SEPARATE SHEET(S) TO THIS FORM



ITTNER SCHOOLS SURVEY

Lafayette School

815 Ann Avenue

St. Louis, MO

#21 of 47

Photographer: Cynthia Longwisch

Date: February 1987


Negative: Landmarks Association  
of St. Louis, Inc.

Camera facing northeast

# MISSOURI OFFICE OF HISTORIC PRESERVATION

## ARCHITECTURAL/HISTORIC INVENTORY SURVEY FORM

CB 2925

1. NO. 43		4. PRESENT LOCAL NAME(S) OR DESIGNATION(S) Maddox School		8755 0047	
2. COUNTY City of St. Louis		5. OTHER NAME(S) Delany School, Virginia Avenue School			
3. LOCATION OF NEGATIVES Landmarks Assn.					
6. SPECIFIC LEGAL LOCATION TOWNSHIP _____ RANGE _____ SECTION _____ IF CITY OR TOWN, STREET ADDRESS 6138 Bowen		16. THEMATIC CATEGORY		28. NO. OF STORIES 2	
7. CITY OR TOWN IF RURAL, VICINITY St. Louis		17. DATE(S) OR PERIOD 11/1911 - contract date		29. BASEMENT? YES (X) NO ( )	
8. DESCRIPTION OF LOCATION 		18. STYLE OR DESIGN Jacobethan		30. FOUNDATION MATERIAL brick	
		19. ARCHITECT OR ENGINEER William B. Ittner		31. WALL CONSTRUCTION masonry	
		20. CONTRACTOR OR BUILDER E.C. Gerhard Building		32. ROOF TYPE AND MATERIAL gabled; slate w/red ridge	
		21. ORIGINAL USE, IF APPARENT school (colored)		33. NO. OF BAYS FRONT 11 SIDE 2 (tile)	
		22. PRESENT USE abandoned		34. WALL TREATMENT brown & red brick w/culls	
		23. OWNERSHIP PUBLIC (X) PRIVATE ( )		35. PLAN SHAPE modified H	
		24. OWNER'S NAME AND ADDRESS IF KNOWN Board of Education of the City of St. Louis/915 Locust St. Louis MO 63101		36. CHANGES (EXPLAIN IN NO. 42) ADDITION ( ) ALTERED ( ) MOVED ( )	
9. COORDINATES LAT _____ LONG _____		25. OPEN TO PUBLIC? YES ( ) NO (X)		37. CONDITION INTERIOR _____ EXTERIOR fairly good	
10. SITE ( ) BUILDING (X) STRUCTURE ( ) OBJECT ( )		26. LOCAL CONTACT PERSON OR ORGANIZATION		38. PRESERVATION UNDERWAY? YES ( ) NO (X)	
11. ON NATIONAL REGISTER? YES ( ) NO (X)		27. OTHER SURVEYS IN WHICH INCLUDED		39. ENDANGERED? YES (X) NO ( ) BY WHAT? abandoned? - det-eriorating	
12. IS IT ELIGIBLE? YES ( ) NO ( )				40. VISIBLE FROM PUBLIC ROAD? YES (X) NO ( )	
13. PART OF ESTAB. HIST. DISTRICT? YES ( ) NO (X)				41. DISTANCE FROM AND FRONTAGE ON ROAD	
14. DISTRICT POTENTIAL? YES ( ) NO ( )					
15. NAME OF ESTABLISHED DISTRICT					

42. FURTHER DESCRIPTION OF IMPORTANT FEATURES This school is boarded up at this time, primarily on the first and ground floors; second floor windows have begun to be broken out, potentially accelerating deterioration. School is built above grade and features diaper bond and herringbone brickwork in the gable ends of wings. Stone water table and 1st floor lintel course. Small projecting entrance bay features engaged columns, an elliptical arch, and a modillioned pediment. Rectilinear windows have soldier arches. Short brick landscape walls coped with stone. Iron fence.

PHOTO  
MUST

BE  
PROVIDED

### 43. HISTORY AND SIGNIFICANCE

School originally used for "colored" students, and named after Major Martin R. Delany. Later the school was known as the Maddox School and the Virginia Avenue School. Original cost: \$98,468.

### 44. DESCRIPTION OF ENVIRONMENT AND OUTBUILDINGS

45. SOURCES OF INFORMATION St. Louis Board of Education Archives at Harris-Stowe State College; St. Louis City Hall records

46. PREPARED BY  
Cynthia Longwisch

47. ORGANIZATION  
Landmarks Assn. of St. Louis

RETURN THIS FORM WHEN COMPLETED TO: OFFICE OF HISTORIC PRESERVATION  
P.O. BOX 176  
JEFFERSON CITY, MISSOURI 65102  
PH. 314-751-4096

48. DATE 5/87 49. REVISION DATE(S)

IF ADDITIONAL SPACE IS NEEDED, ATTACH SEPARATE SHEET(S) TO THIS FORM





ITTNER SCHOOLS SURVEY

Maddox School

(Delany Sch.; Virginia Ave. Sch.)

6138 Virginia Avenue

St. Louis, MO

#43 of 47

Photographer: Cynthia Longwisch

Date: March 1987

Negative: Landmarks Assn. of

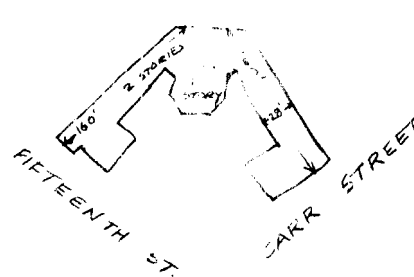
St. Louis, MO

Camera facing northeast

# MISSOURI OFFICE OF HISTORIC PRESERVATION

## ARCHITECTURAL/HISTORIC INVENTORY SURVEY FORM

CB 554

1. NO. <u>33</u>		4. PRESENT LOCAL NAME(S) OR DESIGNATION(S) <u>87550037</u> <u>Carr School</u>	
2. COUNTY <u>City of St. Louis</u>		5. OTHER NAME(S)	
3. LOCATION OF NEGATIVES <u>Landmarks Assn.</u>			
6. SPECIFIC LEGAL LOCATION TOWNSHIP _____ RANGE _____ SECTION _____ IF CITY OR TOWN, STREET ADDRESS <u>1421 Carr Street</u>		16. THEMATIC CATEGORY	
7. CITY OR TOWN IF RURAL, VICINITY <u>St. Louis</u>		17. DATE(S) OR PERIOD <u>10/1908 - contract date</u>	
8. DESCRIPTION OF LOCATION 		18. STYLE OR DESIGN <u>Renaissance Revival/Craftsman</u>	
		19. ARCHITECT OR ENGINEER <u>William B. Ittner</u>	
		20. CONTRACTOR OR BUILDER <u>Murch Brothers</u>	
		21. ORIGINAL USE, IF APPARENT <u>school</u>	
		22. PRESENT USE <u>abandoned</u>	
		23. OWNERSHIP PUBLIC ( ) PRIVATE (X)	
9. COORDINATES UTM LAT _____ LONG _____		24. OWNER'S NAME AND ADDRESS IF KNOWN <u>Board of Education of the City of St. Louis/915 Locust St. Louis, MO 63101</u>	
10. SITE ( ) STRUCTURE ( ) BUILDING (X) OBJECT ( )		25. OPEN TO PUBLIC? YES ( ) NO (X)	
11. ON NATIONAL REGISTER? YES ( ) NO (X)		26. LOCAL CONTACT PERSON OR ORGANIZATION	
12. IS IT ELIGIBLE? YES ( ) NO ( )		27. OTHER SURVEYS IN WHICH INCLUDED	
13. PART OF ESTAB. HIST. DISTRICT? YES ( ) NO (X)		28. NO. OF STORIES <u>2 &amp; 1</u>	
14. DISTRICT POTENTIAL? YES ( ) NO ( )		29. BASEMENT? YES (X) NO ( )	
15. NAME OF ESTABLISHED DISTRICT		30. FOUNDATION MATERIAL <u>brick</u>	
		31. WALL CONSTRUCTION <u>masonry</u>	
		32. ROOF TYPE AND MATERIAL <u>gabled; red tile</u>	
		33. NO. OF BAYS FRONT <u>10</u> SIDE <u>5</u>	
		34. WALL TREATMENT <u>variegated brick</u>	
		35. PLAN SHAPE <u>modified U</u>	
		36. CHANGES (EXPLAIN IN NO. 42) ADDITION ( ) ALTERED ( ) MOVED ( )	
		37. CONDITION INTERIOR _____ EXTERIOR <u>deteriorating</u>	
		38. PRESERVATION UNDERWAY? YES ( ) NO (X)	
		39. ENDANGERED? BY WHAT? YES (X) NO ( ) <u>abandonment; no maintenance</u>	
		40. VISIBLE FROM PUBLIC ROAD? YES (X) NO ( )	
		41. DISTANCE FROM AND FRONTAGE ON ROAD	
42. FURTHER DESCRIPTION OF IMPORTANT FEATURES <u>At present partially boarded and bricked up. Basement story mostly reddish brick, 1st story a mix of yellow-brown and red-brown brick, 2nd story of yellow and brown with a basketweave lintel course. Plan is a U, "bent" to fit the lot, resulting in a tighter courtyard effect than most of Ittner's schools. Center bay has blind arcading and a 1-story hexagonal bay flanked by round-arched doors. Paired rectilinear windows separated by pilasters. Small secondary entrances have round arches containing mosaic tile designs. (over</u>			
43. HISTORY AND SIGNIFICANCE <u>Named after William Carr (1783-1851), member of the first St. Louis Board of Education; helped to get land grants for the Board; lawyer, judge. Original cost: \$113,005.</u>			
44. DESCRIPTION OF ENVIRONMENT AND OUTBUILDINGS			
45. SOURCES OF INFORMATION <u>St. Louis Board of Education Archives at Harris-Stowe State College; St. Louis City Hall records</u>		46. PREPARED BY <u>Cynthia Longwisch</u>	
RETURN THIS FORM WHEN COMPLETED TO: OFFICE OF HISTORIC PRESERVATION P.O. BOX 176 JEFFERSON CITY, MISSOURI 65102 PH. 314-751-4096		47. ORGANIZATION <u>Landmarks Assn. of St. Louis</u>	
IF ADDITIONAL SPACE IS NEEDED, ATTACH SEPARATE SHEET(S) TO THIS FORM		48. DATE <u>5/87</u>	
		49. REVISION DATE(S)	





ITTNER SCHOOLS SURVEY

Carr School

1421 Carr Street

· St. Louis, MO

#33 of 47

Photographer: Cynthia Longwisch

Date: March 1987

Negative: Landmarks Association  
of St. Louis, Inc.

Camera facing northeast

# MISSOURI OFFICE OF HISTORIC PRESERVATION

## ARCHITECTURAL/HISTORIC INVENTORY SURVEY FORM

CB 4063N

1. NO. 30		4. PRESENT LOCAL NAME(S) OR DESIGNATION(S) Visual and Performing Arts Center Magnet		8750485	
2. COUNTY City of St. Louis		5. OTHER NAME(S) Shaw School			
3. LOCATION OF NEGATIVES Landmarks Assn.					
6. SPECIFIC LEGAL LOCATION TOWNSHIP _____ RANGE _____ SECTION _____ IF CITY OR TOWN, STREET ADDRESS 5329 Columbia Avenue		16. THEMATIC CATEGORY		28. NO. OF STORIES 2	
7. CITY OR TOWN IF RURAL, VICINITY St. Louis		17. DATE(S) OR PERIOD 1/1907 - contract date		29. BASEMENT? YES (X) NO ( )	
8. DESCRIPTION OF LOCATION BOTANICAL AVENUE		18. STYLE OR DESIGN Jacobethan		30. FOUNDATION MATERIAL brick (all red)	
		19. ARCHITECT OR ENGINEER William B. Ittner		31. WALL CONSTRUCTION masonry	
		20. CONTRACTOR OR BUILDER Helm Building		32. ROOF TYPE AND MATERIAL gabled; red tile	
9. COORDINATES UTM LAT _____ LONG _____		21. ORIGINAL USE, IF APPARENT school		33. NO. OF BAYS FRONT 19 SIDE 9	
10. SITE ( ) STRUCTURE ( ) BUILDING (X) OBJECT ( )		22. PRESENT USE magnet elementary school (K-5)		34. WALL TREATMENT variegated red/brown brick	
11. ON NATIONAL REGISTER? YES ( ) NO (X)		23. OWNERSHIP PUBLIC (X) PRIVATE ( )		35. PLAN SHAPE modified H	
12. IS IT ELIGIBLE? YES ( ) NO ( )		24. OWNER'S NAME AND ADDRESS IF KNOWN Board of Education of the City of St. Louis/915 Locust St. Louis, MO 63101		36. CHANGES (EXPLAIN IN NO. 42) ADDITION ( ) ALTERED ( ) MOVED ( )	
13. PART OF ESTAB. HIST. DISTRICT? YES ( ) NO (X)		25. OPEN TO PUBLIC? YES (X) NO ( ) limited		37. CONDITION INTERIOR _____ EXTERIOR good	
14. DISTRICT POTENTIAL? YES ( ) NO ( )		26. LOCAL CONTACT PERSON OR ORGANIZATION		38. PRESERVATION UNDERWAY? YES ( ) NO ( )	
15. NAME OF ESTABLISHED DISTRICT		27. OTHER SURVEYS IN WHICH INCLUDED		39. ENDANGERED? BY WHAT? YES ( ) NO (X)	
42. FURTHER DESCRIPTION OF IMPORTANT FEATURES		40. VISIBLE FROM PUBLIC ROAD? YES (X) NO ( )		41. DISTANCE FROM AND FRONTAGE ON ROAD	
Entrances in the bases of twin stair towers distinguish this school (rather than a dominant center entrance). Each gabled and parapeted tower has stone coping; stone sill courses; corbeled, stone-tipped blind arcading at the main building's roofline; traceried open arcading in the 3rd story, and round arched entrances below glass block-filled rectilinear openings. Chimneys have paired blind round arches. Gable ends feature a unique cornice trim of terra cotta glazed in red, brown & yellow featuring corbelling. Iron fence.		43. HISTORY AND SIGNIFICANCE Named after St. Louis philanthropist/businessman Henry Shaw (1800-89). Original cost: \$188,388.		<div style="border: 1px solid black; padding: 5px;"> <p>PHOTO MUST BE PROVIDED</p> </div>	
44. DESCRIPTION OF ENVIRONMENT AND OUTBUILDINGS					
45. SOURCES OF INFORMATION St. Louis Board of Education Archives at Harris-Stowe State College; St. Louis City Hall records				46. PREPARED BY Cynthia Longwisch	
RETURN THIS FORM WHEN COMPLETED TO: OFFICE OF HISTORIC PRESERVATION P.O. BOX 176 JEFFERSON CITY, MISSOURI 65102 PH. 314-751-4096				47. ORGANIZATION Landmarks Assn. of St. Louis	
F. ADDITIONAL SPACE IS NEEDED, ATTACH SEPARATE SHEET(S) TO THIS FORM				48. DATE 5/87	
				49. REVISION DATE(S)	



ITTNER SCHOOLS SURVEY

Visual & Performing Arts Center

Magnet

(Shaw School)

5329 Columbia Avenue

St. Louis, MO

#30 of 47

Photographer: Cynthia Longwisch

Date: March 1987

Negative: Landmarks Assn. of


St. Louis, Inc.

Camera facing northeast

# MISSOURI OFFICE OF HISTORIC PRESERVATION

## ARCHITECTURAL/HISTORIC INVENTORY SURVEY FORM


CB 3716

1. NO. <u>15</u> 2. COUNTY <u>City of St. Louis</u> 3. LOCATION OF <u>Landmarks Assn.</u> NEGATIVES		4. PRESENT LOCAL NAME(S) OR DESIGNATION(S) <u>755 2020</u> <u>Cote Brilliante School</u> 5. OTHER NAME(S)	
6. SPECIFIC LEGAL LOCATION TOWNSHIP _____ RANGE _____ SECTION _____ IF CITY OR TOWN, STREET ADDRESS <u>2616 Cora</u> 7. CITY OR TOWN IF RURAL, VICINITY <u>St. Louis</u> 8. DESCRIPTION OF LOCATION <div style="display: flex; align-items: center; justify-content: space-around;"> <div style="writing-mode: vertical-rl; transform: rotate(180deg);">KENNERLY</div>  <div style="writing-mode: vertical-rl;">COTTAGE</div> </div>		16. THEMATIC CATEGORY 17. DATE(S) OR PERIOD <u>3/1903 - contract date</u> 18. STYLE OR DESIGN <u>Jacobethan</u> 19. ARCHITECT OR ENGINEER <u>William B. Ittner</u> 20. CONTRACTOR OR BUILDER <u>Gillick Brothers</u> 21. ORIGINAL USE, IF APPARENT <u>school</u> 22. PRESENT USE <u>elementary school (K-5)</u> 23. OWNERSHIP PUBLIC <input checked="" type="checkbox"/> PRIVATE <input type="checkbox"/> 24. OWNER'S NAME AND ADDRESS IF KNOWN <u>Board of Education of the City of St. Louis/915 Locust St. Louis, MO 63101</u> 25. OPEN TO PUBLIC? YES <input checked="" type="checkbox"/> NO <input type="checkbox"/> <u>limited</u> 26. LOCAL CONTACT PERSON OR ORGANIZATION 27. OTHER SURVEYS IN WHICH INCLUDED	
9. COORDINATES UTM LAT _____ LONG _____ 10. SITE <input type="checkbox"/> STRUCTURE <input type="checkbox"/> BUILDING <input checked="" type="checkbox"/> OBJECT <input type="checkbox"/> 11. ON NATIONAL REGISTER? YES <input type="checkbox"/> NO <input checked="" type="checkbox"/> 12. IS IT ELIGIBLE? YES <input type="checkbox"/> NO <input type="checkbox"/> 13. PART OF ESTAB. HIST. DISTRICT? YES <input type="checkbox"/> NO <input checked="" type="checkbox"/> 14. DISTRICT POTENTIAL? YES <input type="checkbox"/> NO <input type="checkbox"/> 15. NAME OF ESTABLISHED DISTRICT		28. NO. OF STORIES <u>2</u> 29. BASEMENT? YES <input checked="" type="checkbox"/> NO <input type="checkbox"/> 30. FOUNDATION MATERIAL <u>brick</u> 31. WALL CONSTRUCTION <u>masonry</u> 32. ROOF TYPE AND MATERIAL <u>gabled; red tile</u> 33. NO. OF BAYS FRONT <u>11</u> SIDE _____ 34. WALL TREATMENT <u>red brick</u> 35. PLAN SHAPE modified H 36. CHANGES (EXPLAIN IN NO. 42) ADDITION <input type="checkbox"/> ALTERED <input type="checkbox"/> MOVED <input type="checkbox"/> 37. CONDITION INTERIOR _____ EXTERIOR <u>good</u> 38. PRESERVATION UNDERWAY? YES <input type="checkbox"/> NO <input type="checkbox"/> 39. ENDANGERED? BY WHAT? YES <input type="checkbox"/> NO <input checked="" type="checkbox"/> 40. VISIBLE FROM PUBLIC ROAD? YES <input checked="" type="checkbox"/> NO <input type="checkbox"/> 41. DISTANCE FROM AND FRONTAGE ON ROAD	
42. FURTHER DESCRIPTION OF IMPORTANT FEATURES <u>Built above grade, this school features curvilinear parapets with stone coping and finials. The entrance is flanked by fluted stone columns which support a balustraded balcony. Brick quoining at all corners. Stone water table and sills; paired stone string courses at the 2nd floor of the center (entrance) bay. Rectilinear windows topped with soldier arches. Iron fence. Brick landscape walls feature stone detailing. Paired chimneys feature ornate brickwork.</u>		<div style="border: 2px solid black; padding: 10px; text-align: center;">             PHOTO MUST BE PROVIDED           </div>	
43. HISTORY AND SIGNIFICANCE <u>The name is derived from an early appellation for the neighborhood, which itself came from the name of an Indian mound formerly in the area. Original cost: \$162,829.</u>			
44. DESCRIPTION OF ENVIRONMENT AND OUTBUILDINGS			
45. SOURCES OF INFORMATION <u>St. Louis Board of Education Archives at Harris Stowe State College; St. Louis City Hall records</u>		46. PREPARED BY <u>Cynthia Longwisch</u> 47. ORGANIZATION <u>Landmarks Assn. of St. Louis</u> 48. DATE <u>4/87</u> 49. REVISION DATE(S)	

RETURN THIS FORM WHEN COMPLETED TO: OFFICE OF HISTORIC PRESERVATION  
 P.O. BOX 176  
 JEFFERSON CITY, MISSOURI 65102  
 PH. 314-751-4096

IF ADDITIONAL SPACE IS NEEDED, ATTACH SEPARATE SHEET(S) TO THIS FORM





ITTNER SCHOOLS SURVEY

Audiovisual Services Building  
(Normal School/Harris Teachers  
College)  
1531 South Teresa  
St. Louis, MO

#16 of 47

Photographer: Cynthia Longwisch

Date: March 1987

Negative: Landmarks Assn. of  
St. Louis, Inc.

Camera facing northwest



# MISSOURI OFFICE OF HISTORIC PRESERVATION

## ARCHITECTURAL/HISTORIC INVENTORY SURVEY FORM

CB 3687

1. NO. 32		4. PRESENT LOCAL NAME(S) OR DESIGNATION(S) Sumner High School		2855	
2. COUNTY City of St. Louis		5. OTHER NAME(S)			
3. LOCATION OF NEGATIVES Landmarks Assn					
6. SPECIFIC LEGAL LOCATION TOWNSHIP _____ RANGE _____ SECTION _____ IF CITY OR TOWN, STREET ADDRESS 4248 Cottage		16. THEMATIC CATEGORY		28. NO. OF STORIES 3	
7. CITY OR TOWN IF RURAL, VICINITY St. Louis		17. DATE(S) OR PERIOD 9/1908 - contract date		29. BASEMENT? YES (X) NO ( )	
8. DESCRIPTION OF LOCATION NON CONTRIBUTING (NEW)		18. STYLE OR DESIGN Georgian Revival		30. FOUNDATION MATERIAL brick	
		19. ARCHITECT OR ENGINEER William B. Ittner		31. WALL CONSTRUCTION masonry	
		20. CONTRACTOR OR BUILDER Pelligreen Construction & Invt. Co.		32. ROOF TYPE AND MATERIAL hipped; asphalt tile & metal	
		21. ORIGINAL USE, IF APPARENT high school for Blacks		33. NO. OF BAYS FRONT 21 SIDE 7	
		22. PRESENT USE high school		34. WALL TREATMENT reddish brown brick	
9. COORDINATES UTM LAT _____ LONG _____		23. OWNERSHIP PUBLIC (X) PRIVATE ( )		35. PLAN SHAPE F	
10. SITE ( ) STRUCTURE ( ) BUILDING (X) OBJECT ( )		24. OWNER'S NAME AND ADDRESS IF KNOWN Board of Education of the City of St. Louis/915 Locust St. Louis, MO 63101		36. CHANGES (EXPLAIN IN NO. 42) ADDITION (X) ALTERED (X) MOVED ( )	
11. ON NATIONAL REGISTER? YES (X) NO (X)		25. OPEN TO PUBLIC? limited YES (X) NO ( )		37. CONDITION INTERIOR _____ EXTERIOR good	
12. IS IT ELIGIBLE? YES ( ) NO ( )		26. LOCAL CONTACT PERSON OR ORGANIZATION		38. PRESERVATION UNDERWAY? YES ( ) NO ( )	
13. PART OF ESTAB. HIST. DISTRICT? YES (X) NO ( )		27. OTHER SURVEYS IN WHICH INCLUDED		39. ENDANGERED? BY WHAT? YES ( ) NO (X)	
14. DISTRICT POTENTIAL? YES ( ) NO ( )				40. VISIBLE FROM PUBLIC ROAD? YES (X) NO ( )	
15. NAME OF ESTABLISHED DISTRICT The Ville Local Historic District				41. DISTANCE FROM AND FRONTAGE ON ROAD	
42. FURTHER DESCRIPTION OF IMPORTANT FEATURES The building is comprised of a 3½ story central projecting block flanked by two wings, each wing terminating in a block, all of which are three stories high. The central block features a hipped roof topped with a copper-clad cupola; its center three bays are surmounted by a pediment highlighted by terra cotta coping, cornice, modillion blocks and wreath. The terra cotta cornice & modillions return and are present on the full length of both sides. The entrance has an elliptical arch (over)				PHOTO MUST BE PROVIDED	
43. HISTORY AND SIGNIFICANCE Named after Massachusetts senator Charles Sumner (1811-74), an early supporter of Negro rights. Original cost: \$311,665. The first Sumner High School was the first high school for Blacks west of the Mississippi (1875); the school moved to its present site upon completion of the building in 1909. The school has served as an academic and cultural center for the Black community known as The Ville ever since. It also has Manual Arts facilities an innovative step at the turn of the century.					
44. DESCRIPTION OF ENVIRONMENT AND OUTBUILDINGS					
45. SOURCES OF INFORMATION St. Louis Board of Education Archives at Harris-Stowe State College; St. Louis City Hall records				46. PREPARED BY Cynthia Longwisch	
47. ORGANIZATION Landmarks Assn. of St. Louis				48. DATE 5/87	
49. REVISION DATE(S)					

RETURN THIS FORM WHEN COMPLETED TO:

OFFICE OF HISTORIC PRESERVATION  
P.O. BOX 176  
JEFFERSON CITY, MISSOURI 65102  
PH. 314-751-4096

IF ADDITIONAL SPACE IS NEEDED, ATTACH SEPARATE SHEET(S) TO THIS FORM

supported by ionic columns, all of terra cotta; a square 28-paned fanlight is surmounted by a terra cotta keystone and surround. Secondary entrances have terra cotta surrounds with pediments and Palladian style windows above. Blocks terminating wings have dormers. The large dormers of the wings are a recent alteration; illumination was originally provided by flush skylights where the dormers are now located (smaller dormers above the secondary entrances are original). Stone water table. Brick quoining at all corners. The building's roofline is punctuated by nine unusually tall chimneys. Non-contributing additions to the east, south and west of the building still permit viewing of the original elevations.



ITTNER SCHOOLS SURVEY

Sumner High School

4248 Cottage

St. Louis, MO

#32 of 47

Photographer: Cynthia Longwisch

Date: April 1986


Negative: Landmarks Assn. of St.  
Louis, Inc.

Camera facing southwest

# MISSOURI OFFICE OF HISTORIC PRESERVATION

## ARCHITECTURAL/HISTORIC INVENTORY SURVEY FORM

CB 4918

1. NO. <u>4</u>		4. PRESENT LOCAL NAME(S) OR DESIGNATION(S) <u>Sherman School</u>		1. NO.
2. COUNTY <u>City of St. Louis</u>		5. OTHER NAME(S)		
3. LOCATION OF NEGATIVES <u>Landmarks Assoc.</u>				2. COUNTY
6. SPECIFIC LEGAL LOCATION TOWNSHIP _____ RANGE _____ SECTION _____ IF CITY OR TOWN, STREET ADDRESS <u>3942 Flad</u>		16. THEMATIC CATEGORY		
7. CITY OR TOWN IF RURAL, VICINITY <u>St. Louis</u>		17. DATE(S) OR PERIOD <u>3/1898 - contract date</u>		4. PRESENT LOCAL NAME(S) OR DESIGNATION(S)
8. DESCRIPTION OF LOCATION		18. STYLE OR DESIGN <u>Classical Revival</u>		
 <p style="text-align: center;">FLAD</p>		19. ARCHITECT OR ENGINEER <u>William B. Ittner</u>		5. OTHER NAME(S)
		20. CONTRACTOR OR BUILDER <u>C. Stafford</u>		
9. COORDINATES UTM LAT _____ LONG _____		21. ORIGINAL USE, IF APPARENT <u>School</u>		6. TOWNSHIP
10. SITE ( ) STRUCTURE ( ) BUILDING (X) OBJECT ( )		22. PRESENT USE <u>elementary school (K - 5)</u>		
11. ON NATIONAL REGISTER? YES ( ) NO (X)		23. OWNERSHIP PUBLIC (X) PRIVATE ( )		RANGE
12. IS IT ELIGIBLE? YES ( ) NO ( )		24. OWNER'S NAME AND ADDRESS IF KNOWN <u>Board of Education of the City of St. Louis/915 Locust/63101</u>		
13. PART OF ESTAB. HIST. DISTRICT? YES (X) NO ( )		25. OPEN TO PUBLIC? <u>limited</u> YES (X) NO ( )		SECTION
14. DISTRICT POTENTIAL? YES ( ) NO ( )		26. LOCAL CONTACT PERSON OR ORGANIZATION		
15. NAME OF ESTABLISHED DISTRICT <u>Shaw Local Historic District</u>		27. OTHER SURVEYS IN WHICH INCLUDED		
42. FURTHER DESCRIPTION OF IMPORTANT FEATURES <u>The school's common central-block-and-wings layout is unusual in having the primary entrance in the side elevation. Rectilinear windows are trimmed with red moulded brick. Grooving in the stone foundation accents the basement windows; a stone sill course circles the building at the second story, broken on the side elevations by the entrance bays which are capped with round arched windows with pressed brick surrounds. Cornice is red terra cotta; copper guttering; iron fence.</u>		<div style="border: 2px solid black; padding: 10px; width: 100%;">             PHOTO MUST BE PROVIDED           </div>		
43. HISTORY AND SIGNIFICANCE <u>Named for U.S. General William Tecumseh Sherman (1820-91). Sherman School was built as a result of petitioning by residents of Tyler Place, Shaw Place and Dundee Place in 1895. Original cost: \$94,780.</u>				
44. DESCRIPTION OF ENVIRONMENT AND OUTBUILDINGS				
45. SOURCES OF INFORMATION <u>St. Louis Board of Education Archives at Harris-Stowe State College; St. Louis City Hall records</u>		46. PREPARED BY <u>Cynthia Longwisch</u>		
RETURN THIS FORM WHEN COMPLETED TO: OFFICE OF HISTORIC PRESERVATION P.O. BOX 176 JEFFERSON CITY, MISSOURI 65102 PH. 314-751-4096		47. ORGANIZATION <u>Landmarks Assn. of St. Louis</u>		
IF ADDITIONAL SPACE IS NEEDED, ATTACH SEPARATE SHEET(S) TO THIS FORM		48. DATE <u>4/87</u> 49. REVISION DATE(S)		





ITTNER SCHOOLS SURVEY

Sherman School

3942 Flad

St. Louis, MO

#4 of 47

Photographer: Cynthia Longwisch

Date: March 1987


Negative: Landmarks Association  
of St. Louis, Inc.

Camera facing southwest

# MISSOURI OFFICE OF HISTORIC PRESERVATION

## ARCHITECTURAL/HISTORIC INVENTORY SURVEY FORM

CB 2481

1. NO. 42		4. PRESENT LOCAL NAME(S) OR DESIGNATION(S) Bryan Hill School		755 0046	
2. COUNTY City of St. Louis		5. OTHER NAME(S)			
3. LOCATION OF NEGATIVES Landmarks Assn.					
6. SPECIFIC LEGAL LOCATION TOWNSHIP _____ RANGE _____ SECTION _____ IF CITY OR TOWN, STREET ADDRESS 2128 East Gano		16. THEMATIC CATEGORY		28. NO. OF STORIES 2	
7. CITY OR TOWN IF RURAL, VICINITY St. Louis		17. DATE(S) OR PERIOD 7/1911 - contract date		29. BASEMENT? YES (X) NO ( )	
8. DESCRIPTION OF LOCATION		18. STYLE OR DESIGN Jacobethan		30. FOUNDATION MATERIAL limestone	
		19. ARCHITECT OR ENGINEER William B. Ittner		31. WALL CONSTRUCTION masonry	
		20. CONTRACTOR OR BUILDER E. C. Gerhard Building		32. ROOF TYPE AND MATERIAL gabled; slate w/tile	
		21. ORIGINAL USE, IF APPARENT school		33. NO. OF BAYS FRONT 13 SIDE	
		22. PRESENT USE elementary school (K-5)		34. WALL TREATMENT brown & red brick w/cills	
		23. OWNERSHIP PUBLIC (X) PRIVATE ( )		35. PLAN SHAPE modified U	
		24. OWNER'S NAME AND ADDRESS IF KNOWN Board of Education of the City of St. Louis/915 Locust St. Louis, MO 63101		36. CHANGES (EXPLAIN IN NO. 42) ADDITION ( ) ALTERED ( ) MOVED ( )	
9. COORDINATES UTM LAT LONG		25. OPEN TO PUBLIC? limited YES (X) NO ( )		37. CONDITION INTERIOR EXTERIOR good	
10. SITE ( ) BUILDING (X) STRUCTURE ( ) OBJECT ( )		26. LOCAL CONTACT PERSON OR ORGANIZATION		38. PRESERVATION UNDERWAY? YES ( ) NO ( )	
11. ON NATIONAL REGISTER? YES ( ) NO (X)		27. OTHER SURVEYS IN WHICH INCLUDED		39. ENDANGERED? BY WHAT? YES ( ) NO (X)	
12. IS IT ELIGIBLE? YES ( ) NO ( )				40. VISIBLE FROM PUBLIC ROAD? YES (X) NO ( )	
13. PART OF ESTAB. HIST. DISTRICT? YES ( ) NO (X)				41. DISTANCE FROM AND FRONTAGE ON ROAD	
14. DISTRICT POTENTIAL? YES ( ) NO ( )					
15. NAME OF ESTABLISHED DISTRICT					
42. FURTHER DESCRIPTION OF IMPORTANT FEATURES Extensive use of stone trim high-lights this school, including window surrounds, water table, gable coping & finials, entrance surrounds and a string course in the main body of the building. Bay windows in the gable ends of the wings are surmounted by diaper bond brickwork. A one-story bay with basket-arched windows projects from the center of the building, flanked by two gabled entrance bays which repeat the basket-arch pattern. Small dormers in the side elevations of the wings are half-timbered.					
<div style="text-align: center;"> <p>PHOTO MUST BE PROVIDED</p> </div>					
43. HISTORY AND SIGNIFICANCE Original cost: \$189,768.					
44. DESCRIPTION OF ENVIRONMENT AND OUTBUILDINGS					
45. SOURCES OF INFORMATION St. Louis Board of Education Archives at Harris-Stowe State College; St. Louis City Hall records					

RETURN THIS FORM WHEN COMPLETED TO: OFFICE OF HISTORIC PRESERVATION  
P.O. BOX 176  
JEFFERSON CITY, MISSOURI 65102  
PH. 314-751-4096

46. PREPARED BY Cynthia Longwisch  
47. ORGANIZATION Landmarks Assn. of St. Louis  
48. DATE 5/87 49. REVISION DATE(S)



ITTNER SCHOOLS SURVEY

Bryan Hill School

2128 East Gano

St. Louis, MO

#42 of 47

Photographer: Cynthia Longwisch

Date: March 1987


Negative: Landmarks Association  
of St. Louis, Inc.

Camera facing southwest

# MISSOURI OFFICE OF HISTORIC PRESERVATION


## ARCHITECTURAL/HISTORIC INVENTORY SURVEY FORM

CB 1853

1. NO. 44		4. PRESENT LOCAL NAME(S) OR DESIGNATION(S) 97550048 Dunbar School		1. NO.	
2. COUNTY City of St. Louis		5. OTHER NAME(S)			2. COUNTY
3. LOCATION OF NEGATIVES Landmarks Assn.		William Glasgow Jr. School (original)			
6. SPECIFIC LEGAL LOCATION TOWNSHIP _____ RANGE _____ SECTION _____ IF CITY OR TOWN, STREET ADDRESS 1415 North Garrison		16. THEMATIC CATEGORY		28. NO. OF STORIES 2	
7. CITY OR TOWN IF RURAL, VICINITY St. Louis		17. DATE(S) OR PERIOD 2/1912 - contract date		29. BASEMENT? YES (X) NO ( )	
8. DESCRIPTION OF LOCATION   NORTH GARRISON		18. STYLE OR DESIGN Jacobethan		30. FOUNDATION MATERIAL brick	
		19. ARCHITECT OR ENGINEER William B. Ittner		31. WALL CONSTRUCTION masonry	
		20. CONTRACTOR OR BUILDER Wall Brothers		32. ROOF TYPE AND MATERIAL gabled; slate; red ridge tile	
		21. ORIGINAL USE, IF APPARENT school		33. NO. OF BAYS FRONT 8 SIDE	
9. COORDINATES UTM LAT _____ LONG _____		22. PRESENT USE elementary school (K-5)		34. WALL TREATMENT red & brown brick	
10. SITE ( ) STRUCTURE ( ) BUILDING (X) OBJECT ( )		23. OWNERSHIP PUBLIC (X) PRIVATE ( )		35. PLAN SHAPE U	
11. ON NATIONAL REGISTER? YES ( ) NO (X)		24. OWNER'S NAME AND ADDRESS IF KNOWN Board of Education of the City of St. Louis/915 Locust St. Louis, MO 63101		36. CHANGES (EXPLAIN IN NO. 42) ADDITION ( ) ALTERED ( ) MOVED ( )	
12. IS IT ELIGIBLE? YES ( ) NO ( )		25. OPEN TO PUBLIC? limited YES (X) NO ( )		37. CONDITION INTERIOR _____ EXTERIOR good	
13. PART OF ESTAB. HIST. DISTRICT? YES ( ) NO (X)		26. LOCAL CONTACT PERSON OR ORGANIZATION		38. PRESERVATION UNDERWAY? YES ( ) NO ( )	
14. DISTRICT POTENTIAL? YES ( ) NO ( )		27. OTHER SURVEYS IN WHICH INCLUDED		39. ENDANGERED? BY WHAT? YES ( ) NO (X)	
15. NAME OF ESTABLISHED DISTRICT				40. VISIBLE FROM PUBLIC ROAD? YES (X) NO ( )	
				41. DISTANCE FROM AND FRONTAGE ON ROAD	
42. FURTHER DESCRIPTION OF IMPORTANT FEATURES		<div style="border: 2px solid black; padding: 20px; width: 100%;">             PHOTO MUST BE PROVIDED           </div>			
Built above grade, this school has a red brick foundation and predominantly brown brick upper stories. Stone trim is used extensively: as the water table, coping, entrance surrounds, upper-story hood moulding, entrance bay window surrounds, and two first-floor bay windows. Buttressed entrances feature basket arches on the sides and rectilinear openings on the fronts, with basket arches behind. Gables in entrance bays are half-timbered. Chimneys (over)					
43. HISTORY AND SIGNIFICANCE					
Originally named the William Glasgow, Jr. School, the school was early changed to the Dunbar (Colored) School, after poet Paul Lawrence Dunbar. Original cost: \$226,168.					
44. DESCRIPTION OF ENVIRONMENT AND OUTBUILDINGS					
45. SOURCES OF INFORMATION		46. PREPARED BY			
St. Louis Board of Education Archives at Harris-Stowe State College; St. Louis City Hall records		Cynthia Longwisch			
RETURN THIS FORM WHEN COMPLETED TO: OFFICE OF HISTORIC PRESERVATION P.O. BOX 176 JEFFERSON CITY, MISSOURI 65102 PH. 314-751-4096		47. ORGANIZATION Landmarks Assn. of St. Louis			
IF ADDITIONAL SPACE IS NEEDED, ATTACH SEPARATE SHEET(S) TO THIS FORM		48. DATE 5/87 49. REVISION DATE(S)			

are tall, with a separate shaft for each flue, with the shafts grouped in stacks each set diagonally to its neighbors, and coped with stone. Short brick landscape and retaining walls also coped with stone. Rectangular mosaic tile designs are set into the upper walls on the insides of the wings. Windows have brick sills and soldier arches.





ITTNER SCHOOLS SURVEY

Dunbar School

(Glasgow School)

1415 North Garrison

St. Louis, MO

#44 of 47

Photographer: Cynthia Longwisch

Date: March 1987

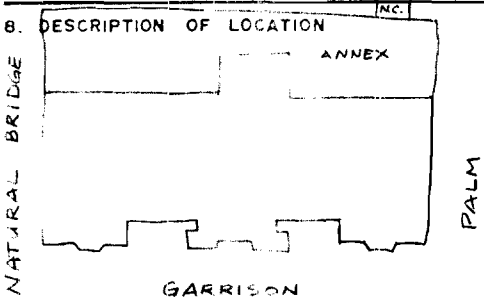
Negative: Landmarks Assn. of  
St. Louis, Inc.

Camera facing northwest

# MISSOURI OFFICE OF HISTORIC PRESERVATION

## ARCHITECTURAL/HISTORIC INVENTORY SURVEY FORM

CB 5217

1. NO. 13		4. PRESENT LOCAL NAME(S) OR DESIGNATION(S) Visual and Performing Arts High/Central	
2. COUNTY City of St. Louis		5. OTHER NAME(S)	
3. LOCATION OF NEGATIVES Landmarks Assn.		Yeatman High School (original); Central High School (after 1927)	
6. SPECIFIC LEGAL LOCATION TOWNSHIP _____ RANGE _____ SECTION _____ IF CITY OR TOWN, STREET ADDRESS 3616 Garrison		16. THEMATIC CATEGORY	
7. CITY OR TOWN IF RURAL, VICINITY St. Louis		17. DATE(S) OR PERIOD annex: 1907 11/1902 - contract date	
8. DESCRIPTION OF LOCATION 		18. STYLE OR DESIGN Jacobethan	
9. COORDINATES LAT _____ LONG _____		19. ARCHITECT OR ENGINEER William B. Ittner	
10. SITE ( ) STRUCTURE ( ) BUILDING (X) OBJECT ( )		20. CONTRACTOR OR BUILDER H. Lloyd	
11. ON NATIONAL REGISTER? YES ( ) NO (X)		21. ORIGINAL USE, IF APPARENT high school	
12. IS IT ELIGIBLE? YES ( ) NO ( )		22. PRESENT USE (magnet) high school	
13. PART OF ESTAB. HIST. DISTRICT? YES ( ) NO (X)		23. OWNERSHIP PUBLIC (X) PRIVATE ( )	
14. DISTRICT POTENTIAL? YES ( ) NO ( )		24. OWNER'S NAME AND ADDRESS IF KNOWN Board of Education of the City of St. Louis/915 Locust St. Louis, MO 63101	
15. NAME OF ESTABLISHED DISTRICT		25. OPEN TO PUBLIC? limited YES (X) NO ( )	
		26. LOCAL CONTACT PERSON OR ORGANIZATION	
		27. OTHER SURVEYS IN WHICH INCLUDED	
		28. NO. OF STORIES 3	
		29. BASEMENT? YES (X) NO ( )	
		30. FOUNDATION MATERIAL limestone	
		31. WALL CONSTRUCTION masonry	
		32. ROOF TYPE AND MATERIAL flat	
		33. NO. OF BAYS FRONT 9 SIDE 3	
		34. WALL TREATMENT red brick w/culls mixed	
		35. PLAN SHAPE E	
		36. CHANGES (EXPLAIN IN NO. 42) ADDITION ( ) ALTERED ( ) MOVED ( )	
		37. CONDITION INTERIOR _____ EXTERIOR good	
		38. PRESERVATION UNDERWAY? YES ( ) NO ( )	
		39. ENDANGERED? BY WHAT? YES ( ) NO (X)	
		40. VISIBLE FROM PUBLIC ROAD? YES (X) NO ( )	
		41. DISTANCE FROM AND FRONTAGE ON ROAD	

42. FURTHER DESCRIPTION OF IMPORTANT FEATURES Facade is dominated by two stair towers topped with four-sided curved copper domes with finials and decorative metalwork. Each tower features extensive stone trim, especially in the window surrounds and quoining. Entrance between towers features paired pillars and an ornately-carved elliptical arch and an ornately carved parapet stretching between the towers, all of stone. Wings are topped with balustraded parapets. Annex (Photo #13b), 1907 by Ittner is 1 story + basement and closely follows the design of the main building. Iron fence in rear.

PHOTO  
MUST

BE  
PROVIDED

43. HISTORY AND SIGNIFICANCE Named for James E. Yeatman, who organized the Western Sanitary Commission, the school became Central High School in 1927 when a tornado destroyed the original Central High (Central moved there "temporarily" and remained). The Annex was built in 1907 for the purpose of housing Manual Training classes. Original cost for main school: \$400,194

44. DESCRIPTION OF ENVIRONMENT AND OUTBUILDINGS

45. SOURCES OF INFORMATION St. Louis Board of Education Archives at Harris-Stowe State College; St. Louis City Hall records

46. PREPARED BY  
Cynthia Longwisch

47. ORGANIZATION  
Landmarks Assn. of St. Louis

48. DATE 4/87 49. REVISION DATE(S)

RETURN THIS FORM WHEN COMPLETED TO: OFFICE OF HISTORIC PRESERVATION

IF ADDITIONAL SPACE IS NEEDED, ATTACH SEPARATE SHEET(S) TO THIS FORM

P.O. BOX 176  
JEFFERSON CITY, MISSOURI 65102  
PH. 314-751-4096





ITTNER SCHOOLS SURVEY

Visual & Performing Arts High/  
Central

(Yeatman High School; also Central  
High School)

3616 Garrison

St. Louis, MO

#13b of 47

Photographer: Cynthia Longwisch

Date: March 1987

Negative: Landmarks Assn. of  
St. Louis, Inc.

Camera facing northwest







ITTNER SCHOOLS SURVEY

Visual & Performing Arts High/  
Central

(Yeatman High School; also Central  
High School)

3616 Garrison

St. Louis, MO

#13a of 47

Photographer: Cynthia Longwisch

Date: March 1987

Negative: Landmarks Assn. of

St. Louis, Inc.

Camera facing northeast

# MISSOURI OFFICE OF HISTORIC PRESERVATION

## ARCHITECTURAL/HISTORIC INVENTORY SURVEY FORM

CB 1597

1. NO. 24		4. PRESENT LOCAL NAME(S) OR DESIGNATION(S) Fanning Middle School		87550039	
2. COUNTY City of St. Louis		5. OTHER NAME(S) Fanning School			
3. LOCATION OF NEGATIVES Landmarks Assn.					
6. SPECIFIC LEGAL LOCATION TOWNSHIP _____ RANGE _____ SECTION _____ IF CITY OR TOWN, STREET ADDRESS 3417 Grace Avenue		16. THEMATIC CATEGORY 17. DATE(S) OR PERIOD 4/1906 - contract date		28. NO. OF STORIES 2	
7. CITY OR TOWN IF RURAL, VICINITY St. Louis		18. STYLE OR DESIGN Renaissance Revival		29. BASEMENT? YES (X) NO ( )	
8. DESCRIPTION OF LOCATION GILES AVENUE McDONALD AVENUE 270' FAIRVIEW AVENUE GRACE AVENUE		19. ARCHITECT OR ENGINEER William B. Ittner		30. FOUNDATION MATERIAL brick	
		20. CONTRACTOR OR BUILDER Helm Building		31. WALL CONSTRUCTION masonry	
		21. ORIGINAL USE, IF APPARENT school		32. ROOF TYPE AND MATERIAL gabled; red tile	
		22. PRESENT USE middle school (6-8)		33. NO. OF BAYS FRONT 9 SIDE	
		23. OWNERSHIP PUBLIC (X) PRIVATE ( )		34. WALL TREATMENT variegated brown/buff brick	
		24. OWNER'S NAME AND ADDRESS IF KNOWN Board of Education of the City of St. Louis/915 Locust St. Louis, MO 63101		35. PLAN SHAPE modified U	
9. COORDINATES UTM LAT _____ LONG _____		25. OPEN TO PUBLIC? YES (X) NO ( ) limited		36. CHANGES (EXPLAIN IN NO. 42) ADDITION ( ) ALTERED ( ) MOVED ( )	
10. SITE ( ) STRUCTURE ( ) BUILDING (X) OBJECT ( )		26. LOCAL CONTACT PERSON OR ORGANIZATION		37. CONDITION INTERIOR _____ EXTERIOR good	
11. ON NATIONAL REGISTER? YES ( ) NO (X)		27. OTHER SURVEYS IN WHICH INCLUDED		38. PRESERVATION UNDERWAY? YES ( ) NO (X)	
12. IS IT ELIGIBLE? YES ( ) NO (X)				39. ENDANGERED? BY WHAT? YES ( ) NO (X)	
13. PART OF ESTAB. HIST. DISTRICT? YES ( ) NO (X)				40. VISIBLE FROM PUBLIC ROAD? YES (X) NO ( )	
14. DISTRICT POTENTIAL? YES ( ) NO (X)				41. DISTANCE FROM AND FRONTAGE ON ROAD	
15. NAME OF ESTABLISHED DISTRICT					

42. FURTHER DESCRIPTION OF IMPORTANT FEATURES This school, built above grade, employs a mixture of buff and brown brick, with some culls. Stone is used in the water table, sill course (center bay only), and entrance and tower trims. The entrance bay is centered and projects forward, having three round arches supported by pillars at the first floor, and a balcony fronted by smaller arcading than that used below. The pillar and arch design is repeated in the two stair towers located in the junctures of the main building and wings. Paired rectilinear windows are separated horizontally by pilasters and vertically by stuccoed panels. Chimneys feature corbeled blind arcading.

43. HISTORY AND SIGNIFICANCE

Named for Rose Wright Fanning (1844 - ), St. Louis educator. Original cost: \$182,226.

44. DESCRIPTION OF ENVIRONMENT AND OUTBUILDINGS

45. SOURCES OF INFORMATION St. Louis Board of Education Archives at Harris-Stowe State College; St. Louis City Hall records

RETURN THIS FORM WHEN COMPLETED TO: OFFICE OF HISTORIC PRESERVATION  
P.O. BOX 176  
JEFFERSON CITY, MISSOURI 65102  
PH. 314-751-4096

46. PREPARED BY  
Cynthia Longwisch  
47. ORGANIZATION  
Landmarks Assn. of St. Louis  
48. DATE 5/87  
49. REVISION DATE(S)



ITTNER SCHOOLS SURVEY

Fanning School

3417 Grace

St. Louis, MO

#24 of 47

Photographer: Cynthia Longwisch

Date: February 1987

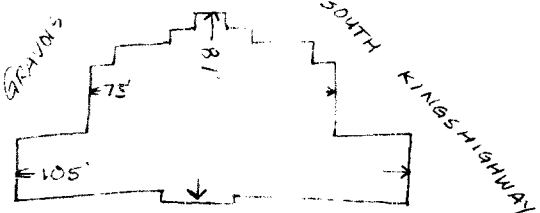
Negative: Landmarks Association  
of St. Louis, Inc.

Camera facing northwest

# MISSOURI OFFICE OF HISTORIC PRESERVATION

## ARCHITECTURAL/HISTORIC INVENTORY SURVEY FORM

CB 5642

1. NO. 28		4. PRESENT LOCAL NAME(S) OR DESIGNATION(S) Gardenville School Community Center		87550033	1. NO.
2. COUNTY City of St. Louis		5. OTHER NAME(S) Gardenville School (original)		2. COUNTY	
3. LOCATION OF NEGATIVES Landmarks Assn.					
6. SPECIFIC LEGAL LOCATION TOWNSHIP _____ RANGE _____ SECTION _____ IF CITY OR TOWN, STREET ADDRESS 6651 Gravois		16. THEMATIC CATEGORY			4. PRESENT LOCAL NAME(S) OR DESIGNATION(S)
7. CITY OR TOWN IF RURAL, VICINITY St. Louis		17. DATE(S) OR PERIOD 1917 - 1/1907 - contract date; rear			
8. DESCRIPTION OF LOCATION 		18. STYLE OR DESIGN wings. Jacobethan			
		19. ARCHITECT OR ENGINEER 1917 William B. Ittner; R. M. Milligan		5. OTHER NAME(S)	
		20. CONTRACTOR OR BUILDER Helm Bldg.; E.C. Gerhard, 1917			
		21. ORIGINAL USE, IF APPARENT school			
		22. PRESENT USE community center		6. TOWNSHIP	
		23. OWNERSHIP PUBLIC (X) PRIVATE ( )			
		24. OWNER'S NAME AND ADDRESS IF KNOWN Board of Education of the City of St. Louis/915 Locust St. Louis, MO 63101 (ppty. is)			
9. COORDINATES LAT _____ LONG _____		25. OPEN TO PUBLIC? leased) YES (X) NO ( )		7. RANGE	
10. SITE ( ) BUILDING (X) STRUCTURE ( ) OBJECT ( )		26. LOCAL CONTACT PERSON OR ORGANIZATION			
11. ON NATIONAL REGISTER? YES ( ) NO (X)		27. OTHER SURVEYS IN WHICH INCLUDED			
12. IS IT ELIGIBLE? YES ( ) NO ( )		28. NO. OF STORIES 2		8. SECTION	
13. PART OF ESTAB. HIST. DISTRICT? YES ( ) NO (X)		29. BASEMENT? YES ( ) NO ( )			
14. DISTRICT POTENTIAL? YES ( ) NO ( )		30. FOUNDATION MATERIAL brick			
15. NAME OF ESTABLISHED DISTRICT		31. WALL CONSTRUCTION masonry		9. TOWNSHIP	
		32. ROOF TYPE AND MATERIAL gabled; slate w/red ridge tile			
		33. NO. OF BAYS FRONT 5 SIDE			
		34. WALL TREATMENT red & brown brick		10. RANGE	
		35. PLAN SHAPE modified T			
		36. CHANGES (EXPLAIN IN NO. 42) ADDITION (X) ALTERED ( ) MOVED ( )			
		37. CONDITION INTERIOR _____ EXTERIOR good		11. SECTION	
		38. PRESERVATION UNDERWAY? YES ( ) NO ( )			
		39. ENDANGERED? BY WHAT? YES ( ) NO (X)			
		40. VISIBLE FROM PUBLIC ROAD? YES (X) NO ( )		12. SECTION	
		41. DISTANCE FROM AND FRONTAGE ON ROAD			
42. FURTHER DESCRIPTION OF IMPORTANT FEATURES This massive building employs primarily red brick with some brown and a few cull bricks mixed in. Its center, projecting gable features exposed rafters, & half-timbering effect filled with basketweave and herringbone brickwork. Windows are headed with soldier arches. Entrances have short overhanging eaves with exposed rafter ends. Copper coping. Iron fence. The heavy chimneys are grooved. The rear wings were built in 1917.					
43. HISTORY AND SIGNIFICANCE Original cost: \$89,276. 1917 rear addition: \$95,000.					
44. DESCRIPTION OF ENVIRONMENT AND OUTBUILDINGS					
45. SOURCES OF INFORMATION St. Louis Board of Education Archives at Harris-Stowe State College; St. Louis City Hall records					
46. PREPARED BY Cynthia Longwisch					
47. ORGANIZATION Landmarks Assn. of St. Louis					
48. DATE 5/87 49. REVISION DATE(S)					

RETURN THIS FORM WHEN COMPLETED TO: OFFICE OF HISTORIC PRESERVATION  
P.O. BOX 176  
JEFFERSON CITY, MISSOURI 65102  
PH. 314-751-4096

IF ADDITIONAL SPACE IS NEEDED, ATTACH SEPARATE SHEET(S) TO THIS FORM







ITTNER SCHOOLS SURVEY

Gardenville Community Center  
(Gardenville School)  
6651 Gravois  
St. Louis, MO

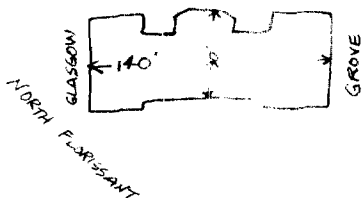
#28 of 47

Photographer: Cynthia Longwisch  
Date: March 1987  
Negative: Landmarks Assn. of  
St. Louis, Inc.  
Camera facing northeast

# MISSOURI OFFICE OF HISTORIC PRESERVATION

ARCHITECTURAL/HISTORIC INVENTORY SURVEY FORM

CB 2426

1. NO. <u>1</u>		4. PRESENT LOCAL NAME(S) OR DESIGNATION(S) <u>Eliot School</u> <span style="float:right;">3750006</span>		1. NO.
2. COUNTY <u>City of St. Louis</u>		5. OTHER NAME(S)		2. COUNTY
3. LOCATION OF NEGATIVES <u>Landmarks Assn.</u>				4. PRESENT LOCAL NAME(S) OR DESIGNATION(S)
6. SPECIFIC LEGAL LOCATION TOWNSHIP _____ RANGE _____ SECTION _____ IF CITY OR TOWN, STREET ADDRESS <u>4242 Grove</u>		16. THEMATIC CATEGORY		2. COUNTY
7. CITY OR TOWN IF RURAL, VICINITY <u>St. Louis</u>		17. DATE(S) OR PERIOD <u>3/1898 - contract date</u>		4. PRESENT LOCAL NAME(S) OR DESIGNATION(S)
8. DESCRIPTION OF LOCATION  		18. STYLE OR DESIGN <u>Classical Revival</u>		2. COUNTY
		19. ARCHITECT OR ENGINEER <u>William B. Ittner</u>		4. PRESENT LOCAL NAME(S) OR DESIGNATION(S)
20. CONTRACTOR OR BUILDER <u>C. Stafford</u>		28. NO. OF STORIES <u>3</u>		2. COUNTY
21. ORIGINAL USE, IF APPARENT <u>school</u>		29. BASEMENT? YES (X) NO ( )		4. PRESENT LOCAL NAME(S) OR DESIGNATION(S)
22. PRESENT USE <u>elementary school (K-5)</u>		30. FOUNDATION MATERIAL <u>granite</u>		2. COUNTY
23. OWNERSHIP PUBLIC (X) PRIVATE ( )		31. WALL CONSTRUCTION <u>masonry</u>		4. PRESENT LOCAL NAME(S) OR DESIGNATION(S)
24. OWNER'S NAME AND ADDRESS IF KNOWN <u>Board of Education of the City of St. Louis/915 Locust St. Louis, MO 63101</u>		32. ROOF TYPE AND MATERIAL <u>hipped; red clay tile</u>		2. COUNTY
25. OPEN TO PUBLIC? <u>limited</u> YES (X) NO ( )		33. NO. OF BAYS (1st floor FRONT 13 SIDE 11)		4. PRESENT LOCAL NAME(S) OR DESIGNATION(S)
26. LOCAL CONTACT PERSON OR ORGANIZATION		34. WALL TREATMENT <u>red pressed brick/red mortar</u>		2. COUNTY
27. OTHER SURVEYS IN WHICH INCLUDED		35. PLAN SHAPE <u>H</u>		4. PRESENT LOCAL NAME(S) OR DESIGNATION(S)
42. FURTHER DESCRIPTION OF IMPORTANT FEATURES <u>Central block is flanked by two wings and dominated by a round-arched stone entrance. Rusticated brick radiates out from the entrance. Second floor windows have round blind arches (center block only); remaining are surmounted by jack arches. Windows in wings have pressed brick surrounds. Red terra cotta cornice. Iron fence. elevation has center one-story projecting bay. Stone sills at first and third stories.</u>		36. CHANGES (EXPLAIN IN NO. 42) ADDITION ( ) ALTERED ( ) MOVED ( )		2. COUNTY
43. HISTORY AND SIGNIFICANCE <u>Named for William Greenleaf Eliot (1811-87), Secretary &amp; President, School Board; founder, Washington University. Original cost: \$100,284.</u>		37. CONDITION INTERIOR EXTERIOR <u>good</u>		4. PRESENT LOCAL NAME(S) OR DESIGNATION(S)
44. DESCRIPTION OF ENVIRONMENT AND OUTBUILDINGS		38. PRESERVATION UNDERWAY? YES ( ) NO (X)		2. COUNTY
45. SOURCES OF INFORMATION <u>St. Louis Board of Education Archives at Harris-Stowe State College, 3026 Laclede; St. Louis City Hall records</u>		39. ENDANGERED? BY WHAT? YES ( ) NO (X)		4. PRESENT LOCAL NAME(S) OR DESIGNATION(S)
RETURN THIS FORM WHEN COMPLETED TO: OFFICE OF HISTORIC PRESERVATION P.O. BOX 176 JEFFERSON CITY, MISSOURI 65102 PH. 314-751-4096		40. VISIBLE FROM PUBLIC ROAD? YES (X) NO ( )		2. COUNTY
IF ADDITIONAL SPACE IS NEEDED, ATTACH SEPARATE SHEET(S) TO THIS FORM		41. DISTANCE FROM AND FRONTAGE ON ROAD		4. PRESENT LOCAL NAME(S) OR DESIGNATION(S)
		46. PREPARED BY <u>Cynthia Longwisch</u>		2. COUNTY
		47. ORGANIZATION <u>Landmarks Assn. of St. Louis</u>		4. PRESENT LOCAL NAME(S) OR DESIGNATION(S)
		48. DATE <u>4/87</u> 49. REVISION DATE(S)		2. COUNTY



ITTNER SCHOOLS SURVEY

Eliot School

4242 Grove

St. Louis, MO

#1 of 47

Photographer: Cynthia Longwisch

Date: March 1987


Negative: Landmarks Association  
of St. Louis, Inc.

Camera facing southwest

# MISSOURI OFFICE OF HISTORIC PRESERVATION

## ARCHITECTURAL/HISTORIC INVENTORY SURVEY FORM

CR 5446

1. NO. 27		4. PRESENT LOCAL NAME(S) OR DESIGNATION(S) Baden School		1. NO. 27	
2. COUNTY City of St. Louis		5. OTHER NAME(S)		2. COUNTY	
3. LOCATION OF NEGATIVES Landmarks Assn.				3. LOCATION OF NEGATIVES	
6. SPECIFIC LEGAL LOCATION TOWNSHIP _____ RANGE _____ SECTION _____ IF CITY OR TOWN, STREET ADDRESS 8724 Halls Ferry		16. THEMATIC CATEGORY		28. NO. OF STORIES in wings	
7. CITY OR TOWN IF RURAL, VICINITY St. Louis		17. DATE(S) OR PERIOD 3/1907 - contract date		29. BASEMENT? YES (X) NO ( )	
8. DESCRIPTION OF LOCATION VERONICA		18. STYLE OR DESIGN Jacobethan		30. FOUNDATION MATERIAL brick	
		19. ARCHITECT OR ENGINEER William B. Ittner		31. WALL CONSTRUCTION masonry	
9. COORDINATES UTM LAT _____ LONG _____		20. CONTRACTOR OR BUILDER Wall Brothers		32. ROOF TYPE AND MATERIAL hipped; asphalt tiles	
10. SITE ( ) STRUCTURE ( ) BUILDING (X) OBJECT ( )		21. ORIGINAL USE, IF APPARENT school		33. NO. OF BAYS FRONT 17 SIDE	
11. ON NATIONAL REGISTER? YES ( ) NO (X)		22. PRESENT USE elementary school (K-5)		34. WALL TREATMENT red and brown brick	
12. IS IT ELIGIBLE? YES ( ) NO (X)		23. OWNERSHIP PUBLIC (X) PRIVATE ( )		35. PLAN SHAPE modified H	
13. PART OF ESTAB. HIST. DISTRICT? YES ( ) NO (X)		24. OWNER'S NAME AND ADDRESS IF KNOWN Board of Education of the City of St. Louis/915 Locust St. Louis, MO 63101		36. CHANGES (EXPLAIN IN NO. 42) ADDITION ( ) ALTERED ( ) MOVED ( )	
14. DISTRICT POTENTIAL? YES ( ) NO (X)		25. OPEN TO PUBLIC? YES (X) NO ( ) limited		37. CONDITION INTERIOR _____ EXTERIOR good	
15. NAME OF ESTABLISHED DISTRICT		26. LOCAL CONTACT PERSON OR ORGANIZATION		38. PRESERVATION UNDERWAY? YES ( ) NO (X)	
42. FURTHER DESCRIPTION OF IMPORTANT FEATURES		27. OTHER SURVEYS IN WHICH INCLUDED		39. ENDANGERED? BY WHAT? YES ( ) NO (X)	
<p>Crenellated center projecting entrance bay juts an additional story above the rest of the building; a single tower rises ever higher at its southeast corner. A stone or terra cotta bas relief figural plaque is centered in the parapet. The entrance features a compound ogee arch with trefoil motif. 2nd, 3rd floors laid in diaper bond brickwork of red and brown; below a stone lintel course, the brick is red and brown mixed. Stone water table. Paneled chimneys. Windows have soldier arches. Iron fence.</p>		<p>PHOTO MUST BE PROVIDED</p>		40. VISIBLE FROM PUBLIC ROAD? YES (X) NO ( )	
43. HISTORY AND SIGNIFICANCE		41. DISTANCE FROM AND FRONTAGE ON ROAD		41. DISTANCE FROM AND FRONTAGE ON ROAD	
<p>The school is named for the area it serves. Original cost: \$190,913.</p>				42. FURTHER DESCRIPTION OF IMPORTANT FEATURES	
44. DESCRIPTION OF ENVIRONMENT AND OUTBUILDINGS				43. HISTORY AND SIGNIFICANCE	
45. SOURCES OF INFORMATION		46. PREPARED BY		47. ORGANIZATION	
<p>St. Louis Board of Education Archives at Harris-Stowe State College; St. Louis City Hall records</p>		<p>Cynthia Longwisch</p>		<p>Landmarks Assn. of St. Louis</p>	
RETURN THIS FORM WHEN COMPLETED TO:		48. DATE		49. REVISION DATE(S)	
<p>OFFICE OF HISTORIC PRESERVATION P.O. BOX 176 JEFFERSON CITY, MISSOURI 65102 PH. 314-751-4096</p>		<p>5/87</p>		<p></p>	





ITTNER SCHOOLS SURVEY

Baden School  
8724 Halls Ferry Road  
St. Louis, MO

#27 of 47

Photographer: Cynthia Longwisch

Date: March 1987


Negative: Landmarks Association  
of St. Louis, Inc.

Camera facing north

# MISSOURI OFFICE OF HISTORIC PRESERVATION

## ARCHITECTURAL/HISTORIC INVENTORY SURVEY FORM

CB 2336

1. NO. <div style="text-align: center;">2</div>		4. PRESENT LOCAL NAME(S) OR DESIGNATION(S) <div style="text-align: right;">87550007</div> Jackson School		1. NO.
2. COUNTY City of St. Louis		5. OTHER NAME(S)		2. COUNTY
3. LOCATION OF NEGATIVES Landmarks Assn.				4. PRESENT LOCAL NAME(S) OR DESIGNATION(S)
6. SPECIFIC LEGAL LOCATION TOWNSHIP _____ RANGE _____ SECTION _____ IF CITY OR TOWN, STREET ADDRESS 1632 Hogan Street		16. THEMATIC CATEGORY		5. OTHER NAME(S)
7. CITY OR TOWN IF RURAL, VICINITY St. Louis		17. DATE(S) OR PERIOD 10/1898		6. TOWNSHIP
8. DESCRIPTION OF LOCATION  		18. STYLE OR DESIGN Classical Revival		RANGE
		19. ARCHITECT OR ENGINEER William B. Ittner		SECTION
		20. CONTRACTOR OR BUILDER Lenz-Helm Building		
		21. ORIGINAL USE, IF APPARENT school		
22. PRESENT USE elementary school		28. NO. OF STORIES <sup>3</sup>		
23. OWNERSHIP PUBLIC (X) PRIVATE ( )		29. BASEMENT? YES (X) NO ( )		
24. OWNER'S NAME AND ADDRESS IF KNOWN Board of Education of the City of St. Louis/915 Locust St. Louis, MO 63101		30. FOUNDATION MATERIAL Missouri granite		
25. OPEN TO PUBLIC? YES (X) NO ( ) <div style="text-align: center;">limited</div>		31. WALL CONSTRUCTION masonry		
26. LOCAL CONTACT PERSON OR ORGANIZATION		32. ROOF TYPE AND MATERIAL flat		
27. OTHER SURVEYS IN WHICH INCLUDED		33. NO. OF BAYS (1st floor) FRONT 17 SIDE		
34. HISTORY AND SIGNIFICANCE Named for President Andrew Jackson (1767-1845). Original cost: \$89,132.		34. WALL TREATMENT red & random brick		
35. FURTHER DESCRIPTION OF IMPORTANT FEATURES Central block flanked by two wings features a round-arched recessed entrance flanked by two columns and two engaged columns and topped by a dentilled elliptical arch and dentilled entablature, all of Carthage limestone. Windows feature jack arches with stone keystones (and voussoirs at the 2nd floor). Terra cotta cornice with tiny brick dentilling; terra cotta nameplate at roofline. Rusticated brick first floor. Iron fence at side & rear. Stone water table & stringcourses.		35. PLAN SHAPE modified E		
36. VISIBILITY FROM PUBLIC ROAD? YES (X) NO ( )		36. CHANGES (EXPLAIN IN NO. 42) ADDITION ( ) ALTERED ( ) MOVED ( )		
37. DISTANCE FROM AND FRONTAGE ON ROAD		37. CONDITION INTERIOR _____ EXTERIOR good		
38. PRESERVATION UNDERWAY? YES ( ) NO (X)		38. ENDANGERED? BY WHAT? YES ( ) NO (X)		
39. DISTANCE FROM AND FRONTAGE ON ROAD		39. VISIBILITY FROM PUBLIC ROAD? YES (X) NO ( )		
40. DISTANCE FROM AND FRONTAGE ON ROAD		40. DISTANCE FROM AND FRONTAGE ON ROAD		
41. DISTANCE FROM AND FRONTAGE ON ROAD		41. DISTANCE FROM AND FRONTAGE ON ROAD		
42. DISTANCE FROM AND FRONTAGE ON ROAD		42. DISTANCE FROM AND FRONTAGE ON ROAD		
43. DISTANCE FROM AND FRONTAGE ON ROAD		43. DISTANCE FROM AND FRONTAGE ON ROAD		
44. DISTANCE FROM AND FRONTAGE ON ROAD		44. DISTANCE FROM AND FRONTAGE ON ROAD		
45. DISTANCE FROM AND FRONTAGE ON ROAD		45. DISTANCE FROM AND FRONTAGE ON ROAD		
46. DISTANCE FROM AND FRONTAGE ON ROAD		46. DISTANCE FROM AND FRONTAGE ON ROAD		
47. DISTANCE FROM AND FRONTAGE ON ROAD		47. DISTANCE FROM AND FRONTAGE ON ROAD		
48. DISTANCE FROM AND FRONTAGE ON ROAD		48. DISTANCE FROM AND FRONTAGE ON ROAD		
49. DISTANCE FROM AND FRONTAGE ON ROAD		49. DISTANCE FROM AND FRONTAGE ON ROAD		
45. SOURCES OF INFORMATION St. Louis Board of Education Archives at Harris-Stowe State College; St. Louis City Hall records.		46. PREPARED BY Cynthia Longwisch		SECTION
47. ORGANIZATION Landmarks Assn. of St. Louis		48. DATE 4/87		4. TOWNSHIP
49. REVISION DATE(S)				RANGE
RETURN THIS FORM WHEN COMPLETED TO: OFFICE OF HISTORIC PRESERVATION P.O. BOX 176 JEFFERSON CITY, MISSOURI 65102 PH. 314-751-4096				SECTION
IF ADDITIONAL SPACE IS NEEDED, ATTACH SEPARATE SHEET(S) TO THIS FORM				SECTION



ITTNER SCHOOLS SURVEY

Jackson School

1632 Hogan Street

St. Louis, MO

#2 of 47

Photographer: Cynthia Longwisch

Date: March 1987

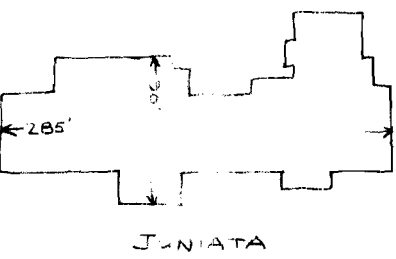
Negative: Landmarks Association  
of St. Louis, Inc.

Camera facing southeast

# MISSOURI OFFICE OF HISTORIC PRESERVATION

## ARCHITECTURAL/HISTORIC INVENTORY SURVEY FORM

CB 5060S

1. NO. <u>10</u>		4. PRESENT LOCAL NAME(S) OR DESIGNATION(S) <u>8755001E</u>	
2. COUNTY <u>City of St. Louis</u>		5. OTHER NAME(S)	
3. LOCATION OF NEGATIVES <u>Landmarks Assn.</u>			
6. SPECIFIC LEGAL LOCATION TOWNSHIP _____ RANGE _____ SECTION _____ IF CITY OR TOWN, STREET ADDRESS <u>4047 Juniaata</u>		16. THEMATIC CATEGORY	
7. CITY OR TOWN IF RURAL, VICINITY <u>St. Louis</u>		17. DATE(S) OR PERIOD <u>4/1901 - contract date</u>	
8. DESCRIPTION OF LOCATION 		18. STYLE OR DESIGN <u>Jacobethan</u>	
9. COORDINATES UTM LAT _____ LONG _____		19. ARCHITECT OR ENGINEER <u>William B. Ittner</u>	
10. SITE ( ) STRUCTURE ( ) BUILDING (X) OBJECT ( )		20. CONTRACTOR OR BUILDER <u>Jean Jameton</u>	
11. ON NATIONAL REGISTER? YES ( ) NO (X)		21. ORIGINAL USE, IF APPARENT <u>school</u>	
12. IS IT ELIGIBLE? YES ( ) NO ( )		22. PRESENT USE <u>elementary school (K-5)</u>	
13. PART OF ESTAB. HIST. DISTRICT? YES ( ) NO (X)		23. OWNERSHIP PUBLIC (X) PRIVATE ( )	
14. DISTRICT POTENTIAL? YES ( ) NO ( )		24. OWNER'S NAME AND ADDRESS IF KNOWN <u>Board of Education of the City of St. Louis/915 Locust St. Louis, MO 63101</u>	
15. NAME OF ESTABLISHED DISTRICT		25. OPEN TO PUBLIC? limited YES (X) NO ( )	
		26. LOCAL CONTACT PERSON OR ORGANIZATION	
		27. OTHER SURVEYS IN WHICH INCLUDED	
		28. NO. OF STORIES <u>2</u>	
		29. BASEMENT? YES (X) NO ( )	
		30. FOUNDATION MATERIAL <u>limestone</u>	
		31. WALL CONSTRUCTION <u>masonry</u>	
		32. ROOF TYPE AND MATERIAL <u>gabled; slate w/red tile</u>	
		33. NO. OF BAYS FRONT <u>10</u> SIDE <u>2</u>	
		34. WALL TREATMENT <u>red brick/dark headers</u>	
		35. PLAN SHAPE <u>modified L</u>	
		36. CHANGES (EXPLAIN IN NO. 42) ADDITION ( ) ALTERED ( ) MOVED ( )	
		37. CONDITION INTERIOR _____ EXTERIOR <u>good</u>	
		38. PRESERVATION UNDERWAY? YES ( ) NO ( )	
		39. ENDANGERED? BY WHAT? YES ( ) NO (X)	
		40. VISIBLE FROM PUBLIC ROAD? YES (X) NO ( )	
		41. DISTANCE FROM AND FRONTAGE ON ROAD	
42. FURTHER DESCRIPTION OF IMPORTANT FEATURES <u>primary facade is broken up by two gable-ended projections with ornate brackets and decorated bargeboards. Entrances feature ogee arches topped with rectilinear terra cotta surrounds; ogee arches also appear in paired windows flanking the larger of the two projections and in the gable ends. Remaining windows are rectilinear with soldier arches. Gables on side elevations are coped with stone. Two copper ventilation cupolas. Some iron fencing remains.</u>			
<div style="border: 1px solid black; width: 100%; height: 100%; position: relative;"> <div style="position: absolute; top: 0; right: 0; width: 50%; height: 50%; border-left: 1px solid black; border-right: 1px solid black; border-bottom: 1px solid black; text-align: center;"> <b>PHOTO MUST BE PROVIDED</b> </div> </div>			
43. HISTORY AND SIGNIFICANCE <u>Named after American educator Horace Mann (1796-1859). Original cost: \$59,408</u>			
44. DESCRIPTION OF ENVIRONMENT AND OUTBUILDINGS			
45. SOURCES OF INFORMATION <u>Board of Education Archives at Harris-Stowe State College; St. Louis City Hall records</u>			
46. PREPARED BY <u>Cynthia Longwisch</u>			
47. ORGANIZATION <u>Landmarks Assn. of St. L.</u>			
48. DATE <u>4/87</u> 49. REVISION DATE(S)			

RETURN THIS FORM WHEN COMPLETED TO: OFFICE OF HISTORIC PRESERVATION  
P.O. BOX 176  
JEFFERSON CITY, MISSOURI 65102  
PH. 314-751-4096

IF ADDITIONAL SPACE IS NEEDED, ATTACH SEPARATE SHEET(S) TO THIS FORM





ITTNER SCHOOLS SURVEY

Horace Mann School

4047 Juniata

St. Louis, MO

#10 of 47

Photographer: Cynthia Longwisch

Date: February 1987


Negative: Landmarks Association  
of St. Louis, Inc.

Camera facing northeast

# MISSOURI OFFICE OF HISTORIC PRESERVATION

## ARCHITECTURAL/HISTORIC INVENTORY SURVEY FORM

CB 6096

1. NO. 46		4. PRESENT LOCAL NAME(S) OR DESIGNATION(S) 3755 0050 Laclede School		1. NO.	
2. COUNTY City of St. Louis		5. OTHER NAME(S)		2. COUNTY	
3. LOCATION OF NEGATIVES Landmarks Assn.					
6. SPECIFIC LEGAL LOCATION TOWNSHIP _____ RANGE _____ SECTION _____ IF CITY OR TOWN, STREET ADDRESS 5821 Kennerly Avenue		16. THEMATIC CATEGORY		PRESENT LOCAL NAME(S) OR DESIGNATION(S)	
7. CITY OR TOWN St. Louis		17. DATE(S) OR PERIOD 1/1913 - contract date			
8. DESCRIPTION OF LOCATION MAFFITT AVENUE		18. STYLE OR DESIGN Classical Revival			
 <p style="text-align: center;">KENNERLY AVENUE</p>		19. ARCHITECT OR ENGINEER William B. Ittner			
		20. CONTRACTOR OR BUILDER E. C. Gerhard			
		21. ORIGINAL USE, IF APPARENT school			
		22. PRESENT USE elementary school (K-5)			
9. COORDINATES LAT _____ UTM _____		23. OWNERSHIP PUBLIC <input checked="" type="checkbox"/> PRIVATE <input type="checkbox"/>			3. OTHER NAME(S)
10. SITE <input type="checkbox"/> BUILDING <input checked="" type="checkbox"/> STRUCTURE <input type="checkbox"/> OBJECT <input type="checkbox"/>		24. OWNER'S NAME AND ADDRESS IF KNOWN Board of Education of the City of St. Louis/915 Locust St. Louis, MO 63101			
11. ON NATIONAL REGISTER? YES <input type="checkbox"/> NO <input checked="" type="checkbox"/>		25. OPEN TO PUBLIC? YES <input checked="" type="checkbox"/> NO <input type="checkbox"/> limited			
12. IS IT ELIGIBLE? YES <input type="checkbox"/> NO <input type="checkbox"/>		26. LOCAL CONTACT PERSON OR ORGANIZATION			
13. PART OF ESTAB. YES <input type="checkbox"/> HIST. DISTRICT? NO <input checked="" type="checkbox"/>		27. OTHER SURVEYS IN WHICH INCLUDED			
14. DISTRICT YES <input type="checkbox"/> POTENTIAL? NO <input type="checkbox"/>		28. NO. OF STORIES 2			
15. NAME OF ESTABLISHED DISTRICT		29. BASEMENT? YES <input type="checkbox"/> NO <input type="checkbox"/>			
		30. FOUNDATION MATERIAL brick			
		31. WALL CONSTRUCTION masonry			
		32. ROOF TYPE AND MATERIAL hipped; slate w/red ridge			
		33. NO. OF BAYS FRONT 8 SIDE			
		34. WALL TREATMENT red brick w/a few culls			
		35. PLAN SHAPE U			
		36. CHANGES (EXPLAIN IN NO. 42) ADDITION <input type="checkbox"/> ALTERED <input type="checkbox"/> MOVED <input type="checkbox"/>			
		37. CONDITION INTERIOR _____ EXTERIOR good			
		38. PRESERVATION UNDERWAY? YES <input type="checkbox"/> NO <input type="checkbox"/>			
		39. ENDANGERED? BY WHAT? YES <input type="checkbox"/> NO <input checked="" type="checkbox"/>			
		40. VISIBLE FROM PUBLIC ROAD? YES <input checked="" type="checkbox"/> NO <input type="checkbox"/>			
		41. DISTANCE FROM AND FRONTAGE ON ROAD			
42. FURTHER DESCRIPTION OF IMPORTANT FEATURES Twin entrance bays highlight the primary elevation of this school, featuring semicircular stone porticoes supported by four stone columns and having balustrades at the second story; these form small balconies accessed by French doors. Corners are quoined. The stone cornice features stone modillion blocks; it is arched above the entrance bays. The two center bays have stone surrounds and each has a small basket-arched doorway. The chimneys have blind round arches. (over)				PHOTO MUST  BE PROVIDED	
43. HISTORY AND SIGNIFICANCE Named after St. Louis founder Pierre Laclede (1724-78). Original cost: \$211,959.					
44. DESCRIPTION OF ENVIRONMENT AND OUTBUILDINGS					
45. SOURCES OF INFORMATION St. Louis Board of Education Archives at Harris-Stowe State College; St. Louis City Hall records			46. PREPARED BY Cynthia Longwisch		
RETURN THIS FORM WHEN COMPLETED TO: OFFICE OF HISTORIC PRESERVATION P.O. BOX 176 JEFFERSON CITY, MISSOURI 65102 PH. 314-751-4096			47. ORGANIZATION Landmarks Assn. of St. Louis		
			48. DATE 5/87		

IF ADDITIONAL SPACE IS NEEDED, ATTACH SEPARATE SHEET(S) TO THIS FORM

OFFICE OF HISTORIC PRESERVATION  
P.O. BOX 176  
JEFFERSON CITY, MISSOURI 65102  
PH. 314-751-4096

49. REVISION DATE(S)

A stone lintel course runs between the entrance bays at the first floor; stone water table. Built above grade, the school has a brick retaining wall topped with an iron fence, a short landscaping wall (brick topped with stone), and a stone balustrade defining the walkway between the entrances.



ITTNER SCHOOLS SURVEY

Laclede School

5821 Kennerly

St. Louis, MO

#46 of 47

Photographer: Cynthia Longwisch

Date: February 1987

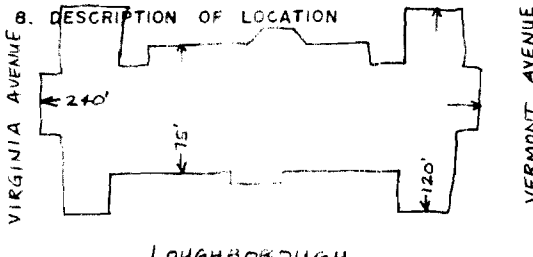
Negative: Landmarks Association  
of St. Louis, MO

Camera facing east

# MISSOURI OFFICE OF HISTORIC PRESERVATION

## ARCHITECTURAL/HISTORIC INVENTORY SURVEY FORM

CB 3020

1. NO. 14		4. PRESENT LOCAL NAME(S) OR DESIGNATION(S) 87550019		1. NO.
2. COUNTY City of St. Louis		5. OTHER NAME(S) Blow Middle School		
3. LOCATION OF NEGATIVES Landmarks Assn.		Blow School (original)		2. COUNTY
6. SPECIFIC LEGAL LOCATION TOWNSHIP _____ RANGE _____ SECTION _____ IF CITY OR TOWN, STREET ADDRESS 516 Loughborough Avenue		16. THEMATIC CATEGORY		
7. CITY OR TOWN IF RURAL, VICINITY St. Louis		17. DATE(S) OR PERIOD 1/1903 - contract date		4. PRESENT LOCAL NAME(S) OR DESIGNATION(S)
8. DESCRIPTION OF LOCATION  LOUGHBOROUGH		18. STYLE OR DESIGN Jacobethan		
9. COORDINATES UTM LAT _____ LONG _____		19. ARCHITECT OR ENGINEER William B. Ittner		5. OTHER NAME(S)
10. SITE ( ) STRUCTURE ( ) BUILDING (X ) OBJECT ( )		20. CONTRACTOR OR BUILDER		
11. ON NATIONAL REGISTER? YES ( ) NO (X )		21. ORIGINAL USE, IF APPARENT elementary school		6. OTHER NAME(S)
12. IS IT ELIGIBLE? YES ( ) NO ( )		22. PRESENT USE middle school (6-8)		
13. PART OF ESTAB. HIST. DISTRICT? YES ( ) NO (X )		23. OWNERSHIP PUBLIC (X ) PRIVATE ( )		7. OTHER NAME(S)
14. DISTRICT POTENTIAL? YES ( ) NO ( )		24. OWNER'S NAME AND ADDRESS IF KNOWN Board of Education of the City of St. Louis/915 Locust St. Louis, MO 63101		
15. NAME OF ESTABLISHED DISTRICT		25. OPEN TO PUBLIC? limited YES (X ) NO ( )		8. OTHER NAME(S)
		26. LOCAL CONTACT PERSON OR ORGANIZATION		
		27. OTHER SURVEYS IN WHICH INCLUDED		9. OTHER NAME(S)
42. FURTHER DESCRIPTION OF IMPORTANT FEATURES Stepped-parapeted gables with stone coping, string courses and carved ornament, including the coquillage topping each. Ornately-carved stonework around the entrance includes columns and a shallow balustraded balcony at the second floor. Round-arched copper hoods protect four carved stone lions jut above the eaves on the primary elevation. Windows are without arches of any type. Grouped, ornately-laid chimneys have roofed tile insets. Stone-balustraded brick walls; iron		40. VISIBLE FROM PUBLIC ROAD? YES (X ) NO ( )		10. OTHER NAME(S)
		41. DISTANCE FROM AND FRONTAGE ON ROAD		
43. HISTORY AND SIGNIFICANCE Named for U.S. Congressman and Commissioner to South American countries Henry T. Blow (1817-75). Original cost: \$148,750.		46. PREPARED BY Cynthia Longwisch		11. OTHER NAME(S)
		47. ORGANIZATION Landmarks Assn. of St. Louis		
44. DESCRIPTION OF ENVIRONMENT AND OUTBUILDINGS		48. DATE 4/87		12. OTHER NAME(S)
		49. REVISION DATE(S)		
45. SOURCES OF INFORMATION St. Louis Board of Education Archives at Harris-Stowe State College; St. Louis City Hall records		46. PREPARED BY Cynthia Longwisch		13. OTHER NAME(S)
		47. ORGANIZATION Landmarks Assn. of St. Louis		
RETURN THIS FORM WHEN COMPLETED TO: OFFICE OF HISTORIC PRESERVATION P.O. BOX 176 JEFFERSON CITY, MISSOURI 65102 PH. 314-751-4096		48. DATE 4/87		14. OTHER NAME(S)
IF ADDITIONAL SPACE IS NEEDED, ATTACH SEPARATE SHEET(S) TO THIS FORM		49. REVISION DATE(S)		





ITTNER SCHOOLS SURVEY

Henry T. Blow School

516 Loughborough

St. Louis, MO

#14 of 47

Photographer: Cynthia Longwisch

Date: March 1987


Negative: Landmarks Association  
of St. Louis, Inc.

Camera facing southeast

# MISSOURI OFFICE OF HISTORIC PRESERVATION

## ARCHITECTURAL/HISTORIC INVENTORY SURVEY FORM

CB 2684

1. NO. 45		4. PRESENT LOCAL NAME(S) OR DESIGNATION(S) 8755 0049		1. NO.
2. COUNTY City of St. Louis		5. OTHER NAME(S)		
3. LOCATION OF NEGATIVES Landmarks Assn.		Grover Cleveland High School (original)		
6. SPECIFIC LEGAL LOCATION TOWNSHIP _____ RANGE _____ SECTION _____ IF CITY OR TOWN, STREET ADDRESS 4352 Louisiana		16. THEMATIC CATEGORY		2. COUNTY
7. CITY OR TOWN IF RURAL, VICINITY St. Louis		17. DATE(S) OR PERIOD 9/1912 - contract date		
8. DESCRIPTION OF LOCATION  LOUISIANA		18. STYLE OR DESIGN Jacobethan		
9. COORDINATES UTM LAT _____ LONG _____		19. ARCHITECT OR ENGINEER William B. Ittner		4. PRESENT LOCAL NAME(S) OR DESIGNATION(S)
10. SITE ( ) BUILDING (X) STRUCTURE ( ) OBJECT ( )		20. CONTRACTOR OR BUILDER Wall Brothers		
11. ON NATIONAL REGISTER? YES ( ) NO (X)		21. ORIGINAL USE, IF APPARENT high school		
12. IS IT ELIGIBLE? YES ( ) NO ( )		22. PRESENT USE ROTC high school (9-12)		5. OTHER SURVEYS IN WHICH INCLUDED
13. PART OF ESTAB. HIST. DISTRICT? YES ( ) NO (X)		23. OWNERSHIP PUBLIC (X) PRIVATE ( )		
14. DISTRICT POTENTIAL? YES ( ) NO ( )		24. OWNER'S NAME AND ADDRESS IF KNOWN Board of Education of the City of St. Louis/915 Locust St. Louis, MO 63101		
15. NAME OF ESTABLISHED DISTRICT		25. OPEN TO PUBLIC? limited YES (X) NO ( )		6. OTHER SURVEYS IN WHICH INCLUDED
42. FURTHER DESCRIPTION OF IMPORTANT FEATURES Twin crenellated towers flank the massive entrance bay of this fortresslike school. The front parapet is also crenellated, as are two shorter stair towers tucked into the corners made by the body of the school and the wings. Red brick is interspersed heavily with darker culls, and extensive use is made of stone trim, as in the coping, water table, window and door surrounds, string courses, roofline finials and decorative carving. The main entrance features a (over)		26. LOCAL CONTACT PERSON OR ORGANIZATION		
43. HISTORY AND SIGNIFICANCE Named after U.S. President Grover Cleveland (1837-1908). Original cost: \$737,048.		27. OTHER SURVEYS IN WHICH INCLUDED		
44. DESCRIPTION OF ENVIRONMENT AND OUTBUILDINGS		28. NO. OF STORIES 3		7. OTHER SURVEYS IN WHICH INCLUDED
45. SOURCES OF INFORMATION St. Louis Board of Education Archives at Harris-Stowe State College; St. Louis City Hall records		29. BASEMENT? YES (X) NO ( )		
46. PREPARED BY Cynthia Longwisch		30. FOUNDATION MATERIAL brick		
47. ORGANIZATION Landmarks Assn. of St. Louis		31. WALL CONSTRUCTION masonry		8. OTHER SURVEYS IN WHICH INCLUDED
48. DATE 5/87		32. ROOF TYPE AND MATERIAL flat		
49. REVISION DATE(S)		33. NO. OF BAYS FRONT 13 SIDE 6		
49. REVISION DATE(S)		34. WALL TREATMENT red & cull brick		9. OTHER SURVEYS IN WHICH INCLUDED
49. REVISION DATE(S)		35. PLAN SHAPE irregular		
49. REVISION DATE(S)		36. CHANGES (EXPLAIN IN NO. 42) ADDITION ( ) ALTERED ( ) MOVED ( )		
49. REVISION DATE(S)		37. CONDITION INTERIOR _____ EXTERIOR good		10. OTHER SURVEYS IN WHICH INCLUDED
49. REVISION DATE(S)		38. PRESERVATION UNDERWAY? YES ( ) NO ( )		
49. REVISION DATE(S)		39. ENDANGERED? BY WHAT? YES ( ) NO (X)		
49. REVISION DATE(S)		40. VISIBLE FROM PUBLIC ROAD? YES (X) NO ( )		11. OTHER SURVEYS IN WHICH INCLUDED
49. REVISION DATE(S)		41. DISTANCE FROM AND FRONTAGE ON ROAD		
49. REVISION DATE(S)		41. DISTANCE FROM AND FRONTAGE ON ROAD		

RETURN THIS FORM WHEN COMPLETED TO:

OFFICE OF HISTORIC PRESERVATION  
P.O. BOX 176  
JEFFERSON CITY, MISSOURI 65102  
PH. 314-751-4096

IF ADDITIONAL SPACE IS NEEDED, ATTACH SEPARATE SHEET(S) TO THIS FORM

46. PREPARED BY Cynthia Longwisch

47. ORGANIZATION Landmarks Assn. of St. Louis

48. DATE 5/87 49. REVISION DATE(S)

basket-arched opening into a portico, with the arch repeated again above the door to the building proper. Smaller entrances, one on either side, also reflect the arch; above these one-story bays are stone balustrades. Because the building is built on a grade that slopes away to the south, the south secondary entrance is reached by a flight of steps additional to those leading to the north entrance. Between the second and third stories above the central entrance is a series of bas-relief figures in glazed terra cotta or tile, depicting a chemist, glass blower, blacksmith, stone cutter, carpenter, person churning, brickmaker, spinner and a printer. Chimneys are tall, with a separate shaft for each flue, with the shafts grouped in stacks each set diagonally to its neighbors. The school faces athletic fields that slope away from the school, giving it an unusual vista for an urban school.



ITTNER SCHOOLS SURVEY  
NJROTC Academy/Cleveland  
(Cleveland High School)  
4352 Louisiana  
St. Louis, MO

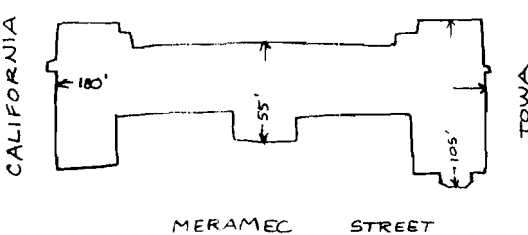
#45 of 47  
Photographer: Cynthia Longwisch  
Date: March 1987  
Negative: Landmarks Assn. of  
St. Louis, Inc.  
Camera facing northeast



# MISSOURI OFFICE OF HISTORIC PRESERVATION

## ARCHITECTURAL/HISTORIC INVENTORY SURVEY FORM

CB 2624

1. NO. <u>39</u>		4. PRESENT LOCAL NAME(S) OR DESIGNATION(S) <u>Meramec School</u>	
2. COUNTY <u>City of St. Louis</u>		5. OTHER NAME(S)	
3. LOCATION OF NEGATIVES <u>Landmarks Assn.</u>			
6. SPECIFIC LEGAL LOCATION TOWNSHIP _____ RANGE _____ SECTION _____ IF CITY OR TOWN, STREET ADDRESS <u>2745 Meramec Street</u>		16. THEMATIC CATEGORY	
7. CITY OR TOWN IF RURAL, VICINITY <u>St. Louis</u>		17. DATE(S) OR PERIOD <u>7/1909 - contract date</u>	
8. DESCRIPTION OF LOCATION		18. STYLE OR DESIGN <u>Jacobethan</u>	
		19. ARCHITECT OR ENGINEER <u>William B. Ittner</u>	
		20. CONTRACTOR OR BUILDER <u>Gillick Brothers</u>	
		21. ORIGINAL USE, IF APPARENT <u>School</u>	
		22. PRESENT USE <u>elementary school (K-5)</u>	
		23. OWNERSHIP PUBLIC ( <input checked="" type="checkbox"/> ) PRIVATE ( )	
		24. OWNER'S NAME AND ADDRESS IF KNOWN <u>Board of Education of the City of St. Louis/915 Locust St. Louis MO 63101</u>	
9. COORDINATES UTM LAT _____ LONG _____		25. OPEN TO PUBLIC? <u>limited</u> YES ( <input checked="" type="checkbox"/> ) NO ( )	
10. SITE ( ) STRUCTURE ( ) BUILDING ( <input checked="" type="checkbox"/> ) OBJECT ( )		26. LOCAL CONTACT PERSON OR ORGANIZATION	
11. ON NATIONAL REGISTER? YES ( ) NO ( <input checked="" type="checkbox"/> )		27. OTHER SURVEYS IN WHICH INCLUDED	
12. IS IT ELIGIBLE? YES ( ) NO ( )			
13. PART OF ESTAB. HIST. DISTRICT? YES ( ) NO ( <input checked="" type="checkbox"/> )		37. CONDITION INTERIOR _____ EXTERIOR <u>good</u>	
14. DISTRICT POTENTIAL? YES ( ) NO ( )		38. PRESERVATION UNDERWAY? YES ( ) NO ( )	
15. NAME OF ESTABLISHED DISTRICT		39. ENDANGERED? BY WHAT? YES ( ) NO ( <input checked="" type="checkbox"/> )	
		40. VISIBLE FROM PUBLIC ROAD? YES ( <input checked="" type="checkbox"/> ) NO ( )	
		41. DISTANCE FROM AND FRONTAGE ON ROAD	
42. FURTHER DESCRIPTION OF IMPORTANT FEATURES <u>Built on a sloping grade, the red brick foundation of this school gives way to a mixture of brown and orange/yellow brick for an overall orange effect; this is laid in a diaper bond in the gable ends. Stone trim is used in the form of a water table, coping, quoining on the projecting center entrance bay, and the entrance surround and gable-window hood moulding. North wing has a one-story pentagonal bay window of stone. Ogee-arched entrance. Iron fence. Chimney flue shafts set diagonally to those adjoining. Soldier arches over windows.</u>		<div style="border: 2px solid black; padding: 10px; width: 100px; margin: 0 auto;">             PHOTO MUST  BE PROVIDED           </div>	
43. HISTORY AND SIGNIFICANCE			

Original cost: \$122,946

44. DESCRIPTION OF ENVIRONMENT AND OUTBUILDINGS			
45. SOURCES OF INFORMATION <u>St. Louis Board of Education Archives at Harris-Stowe State College; St. Louis City Hall records</u>		46. PREPARED BY <u>Cynthia Longwisch</u>	
47. ORGANIZATION <u>Landmarks Assn. of St. Louis</u>		48. DATE <u>5/87</u>	
49. REVISION DATE(S)			

RETURN THIS FORM WHEN COMPLETED TO: OFFICE OF HISTORIC PRESERVATION  
P.O. BOX 176  
JEFFERSON CITY, MISSOURI 65102  
PH. 314-751-4096

IF ADDITIONAL SPACE IS NEEDED, ATTACH SEPARATE SHEET(S) TO THIS FORM



ITTNER SCHOOLS SURVEY

Meramec School

2745 Meramec Street

St. Louis, MO

#39 of 47

Photographer: Cynthia Longwisch

Date: March 1987


Negative: Landmarks Association  
of St. Louis, Inc.

Camera facing northeast

# MISSOURI OFFICE OF HISTORIC PRESERVATION

## ARCHITECTURAL/HISTORIC INVENTORY SURVEY FORM

CB 3823W

1. NO. <u>25</u>		4. PRESENT LOCAL NAME(S) OR DESIGNATION(S) <u>Hempstead School</u>		87550030	
2. COUNTY <u>City of St. Louis</u>		5. OTHER NAME(S)			
3. LOCATION OF NEGATIVES <u>Landmarks Assn.</u>					
6. SPECIFIC LEGAL LOCATION TOWNSHIP _____ RANGE _____ SECTION _____ IF CITY OR TOWN, STREET ADDRESS <u>5872 Minerva</u>		16. THEMATIC CATEGORY		28. NO. OF STORIES <u>2</u>	
7. CITY OR TOWN IF RURAL, VICINITY <u>St. Louis</u>		17. DATE(S) OR PERIOD <u>1/1906 contract date</u>		29. BASEMENT? YES (X) NO ( )	
8. DESCRIPTION OF LOCATION		18. STYLE OR DESIGN <u>Jacobethan</u>		30. FOUNDATION MATERIAL <u>brick</u>	
		19. ARCHITECT OR ENGINEER <u>William B. Ittner</u>		31. WALL CONSTRUCTION <u>masonry</u>	
		20. CONTRACTOR OR BUILDER <u>H. Lloyd Building</u>		32. ROOF TYPE AND MATERIAL <u>gabled; red tile</u>	
		21. ORIGINAL USE, IF APPARENT <u>school</u>		33. NO. OF BAYS FRONT <u>11</u> SIDE <u>3</u>	
		22. PRESENT USE <u>elementary school (K-5)</u>		34. WALL TREATMENT <u>brown brick w/some cul</u>	
		23. OWNERSHIP PUBLIC (X) PRIVATE ( )		35. PLAN SHAPE <u>modified E</u>	
		24. OWNER'S NAME AND ADDRESS IF KNOWN <u>Board of Education of the City of St. Louis/915 Locust St. Louis, MO 63101</u>		36. CHANGES (EXPLAIN IN NO. 42) ADDITION ( ) ALTERED ( ) MOVED ( )	
9. COORDINATES UTM LAT _____ LONG _____		25. OPEN TO PUBLIC? YES (X) NO ( ) <u>limited</u>		37. CONDITION INTERIOR _____ EXTERIOR <u>good</u>	
10. SITE ( ) STRUCTURE ( ) BUILDING (X) OBJECT ( )		26. LOCAL CONTACT PERSON OR ORGANIZATION		38. PRESERVATION UNDERWAY? YES ( ) NO ( )	
11. ON NATIONAL REGISTER? YES ( ) NO (X)		27. OTHER SURVEYS IN WHICH INCLUDED		39. ENDANGERED? BY WHAT? YES ( ) NO (X)	
12. IS IT ELIGIBLE? YES ( ) NO ( )				40. VISIBLE FROM PUBLIC ROAD? YES (X) NO ( )	
13. PART OF ESTAB HIST. DISTRICT? YES ( ) NO (X)				41. DISTANCE FROM AND FRONTAGE ON ROAD	
14. DISTRICT POTENTIAL? YES ( ) NO ( )					
15. NAME OF ESTABLISHED DISTRICT					
<p>42. FURTHER DESCRIPTION OF IMPORTANT FEATURES The grade slopes sharply downward to the east, exposing more of the basement level on the east side of the building. A projecting center entrance bay dominates, having a curvilinear, stone-coped gable with finial, flanking crenellated towers trimmed in stone, stone window surround, balcony with stone-railed brick balustrade and corbeled bracketing below for support, and featuring triple basket-arched stone arcading at the 1st floor. Smaller "towers" located in the junctures of the main building and wings feature decorative</p> <p style="text-align: center;"><b>PHOTO MUST BE PROVIDED (over)</b></p>					
<p>43. HISTORY AND SIGNIFICANCE Named for Land Grant Adjustor Edward Hempstead (1817-70). Original cost: \$182,495.</p>					
44. DESCRIPTION OF ENVIRONMENT AND OUTBUILDINGS					
45. SOURCES OF INFORMATION <u>St. Louis Board of Education Archives at Harris-Stowe State College; St. Louis City Hall records</u>				46. PREPARED BY <u>Cynthia Longwisch</u>	
RETURN THIS FORM WHEN COMPLETED TO: OFFICE OF HISTORIC PRESERVATION P.O. BOX 176 JEFFERSON CITY, MISSOURI 65102 PH. 314-751-4096				47. ORGANIZATION <u>Landmarks Assn. of St. Louis</u>	
F. ADDITIONAL SPACE IS NEEDED, ATTACH SEPARATE SHEET TO THIS FORM				48. DATE <u>5/87</u> 49. REVISION DATE(S)	

stonework that matches the taller towers, compound ogee-arched entrances at the first floor, and narrow half-timbered dormers above. Stone water table and coping on the plain wing gables; stone sill course at the second floor. Chimneys have multiple shafts, with each shaft set diagonally to its neighbors and coped with stone. One-story frame portable units of modern vintage are located in front of the school. Iron fence.





ITTNER SCHOOLS SURVEY

Hempstead School

5872 Minerva

St. Louis, MO

#25 of 47

Photographer: Cynthia Longwisch

Date: February 1987

Negative: Landmarks Association  
of St. Louis, Inc.

Camera facing southeast


# MISSOURI OFFICE OF HISTORIC PRESERVATION

## ARCHITECTURAL/HISTORIC INVENTORY SURVEY FORM

CB 1654

1. NO. 3	4. PRESENT LOCAL NAME(S) OR DESIGNATION(S) 87-003 Monroe School
2. COUNTY City of St. Louis	5. OTHER NAME(S)
3. LOCATION OF NEGATIVES Landmarks Assn.	

6. SPECIFIC LEGAL LOCATION TOWNSHIP _____ RANGE _____ SECTION _____ IF CITY OR TOWN, STREET ADDRESS 3641 Missouri	16. THEMATIC CATEGORY	28. NO. OF STORIES 3
7. CITY OR TOWN IF RURAL, VICINITY St. Louis	17. DATE(S) OR PERIOD 5/1898 - contract date	29. BASEMENT? YES (X) NO ( )
8. DESCRIPTION OF LOCATION	18. STYLE OR DESIGN Classical Revival	30. FOUNDATION MATERIAL brick



19. ARCHITECT OR ENGINEER William B. Ittner	31. WALL CONSTRUCTION masonry
20. CONTRACTOR OR BUILDER John Helm	32. ROOF TYPE AND MATERIAL hipped; red tile
21. ORIGINAL USE, IF APPARENT School	33. NO. OF BAYS (1st floor) FRONT 17 SIDE 11
22. PRESENT USE vacant	34. WALL TREATMENT red brick
23. OWNERSHIP PUBLIC (X) PRIVATE ( )	35. PLAN SHAPE modified H
24. OWNER'S NAME AND ADDRESS IF KNOWN Board of Education of the City of St. Louis/915 Locust St. Louis, MO 63101	36. CHANGES (EXPLAIN IN NO. 42) ADDITION ( ) ALTERED ( ) MOVED ( )
25. OPEN TO PUBLIC? YES ( ) NO (X)	37. CONDITION INTERIOR _____ EXTERIOR good
26. LOCAL CONTACT PERSON OR ORGANIZATION	38. PRESERVATION UNDERWAY? YES ( ) NO (X)
27. OTHER SURVEYS IN WHICH INCLUDED	39. ENDANGERED? BY WHAT? YES (X) NO ( ) abandonment
	40. VISIBLE FROM PUBLIC ROAD? YES (X) NO ( )
	41. DISTANCE FROM AND FRONTAGE ON ROAD

42. FURTHER DESCRIPTION OF IMPORTANT FEATURES Center-block-and side-wings plan. Central entrance is a deeply corbeled compound arch with heavy stone imposts. Central bays are further articulated by a slightly projecting 2nd and 3rd story pedimented pavilion; upper story windows of pavilion employ stone spandrels. Stone water table. Denticulated stone cornices cap each elevation. Ornamental brick string course divides 1st & 2nd stories. ment windows have jack arches with stone spandrels. Iron fence.	PHOTO MUST BE PROVIDED
----------------------------------------------------------------------------------------------------------------------------------------------------------------------------------------------------------------------------------------------------------------------------------------------------------------------------------------------------------------------------------------------------------------------------------------------------------------------------------------------------------------------------	------------------------

43. HISTORY AND SIGNIFICANCE Named after President James Monroe (1758-1831). Original cost: \$104,304.
-----------------------------------------------------------------------------------------------------------

44. DESCRIPTION OF ENVIRONMENT AND OUTBUILDINGS
-------------------------------------------------

45. SOURCES OF INFORMATION St. Louis Board of Education Archives at Harris-Stowe State College; St. Louis City Hall records	46. PREPARED BY Cynthia Longwisch
	47. ORGANIZATION Landmarks Assoc. of St. Louis

RETURN THIS FORM WHEN COMPLETED TO: OFFICE OF HISTORIC PRESERVATION P.O. BOX 176 JEFFERSON CITY, MISSOURI 65102 PH. 314-751-4096	48. DATE 4/87	49. REVISION DATE(S)
----------------------------------------------------------------------------------------------------------------------------------------------	------------------	----------------------

IF ADDITIONAL SPACE IS NEEDED, ATTACH SEPARATE SHEET(S) TO THIS FORM

1. NO.  
2. COUNTY  
4. PRESENT LOCAL NAME(S) OR DESIGNATION(S)  
5. OTHER NAME(S)  
6. TOWNSHIP  
RANGE  
SECTION



ITTNER SCHOOLS SURVEY

Monroe School

3641 Missouri

St. Louis, MO

#3 of 47

Photographer: Cynthia Longwisch

Date: February 1987


Negative: Landmarks Association  
of St. Louis, Inc.

Camera facing northwest

# MISSOURI OFFICE OF HISTORIC PRESERVATION

## ARCHITECTURAL/HISTORIC INVENTORY SURVEY FORM

CB 3988

1. NO. <u>29</u>		4. PRESENT LOCAL NAME(S) OR DESIGNATION(S) <u>Oak Hill School</u>	
2. COUNTY <u>City of St. Louis</u>		5. OTHER NAME(S) <u>3 in center</u>	
3. LOCATION OF NEGATIVES <u>Landmarks Assn.</u>			
6. SPECIFIC LEGAL LOCATON TOWNSHIP _____ RANGE _____ SECTION _____ IF CITY OR TOWN, STREET ADDRESS <u>4300 Morganford</u>		16. THEMATIC CATEGORY <u>6/1907 - contract date</u>	
7. CITY OR TOWN IF RURAL, VICINITY <u>St. Louis</u>		17. DATE(S) OR PERIOD <u>6/1907 - contract date</u>	
8. DESCRIPTION OF LOCATION  <u>MORGANFORD</u>		18. STYLE OR DESIGN <u>Jacobethan</u>	
9. COORDINATES UTM LAT _____ LONG _____		19. ARCHITECT OR ENGINEER <u>William B. Ittner</u>	
10. SITE ( ) STRUCTURE ( ) BUILDING (X ) OBJECT ( )		20. CONTRACTOR OR BUILDER <u>Gillick Brothers</u>	
11. ON NATIONAL REGISTER? YES ( ) NO (X )		21. ORIGINAL USE, IF APPARENT <u>school</u>	
12. IS IT ELIGIBLE? YES ( ) NO ( )		22. PRESENT USE <u>elementary school (K-5)</u>	
13. PART OF ESTAB. HIST. DISTRICT? YES ( ) NO (X )		23. OWNERSHIP PUBLIC (X ) PRIVATE ( )	
14. DISTRICT POTENTIAL? YES ( ) NO ( )		24. OWNER'S NAME AND ADDRESS IF KNOWN <u>Board of Education of the City of St. Louis/915 Locust St. Louis, MO 63101</u>	
15. NAME OF ESTABLISHED DISTRICT		25. OPEN TO PUBLIC? <u>limited</u> YES (X ) NO ( )	
		26. LOCAL CONTACT PERSON OR ORGANIZATION	
		27. OTHER SURVEYS IN WHICH INCLUDED	
		28. NO. OF STORIES <u>block/2 in wings</u>	
		29. BASEMENT? YES (X ) NO ( )	
		30. FOUNDATION MATERIAL <u>brick</u>	
		31. WALL CONSTRUCTION <u>masonry</u>	
		32. ROOF TYPE AND MATERIAL <u>hipped &amp; gabled; red tile</u>	
		33. NO. OF BAYS FRONT 13 SIDE 4	
		34. WALL TREATMENT <u>brown brick w/some red</u>	
		35. PLAN SHAPE <u>modified E</u>	
		36. CHANGES (EXPLAIN IN NO. 42) ADDITION ( ) ALTERED ( ) MOVED ( )	
		37. CONDITION INTERIOR _____ EXTERIOR <u>good</u>	
		38. PRESERVATION UNDERWAY? YES ( ) NO ( )	
		39. ENDANGERED? BY WHAT? YES ( ) NO (X )	
		40. VISIBLE FROM PUBLIC ROAD? YES (X ) NO ( )	
		41. DISTANCE FROM AND FRONTAGE ON ROAD	
42. FURTHER DESCRIPTION OF IMPORTANT FEATURES <u>Three-story projecting entrance bay features round arched arcading of stone carved in a linked-circle design, with small iron railed balconies above, stone quoining, and a curvilinear gable with center fleur-de-lys motif. Wings feature scaled-down versions of the center gable and stone quoining. The primarily brown brick has some red scattered throughout; the second story has been recently tuckpointed with a lighter mortar than below. Stone water table. Chimneys laid in a pattern resembling grooving. Stone balustrade on roof above entrance. Iron fence. Stone lintel course at first floor. Stone downspout heads.</u>			
43. HISTORY AND SIGNIFICANCE <u>Original cost: \$181,383</u>			
44. DESCRIPTION OF ENVIRONMENT AND OUTBUILDINGS			
45. SOURCES OF INFORMATION <u>St. Louis Board of Education Archives at Harris-Stowe State College; St. Louis City Hall records</u>		46. PREPARED BY <u>Cynthia Longwisch</u>	
RETURN THIS FORM WHEN COMPLETED TO: OFFICE OF HISTORIC PRESERVATION P.O. BOX 176 JEFFERSON CITY, MISSOURI 65102 PH. 314-751-4096		47. ORGANIZATION <u>Landmarks Assn. of St. Louis</u>	
IF ADDITIONAL SPACE IS NEEDED, ATTACH SEPARATE SHEET(S) TO THIS FORM		48. DATE <u>5/87</u>	
		49. REVISION DATE(S)	







ITTNER SCHOOLS SURVEY

Oak Hill School

4300 Morganford

St. Louis, MO

#29 of 47

Photographer: Cynthia Longwisch

Date: March 1987

Negative: Landmarks Association  
of St. Louis, Inc.

Camera facing southeast

# MISSOURI OFFICE OF HISTORIC PRESERVATION

## ARCHITECTURAL/HISTORIC INVENTORY SURVEY FORM

CB 4410A

1. NO. 36		4. PRESENT LOCAL NAME(S) OR DESIGNATION(S) Ashland School		2. COUNTY City of St. Louis
3. LOCATION OF NEGATIVES Landmarks Assn.		5. OTHER NAME(S)		
6. SPECIFIC LEGAL LOCATION TOWNSHIP _____ RANGE _____ SECTION _____ IF CITY OR TOWN, STREET ADDRESS 3921 North Newstead Avenue		16. THEMATIC CATEGORY		28. NO. OF STORIES 2
7. CITY OR TOWN IF RURAL, VICINITY St. Louis		17. DATE(S) OR PERIOD 12/1909 - contract date		29. BASEMENT? YES (X) NO ( )
8. DESCRIPTION OF LOCATION		18. STYLE OR DESIGN Jacobethan		30. FOUNDATION MATERIAL brick
<div style="display: flex; align-items: center;"> <div style="writing-mode: vertical-rl; transform: rotate(180deg); font-size: small; margin-right: 5px;">SAN FRANCISCO</div> <div style="writing-mode: vertical-rl; transform: rotate(180deg); font-size: small; margin-left: 5px;">MARGARETTA</div> </div> <p style="text-align: center; margin-top: 5px;">NORTH NEWSTEAD AVENUE</p>		19. ARCHITECT OR ENGINEER William B. Ittner		31. WALL CONSTRUCTION masonry
		20. CONTRACTOR OR BUILDER C. O. A. Brunk		32. ROOF TYPE AND MATERIAL gabled; slate w/red tile
9. COORDINATES LAT _____ LONG _____		21. ORIGINAL USE, IF APPARENT school		33. NO. OF BAYS (1st floor) FRONT 14 SIDE 4
10. SITE ( ) STRUCTURE ( ) BUILDING (X) OBJECT ( )		22. PRESENT USE elementary school (K-5)		34. WALL TREATMENT brown & yellow brick mix
11. ON NATIONAL REGISTER? YES ( ) NO (X)		23. OWNERSHIP PUBLIC (X) PRIVATE ( )		35. PLAN SHAPE U
12. IS IT ELIGIBLE? YES ( ) NO ( )		24. OWNER'S NAME AND ADDRESS IF KNOWN Board of Education of the City of St. Louis/915 Locust St. Louis, MO 63101		36. CHANGES (EXPLAIN IN NO. 42) ADDITION ( ) ALTERED ( ) MOVED ( )
13. PART OF ESTAB. HIST. DISTRICT? YES ( ) NO (X)		25. OPEN TO PUBLIC? YES (X) NO ( ) limited		37. CONDITION INTERIOR _____ EXTERIOR <u>good</u>
14. DISTRICT POTENTIAL? YES ( ) NO ( )		26. LOCAL CONTACT PERSON OR ORGANIZATION		38. PRESERVATION UNDERWAY? YES ( ) NO ( )
15. NAME OF ESTABLISHED DISTRICT		27. OTHER SURVEYS IN WHICH INCLUDED		39. ENDANGERED? BY WHAT? YES ( ) NO (X)
42. FURTHER DESCRIPTION OF IMPORTANT FEATURES Yellow and brown diaper bond brickwork in the gables of the wings and above entrance bays gives way below to a brown/yellow mix. Stone trim includes the water table, window surrounds, gable coping, chimney coping, square hood molding over upper gable windows, door surrounds and coping on brick landscape walls. Twin entrance bays feature round arches with fanlights. Chimneys have shafts grouped in stacks with each shaft diagonally set to its neighbors. Above grade. Iron fence at sides.		<div style="font-size: 2em; transform: rotate(45deg); opacity: 0.5;">X</div> <p>PHOTO MUST BE PROVIDED</p>		40. VISIBLE FROM PUBLIC ROAD? YES (X) NO ( )
43. HISTORY AND SIGNIFICANCE Original cost: \$193,252.				41. DISTANCE FROM AND FRONTAGE ON ROAD
44. DESCRIPTION OF ENVIRONMENT AND OUTBUILDINGS				
45. SOURCES OF INFORMATION St. Louis Board of Education Archives at Harris-Stowe State College; St. Louis City Hall records			46. PREPARED BY Cynthia Longwisch	
RETURN THIS FORM WHEN COMPLETED TO: OFFICE OF HISTORIC PRESERVATION P.O. BOX 176 JEFFERSON CITY, MISSOURI 65102 PH. 314-751-4096			47. ORGANIZATION Landmarks Assn. of St. Louis	
IF ADDITIONAL SPACE IS NEEDED, ATTACH SEPARATE SHEET(S) TO THIS FORM			48. DATE 5/87	
			49. REVISION DATE(S)	



ITTNER SCHOOLS SURVEY

Ashland School  
3921 North Newstead Avenue  
St. Louis, MO

#36 of 47

Photographer: Cynthia Longwisch

Date: March 1987

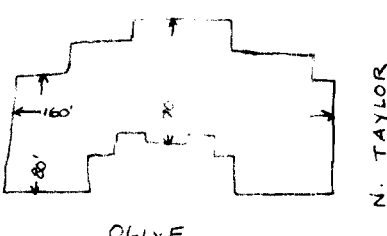
Negative: Landmarks Association  
of St. Louis, Inc.

Camera facing northwest

# MISSOURI OFFICE OF HISTORIC PRESERVATION

## ARCHITECTURAL/HISTORIC INVENTORY SURVEY FORM

CB 4580N

1. NO. <u>7</u>		4. PRESENT LOCAL NAME(S) OR DESIGNATION(S) <u>Field School</u>		1. NO.
2. COUNTY <u>City of St. Louis</u>		5. OTHER NAME(S)		2. COUNTY
3. LOCATION OF NEGATIVES <u>Landmarks Assn.</u>				4. PRESENT LOCAL NAME(S) OR DESIGNATION(S)
6. SPECIFIC LEGAL LOCATION TOWNSHIP _____ RANGE _____ SECTION _____ IF CITY OR TOWN, STREET ADDRESS <u>4466 Olive</u>		16. THEMATIC CATEGORY		2. COUNTY
7. CITY OR TOWN IF RURAL, VICINITY <u>St. Louis</u>		17. DATE(S) OR PERIOD <u>2/1900 - contract date</u>		4. PRESENT LOCAL NAME(S) OR DESIGNATION(S)
8. DESCRIPTION OF LOCATION 		18. STYLE OR DESIGN <u>mixed Revival</u>		2. COUNTY
9. COORDINATES UTM LAT _____ LONG _____		19. ARCHITECT OR ENGINEER <u>William B. Ittner</u>		4. PRESENT LOCAL NAME(S) OR DESIGNATION(S)
10. SITE ( ) STRUCTURE ( ) BUILDING (X) OBJECT ( )		20. CONTRACTOR OR BUILDER <u>H. Lloyd</u>		2. COUNTY
11. ON NATIONAL REGISTER? YES ( ) NO (X)		21. ORIGINAL USE, IF APPARENT <u>school</u>		4. PRESENT LOCAL NAME(S) OR DESIGNATION(S)
12. IS IT ELIGIBLE? YES ( ) NO ( )		22. PRESENT USE <u>elementary school (K-5)</u>		2. COUNTY
13. PART OF ESTAB. HIST. DISTRICT? YES ( ) NO (X)		23. OWNERSHIP PUBLIC (X) PRIVATE ( )		4. PRESENT LOCAL NAME(S) OR DESIGNATION(S)
14. DISTRICT POTENTIAL? YES ( ) NO ( )		24. OWNER'S NAME AND ADDRESS IF KNOWN <u>Board of Education of the City of St. Louis/915 Locust/63101</u>		2. COUNTY
15. NAME OF ESTABLISHED DISTRICT		25. OPEN TO PUBLIC? <u>limited</u> YES (X) NO ( )		4. PRESENT LOCAL NAME(S) OR DESIGNATION(S)
42. FURTHER DESCRIPTION OF IMPORTANT FEATURES <u>Brown brick is interspersed with darker cull brick and highlighted with light terra cotta and stone. Two stair towers dominate, each with bracketed overhangs, three open rectilinear windows per side, and decorative corbeled arches above round terra cotta-trimmed windows. Ground floor openings are segmentally- or soldier-arched; openings above have soldier arches. Extensive use of terra cotta in cornice, coping and paired brackets. Diaper bond in cable ends. Iron fence.</u>		26. LOCAL CONTACT PERSON OR ORGANIZATION		5. OTHER NAME(S)
43. HISTORY AND SIGNIFICANCE <u>Named for Eugene Field (1850-95), St. Louis poet. Original cost: \$122,268</u>		27. OTHER SURVEYS IN WHICH INCLUDED		6. TOWNSHIP
44. DESCRIPTION OF ENVIRONMENT AND OUTBUILDINGS		40. VISIBLE FROM PUBLIC ROAD? YES (X) NO ( )		RANGE
45. SOURCES OF INFORMATION <u>St. Louis Board of Education Archives at Harris-Stowe State College; St. Louis City Hall records</u>		41. DISTANCE FROM AND FRONTAGE ON ROAD		SECTION
RETURN THIS FORM WHEN COMPLETED TO: OFFICE OF HISTORIC PRESERVATION P.O. BOX 176 JEFFERSON CITY, MISSOURI 65102 PH. 314-751-4096		46. PREPARED BY <u>Cynthia Longwisch</u>		SECTION
IF ADDITIONAL SPACE IS NEEDED, ATTACH SEPARATE SHEET(S) TO THIS FORM		47. ORGANIZATION <u>Landmarks Assn. of St. Louis</u>		SECTION
		48. DATE <u>4/87</u>		SECTION
		49. REVISION DATE(S)		SECTION







ITTNER SCHOOLS SURVEY

Eugene Field School

4466 Olive

St. Louis, MO

#7 of 47

Photographer: Cynthia Longwisch

Date: March 1987

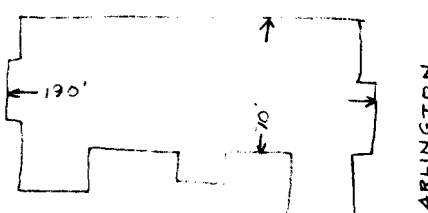
Negative: Landmarks Association  
of St. Louis, Inc.

Camera facing southwest

# MISSOURI OFFICE OF HISTORIC PRESERVATION

## ARCHITECTURAL/HISTORIC INVENTORY SURVEY FORM

CB 3801E

1. NO. <u>11</u>		4. PRESENT LOCAL NAME(S) OR DESIGNATION(S) <u>Emerson School</u>		870016
2. COUNTY <u>City of St. Louis</u>		5. OTHER NAME(S)		
3. LOCATION OF NEGATIVES <u>Landmarks Assn.</u>				
6. SPECIFIC LEGAL LOCATION TOWNSHIP _____ RANGE _____ SECTION _____ IF CITY OR TOWN, STREET ADDRESS <u>5415 Page</u>		16. THEMATIC CATEGORY		28. NO. OF STORIES <u>3</u>
7. CITY OR TOWN IF RURAL, VICINITY <u>St. Louis</u>		17. DATE(S) OR PERIOD <u>7/1901 - contract date</u>		29. BASEMENT? YES (X) NO ( )
8. DESCRIPTION OF LOCATION		18. STYLE OR DESIGN <u>Jacobethan</u>		30. FOUNDATION MATERIAL <u>limestone</u>
		19. ARCHITECT OR ENGINEER <u>William B. Ittner</u>		31. WALL CONSTRUCTION <u>masonry</u>
		20. CONTRACTOR OR BUILDER <u>H. Lloyd</u>		32. ROOF TYPE AND MATERIAL <u>tile gabled; slate w/red ridge</u>
9. COORDINATES UTM LAT _____ LONG _____		21. ORIGINAL USE, IF APPARENT <u>School</u>		33. NO. OF BAYS FRONT 5 SIDE 3
10. SITE ( ) STRUCTURE ( ) BUILDING (X) OBJECT ( )		22. PRESENT USE <u>elementary school (K-5)</u>		34. WALL TREATMENT <u>brown brick/dark headers</u>
11. ON NATIONAL REGISTER? YES ( ) NO (X)		23. OWNERSHIP PUBLIC (X) PRIVATE ( )		35. PLAN SHAPE <u>modified E</u>
12. IS IT ELIGIBLE? YES ( ) NO ( )		24. OWNER'S NAME AND ADDRESS IF KNOWN <u>Board of Education of St. Louis/915 Locust/St. Louis MO 63101</u>		36. CHANGES (EXPLAIN IN NO. 42) ADDITION ( ) ALTERED ( ) MOVED ( )
13. PART OF ESTAB. HIST. DISTRICT? YES ( ) NO (X)		25. OPEN TO PUBLIC? YES (X) NO ( ) <u>limited</u>		37. CONDITION INTERIOR _____ EXTERIOR <u>good</u>
14. DISTRICT POTENTIAL? YES ( ) NO ( )		26. LOCAL CONTACT PERSON OR ORGANIZATION		38. PRESERVATION UNDERWAY? YES ( ) NO (X)
15. NAME OF ESTABLISHED DISTRICT		27. OTHER SURVEYS IN WHICH INCLUDED		39. ENDANGERED? BY WHAT? YES ( ) NO (X)
42. FURTHER DESCRIPTION OF IMPORTANT FEATURES		40. VISIBLE FROM PUBLIC ROAD? YES (X) NO ( )		41. DISTANCE FROM AND FRONTAGE ON ROAD
<p>Built above grade, this school is distinguished by the extensive use of stone, particularly the window surrounds. Brown brick is laid with dark headers in the Flemish double-stretcher bond. Center gable in the primary elevation and side-facing gables are bracketed and have decoratively-carved bargeboards. The remaining non-gable eaves have exposed rafter ends. First-floor windows in the center projection form a bay window. Iron fence.</p>		<p>PHOTO MUST BE PROVIDED</p>		
43. HISTORY AND SIGNIFICANCE <u>Named for Ralph Waldo Emerson (1803-82), essayist and poet. Original cost: \$122,392.</u>				
44. DESCRIPTION OF ENVIRONMENT AND OUTBUILDINGS				
45. SOURCES OF INFORMATION <u>St. Louis Board of Education Archives at Harris-Stowe State College; St. Louis City Hall records</u>		46. PREPARED BY <u>Cynthia Longwisch</u>		
<p>RETURN THIS FORM WHEN COMPLETED TO: OFFICE OF HISTORIC PRESERVATION P.O. BOX 176 JEFFERSON CITY, MISSOURI 65102 PH. 314-751-4096</p>		47. ORGANIZATION <u>Landmarks Assn. of St. L.</u>		
		48. DATE <u>4/87</u> 49. REVISION DATE(S)		



ITTNER SCHOOLS SURVEY

Emerson School

5415 Page

St. Louis, MO

#11 of 47

Photographer: Cynthia Longwisch

Date: February 1987

Negative: Landmarks Association  
of St. Louis, Inc.

Camera facing northwest

# MISSOURI OFFICE OF HISTORIC PRESERVATION

## ARCHITECTURAL/HISTORIC INVENTORY SURVEY FORM

CB 5141


1. NO. 41		4. PRESENT LOCAL NAME(S) OR DESIGNATION(S) 8755 0045 Mark Twain School	
2. COUNTY City of St. Louis		5. OTHER NAME(S) Harney Heights School (original)	
3. LOCATION OF NEGATIVES Landmarks Assn.			
6. SPECIFIC LEGAL LOCATION TOWNSHIP _____ RANGE _____ SECTION _____ IF CITY OR TOWN, STREET ADDRESS 5316 Ruskin Avenue		16. THEMATIC CATEGORY	
7. CITY OR TOWN IF RURAL, VICINITY St. Louis		17. DATE(S) OR PERIOD 1/1911 - contract date	
8. DESCRIPTION OF LOCATION QUEEN AVENUE  RUSKIN AVENUE		18. STYLE OR DESIGN Jacobethan	
9. COORDINATES UTM LAT _____ LONG _____		19. ARCHITECT OR ENGINEER William B. Ittner	
10. SITE ( ) STRUCTURE ( ) BUILDING (X) OBJECT ( )		20. CONTRACTOR OR BUILDER Wall Brothers	
11. ON NATIONAL REGISTER? YES ( ) NO (X)		21. ORIGINAL USE, IF APPARENT School	
12. IS IT ELIGIBLE? YES ( ) NO ( )		22. PRESENT USE elementary school (K/3-5)	
13. PART OF ESTAB. HIST. DISTRICT? YES ( ) NO (X)		23. OWNERSHIP PUBLIC (X) PRIVATE ( )	
14. DISTRICT POTENTIAL? YES ( ) NO ( )		24. OWNER'S NAME AND ADDRESS IF KNOWN Board of Education of the City of St. Louis/915 Locust St. Louis MO 63101	
15. NAME OF ESTABLISHED DISTRICT		25. OPEN TO PUBLIC? YES (X) limited NO ( )	
		26. LOCAL CONTACT PERSON OR ORGANIZATION	
		27. OTHER SURVEYS IN WHICH INCLUDED	
		28. NO. OF STORIES 3	
		29. BASEMENT? YES (X) NO ( )	
		30. FOUNDATION MATERIAL brick	
		31. WALL CONSTRUCTION masonry	
		32. ROOF TYPE AND MATERIAL gabled; slate; red ridge tile	
		33. NO. OF BAYS FRONT 14 SIDE	
		34. WALL TREATMENT brown & red brick	
		35. PLAN SHAPE U	
		36. CHANGES (EXPLAIN IN NO. 42) ADDITION ( ) ALTERED ( ) MOVED ( )	
		37. CONDITION INTERIOR _____ EXTERIOR good	
		38. PRESERVATION UNDERWAY? YES ( ) NO ( )	
		39. ENDANGERED? BY WHAT? YES ( ) NO (X)	
		40. VISIBLE FROM PUBLIC ROAD? YES (X) NO ( )	
		41. DISTANCE FROM AND FRONTAGE ON ROAD	
42. FURTHER DESCRIPTION OF IMPORTANT FEATURES Built on a grade that slopes away to the southwest, this school is dominated by twin stair towers topped with octagonal copper-domed cupolas. Entrances in the towers' bases feature stone columns supporting shallow balconies; stone quoining follows the windows all the way up. Between the towers, six round stone arches (the outer two blind) are interspersed with five round mosaic tile insets. Rectangular mosaic tile insets can be found on the side elevations of the wings. Shallow iron-railed balconies appear			

PHOTO  
MUST  
BE  
PROVIDED

### 43. HISTORY AND SIGNIFICANCE

The school was known as Harney Heights School only for a short time at its outset, after which it was named for the pen name of humorist Samuel Clemens (1835-1910). Original cost: \$200,101.

### 44. DESCRIPTION OF ENVIRONMENT AND OUTBUILDINGS

45. SOURCES OF INFORMATION St. Louis Board of Education Archives at Harris-Stowe State College; St. Louis City Hall records

RETURN THIS FORM WHEN COMPLETED TO:

IF ADDITIONAL SPACE IS NEEDED, ATTACH SEPARATE SHEET(S) TO THIS FORM

OFFICE OF HISTORIC PRESERVATION  
P.O. BOX 176  
JEFFERSON CITY, MISSOURI 65102  
PH. 314-751-4096

46. PREPARED BY  
Cynthia Longwisch

47. ORGANIZATION

Landmarks Assn. of St. Louis

48. DATE  
5/87

49. REVISION DATE(S)

at the third story above the round-arched windows. Wings have gables with curvilinear parapets coped with stone; wings also feature brick quoining. The frieze between the towers is liad in diaper bond brickwork; the rest of the brick is a brown and red mix. Stone water table; stone-coped brick landscape walls. Iron fence.





ITTNER SCHOOLS SURVEY

Mark Twain School

(Harney Heights School)

5316 Ruskin

St. Louis, MO

#41 of 47

Photographer: Cynthia Longwisch

Date: March 1987

Negative: Landmarks Assn. of


St. Louis, MO

Camera facing southwest

# MISSOURI OFFICE OF HISTORIC PRESERVATION

## ARCHITECTURAL/HISTORIC INVENTORY SURVEY FORM

CB 1343

1. NO. <u>12</u>		4. PRESENT LOCAL NAME(S) OR DESIGNATION(S) <u>87550017</u>		
2. COUNTY <u>City of St. Louis</u>		5. OTHER NAME(S)		1. NO.
3. LOCATION OF NEGATIVES <u>Landmarks Assn.</u>				
6. SPECIFIC LEGAL LOCATION TOWNSHIP _____ RANGE _____ SECTION _____ IF CITY OR TOWN, STREET ADDRESS <u>2156 Russell</u>		16. THEMATIC CATEGORY		2. COUNTY
7. CITY OR TOWN IF RURAL, VICINITY <u>St. Louis</u>		17. DATE(S) OR PERIOD <u>6/1902 - contract date</u>		
8. DESCRIPTION OF LOCATION <u>ANN AVENUE</u> 		18. STYLE OR DESIGN <u>Jacobethan</u>		4. PRESENT LOCAL NAME(S) OR DESIGNATION(S)
		19. ARCHITECT OR ENGINEER <u>William B. Ittner</u>		
9. COORDINATES UTM LAT _____ LONG _____		20. CONTRACTOR OR BUILDER <u>Hiram Lloyd</u>		5. OTHER NAME(S)
10. SITE ( ) STRUCTURE ( ) BUILDING (X) OBJECT ( )		21. ORIGINAL USE, IF APPARENT <u>high school</u>		
11. ON NATIONAL REGISTER? YES (X) NO ( )		22. PRESENT USE <u>high school (9-12)</u>		6. OTHER NAME(S)
12. IS IT ELIGIBLE? YES ( ) NO ( )		23. OWNERSHIP PUBLIC (X) PRIVATE ( )		
13. PART OF ESTAB. HIST. DISTRICT? YES (X) NO ( )		24. OWNER'S NAME AND ADDRESS IF KNOWN <u>Board of Education of the City of St. Louis/915 Locust St. Louis, MO 63101</u>		7. OTHER NAME(S)
14. DISTRICT POTENTIAL? YES ( ) NO ( )		25. OPEN TO PUBLIC? <u>limited</u> YES (X) NO ( )		
15. NAME OF ESTABLISHED DISTRICT <u>McKinley Fox National Register Dist.</u>		26. LOCAL CONTACT PERSON OR ORGANIZATION		8. OTHER NAME(S)
		27. OTHER SURVEYS IN WHICH INCLUDED		
42. FURTHER DESCRIPTION OF IMPORTANT FEATURES <u>The four-story central section is flanked by two crenellated towers which feature stone battlements and quoining. Wings on either side are three stories, topped with battlemented parapets. Stone detailing is used throughout to highlight the reddish-brown brick laid in garden wall bond. Tudor arches at the entrance are repeated on the interior. The school is built above grade. The only major alterations are the non-contributing annexes to the east side.</u>		43. HISTORY AND SIGNIFICANCE <u>Named after U.S. President William McKinley (1843-1901). Original cost: \$385,256. First manual training high school in St. Louis.</u>		9. OTHER NAME(S)
44. DESCRIPTION OF ENVIRONMENT AND OUTBUILDINGS		45. SOURCES OF INFORMATION <u>St. Louis Board of Education Archives at Harris-Stowe State College; St. Louis City Hall records</u>		10. OTHER NAME(S)
		46. PREPARED BY <u>Cynthia Longwisch</u>		
RETURN THIS FORM WHEN COMPLETED TO: OFFICE OF HISTORIC PRESERVATION P.O. BOX 176 JEFFERSON CITY, MISSOURI 65102 PH. 314-751-4096		47. ORGANIZATION <u>Landmarks Assn. of St. Louis</u>		11. OTHER NAME(S)
IF ADDITIONAL SPACE IS NEEDED, ATTACH SEPARATE SHEET(S) TO THIS FORM		48. DATE <u>4/87</u> 49. REVISION DATE(S)		



ITTNER SCHOOLS SURVEY

McKinley High School

2156 Russell

St. Louis, MO

#12 of 47

Photographer: Cynthia Longwisch

Date: March 1987

Negative: Landmarks Association  
of St. Louis, Inc.

Camera facing southeast

# MISSOURI OFFICE OF HISTORIC PRESERVATION

## ARCHITECTURAL/HISTORIC INVENTORY SURVEY FORM

CB 3690

1. NO. <u>6</u>		4. PRESENT LOCAL NAME(S) OR DESIGNATION(S) <u>Simmons Middle School</u>		8/SSOO/1	
2. COUNTY <u>City of St. Louis</u>		5. OTHER NAME(S) <u>Simmons Colored School (original)</u>			
3. LOCATION OF NEGATIVES <u>Landmarks Assn.</u>					
6. SPECIFIC LEGAL LOCATION TOWNSHIP _____ RANGE _____ SECTION _____ IF CITY OR TOWN, STREET ADDRESS <u>4306-18 St. Louis Avenue</u>		16. THEMATIC CATEGORY		28. NO. OF STORIES <u>3</u>	
7. CITY OR TOWN IF RURAL, VICINITY <u>St. Louis</u>		17. DATE(S) OR PERIOD <u>9/1898 (east); 5/1911 (center); 10/1929 (west) *</u>		29. BASEMENT? YES (X) NO ( )	
8. DESCRIPTION OF LOCATION		18. STYLE OR DESIGN <u># 42</u> <u>restrained Craftsman</u>		30. FOUNDATION MATERIAL <u>Missouri Granite</u>	
		19. ARCHITECT OR ENGINEER <u>William B. Ittner</u>		31. WALL CONSTRUCTION <u>masonry</u>	
		20. CONTRACTOR OR BUILDER <u>see #43 below</u>		32. ROOF TYPE AND MATERIAL <u>hipped; slate w/red ridge tile</u>	
		21. ORIGINAL USE, IF APPARENT <u>school</u>		33. NO. OF BAYS FRONT _____ SIDE _____	
		22. PRESENT USE <u>middle school</u>		34. WALL TREATMENT <u>red brick w/some cull</u>	
9. COORDINATES UTM LAT _____ LONG _____		23. OWNERSHIP PUBLIC (X) PRIVATE ( )		35. PLAN SHAPE <u>see diagram</u>	
10. SITE ( ) STRUCTURE ( ) BUILDING (X) OBJECT ( )		24. OWNER'S NAME AND ADDRESS IF KNOWN <u>Board of Education of the City of St. Louis/915 Locust St. Louis, MO 63101</u>		36. CHANGES (EXPLAIN IN NO. 42) ADDITION (X) ALTERED ( ) MOVED ( )	
11. ON NATIONAL REGISTER? YES ( ) NO (X)		25. OPEN TO PUBLIC? <u>limited</u> YES (X) NO ( )		37. CONDITION INTERIOR _____ EXTERIOR <u>good</u>	
12. IS IT ELIGIBLE? YES ( ) NO ( )		26. LOCAL CONTACT PERSON OR ORGANIZATION		38. PRESERVATION UNDERWAY? YES ( ) NO ( )	
13. PART OF ESTAB. HIST. DISTRICT? YES (X) NO ( )		27. OTHER SURVEYS IN WHICH INCLUDED		39. ENDANGERED? BY WHAT? YES ( ) NO (X)	
14. DISTRICT POTENTIAL? YES ( ) NO ( )				40. VISIBLE FROM PUBLIC ROAD? YES (X) NO ( )	
15. NAME OF ESTABLISHED DISTRICT <u>The Ville Local Historic District</u>				41. DISTANCE FROM AND FRONTAGE ON ROAD	
<div style="display: flex; justify-content: space-between;"> <div style="width: 70%;"> <p>42. FURTHER DESCRIPTION OF IMPORTANT FEATURES * <u>Original building (east) built 2 stories high with removable wooden roof for expected upward expansion; 5 rooms were added in 1901. The center section was built in 1911-12 and the west portion was added in 1929-30. The red brick is mixed with random culls. Carthage limestone was used for sills, string course at top of the 2nd story and for other trim. Round-arched windows top entrance bays; entrance doors topped with round blind arches. Iron fence. Cupola &amp; small dormers.</u></p> <p>43. HISTORY AND SIGNIFICANCE <u>The contractor for the original building (east) was Lenz-Helm Building; Wall Brothers contracted for the center section in 1911; and no contractor was listed for the 1929 (west) portion. The building was named for William J. Simmons (1849-90), Baptist clergyman and author. Original cost: \$42,184. Cost for 1911 section: \$93,000. Cost for 1929 section: \$50,000. Stowe Teachers' College (for Blacks) housed at Simmons School, 1929-40</u></p> </div> <div style="width: 25%; text-align: center; border: 1px solid black; padding: 10px;"> <p>PHOTO MUST  BE PROVIDED</p> </div> </div>					
44. DESCRIPTION OF ENVIRONMENT AND OUTBUILDINGS					
45. SOURCES OF INFORMATION <u>St. Louis Board of Education Archives at Harris-Stowe State College; St. Louis City Hall records</u>				46. PREPARED BY <u>Cynthia Longwisch</u>	
RETURN THIS FORM WHEN COMPLETED TO: OFFICE OF HISTORIC PRESERVATION P.O. BOX 176 JEFFERSON CITY, MISSOURI 65102 PH. 314-751-4096				47. ORGANIZATION <u>Landmarks Assn. of St. Louis</u>	
				48. DATE <u>4/87</u> 49. REVISION DATE(S)	





ITTNER SCHOOLS SURVEY

Simmons School

4318 St. Louis Avenue

St. Louis, MO

#6 of 47

Photographer: Cynthia Longwisch

Date: March 1987

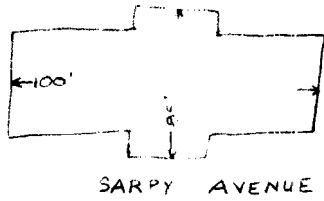
Negative: Landmarks Association  
of St. Louis, Inc.

Camera facing southwest

# MISSOURI OFFICE OF HISTORIC PRESERVATION

## ARCHITECTURAL/HISTORIC INVENTORY SURVEY FORM

CB 3955

1. NO. <u>5</u>		4. PRESENT LOCAL NAME(S) OR DESIGNATION(S) <u>7750070</u> Providence Educational Center		1. NO.	
2. COUNTY City of St. Louis		5. OTHER NAME(S) (original) Rock Spring School			2. COUNTY
3. LOCATION OF NEGATIVES Landmarks Assn.					
6. SPECIFIC LEGAL LOCATION TOWNSHIP _____ RANGE _____ SECTION _____ IF CITY OR TOWN, STREET ADDRESS 3974 Sarpy Avenue		16. THEMATIC CATEGORY		3. COUNTY	
7. CITY OR TOWN IF RURAL, VICINITY St. Louis		17. DATE(S) OR PERIOD 9/1898 - contract date			
8. DESCRIPTION OF LOCATION   SARPY AVENUE		18. STYLE OR DESIGN restrained Craftsman			
		19. ARCHITECT OR ENGINEER William B. Ittner		4. PRESENT LOCAL NAME(S) OR DESIGNATION(S)	
		20. CONTRACTOR OR BUILDER H. Lloyd			
		21. ORIGINAL USE, IF APPARENT school			
		22. PRESENT USE young private high school for adults		5. OTHER NAME(S)	
		23. OWNERSHIP PUBLIC ( ) PRIVATE (X)			
		24. OWNER'S NAME AND ADDRESS IF KNOWN Providence Program Inc. 3974 Sarpy Avenue/St. Louis MO 63110			
9. COORDINATES UTM LAT _____ LONG _____		25. OPEN TO PUBLIC? limited YES (X) NO ( )		6. TOWNSHIP	
10. SITE ( ) STRUCTURE ( ) BUILDING (X) OBJECT ( )		26. LOCAL CONTACT PERSON OR ORGANIZATION			
11. ON NATIONAL REGISTER? YES ( ) NO (X)		27. OTHER SURVEYS IN WHICH INCLUDED			
12. IS IT ELIGIBLE? YES ( ) NO ( )		30. FOUNDATION MATERIAL stone		7. RANGE	
13. PART OF ESTAB. HIST. DISTRICT? YES ( ) NO (X)		31. WALL CONSTRUCTION masonry			
14. DISTRICT POTENTIAL? YES ( ) NO ( )		32. ROOF TYPE AND MATERIAL hipped; slate w/red ridge			
15. NAME OF ESTABLISHED DISTRICT		33. NO. OF BAYS FRONT 8 SIDE 4		8. SECTION	
		34. WALL TREATMENT brown brick w/red brick accents			
		35. PLAN SHAPE cruciform			
		36. CHANGES (EXPLAIN IN NO. 42) ADDITION ( ) ALTERED ( ) MOVED ( )		9. SECTION	
		37. CONDITION INTERIOR _____ EXTERIOR good			
		38. PRESERVATION UNDERWAY? YES ( ) NO ( )			
		39. ENDANGERED? BY WHAT? YES ( ) NO (X)		10. SECTION	
		40. VISIBLE FROM PUBLIC ROAD? YES (X) NO ( )			
		41. DISTANCE FROM AND FRONTAGE ON ROAD			
42. FURTHER DESCRIPTION OF IMPORTANT FEATURES		PHOTO MUST  BE PROVIDED		11. SECTION	
The two central bays project from the body of the building and are flanked by entrances, above each of which are paired windows topped with a round blind arch. Brown brick is highlighted at the attic story by the use of red brick in a diamond pattern. The roof has a substantial overhang, emphasized by exposed rafters. Shallow dormers in the roof face side elevations and a massive plain brick chimney dominates the rear. Stone sills & string course between 2nd & 3rd floors.					
43. HISTORY AND SIGNIFICANCE		Original cost: \$40,000.		12. SECTION	
44. DESCRIPTION OF ENVIRONMENT AND OUTBUILDINGS					
45. SOURCES OF INFORMATION		St. Louis Board of Education Archives at Harris Stowe State College; St. Louis City Hall records			
RETURN THIS FORM WHEN COMPLETED TO:		OFFICE OF HISTORIC PRESERVATION P.O. BOX 176 JEFFERSON CITY, MISSOURI 65102 PH. 314-751-4096		13. SECTION	
46. PREPARED BY		Cynthia Longwisch			
47. ORGANIZATION		Landmarks Assn. of St. Louis			
48. DATE		49. REVISION DATE(S)		14. SECTION	
4/87					
F ADDITIONAL SPACE IS NEEDED, ATTACH SEPARATE SHEET(S) TO THIS FORM					



ITTNER SCHOOLS SURVEY

Providence Educational Center  
(Rock Spring School)  
3974 Sarpy Avenue  
St. Louis, MO

#5 of 47

Photographer: Cynthia Longwisch

Date: March 1987

Negative: Landmarks Assn. of  
St. Louis, Inc.

Camera facing southwest

# MISSOURI OFFICE OF HISTORIC PRESERVATION

## ARCHITECTURAL/HISTORIC INVENTORY SURVEY FORM

CB 5309

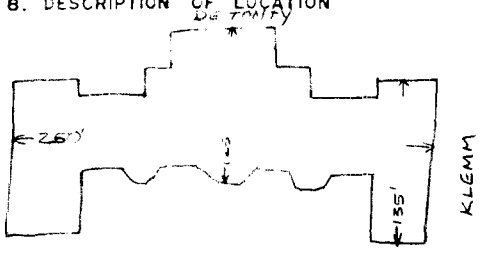
1. NO. 47		4. PRESENT LOCAL NAME(S) OR DESIGNATION(S) 8755 1051 Mullanphy Middle School	
2. COUNTY City of St. Louis		5. OTHER NAME(S) Mullanphy School	
3. LOCATION OF NEGATIVES Landmarks Assn.			
6. SPECIFIC LEGAL LOCATION TOWNSHIP _____ RANGE _____ SECTION _____ IF CITY OR TOWN, STREET ADDRESS 4221 Shaw		16. THEMATIC CATEGORY	
7. CITY OR TOWN IF RURAL, VICINITY St. Louis		17. DATE(S) OR PERIOD 9/1914 - contract date	
8. DESCRIPTION OF LOCATION 		18. STYLE OR DESIGN Jacobethan	
9. COORDINATES UTM LAT _____ LONG _____		19. ARCHITECT OR ENGINEER William B. Ittner	
10. SITE ( ) BUILDING ( X ) STRUCTURE ( ) OBJECT ( )		20. CONTRACTOR OR BUILDER Murch Brothers	
11. ON NATIONAL REGISTER? YES ( ) NO ( X )		21. ORIGINAL USE, IF APPARENT School	
12. IS IT ELIGIBLE? YES ( ) NO ( )		22. PRESENT USE middle school (6-8)	
13. PART OF ESTAB. HIST. DISTRICT? YES ( X ) NO ( )		23. OWNERSHIP PUBLIC ( X ) PRIVATE ( )	
14. DISTRICT POTENTIAL? YES ( ) NO ( )		24. OWNER'S NAME AND ADDRESS IF KNOWN Board of Education of the City of St. Louis/915 Locust St. Louis, MO 63101	
15. NAME OF ESTABLISHED DISTRICT Shaw Local Historic District		25. OPEN TO PUBLIC? limited YES ( X ) NO ( )	
42. FURTHER DESCRIPTION OF IMPORTANT FEATURES Stone trim is used extensively: water table, balustrades, entrance porticoes, center bay window/entrance, first floor center window surrounds, chimney coping. Built above grade on a slight slope. One-story center entrance bay is pentagonal with a solid stone parapet. Flanking it are two entrance bays featuring round arches; gabled bays above are half-timbered and have multi-paned doors opening onto balustraded portico roofs. Gables of wings are laid in diaper bond (over)		26. LOCAL CONTACT PERSON OR ORGANIZATION	
43. HISTORY AND SIGNIFICANCE Named after St. Louis philanthropist Bryan Mullanphy (1809-51). Original cost: \$237,935.		27. OTHER SURVEYS IN WHICH INCLUDED	
44. DESCRIPTION OF ENVIRONMENT AND OUTBUILDINGS		28. NO. OF STORIES 2	
45. SOURCES OF INFORMATION St. Louis Board of Education Archives at Harris-Stowe State College; St. Louis City Hall records		29. BASEMENT? YES ( X ) NO ( )	
RETURN THIS FORM WHEN COMPLETED TO: OFFICE OF HISTORIC PRESERVATION P.O. BOX 176 JEFFERSON CITY, MISSOURI 65102 PH. 314-751-4096		30. FOUNDATION MATERIAL brick	
IF ADDITIONAL SPACE IS NEEDED, ATTACH SEPARATE SHEET(S) TO THIS FORM		31. WALL CONSTRUCTION masonry	
		32. ROOF TYPE AND MATERIAL gabled; slate w/red ridge tiles	
		33. NO. OF BAYS FRONT 9 SIDE	
		34. WALL TREATMENT variegated red brick	
		35. PLAN SHAPE modified H	
		36. CHANGES (EXPLAIN IN NO. 42) ADDITION ( ) ALTERED ( ) MOVED ( )	
		37. CONDITION INTERIOR EXTERIOR good	
		38. PRESERVATION UNDERWAY? YES ( ) NO ( )	
		39. ENDANGERED? BY WHAT? YES ( ) NO ( X )	
		40. VISIBLE FROM PUBLIC ROAD? YES ( X ) NO ( )	
		41. DISTANCE FROM AND FRONTAGE ON ROAD	
		46. PREPARED BY Cynthia Longwisch	
		47. ORGANIZATION Landmarks Assn. of St. Louis	
		48. DATE 5/87 49. REVISION DATE(S)	

PHOTO  
MUST  
BE  
PROVIDED



brickwork. Chimneys are tall, with flue shafts grouped in stacks with each shaft set diagonally to its neighbors. Brick, stone-coped retaining walls. Iron fence.



ITTNER SCHOOLS SURVEY

Mullanphy School

4221 Shaw

St. Louis, MO

#47 of 47

Photographer: Cynthia Longwisch

Date: March 1987

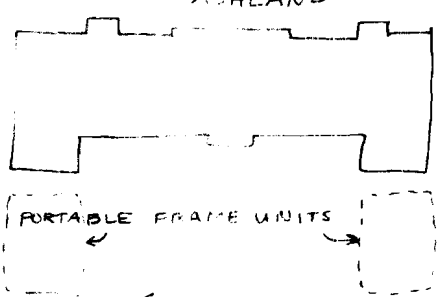
Negative: Landmarks Association  
of St. Louis, Inc.

Camera facing northwest

# MISSOURI OFFICE OF HISTORIC PRESERVATION

## ARCHITECTURAL/HISTORIC INVENTORY SURVEY FORM

CB 5195

1. NO. 18		4. PRESENT LOCAL NAME(S) OR DESIGNATION(S) 87550023 Farragut School			
2. COUNTY City of St. Louis		5. OTHER NAME(S) Elleardsville School (original)			
3. LOCATION OF NEGATIVES Landmarks Assn.					
6. SPECIFIC LEGAL LOCATION TOWNSHIP _____ RANGE _____ SECTION _____ IF CITY OR TOWN, STREET ADDRESS 4025 Sullivan		16. THEMATIC CATEGORY		28. NO. OF STORIES 2	
7. CITY OR TOWN IF RURAL, VICINITY St. Louis		17. DATE(S) OR PERIOD 3/1905 - contract date		29. BASEMENT? YES (X) NO ( )	
8. DESCRIPTION OF LOCATION ASHLAND 		18. STYLE OR DESIGN Jacobethan		30. FOUNDATION MATERIAL brick	
		19. ARCHITECT OR ENGINEER William B. Ittner		31. WALL CONSTRUCTION masonry	
		20. CONTRACTOR OR BUILDER Gerhard Building		32. ROOF TYPE AND MATERIAL gabled; (red) asphalt tiles	
		21. ORIGINAL USE, IF APPARENT school		33. NO. OF BAYS FRONT 9 SIDE 1	
		22. PRESENT USE elementary school (K & 2-5)		34. WALL TREATMENT red brick w/some culls	
		23. OWNERSHIP PUBLIC (X) PRIVATE ( )		35. PLAN SHAPE modified E	
		24. OWNER'S NAME AND ADDRESS IF KNOWN Board of Education of the City of St. Louis/915 Locust St. Louis, MO 63101		36. CHANGES (EXPLAIN IN NO. 42) ADDITION ( ) ALTERED ( ) MOVED ( )	
9. COORDINATES LAT _____ LONG _____ UTM _____		25. OPEN TO PUBLIC? YES (X) NO ( ) limited		37. CONDITION INTERIOR _____ EXTERIOR good	
10. SITE ( ) BUILDING (X) STRUCTURE ( ) OBJECT ( )		26. LOCAL CONTACT PERSON OR ORGANIZATION		38. PRESERVATION UNDERWAY? YES ( ) NO ( )	
11. ON NATIONAL REGISTER? YES ( ) NO (X)		27. OTHER SURVEYS IN WHICH INCLUDED		39. ENDANGERED? BY WHAT? YES ( ) NO (X)	
12. IS IT ELIGIBLE? YES ( ) NO ( )				40. VISIBLE FROM PUBLIC ROAD? YES (X) NO ( )	
13. PART OF ESTAB. HIST. DISTRICT? YES ( ) NO (X)				41. DISTANCE FROM AND FRONTAGE ON ROAD	
14. DISTRICT POTENTIAL? YES ( ) NO ( )					
15. NAME OF ESTABLISHED DISTRICT					
42. FURTHER DESCRIPTION OF IMPORTANT FEATURES Portable units currently located in front of each wing. Stone water table just above a course of dentils. Stone sills. Parapeted gables of wings feature brick laid in a basketweave pattern around small inset windows. Eaves have large overhangs and exposed rafter ends. Entrance has carved stone surround. Short landscape walls feature stone coping and finials. Iron fence. Soldier lintel course at 1st and 2nd floors.				<div style="border: 2px solid black; padding: 10px; width: 100%;">             PHOTO MUST BE PROVIDED           </div>	
43. HISTORY AND SIGNIFICANCE Named after Americal Naval commander David G. Farragut (1801-70). Original cost: \$173,045. School initially known as Elleardsville School, Elleardsville being the original name of the Ville neighborhood.					
44. DESCRIPTION OF ENVIRONMENT AND OUTBUILDINGS					
45. SOURCES OF INFORMATION St. Louis Board of Education Archives at Harris-Stowe State College; St. Louis City Hall records				46. PREPARED BY Cynthia Longwisch	
RETURN THIS FORM WHEN COMPLETED TO: OFFICE OF HISTORIC PRESERVATION P.O. BOX 176 JEFFERSON CITY, MISSOURI 65102 PH. 314-751-4096				47. ORGANIZATION Landmarks Assn. of St. Louis	
IF ADDITIONAL SPACE IS NEEDED, ATTACH SEPARATE SHEET(S) TO THIS FORM				48. DATE 4/87	
				49. REVISION DATE(S)	





ITTNER SCHOOLS SURVEY

Farragut School  
(Elleardsville School)  
4025 Sullivan  
St. Louis, MO

#18 of 47

Photographer: Cynthia Longwisch  
Date: March 1987  
Negative: Landmarks Assn. of  
St. Louis, Inc.  
Camera facing northwest



# MISSOURI OFFICE OF HISTORIC PRESERVATION

## ARCHITECTURAL/HISTORIC INVENTORY SURVEY FORM

CB 5355

1. NO. 35	4. PRESENT LOCAL NAME(S) OR DESIGNATION(S) Walnut Park School	57550039
2. COUNTY City of St. Louis	5. OTHER NAME(S)	
3. LOCATION OF NEGATIVES Landmarks Assn.		

6. SPECIFIC LEGAL LOCATION TOWNSHIP _____ RANGE _____ SECTION _____ IF CITY OR TOWN, STREET ADDRESS 5814 Thekla Avenue	16. THEMATIC CATEGORY	28. NO. OF STORIES 2½
7. CITY OR TOWN IF RURAL, VICINITY St. Louis	17. DATE(S) OR PERIOD 2/1908 - contract date	29. BASEMENT? YES (X) NO ( )
8. DESCRIPTION OF LOCATION GARETTE AVENUE 245' RIVERVIEW BOULEVARD THEKLA AVENUE	18. STYLE OR DESIGN Jacobethan	30. FOUNDATION MATERIAL limestone
	19. ARCHITECT OR ENGINEER William B. Ittner	31. WALL CONSTRUCTION masonry
	20. CONTRACTOR OR BUILDER Wall Brothers	32. ROOF TYPE AND MATERIAL gabled; asphalt w/red
	21. ORIGINAL USE, IF APPARENT School	33. NO. OF BAYS FRONT 15 SIDE 2
	22. PRESENT USE elementary school (K-5)	34. WALL TREATMENT red brick w/some culls
23. OWNERSHIP PUBLIC (X) PRIVATE ( )	24. OWNER'S NAME AND ADDRESS IF KNOWN Board of Education of the City of St. Louis/915 Locust St. Louis, MO 63101	35. PLAN SHAPE modified H
25. OPEN TO PUBLIC? YES (X) limited NO ( )	26. LOCAL CONTACT PERSON OR ORGANIZATION	36. CHANGES (EXPLAIN IN NO. 42) ADDITION ( ) ALTERED ( ) MOVED ( )
27. OTHER SURVEYS IN WHICH INCLUDED	37. CONDITION INTERIOR _____ EXTERIOR good	38. PRESERVATION UNDERWAY? YES ( ) NO ( )
39. ENDANGERED? BY WHAT? YES ( ) NO (X)	40. VISIBLE FROM PUBLIC ROAD? YES (X) NO ( )	41. DISTANCE FROM AND FRONTAGE ON ROAD

42. FURTHER DESCRIPTION OF IMPORTANT FEATURES This school is built above grade, with limestone retaining walls where the grade slopes away; fronted by an iron fence. Stone water table and first-floor lintel course. Projecting center entrance bay features stone window and door surrounds; entrance has a square stone hood above an elliptical arch - a pattern repeated on a smaller scale in the secondary entrances in the wings. Overhanging eaves. Projecting bay windows in side elevations at ground & 1st floor levels.	PHOTO MUST BE PROVIDED
43. HISTORY AND SIGNIFICANCE Original cost: \$161,188.	

44. DESCRIPTION OF ENVIRONMENT AND OUTBUILDINGS	
-------------------------------------------------	--

45. SOURCES OF INFORMATION St. Louis Board of Education Archives at Harris-Stowe State College; St. Louis City Hall records.	46. PREPARED BY Cynthia Longwisch
47. ORGANIZATION Landmarks Assn. of St. Louis	48. DATE 5/87
49. REVISION DATE(S)	

RETURN THIS FORM WHEN COMPLETED TO: OFFICE OF HISTORIC PRESERVATION  
P.O. BOX 176  
JEFFERSON CITY, MISSOURI 65102  
PH. 314-751-4096

IF ADDITIONAL SPACE IS NEEDED, ATTACH SEPARATE SHEETS TO THIS FORM



ITTNER SCHOOLS SURVEY

Walnut Park School  
5814 Thekla Avenue  
St. Louis, MO

#35 of 47

Photographer: Cynthia Longwisch

Date: March 1987

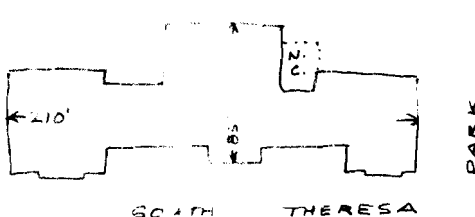
Negative: Landmarks Association  
of St. Louis, Inc.

Camera facing west

# MISSOURI OFFICE OF HISTORIC PRESERVATION

## ARCHITECTURAL/HISTORIC INVENTORY SURVEY FORM


CB 1280

1. NO. 16		4. PRESENT LOCAL NAME(S) OR DESIGNATION(S) Audiovisual Services Building		87330001	
2. COUNTY City of St. Louis		5. OTHER NAME(S) Normal School (original); Harris Teachers' College			
3. LOCATION OF NEGATIVES Landmarks Assn.					
6. SPECIFIC LEGAL LOCATION TOWNSHIP _____ RANGE _____ SECTION _____ IF CITY OR TOWN, STREET ADDRESS 1517 South Theresa		16. THEMATIC CATEGORY		28. NO. OF STORIES 3	
7. CITY OR TOWN IF RURAL, VICINITY St. Louis		17. DATE(S) OR PERIOD 9/1904 - contract date		29. BASEMENT? YES (X) NO ( )	
8. DESCRIPTION OF LOCATION 		18. STYLE OR DESIGN Jacobethan		30. FOUNDATION MATERIAL limestone	
		19. ARCHITECT OR ENGINEER William B. Ittner		31. WALL CONSTRUCTION masonry	
		20. CONTRACTOR OR BUILDER Steininger		32. ROOF TYPE AND MATERIAL flat	
		21. ORIGINAL USE, IF APPARENT teachers' college		33. NO. OF BAYS FRONT 9 SIDE 4	
		22. PRESENT USE various support services for St. L. public schools		34. WALL TREATMENT red brick w/some culls	
		23. OWNERSHIP PUBLIC (X) PRIVATE ( )		35. PLAN SHAPE modified H	
		24. OWNER'S NAME AND ADDRESS IF KNOWN Board of Education of the City of St. Louis/915 Locust St. Louis, MO 63101		36. CHANGES (EXPLAIN IN NO. 42) ADDITION (X) ALTERED ( ) SEE PLAN MOVED ( )	
9. COORDINATES UTM LAT _____ LONG _____		25. OPEN TO PUBLIC? YES (X) NO ( ) limited		37. CONDITION INTERIOR _____ EXTERIOR good	
10. SITE ( ) STRUCTURE ( ) BUILDING (X) OBJECT ( )		26. LOCAL CONTACT PERSON OR ORGANIZATION		38. PRESERVATION UNDERWAY? YES ( ) NO (X)	
11. ON NATIONAL REGISTER? YES ( ) NO (X)		27. OTHER SURVEYS IN WHICH INCLUDED		39. ENDANGERED? BY WHAT? YES ( ) NO (X)	
12. IS IT ELIGIBLE? YES ( ) NO ( )				40. VISIBLE FROM PUBLIC ROAD? YES (X) NO ( )	
13. PART OF ESTAB. HIST. DISTRICT? YES ( ) NO (X)				41. DISTANCE FROM AND FRONTAGE ON ROAD	
14. DISTRICT POTENTIAL? YES ( ) NO ( )					
15. NAME OF ESTABLISHED DISTRICT					
42. FURTHER DESCRIPTION OF IMPORTANT FEATURES Building is built well above grade and features a copious use of stone trim throughout, including window surrounds, coping, entrance surround, water table, lintel course at the 3rd floor, balustrade and finials in front of the building, and units of balustrading used to define bays in the roof's parapet. Windows are found in groups of 3 or 5. The entrance bay is elaborately embellished with stone carving above the round arch, as are the projecting 2-story bays in either wing's primary elevation. Brick has a redder cast than neighboring Wyman School.					
43. HISTORY AND SIGNIFICANCE Originally developed to provide teachers for the St. Louis Public Schools, the Normal School became a separate entity in 1895. The name was changed to the Harris Teachers' College (after St. Louis educator William Torrey Harris (1835-1909) after the school was relocated in the building under discussion. Harris College later merged with Stowe Teachers' College to form Harris-Stowe State College, still a teachers' institution in St. Louis. The building currently houses a number of services connected with the St. Louis Public Schools, such as Audio-Visual Services, Photo Lab, etc. Original cost: \$148,634.					
44. DESCRIPTION OF ENVIRONMENT AND OUTBUILDINGS					
45. SOURCES OF INFORMATION St. Louis Board of Education Archives at Harris Stowe State College; St. Louis City Hall records					
46. PREPARED BY Cynthia Longwisch					
47. ORGANIZATION Landmarks Assn. of St. Louis					
48. DATE 4/87					
49. REVISION DATE(S)					

RETURN THIS FORM WHEN COMPLETED TO: OFFICE OF HISTORIC PRESERVATION  
P.O. BOX 176  
JEFFERSON CITY, MISSOURI 65102  
PH. 314-751-4096

IF ADDITIONAL SPACE IS NEEDED, ATTACH SEPARATE SHEET(S) TO THIS FORM





ITTNER SCHOOLS SURVEY  
Cote Brilliante School  
2616 Cora  
St. Louis, MO

#15 of 47  
Photographer: Cynthia Longwisch  
Date: March 1987  
Negative: Landmarks Association  
of St. Louis, Inc.  
Camera facing northeast



# MISSOURI OFFICE OF HISTORIC PRESERVATION

## ARCHITECTURAL/HISTORIC INVENTORY SURVEY FORM

CB 1280

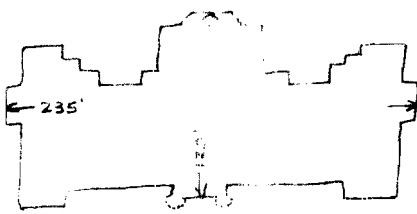
1. NO. <u>8</u>		4. PRESENT LOCAL NAME(S) OR DESIGNATION(S) <u>87550013</u>		1. NO.
2. COUNTY <u>City of St. Louis</u>		5. OTHER NAME(S)		
3. LOCATION OF NEGATIVES <u>Landmarks Assn.</u>				
6. SPECIFIC LEGAL LOCATION TOWNSHIP _____ RANGE _____ SECTION _____ IF CITY OR TOWN, STREET ADDRESS <u>1547 South Theresa</u>		16. THEMATIC CATEGORY		2. COUNTY
7. CITY OR TOWN IF RURAL, VICINITY <u>St. Louis</u>		17. DATE(S) OR PERIOD <u>11/1900 - contract date</u>		
8. DESCRIPTION OF LOCATION  <u>S. THERESA</u>		18. STYLE OR DESIGN <u>Jacobethan</u>		
9. COORDINATES UTM LAT _____ LONG _____		19. ARCHITECT OR ENGINEER <u>William B. Ittner</u>		4. PRESENT LOCAL NAME(S) OR DESIGNATION(S)
10. SITE ( ) STRUCTURE ( ) BUILDING (X) OBJECT ( )		20. CONTRACTOR OR BUILDER <u>Adam Bauer</u>		
11. ON NATIONAL REGISTER? YES ( ) NO (X)		21. ORIGINAL USE, IF APPARENT <u>school</u>		
12. IS IT ELIGIBLE? YES ( ) NO ( )		22. PRESENT USE <u>elementary school (K-5)</u>		5. OTHER NAME(S)
13. PART OF ESTAB HIST. DISTRICT? YES ( ) NO (X)		23. OWNERSHIP PUBLIC (X) PRIVATE ( )		
14. DISTRICT POTENTIAL? YES ( ) NO ( )		24. OWNER'S NAME AND ADDRESS IF KNOWN <u>Board of Education of St. Louis</u> <u>915 Locust St. Louis MO 63101</u>		
15. NAME OF ESTABLISHED DISTRICT		25. OPEN TO PUBLIC? YES (X) NO ( ) <u>limited</u>		6. TOWNSHIP
42. FURTHER DESCRIPTION OF IMPORTANT FEATURES <u>Entrance bay features stone ogee-arched doorway, twin crenelated towers flanking a balcony supported by small corbeled arches, triple tripartite ogee-arched windows with stone hood moulding, and curvilinear stone-coped parapet with small inset window. Set above grade, the school has a stone water table and 3rd floor sill course. Rectilinear windows have soldier arches. Stone coping. Iron fence. Copper gutters.</u>		26. LOCAL CONTACT PERSON OR ORGANIZATION		
43. HISTORY AND SIGNIFICANCE <u>Named for educator Edward Wyman (1815-88). Original cost: \$126,348. School was built as the model school for student teachers from the Normal School located next door.</u>		27. OTHER SURVEYS IN WHICH INCLUDED		
44. DESCRIPTION OF ENVIRONMENT AND OUTBUILDINGS		28. NO. OF STORIES <u>3</u>		RANGE
45. SOURCES OF INFORMATION <u>St. Louis Board of Education Archives at Harris-Stowe State College; St. Louis City Hall records</u>		29. BASEMENT? YES (X) NO ( )		
46. PREPARED BY <u>Cynthia Longwisch</u>		30. FOUNDATION MATERIAL <u>limestone</u>		
47. ORGANIZATION <u>Landmarks Assn of St. Louis</u>		31. WALL CONSTRUCTION <u>masonry</u>		SECTION
48. DATE <u>4/87</u>		32. ROOF TYPE AND MATERIAL <u>gabled; red tile</u>		
49. REVISION DATE(S)		33. NO. OF BAYS (1st floor) FRONT <u>19</u> SIDE <u>12</u>		
RETURN THIS FORM WHEN COMPLETED TO: OFFICE OF HISTORIC PRESERVATION P.O. BOX 176 JEFFERSON CITY, MISSOURI 65102 PH. 314-751-4096		34. WALL TREATMENT <u>brown &amp; dark brown brick mix</u>		
IF ADDITIONAL SPACE IS NEEDED, ATTACH SEPARATE SHEET(S) TO THIS FORM		35. PLAN SHAPE <u>E</u>		
		36. CHANGES (EXPLAIN IN NO. 42) ADDITION ( ) ALTERED ( ) MOVED ( )		
		37. CONDITION INTERIOR _____ EXTERIOR <u>good</u>		
		38. PRESERVATION UNDERWAY? YES ( ) NO ( )		
		39. ENDANGERED? BY WHAT? YES ( ) NO (X)		
		40. VISIBLE FROM PUBLIC ROAD? YES (X) NO ( )		
		41. DISTANCE FROM AND FRONTAGE ON ROAD		

PHOTO  
MUST  
BE  
PROVIDED



ITTNER SCHOOLS SURVEY

Edward Wyman School

1547 South Theresa

St. Louis, MO

#8 of 47

Photographer: Cynthia Longwisch

Date: March 1987

Negative: Landmarks Association  
of St. Louis, Inc.

Camera facing southwest

# MISSOURI OFFICE OF HISTORIC PRESERVATION

## ARCHITECTURAL/HISTORIC INVENTORY SURVEY FORM

CB 4847

1. NO. 31		4. PRESENT LOCAL NAME(S) OR DESIGNATION(S) S155 0036 Soldan High School	
2. COUNTY City of St. Louis		5. OTHER NAME(S)	
3. LOCATION OF NEGATIVES landmarks Assn.			
6. SPECIFIC LEGAL LOCATION TOWNSHIP _____ RANGE _____ SECTION _____ IF CITY OR TOWN, STREET ADDRESS 918 Union Boulevard		16. THEMATIC CATEGORY	
7. CITY OR TOWN IF RURAL, VICINITY St. Louis		17. DATE(S) OR PERIOD 1/1908 - contract date	
8. DESCRIPTION OF LOCATION		18. STYLE OR DESIGN Jacobethan	
		19. ARCHITECT OR ENGINEER William B. Ittner	
		20. CONTRACTOR OR BUILDER H. Lloyd Building	
		21. ORIGINAL USE, IF APPARENT high school	
		22. PRESENT USE high school (9-12)	
		23. OWNERSHIP PUBLIC (X) PRIVATE ( )	
		24. OWNER'S NAME AND ADDRESS IF KNOWN Board of Education of the City of St. Louis/915 Locust St. Louis, MO 63101	
9. COORDINATES UTM LAT _____ LONG _____		25. OPEN TO PUBLIC? YES (X) limited NO ( )	
10. SITE ( ) STRUCTURE ( ) BUILDING (X) OBJECT ( )		26. LOCAL CONTACT PERSON OR ORGANIZATION	
11. ON NATIONAL REGISTER? YES ( ) NO (X)		27. OTHER SURVEYS IN WHICH INCLUDED	
12. IS IT ELIGIBLE? YES ( ) NO ( )			
13. PART OF ESTAB. HIST. DISTRICT? YES (X) NO ( )		30. FOUNDATION MATERIAL brick	
14. DISTRICT POTENTIAL? YES ( ) NO ( )		31. WALL CONSTRUCTION masonry	
15. NAME OF ESTABLISHED DISTRICT Visitation Park District		32. ROOF TYPE AND MATERIAL hipped; red tile	
		33. NO. OF BAYS FRONT 11 SIDE	
		34. WALL TREATMENT variegated red brick	
		35. PLAN SHAPE modified E	
		36. CHANGES (EXPLAIN IN NO. 42) ADDITION ( ) ALTERED ( ) MOVED ( )	
		37. CONDITION INTERIOR _____ EXTERIOR good	
		38. PRESERVATION UNDERWAY? YES ( ) NO ( )	
		39. ENDANGERED? BY WHAT? YES ( ) NO (X)	
		40. VISIBLE FROM PUBLIC ROAD? YES (X) NO ( )	
		41. DISTANCE FROM AND FRONTAGE ON ROAD	

42. FURTHER DESCRIPTION OF IMPORTANT FEATURES Dominated by a central, projecting entrance bay, Soldan High School features extensive use of stone: quoining, window enframements, landscape and parapet balusters and coping are of stone. The center bay is topped at the parapet with a bas-relief sculpture of a seated man surrounded by children, covered with a curved, dentilled pediment. Paired pillars flank the entrance. Two stair towers are capped with copper-clad cupolas, and a third, smaller cupola (also copper-clad) tops the center of the structure. Chimneys are laid in a vertically-grooved pattern & topped with stone. Stone water table & third-floor lintel course.

43. HISTORY AND SIGNIFICANCE Named after F. Louis Soldan (1842-1908), Superintendent of St. Louis Public Schools 1895-1908. Original cost: \$630,244.

44. DESCRIPTION OF ENVIRONMENT AND OUTBUILDINGS

45. SOURCES OF INFORMATION St. Louis Board of Education Archives at Harris-Stowe State College; St. Louis City Hall records.

RETURN THIS FORM WHEN COMPLETED TO: OFFICE OF HISTORIC PRESERVATION

IF ADDITIONAL SPACE IS NEEDED, ATTACH SEPARATE SHEET(S) TO THIS FORM

P.O. BOX 176  
JEFFERSON CITY, MISSOURI 65102  
PH. 314-751-4096

46. PREPARED BY  
Cynthia Longwisch

47. ORGANIZATION  
Landmarks Assn. of St. Louis

48. DATE 8/87 49. REVISION DATE(S)





ITTNER SCHOOLS SURVEY  
Soldan High School  
918 Union Boulevard  
St. Louis, MO

#31 of 47  
Photographer: Cynthia Longwisch  
Date: February 1987  
Negative: Landmarks Association  
of St. Louis, Inc.  
Camera facing northeast




# MISSOURI OFFICE OF HISTORIC PRESERVATION

## ARCHITECTURAL/HISTORIC INVENTORY SURVEY FORM

CB 4848

1. NO. 23	4. PRESENT LOCAL NAME(S) OR DESIGNATION(S) 87550028
2. COUNTY City of St. Louis	5. OTHER NAME(S)
3. LOCATION OF NEGATIVES Landmarks Assn.	

6. SPECIFIC LEGAL LOCATION TOWNSHIP _____ RANGE _____ SECTION _____ IF CITY OR TOWN, STREET ADDRESS 1020 Union Boulevard	16. THEMATIC CATEGORY	28. NO. OF STORIES 2
7. CITY OR TOWN IF RURAL, VICINITY St. Louis	17. DATE(S) OR PERIOD 2/1906 - contract date	29. BASEMENT? YES (X) NO ( )
8. DESCRIPTION OF LOCATION	18. STYLE OR DESIGN Jacobethan	30. FOUNDATION MATERIAL brick
	19. ARCHITECT OR ENGINEER William B. Ittner	31. WALL CONSTRUCTION masonry
	20. CONTRACTOR OR BUILDER E. C. Gerhard Building	32. ROOF TYPE AND MATERIAL gabled; red tile
	21. ORIGINAL USE, IF APPARENT school	33. NO. OF BAYS FRONT 11 SIDE 2
	22. PRESENT USE elementary school (K-5)	34. WALL TREATMENT brown & red brick
9. COORDINATES UTM LAT _____ LONG _____	23. OWNERSHIP PUBLIC (X) PRIVATE ( )	35. PLAN SHAPE modified U
10. SITE ( ) STRUCTURE ( ) BUILDING (X) OBJECT ( )	24. OWNER'S NAME AND ADDRESS IF KNOWN Board of Education of the City of St. Louis/915 Locust St. Louis, MO 63101	36. CHANGES ADDITION ( ) (EXPLAIN IN NO. 42) ALTERED ( ) MOVED ( )
11. ON NATIONAL REGISTER? YES ( ) NO (X)	25. OPEN TO PUBLIC? limited YES (X) NO ( )	37. CONDITION INTERIOR _____ EXTERIOR good
12. IS IT ELIGIBLE? YES ( ) NO ( )	26. LOCAL CONTACT PERSON OR ORGANIZATION	38. PRESERVATION UNDERWAY? YES ( ) NO ( )
13. PART OF ESTAB. YES (X) NO ( ) HIST. DISTRICT?	27. OTHER SURVEYS IN WHICH INCLUDED	39. ENDANGERED? BY WHAT? YES ( ) NO (X)
14. DISTRICT POTENTIAL? YES ( ) NO ( )		40. VISIBLE FROM PUBLIC ROAD? YES (X) NO ( )
15. NAME OF ESTABLISHED DISTRICT Visitation Park District		41. DISTANCE FROM AND FRONTAGE ON ROAD

42. FURTHER DESCRIPTION OF IMPORTANT FEATURES Projecting gable ends of central bay & wings feature curvilinear parapets with stone coping & finials and red & brown diaper bond brickwork down to the top of the first story, where a stone stringcourse separates it from the variegated red and brown brick of the 1st story. Stone quoining embellishes the corners; windows have stone enframements, and the entrance features triple round arches and carved stonework. Two stair towers in the corners are topped with curved, four-sided copper domes with scrollwork above their cornices. Each is topped with a finial and each has a secondary entrance. The building is above grade and features extensive stone balustrading. Chimneys feature elaborate brick and stonework.

43. HISTORY AND SIGNIFICANCE

Named after explorer William Clark (1770-1838). Original cost: \$194,849.

44. DESCRIPTION OF ENVIRONMENT AND OUTBUILDINGS	45. SOURCES OF INFORMATION St. Louis Board of Education Archives at Harris-Stowe State College; St. Louis City Hall records	46. PREPARED BY Cynthia Longwisch
	47. ORGANIZATION Landmarks Assn. of St. Louis	48. DATE 5/87
49. REVISION DATE(S)		
RETURN THIS FORM WHEN COMPLETED TO: OFFICE OF HISTORIC PRESERVATION P.O. BOX 176 JEFFERSON CITY, MISSOURI 65102 PH. 314-751-4096		



ITTNER SCHOOLS SURVEY

Clark School

1020 Union

St. Louis, MO

#23 of 47

Photographer: Cynthia Longwisch

Date: February 1987

Negative: Landmarks Association  
of St. Louis, Inc.

Camera facing northeast

# MISSOURI OFFICE OF HISTORIC PRESERVATION

## ARCHITECTURAL/HISTORIC INVENTORY SURVEY FORM

CB 3064

1. NO. 38	4. PRESENT LOCAL NAME(S) OR DESIGNATION(S) 8755 0042
2. COUNTY City of St. Louis	Academy of Basic Instruction
3. LOCATION OF NEGATIVES Landmarks Assn.	5. OTHER NAME(S) Lyon School

6. SPECIFIC LEGAL LOCATION TOWNSHIP _____ RANGE _____ SECTION _____ IF CITY OR TOWN, STREET ADDRESS 7417 Vermont Avenue	16. THEMATIC CATEGORY	28. NO. OF STORIES 2 & 1
7. CITY OR TOWN IF RURAL, VICINITY St. Louis	17. DATE(S) OR PERIOD 4/1909 - contract date	29. BASEMENT? YES (X) NO ( )
8. DESCRIPTION OF LOCATION	18. STYLE OR DESIGN Jacobethan	30. FOUNDATION MATERIAL red brick
	19. ARCHITECT OR ENGINEER William B. Ittner	31. WALL CONSTRUCTION masonry
	20. CONTRACTOR OR BUILDER Wall Brothers	32. ROOF TYPE AND MATERIAL gabled; red tile
	21. ORIGINAL USE, IF APPARENT School	33. NO. OF BAYS FRONT 9 SIDE 3
	22. PRESENT USE School (K-8) (magnet)	34. WALL TREATMENT brown/red brick mix/cu ls
	23. OWNERSHIP PUBLIC (X) PRIVATE ( )	35. PLAN SHAPE modified E
	24. OWNER'S NAME AND ADDRESS IF KNOWN Board of Education of the City of St. Louis/915 Locust St. Louis, MO 63101	36. CHANGES (EXPLAIN IN NO. 42) ADDITION ( ) ALTERED ( ) MOVED ( )
9. COORDINATES UTM LAT _____ LONG _____	25. OPEN TO PUBLIC? YES (X) limited NO ( )	37. CONDITION INTERIOR _____ EXTERIOR good
10. SITE ( ) STRUCTURE ( ) BUILDING (X) OBJECT ( )	26. LOCAL CONTACT PERSON OR ORGANIZATION	38. PRESERVATION UNDERWAY? YES ( ) NO ( )
11. ON NATIONAL REGISTER? YES ( ) NO (X)	27. OTHER SURVEYS IN WHICH INCLUDED	39. ENDANGERED? BY WHAT? YES ( ) NO (X)
12. IS IT ELIGIBLE? YES ( ) NO ( )		40. VISIBLE FROM PUBLIC ROAD? YES (X) NO ( )
13. PART OF ESTAB. HIST. DISTRICT? YES ( ) NO (X)		41. DISTANCE FROM AND FRONTAGE ON ROAD
14. DISTRICT POTENTIAL? YES ( ) NO ( )		
15. NAME OF ESTABLISHED DISTRICT		

42. FURTHER DESCRIPTION OF IMPORTANT FEATURES The grade slopes down to the south, leaving more foundation exposed on the south (side) elevation than on the north. Brick is of mixed colors, being predominantly red in the base, giving way to a mostly brown first story above a stone water table, and topped by a second story of diaper bond brickwork in red and brown above a first-story stone lintel course; culls are scattered throughout. A one-story projecting center bay is crenellated and trimmed in stone. (over)

43. HISTORY AND SIGNIFICANCE Originally named after American General Nathaniel Lyon (1819-61). Original cost: \$127,205.

44. DESCRIPTION OF ENVIRONMENT AND OUTBUILDINGS

45. SOURCES OF INFORMATION St. Louis Board of Education Archives at Harris-Stowe State College; St. Louis City Hall records

RETURN THIS FORM WHEN COMPLETED TO: OFFICE OF HISTORIC PRESERVATION  
P.O. BOX 176  
JEFFERSON CITY, MISSOURI 65102  
PH. 314-751-4096

46. PREPARED BY Cynthia Longwisch  
47. ORGANIZATION Landmarks Assn. of St. Louis  
48. DATE 5/87  
49. REVISION DATE(S)

IF ADDITIONAL SPACE IS NEEDED, ATTACH SEPARATE SHEET(S) TO THIS FORM

Additional stone trim can be found in the stone entrance surrounds, parapet coping, second-story hood moulding and chimney trim. Entrances are surmounted by triple ogee-arched windows; additional ogee-arched windows can be seen in pairs at the second story behind the center one-story block. Chimney flues are grouped in paneled clusters. Iron fence.





ITTNER SCHOOLS SURVEY

Academy of Basic Instruction  
(Lyon School)  
7417 Vermont Avenue  
St. Louis, MO

#38 of 47

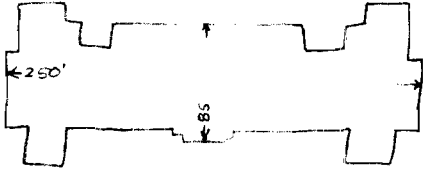
Photographer: Cynthia Longwisch  
Date: March 1987  
Negative: Landmarks Assn. of  
St. Louis, Inc.

Camera facing northwest

# MISSOURI OFFICE OF HISTORIC PRESERVATION

## ARCHITECTURAL/HISTORIC INVENTORY SURVEY FORM

CB 1551

1. NO. 22		4. PRESENT LOCAL NAME(S) OR DESIGNATION(S) 8753 JMS 7		1. NO.
2. COUNTY City of St. Louis		5. OTHER NAME(S) Shepard School		
3. LOCATION OF NEGATIVES Landmarks Assn.				2. COUNTY
6. SPECIFIC LEGAL LOCATION TOWNSHIP _____ RANGE _____ SECTION _____ IF CITY OR TOWN, STREET ADDRESS 3450 Wisconsin Avenue		16. THEMATIC CATEGORY		
7. CITY OR TOWN IF RURAL, VICINITY St. Louis		17. DATE(S) OR PERIOD 1/1905 - contract date		28. NO. OF STORIES 2
8. DESCRIPTION OF LOCATION SALEN		18. STYLE OR DESIGN Jacobethan		
 <p>WISCONSIN AVENUE</p>		19. ARCHITECT OR ENGINEER William B. Ittner		29. BASEMENT? YES (X) NO ( )
		20. CONTRACTOR OR BUILDER Gillick Brothers		30. FOUNDATION MATERIAL brick
21. ORIGINAL USE, IF APPARENT school		31. WALL CONSTRUCTION masonry		32. ROOF TYPE AND MATERIAL gabled; red tile
22. PRESENT USE elementary school (K-5)		33. NO. OF BAYS FRONT 11 SIDE 3		34. WALL TREATMENT red brick 1st & grnd. fls.; brown 2nd floor
23. OWNERSHIP PUBLIC (X) PRIVATE ( )		35. PLAN SHAPE modified H		4. PRESENT LOCAL NAME(S) OR DESIGNATION(S)
24. OWNER'S NAME AND ADDRESS IF KNOWN Board of Education of the City of St. Louis/915 Locust St. Louis, MO 63101		36. CHANGES (EXPLAIN IN NO. 42) ADDITION ( ) ALTERED ( ) MOVED ( )		
25. OPEN TO PUBLIC? limited YES (X) NO ( )		37. CONDITION INTERIOR _____ EXTERIOR good		5. OTHER NAME(S)
26. LOCAL CONTACT PERSON OR ORGANIZATION		38. PRESERVATION UNDERWAY? YES ( ) NO ( )		
27. OTHER SURVEYS IN WHICH INCLUDED		39. ENDANGERED? BY WHAT? YES ( ) NO (X)		6. OTHER NAME(S)
		40. VISIBLE FROM PUBLIC ROAD? YES (X) NO ( )		
41. DISTANCE FROM AND FRONTAGE ON ROAD				7. OTHER NAME(S)

42. FURTHER DESCRIPTION OF IMPORTANT FEATURES A projecting central entrance bay employs a transomed basket-arched entrance enframed by stone quoining, with a stone PHOTO enframed bay window above. The tripartite second story bay window is MUST supported by carved stone brackets featuring gargoyles below, and is further embellished by a small stone carving of a sitting child in a niche above. Three-over-three sash windows with BE stone sills are used in the flanking recessed bays, and on the side and rear PROVIDED elevations. Red and brown diaper bond brickwork is featured on the 2nd story, with red below Heavy stone and window surrounds. Copper verge boarding at each gable end. Iron fence.

### 43. HISTORY AND SIGNIFICANCE

Named for educator Elihu H. Shepard (1795-1876), founder of the Missouri Historical Society. Original cost: \$159,734.

### 44. DESCRIPTION OF ENVIRONMENT AND OUTBUILDINGS

45. SOURCES OF INFORMATION St. Louis Board of Education Archives at Harris-Stowe State College; St. Louis City Hall records

46. PREPARED BY Cynthia Longwisch

47. ORGANIZATION Landmarks Assn. of St. Louis

48. DATE 4/87 49. REVISION DATE(S)

RETURN THIS FORM WHEN COMPLETED TO: OFFICE OF HISTORIC PRESERVATION  
P.O. BOX 176  
JEFFERSON CITY, MISSOURI 65102  
PH. 314-751-4096

IF ADDITIONAL SPACE IS NEEDED, ATTACH SEPARATE SHEET(S) TO THIS FORM



ITTNER SCHOOLS SURVEY

Shepard School  
3450 Wisconsin  
St. Louis, MO

#22 of 47

Photographer: Cynthia Longwisch

Date: February 1987

Negative: Landmarks Association  
of St. Louis, Inc.

Camera facing northeast