

Jackson County

JA-AS-031

Independence

Note: The photos in this survey were included as part of a 1993 survey plan update.

not entered

I. GENERAL INFORMATION


| | | |
|--|------|--|
| A. Address | | |
| 11607 West 9th Street | | |
| B. District | Code | |
| C. Building Type | | |
| Residence | | |
| D. Listed on Heritage Commission List of 6/24/75 | Yes | No <input checked="" type="checkbox"/> |

II. NOTES

One-story fieldstone house; gable roof; large metal windows; roof eaves rolled over edge so house has no gutters; good landscaping.

Circa 1950 (estimated)

III. PHOTOGRAPH



| A. View | B. Roll | C. Frame |
|-----------|---------|----------|
| Northwest | 4 | 3 |
| North | 4 | 4 |
| | | |
| | | |

IV. SURVEYOR/DATE

| | | |
|-------------|----------|--------|
| MAS RJC JAR | 10-30-75 | BF JAR |
|-------------|----------|--------|

V. EVALUATION

| | | | |
|-------------------------------|-----|----|------|
| Approved for Further Research | Yes | No | Date |
|-------------------------------|-----|----|------|

The preparation of this survey was financed in part through a comprehensive planning grant from the Dept. of H. U. D., under the provision of Section 701 of the Housing Act of 1954, as amended.

PRELIMINARY SURVEY FORM Form I

INDEPENDENCE HISTORICAL SURVEY for the
HERITAGE COMMISSION, INDEPENDENCE, MISSOURI by
M. A. SOLOMON/R. J. CLAYBAUGH, ARCHITECTS, INC. and
BERND FOERSTER, A.I.A.



10211 East Tenth Street House

JA-AS-031-002

I. GENERAL INFORMATION

| | | |
|--|------|----|
| A. Address | | |
| 10211 East 10th Street | | |
| B. District | Code | |
| C. Building Type | | |
| Residence | | |
| D. Listed on Heritage Commission List of 6/24/75 | Yes | No |

II. NOTES

One and one half story frame bungalow; clapboard siding replaced by new clapboard siding; unusual gabled hip roof--very few in Independence; recessed entrance porch; excellent relationship of voids and solids.

Circa 1920 (estimated).

0000

22

1 1/2
WU
99
4p
63
DR
R1
SQ

III. PHOTOGRAPH



| A. View | B. Roll | C. Frame |
|---------|---------|----------|
| North | 4 | 16 |
| | | |
| | | |
| | | |

IV. SURVEYOR/DATE

| | | |
|-------------|----------|--------|
| MAS RJC JAR | 10-31-75 | BF JAR |
|-------------|----------|--------|

V. EVALUATION

| | | | |
|-------------------------------|-----|----|------|
| Approved for Further Research | Yes | No | Date |
|-------------------------------|-----|----|------|

The preparation of this survey was financed in part through a comprehensive planning grant from the Dept. of H. U. D., under the provision of Section 701 of the Housing Act of 1954, as amended.

PRELIMINARY SURVEY FORM Form I

INDEPENDENCE HISTORICAL SURVEY for the
HERITAGE COMMISSION, INDEPENDENCE, MISSOURI by
M. A. SOLOMON/R. J. CLAYBAUGH, ARCHITECTS, INC. and
BERND FOERSTER, A.I.A.



JA-AS-031-003

10425 East Fifteenth Street House

I. GENERAL INFORMATION

A. Address

10425 East 15th Street

B. District

Code

C. Building Type

Residence

D. Listed on Heritage Commission List of 6/24/75

Yes

No

X

II. NOTES

Two and one half story random rubble and half timbered stucco residence; gable roof; oversize brackets; on a nicely landscaped lot; matching stone garage and stone piers; residence is now divided into apartments.

Circa 1915 (estimated).

2 1/2

40

40 61

20 40

6B

63

DR

8B

RC

III. PHOTOGRAPH



| A. View | B. Roll | C. Frame |
|-----------|---------|----------|
| Southeast | 14 | 2 |
| | | |
| | | |
| | | |

IV. SURVEYOR/DATE

MAS RJC JAR

11-18-75

BF JAR

V. EVALUATION

Approved for Further Research

Yes

No

Date

The preparation of this survey was financed in part through a comprehensive planning grant from the Dept. of H. U. D., under the provision of Section 701 of the Housing Act of 1954, as amended.

PRELIMINARY SURVEY FORM Form I

INDEPENDENCE HISTORICAL SURVEY for the
HERITAGE COMMISSION, INDEPENDENCE, MISSOURI by
M. A. SOLOMON/R. J. CLAYBAUGH, ARCHITECTS, INC. and
BERND FOERSTER, A.I.A.



9715 East Sixteenth Street House

JA-AS-031-004

I. GENERAL INFORMATION

| | | |
|--|------|--|
| A. Address | | |
| 9715 East 16th Street | | |
| B. District | Code | |
| C. Building Type | | |
| Residence | | |
| D. Listed on Heritage Commission List of 6/24/75 | Yes | No <input checked="" type="checkbox"/> |

II. NOTES

Two and one half story masonry residence; brick exterior; cut stone trim; gable roof; shingles in gable; enclosed porch and sleeping porch on east; part of Winner Road district.

Circa 1905 (estimated).

6000
030
18

2 1/2
40
30
30 25 40 2
CB
63
01
CB Su SL
RC

III. PHOTOGRAPH



| A. View | B. Roll | C. Frame |
|-----------|---------|----------|
| Northwest | 14 | 4 |
| | | |
| | | |
| | | |

IV. SURVEYOR/DATE

| | | | |
|-------------|----------|--------|----------|
| MAS RJC JAR | 11-18-75 | BF JAR | 11-28-75 |
|-------------|----------|--------|----------|

V. EVALUATION

| | | | |
|-------------------------------|-----|----|------|
| Approved for Further Research | Yes | No | Date |
|-------------------------------|-----|----|------|

The preparation of this survey was financed in part through a comprehensive planning grant from the Dept. of H. U. D., under the provision of Section 701 of the Housing Act of 1954, as amended.

PRELIMINARY SURVEY FORM Form I

INDEPENDENCE HISTORICAL SURVEY for the
HERITAGE COMMISSION, INDEPENDENCE, MISSOURI by
M. A. SOLOMON/R. J. CLAYBAUGH, ARCHITECTS, INC. and
BERND FOERSTER, A.I.A.



10500 East Eighteenth Street House

JA-AS-031-005

I. GENERAL INFORMATION

| | | |
|--|------|--|
| A. Address | | |
| 10500 East 18th Street | | |
| B. District | Code | |
| C. Building Type | | |
| Residence | | |
| D. Listed on Heritage Commission List of 6/24/75 | Yes | No <input checked="" type="checkbox"/> |

II. NOTES

Two-story frame bungalow; clapboard siding; second story bedroom on back; gable roof with truncated ends; metal ridge cappings; angular brackets; located on nice corner.

Circa 1925 (estimated).

0000
22

1 - 1/2
WU
21
20
CG HP
63
65
OH
RC

III. PHOTOGRAPH



| A. View | B. Roll | C. Frame |
|-----------|---------|----------|
| Southwest | 18 | 2 |
| | | |
| | | |
| | | |

IV. SURVEYOR/DATE

| | | |
|-------------|----------|--------|
| MAS RJC JAR | 11-20-75 | BF JAR |
|-------------|----------|--------|

V. EVALUATION

| | | | |
|-------------------------------|-----|----|------|
| Approved for Further Research | Yes | No | Date |
|-------------------------------|-----|----|------|

The preparation of this survey was financed in part through a comprehensive planning grant from the Dept. of H. U. D., under the provision of Section 701 of the Housing Act of 1954, as amended.

PRELIMINARY SURVEY FORM Form I

INDEPENDENCE HISTORICAL SURVEY for the
HERITAGE COMMISSION, INDEPENDENCE, MISSOURI by
M. A. SOLOMON/R. J. CLAYBAUGH, ARCHITECTS, INC. and
BERND FOERSTER, A.I.A.



11501 East Nineteenth Street House

JA-AS-031-006

I. GENERAL INFORMATION

| | | |
|--|------|--|
| A. Address | | |
| 11501 East 19th Street | | |
| B. District | Code | |
| C. Building Type | | |
| Residence | | |
| D. Listed on Heritage Commission List of 6/24/75 | Yes | No <input checked="" type="checkbox"/> |

II. NOTES

Two and one half story frame residence; original clapboard siding now covered with Johns-Manville type siding; bellcast gable roof; porch across front; located on nicely planted corner lot.

Circa 1905 (estimated).

2 1/2
100
99
20
GB
63
DR
01
FW
RL

III. PHOTOGRAPH



| A. View | B. Roll | C. Frame |
|-----------|---------|----------|
| Northwest | 11 | 25 |
| | | |
| | | |
| | | |

IV. SURVEYOR/DATE

| | | |
|-------------|----------|--------|
| MAS RJC JAR | 11-14-75 | BF JAR |
|-------------|----------|--------|

V. EVALUATION

| | | | |
|-------------------------------|-----|----|------|
| Approved for Further Research | Yes | No | Date |
|-------------------------------|-----|----|------|

The preparation of this survey was financed in part through a comprehensive planning grant from the Dept. of H. U. D., under the provision of Section 701 of the Housing Act of 1954, as amended.

PRELIMINARY SURVEY FORM Form I

INDEPENDENCE HISTORICAL SURVEY for the
HERITAGE COMMISSION, INDEPENDENCE, MISSOURI by
M. A. SOLOMON/R. J. CLAYBAUGH, ARCHITECTS, INC. and
BERND FOERSTER, A.I.A.



10902 East Twentieth Street House

JA-AS-031-007

I. GENERAL INFORMATION

| | | |
|--|------|--|
| A. Address | | |
| 10902 East 20th Street | | |
| B. District | Code | |
| C. Building Type | | |
| Residence | | |
| D. Listed on Heritage Commission List of 6/24/75 | Yes | No <input checked="" type="checkbox"/> |

II. NOTES

Two and one half story frame residence; clapboard siding; hip roof with projecting gables; shingled gables; L-shaped porch; Doric porch columns; a commodious farm home originally.

Circa 1895 (estimated).

0000
020
49

2 1/2
WW
21
22 20
HP
63
DR
01
FW
RC

III. PHOTOGRAPH



| A. View | B. Roll | C. Frame |
|---------|---------|----------|
| South | 18 | 22 |
| | | |
| | | |
| | | |

IV. SURVEYOR/DATE

| | | |
|-------------|----------|--------|
| MAS RJC JAR | 11-20-75 | BF JAR |
|-------------|----------|--------|

V. EVALUATION

| | | | |
|-------------------------------|-----|----|------|
| Approved for Further Research | Yes | No | Date |
|-------------------------------|-----|----|------|

The preparation of this survey was financed in part through a comprehensive planning grant from the Dept. of H. U. D., under the provision of Section 701 of the Housing Act of 1954, as amended.

PRELIMINARY SURVEY FORM Form I

INDEPENDENCE HISTORICAL SURVEY for the
HERITAGE COMMISSION, INDEPENDENCE, MISSOURI by
M. A. SOLOMON/R. J. CLAYBAUGH, ARCHITECTS, INC. and
BERND FOERSTER, A.I.A.



not entered

I. GENERAL INFORMATION

| | | |
|--|------|--|
| A. Address | | |
| 1102 East 23rd Street/East Alton | | |
| B. District | Code | |
| C. Building Type | | |
| Animal Hospital | | |
| D. Listed on Heritage Commission List of 6/24/75 | Yes | No <input checked="" type="checkbox"/> |

II. NOTES

Two-story, wood frame; exterior of diagonal, unpainted cedar siding; good landscaping.

SCHONDELMEYER ANIMAL HOSPITAL

Architect: John Thogmartin
Collabrative - Phase One Plus
Kansas City, Missouri


Builder: Zebarth-Sanders, Blue Springs, Mo.

Cost: \$80,000

Date: 1974

Source: City Building Permit #12146

III. PHOTOGRAPH



| A. View | B. Roll | C. Frame |
|-----------|---------|----------|
| Northwest | 6 | 20 |
| West | 6 | 21 |
| Southwest | 7 | 1 |
| | | |

IV. SURVEYOR/DATE

| | |
|---------------------|--------|
| MAS RJC JAR 11-6-75 | BF JAR |
|---------------------|--------|

V. EVALUATION

| | | | |
|-------------------------------|-----|----|------|
| Approved for Further Research | Yes | No | Date |
|-------------------------------|-----|----|------|

The preparation of this survey was financed in part through a comprehensive planning grant from the Dept. of H. U. D., under the provision of Section 701 of the Housing Act of 1954, as amended.

PRELIMINARY SURVEY FORM Form I

INDEPENDENCE HISTORICAL SURVEY for the
HERITAGE COMMISSION, INDEPENDENCE, MISSOURI by
M. A. SOLOMON/R. J. CLAYBAUGH, ARCHITECTS, INC. and
BERND FOERSTER, A.I.A.





1102 E. 23rd St.

#102

17200 East Twenty-third Street House

JAFAS-031-009

I. GENERAL INFORMATION

| | | |
|--|------|----|
| A. Address | | |
| 17200 East 23rd Street | | |
| B. District | Code | |
| C. Building Type | | |
| Residence | | |
| D. Listed on Heritage Commission List of 6/24/75 | Yes | No |

III. PHOTOGRAPH



II. NOTES

Two-story masonry residence; solid brick walls; gable roof; two-story kitchen wing; segmentally arched voussoirs; front porch removed; root cellar at rear of house; most of yard has been removed; needs landscaping.

09
0000

2-1
LB
30
30
16 GB
63
01
LS

| A. View | B. Roll | C. Frame |
|-----------|---------|----------|
| Southwest | 22 | 11 |
| | | |
| | | |
| | | |

IV. SURVEYOR/DATE

| | |
|---------------------|--------|
| MAS RJC JAR 12-5-75 | BF JAR |
|---------------------|--------|

V. EVALUATION

| | | | |
|-------------------------------|-----|----|------|
| Approved for Further Research | Yes | No | Date |
|-------------------------------|-----|----|------|

The preparation of this survey was financed in part through a comprehensive planning grant from the Dept. of H. U. D., under the provision of Section 701 of the Housing Act of 1954, as amended.

PRELIMINARY SURVEY FORM Form I

INDEPENDENCE HISTORICAL SURVEY for the
HERITAGE COMMISSION, INDEPENDENCE, MISSOURI by
M. A. SOLOMON/R. J. CLAYBAUGH, ARCHITECTS, INC. and
BERND FOERSTER, A.I.A.



900 West Twenty-third Street Building

JA-AS-031-010

I. GENERAL INFORMATION

| | | |
|--|------|--|
| A. Address | | |
| 900 West 23rd Street/West Alton | | |
| B. District | Code | |
| C. Building Type | | |
| Grocery | | |
| D. Listed on Heritage Commission List of 6/24/75 | Yes | No <input checked="" type="checkbox"/> |

II. NOTES

One story, stucco over wood frame; attached to front of residence; false front; across hooded cornice is name of store in hexagonal tiles.

COIL'S CASH GROCERY.

650
61
100
61
CB PR
99
01
RC

III. PHOTOGRAPH



| A. View | B. Roll | C. Frame |
|-----------|---------|----------|
| Southeast | 23 | 6 |
| | | |
| | | |
| | | |

IV. SURVEYOR/DATE

| | |
|-------------|-----------------|
| MAS RJC JAR | BF JAR 11-28-75 |
|-------------|-----------------|

V. EVALUATION

| | | | |
|-------------------------------|-----|----|------|
| Approved for Further Research | Yes | No | Date |
|-------------------------------|-----|----|------|

The preparation of this survey was financed in part through a comprehensive planning grant from the Dept. of H. U. D., under the provision of Section 701 of the Housing Act of 1954, as amended.

PRELIMINARY SURVEY FORM Form I

INDEPENDENCE HISTORICAL SURVEY for the
HERITAGE COMMISSION, INDEPENDENCE, MISSOURI by
M. A. SOLOMON/R. J. CLAYBAUGH, ARCHITECTS, INC. and
BERND FOERSTER, A.I.A.





900 W. 23rd LW. Alton

#103

1104-1106 West Twenty-third Street House.

JA-AS-031-011

I. GENERAL INFORMATION

| | | |
|--|------|--|
| A. Address | | |
| 1104-1106 West 23rd Street/West Alton | | |
| B. District | Code | |
| C. Building Type | | |
| Residence | | |
| D. Listed on Heritage Commission List of 6/24/75 | Yes | No <input checked="" type="checkbox"/> |

II. NOTES

One and one half story fieldstone residence; gable roof; well proportioned residence; garage of fieldstone has living quarters on second floor.

Residence of Judge & Mrs. Charles T. Given.

Land acquired circa 1900 by George W. Strohecker, great grandfather of present owner. Built 1936-1937. Judge Given and his wife planned the house and moved in on August 14, 1937.

1937
49 lot

Source: conversation with Judge Given, January 20, 1976.

11/2
45
40
68
63
DR
71
RC

III. PHOTOGRAPH



| A. View | B. Roll | C. Frame |
|-----------|---------|----------|
| Southwest | 12 | 2 |
| | | |
| | | |
| | | |

IV. SURVEYOR/DATE

| | | | |
|-------------|----------|--------|----------|
| MAS RJC JAR | 11-14-75 | BF JAR | 11-28-75 |
|-------------|----------|--------|----------|

V. EVALUATION

| | | | |
|-------------------------------|-----|----|------|
| Approved for Further Research | Yes | No | Date |
|-------------------------------|-----|----|------|

The preparation of this survey was financed in part through a comprehensive planning grant from the Dept. of H. U. D., under the provision of Section 701 of the Housing Act of 1954, as amended.

PRELIMINARY SURVEY FORM Form I

INDEPENDENCE HISTORICAL SURVEY for the
HERITAGE COMMISSION, INDEPENDENCE, MISSOURI by
M. A. SOLOMON/R. J. CLAYBAUGH, ARCHITECTS, INC. and
BERND FOERSTER, A.I.A.





1104-1106 W. 23rd / W. Alton

#426

not entered

JA-AS-031-012

I. GENERAL INFORMATION

| | | |
|--|------|--|
| A. Address | | |
| 23rd Street between Ralston & Maywood | | |
| B. District | Code | |
| C. Building Type | | |
| Hill Park (Jackson County Park) | | |
| D. Listed on Heritage Commission List of 6/24/75 | Yes | No <input checked="" type="checkbox"/> |

II. NOTES

Park emphasizes natural topography. A bow of Rock Creek was filled in by the Park Department. Large scyamoses line creek bed. Large rock outcropping on south edge of park. Screen planting is needed.

A gift to the county in a will. Accepted by the Jackson County Legislature, Thursday, May 5, 1927. To be called the "William H. Hill Park". Source: Records of the Clark of the Jackson County Legislature. (Mrs. B. Connely, December 19, 1975)

The land is a portion of the Adam Hill farm. Westport Road skirts the property. The Hill family graveyard is located in the park at 20th and Willow. Frank James & his wife are buried there.

HILL PARK

1927

Source: JACKSON COUNTY PIONEERS, Pearl Wilcox, Independence, Missouri, 1975, p. 127, 170 & 171.

III. PHOTOGRAPH



| A. View | B. Roll | C. Frame |
|-------------------------------------|---------|----------|
| Southeast-Hill Cemetery wall | 18 | 6 |
| Frank James' gravestone | 18 | 7 |
| Southeast of creek | 18 | 8 |
| Southwest of creek and tree | 18 | 9 |
| Southeast of creek | 18 | 10 |
| Northwest-rock outcropping on south | 18 | 11 |

IV. SURVEYOR/DATE

| | | |
|-------------|----------|--------|
| MAS RJC JAR | 11-20-75 | BF JAR |
|-------------|----------|--------|

V. EVALUATION

| | | | |
|-------------------------------|-----|----|------|
| Approved for Further Research | Yes | No | Date |
|-------------------------------|-----|----|------|

The preparation of this survey was financed in part through a comprehensive planning grant from the Dept. of H. U. D., under the provision of Section 701 of the Housing Act of 1954, as amended.

PRELIMINARY SURVEY FORM Form I

INDEPENDENCE HISTORICAL SURVEY for the
HERITAGE COMMISSION, INDEPENDENCE, MISSOURI by
M. A. SOLOMON/R. J. CLAYBAUGH, ARCHITECTS, INC. and
BERND FOERSTER, A.I.A.



10100 East Thirty-first Street House

JA-AS-031-013

I. GENERAL INFORMATION

| | | |
|--|------|--|
| A. Address | | |
| 10100 East 31st Street | | |
| B. District | Code | |
| C. Building Type | | |
| Residence | | |
| D. Listed on Heritage Commission List of 6/24/75 | Yes | No <input checked="" type="checkbox"/> |

II. NOTES

Two-story frame farm house; clapboard siding; hip roof with gabled projections; U-shaped porch at front; located on large lot.

At one time the residence of Mr. Karr, a violin-maker.

Circa 1900 (estimated).

0000

21

2
WA
21
CM
63
51
WA
12

III. PHOTOGRAPH



| A. View | B. Roll | C. Frame |
|---------|---------|----------|
| South | 18 | 16 |
| | | |
| | | |
| | | |

IV. SURVEYOR/DATE

| | | |
|-------------|----------|--------|
| MAS RJC JAR | 11-20-75 | BF JAR |
|-------------|----------|--------|

V. EVALUATION

| | | | |
|-------------------------------|-----|----|------|
| Approved for Further Research | Yes | No | Date |
|-------------------------------|-----|----|------|

The preparation of this survey was financed in part through a comprehensive planning grant from the Dept. of H. U. D., under the provision of Section 701 of the Housing Act of 1954, as amended.

PRELIMINARY SURVEY FORM Form I

INDEPENDENCE HISTORICAL SURVEY for the
HERITAGE COMMISSION, INDEPENDENCE, MISSOURI by
M. A. SOLOMON/R. J. CLAYBAUGH, ARCHITECTS, INC. and
BERND FOERSTER, A.I.A.



12810 East Thirty-ninth Street House

JA-AS-031-014

I. GENERAL INFORMATION

| | | |
|--|------|--|
| A. Address | | |
| 12810 East 39th Street | | |
| B. District | Code | |
| C. Building Type | | |
| Residence | | |
| D. Listed on Heritage Commission List of 6/24/75 | Yes | No <input checked="" type="checkbox"/> |

II. NOTES

Two-story masonry residence; red brick exterior with some decorative half timbering; high pitched hip roof; octagonal entrance tower with conical roof; stone wall at road; originally with extensive grounds.

Estate was purchased by Independence Mayor Phil Weeks who subdivided grounds in 1964 and 1966--Winterset Subdivision.

Circa 1935 (estimated).

030
50

2
WD
30
30 61 20

01
42

III. PHOTOGRAPH



| A. View | B. Roll | C. Frame |
|---------|---------|----------|
| South | 20 | 3 |
| | | |
| | | |
| | | |

IV. SURVEYOR/DATE

| | | | |
|-------------|----------|--------|----------|
| MAS RJC JAR | 11-21-75 | BF JAR | 11-28-75 |
|-------------|----------|--------|----------|

V. EVALUATION

| | | | |
|-------------------------------|-----|----|------|
| Approved for Further Research | Yes | No | Date |
|-------------------------------|-----|----|------|

The preparation of this survey was financed in part through a comprehensive planning grant from the Dept. of H. U. D., under the provision of Section 701 of the Housing Act of 1954, as amended.

PRELIMINARY SURVEY FORM Form I

INDEPENDENCE HISTORICAL SURVEY for the
HERITAGE COMMISSION, INDEPENDENCE, MISSOURI by
M. A. SOLOMON/R. J. CLAYBAUGH, ARCHITECTS, INC. and
BERND FOERSTER, A.I.A.



Springhouse

JA-AS-031-016

I. GENERAL INFORMATION

| | | |
|--|------|--|
| A. Address | | |
| 1300 East U.S. 24 Highway | | |
| B. District | Code | |
| C. Building Type | | |
| Spring House | | |
| D. Listed on Heritage Commission List of 6/24/75 | Yes | No <input checked="" type="checkbox"/> |

II. NOTES

Rectangular cut stone and rubble spring house; walls are approximately one half below grade. Cut stone and rubble sluice walls extend from wood door on north to pond. Shingled gable roof. Wood parts are replacements. Part of a farm complex.

Circa 1850 (estimated)

01C
09F

1
LS
40
GB
63
1

III. PHOTOGRAPH



| A. View | B. Roll | C. Frame |
|---------|---------|----------|
| North | 6 | 1 |
| | | |
| | | |
| | | |

IV. SURVEYOR/DATE

| | | | |
|-------------|---------|--------|----------|
| MAS RJC JAR | 11-6-75 | BF JAR | 11-28-75 |
|-------------|---------|--------|----------|

V. EVALUATION

| | | | |
|-------------------------------|-----|----|------|
| Approved for Further Research | Yes | No | Date |
|-------------------------------|-----|----|------|

The preparation of this survey was financed in part through a comprehensive planning grant from the Dept. of H. U. D., under the provision of Section 701 of the Housing Act of 1954, as amended.

PRELIMINARY SURVEY FORM Form I

INDEPENDENCE HISTORICAL SURVEY for the
HERITAGE COMMISSION, INDEPENDENCE, MISSOURI by
M. A. SOLOMON/R. J. CLAYBAUGH, ARCHITECTS, INC. and
BERND FOERSTER, A.I.A.





1300 E. US 24

#88

Motor Court

I. GENERAL INFORMATION

| | | |
|--|------|--|
| A. Address | | |
| 711 East U.S. 24 Highway | | |
| B. District | Code | |
| C. Building Type | | |
| Motor Court | | |
| D. Listed on Heritage Commission List of 6/24/75 | Yes | No <input checked="" type="checkbox"/> |

II. NOTES

One-story masonry or frame structures with shingle or half timbered gable roofs. Two rooms are generally connected by covered carports; buildings are arranged to form a court; nicely landscaped sloping site; structures well adapted to site; would make an excellent group of small shops.

1 UD 01D 150
37 290
61 20
6B
63
01
RC

III. PHOTOGRAPH



| A. View | B. Roll | C. Frame |
|-----------|---------|----------|
| Northwest | 7 | 3 |
| Northeast | 7 | 4 |
| | | |
| | | |

IV. SURVEYOR/DATE

| | |
|---------------------|-----------------|
| MAS RJC JAR 11-7-75 | BF JAR 11-28-75 |
|---------------------|-----------------|

V. EVALUATION

| | | | |
|-------------------------------|-----|----|------|
| Approved for Further Research | Yes | No | Date |
|-------------------------------|-----|----|------|

The preparation of this survey was financed in part through a comprehensive planning grant from the Dept. of H. U. D., under the provision of Section 701 of the Housing Act of 1954, as amended.

PRELIMINARY SURVEY FORM Form I

INDEPENDENCE HISTORICAL SURVEY for the
HERITAGE COMMISSION, INDEPENDENCE, MISSOURI by
M. A. SOLOMON/R. J. CLAYBAUGH, ARCHITECTS, INC. and
BERND FOERSTER, A.I.A.





711 E. US 24

#395

1534 East U.S. 24 House

JA-AS-031-017

I. GENERAL INFORMATION

| | | |
|--|------|--|
| A. Address | | |
| 1534 East U.S. 24 Highway | | |
| B. District | Code | |
| C. Building Type | | |
| Residence | | |
| D. Listed on Heritage Commission List of 6/24/75 | Yes | No <input checked="" type="checkbox"/> |

II. NOTES

One and one half story wood frame farm house; clapboard exterior with shingled gables; hip roof with gables; L-shaped porch with spindle frieze; turned porch post; porch steps at angle.

Circa 1890 (estimated).

6000

15 21

1 1/2

WU

21

22 20

NP

63

DR

01

WA

12

III. PHOTOGRAPH



| A. View | B. Roll | C. Frame |
|-----------|---------|----------|
| Southeast | 5 | 35 |
| South | 5 | 36 |
| | | |
| | | |

IV. SURVEYOR/DATE

| | |
|---------------------|-----------------|
| MAS RJC JAR 11-6-75 | BF JAR 11-28-75 |
|---------------------|-----------------|

V. EVALUATION

| | | | |
|-------------------------------|-----|----|------|
| Approved for Further Research | Yes | No | Date |
|-------------------------------|-----|----|------|

The preparation of this survey was financed in part through a comprehensive planning grant from the Dept. of H.U.D., under the provision of Section 701 of the Housing Act of 1954, as amended.

PRELIMINARY SURVEY FORM Form I

INDEPENDENCE HISTORICAL SURVEY for the
HERITAGE COMMISSION, INDEPENDENCE, MISSOURI by
M. A. SOLOMON/R. J. CLAYBAUGH, ARCHITECTS, INC. and
BERND FOERSTER, A.I.A.





1534 E US 24

II 89

not entered

I. GENERAL INFORMATION

| | | |
|--|------|------|
| A. Address | | |
| U. S. 24 Highway and North Delaware | | |
| B. District | Code | |
| C. Building Type | | |
| Library/Grave Site | | |
| D. Listed on Heritage Commission List of 6/24/75 | Yes | No X |

II. NOTES

One-story building; faced with cut limestone; flat roof; enclosed courtyard.

PRESIDENT HARRY S TRUMAN LIBRARY and MUSEUM

Dedicated: July 6, 1957

Architect: Gentry & Voscamp in consultation with Neild & Somdal, Shreveport, La., creators of the original design.

Construction: (for costs) Henry J. Massman Const. Company, Salvatore Patti Construction Company
Cost: \$1,750,000

Addition - Work began May, 1967

Architect: Cooper, Robison & Carlson

Construction: Millar-Stauch Construction Company, Kansas City, Kansas

Cost: \$285,000

The courtyard was enclosed circa 1972.

Source: Truman Library, Liz Costen, Librarian

III. PHOTOGRAPH



| A. View | B. Roll | C. Frame |
|-----------------------------|---------|----------|
| Southwest (courtyard/grave) | 16 | 25 |
| | | |
| | | |
| | | |

IV. SURVEYOR/DATE

| | | | |
|-------------|---------|--------|----------|
| MAS RJC JAR | 11-4-75 | BF JAR | 11-28-75 |
|-------------|---------|--------|----------|

V. EVALUATION

| | | | |
|-------------------------------|-----|----|------|
| Approved for Further Research | Yes | No | Date |
|-------------------------------|-----|----|------|

The preparation of this survey was financed in part through a comprehensive planning grant from the Dept. of H.U.D., under the provision of Section 701 of the Housing Act of 1954, as amended.

PRELIMINARY SURVEY FORM Form I

INDEPENDENCE HISTORICAL SURVEY for the
HERITAGE COMMISSION, INDEPENDENCE, MISSOURI by
M. A. SOLOMON/R. J. CLAYBAUGH, ARCHITECTS, INC. and
BERND FOERSTER, A.I.A.



9800 East U.S. 40 House

JA-AS-031-019

I. GENERAL INFORMATION

| | | |
|--|------|--|
| A. Address | | |
| 9800 East U.S. 40 Highway | | |
| B. District | Code | |
| C. Building Type | | |
| Residence/Restaurant | | |
| D. Listed on Heritage Commission List of 6/24/75 | Yes | No <input checked="" type="checkbox"/> |

II. NOTES

Two-story Greek Revival style brick residence; four pilasters divide primary facade; pedimented porch supported by four octagonal columns; door with side and top lights on both porch levels; paired center chimneys; seamed metal roof. Painted white.

Original owner was Benjamin Franklin Thomson. Later sold to Gossett family. House has been turned around. Was THE OLD PLANTATION RESTAURANT for several years in the mid 20th Century.

Source: Nancy Ehrlich

LAS PLAYAS MEXICAN RESTAURANT

Circa 1850's (estimated)

2-2
LB
36
30 20
62 ft
50
01
PO
RC

0000
030
31 09

III. PHOTOGRAPH



| A. View | B. Roll | C. Frame |
|---------|---------|----------|
| South | 18 | 13 |
| | | |
| | | |
| | | |

IV. SURVEYOR/DATE

| | | |
|-------------|----------|--------|
| MAS RJC JAR | 11-20-75 | BF JAR |
|-------------|----------|--------|

V. EVALUATION

| | | | |
|-------------------------------|-----|----|------|
| Approved for Further Research | Yes | No | Date |
|-------------------------------|-----|----|------|

The preparation of this survey was financed in part through a comprehensive planning grant from the Dept. of H. U. D., under the provision of Section 701 of the Housing Act of 1954, as amended.

PRELIMINARY SURVEY FORM Form I

INDEPENDENCE HISTORICAL SURVEY for the
HERITAGE COMMISSION, INDEPENDENCE, MISSOURI by
M. A. SOLOMON/R. J. CLAYBAUGH, ARCHITECTS, INC. and
BERND FOERSTER, A.I.A.



091



9800 U.S. 40

#90

MO-KAN CAMP

280 DIF
DE

I. GENERAL INFORMATION

| | | |
|--|------|----|
| A. Address | | |
| 16200 East U.S. 40 Highway | | |
| B. District | Code | |
| C. Building Type | | |
| Camp | | |
| D. Listed on Heritage Commission List of 6/24/75 | Yes | No |

II. NOTES

Camp; frame cottages; clapboard siding; projecting eaves with exposed rafters; screened openings with clapboard shutters attached to pulleys; cottages arranged in an interesting stepped downhill grouping; several larger structures; located on exciting topography.

MO-KAN CAMP (SALVATION ARMY CAMP)

In 1919 the land, 15 acres, was donated by T. C. Niles, Kansas City, Missouri, as was the Dining Hall. The cottages were constructed in 1923; there were two rows of cottages. In 1926 there were 18 cottages. One row had front porches (seen dismantled in photos). Cottages moved to present hillside location in 1975.

Source: JACKSON COUNTY MISSOURI; Official Report of the Resources and Opportunities; M. E. Ballou; 1926, page 150. Conversation with Chuck Biggs, camp manager, January 15, 1976.

III. PHOTOGRAPH



| A. View | B. Roll | C. Frame |
|---------|---------|----------|
| North | 22 | 14 |
| North | 22 | 15 |
| East | 22 | 16 |
| | | |

IV. SURVEYOR/DATE

| | | |
|-------------|---------|--------|
| MAS RJC JAR | 12-5-75 | BF JAR |
|-------------|---------|--------|

V. EVALUATION

| | | | |
|-------------------------------|-----|----|------|
| Approved for Further Research | Yes | No | Date |
|-------------------------------|-----|----|------|

The preparation of this survey was financed in part through a comprehensive planning grant from the Dept. of H.U.D., under the provision of Section 701 of the Housing Act of 1954, as amended.

PRELIMINARY SURVEY FORM Form I

INDEPENDENCE HISTORICAL SURVEY for the
HERITAGE COMMISSION, INDEPENDENCE, MISSOURI by
M. A. SOLOMON/R. J. CLAYBAUGH, ARCHITECTS, INC. and
BERND FOERSTER, A.I.A.



Figure 11



584 S. Arlington Mt. Washington Church #1

I. GENERAL INFORMATION

| | | |
|--|------|--|
| A. Address | | |
| 621 South Arlington | | |
| B. District | Code | |
| C. Building Type | | |
| Residence | | |
| D. Listed on Heritage Commission List of 6/24/75 | Yes | No <input checked="" type="checkbox"/> |

II. NOTES

Two-story frame residence; shingle siding; low hip roof; porch across front.

Erected as his residence by a turn of the century builder named Anderson.

Circa 1915 (estimated).

030

01

2
WU
25
NP
03
01
Fu
53

III. PHOTOGRAPH



| A. View | B. Roll | C. Frame |
|-----------|---------|----------|
| Southwest | 16 | 13 |
| | | |
| | | |
| | | |

IV. SURVEYOR/DATE

| | | | |
|-------------|----------|--------|----------|
| MAS RJC JAR | 10-31-75 | BF JAR | 11-28-75 |
|-------------|----------|--------|----------|

V. EVALUATION

| | | | |
|-------------------------------|-----|----|------|
| Approved for Further Research | Yes | No | Date |
|-------------------------------|-----|----|------|

The preparation of this survey was financed in part through a comprehensive planning grant from the Dept. of H. U. D., under the provision of Section 701 of the Housing Act of 1954, as amended.

PRELIMINARY SURVEY FORM Form I

INDEPENDENCE HISTORICAL SURVEY for the
HERITAGE COMMISSION, INDEPENDENCE, MISSOURI by
M. A. SOLOMON/R. J. CLAYBAUGH, ARCHITECTS, INC. and
BERND FOERSTER, A.I.A.





621 S. Arlington

#104

625 South Arlington Street House
Barn

JA-AS-031-23

I. GENERAL INFORMATION

| | | |
|--|------|--|
| A. Address | | |
| 625 South Arlington | | |
| B. District | Code | |
| C. Building Type | | |
| Residence | | |
| D. Listed on Heritage Commission List of 6/24/75 | Yes | No <input checked="" type="checkbox"/> |

II. NOTES

Two-story frame residence; gable roof; later L-shaped two-story classical porch; at south side of house is a board and batten barn with cupola.

Circa 1900 (estimated).

030 0000
010 49
1044

2 1 1/2
WU WU
21 20
20 GB
GB b3
b3 CU
01 RC
RC

III. PHOTOGRAPH



| A. View | B. Roll | C. Frame |
|------------------------------|---------|----------|
| West | 5 | 1 |
| West - barn - south of house | 16 | 14 |
| | | |
| | | |

IV. SURVEYOR/DATE

| | | | |
|-------------|----------|--------|----------|
| MAS RJC JAR | 10-31-75 | BF JAR | 11-28-75 |
|-------------|----------|--------|----------|

V. EVALUATION

| | | | |
|-------------------------------|-----|----|------|
| Approved for Further Research | Yes | No | Date |
|-------------------------------|-----|----|------|

The preparation of this survey was financed in part through a comprehensive planning grant from the Dept. of H.U.D., under the provision of Section 701 of the Housing Act of 1954, as amended.

PRELIMINARY SURVEY FORM Form I

INDEPENDENCE HISTORICAL SURVEY for the
HERITAGE COMMISSION, INDEPENDENCE, MISSOURI by
M. A. SOLOMON/R. J. CLAYBAUGH, ARCHITECTS, INC. and
BERND FOERSTER, A.I.A.





625 S. Arlington

#105

1600 South Arlington Street House

JA-AS-031-024

I. GENERAL INFORMATION

| | | |
|--|---|----|
| A. Address | | |
| 1600 South Arlington | | |
| B. District | Code | |
| C. Building Type | | |
| Residence | | |
| D. Listed on Heritage Commission List of 6/24/75 | Yes <input checked="" type="checkbox"/> | No |

II. NOTES

One and one half story brick (oversize) bungalow; brick laid in Flemish bond; gable roof; shingled shed dormer; bench forms porch rail.

Circa 1925 (estimated).

030
0000
20

1 1/2
WD
30
GB
63
DR
01
TQ
K2

III. PHOTOGRAPH



| A. View | B. Roll | C. Frame |
|-----------|---------|----------|
| Southeast | 14 | 5 |
| | | |
| | | |
| | | |

IV. SURVEYOR/DATE

| | | |
|-------------|----------|--------|
| MAS RJC JAR | 11-18-75 | BF JAR |
|-------------|----------|--------|

V. EVALUATION

| | | | |
|-------------------------------|-----|----|------|
| Approved for Further Research | Yes | No | Date |
|-------------------------------|-----|----|------|

The preparation of this survey was financed in part through a comprehensive planning grant from the Dept. of H. U. D., under the provision of Section 701 of the Housing Act of 1954, as amended.

PRELIMINARY SURVEY FORM Form I

INDEPENDENCE HISTORICAL SURVEY for the
HERITAGE COMMISSION, INDEPENDENCE, MISSOURI by
M. A. SOLOMON/R. J. CLAYBAUGH, ARCHITECTS, INC. and
BERND FOERSTER, A.I.A.





1600 S. Arlington

#106

1607 South Arlington Street House

JA-AS-031-025

I. GENERAL INFORMATION

| | | |
|--|------|--|
| A. Address | | |
| 1607 South Arlington | | |
| B. District | Code | |
| C. Building Type | | |
| Residence | | |
| D. Listed on Heritage Commission List of 6/24/75 | Yes | No <input checked="" type="checkbox"/> |

II. NOTES

Two and one half story fieldstone and shingle frame residence; gable roof; projecting eaves with rafters exposed; shed dormer; bellcast second story; porch across front.

Circa 1910 (estimated).

030
49

2 1/2
WD
40 25
40 20
GB
63
DR
01
FW

III. PHOTOGRAPH



| A. View | B. Roll | C. Frame |
|-----------|---------|----------|
| Northwest | 14 | 6 |
| | | |
| | | |
| | | |

IV. SURVEYOR/DATE

| | |
|----------------------|--------|
| MAS RJC JAR 11-18-75 | BF JAR |
|----------------------|--------|

V. EVALUATION

| | | | |
|-------------------------------|-----|----|------|
| Approved for Further Research | Yes | No | Date |
|-------------------------------|-----|----|------|

The preparation of this survey was financed in part through a comprehensive planning grant from the Dept. of H. U. D., under the provision of Section 701 of the Housing Act of 1954, as amended.

PRELIMINARY SURVEY FORM Form I

INDEPENDENCE HISTORICAL SURVEY for the
HERITAGE COMMISSION, INDEPENDENCE, MISSOURI by
M. A. SOLOMON/R. J. CLAYBAUGH, ARCHITECTS, INC. and
BERND FOERSTER, A.I.A.





1607 S. Arlington

#107

1610 South Arlington Street Flat

JA-AS-31-20

I. GENERAL INFORMATION

| | | |
|--|------|--|
| A. Address | | |
| 1610 South Arlington | | |
| B. District | Code | |
| C. Building Type | | |
| Duplex | | |
| D. Listed on Heritage Commission List of 6/24/75 | Yes | No <input checked="" type="checkbox"/> |

II. NOTES

Two-story red brick duplex; low hip roof; two-story porch at front; wide boxed cornice.

Circa 1925 (estimated).

030
52

2
UD
30
30 20
HFP
63
01
MS
RC

III. PHOTOGRAPH



| A. View | B. Roll | C. Frame |
|-----------|---------|----------|
| Southeast | 14 | 7 |
| | | |
| | | |
| | | |

IV. SURVEYOR/DATE

| | |
|----------------------|--------|
| MAS RJC JAR 11-18-75 | BF JAR |
|----------------------|--------|

V. EVALUATION

| | | | |
|-------------------------------|-----|----|------|
| Approved for Further Research | Yes | No | Date |
|-------------------------------|-----|----|------|

The preparation of this survey was financed in part through a comprehensive planning grant from the Dept. of H. U. D., under the provision of Section 701 of the Housing Act of 1954, as amended.

PRELIMINARY SURVEY FORM Form I

INDEPENDENCE HISTORICAL SURVEY for the
HERITAGE COMMISSION, INDEPENDENCE, MISSOURI by
M. A. SOLOMON/R. J. CLAYBAUGH, ARCHITECTS, INC. and
BERND FOERSTER, A.I.A.





1610 S. Arlington

#108

Fairmont Christian Church

JA-AS-031-27

I. GENERAL INFORMATION

| | | |
|--|------|--|
| A. Address | | |
| 641 South Ash | | |
| B. District | Code | |
| C. Building Type | | |
| Church | | |
| D. Listed on Heritage Commission List of 6/24/75 | Yes | No <input checked="" type="checkbox"/> |

II. NOTES


Uncoursed squared stone church with cut stone trim; Gothic arched windows; gable roof; recent, awkward entry porch.

An important structure in a neighborhood with curbs. Pleasant 1920's bungalows line South Ash Street.

FAIRMONT CHRISTIAN CHURCH (established 1903)

October 1921. Source: cornerstone.

III. PHOTOGRAPH



| A. View | B. Roll | C. Frame |
|-----------|---------|----------|
| Southwest | 4 | 10 |
| | | |
| | | |
| | | |

IV. SURVEYOR/DATE

| | | |
|-------------|----------|--------|
| MAS RJC JAR | 10-30-75 | BF JAR |
|-------------|----------|--------|

V. EVALUATION

| | | | |
|-------------------------------|-----|----|------|
| Approved for Further Research | Yes | No | Date |
|-------------------------------|-----|----|------|

The preparation of this survey was financed in part through a comprehensive planning grant from the Dept. of H. U. D., under the provision of Section 701 of the Housing Act of 1954, as amended.

PRELIMINARY SURVEY FORM Form I

INDEPENDENCE HISTORICAL SURVEY for the
HERITAGE COMMISSION, INDEPENDENCE, MISSOURI by
M. A. SOLOMON/R. J. CLAYBAUGH, ARCHITECTS, INC. and
BERND FOERSTER, A.I.A.





641 S. Ash

#110

1533 South Ash Street House

JA-AS-031-28

I. GENERAL INFORMATION

| | | |
|--|------|--|
| A. Address | | |
| 1533 South Ash | | |
| B. District | Code | |
| C. Building Type | | |
| Residence | | |
| D. Listed on Heritage Commission List of 6/24/75 | Yes | No <input checked="" type="checkbox"/> |

II. NOTES

One and one half story squared fieldstone cottage; gambrel roof; addition in rear; an attractive house seen from East Winner Road; neglected rock garden.

Circa 1900 (estimated).

030

12

1 1/2
UD
40 69
20
6m
63
DR
01
FU
RC

III. PHOTOGRAPH



| A. View | B. Roll | C. Frame |
|-----------|---------|----------|
| Southwest | 13 | 35 |
| | | |
| | | |
| | | |

IV. SURVEYOR/DATE

| | | | |
|-------------|----------|--------|----------|
| MAS RJC JAR | 11-18-75 | BF JAR | 11-28-75 |
|-------------|----------|--------|----------|

V. EVALUATION

| | | | |
|-------------------------------|-----|----|------|
| Approved for Further Research | Yes | No | Date |
|-------------------------------|-----|----|------|

The preparation of this survey was financed in part through a comprehensive planning grant from the Dept. of H. U. D., under the provision of Section 701 of the Housing Act of 1954, as amended.

PRELIMINARY SURVEY FORM Form I

INDEPENDENCE HISTORICAL SURVEY for the
HERITAGE COMMISSION, INDEPENDENCE, MISSOURI by
M. A. SOLOMON/R. J. CLAYBAUGH, ARCHITECTS, INC. and
BERND FOERSTER, A.I.A.





1533 S. Ash

#116

JA-AS-031-029

I. GENERAL INFORMATION

| | | |
|---|------|--|
| A. Address South Ash Street Bridge over Missouri Pacific Railroad | | |
| B. District | Code | |
| C. Building Type Bridge | | |
| D. Listed on Heritage Commission List of 6/24/75 | Yes | No <input checked="" type="checkbox"/> |

II. NOTES

Concrete bridge with concrete balustrade; nicely arched to provide visual entry and edge to neighborhoods.

III. PHOTOGRAPH



| A. View | B. Roll | C. Frame |
|---------------------------|---------|----------|
| South | 4 | 17 |
| South at center of bridge | 4 | 18 |
| | | |
| | | |

IV. SURVEYOR/DATE

| | | |
|-------------|----------|--------|
| MAS RJC JAR | 10-31-75 | BF JAR |
|-------------|----------|--------|

V. EVALUATION

| | | | |
|-------------------------------|-----|----|------|
| Approved for Further Research | Yes | No | Date |
|-------------------------------|-----|----|------|

The preparation of this survey was financed in part through a comprehensive planning grant from the Dept. of H. U. D., under the provision of Section 701 of the Housing Act of 1954, as amended.

PRELIMINARY SURVEY FORM Form I

INDEPENDENCE HISTORICAL SURVEY for the
HERITAGE COMMISSION, INDEPENDENCE, MISSOURI by
M. A. SOLOMON/R. J. CLAYBAUGH, ARCHITECTS, INC. and
BERND FOERSTER, A.I.A.





S. Ash St. RR Bridge

#109

3854 Blue Ridge Boulevard House

JA-AS-031-030

I. GENERAL INFORMATION

| | | |
|--|------|--|
| A. Address | | |
| 3854 Blue Ridge Blvd. | | |
| B. District | Code | |
| C. Building Type | | |
| Residence | | |
| D. Listed on Heritage Commission List of 6/24/75 | Yes | No <input checked="" type="checkbox"/> |

II. NOTES

One and one half story uncoursed squared field-stone bungalow; gable roof; shingled gables; L-shaped porch with pergola; on a large tree filled site.

Circa 1920 (estimated).

0000

22

1 1/2

UD

40

40

GB

63

DR

01

Fu

III. PHOTOGRAPH



| A. View | B. Roll | C. Frame |
|-----------|---------|----------|
| Northeast | 18 | 15 |
| | | |
| | | |
| | | |

IV. SURVEYOR/DATE

| | | | |
|-------------|----------|--------|----------|
| MAS RJC JAR | 11-20-75 | BF JAR | 11-28-75 |
|-------------|----------|--------|----------|

V. EVALUATION

| | | | |
|-------------------------------|-----|----|------|
| Approved for Further Research | Yes | No | Date |
|-------------------------------|-----|----|------|

The preparation of this survey was financed in part through a comprehensive planning grant from the Dept. of H. U. D., under the provision of Section 701 of the Housing Act of 1954, as amended.

PRELIMINARY SURVEY FORM Form I

INDEPENDENCE HISTORICAL SURVEY for the
HERITAGE COMMISSION, INDEPENDENCE, MISSOURI by
M. A. SOLOMON/R. J. CLAYBAUGH, ARCHITECTS, INC. and
BERND FOERSTER, A.I.A.



3884 Blue Ridge Boulevard House

JA-AS-031-031

I. GENERAL INFORMATION

| | | |
|--|------|--|
| A. Address | | |
| 3884 Blue Ridge Blvd. | | |
| B. District | Code | |
| C. Building Type Residence | | |
| D. Listed on Heritage Commission List of 6/24/75 | Yes | No <input checked="" type="checkbox"/> |

II. NOTES

One and one half story fieldstone bungalow; stone porch across front; stone porte cochere with (originally) porch above; engaged buttresses.

Visually important at intersection of 39th and Blue Ridge Blvd.; appears to be unused.

Circa 1920 (estimated).
000

Built by J. W. Ritchel, Kansas City wholesale meat dealer on an eight acre site; photograph.

Source: JACKSON COUNTY MISSOURI, Official Report on the Resources and Opportunities, M. E. Ballou, 1926, page 21.

030

22

1/2

40

40

40 20

63

63

01

FU PC RC

III. PHOTOGRAPH



| A. View | B. Roll | C. Frame |
|-----------|---------|----------|
| Southeast | 18 | 14 |
| | | |
| | | |
| | | |

IV. SURVEYOR/DATE

| | | | |
|-------------|----------|--------|----------|
| MAS RJC JAR | 11-20-75 | BF JAR | 11-28-75 |
|-------------|----------|--------|----------|

V. EVALUATION

| | | | |
|-------------------------------|-----|----|------|
| Approved for Further Research | Yes | No | Date |
|-------------------------------|-----|----|------|

The preparation of this survey was financed in part through a comprehensive planning grant from the Dept. of H. U. D., under the provision of Section 701 of the Housing Act of 1954, as amended.

PRELIMINARY SURVEY FORM Form I

INDEPENDENCE HISTORICAL SURVEY for the
HERITAGE COMMISSION, INDEPENDENCE, MISSOURI by
M. A. SOLOMON/R. J. CLAYBAUGH, ARCHITECTS, INC. and
BERND FOERSTER, A.I.A.



3A-AS-031-032

I. GENERAL INFORMATION

| | | |
|--|------|--|
| A. Address | | |
| 1901 Blue Ridge Blvd. | | |
| B. District | Code | |
| C. Building Type | | |
| Cemetery | | |
| D. Listed on Heritage Commission List of 6/24/75 | Yes | No <input checked="" type="checkbox"/> |

II. NOTES

Cemetery located on sloping site on Blue Ridge Blvd.; excellent squared fieldstone walls; graves closely grouped; modern chapel.

KEHILATH ISREAL BLUE RIDGE CEMETERY

Circa 1945 (estimated).

III. PHOTOGRAPH



| A. View | B. Roll | C. Frame |
|----------|---------|----------|
| To north | 18 | 12 |
| | | |
| | | |
| | | |

IV. SURVEYOR/DATE

| | |
|----------------------|--------|
| MAS RJC JAR 11-20-75 | BF JAR |
|----------------------|--------|

V. EVALUATION

| | | | |
|-------------------------------|-----|----|------|
| Approved for Further Research | Yes | No | Date |
|-------------------------------|-----|----|------|

The preparation of this survey was financed in part through a comprehensive planning grant from the Dept. of H. U. D., under the provision of Section 701 of the Housing Act of 1954, as amended.

PRELIMINARY SURVEY FORM Form I

INDEPENDENCE HISTORICAL SURVEY for the
HERITAGE COMMISSION, INDEPENDENCE, MISSOURI by
M. A. SOLOMON/R. J. CLAYBAUGH, ARCHITECTS, INC. and
BERND FOERSTER, A.I.A.



120 Bowen Court House

JA-AS-031-033

I. GENERAL INFORMATION

| | | |
|--|------|--|
| A. Address | | |
| 120 Bowen Court | | |
| B. District | Code | |
| West End | | |
| C. Building Type | | |
| Residence | | |
| D. Listed on Heritage Commission List of 6/24/75 | Yes | No <input checked="" type="checkbox"/> |

II. NOTES

One-story bungalow; bellcast gable roof; Persian influence on arched cornice; fieldstone porch across front ($\frac{1}{2}$ now filled in).

Circa 1905 (estimated).

0000

22

1
WU
64
40 20
GB
63
DR
OI
RI
RL

III. PHOTOGRAPH



| A. View | B. Roll | C. Frame |
|-----------|---------|----------|
| Southeast | 13 | 25 |
| | | |
| | | |
| | | |

IV. SURVEYOR/DATE

| | | | |
|-------------|----------|--------|----------|
| MAS RJC JAR | 11-18-75 | BF JAR | 11-28-75 |
|-------------|----------|--------|----------|

V. EVALUATION

| | | | |
|-------------------------------|-----|----|------|
| Approved for Further Research | Yes | No | Date |
|-------------------------------|-----|----|------|

The preparation of this survey was financed in part through a comprehensive planning grant from the Dept. of H. U. D., under the provision of Section 701 of the Housing Act of 1954, as amended.

PRELIMINARY SURVEY FORM Form I

INDEPENDENCE HISTORICAL SURVEY for the
HERITAGE COMMISSION, INDEPENDENCE, MISSOURI by
M. A. SOLOMON/R. J. CLAYBAUGH, ARCHITECTS, INC. and
BERND FOERSTER, A.I.A.





120 Bowen Ct.

#115

122 Bowen Court House

JA-AS-631-034

I. GENERAL INFORMATION

| | | |
|--|------|--|
| A. Address | | |
| 122 Bowen Court | | |
| B. District | Code | |
| West End | | |
| C. Building Type | | |
| Residence | | |
| D. Listed on Heritage Commission List of 6/24/75 | Yes | No <input checked="" type="checkbox"/> |

II. NOTES

One and one half story frame residence; narrow clapboard siding; shingled gables; bellcast gable roof with arched cornice; porch across front (Doric columns); graceful house with good relationship to street.

Circa 1905 (estimated). 1 1/2
 030
 22
 21
 25 80
 16
 63
 01
 FV
 RL

III. PHOTOGRAPH



| A. View | B. Roll | C. Frame |
|-----------|---------|----------|
| Southeast | 13 | 26 |
| | | |
| | | |
| | | |

IV. SURVEYOR/DATE

| | | | |
|-------------|----------|--------|----------|
| MAS RJC JAR | 11-18-75 | BF JAR | 11-28-75 |
|-------------|----------|--------|----------|

V. EVALUATION

| | | | |
|-------------------------------|-----|----|------|
| Approved for Further Research | Yes | No | Date |
|-------------------------------|-----|----|------|

The preparation of this survey was financed in part through a comprehensive planning grant from the Dept. of H. U. D., under the provision of Section 701 of the Housing Act of 1954, as amended.

PRELIMINARY SURVEY FORM Form I

INDEPENDENCE HISTORICAL SURVEY for the
 HERITAGE COMMISSION, INDEPENDENCE, MISSOURI by
 M. A. SOLOMON/R. J. CLAYBAUGH, ARCHITECTS, INC. and
 BERND FOERSTER, A.I.A.





122 Bowen Court

#116

1227 North Broadway Street House

JA-AS-031-035

I. GENERAL INFORMATION

| | | |
|--|------|--|
| A. Address | | |
| 1227 North Broadway | | |
| B. District | Code | |
| C. Building Type | | |
| Residence | | |
| D. Listed on Heritage Commission List of 6/24/75 | Yes | No <input checked="" type="checkbox"/> |

II. NOTES

Two-story red brick residence; off center gable roof; porch, garage and shutters not original.

Overseer's house for Jabez Smith farm.

Circa 1850 (estimated). 2

030 010

49

LB

30

GB

63

01

MS

RC

III. PHOTOGRAPH



| A. View | B. Roll | C. Frame |
|---------|---------|----------|
| West | 5 | 33 |
| | | |
| | | |
| | | |

IV. SURVEYOR/DATE

| | | |
|-------------|---------|--------|
| MAS RJC JAR | 11-6-75 | BF JAR |
|-------------|---------|--------|

V. EVALUATION

| | | | |
|-------------------------------|-----|----|------|
| Approved for Further Research | Yes | No | Date |
|-------------------------------|-----|----|------|

The preparation of this survey was financed in part through a comprehensive planning grant from the Dept. of H. U. D., under the provision of Section 701 of the Housing Act of 1954, as amended.

PRELIMINARY SURVEY FORM Form I

INDEPENDENCE HISTORICAL SURVEY for the
HERITAGE COMMISSION, INDEPENDENCE, MISSOURI by
M. A. SOLOMON/R. J. CLAYBAUGH, ARCHITECTS, INC. and
BERND FOERSTER, A.I.A.





1227 N. Broadway

#117

I. GENERAL INFORMATION

| | | |
|--|------|--|
| A. Address | | |
| 210 North Brookside Avenue | | |
| B. District | Code | |
| C. Building Type | | |
| Residence | | |
| D. Listed on Heritage Commission List of 6/24/75 | Yes | No <input checked="" type="checkbox"/> |

II. NOTES

One and one half story rubble and frame residence; rubble and clapboard exterior sheathing; gable roof; north bay has view to Missouri River plains.

Circa 1920 (estimated)

DOED

49

1 1/2 - 1 1/2

W.M.

10 21

GB GB

63

01

12

III. PHOTOGRAPH



| A. View | B. Roll | C. Frame |
|-----------|---------|----------|
| Northwest | 5 | 13 |
| | | |
| | | |
| | | |

IV. SURVEYOR/DATE

| | |
|---------------------|--------|
| MAS RJC JAR 11-4-75 | BF JAR |
|---------------------|--------|

V. EVALUATION

| | | | |
|-------------------------------|-----|----|------|
| Approved for Further Research | Yes | No | Date |
|-------------------------------|-----|----|------|

The preparation of this survey was financed in part through a comprehensive planning grant from the Dept. of H. U. D., under the provision of Section 701 of the Housing Act of 1954, as amended.

PRELIMINARY SURVEY FORM Form I

INDEPENDENCE HISTORICAL SURVEY for the
HERITAGE COMMISSION, INDEPENDENCE, MISSOURI by
M. A. SOLOMON/R. J. CLAYBAUGH, ARCHITECTS, INC. and
BERND FOERSTER, A.I.A.





210 N. Brookside

#168

I. GENERAL INFORMATION

| | | |
|--|------|--|
| A. Address | | |
| 511 South Brookside | | |
| B. District | Code | |
| C. Building Type | | |
| Residence | | |
| D. Listed on Heritage Commission List of 6/24/75 | Yes | No <input checked="" type="checkbox"/> |

II. NOTES

Two and one half story squared fieldstone and frame residence; bellcast clapboard second story; shingled gable; bellcast gable roof with arched cornice; large bay on south side; stone retaining wall at street; clapboard garage with original doors.

Circa 1905 (estimated).

030
18

10.4

2 1/2

UD

40 21

25 20 40

6B

63

01

FU

RC

III. PHOTOGRAPH



| A. View | B. Roll | C. Frame |
|-----------|---------|----------|
| Southwest | 5 | 20 |
| | | |
| | | |
| | | |

IV. SURVEYOR/DATE

| | | |
|-------------|---------|--------|
| MAS RJC JAR | 11-4-75 | BF JAR |
|-------------|---------|--------|

V. EVALUATION

| | | | |
|-------------------------------|-----|----|------|
| Approved for Further Research | Yes | No | Date |
|-------------------------------|-----|----|------|

The preparation of this survey was financed in part through a comprehensive planning grant from the Dept. of H. U. D., under the provision of Section 701 of the Housing Act of 1954, as amended.

PRELIMINARY SURVEY FORM Form I

INDEPENDENCE HISTORICAL SURVEY for the
HERITAGE COMMISSION, INDEPENDENCE, MISSOURI by
M. A. SOLOMON/R. J. CLAYBAUGH, ARCHITECTS, INC. and
BERND FOERSTER, A.I.A.





511 S. Brookside

1119

Mt. Washington Cemetery

JA-AS-031-038

I. GENERAL INFORMATION

| | | |
|--|------|--|
| A. Address | | |
| 614 South Brookside | | |
| B. District | Code | |
| C. Building Type | | |
| Cemetery | | |
| D. Listed on Heritage Commission List of 6/24/75 | Yes | No <input checked="" type="checkbox"/> |

II. NOTES

A cemetery consisting of approximately 550 acres of rugged topography; among the notable elements are: the stone wall on Brookside; the north and south entry gates; the William Rockhill Nelson mausoleum; Mrs. John Long Memorial Chapel (1907); a row of mausoleums including those of Landry (1909) and Campbell (1911); the Bird mausoleum and the fieldstone holding vault; but above all the topography and plantings.

Designed by George Kessler, designer of the Kansas City, Missouri, Park and Boulevard system.

1900

Source: Cornerstone, south gate; Western Historical Manuscript Collections, Columbia, Missouri, W.P.A. Historical Records Survey, b. 347, f 6138, Mount Washington Cemetery-Jackson County

Jim Bridger and Samuel Weston buried here.

III. PHOTOGRAPH



| A. View | B. Roll | C. Frame |
|-----------------------------|---------|----------|
| Looking north (south entry) | 5 | 5 |
| Looking north (south entry) | 5 | 6 |
| Looking north (south entry) | 5 | 7 |
| East view (mausoleums) | 5 | 10 |

IV. SURVEYOR/DATE

| | | | |
|-------------|----------|--------|----------|
| MAS RJC JAR | 10-31-75 | BF JAR | 11-28-75 |
|-------------|----------|--------|----------|

V. EVALUATION

| | | | |
|-------------------------------|-----|----|------|
| Approved for Further Research | Yes | No | Date |
|-------------------------------|-----|----|------|

The preparation of this survey was financed in part through a comprehensive planning grant from the Dept. of H. U. D., under the provision of Section 701 of the Housing Act of 1954, as amended.

PRELIMINARY SURVEY FORM Form I

INDEPENDENCE HISTORICAL SURVEY for the
HERITAGE COMMISSION, INDEPENDENCE, MISSOURI by
M. A. SOLOMON/R. J. CLAYBAUGH, ARCHITECTS, INC. and
BERND FOERSTER, A.I.A.





614 S. Brookside (adj. to Cemetery)

#2



Mt- Washington Cemetery

#2

Bundshu Road House

JA-AS-031-039

I. GENERAL INFORMATION

| | | |
|--|------|----|
| A. Address | | |
| Bundshu Road between Powell & Bly (north side) | | |
| B. District | Code | |
| C. Building Type | | |
| Farm House | | |
| D. Listed on Heritage Commission List of 6/24/75 | Yes | No |

II. NOTES

Two-story frame farm house; clapboard siding; gable roof; very nice bargeboard with kingpost; small entrance porch appears original; west wing appear to be an addition; yard has huge trees; a very nice house.

Circa 1885 (estimated)

030 010

Box 448, Route 2, Independence, Missouri

49

2-2

wu

21

20

CG CB

63

01

FU

RC

III. PHOTOGRAPH



| A. View | B. Roll | C. Frame |
|---------|---------|----------|
| North | 22 | 8 |
| | | |
| | | |
| | | |

IV. SURVEYOR/DATE

| | | | |
|-------------|---------|--------|---------|
| MAS RJC JAR | 12-5-75 | BF JAR | 12-5-75 |
|-------------|---------|--------|---------|

V. EVALUATION

| | | | |
|-------------------------------|-----|----|------|
| Approved for Further Research | Yes | No | Date |
|-------------------------------|-----|----|------|

The preparation of this survey was financed in part through a comprehensive planning grant from the Dept. of H. U. D., under the provision of Section 701 of the Housing Act of 1954, as amended.

PRELIMINARY SURVEY FORM Form I

INDEPENDENCE HISTORICAL SURVEY for the
HERITAGE COMMISSION, INDEPENDENCE, MISSOURI by
M. A. SOLOMON/R. J. CLAYBAUGH, ARCHITECTS, INC. and
BERND FOERSTER, A.I.A.





Bundschuh Rd. between Powell and Gly #120

903 South Cedar Street House

JA-AS-031-040

I. GENERAL INFORMATION

| | | |
|--|------|--|
| A. Address | | |
| 903 South Cedar Street | | |
| B. District | Code | |
| C. Building Type | | |
| Residence | | |
| D. Listed on Heritage Commission List of 6/24/75 | Yes | No <input checked="" type="checkbox"/> |

II. NOTES

One-story frame house; narrow clapboard siding; gable roof; two porches; no additions; nice corner lot.

Circa 1920 (estimated).

07

1 - 1
WU
21
16 SD
63
01
04
LS

III. PHOTOGRAPH



| A. View | B. Roll | C. Frame |
|-----------|---------|----------|
| Northwest | 16 | 5 |
| | | |
| | | |
| | | |

IV. SURVEYOR/DATE

| | | |
|-------------|----------|--------|
| MAS RJC JAR | 10-31-75 | BF JAR |
|-------------|----------|--------|

V. EVALUATION

| | | | |
|-------------------------------|-----|----|------|
| Approved for Further Research | Yes | No | Date |
|-------------------------------|-----|----|------|

The preparation of this survey was financed in part through a comprehensive planning grant from the Dept. of H. U. D., under the provision of Section 701 of the Housing Act of 1954, as amended.

PRELIMINARY SURVEY FORM Form I

INDEPENDENCE HISTORICAL SURVEY for the
HERITAGE COMMISSION, INDEPENDENCE, MISSOURI by
M. A. SOLOMON/R. J. CLAYBAUGH, ARCHITECTS, INC. and
BERND FOERSTER, A.I.A.



I. GENERAL INFORMATION

| | | |
|--|------|--|
| A. Address | | |
| 1121 South Claremont | | |
| B. District | Code | |
| C. Building Type | | |
| Residence | | |
| D. Listed on Heritage Commission List of 6/24/75 | Yes | No <input checked="" type="checkbox"/> |

II. NOTES

One and one half story frame house; clapboard siding; L-shaped porch; two additions; best house in area.

Circa 1915 (estimated).

49

1 1/2 - 1 - 1
 WWA
 21
 GB SD SD
 63
 PR
 21
 WWA
 12

III. PHOTOGRAPH



| A. View | B. Roll | C. Frame |
|-----------|---------|----------|
| Southeast | 15 | 36 |
| | | |
| | | |
| | | |

IV. SURVEYOR/DATE

| | |
|----------------------|--------|
| MAS RJC JAR 10-30-75 | BF JAR |
|----------------------|--------|

V. EVALUATION

| | | | |
|-------------------------------|-----|----|------|
| Approved for Further Research | Yes | No | Date |
|-------------------------------|-----|----|------|

The preparation of this survey was financed in part through a comprehensive planning grant from the Dept. of H. U. D., under the provision of Section 701 of the Housing Act of 1954, as amended.

PRELIMINARY SURVEY FORM Form I

INDEPENDENCE HISTORICAL SURVEY for the
 HERITAGE COMMISSION, INDEPENDENCE, MISSOURI by
 M. A. SOLOMON/R. J. CLAYBAUGH, ARCHITECTS, INC. and
 BERND FOERSTER, A.I.A.



JA-AS-031-042

I. GENERAL INFORMATION

| | | |
|--|------|--|
| A. Address | | |
| 827 West College Avenue | | |
| B. District | Code | |
| C. Building Type | | |
| Bryant School | | |
| D. Listed on Heritage Commission List of 6/24/75 | Yes | No <input checked="" type="checkbox"/> |

II. NOTES

Two-story brick school; ground floor one half above grade; flat roof with parapet; metal cornice below parapet.

Circa 1920 (estimated).

BRYANT SCHOOL

III. PHOTOGRAPH



| A. View | B. Roll | C. Frame |
|-----------|---------|----------|
| Northwest | 15 | 16 |
| | | |
| | | |
| | | |

IV. SURVEYOR/DATE

| | | |
|-------------|----------|--------|
| MAS RJC JAR | 10-30-75 | BF JAR |
|-------------|----------|--------|

V. EVALUATION

| | | | |
|-------------------------------|-----|----|------|
| Approved for Further Research | Yes | No | Date |
|-------------------------------|-----|----|------|

The preparation of this survey was financed in part through a comprehensive planning grant from the Dept. of H. U. D., under the provision of Section 701 of the Housing Act of 1954, as amended.

PRELIMINARY SURVEY FORM Form I

INDEPENDENCE HISTORICAL SURVEY for the
HERITAGE COMMISSION, INDEPENDENCE, MISSOURI by
M. A. SOLOMON/R. J. CLAYBAUGH, ARCHITECTS, INC. and
BERND FOERSTER, A.I.A.





827 W. College Ave.

#123

1301 West College Street House 1309 West College Street House

1303

1311

1305

1313

1307

1401

JA-AS-031-043

I. GENERAL INFORMATION

| | | |
|--|------|--|
| A. Address | | |
| 1301 - 1401 W. College | | |
| B. District | Code | |
| C. Building Type | | |
| Bungalows | | |
| D. Listed on Heritage Commission List of 6/24/75 | Yes | No <input checked="" type="checkbox"/> |

III. PHOTOGRAPH



II. NOTES

Eight one and one half story bungalows; gable roofs with shed dormers; porch across front; similar shapes and heights create nice street lines and hold together nicely.

Circa 1925 (estimated).

030
22

1 1/2
W
3001
20 30
GB
63
DR
01
R1
RC

| A. View | B. Roll | C. Frame |
|-----------|---------|----------|
| Northwest | 4 | 1 |
| | | |
| | | |
| | | |

IV. SURVEYOR/DATE

| | |
|----------------------|-----------------|
| MAS RJC JAR 10-30-75 | BF JAR 11-28-75 |
|----------------------|-----------------|

V. EVALUATION

| | | | |
|-------------------------------|-----|----|------|
| Approved for Further Research | Yes | No | Date |
|-------------------------------|-----|----|------|

The preparation of this survey was financed in part through a comprehensive planning grant from the Dept. of H.U.D., under the provision of Section 701 of the Housing Act of 1954, as amended.

PRELIMINARY SURVEY FORM Form I

INDEPENDENCE HISTORICAL SURVEY for the
HERITAGE COMMISSION, INDEPENDENCE, MISSOURI by
M. A. SOLOMON/R. J. CLAYBAUGH, ARCHITECTS, INC. and
BERND FOERSTER, A.I.A.





1301 - 1401 W. College (Bungalows)

#124

1403 West College Street House

JA PS-631-044

I. GENERAL INFORMATION

| | | |
|--|---|----|
| A. Address | | |
| 1403 West College | | |
| B. District | Code | |
| C. Building Type | | |
| Residence/Antique Shops | | |
| D. Listed on Heritage Commission List of 6/24/75 | Yes <input checked="" type="checkbox"/> | No |

II. NOTES

One and one half story house; gable roof; gable dormer with bargeboard; neo-classic porch; original siding has been covered with inappropriate shingles.

FREDERICK FENDER ANTIQUES

Circa 1850 (estimated)

1 1/2
WLL
64
6B
63
DK
01
CB
RC

III. PHOTOGRAPH



| A. View | B. Roll | C. Frame |
|---------|---------|----------|
| North | 15 | 35 |
| | | |
| | | |
| | | |

IV. SURVEYOR/DATE

| | | |
|-------------|----------|--------|
| MAS RJC JAR | 10-30-75 | BF JAR |
|-------------|----------|--------|

V. EVALUATION

| | | | |
|-------------------------------|-----|----|------|
| Approved for Further Research | Yes | No | Date |
|-------------------------------|-----|----|------|

The preparation of this survey was financed in part through a comprehensive planning grant from the Dept. of H. U. D., under the provision of Section 701 of the Housing Act of 1954, as amended.

PRELIMINARY SURVEY FORM Form I

INDEPENDENCE HISTORICAL SURVEY for the
HERITAGE COMMISSION, INDEPENDENCE, MISSOURI by
M. A. SOLOMON/R. J. CLAYBAUGH, ARCHITECTS, INC. and
BERND FOERSTER, A.I.A.





1403 W. College

#125

I. GENERAL INFORMATION

| | | |
|--|------|--|
| A. Address | | |
| 600 South Cottage | | |
| B. District | Code | |
| C. Building Type | | |
| Industrial | | |
| D. Listed on Heritage Commission List of 6/24/75 | Yes | No <input checked="" type="checkbox"/> |

II. NOTES

One-story squared fieldstone structure; sloping grade allows exposed ground story at rear; low gabled roof; arched opening with radiating fieldstone voussoirs.

THE MANNEQIN COMPANY

Circa 1900

1
60
40
40
6B
01
DR
01
RC

III. PHOTOGRAPH

JA-AS-031-045



| A. View | B. Roll | C. Frame |
|-----------|---------|----------|
| Southwest | 12 | 17 |
| Southeast | 12 | 18 |
| | | |
| | | |

IV. SURVEYOR/DATE

| | | | |
|-------------|----------|--------|----------|
| MAS RJC JAR | 11-14-75 | BF JAR | 11-28-75 |
|-------------|----------|--------|----------|

V. EVALUATION

| | | | |
|-------------------------------|-----|----|------|
| Approved for Further Research | Yes | No | Date |
|-------------------------------|-----|----|------|

The preparation of this survey was financed in part through a comprehensive planning grant from the Dept. of H.U.D., under the provision of Section 701 of the Housing Act of 1954, as amended.

PRELIMINARY SURVEY FORM Form I

INDEPENDENCE HISTORICAL SURVEY for the
HERITAGE COMMISSION, INDEPENDENCE, MISSOURI by
M. A. SOLOMON/R. J. CLAYBAUGH, ARCHITECTS, INC. and
BERND FOERSTER, A.I.A.





600 S. Cottage

#3

Jackson County Public Works Building

I. GENERAL INFORMATION

| | | |
|--|------|--|
| A. Address | | |
| 1030 South Crysler | | |
| B. District | Code | |
| C. Building Type | | |
| Public Works Facility | | |
| D. Listed on Heritage Commission List of 6/24/75 | Yes | No <input checked="" type="checkbox"/> |

II. NOTES

Group of one-story red brick public buildings; flat roofs; two octagonal structures flank main building; garage located behind; well designed group; neo-Georgian details.

JACKSON COUNTY PUBLIC WORKS DEPARTMENT

Circa 1930 (estimated) ^{D30} 50 69 ¹ UD
 04i 30 30 40
 FT PR
 01
 01
 RC

III. PHOTOGRAPH

JA-AS-031-046



| A. View | B. Roll | C. Frame |
|------------------------------|---------|----------|
| Southeast of octagonal bldg. | 10 | 36 |
| Southeast of main building | 10 | 37 |
| South of garage | 11 | 3 |
| | | |

IV. SURVEYOR/DATE

| | | | |
|-------------|----------|--------|----------|
| MAS RJC JAR | 11-13-75 | BF JAR | 11-28-75 |
|-------------|----------|--------|----------|

V. EVALUATION

| | | | |
|-------------------------------|-----|----|------|
| Approved for Further Research | Yes | No | Date |
|-------------------------------|-----|----|------|

The preparation of this survey was financed in part through a comprehensive planning grant from the Dept. of H.U.D., under the provision of Section 701 of the Housing Act of 1954, as amended.

PRELIMINARY SURVEY FORM Form I

INDEPENDENCE HISTORICAL SURVEY for the
 HERITAGE COMMISSION, INDEPENDENCE, MISSOURI by
 M. A. SOLOMON/R. J. CLAYBAUGH, ARCHITECTS, INC. and
 BERND FOERSTER, A.I.A.





1030 S. Chrysler

#4

3839 South Cryslar Street House

JA-75-031-047

I. GENERAL INFORMATION

| | | |
|--|---|----|
| A. Address | | |
| 3839 South Cryslar | | |
| B. District | Code | |
| C. Building Type | | |
| Residence | | |
| D. Listed on Heritage Commission List of 6/24/75 | Yes <input checked="" type="checkbox"/> | No |

II. NOTES

Two-story frame residence; clapboard siding; low gable roof; balanced main facade; several additions including portico; sited on large grounds enclosed by stone wall.

CHAMBERS/SAUNDERS HOUSE

Circa 1850 (estimated)

030

09

2-2-1

WU

01

00

GBGBGB

63

01

PO

LS

III. PHOTOGRAPH



| A. View | B. Roll | C. Frame |
|---------|---------|----------|
| West | 19 | 37 |
| | | |
| | | |
| | | |

IV. SURVEYOR/DATE

| | | | |
|-------------|----------|--------|----------|
| MAS RJC JAR | 11-21-75 | BF JAR | 11-28-75 |
|-------------|----------|--------|----------|

V. EVALUATION

| | | | |
|-------------------------------|-----|----|------|
| Approved for Further Research | Yes | No | Date |
|-------------------------------|-----|----|------|

The preparation of this survey was financed in part through a comprehensive planning grant from the Dept. of H.U.D., under the provision of Section 701 of the Housing Act of 1954, as amended.

PRELIMINARY SURVEY FORM Form I

INDEPENDENCE HISTORICAL SURVEY for the
HERITAGE COMMISSION, INDEPENDENCE, MISSOURI by
M. A. SOLOMON/R. J. CLAYBAUGH, ARCHITECTS, INC. and
BERND FOERSTER, A.I.A.





3839 S. Chrysler

#126

3940 South Crysler Street House

JA-AS-031-048

I. GENERAL INFORMATION

| | | |
|--|---|-----------------------------|
| A. Address | | |
| 3940 South Crysler | | |
| B. District | Code | |
| C. Building Type | | |
| Residence | | |
| D. Listed on Heritage Commission List of 6/24/75 | Yes <input checked="" type="checkbox"/> | No <input type="checkbox"/> |

II. NOTES

Two-story frame residence; exterior presently sheathed in shingles; shutters at windows with forged hardware; low gable roof; recent porch across front; solid walnut plate (Polly Fowler); old stone wall at front.

Part of a farm complex on the Santa Fe Trail; bought November 15, 1856 by Alonzo Henley.

HENLEY/BOHANNON/WILLIAMSON HOUSE

Circa 1830

Source: Polly Fowler

140 01A 09

2
100
25
6B
63
01
TQ
RC

III. PHOTOGRAPH



| A. View | B. Roll | C. Frame |
|---------|---------|----------|
| East | 20 | 1 |
| | | |
| | | |
| | | |

IV. SURVEYOR/DATE

| | |
|----------------------|-----------------|
| MAS RJC JAR 11-21-75 | BF JAR 11-28-75 |
|----------------------|-----------------|

V. EVALUATION

| | | | |
|-------------------------------|------------------------------|-----------------------------|------|
| Approved for Further Research | Yes <input type="checkbox"/> | No <input type="checkbox"/> | Date |
|-------------------------------|------------------------------|-----------------------------|------|

The preparation of this survey was financed in part through a comprehensive planning grant from the Dept. of H. U. D., under the provision of Section 701 of the Housing Act of 1954, as amended.

PRELIMINARY SURVEY FORM Form I

INDEPENDENCE HISTORICAL SURVEY for the
HERITAGE COMMISSION, INDEPENDENCE, MISSOURI by
M. A. SOLOMON/R. J. CLAYBAUGH, ARCHITECTS, INC. and
BERND FOERSTER, A.I.A.





3940 S. Chrysler

#5

I. GENERAL INFORMATION

| | | |
|--|------|--|
| A. Address | | |
| 4207 South Crysler | | |
| B. District | Code | |
| C. Building Type | | |
| Residence | | |
| D. Listed on Heritage Commission List of 6/24/75 | Yes | No <input checked="" type="checkbox"/> |

II. NOTES

Two-story stuccoed residence; flat roof; casement windows; green tile roof on second story porch; nice landscaping.

Circa 1930. 2
 LWS
 61
 Ft
 99 70
 01
 R1 R2
 RC

III. PHOTOGRAPH



| A. View | B. Roll | C. Frame |
|-----------|---------|----------|
| Southwest | 20 | 2 |
| | | |
| | | |
| | | |

IV. SURVEYOR/DATE

| | | | |
|-------------|----------|--------|----------|
| MAS RJC JAR | 11-21-75 | BF JAR | 11-28-75 |
|-------------|----------|--------|----------|

V. EVALUATION

| | | | |
|-------------------------------|-----|----|------|
| Approved for Further Research | Yes | No | Date |
|-------------------------------|-----|----|------|

The preparation of this survey was financed in part through a comprehensive planning grant from the Dept. of H.U.D., under the provision of Section 701 of the Housing Act of 1954, as amended.

PRELIMINARY SURVEY FORM Form I

INDEPENDENCE HISTORICAL SURVEY for the
 HERITAGE COMMISSION, INDEPENDENCE, MISSOURI by
 M. A. SOLOMON/R. J. CLAYBAUGH, ARCHITECTS, INC. and
 BERND FOERSTER, A.I.A.





4207 S. Chrysler

#127

entered

JA-AS-031-050

I. GENERAL INFORMATION

| | | |
|--|---|-----------------------------|
| A. Address | | |
| 216 North Delaware | | |
| B. District | Code | |
| Truman Historic District | | |
| C. Building Type | | |
| Residence | | |
| D. Listed on Heritage Commission List of 6/24/75 | Yes <input checked="" type="checkbox"/> | No <input type="checkbox"/> |

II. NOTES

Two-story frame residence; clapboard siding; gable roof; L-shaped front porch with spindle frieze and originally turned porch posts (now replaced by square posts) king post with pierced bargeboard in shingled gable.

NOLAND/HAUKENBERRY RESIDENCE

III. PHOTOGRAPH



| A. View | B. Roll | C. Frame |
|---------|---------|----------|
| East | 1 | 19 |
| | | |
| | | |
| | | |

IV. SURVEYOR/DATE

| | | | |
|-------------|----------|--------|----------|
| MAS RJC JAR | 10-28-75 | BF JAR | 11-28-75 |
|-------------|----------|--------|----------|

V. EVALUATION

| | | | |
|-------------------------------|------------------------------|-----------------------------|------|
| Approved for Further Research | Yes <input type="checkbox"/> | No <input type="checkbox"/> | Date |
|-------------------------------|------------------------------|-----------------------------|------|

The preparation of this survey was financed in part through a comprehensive planning grant from the Dept. of H. U. D., under the provision of Section 701 of the Housing Act of 1954, as amended.

PRELIMINARY SURVEY FORM Form I

INDEPENDENCE HISTORICAL SURVEY for the
HERITAGE COMMISSION, INDEPENDENCE, MISSOURI by
M. A. SOLOMON/R. J. CLAYBAUGH, ARCHITECTS, INC. and
BERND FOERSTER, A.I.A.



3A-A5-031-051

I. GENERAL INFORMATION

| | | |
|--|------|--|
| A. Address | | |
| 304 North Delaware | | |
| B. District | Code | |
| Truman Historic District | | |
| C. Building Type | | |
| Residence | | |
| D. Listed on Heritage Commission List of 6/24/75 | Yes | No <input checked="" type="checkbox"/> |

II. NOTES

Two-story masonry residence; gable roof; two-story rear wing; window lintels are identical to those on 511 West Maple; front and side porches are later additions; stucco exterior and window box brackets are also the results of remodeling; located on an important lot across from Truman House.

Circa 1850 (estimated).

This residence is depicted on the 1868 Birds Eye View of Independence.

III. PHOTOGRAPH



| A. View | B. Roll | C. Frame |
|-----------|---------|----------|
| Northeast | 1 | 14 |
| | | |
| | | |
| | | |

IV. SURVEYOR/DATE

| | | | |
|-------------|----------|--------|----------|
| MAS RJC JAR | 10-28-75 | BF JAR | 11-28-75 |
|-------------|----------|--------|----------|

V. EVALUATION

| | | | |
|-------------------------------|-----|----|------|
| Approved for Further Research | Yes | No | Date |
|-------------------------------|-----|----|------|

The preparation of this survey was financed in part through a comprehensive planning grant from the Dept. of H. U. D., under the provision of Section 701 of the Housing Act of 1954, as amended.

PRELIMINARY SURVEY FORM Form I

INDEPENDENCE HISTORICAL SURVEY for the
HERITAGE COMMISSION, INDEPENDENCE, MISSOURI by
M. A. SOLOMON/R. J. CLAYBAUGH, ARCHITECTS, INC. and
BERND FOERSTER, A.I.A.



I. GENERAL INFORMATION

| | | |
|--|------|--|
| A. Address | | |
| 310 North Delaware | | |
| B. District | Code | |
| Truman Historic District | | |
| C. Building Type | | |
| Residence | | |
| D. Listed on Heritage Commission List of 6/24/75 | Yes | No <input checked="" type="checkbox"/> |

II. NOTES

Two-story stuccoed residence; red Spanish tile roof; shaped parapet gable; projecting center entrance; poor landscaping.

Circa 1925

III. PHOTOGRAPH



| A. View | B. Roll | C. Frame |
|-----------|---------|----------|
| Southeast | 1 | 13 |
| | | |
| | | |
| | | |

IV. SURVEYOR/DATE

| | | | |
|-------------|----------|--------|----------|
| MAS RJC JAR | 10-28-75 | BF JAR | 11-28-75 |
|-------------|----------|--------|----------|

V. EVALUATION

| | | | |
|-------------------------------|-----|----|------|
| Approved for Further Research | Yes | No | Date |
|-------------------------------|-----|----|------|

The preparation of this survey was financed in part through a comprehensive planning grant from the Dept. of H. U. D., under the provision of Section 701 of the Housing Act of 1954, as amended.

PRELIMINARY SURVEY FORM Form I

INDEPENDENCE HISTORICAL SURVEY for the
HERITAGE COMMISSION, INDEPENDENCE, MISSOURI by
M. A. SOLOMON/R. J. CLAYBAUGH, ARCHITECTS, INC. and
BERND FOERSTER, A.I.A.



I. GENERAL INFORMATION

| | | |
|--|------|--|
| A. Address | | |
| 318 North Delaware | | |
| B. District | Code | |
| Truman Historic District | | |
| C. Building Type | | |
| Residence | | |
| D. Listed on Heritage Commission List of 6/24/75 | Yes | No <input checked="" type="checkbox"/> |

II. NOTES

Two and one half story uncoursed squared field-stone residence; tiled gable roof; shingled gable; crenelated parapet on front porch and north bay; shingled sleeping porch; interesting window pattern on north side.

Circa 1910 (estimated).

III. PHOTOGRAPH

JA-AS-031-053



| A. View | B. Roll | C. Frame |
|-----------|---------|----------|
| Northeast | 1 | 12 |
| | | |
| | | |
| | | |

IV. SURVEYOR/DATE

| | | | |
|-------------|----------|--------|----------|
| MAS RJC JAR | 10-28-75 | BF JAR | 11-28-75 |
|-------------|----------|--------|----------|

V. EVALUATION

| | | | |
|-------------------------------|-----|----|------|
| Approved for Further Research | Yes | No | Date |
|-------------------------------|-----|----|------|

The preparation of this survey was financed in part through a comprehensive planning grant from the Dept. of H. U. D., under the provision of Section 701 of the Housing Act of 1954, as amended.

PRELIMINARY SURVEY FORM Form I

INDEPENDENCE HISTORICAL SURVEY for the
HERITAGE COMMISSION, INDEPENDENCE, MISSOURI by
M. A. SOLOMON/R. J. CLAYBAUGH, ARCHITECTS, INC. and
BERND FOERSTER, A.I.A.



I. GENERAL INFORMATION

| | | |
|--|------|--|
| A. Address | | |
| 403 North Delaware | | |
| B. District | Code | |
| Truman Historic District | | |
| C. Building Type | | |
| Residence | | |
| D. Listed on Heritage Commission List of 6/24/75 | Yes | No <input checked="" type="checkbox"/> |

II. NOTES

Two-story frame residence; probably originally covered with clapboard siding (now has Johns-Manville type siding) low gable roof; one-story porch with square porch posts across front (balustrade is later); lights at top and flanking front door; front door and beveled glass lights not original; rope moulded doorframe is original; addition to house at rear south (circa 1885); a very fine house.

Circa 1850 (estimated).

This residence is depicted on 1868 Birds Eye View of Independence, Missouri.

III. PHOTOGRAPH



| A. View | B. Roll | C. Frame |
|-----------|---------|----------|
| Southwest | 1 | 11 |
| | | |
| | | |
| | | |

IV. SURVEYOR/DATE

| | | | |
|-------------|----------|--------|----------|
| MAS RJC JAR | 10-28-75 | BF JAR | 11-28-75 |
|-------------|----------|--------|----------|

V. EVALUATION

| | | | |
|-------------------------------|-----|----|------|
| Approved for Further Research | Yes | No | Date |
|-------------------------------|-----|----|------|

The preparation of this survey was financed in part through a comprehensive planning grant from the Dept. of H. U. D., under the provision of Section 701 of the Housing Act of 1954, as amended.

PRELIMINARY SURVEY FORM Form I

INDEPENDENCE HISTORICAL SURVEY for the
HERITAGE COMMISSION, INDEPENDENCE, MISSOURI by
M. A. SOLOMON/R. J. CLAYBAUGH, ARCHITECTS, INC. and
BERND FOERSTER, A.I.A.



JA-AS-031-055

I. GENERAL INFORMATION

| | | |
|--|------|--|
| A. Address | | |
| 423 North Delaware | | |
| B. District | Code | |
| Truman Historic District | | |
| C. Building Type | | |
| Residence | | |
| D. Listed on Heritage Commission List of 6/24/75 | Yes | No <input checked="" type="checkbox"/> |

II. NOTES

Two and one half story brick and frame residence; bellcast clapboard second story; bellcast gable roof with gabled dormer; arched cornice in gable; porch across front; porch balustrade replaced.

Circa 1905 (estimated).

Source: HODGSON'S PRACTICAL BUNGALOWS & COTTAGES, Frederick Drake and Co., Chicago, 1906. See House Design's # 2019, 2025, 2079.

III. PHOTOGRAPH



| A. View | B. Roll | C. Frame |
|-----------|---------|----------|
| Northwest | 1 | 9 |
| | | |
| | | |
| | | |

IV. SURVEYOR/DATE

| | | | |
|-------------|----------|--------|----------|
| MAS RJC JAR | 10-28-75 | BF JAR | 11-28-75 |
|-------------|----------|--------|----------|

V. EVALUATION

| | | | |
|-------------------------------|-----|----|------|
| Approved for Further Research | Yes | No | Date |
|-------------------------------|-----|----|------|

The preparation of this survey was financed in part through a comprehensive planning grant from the Dept. of H. U. D., under the provision of Section 701 of the Housing Act of 1954, as amended.

PRELIMINARY SURVEY FORM Form I

INDEPENDENCE HISTORICAL SURVEY for the
HERITAGE COMMISSION, INDEPENDENCE, MISSOURI by
M. A. SOLOMON/R. J. CLAYBAUGH, ARCHITECTS, INC. and
BERND FOERSTER, A.I.A.



entered

JA-AS-031-056

I. GENERAL INFORMATION

| | | |
|--|------|--|
| A. Address | | |
| 426 North Delaware | | |
| B. District | Code | |
| Truman | | |
| C. Building Type | | |
| Residence | | |
| D. Listed on Heritage Commission List of 6/24/75 | Yes | No <input checked="" type="checkbox"/> |

II. NOTES

Two-story residence; brick first story; horizontal clapboard second story; bellcast hip roof with original ridge molding; porch across front with high relief design in pediment; buff brick quoining.

Circa 1910 (estimated).

III. PHOTOGRAPH



| A. View | B. Roll | C. Frame |
|---------|---------|----------|
| East | 1 | 8 |
| | | |
| | | |
| | | |

IV. SURVEYOR/DATE

| | | | |
|-------------|----------|--------|----------|
| MAS RJC JAR | 10-28-75 | BF JAR | 11-28-75 |
|-------------|----------|--------|----------|

V. EVALUATION

| | | | |
|-------------------------------|-----|----|------|
| Approved for Further Research | Yes | No | Date |
|-------------------------------|-----|----|------|

The preparation of this survey was financed in part through a comprehensive planning grant from the Dept. of H. U. D., under the provision of Section 701 of the Housing Act of 1954, as amended.

PRELIMINARY SURVEY FORM Form I

INDEPENDENCE HISTORICAL SURVEY for the
HERITAGE COMMISSION, INDEPENDENCE, MISSOURI by
M. A. SOLOMON/R. J. CLAYBAUGH, ARCHITECTS, INC. and
BERND FOERSTER, A.I.A.



I. GENERAL INFORMATION

| | | |
|--|---|----|
| A. Address | | |
| 510 North Delaware | | |
| B. District | Code | |
| Truman | | |
| C. Building Type | | |
| Residence | | |
| D. Listed on Heritage Commission List of 6/24/75 | Yes <input checked="" type="checkbox"/> | No |

II. NOTES

Two and one half story brick residence; three-story tower on southeast corner; gabled roof; L-shaped porch with spindle friezed and turned porch posts; stained glass transoms

Build by Aaron Flint Sawyer.

Architect: T. B. Smith, Independence, Missouri.

Circa 1887.

Source: Specifications in possession of present owner, Mr. & Mrs. Frank Jennings. Said to be a Stanford White design (undocumented).

III. PHOTOGRAPH



| A. View | B. Roll | C. Frame |
|-----------|---------|----------|
| Northeast | 1 | 6 |
| | | |
| | | |
| | | |

IV. SURVEYOR/DATE

| | | | |
|-------------|----------|--------|----------|
| MAS RJC JAR | 10-28-75 | BF JAR | 11-28-75 |
|-------------|----------|--------|----------|

V. EVALUATION

| | | | |
|-------------------------------|-----|----|------|
| Approved for Further Research | Yes | No | Date |
|-------------------------------|-----|----|------|

The preparation of this survey was financed in part through a comprehensive planning grant from the Dept. of H. U. D., under the provision of Section 701 of the Housing Act of 1954, as amended.

PRELIMINARY SURVEY FORM Form I

INDEPENDENCE HISTORICAL SURVEY for the
HERITAGE COMMISSION, INDEPENDENCE, MISSOURI by
M. A. SOLOMON/R. J. CLAYBAUGH, ARCHITECTS, INC. and
BERND FOERSTER, A.I.A.



JA-A3-031-058

I. GENERAL INFORMATION

| | | |
|--|------|--|
| A. Address | | |
| 511 North Delaware | | |
| B. District | Code | |
| Truman Historic District | | |
| C. Building Type | | |
| Residence | | |
| D. Listed on Heritage Commission List of 6/24/75 | Yes | No <input checked="" type="checkbox"/> |

II. NOTES

Two-story frame residence; truncated hip roof; clapboard siding; entry porch and south porch not original; good site at end of Waldo; eave brackets removed (?)

Circa 1885 (estimated).

III. PHOTOGRAPH



| A. View | B. Roll | C. Frame |
|---------|---------|----------|
| West | 1 | 7 |
| | | |
| | | |
| | | |

IV. SURVEYOR/DATE

| | | | |
|-------------|----------|--------|----------|
| MAS RJC JAR | 10-28-75 | BF JAR | 11-28-75 |
|-------------|----------|--------|----------|

V. EVALUATION

| | | | |
|-------------------------------|-----|----|------|
| Approved for Further Research | Yes | No | Date |
|-------------------------------|-----|----|------|

The preparation of this survey was financed in part through a comprehensive planning grant from the Dept. of H. U. D., under the provision of Section 701 of the Housing Act of 1954, as amended.

PRELIMINARY SURVEY FORM Form I

INDEPENDENCE HISTORICAL SURVEY for the
HERITAGE COMMISSION, INDEPENDENCE, MISSOURI by
M. A. SOLOMON/R. J. CLAYBAUGH, ARCHITECTS, INC. and
BERND FOERSTER, A.I.A.



JA 195-031-059

I. GENERAL INFORMATION

| | | |
|--|---|----|
| A. Address | | |
| 602 North Delaware | | |
| B. District | Code | |
| Truman | | |
| C. Building Type | | |
| Residence | | |
| D. Listed on Heritage Commission List of 6/24/75 | Yes <input checked="" type="checkbox"/> | No |

II. NOTES

Two-story frame residence; clapboard siding; gabled roof; L-shaped porch with spindle frieze and turned porch posts; front doors not original.

Circa 1885 (estimated).

III. PHOTOGRAPH



| A. View | B. Roll | C. Frame |
|-----------|---------|----------|
| Southeast | 1 | 5 |
| | | |
| | | |
| | | |

IV. SURVEYOR/DATE

| | | | |
|-------------|----------|--------|----------|
| MAS RJC JAR | 10-28-75 | BF JAR | 11-28-75 |
|-------------|----------|--------|----------|

V. EVALUATION

| | | | |
|-------------------------------|-----|----|------|
| Approved for Further Research | Yes | No | Date |
|-------------------------------|-----|----|------|

The preparation of this survey was financed in part through a comprehensive planning grant from the Dept. of H. U. D., under the provision of Section 701 of the Housing Act of 1954, as amended.

PRELIMINARY SURVEY FORM Form I

INDEPENDENCE HISTORICAL SURVEY for the
HERITAGE COMMISSION, INDEPENDENCE, MISSOURI by
M. A. SOLOMON/R. J. CLAYBAUGH, ARCHITECTS, INC. and
BERND FOERSTER, A.I.A.



I. GENERAL INFORMATION

| | | |
|--|------|--|
| A. Address | | |
| 610 North Delaware | | |
| B. District | Code | |
| Truman Historic District | | |
| C. Building Type | | |
| Residence | | |
| D. Listed on Heritage Commission List of 6/24/75 | Yes | No <input checked="" type="checkbox"/> |

II. NOTES

Two-story masonry residence; Dutch Colonial style; gambrel roof with shed dormer; wooden shutters; covered arched entry supported by Doric columns; wooden fan over front door; huge Burr Oak tree in front yard under which Bess Wallace Truman played as a child.

Circa 1925 (estimated).

III. PHOTOGRAPH



| A. View | B. Roll | C. Frame |
|-------------------|---------|----------|
| Northeast (house) | 1 | 3 |
| Tree | 1 | 4 |
| | | |
| | | |

IV. SURVEYOR/DATE

| | | | |
|-------------|----------|--------|----------|
| MAS RJC JAR | 10-28-75 | BF JAR | 11-28-75 |
|-------------|----------|--------|----------|

V. EVALUATION

| | | | |
|-------------------------------|-----|----|------|
| Approved for Further Research | Yes | No | Date |
|-------------------------------|-----|----|------|

The preparation of this survey was financed in part through a comprehensive planning grant from the Dept. of H.U.D., under the provision of Section 701 of the Housing Act of 1954, as amended.

PRELIMINARY SURVEY FORM Form I

INDEPENDENCE HISTORICAL SURVEY for the
HERITAGE COMMISSION, INDEPENDENCE, MISSOURI by
M. A. SOLOMON/R. J. CLAYBAUGH, ARCHITECTS, INC. and
BERND FOERSTER, A.I.A.



I. GENERAL INFORMATION

| | | |
|--|------|--|
| A. Address | | |
| 627 North Delaware | | |
| B. District | Code | |
| Truman Historic District | | |
| C. Building Type | | |
| Residence | | |
| D. Listed on Heritage Commission List of 6/24/75 | Yes | No <input checked="" type="checkbox"/> |

II. NOTES

Two-story frame house; clapboard siding; bellcast gable roof; exterior intact except for additional door at front

Circa 1905 (estimated).

III. PHOTOGRAPH



| A. View | B. Roll | C. Frame |
|---------|---------|----------|
| West | 1 | 2 |
| | | |
| | | |
| | | |

IV. SURVEYOR/DATE

| | | | |
|-------------|----------|--------|----------|
| MAS RJC JAR | 10-28-75 | BF JAR | 11-28-75 |
|-------------|----------|--------|----------|

V. EVALUATION

| | | | |
|-------------------------------|-----|----|------|
| Approved for Further Research | Yes | No | Date |
|-------------------------------|-----|----|------|

The preparation of this survey was financed in part through a comprehensive planning grant from the Dept. of H. U. D., under the provision of Section 701 of the Housing Act of 1954, as amended.

PRELIMINARY SURVEY FORM Form I

INDEPENDENCE HISTORICAL SURVEY for the
HERITAGE COMMISSION, INDEPENDENCE, MISSOURI by
M. A. SOLOMON/R. J. CLAYBAUGH, ARCHITECTS, INC. and
BERND FOERSTER, A.I.A.



JA-AS-031-062

I. GENERAL INFORMATION

| | | |
|--|---|----|
| A. Address | | |
| 702 North Delaware | | |
| B. District | Code | |
| Truman Historic District | | |
| C. Building Type | | |
| Residence | | |
| D. Listed on Heritage Commission List of 6/24/75 | Yes <input checked="" type="checkbox"/> | No |

II. NOTES

Two and one half story frame residence; clapboard siding; oriel at southeast corner; gable roof; L-shaped porch; porch post (Doric) are a replacement; turned posts on second story porch are original; excellent stained glass; interior remodeled.

Built by Thomas Bullene.

Circa 1890 (estimated).

III. PHOTOGRAPH



| A. View | B. Roll | C. Frame |
|-----------|---------|----------|
| Southeast | 1 | 1 |
| | | |
| | | |
| | | |

IV. SURVEYOR/DATE

| | | | |
|-------------|----------|--------|----------|
| MAS RJC JAR | 10-28-75 | BF JAR | 11-28-75 |
|-------------|----------|--------|----------|

V. EVALUATION

| | | | |
|-------------------------------|-----|----|------|
| Approved for Further Research | Yes | No | Date |
|-------------------------------|-----|----|------|

The preparation of this survey was financed in part through a comprehensive planning grant from the Dept. of H. U. D., under the provision of Section 701 of the Housing Act of 1954, as amended.

PRELIMINARY SURVEY FORM Form I

INDEPENDENCE HISTORICAL SURVEY for the
HERITAGE COMMISSION, INDEPENDENCE, MISSOURI by
M. A. SOLOMON/R. J. CLAYBAUGH, ARCHITECTS, INC. and
BERND FOERSTER, A.I.A.



1536 Dickinson Road House

3A-AS-031-063

I. GENERAL INFORMATION

| | | |
|--|------|--|
| A. Address | | |
| 1536 Dickinson Road | | |
| B. District | Code | |
| C. Building Type | | |
| Residence | | |
| D. Listed on Heritage Commission List of 6/24/75 | Yes | No <input checked="" type="checkbox"/> |

II. NOTES

Two-story frame house; clapboard siding; gable roof; semicircular arch in gable enclosing turned spindle band; sleeping porch addition above porch at front.

Circa 1890 (estimated).

0000

20 29

2-2

low

21

16

63

01

R1 SL

TS

III. PHOTOGRAPH



| A. View | B. Roll | C. Frame |
|-----------|---------|----------|
| Northeast | 16 | 26 |
| | | |
| | | |
| | | |

IV. SURVEYOR/DATE

| | | | |
|-------------|---------|--------|----------|
| MAS RJC JAR | 11-6-75 | BF JAR | 11-28-75 |
|-------------|---------|--------|----------|

V. EVALUATION

| | | | |
|-------------------------------|-----|----|------|
| Approved for Further Research | Yes | No | Date |
|-------------------------------|-----|----|------|

The preparation of this survey was financed in part through a comprehensive planning grant from the Dept. of H.U.D., under the provision of Section 701 of the Housing Act of 1954, as amended.

PRELIMINARY SURVEY FORM Form I

INDEPENDENCE HISTORICAL SURVEY for the
HERITAGE COMMISSION, INDEPENDENCE, MISSOURI by
M. A. SOLOMON/R. J. CLAYBAUGH, ARCHITECTS, INC. and
BERND FOERSTER, A.I.A.



920 Dickinson Road Cemetery

JA AC-031-064

I. GENERAL INFORMATION

| | | |
|--|------|--|
| A. Address | | |
| 920 Dickinson Road (opposite 921 Dickinson Road) | | |
| B. District | Code | |
| C. Building Type | | |
| Cemetery (slave/black) | | |
| D. Listed on Heritage Commission List of 6/24/75 | Yes | No <input checked="" type="checkbox"/> |

II. NOTES 132 MA

Cemetery; rectangular plot of land containing both unmarked and marked black graves; among the marked graves are cut stone markers of Minnie Bryant, 1873-1931, and Walter Tucker, Jan. 28, 1888-Aug. 4, 1949; also concrete blocks painted white with black lettering, Charles Taylor (name reversed on marker). Reputedly part of the land of Jabez Smith, a large landowner. A number of his slaves were interred here during the cholera epidemic of 1852. Later the cemetery was the property of H. Tucker. Now owned by Ruby Foster.

Circa 1850.

Source: "Scouts Clean Up Cemetery"; THE EXAMINER, December 16, 1975.

Pearl Wilcox, JACKSON COUNTY PIONEERS, Independence, Missouri, 1975. Pages 240 & 241.

"New School on Site of Jabez Smith Home" KANSAS CITY JOURNAL POST, May 12, 1935.

III. PHOTOGRAPH



| A. View | B. Roll | C. Frame |
|---------|---------|----------|
| East | 16 | 27 |
| East | 16 | 28 |
| | | |
| | | |

IV. SURVEYOR/DATE

| | | |
|-------------|----------|--------|
| MAS RJC JAR | 11-19-75 | BF JAR |
|-------------|----------|--------|

V. EVALUATION

| | | | |
|-------------------------------|-----|----|------|
| Approved for Further Research | Yes | No | Date |
|-------------------------------|-----|----|------|

The preparation of this survey was financed in part through a comprehensive planning grant from the Dept. of H. U. D., under the provision of Section 701 of the Housing Act of 1954, as amended.

PRELIMINARY SURVEY FORM Form I

INDEPENDENCE HISTORICAL SURVEY for the
HERITAGE COMMISSION, INDEPENDENCE, MISSOURI by
M. A. SOLOMON/R. J. CLAYBAUGH, ARCHITECTS, INC. and
BERND FOERSTER, A.I.A.



pending NR

I. GENERAL INFORMATION

| | | |
|--|---|----|
| A. Address | | |
| 104 West Elizabeth | | |
| B. District | Code | |
| C. Building Type | | |
| Residence | | |
| D. Listed on Heritage Commission List of 6/24/75 | Yes <input checked="" type="checkbox"/> | No |

II. NOTES

Two-story masonry residence; gable roof; built in several stages; L-shape; L-shape porch at rear; wooden lintels; west porch removed.

Probably built by Lewis Jones who in the 1830's owned the Jones Hotel (Nebraska House) at the intersection of present day Maple and Liberty. It was considered the finest hostelry west of St. Louis.

Circa 1850 (estimated).

JACKSON COUNTY PIONEERS; Pearl Wilcox, Independence, Missouri, 1975, page 286.

JACKSON COUNTY HISTORICAL SOCIETY JOURNAL, "Independence Young Matrons Buy Pre-Civil War Brick Residence", Pauline Siegfried Fowler; Fall, 1970, page 6.

III. PHOTOGRAPH



| A. View | B. Roll | C. Frame |
|-----------|---------|----------|
| Southeast | 16 | 22 |
| | | |
| | | |
| | | |

IV. SURVEYOR/DATE

| | | |
|-------------|---------|--------|
| MAS RJC JAR | 11-4-75 | BF JAR |
|-------------|---------|--------|

V. EVALUATION

| | | | |
|-------------------------------|-----|----|------|
| Approved for Further Research | Yes | No | Date |
|-------------------------------|-----|----|------|

The preparation of this survey was financed in part through a comprehensive planning grant from the Dept. of H. U. D., under the provision of Section 701 of the Housing Act of 1954, as amended.

PRELIMINARY SURVEY FORM Form I

INDEPENDENCE HISTORICAL SURVEY for the
HERITAGE COMMISSION, INDEPENDENCE, MISSOURI by
M. A. SOLOMON/R. J. CLAYBAUGH, ARCHITECTS, INC. and
BERND FOERSTER, A.I.A.



I. GENERAL INFORMATION

| | | |
|--|------|--|
| A. Address | | |
| 304 East Elm | | |
| B. District | Code | |
| C. Building Type | | |
| Residence | | |
| D. Listed on Heritage Commission List of 6/24/75 | Yes | No <input checked="" type="checkbox"/> |

II. NOTES


One-story frame cottage; clapboard siding; truncated hip roof; recessed entrance porch; a pleasing small residence; appears to be in original condition.

Circa 1890 (estimated).

030
14

1
WU
21
20
HP
63
01
R1
SG

III. PHOTOGRAPH



| A. View | B. Roll | C. Frame |
|---------|---------|----------|
| South | 7 | 17 |
| | | |
| | | |
| | | |

IV. SURVEYOR/DATE

| | |
|---------------------|--------|
| MAS RJC JAR 11-7-75 | BF JAR |
|---------------------|--------|

V. EVALUATION

| | | | |
|-------------------------------|-----|----|------|
| Approved for Further Research | Yes | No | Date |
|-------------------------------|-----|----|------|

The preparation of this survey was financed in part through a comprehensive planning grant from the Dept. of H.U.D., under the provision of Section 701 of the Housing Act of 1954, as amended.

PRELIMINARY SURVEY FORM Form I

INDEPENDENCE HISTORICAL SURVEY for the
HERITAGE COMMISSION, INDEPENDENCE, MISSOURI by
M. A. SOLOMON/R. J. CLAYBAUGH, ARCHITECTS, INC. and
BERND FOERSTER, A.I.A.





304 E. Elm

HS

1201 West Elm Street House

JA-AL-031-067

I. GENERAL INFORMATION

| | | |
|--|------|--|
| A. Address | | |
| 1201 West Elm | | |
| B. District | Code | |
| C. Building Type | | |
| Residence | | |
| D. Listed on Heritage Commission List of 6/24/75 | Yes | No <input checked="" type="checkbox"/> |

II. NOTES

One-story frame cottage; clapboard siding; gable roof; Doric columns support porch pediment.

Circa 1900 (estimated). 1-1-1

0000

030

14

Wm

21

22 20

CB CD SD

63

01

PD

RC

III. PHOTOGRAPH



| A. View | B. Roll | C. Frame |
|-----------|---------|----------|
| Northwest | 21 | 15 |
| | | |
| | | |
| | | |

IV. SURVEYOR/DATE

| | |
|----------------------|-----------------|
| MAS RJC JAR 11-14-75 | BF JAR 11-28-75 |
|----------------------|-----------------|

V. EVALUATION

| | | | |
|-------------------------------|-----|----|------|
| Approved for Further Research | Yes | No | Date |
|-------------------------------|-----|----|------|

The preparation of this survey was financed in part through a comprehensive planning grant from the Dept. of H. U. D., under the provision of Section 701 of the Housing Act of 1954, as amended.

PRELIMINARY SURVEY FORM Form I

INDEPENDENCE HISTORICAL SURVEY for the
HERITAGE COMMISSION, INDEPENDENCE, MISSOURI by
M. A. SOLOMON/R. J. CLAYBAUGH, ARCHITECTS, INC. and
BERND FOERSTER, A.I.A.





1201 W. Elm

#139

Fire Station No. 2

JA-PS-031-0608

I. GENERAL INFORMATION

| | | |
|--|------|--|
| A. Address | | |
| 1215 West Elm | | |
| B. District | Code | |
| C. Building Type | | |
| Fire Station/Sign Shop | | |
| D. Listed on Heritage Commission List of 6/24/75 | Yes | No <input checked="" type="checkbox"/> |

II. NOTES

Two-story brick building; flat roof; two vehicle openings on first floor; Spanish tile cornice; shaped and crenellated parapet; this is a new front on an older building. Part of the Chrysler-Lexington Bridge District.

FIRE STATION NO. 2, now the CITY of INDEPENDENCE SIGN, PAINT, PARKING METER DEPT.

1928 (present main facade)
Source: cornerstone.

030 2
040 UD
61
F+PR HP
99 70
01
TW
RC

III. PHOTOGRAPH



| A. View | B. Roll | C. Frame |
|-----------|---------|----------|
| Northwest | 21 | 14 |
| | | |
| | | |
| | | |

IV. SURVEYOR/DATE

| | |
|----------------------|-----------------|
| MAS RJC JAR 11-14-75 | BF JAR 11-28-75 |
|----------------------|-----------------|

V. EVALUATION

| | | | |
|-------------------------------|-----|----|------|
| Approved for Further Research | Yes | No | Date |
|-------------------------------|-----|----|------|

The preparation of this survey was financed in part through a comprehensive planning grant from the Dept. of H. U. D., under the provision of Section 701 of the Housing Act of 1954, as amended.

PRELIMINARY SURVEY FORM Form I

INDEPENDENCE HISTORICAL SURVEY for the
HERITAGE COMMISSION, INDEPENDENCE, MISSOURI by
M. A. SOLOMON/R. J. CLAYBAUGH, ARCHITECTS, INC. and
BERND FOERSTER, A.I.A.





1215 W. Elm

#16

415 North Eubank Street House

JA-AS-031-069

I. GENERAL INFORMATION

| | | |
|--|------|--|
| A. Address | | |
| 415 North Eubank | | |
| B. District | Code | |
| C. Building Type | | |
| Residence | | |
| D. Listed on Heritage Commission List of 6/24/75 | Yes | No <input checked="" type="checkbox"/> |

II. NOTES

One and one half story bungalow; frame construction; gable roof with arched, boxed cornice showing Persian influence - a motif in Independence architecture; shingle siding - wide spacing between shingles - found on only one other Independence house (see Whiffen, Marcus, AMERICAN ARCHITECTURE SINCE 1780 A Guide To The Styles, The M.I.T. Press, 1969, page 219).

Circa 1910 (estimated).

0000

22

1 1/2
wu
25
6B
63
DR
40
R1
RC

III. PHOTOGRAPH



| A. View | B. Roll | C. Frame |
|-----------|---------|----------|
| West | 15 | 30 |
| Southwest | 15 | 31 |
| | | |
| | | |

IV. SURVEYOR/DATE

| | | |
|-------------|----------|--------|
| MAS RJC JAR | 10-30-75 | BF JAR |
|-------------|----------|--------|

V. EVALUATION

| | | | |
|-------------------------------|-----|----|------|
| Approved for Further Research | Yes | No | Date |
|-------------------------------|-----|----|------|

The preparation of this survey was financed in part through a comprehensive planning grant from the Dept. of H.U.D., under the provision of Section 701 of the Housing Act of 1954, as amended.

PRELIMINARY SURVEY FORM Form I

INDEPENDENCE HISTORICAL SURVEY for the
HERITAGE COMMISSION, INDEPENDENCE, MISSOURI by
M. A. SOLOMON/R. J. CLAYBAUGH, ARCHITECTS, INC. and
BERND FOERSTER, A.I.A.





415 N. Eubank

#17

School and Mt. Washington Public Library

JA-AS-031-070

I. GENERAL INFORMATION

| | | |
|--|------|----|
| A. Address | | |
| 570 South Evanston (northeast corner) | | |
| B. District | Code | |
| C. Building Type | | |
| School/Library | | |
| D. Listed on Heritage Commission List of 6/24/75 | Yes | No |

II. NOTES

Public school; Georgian revival style; two and one half story masonry building; hip roof; quoin-ed; pedimented entrance; on the southwest corner is a beautifully formed Burr Oak; addition to school on east side; masonry; two-storys; flat roof; tiled parapet; in this addition is the Mount Washington Public Library (1920's); uncoursed fieldstone wall surrounds the property.

Part of one of the most pleasant urban spaces in Independence; the breath of the street, two churches, the plantings, tree uniformity of the handsome buildings and the topography all contribute to this.

School: 1903 (source: cornerstone).

100 C. 1920
030 0000

2 1/2 - 2
40
40
30 40
30
HP FT PR
01 70
01
12

III. PHOTOGRAPH



| A. View | B. Roll | C. Frame |
|---|---------|----------|
| Tree (east Indep. Ave. and north Arlington) | 16 | 7 |
| Southwest - (north Arlington and East Independence) | 16 | 8 |
| South (library) | 16 | 9 |
| West (school) | 4 | 29 |

IV. SURVEYOR/DATE

| | |
|----------------------|-----------------|
| MAS RJC JAR 10-31-75 | BF JAR 11-28-75 |
|----------------------|-----------------|

V. EVALUATION

| | | | |
|-------------------------------|-----|----|------|
| Approved for Further Research | Yes | No | Date |
|-------------------------------|-----|----|------|

The preparation of this survey was financed in part through a comprehensive planning grant from the Dept. of H. U. D., under the provision of Section 701 of the Housing Act of 1954, as amended.

PRELIMINARY SURVEY FORM Form I

INDEPENDENCE HISTORICAL SURVEY for the
HERITAGE COMMISSION, INDEPENDENCE, MISSOURI by
M. A. SOLOMON/R. J. CLAYBAUGH, ARCHITECTS, INC. and
BERND FOERSTER, A.I.A.



I. GENERAL INFORMATION

| | | |
|--|------|--|
| A. Address | | |
| 1539 South Evanston | | |
| B. District | Code | |
| C. Building Type | | |
| Residence | | |
| D. Listed on Heritage Commission List of 6/24/75 | Yes | No <input checked="" type="checkbox"/> |

II. NOTES

One and one half story frame cottage; clapboard siding; square cluster columns support porch pediment; gable roof; white picket fence encloses property.

Circa 1925 (estimated).

0000

49

1 1/2
WU
01
20 40
GB
GB
01
PB
RC

III. PHOTOGRAPH



| A. View | B. Roll | C. Frame |
|-----------|---------|----------|
| Southwest | 23 | 7 |
| | | |
| | | |
| | | |

IV. SURVEYOR/DATE

| | |
|-------------|-----------------|
| MAS RJC JAR | BF JAR 11-28-75 |
|-------------|-----------------|

V. EVALUATION

| | | | |
|-------------------------------|-----|----|------|
| Approved for Further Research | Yes | No | Date |
|-------------------------------|-----|----|------|

The preparation of this survey was financed in part through a comprehensive planning grant from the Dept. of H. U. D., under the provision of Section 701 of the Housing Act of 1954, as amended.

PRELIMINARY SURVEY FORM Form I

INDEPENDENCE HISTORICAL SURVEY for the
HERITAGE COMMISSION, INDEPENDENCE, MISSOURI by
M. A. SOLOMON/R. J. CLAYBAUGH, ARCHITECTS, INC. and
BERND FOERSTER, A.I.A.



1610 South Evanston Street House

JA-AS-031-072

I. GENERAL INFORMATION

| | | |
|--|------|--|
| A. Address | | |
| 1610 South Evanston | | |
| B. District | Code | |
| C. Building Type | | |
| Residence | | |
| D. Listed on Heritage Commission List of 6/24/75 | Yes | No <input checked="" type="checkbox"/> |

II. NOTES

One and one half story frame house; gable roof; shingle siding; projecting entry gable with recessed entrance.

Circa 1945 (estimated).

0000

49

1 1/2
WU
25
CB
63
DR
DI
RC

III. PHOTOGRAPH



| A. View | B. Roll | C. Frame |
|---------|---------|----------|
| East | 18 | 3 |
| | | |
| | | |
| | | |

IV. SURVEYOR/DATE

| | |
|----------------------|-----------------|
| MAS RJC JAR 11-20-75 | BF JAR 11-28-75 |
|----------------------|-----------------|

V. EVALUATION

| | | | |
|-------------------------------|-----|----|------|
| Approved for Further Research | Yes | No | Date |
|-------------------------------|-----|----|------|

The preparation of this survey was financed in part through a comprehensive planning grant from the Dept. of H. U. D., under the provision of Section 701 of the Housing Act of 1954, as amended.

PRELIMINARY SURVEY FORM Form I

INDEPENDENCE HISTORICAL SURVEY for the
HERITAGE COMMISSION, INDEPENDENCE, MISSOURI by
M. A. SOLOMON/R. J. CLAYBAUGH, ARCHITECTS, INC. and
BERND FOERSTER, A.I.A.



1700 South Evanston Street House

JA-AS-031-073

I. GENERAL INFORMATION

| | | |
|--|------|--|
| A. Address | | |
| 1700 South Evanston | | |
| B. District | Code | |
| C. Building Type | | |
| Residence | | |
| D. Listed on Heritage Commission List of 6/24/75 | Yes | No <input checked="" type="checkbox"/> |

II. NOTES

One and one half story frame bungalow; gable roof with monitor dormer; eaves projecting with rafters exposed; triangular brackets; brick chimney and porch; clapboard siding.

Circa 1925 (estimated). 1 1/2
 030
 22
 20 30
 60
 63
 DR
 01
 CB
 RL

III. PHOTOGRAPH



| A. View | B. Roll | C. Frame |
|-----------|---------|----------|
| Northeast | 18 | 4 |
| | | |
| | | |
| | | |

IV. SURVEYOR/DATE

| | | | |
|-------------|----------|--------|----------|
| MAS RJC JAR | 11-20-75 | BF JAR | 11-28-75 |
|-------------|----------|--------|----------|

V. EVALUATION

| | | | |
|-------------------------------|-----|----|------|
| Approved for Further Research | Yes | No | Date |
|-------------------------------|-----|----|------|

The preparation of this survey was financed in part through a comprehensive planning grant from the Dept. of H. U. D., under the provision of Section 701 of the Housing Act of 1954, as amended.

PRELIMINARY SURVEY FORM Form I

INDEPENDENCE HISTORICAL SURVEY for the
 HERITAGE COMMISSION, INDEPENDENCE, MISSOURI by
 M. A. SOLOMON/R. J. CLAYBAUGH, ARCHITECTS, INC. and
 BERND FOERSTER, A.I.A.



not entered

JA-AS-031-074

I. GENERAL INFORMATION

| | | |
|--|------|--|
| A. Address | | |
| Fairview and Lake Drive | | |
| B. District | Code | |
| C. Building Type | | |
| Lake | | |
| D. Listed on Heritage Commission List of 6/24/75 | Yes | No <input checked="" type="checkbox"/> |

II. NOTES

CHRIS LAKE; a small lake in a neighborhood of bungalows - all rather uniform in style and period; lake constitutes a very nice topographic feature; lake is polluted and receding; should be cleaned and upgraded; fine oak tree at intersection of Fairview and 9th street.

III. PHOTOGRAPH



| A. View | B. Roll | C. Frame |
|-------------|---------|----------|
| South | 4 | 8 |
| East (tree) | 16 | 2 |
| | | |
| | | |

IV. SURVEYOR/DATE

| | |
|----------------------|--------|
| MAS RJC JAR 10-30-75 | BF JAR |
|----------------------|--------|

V. EVALUATION

| | | | |
|-------------------------------|-----|----|------|
| Approved for Further Research | Yes | No | Date |
|-------------------------------|-----|----|------|

The preparation of this survey was financed in part through a comprehensive planning grant from the Dept. of H. U. D., under the provision of Section 701 of the Housing Act of 1954, as amended.

PRELIMINARY SURVEY FORM Form I

INDEPENDENCE HISTORICAL SURVEY for the
HERITAGE COMMISSION, INDEPENDENCE, MISSOURI by
M. A. SOLOMON/R. J. CLAYBAUGH, ARCHITECTS, INC. and
BERND FOERSTER, A.I.A.



115 East Farmer Street House

JA-AS-031-075

I. GENERAL INFORMATION

| | | |
|--|------|--|
| A. Address | | |
| 115 East Farmer | | |
| B. District | Code | |
| C. Building Type | | |
| Double House | | |
| D. Listed on Heritage Commission List of 6/24/75 | Yes | No <input checked="" type="checkbox"/> |

II. NOTES

One-story frame double house; clapboard siding; truncated hip roof.

Circa 1885 (estimated).

030

11

1-1

WU

21

20

4P

63

21

TQ

SQ

III. PHOTOGRAPH



| A. View | B. Roll | C. Frame |
|---------|---------|----------|
| North | 8 | 8 |
| | | |
| | | |
| | | |

IV. SURVEYOR/DATE

| | | | |
|-------------|---------|--------|----------|
| MAS RJC JAR | 11-7-75 | BF JAR | 11-28-75 |
|-------------|---------|--------|----------|

V. EVALUATION

| | | | |
|-------------------------------|-----|----|------|
| Approved for Further Research | Yes | No | Date |
|-------------------------------|-----|----|------|

The preparation of this survey was financed in part through a comprehensive planning grant from the Dept. of H. U. D., under the provision of Section 701 of the Housing Act of 1954, as amended.

PRELIMINARY SURVEY FORM Form I

INDEPENDENCE HISTORICAL SURVEY for the
HERITAGE COMMISSION, INDEPENDENCE, MISSOURI by
M. A. SOLOMON/R. J. CLAYBAUGH, ARCHITECTS, INC. and
BERND FOERSTER, A.I.A.



I. GENERAL INFORMATION

| | | |
|--|---|-----------------------------|
| A. Address | | |
| 410 West Farmer | | |
| B. District | Code | |
| Truman Historic District | | |
| C. Building Type | | |
| Residence | | |
| D. Listed on Heritage Commission List of 6/24/75 | Yes <input checked="" type="checkbox"/> | No <input type="checkbox"/> |

II. NOTES

Two-story brick residence; truncated low hip roof; south wing has low gable roof; asymmetrical design; Ionic front porch columns with fine, early cast iron grill; east porch has brackets.

Purchased by William McCoy from Samuel Owen's estate at a Sheriff's sale May 14, 1853. It is thought that McCoy erected the main section. Sam Owens was a Santa Fe trader. McCoy served as Mayor of Independence in 1849.

Circa 1856 (Bicentennial Commission records).

III. PHOTOGRAPH



| A. View | B. Roll | C. Frame |
|-----------|---------|----------|
| Southeast | 17 | 20 |
| Southwest | 17 | 21 |
| | | |
| | | |

IV. SURVEYOR/DATE

| | |
|---------------------|-----------------|
| MAS RJC JAR 11-7-75 | BF JAR 11-28-75 |
|---------------------|-----------------|

V. EVALUATION

| | | | |
|-------------------------------|------------------------------|-----------------------------|------|
| Approved for Further Research | Yes <input type="checkbox"/> | No <input type="checkbox"/> | Date |
|-------------------------------|------------------------------|-----------------------------|------|

The preparation of this survey was financed in part through a comprehensive planning grant from the Dept. of H.U.D., under the provision of Section 701 of the Housing Act of 1954, as amended.

PRELIMINARY SURVEY FORM Form I

INDEPENDENCE HISTORICAL SURVEY for the
HERITAGE COMMISSION, INDEPENDENCE, MISSOURI by
M. A. SOLOMON/R. J. CLAYBAUGH, ARCHITECTS, INC. and
BERND FOERSTER, A.I.A.





410 W. Farmer

#18

NR

I. GENERAL INFORMATION

| | | |
|--|---|----|
| A. Address | | |
| 1024 South Forest | | |
| B. District | Code | |
| C. Building Type | | |
| Residence | | |
| D. Listed on Heritage Commission List of 6/24/75 | Yes <input checked="" type="checkbox"/> | No |

II. NOTES

Two-story brick residence; low gable roof; symmetrical design; one-story kitchen wing; stone lintels; sited on large grounds.

Residence of Smallwood Noland, proprietor of hotel at intersections of Main and Maple during 1850's.

Circa 1850 (estimated).

Source: Franzwa, Gregory M., THE OREGON TRAIL REVISITED. St. Louis, Missouri, Patrice Press, Inc., 1972, P.83.

JA-AS-031-077

III. PHOTOGRAPH



| A. View | B. Roll | C. Frame |
|-----------|---------|----------|
| Northeast | 11 | 5 |
| | | |
| | | |
| | | |

IV. SURVEYOR/DATE

| | | | |
|-------------|----------|--------|----------|
| MAS RJC JAR | 11-14-75 | BF JAR | 11-28-75 |
|-------------|----------|--------|----------|


V. EVALUATION

| | | | |
|-------------------------------|-----|----|------|
| Approved for Further Research | Yes | No | Date |
|-------------------------------|-----|----|------|

The preparation of this survey was financed in part through a comprehensive planning grant from the Dept. of H. U. D., under the provision of Section 701 of the Housing Act of 1954, as amended.

PRELIMINARY SURVEY FORM Form I

INDEPENDENCE HISTORICAL SURVEY for the
HERITAGE COMMISSION, INDEPENDENCE, MISSOURI by
M. A. SOLOMON/R. J. CLAYBAUGH, ARCHITECTS, INC. and
BERND FOERSTER, A.I.A.





1024 S. Forest

#19

I. GENERAL INFORMATION

| | | |
|--|------|--|
| A. Address | | |
| 708 South Fuller | | |
| B. District | Code | |
| C. Building Type | | |
| Residence | | |
| D. Listed on Heritage Commission List of 6/24/75 | Yes | No <input checked="" type="checkbox"/> |

II. NOTES

One and one half story frame house; shingle siding; gambrel roof; semi-circular shaped bargeboard; recessed entrance porch.

Circa 1910 (estimated).

030

18

1 1/2
LW
25
20
Gm
63
DR
01
R1
RC

III. PHOTOGRAPH



| A. View | B. Roll | C. Frame |
|-----------|---------|----------|
| Northeast | 11 | 12 |
| | | |
| | | |
| | | |

IV. SURVEYOR/DATE

MAS RJC JAR 11-14-75

BF JAR 11-28-75

V. EVALUATION

| | | | |
|-------------------------------|-----|----|------|
| Approved for Further Research | Yes | No | Date |
|-------------------------------|-----|----|------|

The preparation of this survey was financed in part through a comprehensive planning grant from the Dept. of H. U. D., under the provision of Section 701 of the Housing Act of 1954, as amended.

PRELIMINARY SURVEY FORM Form I

INDEPENDENCE HISTORICAL SURVEY for the
HERITAGE COMMISSION, INDEPENDENCE, MISSOURI by
M. A. SOLOMON/R. J. CLAYBAUGH, ARCHITECTS, INC. and
BERND FOERSTER, A.I.A.





708 S. Fuller

#148

I. GENERAL INFORMATION

| | | |
|--|------|--|
| A. Address | | |
| 418 North Grand | | |
| B. District | Code | |
| C. Building Type | | |
| Residence | | |
| D. Listed on Heritage Commission List of 6/24/75 | Yes | No <input checked="" type="checkbox"/> |

II. NOTES

One and one half story bungalow; fieldstone first story; bellcast gable roof; arched fieldstone porch balustrade.

Circa 1915 (estimated) $1\frac{1}{2}$
 UD
 030 40 21
 22 40
 GB
 63
 DR
 01
 R1
 RC

III. PHOTOGRAPH



| A. View | B. Roll | C. Frame |
|-----------|---------|----------|
| Northeast | 15 | 29 |
| | | |
| | | |
| | | |

IV. SURVEYOR/DATE

| | | |
|-------------|----------|--------|
| MAS RJC JAR | 10-30-75 | BF JAR |
|-------------|----------|--------|

V. EVALUATION

| | | | |
|-------------------------------|-----|----|------|
| Approved for Further Research | Yes | No | Date |
|-------------------------------|-----|----|------|

The preparation of this survey was financed in part through a comprehensive planning grant from the Dept. of H. U. D., under the provision of Section 701 of the Housing Act of 1954, as amended.

PRELIMINARY SURVEY FORM Form I

INDEPENDENCE HISTORICAL SURVEY for the
 HERITAGE COMMISSION, INDEPENDENCE, MISSOURI by
 M. A. SOLOMON/R. J. CLAYBAUGH, ARCHITECTS, INC. and
 BERND FOERSTER, A.I.A.



NR

JA-AS-031-080

I. GENERAL INFORMATION

| | | |
|--|------|----|
| A. Address | | |
| 600 South Grand | | |
| B. District | Code | |
| Temple Lot | | |
| C. Building Type | | |
| Railroad Station (Missouri Pacific) | | |
| D. Listed on Heritage Commission List of 6/24/75 | Yes | No |
| | X | |

II. NOTES

One-story red brick building with overhanging hip roof supported by large open triangular wooden dormer brackets; hooded, open air passenger waiting area; cut stone string-coursing at window sill level. Boarding platforms removed in 1971.

Used in Truman whistle stop campaign of 1948. Here Truman entrained and detrained during his Presidency 1945-1953.

Opened November, 1913.

Source: "Independence Missouri Pacific Station Historic as Site of Harry Truman's 'Comings and Goings'", Robert J. Pessek, Jackson County Historical Society Journal, Vol. 27, No. 3, November, 1975, pages 6-7.

III. PHOTOGRAPH



| A. View | B. Roll | C. Frame |
|-----------|---------|----------|
| Southwest | 12 | 16 |
| | | |
| | | |
| | | |

IV. SURVEYOR/DATE

| | | | |
|-------------|----------|--------|----------|
| MAS RJC JAR | 11-14-75 | BF JAR | 11-26-75 |
|-------------|----------|--------|----------|


V. EVALUATION

| | | | |
|-------------------------------|-----|----|------|
| Approved for Further Research | Yes | No | Date |
|-------------------------------|-----|----|------|

The preparation of this survey was financed in part through a comprehensive planning grant from the Dept. of H. U. D., under the provision of Section 701 of the Housing Act of 1954, as amended.

PRELIMINARY SURVEY FORM Form I

INDEPENDENCE HISTORICAL SURVEY for the
HERITAGE COMMISSION, INDEPENDENCE, MISSOURI by
M. A. SOLOMON/R. J. CLAYBAUGH, ARCHITECTS, INC. and
BERND FOERSTER, A.I.A.



not
entered

I. GENERAL INFORMATION

| | | |
|--|------|----|
| A. Address | | |
| East Gudgell between Manor Road and Drumm | | |
| B. District | Code | |
| C. Building Type | | |
| Golden Acres Subdivision | | |
| D. Listed on Heritage Commission List of 6/24/75 | Yes | No |

II. NOTES

The first subdivision platted by Kroh Brothers; another of the environmentally fine areas in Independence; in the older section tree lined streets, a uniformity of building materials - - brick, fieldstone and shingle and building height, all contribute to the high quality of this area.

First plat dated April 2, 1931. Begun as a subdivision with a golf course called Golden Acres. When the subdivision was full the golf course was platted. Developed by John Kroh. Land was originally part of Drumm Farm. This was Kroh's first subdivision.

Source: May Ahern, Kroh Brothers, 361-7300.

1931

III. PHOTOGRAPH



| A. View | B. Roll | C. Frame |
|-----------------------------|---------|----------|
| West - 1845 Drumm Avenue | 20 | 15 |
| West - 1733 Drumm Avenue | 20 | 14 |
| East - 1714 Drumm Avenue | 20 | 13 |
| Looking East on Manor Drive | 20 | 12 |

IV. SURVEYOR/DATE

| | | | |
|-------------|----------|--------|----------|
| MAS RJC JAR | 11-21-75 | BF JAR | 11-28-75 |
|-------------|----------|--------|----------|

V. EVALUATION

| | | | |
|-------------------------------|-----|----|------|
| Approved for Further Research | Yes | No | Date |
|-------------------------------|-----|----|------|

The preparation of this survey was financed in part through a comprehensive planning grant from the Dept. of H. U. D., under the provision of Section 701 of the Housing Act of 1954, as amended.

PRELIMINARY SURVEY FORM Form I

INDEPENDENCE HISTORICAL SURVEY for the
HERITAGE COMMISSION, INDEPENDENCE, MISSOURI by
M. A. SOLOMON/R. J. CLAYBAUGH, ARCHITECTS, INC. and
BERND FOERSTER, A.I.A.



516 South Hardy Street House

JA-AS-031-082

I. GENERAL INFORMATION

| | | |
|--|------|--|
| A. Address | | |
| 516 South Hardy | | |
| B. District | Code | |
| C. Building Type | | |
| Residence | | |
| D. Listed on Heritage Commission List of 6/24/75 | Yes | No <input checked="" type="checkbox"/> |

II. NOTES

One and one half story frame house; projecting entry with mansard roof; gabled hip roof on rest of house; pergolas supported by Doric columns on either side of entrance porch; Johns-Manville siding.

Circa 1910 (estimated).

49
0000

1 1/2
WHL
99
CB
63
DR
01
FL
RC

III. PHOTOGRAPH



| A. View | B. Roll | C. Frame |
|-----------|---------|----------|
| Southeast | 5 | 21 |
| | | |
| | | |
| | | |

IV. SURVEYOR/DATE

| | |
|---------------------|--------|
| MAS RJC JAR 11-4-75 | BF JAR |
|---------------------|--------|


V. EVALUATION

| | | | |
|-------------------------------|-----|----|------|
| Approved for Further Research | Yes | No | Date |
|-------------------------------|-----|----|------|

The preparation of this survey was financed in part through a comprehensive planning grant from the Dept. of H.U.D., under the provision of Section 701 of the Housing Act of 1954, as amended.

PRELIMINARY SURVEY FORM Form I

INDEPENDENCE HISTORICAL SURVEY for the
HERITAGE COMMISSION, INDEPENDENCE, MISSOURI by
M. A. SOLOMON/R. J. CLAYBAUGH, ARCHITECTS, INC. and
BERND FOERSTER, A.I.A.





516 S. Hardy

#151

1 Hawthorne Place House

JA-AS-031-083

I. GENERAL INFORMATION

| | | |
|--|------|--|
| A. Address | | |
| 1 Hawthorne Place | | |
| B. District | Code | |
| C. Building Type | | |
| Residence | | |
| D. Listed on Heritage Commission List of 6/24/75 | Yes | No <input checked="" type="checkbox"/> |

II. NOTES

Two and one half story uncoursed fieldstone residence; truncated hip roof; hipped dormers; entry and side porches connected by terrace; shallow projecting entry wing surmounted by a balustrade; sited on large grounds with fine trees; lot has been subdivided.

Circa 1900 (estimated).

030

50

2 1/2

UD

40

40 20

HP

63

DR

01

PD SI VE

RC

III. PHOTOGRAPH



| A. View | B. Roll | C. Frame |
|---------|---------|----------|
| West | 18 | 1 |
| | | |
| | | |
| | | |

IV. SURVEYOR/DATE

| | | | |
|-------------|----------|--------|----------|
| MAS RJC JAR | 11-20-75 | BF JAR | 11-28-75 |
|-------------|----------|--------|----------|

V. EVALUATION

| | | | |
|-------------------------------|-----|----|------|
| Approved for Further Research | Yes | No | Date |
|-------------------------------|-----|----|------|

The preparation of this survey was financed in part through a comprehensive planning grant from the Dept. of H.U.D., under the provision of Section 701 of the Housing Act of 1954, as amended.

PRELIMINARY SURVEY FORM Form I

INDEPENDENCE HISTORICAL SURVEY for the
HERITAGE COMMISSION, INDEPENDENCE, MISSOURI by
M. A. SOLOMON/R. J. CLAYBAUGH, ARCHITECTS, INC. and
BERND FOERSTER, A.I.A.



not entered

JA-AS-031-D84

I. GENERAL INFORMATION

| | | |
|--|------|--|
| A. Address | | |
| 2 Hawthorne Place | | |
| B. District | Code | |
| C. Building Type | | |
| Residence | | |
| D. Listed on Heritage Commission List of 6/24/75 | Yes | No <input checked="" type="checkbox"/> |

II. NOTES

Two-story red brick house; with one-story wings; Doric columned entrance portico; gable roof; dentiled cornice; nice setting.

Circa 1955 (estimated).

51

III. PHOTOGRAPH



| A. View | B. Roll | C. Frame |
|---------|---------|----------|
| West | 14 | 36 |
| | | |
| | | |
| | | |

IV. SURVEYOR/DATE

| | |
|----------------------|-----------------|
| MAS RJC JAR 11-20-75 | BF JAR 11-28-75 |
|----------------------|-----------------|

V. EVALUATION

| | | | |
|-------------------------------|-----|----|------|
| Approved for Further Research | Yes | No | Date |
|-------------------------------|-----|----|------|

The preparation of this survey was financed in part through a comprehensive planning grant from the Dept. of H. U. D., under the provision of Section 701 of the Housing Act of 1954, as amended.

PRELIMINARY SURVEY FORM Form I

INDEPENDENCE HISTORICAL SURVEY for the
HERITAGE COMMISSION, INDEPENDENCE, MISSOURI by
M. A. SOLOMON/R. J. CLAYBAUGH, ARCHITECTS, INC. and
BERND FOERSTER, A.I.A.



JA-AS-031-085

I. GENERAL INFORMATION

| | | |
|--|------|--|
| A. Address | | |
| 610 North High Street | | |
| B. District | Code | |
| C. Building Type | | |
| Church | | |
| D. Listed on Heritage Commission List of 6/24/75 | Yes | No <input checked="" type="checkbox"/> |

II. NOTES

Uncoursed fieldstone church; gable roof; flat lintels; brick sills, engaged stone buttresses; cut stone cross above door.

CHURCH of GOD

2-1

Circa 1930 (estimated)

WD

40

Source: cornerstone inscribed 1950


40

68 PR

79

99

III. PHOTOGRAPH



| A. View | B. Roll | C. Frame |
|-----------|---------|----------|
| Southeast | 7 | 5 |
| Southeast | 23 | 2 |
| | | |
| | | |

IV. SURVEYOR/DATE

| | | |
|-------------|---------|--------|
| MAS RJC JAR | 11-7-75 | BF JAR |
|-------------|---------|--------|

V. EVALUATION

| | | | |
|-------------------------------|-----|----|------|
| Approved for Further Research | Yes | No | Date |
|-------------------------------|-----|----|------|

The preparation of this survey was financed in part through a comprehensive planning grant from the Dept. of H. U. D., under the provision of Section 701 of the Housing Act of 1954, as amended.

PRELIMINARY SURVEY FORM Form I

INDEPENDENCE HISTORICAL SURVEY for the
HERITAGE COMMISSION, INDEPENDENCE, MISSOURI by
M. A. SOLOMON/R. J. CLAYBAUGH, ARCHITECTS, INC. and
BERND FOERSTER, A.I.A.



820 North Home Avenue House

JA-AS-031-086

I. GENERAL INFORMATION

| | | |
|--|------|--|
| A. Address | | |
| 820 North Home Avenue | | |
| B. District | Code | |
| C. Building Type | | |
| Residence | | |
| D. Listed on Heritage Commission List of 6/24/75 | Yes | No <input checked="" type="checkbox"/> |

II. NOTES

One-story bungalow; frame construction; clapboard siding; hip roof; roof extends over porch; clapboard porch railing and skirting; well designed, typical period bungalow in original condition; 4 pin oaks in front yard.

Circa 1920 (estimated).

030
11

1
LXX
21
4p
63
01
R1
59

III. PHOTOGRAPH



| A. View | B. Roll | C. Frame |
|-----------|---------|----------|
| Northeast | 4 | 19 |
| East | 4 | 20 |
| | | |
| | | |

IV. SURVEYOR/DATE

| | | |
|-------------|----------|--------|
| MAS RJC JAR | 10-31-75 | BF JAR |
|-------------|----------|--------|

V. EVALUATION

| | | | |
|-------------------------------|-----|----|------|
| Approved for Further Research | Yes | No | Date |
|-------------------------------|-----|----|------|

The preparation of this survey was financed in part through a comprehensive planning grant from the Dept. of H. U. D., under the provision of Section 701 of the Housing Act of 1954, as amended.

PRELIMINARY SURVEY FORM Form I

INDEPENDENCE HISTORICAL SURVEY for the
HERITAGE COMMISSION, INDEPENDENCE, MISSOURI by
M. A. SOLOMON/R. J. CLAYBAUGH, ARCHITECTS, INC. and
BERND FOERSTER, A.I.A.



1016 North Home Avenue House

JA-AS-031-087

I. GENERAL INFORMATION

| | | |
|--|------|--|
| A. Address | | |
| 1016 North Home | | |
| B. District | Code | |
| C. Building Type | | |
| Residence | | |
| D. Listed on Heritage Commission List of 6/24/75 | Yes | No <input checked="" type="checkbox"/> |

II. NOTES

Two-story frame house; clapboard siding; two level neo-classic columned porch across front;

Circa 1900

0000

49

2
600
21

III. PHOTOGRAPH



| A. View | B. Roll | C. Frame |
|-----------|---------|----------|
| Southeast | 4 | 22 |
| | | |
| | | |
| | | |

IV. SURVEYOR/DATE

| | | |
|-------------|----------|--------|
| MAS RJC JAR | 10-31-75 | BF JAR |
|-------------|----------|--------|

V. EVALUATION

| | | | |
|-------------------------------|-----|----|------|
| Approved for Further Research | Yes | No | Date |
|-------------------------------|-----|----|------|

The preparation of this survey was financed in part through a comprehensive planning grant from the Dept. of H. U. D., under the provision of Section 701 of the Housing Act of 1954, as amended.

PRELIMINARY SURVEY FORM Form I

INDEPENDENCE HISTORICAL SURVEY for the
HERITAGE COMMISSION, INDEPENDENCE, MISSOURI by
M. A. SOLOMON/R. J. CLAYBAUGH, ARCHITECTS, INC. and
BERND FOERSTER, A.I.A.



534 South Huttig Street House

JA-AS-031-088

I. GENERAL INFORMATION

| | | |
|--|------|--|
| A. Address | | |
| 534 South Huttig | | |
| B. District | Code | |
| C. Building Type | | |
| Residence | | |
| D. Listed on Heritage Commission List of 6/24/75 | Yes | No <input checked="" type="checkbox"/> |

II. NOTES

One and one half story brick residence; red brick with buff quoining at corners and windows; tiled gable roof with shed dormers.

Circa 1900 (estimated).

030
00

1/2
40
30
30 20
60
70
01
P0
RC

III. PHOTOGRAPH



| A. View | B. Roll | C. Frame |
|-----------|---------|----------|
| Northeast | 5 | 22 |
| | | |
| | | |
| | | |

IV. SURVEYOR/DATE

| | | |
|-------------|---------|--------|
| MAS RJC JAR | 11-4-75 | BF JAR |
|-------------|---------|--------|


V. EVALUATION

| | | | |
|-------------------------------|-----|----|------|
| Approved for Further Research | Yes | No | Date |
|-------------------------------|-----|----|------|

The preparation of this survey was financed in part through a comprehensive planning grant from the Dept. of H. U. D., under the provision of Section 701 of the Housing Act of 1954, as amended.

PRELIMINARY SURVEY FORM Form I

INDEPENDENCE HISTORICAL SURVEY for the
HERITAGE COMMISSION, INDEPENDENCE, MISSOURI by
M. A. SOLOMON/R. J. CLAYBAUGH, ARCHITECTS, INC. and
BERND FOERSTER, A.I.A.





534 S. Huttig

#157

9500 East Independence Avenue House
9504 East Independence Avenue House

JA-AS-031-089

I. GENERAL INFORMATION

| | | |
|--|------|--|
| A. Address | | |
| 9500 & 9504 East Independence Avenue | | |
| B. District | Code | |
| C. Building Type | | |
| Residence | | |
| D. Listed on Heritage Commission List of 6/24/75 | Yes | No <input checked="" type="checkbox"/> |

II. NOTES

Pair of houses, one frame the other fieldstone;
two-story; bellcast hip roof; porch across front;
frame house has addition at second floor front;
part of North Arlington and East Independence Ave.
intersection.

Circa 1910 (estimated).

01 2-
40
40
40
43
DR
DR
FR
SR

01 2-1
40
21
40
4P SD
63
DR
DR
R1
R2

III. PHOTOGRAPH



| A. View | B. Roll | C. Frame |
|---------|---------|----------|
| South | 4 | 35 |
| | | |
| | | |
| | | |

IV. SURVEYOR/DATE

| | | | |
|-------------|----------|--------|----------|
| MAS RJC JAR | 10-31-75 | BF JAR | 11-28-75 |
|-------------|----------|--------|----------|

V. EVALUATION

| | | | |
|-------------------------------|-----|----|------|
| Approved for Further Research | Yes | No | Date |
|-------------------------------|-----|----|------|

The preparation of this survey was financed in part through a comprehensive planning grant from the Dept. of H. U. D., under the provision of Section 701 of the Housing Act of 1954, as amended.

PRELIMINARY SURVEY FORM Form I

INDEPENDENCE HISTORICAL SURVEY for the
HERITAGE COMMISSION, INDEPENDENCE, MISSOURI by
M. A. SOLOMON/R. J. CLAYBAUGH, ARCHITECTS, INC. and
BERND FOERSTER, A.I.A.



Mt Washington Masonic Lodge No. 641 A.F. + A.M.

JA-AS-031-090

I. GENERAL INFORMATION

| | | |
|--|------|--|
| A. Address | | |
| 9515 East Independence Avenue | | |
| B. District | Code | |
| C. Building Type | | |
| Masonic Lodge | | |
| D. Listed on Heritage Commission List of 6/24/75 | Yes | No <input checked="" type="checkbox"/> |

II. NOTES

Two-story brick building; overhanging gable roof with large brackets; cut stone string coursing and blocks at windows; first story somewhat below grade; main entry set at corner angle; stained glass window with Masonic symbols above door.

MOUNT WASHINGTON LODGE No. 614 A.F. & A.M.

1920

Source: cornerstone

030 03A

050

50 6A

2 1/2

40

30

30 40 20

16

63

01

34

RC

III. PHOTOGRAPH



| A. View | B. Roll | C. Frame |
|-----------|---------|----------|
| Northeast | 4 | 25 |
| | | |
| | | |
| | | |

IV. SURVEYOR/DATE

| | | | |
|-------------|----------|--------|----------|
| MAS RJC JAR | 10-31-75 | BF JAR | 11-28-75 |
|-------------|----------|--------|----------|

V. EVALUATION

| | | | |
|-------------------------------|-----|----|------|
| Approved for Further Research | Yes | No | Date |
|-------------------------------|-----|----|------|

The preparation of this survey was financed in part through a comprehensive planning grant from the Dept. of H. U. D., under the provision of Section 701 of the Housing Act of 1954, as amended.

PRELIMINARY SURVEY FORM Form I

INDEPENDENCE HISTORICAL SURVEY for the
HERITAGE COMMISSION, INDEPENDENCE, MISSOURI by
M. A. SOLOMON/R. J. CLAYBAUGH, ARCHITECTS, INC. and
BERND FOERSTER, A.I.A.



9605 East Independence Avenue Building

JA-AS-031-091

I. GENERAL INFORMATION

| | | |
|--|------|--|
| A. Address | | |
| 9605 East Independence Avenue (southeast corner) | | |
| B. District | Code | |
| C. Building Type | | |
| Commercial | | |
| D. Listed on Heritage Commission List of 6/24/75 | Yes | No <input checked="" type="checkbox"/> |

II. NOTES

Two-story frame building; clapboard siding; flat roof; first floor originally contained a neighborhood grocery store with an entrance within the now enclosed front recess; second floor apartment has outside stairway on east side; modest cornice over second story windows; a part of the very nice district at the intersection of North Arlington and East Independence Avenue.

Built by a builder named Anderson who also erected the shingle house behind on Arlington Avenue.

Circa 1900 (estimated).

050 0000
69

2
WU
51
F4 PR
99
01
RC

III. PHOTOGRAPH



| A. View | B. Roll | C. Frame |
|-----------|---------|----------|
| Northeast | 16 | 12 |
| | | |
| | | |
| | | |

IV. SURVEYOR/DATE

| | | | |
|-------------|----------|--------|----------|
| MAS RJC JAR | 10-31-75 | BF JAR | 11-28-75 |
|-------------|----------|--------|----------|

V. EVALUATION

| | | | |
|-------------------------------|-----|----|------|
| Approved for Further Research | Yes | No | Date |
|-------------------------------|-----|----|------|

The preparation of this survey was financed in part through a comprehensive planning grant from the Dept. of H. U. D., under the provision of Section 701 of the Housing Act of 1954, as amended.

PRELIMINARY SURVEY FORM Form I

INDEPENDENCE HISTORICAL SURVEY for the
HERITAGE COMMISSION, INDEPENDENCE, MISSOURI by
M. A. SOLOMON/R. J. CLAYBAUGH, ARCHITECTS, INC. and
BERND FOERSTER, A.I.A.





960 SE Independence

#161

not entered

JA-AS-031-092

I. GENERAL INFORMATION

| | | |
|--|------|--|
| A. Address | | |
| 9623 East Independence Avenue | | |
| B. District | Code | |
| C. Building Type | | |
| Church | | |
| D. Listed on Heritage Commission List of 6/24/75 | Yes | No <input checked="" type="checkbox"/> |

II. NOTES

Buff brick church; columned portico; tapered octagonal steeple; fieldstone building at rear; steeple is area landmark, well adapted to hilltop site.

MT. WASHINGTON BAPTIST CHURCH

1955

Source: cornerstone

III. PHOTOGRAPH



| A. View | B. Roll | C. Frame |
|-------------------------------------|---------|----------|
| Northwest | 16 | 10 |
| Looking West on Indep. to Arlington | 16 | 11 |
| | | |

IV. SURVEYOR/DATE

| | | | |
|-------------|----------|--------|----------|
| MAS RJC JAR | 10-31-75 | BF JAR | 11-28-75 |
|-------------|----------|--------|----------|

V. EVALUATION

| | | | |
|-------------------------------|-----|----|------|
| Approved for Further Research | Yes | No | Date |
|-------------------------------|-----|----|------|

The preparation of this survey was financed in part through a comprehensive planning grant from the Dept. of H. U. D., under the provision of Section 701 of the Housing Act of 1954, as amended.

PRELIMINARY SURVEY FORM Form I

INDEPENDENCE HISTORICAL SURVEY for the
HERITAGE COMMISSION, INDEPENDENCE, MISSOURI by
M. A. SOLOMON/R. J. CLAYBAUGH, ARCHITECTS, INC. and
BERND FOERSTER, A.I.A.



10106 East Independence Avenue Building

JA-AS-031-093

I. GENERAL INFORMATION

| | | |
|--|------|--|
| A. Address | | |
| 10106 East Independence Avenue | | |
| B. District | Code | |
| C. Building Type | | |
| Commercial Building | | |
| D. Listed on Heritage Commission List of 6/24/75 | Yes | No <input checked="" type="checkbox"/> |

II. NOTES

One-story masonry building; fill brick construction; black glass sheathing; aluminum string coursing; plate glass show windows; the finest building of its type in the city, part of Fairmont District.

STANDARD STATE BANK (formerly)

Circa 1930 (estimated).

10

030 050

Black glass sheathing record by RC
over 1976
V. J. J.

*100
71
SS
FT PR
99
RC*

III. PHOTOGRAPH



| A. View | B. Roll | C. Frame |
|-----------|---------|----------|
| Southwest | 4 | 14 |
| | | |
| | | |
| | | |

IV. SURVEYOR/DATE

| | |
|----------------------|-----------------|
| MAS RJC JAR 10-30-75 | BF JAR 11-28-75 |
|----------------------|-----------------|

V. EVALUATION

| | | | |
|-------------------------------|-----|----|------|
| Approved for Further Research | Yes | No | Date |
|-------------------------------|-----|----|------|

The preparation of this survey was financed in part through a comprehensive planning grant from the Dept. of H. U. D., under the provision of Section 701 of the Housing Act of 1954, as amended.

PRELIMINARY SURVEY FORM Form I

INDEPENDENCE HISTORICAL SURVEY for the
HERITAGE COMMISSION, INDEPENDENCE, MISSOURI by
M. A. SOLOMON/R. J. CLAYBAUGH, ARCHITECTS, INC. and
BERND FOERSTER, A.I.A.



10205-10209 East Independence Avenue Building

JA-AS-031-094

I. GENERAL INFORMATION

| | | |
|--|------|--|
| A. Address | | |
| 10205-10209 East Independence Avenue | | |
| B. District | Code | |
| C. Building Type | | |
| Retail Shops | | |
| D. Listed on Heritage Commission List of 6/24/75 | Yes | No <input checked="" type="checkbox"/> |

II. NOTES

One-story brick building; glazed terracotta "lintel"; plate glass show window; part of Fairmont District.

Circa 1930 (estimated).

55 67

02E

1
UD
20
62
F+ PR
99
01
RC

III. PHOTOGRAPH



| A. View | B. Roll | C. Frame |
|-----------|---------|----------|
| Northwest | 16 | 4 |
| | | |
| | | |
| | | |

IV. SURVEYOR/DATE

| | |
|----------------------|-----------------|
| MAS RJC JAR 10-30-75 | BF JAR 11-28-75 |
|----------------------|-----------------|

V. EVALUATION

| | | | |
|-------------------------------|-----|----|------|
| Approved for Further Research | Yes | No | Date |
|-------------------------------|-----|----|------|

The preparation of this survey was financed in part through a comprehensive planning grant from the Dept. of H. U. D., under the provision of Section 701 of the Housing Act of 1954, as amended.

PRELIMINARY SURVEY FORM Form I

INDEPENDENCE HISTORICAL SURVEY for the
HERITAGE COMMISSION, INDEPENDENCE, MISSOURI by
M. A. SOLOMON/R. J. CLAYBAUGH, ARCHITECTS, INC. and
BERND FOERSTER, A.I.A.



I. GENERAL INFORMATION

| | | |
|--|------|--|
| A. Address | | |
| 10305 East Independence Avenue | | |
| B. District | Code | |
| C. Building Type | | |
| Retail/Office | | |
| D. Listed on Heritage Commission List of 6/24/75 | Yes | No <input checked="" type="checkbox"/> |

II. NOTES

Two-story brick structure; large plate glass show windows on first floor; glazed terra cotta parapet cap.

Gillmor Building.

Circa 1925 (estimated).

0000

50 64

030 050

2
40
30
62
F4 PR.
99
01
R1
RC

III. PHOTOGRAPH



| A. View | B. Roll | C. Frame |
|-----------|---------|----------|
| Northwest | 16 | 3 |
| | | |
| | | |
| | | |

IV. SURVEYOR/DATE

MAS RJC JAR

10-30-75

BF JAR

11-28-75

V. EVALUATION

Approved for Further Research

Yes

No

Date

The preparation of this survey was financed in part through a comprehensive planning grant from the Dept. of H. U. D., under the provision of Section 701 of the Housing Act of 1954, as amended.

PRELIMINARY SURVEY FORM Form I

INDEPENDENCE HISTORICAL SURVEY for the
HERITAGE COMMISSION, INDEPENDENCE, MISSOURI by
M. A. SOLOMON/R. J. CLAYBAUGH, ARCHITECTS, INC. and
BERND FOERSTER, A.I.A.



10401 East Independence Avenue Building

JA-AS-031-096

I. GENERAL INFORMATION

| | | |
|--|------|--|
| A. Address | | |
| 10401 East Independence Avenue | | |
| B. District | Code | |
| Fairmont | | |
| C. Building Type | | |
| Auto Dealer | | |
| D. Listed on Heritage Commission List of 6/24/75 | Yes | No <input checked="" type="checkbox"/> |

II. NOTES

One-story building sheathed with glazed terracotta; large plate glass show windows at front; flat roof; part of Fairmont District.

DAHMER CHEVROLET

Circa 1930 (estimated).

030 050

00E 160

1
UD
62
FT PR
01
01
RC

III. PHOTOGRAPH



| A. View | B. Roll | C. Frame |
|-----------|---------|----------|
| Northwest | 4 | 11 |
| | | |
| | | |
| | | |

IV. SURVEYOR/DATE

| | | | |
|-------------|----------|--------|----------|
| MAS RJC JAR | 10-30-75 | BF JAR | 11-28-75 |
|-------------|----------|--------|----------|

V. EVALUATION

| | | | |
|-------------------------------|-----|----|------|
| Approved for Further Research | Yes | No | Date |
|-------------------------------|-----|----|------|

The preparation of this survey was financed in part through a comprehensive planning grant from the Dept. of H. U. D., under the provision of Section 701 of the Housing Act of 1954, as amended.

PRELIMINARY SURVEY FORM Form I

INDEPENDENCE HISTORICAL SURVEY for the
HERITAGE COMMISSION, INDEPENDENCE, MISSOURI by
M. A. SOLOMON/R. J. CLAYBAUGH, ARCHITECTS, INC. and
BERND FOERSTER, A.I.A.



1008 North Jones Street House

JA-AS-031-097

I. GENERAL INFORMATION

| | | |
|--|------|--|
| A. Address | | |
| 1008 North Jones | | |
| B. District | Code | |
| C. Building Type | | |
| Residence and barn | | |
| D. Listed on Heritage Commission List of 6/24/75 | Yes | No <input checked="" type="checkbox"/> |

II. NOTES

One and one half story frame house; clapboard siding; gable roof with center gable; centered porch with turned posts; important site at end of street; surrounding fields are now in the hands of developers; wood barn with hooded roof.

030 010
00

1044

1 1/2

0111

21

CB

62

DR

01

CB

RC

III. PHOTOGRAPH



| A. View | B. Roll | C. Frame |
|---------|---------|----------|
| West | 6 | 9 |
| | | |
| | | |
| | | |

IV. SURVEYOR/DATE

| | | |
|-------------|---------|--------|
| MAS RJC JAR | 11-6-75 | BF JAR |
|-------------|---------|--------|

V. EVALUATION

| | | | |
|-------------------------------|-----|----|------|
| Approved for Further Research | Yes | No | Date |
|-------------------------------|-----|----|------|

The preparation of this survey was financed in part through a comprehensive planning grant from the Dept. of H. U. D., under the provision of Section 701 of the Housing Act of 1954, as amended.

PRELIMINARY SURVEY FORM Form I

INDEPENDENCE HISTORICAL SURVEY for the
HERITAGE COMMISSION, INDEPENDENCE, MISSOURI by
M. A. SOLOMON/R. J. CLAYBAUGH, ARCHITECTS, INC. and
BERND FOERSTER, A.I.A.



JA-AS-031-078

not
entered

I. GENERAL INFORMATION

| | | |
|--|------|--|
| A. Address | | |
| Jones between River and McCoy | | |
| B. District | Code | |
| C. Building Type | | |
| Tree (cottonwood) | | |
| D. Listed on Heritage Commission List of 6/24/75 | Yes | No <input checked="" type="checkbox"/> |

II. NOTES

Large cottonwood on north edge of state property on south side of road; 6-7 foot circumference.

III. PHOTOGRAPH



| A. View | B. Roll | C. Frame |
|----------|---------|----------|
| To south | 16 | 20 |
| | | |
| | | |
| | | |

IV. SURVEYOR/DATE

| | | |
|-------------|---------|--------|
| MAS RJC JAR | 11-4-75 | BF JAR |
|-------------|---------|--------|

V. EVALUATION

| | | | |
|-------------------------------|-----|----|------|
| Approved for Further Research | Yes | No | Date |
|-------------------------------|-----|----|------|

The preparation of this survey was financed in part through a comprehensive planning grant from the Dept. of H. U. D., under the provision of Section 701 of the Housing Act of 1954, as amended.

PRELIMINARY SURVEY FORM Form I

INDEPENDENCE HISTORICAL SURVEY for the
HERITAGE COMMISSION, INDEPENDENCE, MISSOURI by
M. A. SOLOMON/R. J. CLAYBAUGH, ARCHITECTS, INC. and
BERND FOERSTER, A.I.A.



127 East Kansas Street House

JA-AS-031-099

I. GENERAL INFORMATION

| | | |
|--|------|--|
| A. Address | | |
| 127 East Kansas | | |
| B. District | Code | |
| Old Town | | |
| C. Building Type | | |
| Residence | | |
| D. Listed on Heritage Commission List of 6/24/75 | Yes | No <input checked="" type="checkbox"/> |

II. NOTES

One and one half story bungalow; stone walls; clay tile gabled roof; front porch features dynamic stone arch rails and posts formed of tree trunks; stick style ornament on east bay. An extraordinary design.

Possibly used as the Farm Bureau's office at one time.

Circa 1925 (estimated).

0000

030 00

1 1/2

UD

40

20 40

68

70


DL

01

R1

RL

III. PHOTOGRAPH



| A. View | B. Roll | C. Frame |
|-----------|---------|----------|
| Northeast | 17 | 36 |
| | | |
| | | |
| | | |

IV. SURVEYOR/DATE

| | | | |
|-------------|----------|--------|----------|
| MAS RJC JAR | 11-13-75 | BF JAR | 11-28-75 |
|-------------|----------|--------|----------|


V. EVALUATION

| | | | |
|-------------------------------|-----|----|------|
| Approved for Further Research | Yes | No | Date |
|-------------------------------|-----|----|------|

The preparation of this survey was financed in part through a comprehensive planning grant from the Dept. of H. U. D., under the provision of Section 701 of the Housing Act of 1954, as amended.

PRELIMINARY SURVEY FORM Form I

INDEPENDENCE HISTORICAL SURVEY for the
HERITAGE COMMISSION, INDEPENDENCE, MISSOURI by
M. A. SOLOMON/R. J. CLAYBAUGH, ARCHITECTS, INC. and
BERND FOERSTER, A.I.A.





127 E. Kansas

#22

131 East Kansas Street House

JA-AS-031-100

I. GENERAL INFORMATION

| | | |
|--|------|--|
| A. Address | | |
| 131 East Kansas | | |
| B. District | Code | |
| Old Town | | |
| C. Building Type | | |
| Residence | | |
| D. Listed on Heritage Commission List of 6/24/75 | Yes | No <input checked="" type="checkbox"/> |

II. NOTES

One and one half story red brick residence; uncoursed fieldstone foundation to first story sills; recessed porch across front; red tile roof; gable roof with arched, boxed cornice in gable.

Circa 1915 (estimated).

030

22

1/2

UL

30

40 20

63

70

40 DR

40

21

21

III. PHOTOGRAPH



| A. View | B. Roll | C. Frame |
|-----------|---------|----------|
| Northeast | 9 | 16 |
| | | |
| | | |
| | | |

IV. SURVEYOR/DATE

| | | | |
|-------------|----------|--------|----------|
| MAS RJC JAR | 11-13-75 | BF JAR | 11-28-75 |
|-------------|----------|--------|----------|

V. EVALUATION

| | | | |
|-------------------------------|-----|----|------|
| Approved for Further Research | Yes | No | Date |
|-------------------------------|-----|----|------|

The preparation of this survey was financed in part through a comprehensive planning grant from the Dept. of H. U. D., under the provision of Section 701 of the Housing Act of 1954, as amended.

PRELIMINARY SURVEY FORM Form I

INDEPENDENCE HISTORICAL SURVEY for the
HERITAGE COMMISSION, INDEPENDENCE, MISSOURI by
M. A. SOLOMON/R. J. CLAYBAUGH, ARCHITECTS, INC. and
BERND FOERSTER, A.I.A.





131 E. Kansas

#169

132 East Kansas Street House.

JA-AS-051-101

I. GENERAL INFORMATION

| | | |
|--|------|----|
| A. Address | | |
| 132 East Kansas | | |
| B. District | Code | |
| Old Town | | |
| C. Building Type | | |
| Residence | | |
| D. Listed on Heritage Commission List of 6/24/75 | Yes | No |

II. NOTES

Two-story masonry residence; red brick; shingles in gable; gable roof; L-shaped porch with brick and stone columns; triangular front bay with uncut bricks on diagonal; fieldstone wall at the front of the property; tacky additions at the rear.

Circa 1900 (estimated).

0000

030

2-2

LB

WA

30 20

30 40 22

16 ft

63

01

WA

1R

III. PHOTOGRAPH



| A. View | B. Roll | C. Frame |
|---------|---------|----------|
| South | 9 | 12 |
| | | |
| | | |
| | | |

IV. SURVEYOR/DATE

| | | | |
|-------------|----------|--------|----------|
| MAS RJC JAR | 11-13-75 | BF JAR | 11-28-75 |
|-------------|----------|--------|----------|

V. EVALUATION

| | | | |
|-------------------------------|-----|----|------|
| Approved for Further Research | Yes | No | Date |
|-------------------------------|-----|----|------|

The preparation of this survey was financed in part through a comprehensive planning grant from the Dept. of H.U.D., under the provision of Section 701 of the Housing Act of 1954, as amended.

PRELIMINARY SURVEY FORM Form I

INDEPENDENCE HISTORICAL SURVEY for the
HERITAGE COMMISSION, INDEPENDENCE, MISSOURI by
M. A. SOLOMON/R. J. CLAYBAUGH, ARCHITECTS, INC. and
BERND FOERSTER, A.I.A.





132 E. Kansas

#170

136 E. Kansas Street House

JA AS-031-102

I. GENERAL INFORMATION

| | | |
|--|------|--|
| A. Address | | |
| 136 East Kansas | | |
| B. District | Code | |
| Old Town | | |
| C. Building Type | | |
| Residence | | |
| D. Listed on Heritage Commission List of 6/24/75 | Yes | No <input checked="" type="checkbox"/> |

II. NOTES

Two and one half story frame house; clapboard siding; low hip roof converted to monitor roof; brackets on otherwise plain entablature; porch across front not original; probably house originally somewhat resembled 146 East Kansas.

Circa 1885 (estimated).

2
1000
99
HP
63
DR
DI
FL
RC

III. PHOTOGRAPH



| A. View | B. Roll | C. Frame |
|-----------|---------|----------|
| Southwest | 9 | 13 |
| | | |
| | | |
| | | |

IV. SURVEYOR/DATE

| | | | |
|-------------|----------|--------|----------|
| MAS RJC JAR | 11-13-75 | BF JAR | 11-28 75 |
|-------------|----------|--------|----------|

V. EVALUATION

| | | | |
|-------------------------------|-----|----|------|
| Approved for Further Research | Yes | No | Date |
|-------------------------------|-----|----|------|

The preparation of this survey was financed in part through a comprehensive planning grant from the Dept. of H. U. D., under the provision of Section 701 of the Housing Act of 1954, as amended.

PRELIMINARY SURVEY FORM Form I

INDEPENDENCE HISTORICAL SURVEY for the
HERITAGE COMMISSION, INDEPENDENCE, MISSOURI by
M. A. SOLOMON/R. J. CLAYBAUGH, ARCHITECTS, INC. and
BERND FOERSTER, A.I.A.





136 E. Kansas

#171

141 East Kansas Street House

JA-AS-031-103

I. GENERAL INFORMATION

| | | |
|--|------|--|
| A. Address | | |
| 141 East Kansas | | |
| B. District | Code | |
| Old Town | | |
| C. Building Type | | |
| Residence | | |
| D. Listed on Heritage Commission List of 6/24/75 | Yes | No <input checked="" type="checkbox"/> |

II. NOTES

One-story frame cottage; clapboard siding now partially covered by Johns-Manville type siding; turned porch posts with pierced frieze.

Circa 1885 (estimated).

030

07

1
030
01 99
10
63
01
08
15

III. PHOTOGRAPH



| A. View | B. Roll | C. Frame |
|-----------|---------|----------|
| Northwest | 9 | 15 |
| | | |
| | | |
| | | |

IV. SURVEYOR/DATE

| | | | |
|-------------|----------|--------|----------|
| MAS RJC JAR | 11-13-75 | BF JAR | 11-28-75 |
|-------------|----------|--------|----------|


V. EVALUATION

| | | | |
|-------------------------------|-----|----|------|
| Approved for Further Research | Yes | No | Date |
|-------------------------------|-----|----|------|

The preparation of this survey was financed in part through a comprehensive planning grant from the Dept. of H. U. D., under the provision of Section 701 of the Housing Act of 1954, as amended.

PRELIMINARY SURVEY FORM Form I

INDEPENDENCE HISTORICAL SURVEY for the
HERITAGE COMMISSION, INDEPENDENCE, MISSOURI by
M. A. SOLOMON/R. J. CLAYBAUGH, ARCHITECTS, INC. and
BERND FOERSTER, A.I.A.



I. GENERAL INFORMATION

| | | |
|--|------|--|
| A. Address | | |
| 146 East Kansas | | |
| B. District | Code | |
| Old Town | | |
| C. Building Type | | |
| Residence | | |
| D. Listed on Heritage Commission List of 6/24/75 | Yes | No <input checked="" type="checkbox"/> |

II. NOTES

Two-story frame residence; clapboard siding; gable roof; dentiled and bracketed entablature; centered porch with pierced frieze and turned posts.

Circa 1885 (estimated).

030 09

2-2
LOW
21
20
CB
01
01
CB
LS

III. PHOTOGRAPH



| A. View | B. Roll | C. Frame |
|-----------|---------|----------|
| Southwest | 9 | 14 |
| | | |
| | | |
| | | |

IV. SURVEYOR/DATE

| | |
|----------------------|-----------------|
| MAS RJC JAR 11-13-75 | BF JAR 11-28-75 |
|----------------------|-----------------|

V. EVALUATION

| | | | |
|-------------------------------|-----|----|------|
| Approved for Further Research | Yes | No | Date |
|-------------------------------|-----|----|------|

The preparation of this survey was financed in part through a comprehensive planning grant from the Dept. of H. U. D., under the provision of Section 701 of the Housing Act of 1954, as amended.

PRELIMINARY SURVEY FORM Form I

INDEPENDENCE HISTORICAL SURVEY for the
HERITAGE COMMISSION, INDEPENDENCE, MISSOURI by
M. A. SOLOMON/R. J. CLAYBAUGH, ARCHITECTS, INC. and
BERND FOERSTER, A.I.A.



I. GENERAL INFORMATION

| | | |
|--|---|----|
| A. Address | | |
| 512 East Kansas | | |
| B. District | Code | |
| C. Building Type | | |
| School/Storage | | |
| D. Listed on Heritage Commission List of 6/24/75 | Yes <input checked="" type="checkbox"/> | No |

II. NOTES

Two-story brick school; raised squared stone foundation; hip roof; rusticated first story; arched entrance; two massive chimneys. A well designed building located in an isolated undisturbed, pleasing neighborhood.

BENTON SCHOOL.

Presently used by the School Board for storage purposes.

Circa 1900 (estimated).

0000

030 100

83

2
UD
30
HP
63
40
SQ

III. PHOTOGRAPH



| A. View | B. Roll | C. Frame |
|--------------|---------|----------|
| Southwest | 17 | 7 |
| Looking east | 17 | 14 |
| | | |
| | | |

IV. SURVEYOR/DATE

| | | | |
|-------------|---------|--------|----------|
| MAS RJC JAR | 11-7-75 | BF JAR | 11-28-75 |
|-------------|---------|--------|----------|


V. EVALUATION

| | | | |
|-------------------------------|-----|----|------|
| Approved for Further Research | Yes | No | Date |
|-------------------------------|-----|----|------|

The preparation of this survey was financed in part through a comprehensive planning grant from the Dept. of H. U. D., under the provision of Section 701 of the Housing Act of 1954, as amended.

PRELIMINARY SURVEY FORM Form I

INDEPENDENCE HISTORICAL SURVEY for the
HERITAGE COMMISSION, INDEPENDENCE, MISSOURI by
M. A. SOLOMON/R. J. CLAYBAUGH, ARCHITECTS, INC. and
BERND FOERSTER, A.I.A.



Jackson County Courthouse, Old

I. GENERAL INFORMATION

| | | |
|--|---|-----------------------------|
| A. Address | | |
| 107 West Kansas | | |
| B. District | Code | |
| Old Town | | |
| C. Building Type | | |
| Public Building | | |
| D. Listed on Heritage Commission List of 6/24/75 | Yes <input checked="" type="checkbox"/> | No <input type="checkbox"/> |

II. NOTES

One-story log building; gable roof; clapboard siding and fieldstone chimneys at either end; porch across front not original; moved and "restored" 1913; Wiley Atkins cabin ajoins at back.

JACKSON COUNTY COURTHOUSE (temporary)

Builder: Daniel P. Lewis, a relative of Daniel Boone.

1827 alt 1913 0000

Source: THE HISTORY of JACKSON COUNTY, MISSOURI. Union Historical Company, Kansas City, Missouri, 1881, p. 628, contains specifications for the courthouse, the bids received, and an account of the construction.

140
250

1
2301
GB
05
01 F U R C

III. PHOTOGRAPH

JA-AS-031-1000



| A. View | B. Roll | C. Frame |
|----------------|---------|----------|
| North | 9 | 19 |
| Southeast | 9 | 20 |
| From southwest | 17 | 35 |
| | | |

IV. SURVEYOR/DATE

| | |
|----------------------|-----------------|
| MAS RJC JAR 11-13-75 | BF JAR 11-28-75 |
|----------------------|-----------------|

V. EVALUATION

| | | | |
|-------------------------------|------------------------------|-----------------------------|------|
| Approved for Further Research | Yes <input type="checkbox"/> | No <input type="checkbox"/> | Date |
|-------------------------------|------------------------------|-----------------------------|------|

The preparation of this survey was financed in part through a comprehensive planning grant from the Dept. of H. U. D., under the provision of Section 701 of the Housing Act of 1954, as amended.

PRELIMINARY SURVEY FORM Form I

INDEPENDENCE HISTORICAL SURVEY for the
HERITAGE COMMISSION, INDEPENDENCE, MISSOURI by
M. A. SOLOMON/R. J. CLAYBAUGH, ARCHITECTS, INC. and
BERND FOERSTER, A.I.A.





107 W. Kansas

NR

#25

123 West Kansas Street Building

JA-AS-031-107

I. GENERAL INFORMATION

| | | |
|--|------|--|
| A. Address | | |
| 123 West Kansas | | |
| B. District | Code | |
| Old Town | | |
| C. Building Type | | |
| Commercial | | |
| D. Listed on Heritage Commission List of 6/24/75 | Yes | No <input checked="" type="checkbox"/> |

II. NOTES

One-story red brick building; walls exhibit a skillful use of brick laid in patterns; flat roof.

Now MANPOWER RESOURCES office

Circa 1947 (estimated).

0000
69

1
LD
30
30
HP
63
01
RC

III. PHOTOGRAPH



| A. View | B. Roll | C. Frame |
|-----------|---------|----------|
| Northwest | 18 | 35 |
| | | |
| | | |
| | | |

IV. SURVEYOR/DATE

| | |
|----------------------|-----------------|
| MAS RJC JAR 11-21-75 | BF JAR 11-28-75 |
|----------------------|-----------------|

V. EVALUATION

| | | | |
|-------------------------------|-----|----|------|
| Approved for Further Research | Yes | No | Date |
|-------------------------------|-----|----|------|

The preparation of this survey was financed in part through a comprehensive planning grant from the Dept. of H. U. D., under the provision of Section 701 of the Housing Act of 1954, as amended.

PRELIMINARY SURVEY FORM Form I

INDEPENDENCE HISTORICAL SURVEY for the
HERITAGE COMMISSION, INDEPENDENCE, MISSOURI by
M. A. SOLOMON/R. J. CLAYBAUGH, ARCHITECTS, INC. and
BERND FOERSTER, A.I.A.





123 W. Kansas

#173

9701 East Kentucky Street House

JA-AS-031-188

I. GENERAL INFORMATION

| | | |
|--|------|--|
| A. Address | | |
| 9701 East Kentucky | | |
| B. District | Code | |
| C. Building Type | | |
| Residence | | |
| D. Listed on Heritage Commission List of 6/24/75 | Yes | No <input checked="" type="checkbox"/> |

II. NOTES

One and one half story frame residence; clapboard siding; bellcast gable roof; arched, boxed cornice in gables; shingled front gable; recessed front porch.

Circa 1915 (estimated).

0800.

030

18

22

100

01 25

22 20

16

62

01

R1

R2

III. PHOTOGRAPH



| A. View | B. Roll | C. Frame |
|-----------|---------|----------|
| Northeast | 5 | 18 |
| | | |
| | | |
| | | |

IV. SURVEYOR/DATE

| | | |
|-------------|---------|--------|
| MAS RJC JAR | 11-4-75 | BF JAR |
|-------------|---------|--------|

V. EVALUATION

| | | | |
|-------------------------------|-----|----|------|
| Approved for Further Research | Yes | No | Date |
|-------------------------------|-----|----|------|

The preparation of this survey was financed in part through a comprehensive planning grant from the Dept. of H. U. D., under the provision of Section 701 of the Housing Act of 1954, as amended.

PRELIMINARY SURVEY FORM Form I

INDEPENDENCE HISTORICAL SURVEY for the
HERITAGE COMMISSION, INDEPENDENCE, MISSOURI by
M. A. SOLOMON/R. J. CLAYBAUGH, ARCHITECTS, INC. and
BERND FOERSTER, A.I.A.



Cedar Crest Farmstead House

JA-AS-031-109

I. GENERAL INFORMATION

| | | |
|--|---|-----------------------------|
| A. Address | | |
| 17500 East Kentucky Road | | |
| B. District | Code | |
| C. Building Type | | |
| Residence | | |
| D. Listed on Heritage Commission List of 6/24/75 | Yes <input checked="" type="checkbox"/> | No <input type="checkbox"/> |

II. NOTES

House and farm building complex; two and one half story fieldstone and stucco residence; hip roof; stone pylons at either end of front facade; neo-classic front porch columns; sleeping porch over porte cochere; pergola at back. Among the other buildings are a three car garage and an interesting domed brick springhouse with a wooden entry; lake below springhouse.

CEDAR CREST FARM

Circa 1920 (estimated)

030 50
010

2011

2 1/2
1.0
40 61
40
HP
01
DL
01
CB SL PC
RC

III. PHOTOGRAPH



| A. View | B. Roll | C. Frame |
|---------------------------|---------|----------|
| Southeast - house | 6 | 3 |
| Northwest - garage | 6 | 5 |
| East - springhouse & pond | 6 | 7 |
| South - house | 16 | 29 |
| Southwest - house | 16 | 30 |

IV. SURVEYOR/DATE

| | | |
|-------------|---------|--------|
| MAS RJC JAR | 11-6-75 | BF JAR |
|-------------|---------|--------|

V. EVALUATION

| | | | |
|-------------------------------|------------------------------|-----------------------------|------|
| Approved for Further Research | Yes <input type="checkbox"/> | No <input type="checkbox"/> | Date |
|-------------------------------|------------------------------|-----------------------------|------|

The preparation of this survey was financed in part through a comprehensive planning grant from the Dept. of H.U.D., under the provision of Section 701 of the Housing Act of 1954, as amended.

PRELIMINARY SURVEY FORM Form I

INDEPENDENCE HISTORICAL SURVEY for the
HERITAGE COMMISSION, INDEPENDENCE, MISSOURI by
M. A. SOLOMON/R. J. CLAYBAUGH, ARCHITECTS, INC. and
BERND FOERSTER, A.I.A.





17500 E. Kentucky

#26

I. GENERAL INFORMATION

| | | |
|--|------|--|
| A. Address | | |
| 18315 East Kentucky Road (opposite Osage Trail) | | |
| B. District | Code | |
| C. Building Type | | |
| Residence | | |
| D. Listed on Heritage Commission List of 6/24/75 | Yes | No <input checked="" type="checkbox"/> |

II. NOTES

Two-story frame farmhouse; clapboard siding; low hip roof; dentiled and bracketed entablature; porch posts not original; handsome old sugar maple at front road.

Circa 1885.

40 1000

2
WU.
21
20
HP
60
01
0#
RC

III. PHOTOGRAPH



| A. View | B. Roll | C. Frame |
|---------|---------|----------|
| North | 16 | 31 |
| | | |
| | | |
| | | |

IV. SURVEYOR/DATE

| | | |
|-------------|---------|--------|
| MAS RJC JAR | 11-6-75 | BF JAR |
|-------------|---------|--------|

V. EVALUATION

| | | | |
|-------------------------------|-----|----|------|
| Approved for Further Research | Yes | No | Date |
|-------------------------------|-----|----|------|

The preparation of this survey was financed in part through a comprehensive planning grant from the Dept. of H. U. D., under the provision of Section 701 of the Housing Act of 1954, as amended.

PRELIMINARY SURVEY FORM Form I

INDEPENDENCE HISTORICAL SURVEY for the
HERITAGE COMMISSION, INDEPENDENCE, MISSOURI by
M. A. SOLOMON/R. J. CLAYBAUGH, ARCHITECTS, INC. and
BERND FOERSTER, A.I.A.



Golden Acres Golf Club

I. GENERAL INFORMATION

| | | |
|--|------|--|
| A. Address | | |
| 1717 South Lake Drive | | |
| B. District | Code | |
| C. Building Type | | |
| Community Center | | |
| D. Listed on Heritage Commission List of 6/24/75 | Yes | No <input checked="" type="checkbox"/> |

II. NOTES

Two-story masonry residence; flat roof; stucco exterior; casement windows; on sloping site; string coursed bands between windows, attached garage.

The clubhouse for Golden Acres Golf Club. Now the clubhouse for the subdivision..

Circa 1930. (estimated)

030 710
03B

2
UD
41
Ft
90

III. PHOTOGRAPH

JA-AS-031-111



| A. View | B. Roll | C. Frame |
|-----------|---------|----------|
| Southwest | 23 | 5 |
| | | |
| | | |
| | | |

IV. SURVEYOR/DATE

| | |
|-------------|-----------------|
| MAS RJC JAR | BF JAR 11-28-75 |
|-------------|-----------------|

V. EVALUATION

| | | | |
|-------------------------------|-----|----|------|
| Approved for Further Research | Yes | No | Date |
|-------------------------------|-----|----|------|

The preparation of this survey was financed in part through a comprehensive planning grant from the Dept. of H. U. D., under the provision of Section 701 of the Housing Act of 1954, as amended.

PRELIMINARY SURVEY FORM Form I

INDEPENDENCE HISTORICAL SURVEY for the
HERITAGE COMMISSION, INDEPENDENCE, MISSOURI by
M. A. SOLOMON/R. J. CLAYBAUGH, ARCHITECTS, INC. and
BERND FOERSTER, A.I.A.



I. GENERAL INFORMATION

| | | |
|--|------|--|
| A. Address | | |
| (east side) Lake City Valley Road south of Carswell | | |
| B. District | Code | |
| C. Building Type Farm House | | |
| D. Listed on Heritage Commission List of 6/24/75 | Yes | No <input checked="" type="checkbox"/> |

II. NOTES

Two-story frame farm house; clapboard siding; bell-cast truncated hip roof (bellcasting is a remodeling); L-shaped porch (porch posts reflect a remodeling); uncoursed fieldstone wall at front of property - gateposts inscribed "Edgemoor Place/C.A. Winfrey, Prop."

Present mailing address: Phillip Stephens, Box 197, Route 1, Buckner, Missouri 64016

Circa 1885 (estimated)

6000

47

2
100
01
CH
63
01
USA
12

III. PHOTOGRAPH



| A. View | B. Roll | C. Frame |
|-----------|---------|----------|
| West | 22 | 6 |
| Northwest | 22 | 7 |
| | | |
| | | |

IV. SURVEYOR/DATE

| | | |
|-------------|---------|--------|
| MAS RJC JAR | 12-5-75 | BF JAR |
|-------------|---------|--------|

V. EVALUATION

| | | | |
|-------------------------------|-----|----|------|
| Approved for Further Research | Yes | No | Date |
|-------------------------------|-----|----|------|

The preparation of this survey was financed in part through a comprehensive planning grant from the Dept. of H. U. D., under the provision of Section 701 of the Housing Act of 1954, as amended.

PRELIMINARY SURVEY FORM Form I

INDEPENDENCE HISTORICAL SURVEY for the
HERITAGE COMMISSION, INDEPENDENCE, MISSOURI by
M. A. SOLOMON/R. J. CLAYBAUGH, ARCHITECTS, INC. and
BERND FOERSTER, A.I.A.



I. GENERAL INFORMATION

| | | |
|--|------|--|
| A. Address | | |
| Lake City Valley Road at Carswell Road (west side) | | |
| B. District | Code | |
| C. Building Type | | |
| Residence | | |
| D. Listed on Heritage Commission List of 6/24/75 | Yes | No <input checked="" type="checkbox"/> |

II. NOTES

Two-story frame farm house; clapboard siding; gable roof; elaborately arched, boxed cornice in gables; L-shaped front porch; sited on large tree-shaded lot; name of property is SUNNY SLOPE FARM.

Circa 1900 (estimated).

Present mailing address: Conrad V. White, Box 194, Route 1, Buckner, Missouri 64016

49

2
LXL
01
GB
L3
01
LWA

III. PHOTOGRAPH



| A. View | B. Roll | C. Frame |
|---------|---------|----------|
| East | 22 | 5 |
| | | |
| | | |
| | | |

IV. SURVEYOR/DATE

| | | |
|-------------|---------|--------|
| MAS RJC JAR | 12-5-75 | BF JAR |
|-------------|---------|--------|

V. EVALUATION

| | | | |
|-------------------------------|-----|----|------|
| Approved for Further Research | Yes | No | Date |
|-------------------------------|-----|----|------|

The preparation of this survey was financed in part through a comprehensive planning grant from the Dept. of H. U. D., under the provision of Section 701 of the Housing Act of 1954, as amended.

PRELIMINARY SURVEY FORM Form I

INDEPENDENCE HISTORICAL SURVEY for the
HERITAGE COMMISSION, INDEPENDENCE, MISSOURI by
M. A. SOLOMON/R. J. CLAYBAUGH, ARCHITECTS, INC. and
BERND FOERSTER, A.I.A.



Lake City Valley Road House #1

JA-AS-031-114

I. GENERAL INFORMATION

| | | |
|---|------|--|
| A. Address | | |
| (east side) Lake City Valley Road South of U.S. 24 Highway | | |
| B. District | Code | |
| C. Building Type Farm House | | |
| D. Listed on Heritage Commission List of 6/24/75 | Yes | No <input checked="" type="checkbox"/> |

II. NOTES

Two-story frame farm residence; clapboard siding; gable roof with odd off-center center gable; balanced facade; cut stone foundation; one-story porch removed; original glass in many of the windows; intact interior has elaborate, wide window and door frames; an interesting house.

Presently used as a hay barn.

Circa 1850 (estimated).

Present mailing address: Mr. Inalsbie, Box 190, Route 1, Buckner, Missouri

2
21
20
CB
50
DE
01
RC

III. PHOTOGRAPH



| A. View | B. Roll | C. Frame |
|---------|---------|----------|
| West | 22 | 4 |
| | | |
| | | |
| | | |

IV. SURVEYOR/DATE

MAS RJC JAR

12-5-75

BF JAR

V. EVALUATION

Approved for Further Research

Yes

No

Date

The preparation of this survey was financed in part through a comprehensive planning grant from the Dept. of H. U. D., under the provision of Section 701 of the Housing Act of 1954, as amended.

PRELIMINARY SURVEY FORM Form I

INDEPENDENCE HISTORICAL SURVEY for the
HERITAGE COMMISSION, INDEPENDENCE, MISSOURI by
M. A. SOLOMON/R. J. CLAYBAUGH, ARCHITECTS, INC. and
BERND FOERSTER, A.I.A.



2525 Lee's Summit Road House

JA-AS-031-115

I. GENERAL INFORMATION

| | | |
|--|------|----|
| A. Address | | |
| 2525 Lee's Summit Road | | |
| B. District | Code | |
| C. Building Type | | |
| Residence | | |
| D. Listed on Heritage Commission List of 6/24/75 | Yes | No |

II. NOTES

Two-story uncoursed squared fieldstone residence; gable roof; one-story wings on either side; one-story gable roof, square columned entrance porch; metal lintels; on nice lot; large trees on street with stone pillars at street.

Circa 1920-1940 (estimated). 2-1-1

DOOO

WD
WU

40 21

GR GB GB

GB

α

PO

IR

III. PHOTOGRAPH



| A. View | B. Roll | C. Frame |
|-----------|---------|----------|
| Northwest | 7 | 2 |
| | | |
| | | |
| | | |

IV. SURVEYOR/DATE

| | |
|---------------------|-----------------|
| MAS RJC JAR 11-6-75 | BF JAR 11-28-75 |
|---------------------|-----------------|

V. EVALUATION

| | | | |
|-------------------------------|-----|----|------|
| Approved for Further Research | Yes | No | Date |
|-------------------------------|-----|----|------|

The preparation of this survey was financed in part through a comprehensive planning grant from the Dept. of H. U. D., under the provision of Section 701 of the Housing Act of 1954, as amended.

PRELIMINARY SURVEY FORM Form I

INDEPENDENCE HISTORICAL SURVEY for the
HERITAGE COMMISSION, INDEPENDENCE, MISSOURI by
M. A. SOLOMON/R. J. CLAYBAUGH, ARCHITECTS, INC. and
BERND FOERSTER, A.I.A.





2525 Lee's Summit Rd.

#180

Glendale Farm House

JA-AS-031-116

I. GENERAL INFORMATION

| | | |
|--|---|----|
| A. Address | | |
| 2909 Lee's Summit Road | | |
| B. District | Code | |
| C. Building Type | | |
| Farm | | |
| D. Listed on Heritage Commission List of 6/24/75 | Yes <input checked="" type="checkbox"/> | No |

II. NOTES

Mansion, with out buildings, located on extensive grounds; two and one half story mansion; symmetrical design; columned portico; gabled roof; among the out buildings is a windmill.

GLENDAL FARM

The house of Blevins Davis, an Independence born playwright. He did not build the residence.

Circa 1925 (estimated)

220
50

2 1/2
WD
01
6B
63
DR
01
PD CUL
RC

III. PHOTOGRAPH



| A. View | B. Roll | C. Frame |
|-------------------------------|---------|----------|
| West - House | 20 | 7 |
| Windmill | 20 | 8 |
| Looking northeast of house | 20 | 9 |
| Looking east at wall to north | 20 | 10 |
| Looking east at main gate | 20 | 11 |

IV. SURVEYOR/DATE

| | | | |
|-------------|----------|--------|----------|
| MAS RJC JAR | 11-21-75 | BF JAR | 11-28-75 |
|-------------|----------|--------|----------|

V. EVALUATION

| | | | |
|-------------------------------|-----|----|------|
| Approved for Further Research | Yes | No | Date |
|-------------------------------|-----|----|------|

The preparation of this survey was financed in part through a comprehensive planning grant from the Dept. of H. U. D., under the provision of Section 701 of the Housing Act of 1954, as amended.

PRELIMINARY SURVEY FORM Form I

INDEPENDENCE HISTORICAL SURVEY for the
HERITAGE COMMISSION, INDEPENDENCE, MISSOURI by
M. A. SOLOMON/R. J. CLAYBAUGH, ARCHITECTS, INC. and
BERND FOERSTER, A.I.A.





2909 Lee's Summit Rd.

#27

entered previously

JA-AS-031-117

I. GENERAL INFORMATION

| | | |
|--|------|--|
| A. Address | | |
| 3210 Lee's Summit Road | | |
| B. District | Code | |
| C. Building Type | | |
| Farm | | |
| D. Listed on Heritage Commission List of 6/24/75 | Yes | No <input checked="" type="checkbox"/> |

II. NOTES

Farm complex converted to boy's institution; aside from the barns and the cottages for boys, the main house and a smokehouse remain. Two and one half story brick house has a truncated hip roof; appears to have been expanded; neo-classic detailing may be a remodeling. One-story squared rubble smokehouse with shingle roof. The 360 acre farm, with a vigorous terrain, is now in the midst of subdivisions. Visually it offers a pleasurable contrast to its surroundings.

THE ALEXANDER DRUMM INSTITUTE

Source: "Andrew Drumm, A Real Humanitarian" Berkemeier, George, Jackson County Historical Society Journal, Vol. 27, November 1975, Pages 5-6.

4th quarter, 19th century.

III. PHOTOGRAPH



| A. View | B. Roll | C. Frame |
|----------------------------|---------|----------|
| Southeast of west building | 20 | 4 |
| Southeast of east building | 20 | 5 |
| Smokehouse | 20 | 6 |
| | | |

IV. SURVEYOR/DATE

| | | | |
|-------------|----------|--------|----------|
| MAS RJC JAR | 11-21-75 | BF JAR | 11-28-75 |
|-------------|----------|--------|----------|


V. EVALUATION

| | | | |
|-------------------------------|-----|----|------|
| Approved for Further Research | Yes | No | Date |
|-------------------------------|-----|----|------|

The preparation of this survey was financed in part through a comprehensive planning grant from the Dept. of H. U. D., under the provision of Section 701 of the Housing Act of 1954, as amended.

PRELIMINARY SURVEY FORM Form I

INDEPENDENCE HISTORICAL SURVEY for the
HERITAGE COMMISSION, INDEPENDENCE, MISSOURI by
M. A. SOLOMON/R. J. CLAYBAUGH, ARCHITECTS, INC. and
BERND FOERSTER, A.I.A.





3210 Lee's Summit Rd.

#28

not entered

JA-AS-031-118

I. GENERAL INFORMATION

| | | |
|--|------|----|
| A. Address | | |
| 4111 Lee's Summit Road | | |
| B. District | Code | |
| C. Building Type | | |
| Park | | |
| D. Listed on Heritage Commission List of 6/24/75 | Yes | No |

II. NOTES

A Jackson County park; undisturbed natural topography; large outcroppings of rocks; well designed fieldstone cooking ovens and picnic tables

JOSEPH ADAIR PARK

Named after the son of Abner & Mary Adair, born February 16, 1828, credited with being the first white child born in Jackson County. He fought with Doniphan in the Mexican War, became a plains freighter and cattle rancher. He died in Clinton, Missouri, on November 14, 1905.

Source: JACKSON COUNTY PIONEERS; Pearl Wilcox, Independence, Missouri, 1975, pages 133 and 134.

1931 (inscribed on park entrance).

III. PHOTOGRAPH



| A. View | B. Roll | C. Frame |
|-----------------|---------|----------|
| Entrance pillar | 22 | 13 |
| Natural stone | 22 | 17 |
| | | |
| | | |

IV. SURVEYOR/DATE

| | | |
|-------------|---------|--------|
| MAS RJC JAR | 12-5-75 | BF JAR |
|-------------|---------|--------|

V. EVALUATION

| | | | |
|-------------------------------|-----|----|------|
| Approved for Further Research | Yes | No | Date |
|-------------------------------|-----|----|------|

The preparation of this survey was financed in part through a comprehensive planning grant from the Dept. of H. U. D., under the provision of Section 701 of the Housing Act of 1954, as amended.

PRELIMINARY SURVEY FORM Form I

INDEPENDENCE HISTORICAL SURVEY for the
HERITAGE COMMISSION, INDEPENDENCE, MISSOURI by
M. A. SOLOMON/R. J. CLAYBAUGH, ARCHITECTS, INC. and
BERND FOERSTER, A.I.A.





4111 Lee's Summit Rd.

#181

107 East Lexington Street Building

JA-AS-031-119

I. GENERAL INFORMATION

| | | |
|--|------|--|
| A. Address | | |
| 107 East Lexington | | |
| B. District | Code | |
| Old Town | | |
| C. Building Type | | |
| Commercial | | |
| D. Listed on Heritage Commission List of 6/24/75 | Yes | No <input checked="" type="checkbox"/> |

II. NOTES

Two-story brick commercial building; cast iron front; front is intact on east side (although the windows have been lowered); west side filled with cement block; second story windows have checkerboard brick design in semicircular above; corbelled and recessed cut brick parapet; flat roof.


Circa 1885 (estimated).

0000

000 020

2
LB
30 99
30
Ft PR
99
01
R1
RC

III. PHOTOGRAPH



| A. View | B. Roll | C. Frame |
|---------|---------|----------|
| North | 18 | 27 |
| | | |
| | | |
| | | |

IV. SURVEYOR/DATE

| | | | |
|-------------|----------|--------|----------|
| MAS RJC JAR | 11-21-75 | BF JAR | 11-28-75 |
|-------------|----------|--------|----------|

V. EVALUATION

| | | | |
|-------------------------------|-----|----|------|
| Approved for Further Research | Yes | No | Date |
|-------------------------------|-----|----|------|

The preparation of this survey was financed in part through a comprehensive planning grant from the Dept. of H. U. D., under the provision of Section 701 of the Housing Act of 1954, as amended.

PRELIMINARY SURVEY FORM Form I

INDEPENDENCE HISTORICAL SURVEY for the
HERITAGE COMMISSION, INDEPENDENCE, MISSOURI by
M. A. SOLOMON/R. J. CLAYBAUGH, ARCHITECTS, INC. and
BERND FOERSTER, A.I.A.



| | | |
|--|------|------|
| 109-113 East Lexington Street Building | | |
| B. District | Code | |
| Old Town | | |
| C. Building Type | | |
| Commercial | | |
| D. Listed on Heritage Commission List of 6/24/75 | Yes | No X |

II. NOTES

Two-story brick building; panel brick parapet;
flat roof; first floor openings have been altered.

Circa 1890 (estimated).

0000
050 030
02E

2
LB
30
30 00
Ft PR
97
01
RC



| A. View | B. Roll | C. Frame |
|---------|---------|----------|
| North | 18 | 26 |
| | | |
| | | |
| | | |

IV. SURVEYOR/DATE

| | | | |
|-------------|----------|--------|----------|
| MAS RJC JAR | 11-21-75 | BF JAR | 11-28-75 |
|-------------|----------|--------|----------|

V. EVALUATION

| | | | |
|-------------------------------|-----|----|------|
| Approved for Further Research | Yes | No | Date |
|-------------------------------|-----|----|------|

The preparation of this survey was financed in part through a comprehensive planning grant from the Dept. of H. U. D., under the provision of Section 701 of the Housing Act of 1954, as amended.

PRELIMINARY SURVEY FORM Form I

INDEPENDENCE HISTORICAL SURVEY for the
HERITAGE COMMISSION, INDEPENDENCE, MISSOURI by
M. A. SOLOMON/R. J. CLAYBAUGH, ARCHITECTS, INC. and
BERND FOERSTER, A.I.A.





109-113 E. Lexington

#185

121 East Lexington Street Building
 127-129 East Lexington Street Building
 123-125 East Lexington Street Building

JA-AS-031-121

I. GENERAL INFORMATION

| | | |
|--|---|----|
| A. Address | | |
| 121-129 East Lexington | | |
| B. District | Code | |
| Old Town | | |
| C. Building Type | | |
| Commercial | | |
| D. Listed on Heritage Commission List of 6/24/75 | Yes <input checked="" type="checkbox"/> | No |

II. NOTES

Three adjacent red brick buildings; one with two stories; flat roofs; cut stone trim; shaped parapets.

INDEPENDENCE DOG and CAT HOSPITAL
 ANTIQUES and COLLECTIBLES
 ALLINS TAXIDERM

Circa 1925 (estimated).

127 & 129 East Lexington have cornerstone inscribed: "L. E. Morrow/1924"

| | | |
|-------|---------|---------|
| 121 | 123-125 | 127-129 |
| 1 | 1 | 2 |
| UD | UD | UD |
| 30 30 | 30 | 30 |
| 30 | 30 40 | FT PR |
| FT PR | FT PR | 49 |
| 49 | 49 | 01 |
| 01 | 01 | RC |
| RC | RC | |

III. PHOTOGRAPH



| A. View | B. Roll | C. Frame |
|-----------|---------|----------|
| Northeast | 19 | 30 |
| | | |
| | | |
| | | |

IV. SURVEYOR/DATE

| | | | |
|-------------|----------|--------|----------|
| MAS RJC JAR | 11-21-75 | BF JAR | 11-28-75 |
|-------------|----------|--------|----------|

V. EVALUATION

| | | | |
|-------------------------------|-----|----|------|
| Approved for Further Research | Yes | No | Date |
|-------------------------------|-----|----|------|

The preparation of this survey was financed in part through a comprehensive planning grant from the Dept. of H. U. D., under the provision of Section 701 of the Housing Act of 1954, as amended.

PRELIMINARY SURVEY FORM Form I

INDEPENDENCE HISTORICAL SURVEY for the
 HERITAGE COMMISSION, INDEPENDENCE, MISSOURI by
 M. A. SOLOMON/R. J. CLAYBAUGH, ARCHITECTS, INC. and
 BERND FOERSTER, A.I.A.





121-129 E. Lexington

#186

138 East Lexington Street Building

JA-PS-031-122

I. GENERAL INFORMATION

| | | |
|--|------|--|
| A. Address | | |
| 138 East Lexington | | |
| B. District | Code | |
| Old Town | | |
| C. Building Type | | |
| Commercial | | |
| D. Listed on Heritage Commission List of 6/24/75 | Yes | No <input checked="" type="checkbox"/> |

II. NOTES

Rambling one-story brick structure; built at several different periods; corbelled brick cornice; arched brick vehicle entry.

BOY'S CLUB

Circa 1870 (estimated).

0000

1-1

LB

30

30

Ft

99

01

RC

III. PHOTOGRAPH



| A. View | B. Roll | C. Frame |
|-----------|---------|----------|
| Southeast | 19 | 29 |
| | | |
| | | |
| | | |

IV. SURVEYOR/DATE

| | |
|----------------------|-----------------|
| MAS RJC JAR 11-21-75 | BF JAR 11-28-75 |
|----------------------|-----------------|

V. EVALUATION

| | | | |
|-------------------------------|-----|----|------|
| Approved for Further Research | Yes | No | Date |
|-------------------------------|-----|----|------|

The preparation of this survey was financed in part through a comprehensive planning grant from the Dept. of H. U. D., under the provision of Section 701 of the Housing Act of 1954, as amended.

PRELIMINARY SURVEY FORM Form I

INDEPENDENCE HISTORICAL SURVEY for the
HERITAGE COMMISSION, INDEPENDENCE, MISSOURI by
M. A. SOLOMON/R. J. CLAYBAUGH, ARCHITECTS, INC. and
BERND FOERSTER, A.I.A.



139 East Lexington Street Building
141-143 East Lexington Street Building

I. GENERAL INFORMATION

| | | |
|--|------|--|
| A. Address 139 East Lexington 141-143 East Lexington | | |
| B. District Old Town | Code | |
| C. Building Type Commercial | | |
| D. Listed on Heritage Commission List of 6/24/75 | Yes | No <input checked="" type="checkbox"/> |

II. NOTES

Two adjacent buildings; one-story; flat roof; corbelled cornice; brick arched window was probably a vehicle entrance at one time.

Circa 1870 (estimated).

| | |
|---------|---------|
| 139 | 141-143 |
| 030 050 | 030 050 |
| 64 | 67 |
| 1-1 | 1 |
| LB | LB |
| 30 | 30 |
| 30 | FT PR |
| FT PR | 99 |
| 99 | 01 |
| 01 | RC |
| RC | |

III. PHOTOGRAPH



| A. View | B. Roll | C. Frame |
|-----------|---------|----------|
| Northeast | 19 | 28 |
| | | |
| | | |
| | | |

IV. SURVEYOR/DATE

| | |
|----------------------|--------|
| MAS RJC JAR 11-21-75 | BF JAR |
|----------------------|--------|

V. EVALUATION

| | | | |
|-------------------------------|-----|----|------|
| Approved for Further Research | Yes | No | Date |
|-------------------------------|-----|----|------|

The preparation of this survey was financed in part through a comprehensive planning grant from the Dept. of H. U. D., under the provision of Section 701 of the Housing Act of 1954, as amended.

PRELIMINARY SURVEY FORM Form I

INDEPENDENCE HISTORICAL SURVEY for the
HERITAGE COMMISSION, INDEPENDENCE, MISSOURI by
M. A. SOLOMON/R. J. CLAYBAUGH, ARCHITECTS, INC. and
BERND FOERSTER, A.I.A.





141-143 E. Lexington

#188



139 E. Lexington

II 187

147 East Lexington Street House

JA-AS-031-124

I. GENERAL INFORMATION

| | | |
|--|------|--|
| A. Address | | |
| 147 East Lexington | | |
| B. District | Code | |
| Old Town | | |
| C. Building Type | | |
| Residence | | |
| D. Listed on Heritage Commission List of 6/24/75 | Yes | No <input checked="" type="checkbox"/> |

II. NOTES

One-story frame cottage; narrow clapboard siding; gable roof; centered porch with pierced frieze and turned porch posts.

Circa 1885 (estimated).

030
86

1
WU
21
20
GB
GB
DI
CB
RC

III. PHOTOGRAPH



| A. View | B. Roll | C. Frame |
|---------|---------|----------|
| North | 19 | 27 |
| | | |
| | | |
| | | |

IV. SURVEYOR/DATE

| | | | |
|-------------|----------|--------|----------|
| MAS RJC JAR | 11-21-75 | BF JAR | 11-28-75 |
|-------------|----------|--------|----------|

V. EVALUATION

| | | | |
|-------------------------------|-----|----|------|
| Approved for Further Research | Yes | No | Date |
|-------------------------------|-----|----|------|

The preparation of this survey was financed in part through a comprehensive planning grant from the Dept. of H. U. D., under the provision of Section 701 of the Housing Act of 1954, as amended.

PRELIMINARY SURVEY FORM Form I

INDEPENDENCE HISTORICAL SURVEY for the
HERITAGE COMMISSION, INDEPENDENCE, MISSOURI by
M. A. SOLOMON/R. J. CLAYBAUGH, ARCHITECTS, INC. and
BERND FOERSTER, A.I.A.



JA-AS-031-125

I. GENERAL INFORMATION

not entered

| | | |
|--|------|--|
| A. Address | | |
| 200 East Lexington | | |
| B. District | Code | |
| Old Town | | |
| C. Building Type | | |
| Church | | |
| D. Listed on Heritage Commission List of 6/24/75 | Yes | No <input checked="" type="checkbox"/> |

II. NOTES

One-story masonry church; red brick; gable roof; metal window frames; located on site of earlier church belonging to the same congregation.

Congregation was organized April 17, 1966, in house of Benjamin and Amanda Smith. The first pastor was the Reverend Hiram Revels. In 1877, the church was moved from White Oak to its present location. The present church building was completed May 8, 1866.

Architect: Gerald W. Wolf, 9414 Windsor, Overland Park, Kansas

Contractor: P. L. Powell, Independence, Missouri

Congregation is celebrating 110 years in the community this year, 1976.

Source: Pastor Weldon

III. PHOTOGRAPH



| A. View | B. Roll | C. Frame |
|-----------|---------|----------|
| Northwest | 19 | 13 |
| | | |
| | | |
| | | |

IV. SURVEYOR/DATE

| | | | |
|-------------|----------|--------|----------|
| MAS RJC JAR | 11-21-75 | BF JAR | 11-28-75 |
|-------------|----------|--------|----------|

V. EVALUATION

| | | | |
|-------------------------------|-----|----|------|
| Approved for Further Research | Yes | No | Date |
|-------------------------------|-----|----|------|

The preparation of this survey was financed in part through a comprehensive planning grant from the Dept. of H. U. D., under the provision of Section 701 of the Housing Act of 1954, as amended.

PRELIMINARY SURVEY FORM Form I

INDEPENDENCE HISTORICAL SURVEY for the
HERITAGE COMMISSION, INDEPENDENCE, MISSOURI by
M. A. SOLOMON/R. J. CLAYBAUGH, ARCHITECTS, INC. and
BERND FOERSTER, A.I.A.





200 E. Lexington

#189

I. GENERAL INFORMATION

| | | |
|--|------|--|
| A. Address | | |
| 301 East Lexington | | |
| B. District | Code | |
| C. Building Type | | |
| Warehouse/Retail | | |
| D. Listed on Heritage Commission List of 6/24/75 | Yes | No <input checked="" type="checkbox"/> |

II. NOTES

Two-story frame building; narrow clapboard siding; monitor roof; band of first story windows is recent.

HOME COMFORT, INC.

Circa 1920 (estimated).

III. PHOTOGRAPH



| A. View | B. Roll | C. Frame |
|-----------|---------|----------|
| Northeast | 17 | 9 |
| | | |
| | | |
| | | |

IV. SURVEYOR/DATE

| | |
|---------------------|-----------------|
| MAS RJC JAR 11-7-75 | BF JAR 11-28-75 |
|---------------------|-----------------|

V. EVALUATION

| | | | |
|-------------------------------|-----|----|------|
| Approved for Further Research | Yes | No | Date |
|-------------------------------|-----|----|------|

The preparation of this survey was financed in part through a comprehensive planning grant from the Dept. of H. U. D., under the provision of Section 701 of the Housing Act of 1954, as amended.

PRELIMINARY SURVEY FORM Form I

INDEPENDENCE HISTORICAL SURVEY for the
HERITAGE COMMISSION, INDEPENDENCE, MISSOURI by
M. A. SOLOMON/R. J. CLAYBAUGH, ARCHITECTS, INC. and
BERND FOERSTER, A.I.A.





301 E. Lexington

#30

602 East Lexington Street House

JA-AS-031-127

I. GENERAL INFORMATION

| | | |
|--|------|----|
| A. Address | | |
| 602 East Lexington | | |
| B. District | Code | |
| C. Building Type | | |
| Residence | | |
| D. Listed on Heritage Commission List of 6/24/75 | Yes | No |

II. NOTES

Two and one half story red brick residence; shingled gables; hip roof with wide overhang; octagonal tower at southwest corner; square bay at southeast corner; U-shaped front porch with wood fret frieze; porch gable at 45 degree angle with house; sun ray effect in porch pediment; stone lintels and sills; a fine house.

Circa 1890 (estimated).

0000
40 21
030

2 1/2
LB
20
30 20 40
CM
63
DR
40
WA
12

III. PHOTOGRAPH



| A. View | B. Roll | C. Frame |
|-----------|---------|----------|
| Southwest | 7 | 6 |
| Southeast | 7 | 7 |
| South | 17 | 6 |
| | | |

IV. SURVEYOR/DATE

| | | | |
|-------------|---------|--------|----------|
| MAS RJC JAR | 11-7-75 | BF JAR | 11-28-75 |
|-------------|---------|--------|----------|

V. EVALUATION

| | | | |
|-------------------------------|-----|----|------|
| Approved for Further Research | Yes | No | Date |
|-------------------------------|-----|----|------|

The preparation of this survey was financed in part through a comprehensive planning grant from the Dept. of H. U. D., under the provision of Section 701 of the Housing Act of 1954, as amended.

PRELIMINARY SURVEY FORM Form I

INDEPENDENCE HISTORICAL SURVEY for the
HERITAGE COMMISSION, INDEPENDENCE, MISSOURI by
M. A. SOLOMON/R. J. CLAYBAUGH, ARCHITECTS, INC. and
BERND FOERSTER, A.I.A.





602 E. Lexington

#31

113-115 West Lexington Street Building
Martin Building

JA-AS-031-128

I. GENERAL INFORMATION

| | | |
|--|------|--|
| A. Address | | |
| 113-115 West Lexington | | |
| B. District | Code | |
| C. Building Type Commercial | | |
| D. Listed on Heritage Commission List of 6/24/75 | Yes | No <input checked="" type="checkbox"/> |

II. NOTES

Two-story masonry building; brick walls; flat roof; plate glass show windows on first floor; shaped parapet; cut stone keystones over second story windows. Urban renewal canopy in front of building.

MARTIN BUILDING

Circa 1920 (estimated).

0000
50 67

2
UD
30 99
30 40
ft PR
99
01
R1 R1 Aus
RC

III. PHOTOGRAPH



| A. View | B. Roll | C. Frame |
|---------|---------|----------|
| North | 19 | 31 |
| | | |
| | | |
| | | |

IV. SURVEYOR/DATE

| | | |
|-------------|----------|--------|
| MAS RJC JAR | 11-21-75 | BF JAR |
|-------------|----------|--------|

V. EVALUATION

| | | | |
|-------------------------------|-----|----|------|
| Approved for Further Research | Yes | No | Date |
|-------------------------------|-----|----|------|

The preparation of this survey was financed in part through a comprehensive planning grant from the Dept. of H. U. D., under the provision of Section 701 of the Housing Act of 1954, as amended.

PRELIMINARY SURVEY FORM Form I

INDEPENDENCE HISTORICAL SURVEY for the
HERITAGE COMMISSION, INDEPENDENCE, MISSOURI by
M. A. SOLOMON/R. J. CLAYBAUGH, ARCHITECTS, INC. and
BERND FOERSTER, A.I.A.





113-115 W. Lexington

191

119 West Lexington Street Building

JA-AS-031-129

I. GENERAL INFORMATION

| | | |
|--|---|----|
| A. Address | | |
| 119 West Lexington | | |
| B. District | Code | |
| Old Town | | |
| C. Building Type | | |
| Commercial | | |
| D. Listed on Heritage Commission List of 6/24/75 | Yes <input checked="" type="checkbox"/> | No |

II. NOTES

Two-story brick building; flat roof; plate glass show windows on ground floor; cut stone pilasters at second story.

Circa 1910 (estimated).

0000

030 050

50 64

2
LD
30 99
30 40
F+PR
99
01
R1
RC

III. PHOTOGRAPH



| A. View | B. Roll | C. Frame |
|---------|---------|----------|
| North | 19 | 32 |
| | | |
| | | |
| | | |

IV. SURVEYOR/DATE

| | | | |
|-------------|----------|--------|----------|
| MAS RJC JAR | 11-21-75 | BF JAR | 11-28-75 |
|-------------|----------|--------|----------|

V. EVALUATION

| | | | |
|-------------------------------|-----|----|------|
| Approved for Further Research | Yes | No | Date |
|-------------------------------|-----|----|------|

The preparation of this survey was financed in part through a comprehensive planning grant from the Dept. of H. U. D., under the provision of Section 701 of the Housing Act of 1954, as amended.

PRELIMINARY SURVEY FORM Form I

INDEPENDENCE HISTORICAL SURVEY for the
HERITAGE COMMISSION, INDEPENDENCE, MISSOURI by
M. A. SOLOMON/R. J. CLAYBAUGH, ARCHITECTS, INC. and
BERND FOERSTER, A.I.A.





119 W. Lexington

#192

121-123 West Lexington Street Building
Owens-Wyatt Building

JA-AS-031-130

I. GENERAL INFORMATION

| | | |
|--|---|----|
| A. Address | | |
| 121-123 West Lexington | | |
| B. District | Code | |
| Old Town | | |
| C. Building Type | | |
| Commercial | | |
| D. Listed on Heritage Commission List of 6/24/75 | Yes <input checked="" type="checkbox"/> | No |

II. NOTES

Two-story brick building; remodeled plate glass show windows on first floor; center staircase; best terra cotta panels on a commercial building in the city on second floor; bracketed metal cornice; flat roof.

OWENS-WYATT BUILDING

Circa 1895 (estimated).

0000
030 090
67

2
40
30
09 99
Ft
99
01
R1 R1 Aw
RC

III. PHOTOGRAPH



| A. View | B. Roll | C. Frame |
|---------|---------|----------|
| North | 19 | 33 |
| | | |
| | | |
| | | |

IV. SURVEYOR/DATE

| | | | |
|-------------|----------|--------|----------|
| MAS RJC JAR | 11-21-75 | BF JAR | 11-28-75 |
|-------------|----------|--------|----------|

V. EVALUATION

| | | | |
|-------------------------------|-----|----|------|
| Approved for Further Research | Yes | No | Date |
|-------------------------------|-----|----|------|

The preparation of this survey was financed in part through a comprehensive planning grant from the Dept. of H. U. D., under the provision of Section 701 of the Housing Act of 1954, as amended.

PRELIMINARY SURVEY FORM Form I

INDEPENDENCE HISTORICAL SURVEY for the
HERITAGE COMMISSION, INDEPENDENCE, MISSOURI by
M. A. SOLOMON/R. J. CLAYBAUGH, ARCHITECTS, INC. and
BERND FOERSTER, A.I.A.





121-123 W. Lexington

#193

208-212 West Lexington Street Building

I. GENERAL INFORMATION

| | | |
|--|---|----|
| A. Address | | |
| 208 - 212 West Lexington | | |
| B. District | Code | |
| Old Town | | |
| C. Building Type | | |
| Commercial | | |
| D. Listed on Heritage Commission List of 6/24/75 | Yes <input checked="" type="checkbox"/> | No |

II. NOTES

Two-story red brick commercial building; plate glass shop fronts with black tile base; at center of second story is a large brick arch filled with paneled brick.

Circa 1915 (estimated).

030 060
60 67

2
4D
30
30 71
F+PR
99
01
R1 R1
RC

III. PHOTOGRAPH

JA-AS-031-131



| A. View | B. Roll | C. Frame |
|---------|---------|----------|
| South | 19 | 26 |
| | | |
| | | |
| | | |

IV. SURVEYOR/DATE

| | | | |
|-------------|----------|--------|----------|
| MAS RJC JAR | 11-21-75 | BF JAR | 11-28-75 |
|-------------|----------|--------|----------|

V. EVALUATION

| | | | |
|-------------------------------|-----|----|------|
| Approved for Further Research | Yes | No | Date |
|-------------------------------|-----|----|------|

The preparation of this survey was financed in part through a comprehensive planning grant from the Dept. of H. U. D., under the provision of Section 701 of the Housing Act of 1954, as amended.

PRELIMINARY SURVEY FORM Form I

INDEPENDENCE HISTORICAL SURVEY for the
HERITAGE COMMISSION, INDEPENDENCE, MISSOURI by
M. A. SOLOMON/R. J. CLAYBAUGH, ARCHITECTS, INC. and
BERND FOERSTER, A.I.A.





208-212 W. Lexington

#33

209 - 211 West Lexington Street Building

I. GENERAL INFORMATION

| | | |
|--|---|----|
| A. Address | | |
| 209 - 211 West Lexington | | |
| B. District | Code | |
| Old Town | | |
| C. Building Type | | |
| Commercial | | |
| D. Listed on Heritage Commission List of 6/24/75 | Yes <input checked="" type="checkbox"/> | No |

II. NOTES

Two-story cast iron front commercial building; brick second story; large show windows with colored glass transoms above flank entrance (one side remodeled); centered stairs lead to second story; quoined second story; pressed metal cornice with center gable.

Circa 1880 (estimated)

0000

030

050

40 67

2

LB

30 59

30 40

ft

99

DI

RI CT

RC

III. PHOTOGRAPH

JA-AS-031-132



| A. View | B. Roll | C. Frame |
|---------|---------|----------|
| North | 19 | 25 |
| | | |
| | | |
| | | |

IV. SURVEYOR/DATE

| | | | |
|-------------|----------|--------|----------|
| MAS RJC JAR | 11-21-75 | BF JAR | 11-28-75 |
|-------------|----------|--------|----------|

V. EVALUATION

| | | | |
|-------------------------------|-----|----|------|
| Approved for Further Research | Yes | No | Date |
|-------------------------------|-----|----|------|

The preparation of this survey was financed in part through a comprehensive planning grant from the Dept. of H. U. D., under the provision of Section 701 of the Housing Act of 1954, as amended.

PRELIMINARY SURVEY FORM Form I

INDEPENDENCE HISTORICAL SURVEY for the
HERITAGE COMMISSION, INDEPENDENCE, MISSOURI by
M. A. SOLOMON/R. J. CLAYBAUGH, ARCHITECTS, INC. and
BERND FOERSTER, A.I.A.



Figure 13



#34

921 West Lexington Street Building

I. GENERAL INFORMATION

| | | |
|--|------|--|
| A. Address | | |
| 921 West Lexington | | |
| B. District | Code | |
| C. Building Type | | |
| Restaurant | | |
| D. Listed on Heritage Commission List of 6/24/75 | Yes | No <input checked="" type="checkbox"/> |

II. NOTES

One-story building; flat roof; horizontal lines; Johns-Manville siding; good siting to street; part of Lexington Street curve. Construction began October 1945. The restaurant opened February 16, 1945. Robert Weatherford, a local architect designed the building. Fred Fender, Indep., was the contractor. The asbestos siding is original to the building. The exterior was to have been sheathed with cedar siding which was unobtainable & so the asbestos was used. Mr. Slover had previously operated a small restaurant at 39th & Main, K.C., Mo., the FAIRWAY LUNCHEONETTE. He decided to move to Independence. Bishop DeLapp suggested to Mr. Slover that he construct his restaurant at the present site. The property is owned by the RLDS Church. Mr. Slover has a 99 year lease. (interview with John Slover, Jan. 30, 1976-Jim Ryan) The property earlier belonged to Enoch Irwin, a freed slave. It had been deeded to Eliza Irwin by Preston Roberts in 1878. In 1926 the RLDS purchased the property. (JACKSON COUNTY PIONEER, Pearl Wilcox, Independence, Mo., 1975, page 192)

III. PHOTOGRAPH

JA-AS-031-133



| A. View | B. Roll | C. Frame |
|-----------|---------|----------|
| Northwest | 12 | 24 |
| | | |
| | | |
| | | |

IV. SURVEYOR/DATE

| | |
|----------------------|-----------------|
| MAS RJC JAR 11-14-75 | BF JAR 11-28-75 |
|----------------------|-----------------|

V. EVALUATION

| | | | |
|-------------------------------|-----|----|------|
| Approved for Further Research | Yes | No | Date |
|-------------------------------|-----|----|------|

The preparation of this survey was financed in part through a comprehensive planning grant from the Dept. of H. U. D., under the provision of Section 701 of the Housing Act of 1954, as amended.

PRELIMINARY SURVEY FORM Form I

INDEPENDENCE HISTORICAL SURVEY for the
HERITAGE COMMISSION, INDEPENDENCE, MISSOURI by
M. A. SOLOMON/R. J. CLAYBAUGH, ARCHITECTS, INC. and
BERND FOERSTER, A.I.A.



Stone Church R.L.D.S.

I. GENERAL INFORMATION

| | | |
|--|---|----|
| A. Address | | |
| 1021 West Lexington | | |
| B. District | Code | |
| Temple Lot | | |
| C. Building Type | | |
| Church | | |
| D. Listed on Heritage Commission List of 6/24/75 | Yes <input checked="" type="checkbox"/> | No |

II. NOTES

Church; uncoursed cut stone; two square towers on south facade (each with an entrance); southeast tower unfinished; gable roof; Gothic arched windows; new addition on east side.

THE STONE CHURCH, R.L.D.S.

1888 (cornerstone)

40 73

1-1
LD
40
40
16 FT
63
01
TW
TS

III. PHOTOGRAPH

JA-AS-031-134



| A. View | B. Roll | C. Frame |
|-----------|---------|----------|
| Southeast | 12 | 22 |
| | | |
| | | |
| | | |

IV. SURVEYOR/DATE

| | |
|----------------------|-----------------|
| MAS RJC JAR 11-14-75 | BF JAR 11-28-75 |
|----------------------|-----------------|

V. EVALUATION

| | | | |
|-------------------------------|-----|----|------|
| Approved for Further Research | Yes | No | Date |
|-------------------------------|-----|----|------|

The preparation of this survey was financed in part through a comprehensive planning grant from the Dept. of H. U. D., under the provision of Section 701 of the Housing Act of 1954, as amended.

PRELIMINARY SURVEY FORM Form I

INDEPENDENCE HISTORICAL SURVEY for the
HERITAGE COMMISSION, INDEPENDENCE, MISSOURI by
M. A. SOLOMON/R. J. CLAYBAUGH, ARCHITECTS, INC. and
BERND FOERSTER, A.I.A.



Figure 7



RLDS Stone Church

#195

1034 West Lexington Street House

I. GENERAL INFORMATION

| | | |
|--|------|--|
| A. Address | | |
| 1034 West Lexington | | |
| B. District | Code | |
| Temple Lot | | |
| C. Building Type | | |
| Residence/Art Center | | |
| D. Listed on Heritage Commission List of 6/24/75 | Yes | No <input checked="" type="checkbox"/> |

II. NOTES

One-story brick residence with bell cast gabled roof; square tower at intersection of east and southeast wings; decorative shingles on tower and gables; arched cornice; L-shaped porch with Doric columns.

INDEPENDENCE ART CENTER

Circa 1900 (estimated).

030

95

1
LID
30
22 20 30 20
16
43
TW
40
WA
LS

III. PHOTOGRAPH

JA AS-031-135



| A. View | B. Roll | C. Frame |
|-----------|---------|----------|
| Southeast | 13 | 8 |
| | | |
| | | |
| | | |

IV. SURVEYOR/DATE

| | | | |
|-------------|----------|--------|----------|
| MAS RJC JAR | 11-18-75 | BF JAR | 11-28-75 |
|-------------|----------|--------|----------|

V. EVALUATION

| | | | |
|-------------------------------|-----|----|------|
| Approved for Further Research | Yes | No | Date |
|-------------------------------|-----|----|------|

The preparation of this survey was financed in part through a comprehensive planning grant from the Dept. of H. U. D., under the provision of Section 701 of the Housing Act of 1954, as amended.

PRELIMINARY SURVEY FORM Form I

INDEPENDENCE HISTORICAL SURVEY for the
HERITAGE COMMISSION, INDEPENDENCE, MISSOURI by
M. A. SOLOMON/R. J. CLAYBAUGH, ARCHITECTS, INC. and
BERND FOERSTER, A.I.A.





1034 W. Lexington

#35

1038-1040 West Lexington Street House

JA-AS-031-136

I. GENERAL INFORMATION

| | | |
|--|------|--|
| A. Address | | |
| 1038-1040 West Lexington | | |
| B. District | Code | |
| Temple Lot | | |
| C. Building Type | | |
| Residence | | |
| D. Listed on Heritage Commission List of 6/24/75 | Yes | No <input checked="" type="checkbox"/> |

II. NOTES

Two-story stucco residence; gable roof; octagonal tower; vigorously remodeled; L-shape encloses space on Lexington curve very well.

Circa 1875 (estimated).

0000

49

2
UD
61
16
63
TW DR
01
LS

III. PHOTOGRAPH



| A. View | B. Roll | C. Frame |
|-----------|---------|----------|
| Southeast | 13 | 9 |
| | | |
| | | |
| | | |

IV. SURVEYOR/DATE

| | | | |
|-------------|----------|--------|----------|
| MAS RJC JAR | 11-18-75 | BF JAR | 11-28-75 |
|-------------|----------|--------|----------|

V. EVALUATION

| | | | |
|-------------------------------|-----|----|------|
| Approved for Further Research | Yes | No | Date |
|-------------------------------|-----|----|------|

The preparation of this survey was financed in part through a comprehensive planning grant from the Dept. of H. U. D., under the provision of Section 701 of the Housing Act of 1954, as amended.

PRELIMINARY SURVEY FORM Form I

INDEPENDENCE HISTORICAL SURVEY for the
HERITAGE COMMISSION, INDEPENDENCE, MISSOURI by
M. A. SOLOMON/R. J. CLAYBAUGH, ARCHITECTS, INC. and
BERND FOERSTER, A.I.A.



1106 West Lexington Street Building

JA-AS-031-137

I. GENERAL INFORMATION

| | | |
|--|-------|----|
| A. Address | | |
| 1106 W. Lexington & 1110 W. Lexington | | |
| B. District | Code | |
| West End | | |
| C. Building Type | | |
| Commercial/Residence/Apartments | | |
| D. Listed on Heritage Commission List of 6/24/75 | Yes X | No |

II. NOTES

Commercial: Two-story masonry building; brick walls; flat roof; corbelled parapet; segmentally arched voussoirs; addition at front with gabled and truncated hip roof; plate glass show window.

MONTE PARKER PRINTING

Circa 1890 (estimated).

Residence/Apartments: Two and one half story frame residence; probably clapboard siding now covered with Johns-Manville siding; hip roof with projecting hipped gables.

Circa 1900 (estimated).

Both buildings are a very important element in the Lexington Street curve; endangered by the proposed Chrysler alignment.

III. PHOTOGRAPH



| A. View | B. Roll | C. Frame |
|---------|---------|----------|
| South | 13 | 17 |
| | | |
| | | |
| | | |

IV. SURVEYOR/DATE

| | | | |
|-------------|----------|--------|----------|
| MAS RJC JAR | 11-18-75 | BF JAR | 11-28-75 |
|-------------|----------|--------|----------|

V. EVALUATION

| | | | |
|-------------------------------|-----|----|------|
| Approved for Further Research | Yes | No | Date |
|-------------------------------|-----|----|------|

The preparation of this survey was financed in part through a comprehensive planning grant from the Dept. of H. U. D., under the provision of Section 701 of the Housing Act of 1954, as amended.

PRELIMINARY SURVEY FORM Form I

INDEPENDENCE HISTORICAL SURVEY for the
HERITAGE COMMISSION, INDEPENDENCE, MISSOURI by
M. A. SOLOMON/R. J. CLAYBAUGH, ARCHITECTS, INC. and
BERND FOERSTER, A.I.A.





1106 W. Lexington

#197

1210 West Lexington Street House

I. GENERAL INFORMATION

| | | |
|--|------|--|
| A. Address | | |
| 1210 West Lexington | | |
| B. District | Code | |
| Temple Lot | | |
| C. Building Type | | |
| Residence | | |
| D. Listed on Heritage Commission List of 6/24/75 | Yes | No <input checked="" type="checkbox"/> |

II. NOTES

One and one half story stone and frame residence; cut stone first story; slate shingles above; high gable roof; one-story porch across front; Palladian window at second floor front; part of Lexington Street curve.

Circa 1900 (estimated).

030

49

1 1/2
UD
40 45
20
16
63
01
Fu
RC

III. PHOTOGRAPH

JA 95-031-138



| A. View | B. Roll | C. Frame |
|-----------|---------|----------|
| Southeast | 13 | 10 |
| | | |
| | | |
| | | |

IV. SURVEYOR/DATE

| | | | |
|-------------|----------|--------|----------|
| MAS RJC JAR | 11-18-75 | BF JAR | 11-28-75 |
|-------------|----------|--------|----------|

V. EVALUATION

| | | | |
|-------------------------------|-----|----|------|
| Approved for Further Research | Yes | No | Date |
|-------------------------------|-----|----|------|

The preparation of this survey was financed in part through a comprehensive planning grant from the Dept. of H. U. D., under the provision of Section 701 of the Housing Act of 1954, as amended.

PRELIMINARY SURVEY FORM Form I

INDEPENDENCE HISTORICAL SURVEY for the
HERITAGE COMMISSION, INDEPENDENCE, MISSOURI by
M. A. SOLOMON/R. J. CLAYBAUGH, ARCHITECTS, INC. and
BERND FOERSTER, A.I.A.



Figure 6 six



1210 W. Lexington

#36



1210 W. Lexington

#36



Flornoy, Jones, House

I. GENERAL INFORMATION

| | | |
|--|------|----|
| A. Address | | |
| 1233 West Lexington | | |
| B. District | Code | |
| Temple Lot | | |
| C. Building Type | | |
| Residence | | |
| D. Listed on Heritage Commission List of 6/24/75 | Yes | No |
| | X | |

II. NOTES

One-story brick house; medium gable roof; verandah across front. Moved and restored by R.L.D.S.

Temple Lot purchased by Joseph Smith in this house. Civil War Battle of Independence was fought around farm house. Jones Flornoy house.

1826

15 1

Source: (plaque)

LB

30

moved

GB

140 030

25

01

RI

RC

III. PHOTOGRAPH

JA-AS-031-139



| A. View | B. Roll | C. Frame |
|---------|---------|----------|
| West | 13 | 3 |
| | | |
| | | |
| | | |

IV. SURVEYOR/DATE

| | | | |
|-------------|----------|--------|----------|
| MAS RJC JAR | 11-14-75 | BF JAR | 11-28-75 |
|-------------|----------|--------|----------|


V. EVALUATION

| | | | |
|-------------------------------|-----|----|------|
| Approved for Further Research | Yes | No | Date |
|-------------------------------|-----|----|------|

The preparation of this survey was financed in part through a comprehensive planning grant from the Dept. of H. U. D., under the provision of Section 701 of the Housing Act of 1954, as amended.

PRELIMINARY SURVEY FORM Form I

INDEPENDENCE HISTORICAL SURVEY for the
HERITAGE COMMISSION, INDEPENDENCE, MISSOURI by
M. A. SOLOMON/R. J. CLAYBAUGH, ARCHITECTS, INC. and
BERND FOERSTER, A.I.A.





Flournoy Cabin

#38

1305 West Lexington Street House

I. GENERAL INFORMATION

| | | |
|--|------|----|
| A. Address | | |
| 1305 West Lexington | | |
| B. District | Code | |
| C. Building Type | | |
| Residence | | |
| D. Listed on Heritage Commission List of 6/24/75 | Yes | No |

II. NOTES

One and one half story frame house; clapboard siding originally, now covered with Johns-Manville type siding; one-story front porch with Doric columns; gable roof with hip dormers; very interesting semi-circular second story balcony and roof; this creates an interesting house profile as the house sets at an angle to the very important Lexington Street curve.

Circa 1900 (estimated).

0000

40

1 1/2

LOW

99

20

GB

63

DR

01

Fu R2

RC

III. PHOTOGRAPH

JA-95-031-140



| A. View | B. Roll | C. Frame |
|-----------|---------|----------|
| Southwest | 13 | 2 |
| | | |
| | | |
| | | |

IV. SURVEYOR/DATE

| | | | |
|-------------|----------|--------|----------|
| MAS RJC JAR | 11-14-75 | BF JAR | 11-28-75 |
|-------------|----------|--------|----------|

V. EVALUATION

| | | | |
|-------------------------------|-----|----|------|
| Approved for Further Research | Yes | No | Date |
|-------------------------------|-----|----|------|

The preparation of this survey was financed in part through a comprehensive planning grant from the Dept. of H. U. D., under the provision of Section 701 of the Housing Act of 1954, as amended.

PRELIMINARY SURVEY FORM Form I

INDEPENDENCE HISTORICAL SURVEY for the
HERITAGE COMMISSION, INDEPENDENCE, MISSOURI by
M. A. SOLOMON/R. J. CLAYBAUGH, ARCHITECTS, INC. and
BERND FOERSTER, A.I.A.



I. GENERAL INFORMATION

| | | |
|--|------|--|
| A. Address | | |
| 1327-1337 West Lexington | | |
| B. District | Code | |
| Temple Lot | | |
| C. Building Type | | |
| Commercial | | |
| D. Listed on Heritage Commission List of 6/24/75 | Yes | No <input checked="" type="checkbox"/> |

II. NOTES

One and two story masonry buildings; red brick; angled corner entrances at each end; herringbone brick horizontal design in parapet; flat roof; visually a very important part of the Lexington-Crysler Bridge Intersection, a good street enclosure; the primary facade follows the angle of the street.

Circa 1920 (estimated).

1000

000

030

603

1-2

LD

30

30

F+PR FT

99

01

RC

III. PHOTOGRAPH

JA-AS-031-141



| A. View | B. Roll | C. Frame |
|-----------|---------|----------|
| Southwest | 12 | 6 |
| South | 12 | 7 |
| | | |
| | | |

IV. SURVEYOR/DATE

| | | | |
|-------------|----------|--------|----------|
| MAS RJC JAR | 11-14-75 | BF JAR | 11-28-75 |
|-------------|----------|--------|----------|

V. EVALUATION

| | | | |
|-------------------------------|-----|----|------|
| Approved for Further Research | Yes | No | Date |
|-------------------------------|-----|----|------|

The preparation of this survey was financed in part through a comprehensive planning grant from the Dept. of H. U. D., under the provision of Section 701 of the Housing Act of 1954, as amended.

PRELIMINARY SURVEY FORM Form I

INDEPENDENCE HISTORICAL SURVEY for the
HERITAGE COMMISSION, INDEPENDENCE, MISSOURI by
M. A. SOLOMON/R. J. CLAYBAUGH, ARCHITECTS, INC. and
BERND FOERSTER, A.I.A.



White's Block

I. GENERAL INFORMATION

| | | |
|--|---|-----------------------------|
| A. Address | | |
| 1401-1411 West Lexington | | |
| B. District | Code | |
| Temple Lot | | |
| C. Building Type | | |
| Commercial | | |
| D. Listed on Heritage Commission List of 6/24/75 | Yes <input checked="" type="checkbox"/> | No <input type="checkbox"/> |

II. NOTES

Two-story masonry building (built in two sections); red brick now painted white; store fronts on first floor, offices and apartments on second floor; uncut diagonal brick corners; building follows the angle of the street; flat roof; visually an important element of the Lexington-Crysler Bridge intersection; a good street enclosure.

WHITE'S BLOCK

Circa 1910-1920 (estimated).

0000

67 DE
030 DB
050

2
UD
30
30 99
F+ PR
99
01
RC

III. PHOTOGRAPH

JA-AS-031-142



| A. View | B. Roll | C. Frame |
|-----------|---------|----------|
| Northwest | 12 | 4 |
| West | 12 | 5 |
| | | |
| | | |

IV. SURVEYOR/DATE

| | | | |
|-------------|----------|--------|----------|
| MAS RJC JAR | 11-14-75 | BF JAR | 11-28-75 |
|-------------|----------|--------|----------|

V. EVALUATION

| | | | |
|-------------------------------|------------------------------|-----------------------------|------|
| Approved for Further Research | Yes <input type="checkbox"/> | No <input type="checkbox"/> | Date |
|-------------------------------|------------------------------|-----------------------------|------|

The preparation of this survey was financed in part through a comprehensive planning grant from the Dept. of H. U. D., under the provision of Section 701 of the Housing Act of 1954, as amended.

PRELIMINARY SURVEY FORM Form I

INDEPENDENCE HISTORICAL SURVEY for the
HERITAGE COMMISSION, INDEPENDENCE, MISSOURI by
M. A. SOLOMON/R. J. CLAYBAUGH, ARCHITECTS, INC. and
BERND FOERSTER, A.I.A.



1415 - 1419 West Lexington Street Building
 1423-1425 West Lexington Street Building

I. GENERAL INFORMATION

| | | |
|--|------|--|
| A. Address | | |
| 1415-1425 West Lexington | | |
| B. District | Code | |
| C. Building Type | | |
| Commercial | | |
| D. Listed on Heritage Commission List of 6/24/75 | Yes | No <input checked="" type="checkbox"/> |

II. NOTES

One-story masonry building; plate glass show windows; shaped parapet with tapestry brick diamond design; cut stone parapet cap; buff and brown brick; plasters have elaborate capitals; an important element in the Lexington-Crysler Bridge intersection.

Circa 1925 (estimated).

0000
 67
 620
 650
 1
 40
 30
 30 40
 FT PR
 99
 FT PR
 99
 01
 R1
 RC
 1
 40
 30
 30 40
 FT PR
 99
 01
 RC

III. PHOTOGRAPH

JA-AS-031-143



| A. View | B. Roll | C. Frame |
|-----------|---------|----------|
| Northwest | 21 | 12 |
| Northeast | 21 | 13 |
| | | |
| | | |

IV. SURVEYOR/DATE

| | | | |
|-------------|----------|--------|----------|
| MAS RJC JAR | 11-14-75 | BF JAR | 11-28-75 |
|-------------|----------|--------|----------|

V. EVALUATION

| | | | |
|-------------------------------|-----|----|------|
| Approved for Further Research | Yes | No | Date |
|-------------------------------|-----|----|------|

The preparation of this survey was financed in part through a comprehensive planning grant from the Dept. of H. U. D., under the provision of Section 701 of the Housing Act of 1954, as amended.

PRELIMINARY SURVEY FORM Form I

INDEPENDENCE HISTORICAL SURVEY for the
 HERITAGE COMMISSION, INDEPENDENCE, MISSOURI by
 M. A. SOLOMON/R. J. CLAYBAUGH, ARCHITECTS, INC. and
 BERND FOERSTER, A.I.A.





1401 - 1423 W. Lexington

#200 - 201

DX Service Station

I. GENERAL INFORMATION

| | | |
|--|------|--|
| A. Address | | |
| 1420 West Lexington | | |
| B. District | Code | |
| | | |
| C. Building Type | | |
| Commercial | | |
| D. Listed on Heritage Commission List of 6/24/75 | Yes | No <input checked="" type="checkbox"/> |

II. NOTES

One-story building; bellcast gable roof; half-timbered front facade and gables; remodeled several times.

Originally a DX Service Station, later converted to a home, and still later a law office.

Circa 1920

Source: Polly Fowler (conversation Dec. 30, 1975)

This station was used by Roger Sermon. It is believed that he had stock in DX. It was the first DX station in Independence.

00E 030 1-1-1
 16D 050 60
 01A 290 61 20
 30
 53 69 10 6B
 63
 01
 TS

III. PHOTOGRAPH

JA-AS-031-144



| A. View | B. Roll | C. Frame |
|-----------|---------|----------|
| Southeast | 12 | 10 |
| | | |
| | | |
| | | |

IV. SURVEYOR/DATE

| | | | |
|-------------|----------|--------|----------|
| MAS RJC JAR | 11-14-75 | BF JAR | 11-28-75 |
|-------------|----------|--------|----------|

V. EVALUATION

| | | | |
|-------------------------------|-----|----|------|
| Approved for Further Research | Yes | No | Date |
|-------------------------------|-----|----|------|

The preparation of this survey was financed in part through a comprehensive planning grant from the Dept. of H. U. D., under the provision of Section 701 of the Housing Act of 1954, as amended.

PRELIMINARY SURVEY FORM Form I

INDEPENDENCE HISTORICAL SURVEY for the
HERITAGE COMMISSION, INDEPENDENCE, MISSOURI by
M. A. SOLOMON/R. J. CLAYBAUGH, ARCHITECTS, INC. and
BERND FOERSTER, A.I.A.



Figure 8



1420 W. Lexington

#207

1600 West Lexington Street House

I. GENERAL INFORMATION

| | | |
|--|------|--|
| A. Address | | |
| 1600 West Lexington | | |
| B. District | Code | |
| C. Building Type | | |
| Residence | | |
| D. Listed on Heritage Commission List of 6/24/75 | Yes | No <input checked="" type="checkbox"/> |

II. NOTES

One and one half story uncoursed cut stone house;
gable roof with stuccoed gables; shed dormers.

Original owner: Doctor Keown

Circa: 1926

Source: Polly Fowler (conversation Dec. 30, 1975)

030
00
1 1/2
40
40
40 61
63
63
DR
01
R1 C1
RC

III. PHOTOGRAPH

JA-AS-031-145



| A. View | B. Roll | C. Frame |
|-----------|---------|----------|
| Southeast | 11 | 16 |
| | | |
| | | |
| | | |

IV. SURVEYOR/DATE

| | |
|-------------|----------|
| MAS RJC JAR | BF JAR |
| 11-14-75 | 11-28-75 |

V. EVALUATION

| | | | |
|-------------------------------|-----|----|------|
| Approved for Further Research | Yes | No | Date |
|-------------------------------|-----|----|------|

The preparation of this survey was financed in part through a comprehensive planning grant from the Dept. of H. U. D., under the provision of Section 701 of the Housing Act of 1954, as amended.

PRELIMINARY SURVEY FORM Form I

INDEPENDENCE HISTORICAL SURVEY for the
HERITAGE COMMISSION, INDEPENDENCE, MISSOURI by
M. A. SOLOMON/R. J. CLAYBAUGH, ARCHITECTS, INC. and
BERND FOERSTER, A.I.A.





1600 W. Lexington

#203

NR

I. GENERAL INFORMATION

| | | |
|--|------|----|
| A. Address | | |
| 1604 West Lexington | | |
| B. District | Code | |
| C. Building Type | | |
| Residence | | |
| D. Listed on Heritage Commission List of 6/24/75 | Yes | No |

II. NOTES

Two-story masonry residence; truncated hip roof; asymmetrical design; round arched first floor windows; segmental second story windows; front porch removed; unusual fence at front; 1960's addition at rear.

Built by Samuel Hughes Woodson, Jr., lawyer and United States Congressman (1856-1861). Restored by Sidney Moore; now owned by Samuel Locke Sawyer, a descendant of the builder.

III. PHOTOGRAPH

JA-AS-031-146



| A. View | B. Roll | C. Frame |
|-----------|---------|----------|
| Southeast | 11 | 17 |
| South | 11 | 18 |
| | | |
| | | |

IV. SURVEYOR/DATE

| | |
|----------------------|-----------------|
| MAS RJC JAR 11-14-75 | BF JAR 11-28-75 |
|----------------------|-----------------|

V. EVALUATION

| | | | |
|-------------------------------|-----|----|------|
| Approved for Further Research | Yes | No | Date |
|-------------------------------|-----|----|------|

The preparation of this survey was financed in part through a comprehensive planning grant from the Dept. of H.U.D., under the provision of Section 701 of the Housing Act of 1954, as amended.

PRELIMINARY SURVEY FORM Form I

INDEPENDENCE HISTORICAL SURVEY for the
HERITAGE COMMISSION, INDEPENDENCE, MISSOURI by
M. A. SOLOMON/R. J. CLAYBAUGH, ARCHITECTS, INC. and
BERND FOERSTER, A.I.A.



I. GENERAL INFORMATION

| | | |
|--|---|-----------------------------|
| A. Address | | |
| West Lexington and South River | | |
| B. District | Code | |
| Temple Lot | | |
| C. Building Type | | |
| Marker and Church | | |
| D. Listed on Heritage Commission List of 6/24/75 | Yes <input checked="" type="checkbox"/> | No <input type="checkbox"/> |


II. NOTES

Temple Site and marker; two-story clapboard church with gabled roof.

Site selected for temple; listed on the National Register of Historic Places.

Source: National Register of Historic Places Form, Missouri State Park Board, Jefferson City, Missouri.

III. PHOTOGRAPH



| A. View | B. Roll | C. Frame |
|--------------------|---------|----------|
| Southwest (marker) | 12 | 21 |
| Southeast (church) | 12 | 23 |
| | | |
| | | |

IV. SURVEYOR/DATE

| | |
|----------------------|-----------------|
| MAS RJC JAR 11-14-75 | BF JAR 11-28-75 |
|----------------------|-----------------|

V. EVALUATION

| | | | |
|-------------------------------|------------------------------|-----------------------------|------|
| Approved for Further Research | Yes <input type="checkbox"/> | No <input type="checkbox"/> | Date |
|-------------------------------|------------------------------|-----------------------------|------|

The preparation of this survey was financed in part through a comprehensive planning grant from the Dept. of H. U. D., under the provision of Section 701 of the Housing Act of 1954, as amended.

PRELIMINARY SURVEY FORM Form I

INDEPENDENCE HISTORICAL SURVEY for the
HERITAGE COMMISSION, INDEPENDENCE, MISSOURI by
M. A. SOLOMON/R. J. CLAYBAUGH, ARCHITECTS, INC. and
BERND FOERSTER, A.I.A.



I. GENERAL INFORMATION

| | | |
|--|------|----|
| A. Address | | |
| Lexington Bridge/Crysler Bridge | | |
| B. District | Code | |
| C. Building Type | | |
| Bridge and district | | |
| D. Listed on Heritage Commission List of 6/24/75 | Yes | No |

II. NOTES

Lexington-Crysler Bridge intersection; one on the most important urban spaces in Independence; the triangular intersection at the south of the bridges has a fine 1920's gasoline station; extraordinary view east to railway station; Winner Road narrows here and feeds into Lexington Street curve—both are historic and visually important streets.

161D

III. PHOTOGRAPH

JA-175-031-148



| A. View | B. Roll | C. Frame |
|--------------------------------|---------|----------|
| Southwest (bridge & intersec.) | 12 | 8 |
| Northwest (both bridges) | 12 | 9 |
| West (from bridge to station) | 12 | 14 |
| | | |

IV. SURVEYOR/DATE

| | | | |
|-------------|----------|--------|----------|
| MAS RJC JAR | 11-14-75 | BF JAR | 11-28-75 |
|-------------|----------|--------|----------|

V. EVALUATION

| | | | |
|-------------------------------|-----|----|------|
| Approved for Further Research | Yes | No | Date |
|-------------------------------|-----|----|------|

The preparation of this survey was financed in part through a comprehensive planning grant from the Dept. of H. U. D., under the provision of Section 701 of the Housing Act of 1954, as amended.

PRELIMINARY SURVEY FORM Form I

INDEPENDENCE HISTORICAL SURVEY for the
HERITAGE COMMISSION, INDEPENDENCE, MISSOURI by
M. A. SOLOMON/R. J. CLAYBAUGH, ARCHITECTS, INC. and
BERND FOERSTER, A.I.A.





Lexington Chrysler Bridge

#183

825 South Leslie Street House

I. GENERAL INFORMATION

| | | |
|--|------|--|
| A. Address | | |
| 825 South Leslie | | |
| B. District | Code | |
| C. Building Type | | |
| Residence | | |
| D. Listed on Heritage Commission List of 6/24/75 | Yes | No <input checked="" type="checkbox"/> |

II. NOTES

One and one half story stucco house; flat roof with crenelated parapet; bricks line porch arches.

Circa 1925.

55

1 1/2 - 1

WD

61

30

F + PR

99

01

RC

III. PHOTOGRAPH

JA-AS-031-149



| A. View | B. Roll | C. Frame |
|-----------|---------|----------|
| Southwest | 10 | 30 |
| | | |
| | | |
| | | |

IV. SURVEYOR/DATE

| | | |
|-------------|----------|--------|
| MAS RJC JAR | 11-13-75 | BF JAR |
|-------------|----------|--------|


V. EVALUATION

| | | | |
|-------------------------------|-----|----|------|
| Approved for Further Research | Yes | No | Date |
|-------------------------------|-----|----|------|

The preparation of this survey was financed in part through a comprehensive planning grant from the Dept. of H. U. D., under the provision of Section 701 of the Housing Act of 1954, as amended.

PRELIMINARY SURVEY FORM Form I

INDEPENDENCE HISTORICAL SURVEY for the
HERITAGE COMMISSION, INDEPENDENCE, MISSOURI by
M. A. SOLOMON/R. J. CLAYBAUGH, ARCHITECTS, INC. and
BERND FOERSTER, A.I.A.



Bank of Independence

I. GENERAL INFORMATION

| | | |
|--|---|-----------------------------|
| A. Address | | |
| 200 North Liberty | | |
| B. District | Code | |
| Old Town | | |
| C. Building Type | | |
| Commercial | | |
| D. Listed on Heritage Commission List of 6/24/75 | Yes <input checked="" type="checkbox"/> | No <input type="checkbox"/> |

II. NOTES

Two-story red brick building; segmentally arched windows; corbelled cornice; flat roof; cut corner; first floor windows remodeled.

BANK of INDEPENDENCE originally; now KING OPTICAL

Circa 1880

030 050

63

050

2

LB

30

30 40

ft PR

99

01

RC

III. PHOTOGRAPH

JA AS-031-150



| A. View | B. Roll | C. Frame |
|-----------|---------|----------|
| Southeast | 19 | 1 |
| | | |
| | | |
| | | |

IV. SURVEYOR/DATE

| | | | |
|-------------|----------|--------|----------|
| MAS RJC JAR | 11-21-75 | BF JAR | 11-28-75 |
|-------------|----------|--------|----------|

V. EVALUATION

| | | | |
|-------------------------------|------------------------------|-----------------------------|------|
| Approved for Further Research | Yes <input type="checkbox"/> | No <input type="checkbox"/> | Date |
|-------------------------------|------------------------------|-----------------------------|------|

The preparation of this survey was financed in part through a comprehensive planning grant from the Dept. of H. U. D., under the provision of Section 701 of the Housing Act of 1954, as amended.

PRELIMINARY SURVEY FORM Form I

INDEPENDENCE HISTORICAL SURVEY for the
HERITAGE COMMISSION, INDEPENDENCE, MISSOURI by
M. A. SOLOMON/R. J. CLAYBAUGH, ARCHITECTS, INC. and
BERND FOERSTER, A.I.A.



Figure 12



#40

200 W. Liberty

202-206 North Liberty

I. GENERAL INFORMATION

| | | |
|--|------|--|
| A. Address | | |
| 202-206 North Liberty | | |
| B. District | Code | |
| Old Town | | |
| C. Building Type | | |
| Commercial | | |
| D. Listed on Heritage Commission List of 6/24/75 | Yes | No <input checked="" type="checkbox"/> |

II. NOTES

Two-story red brick building; plate glass show windows on first floor; corbelled parapet; flat roof.

Circa 1900 (estimated).

0000

030

000

00E

50 67

2
UD
30
30 99
FT PR
99
01
AW
RC

III. PHOTOGRAPH

JA-AS-031-151



| A. View | B. Roll | C. Frame |
|-----------|---------|----------|
| Southeast | 19 | 21 |
| | | |
| | | |
| | | |

IV. SURVEYOR/DATE

| | |
|----------------------|-----------------|
| MAS RJC JAR 11-21-75 | BF JAR 11-28-75 |
|----------------------|-----------------|

V. EVALUATION

| | | | |
|-------------------------------|-----|----|------|
| Approved for Further Research | Yes | No | Date |
|-------------------------------|-----|----|------|

The preparation of this survey was financed in part through a comprehensive planning grant from the Dept. of H. U. D., under the provision of Section 701 of the Housing Act of 1954, as amended.

PRELIMINARY SURVEY FORM Form I

INDEPENDENCE HISTORICAL SURVEY for the
HERITAGE COMMISSION, INDEPENDENCE, MISSOURI by
M. A. SOLOMON/R. J. CLAYBAUGH, ARCHITECTS, INC. and
BERND FOERSTER, A.I.A.





202-206 N. Liberties

#204

Independence Hotel

demolished
1980

III. PHOTOGRAPH

JA-AS-031-152



| A. View | B. Roll | C. Frame |
|-----------|---------|----------|
| Southwest | 19 | 20 |
| | | |
| | | |
| | | |

IV. SURVEYOR/DATE

| | | | |
|-------------|----------|--------|----------|
| MAS RJC JAR | 11-21-75 | BF JAR | 11-28-75 |
|-------------|----------|--------|----------|

V. EVALUATION

| | | | |
|-------------------------------|-----|----|------|
| Approved for Further Research | Yes | No | Date |
|-------------------------------|-----|----|------|

I. GENERAL INFORMATION

| | | |
|--|---|----|
| A. Address | | |
| 205 North Liberty | | |
| B. District | Code | |
| Old Town | | |
| C. Building Type | | |
| Hotel | | |
| D. Listed on Heritage Commission List of 6/24/75 | Yes <input checked="" type="checkbox"/> | No |

II. NOTES

Three-story brick building; flat roof; decorative brick entablature; may contain parts of earlier hotel building (note rear foundation).

INDEPENDENCE HOTEL

Holt, Price & Barnes, architects, Kansas City, Mo.
Circa 1927 (present exterior, estimated)

JONES HOTEL-circa 1830.

OID

030 050

The preparation of this survey was financed in part through a comprehensive planning grant from the Dept. of H. U. D., under the provision of Section 701 of the Housing Act of 1954, as amended.

PRELIMINARY SURVEY FORM Form I

INDEPENDENCE HISTORICAL SURVEY for the
HERITAGE COMMISSION, INDEPENDENCE, MISSOURI by
M. A. SOLOMON/R. J. CLAYBAUGH, ARCHITECTS, INC. and
BERND FOERSTER, A.I.A.



NR

I. GENERAL INFORMATION

| | | |
|--|---|-----------------------------|
| A. Address | | |
| 409 North Liberty | | |
| B. District | Code | |
| North Independence | | |
| C. Building Type | | |
| Church | | |
| D. Listed on Heritage Commission List of 6/24/75 | Yes <input checked="" type="checkbox"/> | No <input type="checkbox"/> |

II. NOTES

Brick church with engaged buttresses; lancet arched windows; projecting entry vestibule with round arched doorway; new addition on south.

TRINITY EPISCOPAL CHURCH

1880, addition 1953

Source: cornerstone

III. PHOTOGRAPH

JAAS-031-153



| A. View | B. Roll | C. Frame |
|-----------|---------|----------|
| Northwest | 8 | 4 |
| | | |
| | | |
| | | |

IV. SURVEYOR/DATE

| | |
|---------------------|-----------------|
| MAS RJC JAR 11-7-75 | BF JAR 11-28-75 |
|---------------------|-----------------|

V. EVALUATION

| | | | |
|-------------------------------|------------------------------|-----------------------------|------|
| Approved for Further Research | Yes <input type="checkbox"/> | No <input type="checkbox"/> | Date |
|-------------------------------|------------------------------|-----------------------------|------|

The preparation of this survey was financed in part through a comprehensive planning grant from the Dept. of H. U. D., under the provision of Section 701 of the Housing Act of 1954, as amended.

PRELIMINARY SURVEY FORM Form I

INDEPENDENCE HISTORICAL SURVEY for the
HERITAGE COMMISSION, INDEPENDENCE, MISSOURI by
M. A. SOLOMON/R. J. CLAYBAUGH, ARCHITECTS, INC. and
BERND FOERSTER, A.I.A.



801 North Liberty Street House

JA-AS-031-154

I. GENERAL INFORMATION

| | | |
|--|---|-----------------------------|
| A. Address | | |
| 801 North Liberty | | |
| B. District | Code | |
| North Independence | | |
| C. Building Type | | |
| Residence | | |
| D. Listed on Heritage Commission List of 6/24/75 | Yes <input checked="" type="checkbox"/> | No <input type="checkbox"/> |

II. NOTES

One-story frame building; hip roof; bay on west wing (out of scale); porch with turned posts and pierced frieze.

Circa 1890 (estimated).

0000

07

030

1-1
WU
21
20
HP
43
01
DH
LS

III. PHOTOGRAPH



| A. View | B. Roll | C. Frame |
|-----------|---------|----------|
| Northwest | 17 | 16 |
| | | |
| | | |
| | | |

IV. SURVEYOR/DATE

| | | | |
|-------------|----------|--------|----------|
| MAS RJC JAR | 11-23-75 | BF JAR | 11-28-75 |
|-------------|----------|--------|----------|

V. EVALUATION

| | | | |
|-------------------------------|------------------------------|-----------------------------|------|
| Approved for Further Research | Yes <input type="checkbox"/> | No <input type="checkbox"/> | Date |
|-------------------------------|------------------------------|-----------------------------|------|

The preparation of this survey was financed in part through a comprehensive planning grant from the Dept. of H. U. D., under the provision of Section 701 of the Housing Act of 1954, as amended.

PRELIMINARY SURVEY FORM Form I

INDEPENDENCE HISTORICAL SURVEY for the
HERITAGE COMMISSION, INDEPENDENCE, MISSOURI by
M. A. SOLOMON/R. J. CLAYBAUGH, ARCHITECTS, INC. and
BERND FOERSTER, A.I.A.



Figure 5



801 N. Liberty

#205

815 North Liberty Street House

JA-AS-031-155

I. GENERAL INFORMATION

| | | |
|--|------|----|
| A. Address | | |
| 815 North Liberty | | |
| B. District | Code | |
| C. Building Type | | |
| Residence | | |
| D. Listed on Heritage Commission List of 6/24/75 | Yes | No |

II. NOTES

One-story frame cottage; originally with clapboard siding now covered with Johns-Manville siding; truncated hip roof; pedimental shaped window-head; superb front porch with square columns with cut corners, elaborately scrolled brackets and dentils; fieldstone foundation.

Circa 1870 (estimated).

0000

030

11

1
WU
99
20
HP
63
40
LB
SQ

III. PHOTOGRAPH



| A. View | B. Roll | C. Frame |
|-----------|---------|----------|
| Northwest | 17 | 17 |
| | | |
| | | |
| | | |

IV. SURVEYOR/DATE

| | | | |
|-------------|---------|--------|----------|
| MAS RJC JAR | 11-7-75 | BF JAR | 11-28-75 |
|-------------|---------|--------|----------|

V. EVALUATION

| | | | |
|-------------------------------|-----|----|------|
| Approved for Further Research | Yes | No | Date |
|-------------------------------|-----|----|------|

The preparation of this survey was financed in part through a comprehensive planning grant from the Dept. of H. U. D., under the provision of Section 701 of the Housing Act of 1954, as amended.

PRELIMINARY SURVEY FORM Form I

INDEPENDENCE HISTORICAL SURVEY for the
HERITAGE COMMISSION, INDEPENDENCE, MISSOURI by
M. A. SOLOMON/R. J. CLAYBAUGH, ARCHITECTS, INC. and
BERND FOERSTER, A.I.A.





815 N. Liberty

#206

NR

JA-AS-031-156

I. GENERAL INFORMATION

| | | |
|--|---|----|
| A. Address | | |
| 1500 North Liberty | | |
| B. District | Code | |
| Mill Creek | | |
| C. Building Type | | |
| Residence/Nursing Home | | |
| D. Listed on Heritage Commission List of 6/24/75 | Yes <input checked="" type="checkbox"/> | No |

II. NOTES

Two and one half story red brick residence with a three and one half story tower; Mansard roof; gable dormers; slate roof. Cut stone lintels and sills; elaborate brackets.


1881

On the National Register of Historic Places

Architect: Asa Cross, Kansas City, Missouri

Built for: Harvey Merrick Vaile

III. PHOTOGRAPH



| A. View | B. Roll | C. Frame |
|----------------------------|---------|----------|
| Not Printed | 5 | 26 |
| Southeast (front only) | 5 | 27 |
| Gable detail (not printed) | 5 | 28 |
| | | |

IV. SURVEYOR/DATE

| | |
|---------------------|-----------------|
| MAS RJC JAR 11-4-75 | BF JAR 11-28-75 |
|---------------------|-----------------|

V. EVALUATION

| | | | |
|-------------------------------|-----|----|------|
| Approved for Further Research | Yes | No | Date |
|-------------------------------|-----|----|------|

The preparation of this survey was financed in part through a comprehensive planning grant from the Dept. of H. U. D., under the provision of Section 701 of the Housing Act of 1954, as amended.

PRELIMINARY SURVEY FORM Form I

INDEPENDENCE HISTORICAL SURVEY for the
HERITAGE COMMISSION, INDEPENDENCE, MISSOURI by
M. A. SOLOMON/R. J. CLAYBAUGH, ARCHITECTS, INC. and
BERND FOERSTER, A.I.A.



1124 North Liberty Street House

JA 195-031-152

I. GENERAL INFORMATION

| | | |
|--|------|--|
| A. Address | | |
| 1124 North Liberty | | |
| B. District | Code | |
| C. Building Type | | |
| Residence | | |
| D. Listed on Heritage Commission List of 6/24/75 | Yes | No <input checked="" type="checkbox"/> |

II. NOTES

One and one half story bungalow; bell cast hip roof; hipped dormers; uncoursed, squared field-stone; a handsome residence.

Circa 1910 (estimated).

0000

11

030

1 1/2
WD
40 21
40
HP
63
DR
01
WA
SQ

III. PHOTOGRAPH



| A. View | B. Roll | C. Frame |
|-----------|---------|----------|
| Northeast | 16 | 23 |
| | | |
| | | |
| | | |

IV. SURVEYOR/DATE

| | | |
|-------------|---------|--------|
| MAS RJC JAR | 11-4-75 | BF JAR |
|-------------|---------|--------|

V. EVALUATION

| | | | |
|-------------------------------|-----|----|------|
| Approved for Further Research | Yes | No | Date |
|-------------------------------|-----|----|------|

The preparation of this survey was financed in part through a comprehensive planning grant from the Dept. of H. U. D., under the provision of Section 701 of the Housing Act of 1954, as amended.

PRELIMINARY SURVEY FORM Form I

INDEPENDENCE HISTORICAL SURVEY for the
HERITAGE COMMISSION, INDEPENDENCE, MISSOURI by
M. A. SOLOMON/R. J. CLAYBAUGH, ARCHITECTS, INC. and
BERND FOERSTER, A.I.A.





1124 N. Liberty

#207

526 South Liberty Street House

JA HS-031-158

I. GENERAL INFORMATION

| | | |
|--|---|-----------------------------|
| A. Address | | |
| 526 South Liberty | | |
| B. District | Code | |
| Old Town | | |
| C. Building Type | | |
| Residence | | |
| D. Listed on Heritage Commission List of 6/24/75 | Yes <input checked="" type="checkbox"/> | No <input type="checkbox"/> |

II. NOTES

One-story wood frame house; asymmetrical main facade; triangular bay on north edge, square bay on south edge. Porch has spindle frieze with turned posts. Truncated hip roof.

40
1
low
21
20
HP
63
DP
61
CB
RC

III. PHOTOGRAPH



| A. View | B. Roll | C. Frame |
|---------|---------|----------|
| East | 8 | 26 |
| | | |
| | | |
| | | |

IV. SURVEYOR/DATE

| | | | |
|-------------|----------|--------|----------|
| MAS RJC JAR | 11-11-75 | BF JAR | 11-28-75 |
|-------------|----------|--------|----------|

V. EVALUATION

| | | | |
|-------------------------------|------------------------------|-----------------------------|------|
| Approved for Further Research | Yes <input type="checkbox"/> | No <input type="checkbox"/> | Date |
|-------------------------------|------------------------------|-----------------------------|------|

The preparation of this survey was financed in part through a comprehensive planning grant from the Dept. of H. U. D., under the provision of Section 701 of the Housing Act of 1954, as amended.

PRELIMINARY SURVEY FORM Form I

INDEPENDENCE HISTORICAL SURVEY for the
HERITAGE COMMISSION, INDEPENDENCE, MISSOURI by
M. A. SOLOMON/R. J. CLAYBAUGH, ARCHITECTS, INC. and
BERND FOERSTER, A.I.A.





526 S. Liberty

#45

623 South Liberty Street House.

I. GENERAL INFORMATION

| | | |
|--|------|--|
| A. Address | | |
| 623 South Liberty | | |
| B. District | Code | |
| Old Spring | | |
| C. Building Type | | |
| Residence | | |
| D. Listed on Heritage Commission List of 6/24/75 | Yes | No <input checked="" type="checkbox"/> |

II. NOTES

One-story frame cottage; truncated hip roof; clapboard siding; fine design; planting overgrown but nice.

Circa 1880 (estimated).

0000

030

11

1
WU
21
20
HP
63
01
OH
SQ

III. PHOTOGRAPH

JA-AS-031-159



| A. View | B. Roll | C. Frame |
|-----------|---------|----------|
| Northwest | 10 | 20 |
| West | 10 | 21 |
| | | |
| | | |

IV. SURVEYOR/DATE

| | | | |
|-------------|-------|--------|----------|
| MAS RJC JAR | 11-13 | BF JAR | 11-28-75 |
|-------------|-------|--------|----------|

V. EVALUATION

| | | | |
|-------------------------------|-----|----|------|
| Approved for Further Research | Yes | No | Date |
|-------------------------------|-----|----|------|

The preparation of this survey was financed in part through a comprehensive planning grant from the Dept. of H. U. D., under the provision of Section 701 of the Housing Act of 1954, as amended.

PRELIMINARY SURVEY FORM Form I

INDEPENDENCE HISTORICAL SURVEY for the
HERITAGE COMMISSION, INDEPENDENCE, MISSOURI by
M. A. SOLOMON/R. J. CLAYBAUGH, ARCHITECTS, INC. and
BERND FOERSTER, A.I.A.





623 S. Liberty

#210

not
entered

I. GENERAL INFORMATION

| | | |
|--|------|--|
| Address | | |
| South Liberty & West Kansas (northeast corner) | | |
| District | Code | |
| Old Town | | |
| Building Type | | |
| Parking Structure | | |
| Listed on Heritage Commission List of 6/24/75 | Yes | No <input checked="" type="checkbox"/> |

II. NOTES

Two-story reinforced concrete parking garage;
gives good edge to street; one of few parking
garages in city where surface parking prevails.

FIRST NATIONAL BANK DRIVE-IN BANK & PARKING
GARAGE.

Contractor: Bank Building & Equipment Corp.
St. Louis, Missouri


Date of Construction: 1970

Cost: \$225,000

Source: City of Independence Building Permit
#10538

III. PHOTOGRAPH

JA-AS-031-160



| A. View | B. Roll | C. Frame |
|-------------------------|---------|----------|
| Southwest | 17 | 34 |
| South (stone wall ramp) | 9 | 24 |
| | | |
| | | |

IV. SURVEYOR/DATE

| | |
|----------------------|-----------------|
| MAS RJC JAR 11-13-75 | BF JAR 11-28-75 |
|----------------------|-----------------|

V. EVALUATION

| | | | |
|-------------------------------|-----|----|------|
| Approved for Further Research | Yes | No | Date |
|-------------------------------|-----|----|------|

The preparation of this survey was financed in part through a comprehensive planning grant from the Dept. of H. U. D., under the provision of Section 701 of the Housing Act of 1954, as amended.

PRELIMINARY SURVEY FORM Form I

INDEPENDENCE HISTORICAL SURVEY for the
HERITAGE COMMISSION, INDEPENDENCE, MISSOURI by
M. A. SOLOMON/R. J. CLAYBAUGH, ARCHITECTS, INC. and
BERND FOERSTER, A.I.A.





S. Liberty & W. Kansas

#208

I. GENERAL INFORMATION

| | | |
|--|------|--|
| A. Address | | |
| 1321 West Linden | | |
| B. District | Code | |
| C. Building Type | | |
| Residence | | |
| D. Listed on Heritage Commission List of 6/24/75 | Yes | No <input checked="" type="checkbox"/> |

II. NOTES

One and one half story brick and frame house; hip roof with gabled projections; bell cast second story with clapboard siding; Doric front porch columns; very handsome.

Circa 1900 (estimated).

6000
10 21
030

1 1/2
40
30 21
20
CM
63
DR
01
Fu
12

III. PHOTOGRAPH

JA-AS-031-161



| A. View | B. Roll | C. Frame |
|-----------|---------|----------|
| Northeast | 11 | 8 |
| Northwest | 21 | 10 |
| | | |
| | | |

IV. SURVEYOR/DATE

| | |
|----------------------|-----------------|
| MAS RJC JAR 11-14-75 | BF JAR 11-28-75 |
|----------------------|-----------------|

V. EVALUATION

| | | | |
|-------------------------------|-----|----|------|
| Approved for Further Research | Yes | No | Date |
|-------------------------------|-----|----|------|

The preparation of this survey was financed in part through a comprehensive planning grant from the Dept. of H. U. D., under the provision of Section 701 of the Housing Act of 1954, as amended.

PRELIMINARY SURVEY FORM Form I

INDEPENDENCE HISTORICAL SURVEY for the
HERITAGE COMMISSION, INDEPENDENCE, MISSOURI by
M. A. SOLOMON/R. J. CLAYBAUGH, ARCHITECTS, INC. and
BERND FOERSTER, A.I.A.





1321 W. Linden

#211

Proctor School

I. GENERAL INFORMATION

| | | |
|--|------|----|
| A. Address | | |
| 1403 West Linden/End of Fuller | | |
| B. District | Code | |
| C. Building Type | | |
| School | | |
| D. Listed on Heritage Commission List of 6/24/75 | Yes | No |

II. NOTES

One-story masonry school building; red brick; cut stone string coursing; arcaded wall design; building forms excellent closure for Fuller Street; nice temporary building behind with standing seam roof and large windows.

Circa 1930 (estimated).

030
100

89

1
UD
30
40 30
F+ PR
99
01
R1
RC

III. PHOTOGRAPH

JA AS-031-162



| A. View | B. Roll | C. Frame |
|---------|---------|----------|
| North | 11 | 10 |
| | | |
| | | |
| | | |

IV. SURVEYOR/DATE

| | |
|----------------------|-----------------|
| MAS RJC JAR 11-14-75 | BF JAR 11-28-75 |
|----------------------|-----------------|

V. EVALUATION

| | | | |
|-------------------------------|-----|----|------|
| Approved for Further Research | Yes | No | Date |
|-------------------------------|-----|----|------|

The preparation of this survey was financed in part through a comprehensive planning grant from the Dept. of H. U. D., under the provision of Section 701 of the Housing Act of 1954, as amended.

PRELIMINARY SURVEY FORM Form I

INDEPENDENCE HISTORICAL SURVEY for the
HERITAGE COMMISSION, INDEPENDENCE, MISSOURI by
M. A. SOLOMON/R. J. CLAYBAUGH, ARCHITECTS, INC. and
BERND FOERSTER, A.I.A.





1403 W. Linden

#212

120 East Maple Street Building

JA-MS-031-163

I. GENERAL INFORMATION

| | | |
|--|---|----|
| A. Address | | |
| 120 East Maple | | |
| B. District | Code | |
| Old Town | | |
| C. Building Type | | |
| Commercial/Garage | | |
| D. Listed on Heritage Commission List of 6/24/75 | Yes <input checked="" type="checkbox"/> | No |

II. NOTES

One-story brick building; inset cut stone; panelled brick design.

Circa 1925 (estimated).

0000
030
050
05E 160
50 29

1
UB
30
30 40
F+PR
99
01
RC

III. PHOTOGRAPH



| A. View | B. Roll | C. Frame |
|-----------|---------|----------|
| Southeast | 19 | 10 |
| | | |
| | | |
| | | |

IV. SURVEYOR/DATE

| | |
|----------------------|-----------------|
| MAS RJC JAR 11-21-75 | BF JAR 11-28-75 |
|----------------------|-----------------|

V. EVALUATION

| | | | |
|-------------------------------|-----|----|------|
| Approved for Further Research | Yes | No | Date |
|-------------------------------|-----|----|------|

The preparation of this survey was financed in part through a comprehensive planning grant from the Dept. of H. U. D., under the provision of Section 701 of the Housing Act of 1954, as amended.

PRELIMINARY SURVEY FORM Form I

INDEPENDENCE HISTORICAL SURVEY for the
HERITAGE COMMISSION, INDEPENDENCE, MISSOURI by
M. A. SOLOMON/R. J. CLAYBAUGH, ARCHITECTS, INC. and
BERND FOERSTER, A.I.A.



125 East Maple Street Building

JA-AS-031-164

I. GENERAL INFORMATION

| | | |
|--|------|--|
| A. Address | | |
| 125 East Maple | | |
| B. District | Code | |
| Old Town | | |
| C. Building Type | | |
| Commercial | | |
| D. Listed on Heritage Commission List of 6/24/75 | Yes | No <input checked="" type="checkbox"/> |

II. NOTES

Two-story red brick building; cast iron front (now obscured); flat roof; appears to be an older building with a new front.

Circa 1915 (present exterior, estimated).

0000
69
02E
2
40
30
30 59
H PR
91
01
RC

III. PHOTOGRAPH



| A. View | B. Roll | C. Frame |
|-----------|---------|----------|
| Northwest | 19 | 11 |
| | | |
| | | |
| | | |

IV. SURVEYOR/DATE

| | |
|----------------------|-----------------|
| MAS RJC JAR 11-21-75 | BF JAR 11-28-75 |
|----------------------|-----------------|

V. EVALUATION

| | | | |
|-------------------------------|-----|----|------|
| Approved for Further Research | Yes | No | Date |
|-------------------------------|-----|----|------|

The preparation of this survey was financed in part through a comprehensive planning grant from the Dept. of H. U. D., under the provision of Section 701 of the Housing Act of 1954, as amended.

PRELIMINARY SURVEY FORM Form I

INDEPENDENCE HISTORICAL SURVEY for the
HERITAGE COMMISSION, INDEPENDENCE, MISSOURI by
M. A. SOLOMON/R. J. CLAYBAUGH, ARCHITECTS, INC. and
BERND FOERSTER, A.I.A.



100 West Maple Street Building

I. GENERAL INFORMATION

| | | |
|--|---|-----------------------------|
| A. Address | | |
| 100 West Maple | | |
| B. District | Code | |
| Old Town | | |
| C. Building Type | | |
| Commercial | | |
| D. Listed on Heritage Commission List of 6/24/75 | Yes <input checked="" type="checkbox"/> | No <input type="checkbox"/> |

II. NOTES

Two-story brick building; flat roof; corbelled parapet; cut stone string coursing.

Contains Smallwood Noland's Inn, an 1840's structure.

CLINTON BLOCK

Circa 1920 (present building, estimated).

Source: Franzwa, Gregory M., THE OREGON TRAIL REVISITED, St. Louis, Mo., Patrice Press, Inc., 1972, page 83.

030
050
50 64

2
LD
30
30 40
F + PR
99
01
21 AW
RC

III. PHOTOGRAPH

JA-AS-031-165



| A. View | B. Roll | C. Frame |
|-----------|---------|----------|
| Southeast | 19 | 24 |
| | | |
| | | |
| | | |

IV. SURVEYOR/DATE

| | |
|----------------------|-----------------|
| MAS RJC JAR 11-21-75 | BF JAR 11-28-75 |
|----------------------|-----------------|

V. EVALUATION

| | | | |
|-------------------------------|------------------------------|-----------------------------|------|
| Approved for Further Research | Yes <input type="checkbox"/> | No <input type="checkbox"/> | Date |
|-------------------------------|------------------------------|-----------------------------|------|

The preparation of this survey was financed in part through a comprehensive planning grant from the Dept. of H. U. D., under the provision of Section 701 of the Housing Act of 1954, as amended.

PRELIMINARY SURVEY FORM Form I

INDEPENDENCE HISTORICAL SURVEY for the
HERITAGE COMMISSION, INDEPENDENCE, MISSOURI by
M. A. SOLOMON/R. J. CLAYBAUGH, ARCHITECTS, INC. and
BERND FOERSTER, A.I.A.





100 - 104 W. Maple

#244

106-108 West Maple Street Building

I. GENERAL INFORMATION

| | | |
|--|------|----|
| A. Address | | |
| 106-108 West Maple | | |
| B. District | Code | |
| Old Town | | |
| C. Building Type | | |
| Commercial | | |
| D. Listed on Heritage Commission List of 6/24/75 | Yes | No |
| | X | |

II. NOTES

Two-story brick building; an older building refaced; panel brick design.

Circa 1950 (present exterior, estimated).

0600

67

DSO

030

2

40

30

30 99

Ft PR

99

01

21 R1 AW

RC

III. PHOTOGRAPH

JA-75-031-164



| A. View | B. Roll | C. Frame |
|---------|---------|----------|
| South | 19 | 23 |
| | | |
| | | |
| | | |

IV. SURVEYOR/DATE

| | | | |
|-------------|----------|--------|----------|
| MAS RJC JAR | 11-21-75 | BF JAR | 11-28-75 |
|-------------|----------|--------|----------|

V. EVALUATION

| | | | |
|-------------------------------|-----|----|------|
| Approved for Further Research | Yes | No | Date |
|-------------------------------|-----|----|------|

The preparation of this survey was financed in part through a comprehensive planning grant from the Dept. of H. U. D., under the provision of Section 701 of the Housing Act of 1954, as amended.

PRELIMINARY SURVEY FORM Form I

INDEPENDENCE HISTORICAL SURVEY for the
HERITAGE COMMISSION, INDEPENDENCE, MISSOURI by
M. A. SOLOMON/R. J. CLAYBAUGH, ARCHITECTS, INC. and
BERND FOERSTER, A.I.A.





106-108 W. Maple

#245

202-204 West Maple Street Building

I. GENERAL INFORMATION

| | | |
|--|---|-----------------------------|
| A. Address | | |
| 202-204 West Maple | | |
| B. District | Code | |
| Old Town | | |
| C. Building Type | | |
| Commercial | | |
| D. Listed on Heritage Commission List of 6/24/75 | Yes <input checked="" type="checkbox"/> | No <input type="checkbox"/> |

II. NOTES

Two-story brick building; flat roof; cut brick entablature; first story remodeled; a nice building.

Site of Depot of Independence and Wayne City Railroad, circa 1850.

Circa 1870 (estimated).

030 0000
050

02E

50 67

2
UD
30
30 25
Ft PR
97
01
AW
RL

III. PHOTOGRAPH

JA-AS-031-167



| A. View | B. Roll | C. Frame |
|---------|---------|----------|
| | 18 | 37 |
| | | |
| | | |
| | | |

IV. SURVEYOR/DATE

| | | | |
|-------------|----------|--------|----------|
| MAS RJC JAR | 11-21-75 | BF JAR | 11-28-75 |
|-------------|----------|--------|----------|

V. EVALUATION

| | | | |
|-------------------------------|------------------------------|-----------------------------|------|
| Approved for Further Research | Yes <input type="checkbox"/> | No <input type="checkbox"/> | Date |
|-------------------------------|------------------------------|-----------------------------|------|

The preparation of this survey was financed in part through a comprehensive planning grant from the Dept. of H. U. D., under the provision of Section 701 of the Housing Act of 1954, as amended.

PRELIMINARY SURVEY FORM Form I

INDEPENDENCE HISTORICAL SURVEY for the
HERITAGE COMMISSION, INDEPENDENCE, MISSOURI by
M. A. SOLOMON/R. J. CLAYBAUGH, ARCHITECTS, INC. and
BERND FOERSTER, A.I.A.





202-204 W. Maple

246

209- 213 West Maple Street Building

I. GENERAL INFORMATION

| | | |
|--|------|--|
| A. Address | | |
| 209. 211, 213 West Maple | | |
| B. District | Code | |
| C. Building Type | | |
| Commercial | | |
| D. Listed on Heritage Commission List of 6/24/75 | Yes | No <input checked="" type="checkbox"/> |

II. NOTES

Two-story brick building; cast iron front (now hidden); first story inappropriately remodled; cut brick panels above second story windows; handsome pressed metal cornice; appears to have built in two sections.

Circa 1880 (estimated).

0000

030

050

50 67

2

40

30 59

30 50 99

ft

99

01

RI AW

RL

III. PHOTOGRAPH

JA-AS-031-168



| A. View | B. Roll | C. Frame |
|-----------|---------|----------|
| Northwest | 19 | 19 |
| | | |
| | | |
| | | |

IV. SURVEYOR/DATE

| | | | |
|-------------|----------|--------|----------|
| MAS RJC JAR | 11-21-75 | BF JAR | 11-28-75 |
|-------------|----------|--------|----------|

V. EVALUATION

| | | | |
|-------------------------------|-----|----|------|
| Approved for Further Research | Yes | No | Date |
|-------------------------------|-----|----|------|

The preparation of this survey was financed in part through a comprehensive planning grant from the Dept. of H. U. D., under the provision of Section 701 of the Housing Act of 1954, as amended.

PRELIMINARY SURVEY FORM Form I

INDEPENDENCE HISTORICAL SURVEY for the
HERITAGE COMMISSION, INDEPENDENCE, MISSOURI by
M. A. SOLOMON/R. J. CLAYBAUGH, ARCHITECTS, INC. and
BERND FOERSTER, A.I.A.





209-213 W. maple

#247

224-230 West Maple Street Building

I. GENERAL INFORMATION

| | | |
|--|------|--|
| A. Address | | |
| 224-230 West Maple | | |
| B. District | Code | |
| Old Town | | |
| C. Building Type | | |
| Commercial | | |
| D. Listed on Heritage Commission List of 6/24/75 | Yes | No <input checked="" type="checkbox"/> |

II. NOTES

One and one half story building of brick and cut stone; half timbering in gables; gables and flat roofs; picturesque business block.

Circa 1925 (estimated).

0000

030

050

50 66

1 1/2

LD

30

61 20 40

16 63 16

63

01

LS

III. PHOTOGRAPH

JA-AS-031-169



| A. View | B. Roll | C. Frame |
|-----------|---------|----------|
| Southwest | 18 | 36 |
| | | |
| | | |
| | | |

IV. SURVEYOR/DATE

| | | | |
|-------------|----------|--------|----------|
| MAS RJC JAR | 11-21-75 | BF JAR | 11-28-75 |
|-------------|----------|--------|----------|

V. EVALUATION

| | | | |
|-------------------------------|-----|----|------|
| Approved for Further Research | Yes | No | Date |
|-------------------------------|-----|----|------|

The preparation of this survey was financed in part through a comprehensive planning grant from the Dept. of H.U.D., under the provision of Section 701 of the Housing Act of 1954, as amended.

PRELIMINARY SURVEY FORM Form I

INDEPENDENCE HISTORICAL SURVEY for the
HERITAGE COMMISSION, INDEPENDENCE, MISSOURI by
M. A. SOLOMON/R. J. CLAYBAUGH, ARCHITECTS, INC. and
BERND FOERSTER, A.I.A.





224-230 W. Maple

#248

Telephone Building

I. GENERAL INFORMATION

| | | |
|--|---|-----------------------------|
| A. Address | | |
| 308 West Maple | | |
| B. District | Code | |
| Old Town | | |
| C. Building Type | | |
| Commercial | | |
| D. Listed on Heritage Commission List of 6/24/75 | Yes <input checked="" type="checkbox"/> | No <input type="checkbox"/> |

II. NOTES

Three-story red brick building; rusticated first story; glazed terra cotta cornice, entablature, pilasters and stylobate; flat roof.

Originally THE TELEPHONE BUILDING, now M. H. SIEFGRIED & CO.

Circa 1920 (estimated).

030

050

02A 10E

52 69

3

40

30

62 30

F+

99

01

RC

III. PHOTOGRAPH

JA-AS-031-170



| A. View | B. Roll | C. Frame |
|---------|---------|----------|
| South | 19 | 18 |
| | | |
| | | |
| | | |

IV. SURVEYOR/DATE

| | |
|----------------------|-----------------|
| MAS RJC JAR 11-21-75 | BF JAR 11-28-75 |
|----------------------|-----------------|

V. EVALUATION

| | | | |
|-------------------------------|------------------------------|-----------------------------|------|
| Approved for Further Research | Yes <input type="checkbox"/> | No <input type="checkbox"/> | Date |
|-------------------------------|------------------------------|-----------------------------|------|

The preparation of this survey was financed in part through a comprehensive planning grant from the Dept. of H. U. D., under the provision of Section 701 of the Housing Act of 1954, as amended.

PRELIMINARY SURVEY FORM Form I

INDEPENDENCE HISTORICAL SURVEY for the
HERITAGE COMMISSION, INDEPENDENCE, MISSOURI by
M. A. SOLOMON/R. J. CLAYBAUGH, ARCHITECTS, INC. and
BERND FOERSTER, A.I.A.





308 W. Maple

#249

401 West Maple Street Service Station

I. GENERAL INFORMATION

| | | |
|--|------|--|
| A. Address | | |
| 401 West Maple | | |
| B. District | Code | |
| Old Town | | |
| C. Building Type | | |
| Service Station | | |
| D. Listed on Heritage Commission List of 6/24/75 | Yes | No <input checked="" type="checkbox"/> |

II. NOTES

One-story, L-shaped, white glazed brick structure; flat roof; shaped parapet; Spanish tile cornices; endangered by Urban Renewal (re: Mosiman).

SKELLY SERVICE STATION.

030 000

55 69

02E 160

1
UD
30
F+ PR
99 70
01
RC

III. PHOTOGRAPH

JA-AS-031-171



| A. View | B. Roll | C. Frame |
|-----------|---------|----------|
| Northeast | 19 | 16 |
| | | |
| | | |
| | | |

IV. SURVEYOR/DATE

| | | | |
|-------------|----------|--------|----------|
| MAS RJC JAR | 11-21-75 | BF JAR | 11-28-75 |
|-------------|----------|--------|----------|

V. EVALUATION

| | | | |
|-------------------------------|-----|----|------|
| Approved for Further Research | Yes | No | Date |
|-------------------------------|-----|----|------|

The preparation of this survey was financed in part through a comprehensive planning grant from the Dept. of H. U. D., under the provision of Section 701 of the Housing Act of 1954, as amended.

PRELIMINARY SURVEY FORM Form I

INDEPENDENCE HISTORICAL SURVEY for the
HERITAGE COMMISSION, INDEPENDENCE, MISSOURI by
M. A. SOLOMON/R. J. CLAYBAUGH, ARCHITECTS, INC. and
BERND FOERSTER, A.I.A.



411 West Maple Street Building

I. GENERAL INFORMATION

| | | |
|--|------|--|
| A. Address | | |
| 411 West Maple | | |
| B. District | Code | |
| Old Town | | |
| C. Building Type | | |
| Commercial | | |
| D. Listed on Heritage Commission List of 6/24/75 | Yes | No <input checked="" type="checkbox"/> |

II. NOTES

One-story brick commercial building; iron truss roof; cut stone arch at center of front facade; decorative brick work.

RED SHIELD STORE.

030
050
02E
50 65

1
UD
30
40 30
F+ PR
99
01
RC

III. PHOTOGRAPH

JA-AS-031-172



| A. View | B. Roll | C. Frame |
|-----------|---------|----------|
| Northeast | 19 | 17 |
| | | |
| | | |
| | | |

IV. SURVEYOR/DATE

| | | | |
|-------------|----------|--------|----------|
| MAS RJC JAR | 11-21-75 | BF JAR | 11-28-75 |
|-------------|----------|--------|----------|

V. EVALUATION

| | | | |
|-------------------------------|-----|----|------|
| Approved for Further Research | Yes | No | Date |
|-------------------------------|-----|----|------|

The preparation of this survey was financed in part through a comprehensive planning grant from the Dept. of H. U. D., under the provision of Section 701 of the Housing Act of 1954, as amended.

PRELIMINARY SURVEY FORM Form I

INDEPENDENCE HISTORICAL SURVEY for the
HERITAGE COMMISSION, INDEPENDENCE, MISSOURI by
M. A. SOLOMON/R. J. CLAYBAUGH, ARCHITECTS, INC. and
BERND FOERSTER, A.I.A.





411 W. Maple

#250

I. GENERAL INFORMATION

| | | |
|--|------|--|
| A. Address | | |
| 423 West Maple | | |
| B. District | Code | |
| C. Building Type | | |
| Gas Station/Office | | |
| D. Listed on Heritage Commission List of 6/24/75 | Yes | No <input checked="" type="checkbox"/> |

II. NOTES

One-story stucco building; flat roof; parapet cap of Spanish tile; pilasters inset with tile.

Original use: Gasoline Station

Present use: MINI INVESTMENT LOAN COMPANY

Circa 1928 (estimated).

0000

02E 16D

030 000 000

55 69

1
UD

61

F+PR

99 70

01

RL

III. PHOTOGRAPH



| A. View | B. Roll | C. Frame |
|-----------|---------|----------|
| Northwest | 2 | 5 |
| | | |
| | | |
| | | |

IV. SURVEYOR/DATE

| | | |
|-------------|----------|--------|
| MAS RJC JAR | 10-28-75 | BF JAR |
|-------------|----------|--------|

V. EVALUATION

| | | | |
|-------------------------------|-----|----|------|
| Approved for Further Research | Yes | No | Date |
|-------------------------------|-----|----|------|

The preparation of this survey was financed in part through a comprehensive planning grant from the Dept. of H. U. D., under the provision of Section 701 of the Housing Act of 1954, as amended.

PRELIMINARY SURVEY FORM Form I

INDEPENDENCE HISTORICAL SURVEY for the
HERITAGE COMMISSION, INDEPENDENCE, MISSOURI by
M. A. SOLOMON/R. J. CLAYBAUGH, ARCHITECTS, INC. and
BERND FOERSTER, A.I.A.





423 W. maple

#251

I. GENERAL INFORMATION

| | | |
|--|---|-----------------------------|
| A. Address | | |
| 416 West Maple | | |
| B. District | Code | |
| Truman Historic District | | |
| C. Building Type | | |
| Park and Recreation Offices | | |
| D. Listed on Heritage Commission List of 6/24/75 | Yes <input checked="" type="checkbox"/> | No <input type="checkbox"/> |

II. NOTES

Two-story red brick building; flat roof; flemish bond; neo-Georgian details.

MEMORIAL BUILDING

Architect: Alonzo Gentry

Built by the American War Mothers. Purchased by the City of Independence. President Truman held his press conferences here. Now occupied by City Park & Recreation Dept.

Circa 1930 (estimated).

III. PHOTOGRAPH

JA-AS-031-174



| A. View | B. Roll | C. Frame |
|-----------|---------|----------|
| Southwest | 2 | 18 |
| | | |
| | | |
| | | |

IV. SURVEYOR/DATE

| | |
|----------------------|-----------------|
| MAS RJC JAR 10-30-75 | BF JAR 11-28-75 |
|----------------------|-----------------|

V. EVALUATION

| | | | |
|-------------------------------|------------------------------|-----------------------------|------|
| Approved for Further Research | Yes <input type="checkbox"/> | No <input type="checkbox"/> | Date |
|-------------------------------|------------------------------|-----------------------------|------|

The preparation of this survey was financed in part through a comprehensive planning grant from the Dept. of H. U. D., under the provision of Section 701 of the Housing Act of 1954, as amended.

PRELIMINARY SURVEY FORM Form I

INDEPENDENCE HISTORICAL SURVEY for the
HERITAGE COMMISSION, INDEPENDENCE, MISSOURI by
M. A. SOLOMON/R. J. CLAYBAUGH, ARCHITECTS, INC. and
BERND FOERSTER, A.I.A.



I. GENERAL INFORMATION

Page 1 of 4

| | |
|---|---|
| <p>A. Address</p> <p>416 West Memorial Maple</p> | <p>B. Present Use</p> <p>Soldiers' and Sailors' Memorial Building</p> |
|---|---|

II. PHYSICAL DESCRIPTION

This building is sited at the northeast corner of the intersection of Maple Avenue and Pleasant Street. A high terrace runs parallel to the sidewalk on the west and south. The building has primary facades on the west and south.

This masonry building is designed in the neo-Georgian Style. It is in the form of a Greek cross. It is two-stories in height. The building has a raised basement. The flat roof has a high parapet. The brick on the primary facades is set in a Flemish bond.

Stairs with wrought iron handrails lead to three double leaf doors surmounted by elaborate broken pediments on the south and flat entablatures on the west. The south and west facades are divided by brick pilasters. The structural openings are stacked above each other. The windows have brick voussoirs with keystones of Indiana limestone. Rectangular panels decorate the space between the first and second story windows.


An elaborately moulded stringcourse surmounted the second story windows and formed a stylized pediment on the south and west at the center of the facades. To the detriment of the appearance of the building, this elaborately moulded stringcourse has been removed and the linear space cemented; giving the appearance of a flat, depthless stringcoursing. Within the pediment are ocular or shield-shaped devices. Swags of draperies also ornament the pediment.

The rear of the building, not meant to be exposed, is completely devoid of architectural interest.

The preparation of this survey was financed in part through a comprehensive planning grant from the Dept. of H. U. D., under the provision of Section 701 of the Housing Act of 1954, as amended.

RESEARCH FORM—Form II

INDEPENDENCE HISTORICAL SURVEY for the
HERITAGE COMMISSION, INDEPENDENCE, MISSOURI by
M. A. SOLOMON/R. J. CLAYBAUGH, ARCHITECTS, INC. and
BERND FOERSTER, A.I.A.



On January 16, 1925, THE INDEPENDENCE EXAMINER noted that " . . . workman have been busy for a week tearing down the old J. C. Pendleton home . . . Recently the ground was bought by the City as a part of the site for the New Memorial building." The article was entitled "Passing Of An Old Home".

A few months later the newspaper proudly described the building to be erected to the citizenry,

"The Independence Memorial Building, a \$150,000 structure which will be underway within the next few weeks, will not only stand as a monument to the heroes of the World War, but will serve as a center for the civic life of the community. The beautiful structure which will house public meetings, city organizations and athletic events will . . . be built of brick and Indiana limestone in the simple style of the English Georgian period in a modern adaptation.

The Georgian period was chosen by the architect, Alonzo H. Gentry of Independence, in consideration of the pioneers of the city, who were largely English people from Kentucky, Virginia and New England . . .

The building will be used as headquarters for the American Legion, the Chamber of Commerce and other civic organizations. Various city clubs such as the Daughters of the American Revolution and the United Daughters of the Confederacy, will contribute special Memorial features to the building . . . " ("New Memorial Building", THE INDEPENDENCE EXAMINER, May 28, 1925, volume 21, number 1, page 5).

The extremely versatile facilities of the building, including the gymnasium-theatre, meeting and projection rooms, even the heating system and the "janitor's suite" are described in detail in the above article.

The contract was awarded on June 5, 1925, to M. T. Colgan. His final bid was \$105,750; his first bid had been \$115,935. He gave the lower bid on the condition that the city council would approve the list of exceptions to the specifications which he presented. Among the exceptions were the provisions that the staircases were to be put up in the basement and pipe railings were generally to replace the ornamental railings. ("Final Award to Colgan", THE INDEPENDENCE EXAMINER, June 6, 1925)

This material was researched and written by
James A. Ryan, Historian and Project Coordinator
for
M. A. Solomon/R. J. Claybaugh Architects Inc. and
Bernd Foerster, AIA

continued on the following page

III. HISTORICAL INFORMATION

The grading began on June 15, 1925, under the supervision of H. R. Foley. The actual construction was expected to begin in 20 days. ("Memorial Under Way", THE INDEPENDENCE EXAMINER, June 15, 1925)

The cornerstone was laid August 16, 1925, with the simple inscription, "Erected in memory of those who gave their today for our tomorrow." ("In Memory Of War Dead", THE KANSAS CITY TIMES, August 17, 1925). The article continued,

"In the ceremonials of the corner stone laying yesterday political and sectarian lines were forgotten, all classes uniting wholeheartedly in the ceremony. On the program were ministers of the Protestant, the Roman Catholic, and the Reorganized Latter Day Saint faiths. In the closing prayer the Rev. A. G. Clohessy, parish priest of St. Mary's (Catholic) church, of Independence, referring to the young men who had given their lives in the war, remarked:

"Jew and Gentile, Protestant and Catholic, they were trained together, they slept together, they messed together, they fought side by side, and they were buried together--God grant they may all rise together when God shall call them from their graves." Ibid.)

The Soldiers' and Sailors' Memorial, as the completed building was called, was formally dedicated on July 4, 1926. Mayor Roger T. Sermon gave the history of the building. ("Dedication Sunday For Independence's Citizen Owned Memorial", THE KANSAS CITY TIMES, July 2, 1926)

A new community center is to be constructed soon in the former city power station.

IV. PHOTOGRAPHY

INDEPENDENCE HISTORICAL SURVEY — Form II Page 3 of 4



| A. View | B. Roll | C. Frame | A. View | B. Roll | C. Frame |
|-----------|---------|-----------|---------|---------|----------|
| Southwest | 76 | 0 5 6 0 1 | | | |
| | | | | | |
| | | | | | |

V. OWNER(S)

INDEPENDENCE HISTORICAL SURVEY — Form II Page 4 of 4

| | | |
|---------------------------------|--|----------------------|
| A. Name City of Independence | B. Address Truman Road 416 West Maple Independence, Mo. 64050 | C. City Code K5D1 |
|---------------------------------|--|----------------------|

VI. LEGAL DESCRIPTION

Independence Old Town west 50 feet of lot 35 and all of lots 36 and 37.







Memorial Bldg. - East Wall, Window Damage

I. GENERAL INFORMATION

| | | |
|--|------|--|
| A. Address | | |
| 601 West Maple | | |
| B. District | Code | |
| Truman Historic District | | |
| C. Building Type | | |
| Residence | | |
| D. Listed on Heritage Commission List of 6/24/75 | Yes | No <input checked="" type="checkbox"/> |

II. NOTES

Two and one half story frame house; bellcast gable roof; a rambling house with an addition across the entire front; the entire roof line has been re-modeled; sited on a large lot. The entire street is important.

Core: circa 1885; remodeled: circa 1905 (estimated).

III. PHOTOGRAPH

JA-AS-031-178



| A. View | B. Roll | C. Frame |
|-------------------------|---------|----------|
| Northeast | 2 | 3 |
| Southwest (not printed) | | |
| | | |
| | | |

IV. SURVEYOR/DATE

| | |
|----------------------|-----------------|
| MAS RJC JAR 10-28-75 | BF JAR 11-28-75 |
|----------------------|-----------------|

V. EVALUATION

| | | | |
|-------------------------------|-----|----|------|
| Approved for Further Research | Yes | No | Date |
|-------------------------------|-----|----|------|

The preparation of this survey was financed in part through a comprehensive planning grant from the Dept. of H. U. D., under the provision of Section 701 of the Housing Act of 1954, as amended.

PRELIMINARY SURVEY FORM Form I

INDEPENDENCE HISTORICAL SURVEY for the
HERITAGE COMMISSION, INDEPENDENCE, MISSOURI by
M. A. SOLOMON/R. J. CLAYBAUGH, ARCHITECTS, INC. and
BERND FOERSTER, A.I.A.





601 W. Maple

#252

I. GENERAL INFORMATION

| | | |
|--|---|----|
| A. Address | | |
| 522 West Maple | | |
| B. District | Code | |
| Truman Historic District | | |
| C. Building Type | | |
| Residence/Apartments | | |
| D. Listed on Heritage Commission List of 6/24/75 | Yes <input checked="" type="checkbox"/> | No |

II. NOTES

Two and one half story brick residence; much altered; originally in a Greek Revival style; now has Mansard roof; jigsaw bracketed porch; probably remodeled circa 1882; note: window lintels are identical to those on house at 304 North Delaware.

CHILES RESIDENCE; now MAPLES HOTEL

Circa 1850 (estimated)

On 1868 Bird's Eye View map

III. PHOTOGRAPH

JA 15-031-177



| A. View | B. Roll | C. Frame |
|-----------|---------|----------|
| Southwest | 2 | 2 |
| | | |
| | | |
| | | |

IV. SURVEYOR/DATE

| | | | |
|-------------|----------|--------|----------|
| MAS RJC JAR | 10-28-75 | BF JAR | 11-28-75 |
|-------------|----------|--------|----------|

V. EVALUATION

| | | | |
|-------------------------------|-----|----|------|
| Approved for Further Research | Yes | No | Date |
|-------------------------------|-----|----|------|

The preparation of this survey was financed in part through a comprehensive planning grant from the Dept. of H. U. D., under the provision of Section 701 of the Housing Act of 1954, as amended.

PRELIMINARY SURVEY FORM Form I

INDEPENDENCE HISTORICAL SURVEY for the
HERITAGE COMMISSION, INDEPENDENCE, MISSOURI by
M. A. SOLOMON/R. J. CLAYBAUGH, ARCHITECTS, INC. and
BERND FOERSTER, A.I.A.





522 W. Maple

#56

I. GENERAL INFORMATION

| | | |
|--|------|--|
| A. Address | | |
| 611 West Maple | | |
| B. District | Code | |
| Truman Historic District | | |
| C. Building Type | | |
| Residence | | |
| D. Listed on Heritage Commission List of 6/24/75 | Yes | No <input checked="" type="checkbox"/> |

II. NOTES

Two and one half story uncoursed squared field-stone house; bellcast hip roof; porch across front; high quality residence on important street; original condition.

Circa 1905 (estimated).

III. PHOTOGRAPH



| A. View | B. Roll | C. Frame |
|---------|---------|----------|
| North | 2 | 1 |
| | | |
| | | |
| | | |

IV. SURVEYOR/DATE

| | |
|----------------------|-----------------|
| MAS RJC JAR 10-28-75 | BF JAR 11-28-75 |
|----------------------|-----------------|

V. EVALUATION


| | | | |
|-------------------------------|-----|----|------|
| Approved for Further Research | Yes | No | Date |
|-------------------------------|-----|----|------|

The preparation of this survey was financed in part through a comprehensive planning grant from the Dept. of H. U. D., under the provision of Section 701 of the Housing Act of 1954, as amended.

PRELIMINARY SURVEY FORM Form I

INDEPENDENCE HISTORICAL SURVEY for the
HERITAGE COMMISSION, INDEPENDENCE, MISSOURI by
M. A. SOLOMON/R. J. CLAYBAUGH, ARCHITECTS, INC. and
BERND FOERSTER, A.I.A.





644 W. maple

#253

I. GENERAL INFORMATION

| | | |
|--|------|----|
| A. Address | | |
| 709 West Maple | | |
| B. District | Code | |
| Truman Historic District | | |
| C. Building Type | | |
| School | | |
| D. Listed on Heritage Commission List of 6/24/75 | Yes | No |

II. NOTES

High school; on sloping site; two and three story masonry building; red brick; cut stone, tapestry brick and glazed terracotta neo-classic ornament; an important closure on Pendleton Street.

The land was a gift of Logan Swope. Judge Lee Chrisman and Preston Roberts had previously lived in a home on this site (dating 1886). An addition was added in 1929. William Chrisman was a pioneer citizen.

Completed March 1918.

JACKSON COUNTY PIONEERS; Pearl Wilcox, Independence, Missouri, 1975, page 429.

III. PHOTOGRAPH

JA-75-631-180



| A. View | B. Roll | C. Frame |
|---------|---------|----------|
| South | 21 | 22 |
| | | |
| | | |
| | | |

IV. SURVEYOR/DATE

| | | | |
|-------------|----------|--------|----------|
| MAS RJC JAR | 11-14-75 | BF JAR | 11-28-75 |
|-------------|----------|--------|----------|

V. EVALUATION

| | | | |
|-------------------------------|-----|----|------|
| Approved for Further Research | Yes | No | Date |
|-------------------------------|-----|----|------|

The preparation of this survey was financed in part through a comprehensive planning grant from the Dept. of H. U. D., under the provision of Section 701 of the Housing Act of 1954, as amended.

PRELIMINARY SURVEY FORM Form I

INDEPENDENCE HISTORICAL SURVEY for the
HERITAGE COMMISSION, INDEPENDENCE, MISSOURI by
M. A. SOLOMON/R. J. CLAYBAUGH, ARCHITECTS, INC. and
BERND FOERSTER, A.I.A.





709 W. Maple

#254

I. GENERAL INFORMATION

| | | |
|--|---|-----------------------------|
| A. Address | | |
| 720 West Maple | | |
| B. District | Code | |
| Truman Historic District | | |
| C. Building Type | | |
| Residence | | |
| D. Listed on Heritage Commission List of 6/24/75 | Yes <input checked="" type="checkbox"/> | No <input type="checkbox"/> |

II. NOTES

Two and one half story brick residence; tower at southwest corner; cut brick chimneys; truncated hip roof with pink and yellow slate covering; inappropriate new additions.

WATSON-EBERLY RESIDENCE

Circa 1880 (estimated)

III. PHOTOGRAPH

JA-AS-031-181



| A. View | B. Roll | C. Frame |
|-------------------------|---------|----------|
| South | 2 | 8 |
| Southwest | 2 | 9 |
| Southwest (detail) | 2 | 10 |
| West | 2 | 11 |
| Northwest (Gingco tree) | 17 | 14 |

IV. SURVEYOR/DATE

| | | | |
|-------------|----------|--------|----------|
| MAS RJC JAR | 10-28-75 | BF JAR | 11-28-75 |
|-------------|----------|--------|----------|

V. EVALUATION

| | | | |
|-------------------------------|------------------------------|-----------------------------|------|
| Approved for Further Research | Yes <input type="checkbox"/> | No <input type="checkbox"/> | Date |
|-------------------------------|------------------------------|-----------------------------|------|

The preparation of this survey was financed in part through a comprehensive planning grant from the Dept. of H. U. D., under the provision of Section 701 of the Housing Act of 1954, as amended.

PRELIMINARY SURVEY FORM Form I

INDEPENDENCE HISTORICAL SURVEY for the
HERITAGE COMMISSION, INDEPENDENCE, MISSOURI by
M. A. SOLOMON/R. J. CLAYBAUGH, ARCHITECTS, INC. and
BERND FOERSTER, A.I.A.





720 W. Maple

#57

801 West Maple Street House

I. GENERAL INFORMATION

| | | |
|--|------|--|
| A. Address | | |
| 801 West Maple | | |
| B. District | Code | |
| Temple Lot | | |
| C. Building Type | | |
| Residence | | |
| D. Listed on Heritage Commission List of 6/24/75 | Yes | No <input checked="" type="checkbox"/> |

II. NOTES

Two and one half story frame house; narrow clapboard siding; gable roof; severely remodeled; roof line is new; west side of house extended; remodeling was not well done.

Core: Circa 1885, remodeled: circa 1910 (estimated).

2 1/2 - 1 0000 49

WW
21

16 GB

GB

DK

01

FUR2

RC

III. PHOTOGRAPH

JA AS-031-182



| A. View | B. Roll | C. Frame |
|-----------|---------|----------|
| Northeast | 13 | 21 |
| | | |
| | | |
| | | |

IV. SURVEYOR/DATE

| | | | |
|-------------|----------|--------|----------|
| MAS RJC JAR | 11-18-75 | BF JAR | 11-28-75 |
|-------------|----------|--------|----------|

V. EVALUATION

| | | | |
|-------------------------------|-----|----|------|
| Approved for Further Research | Yes | No | Date |
|-------------------------------|-----|----|------|

The preparation of this survey was financed in part through a comprehensive planning grant from the Dept. of H. U. D., under the provision of Section 701 of the Housing Act of 1954, as amended.

PRELIMINARY SURVEY FORM Form I

INDEPENDENCE HISTORICAL SURVEY for the
HERITAGE COMMISSION, INDEPENDENCE, MISSOURI by
M. A. SOLOMON/R. J. CLAYBAUGH, ARCHITECTS, INC. and
BERND FOERSTER, A.I.A.



803 West Maple Street House

I. GENERAL INFORMATION

| | | |
|--|------|--|
| A. Address | | |
| 803 West Maple | | |
| B. District | Code | |
| Temple Lot | | |
| C. Building Type | | |
| Residence | | |
| D. Listed on Heritage Commission List of 6/24/75 | Yes | No <input checked="" type="checkbox"/> |

II. NOTES

Two and one half story frame residence; originally with clapboard siding now stuccoed; two-story addition at east; gable roof; L-shaped porch with spindle frieze and turned posts; sited on an important street.

Circa 1885 (estimated).

40 47

2 1/2
WU
61
20
08
63
01
WA
RC

III. PHOTOGRAPH

JA-AS-031-183



| A. View | B. Roll | C. Frame |
|-----------|---------|----------|
| Northeast | 13 | 22 |
| | | |
| | | |
| | | |

IV. SURVEYOR/DATE

| | | | |
|-------------|----------|--------|----------|
| MAS RJC JAR | 11-18-75 | BF JAR | 11-28-75 |
|-------------|----------|--------|----------|

V. EVALUATION

| | | | |
|-------------------------------|-----|----|------|
| Approved for Further Research | Yes | No | Date |
|-------------------------------|-----|----|------|

The preparation of this survey was financed in part through a comprehensive planning grant from the Dept. of H. U. D., under the provision of Section 701 of the Housing Act of 1954, as amended.

PRELIMINARY SURVEY FORM Form I

INDEPENDENCE HISTORICAL SURVEY for the
HERITAGE COMMISSION, INDEPENDENCE, MISSOURI by
M. A. SOLOMON/R. J. CLAYBAUGH, ARCHITECTS, INC. and
BERND FOERSTER, A.I.A.



814 West Maple Street House.

I. GENERAL INFORMATION

| | | |
|--|------|--|
| A. Address | | |
| 814 West Maple | | |
| B. District | Code | |
| C. Building Type | | |
| Residence | | |
| D. Listed on Heritage Commission List of 6/24/75 | Yes | No <input checked="" type="checkbox"/> |

II. NOTES

Two and one half story frame house; originally with clapboard siding now with Johns Manville type siding; hip roof; L-shaped porch with turned posts; spindle frieze missing; sited on an important street.

Circa 1885 (estimated).

mm
49

2 1/2 - 2
Wm
99
20
cm
63
01
WA
12

III. PHOTOGRAPH

JA-AS-031-184



| A. View | B. Roll | C. Frame |
|-----------|---------|----------|
| Southwest | 13 | 24 |
| | | |
| | | |
| | | |

IV. SURVEYOR/DATE

| | | | |
|-------------|----------|--------|----------|
| MAS RJC JAR | 11-18-75 | BF JAR | 11-28-75 |
|-------------|----------|--------|----------|

V. EVALUATION

| | | | |
|-------------------------------|-----|----|------|
| Approved for Further Research | Yes | No | Date |
|-------------------------------|-----|----|------|

The preparation of this survey was financed in part through a comprehensive planning grant from the Dept. of H. U. D., under the provision of Section 701 of the Housing Act of 1954, as amended.

PRELIMINARY SURVEY FORM Form I

INDEPENDENCE HISTORICAL SURVEY for the
HERITAGE COMMISSION, INDEPENDENCE, MISSOURI by
M. A. SOLOMON/R. J. CLAYBAUGH, ARCHITECTS, INC. and
BERND FOERSTER, A.I.A.



815 West Maple Street House

I. GENERAL INFORMATION

| | | |
|--|------|--|
| A. Address | | |
| 815 West Maple | | |
| B. District | Code | |
| Temple Lot | | |
| C. Building Type | | |
| Residence | | |
| D. Listed on Heritage Commission List of 6/24/75 | Yes | No <input checked="" type="checkbox"/> |

II. NOTES

Two and one half story frame residence; originally with clapboard siding; hip roof; L-shaped porch with turned posts; spindle frieze missing; portecochere; sited on an important street.

Original use: Residential

Present use: ZIONIC RESEARCH INSTITUTE

Circa 1885 (estimated).

0000

90

2 1/2

WU

99

20

CM

63

DR

01

WA PC

12

III. PHOTOGRAPH

JA-AS-031-185



| A. View | B. Roll | C. Frame |
|-----------|---------|----------|
| Northeast | 13 | 23 |
| | | |
| | | |
| | | |

IV. SURVEYOR/DATE

| | | | |
|-------------|---------|--------|----------|
| MAS RJC JAR | 1-18-75 | BF JAR | 11-28-75 |
|-------------|---------|--------|----------|

V. EVALUATION

| | | | |
|-------------------------------|-----|----|------|
| Approved for Further Research | Yes | No | Date |
|-------------------------------|-----|----|------|

The preparation of this survey was financed in part through a comprehensive planning grant from the Dept. of H. U. D., under the provisions of Section 701 of the Housing Act of 1954, as amended.

PRELIMINARY SURVEY FORM Form I

INDEPENDENCE HISTORICAL SURVEY for the
HERITAGE COMMISSION, INDEPENDENCE, MISSOURI by
M. A. SOLOMON/R. J. CLAYBAUGH, ARCHITECTS, INC. and
BERND FOERSTER, A.I.A.



905 West Maple Street House

JA 175-031-186

I. GENERAL INFORMATION

| | | |
|--|------|--|
| A. Address | | |
| 905 West Maple | | |
| B. District | Code | |
| C. Building Type | | |
| Residence | | |
| D. Listed on Heritage Commission List of 6/24/75 | Yes | No <input checked="" type="checkbox"/> |

II. NOTES

Two and one half story frame residence; gabled hip roof; originally with clapboard siding; L-shaped porch; remodeled with neo-classic design elements; sited on an important street.

Circa 1885; remodeled circa 1900 (estimated).

0000 24
080 WU
45 99
20
CM
63
01
LDA

III. PHOTOGRAPH



| A. View | B. Roll | C. Frame |
|-----------|---------|----------|
| Northeast | 23 | 10 |
| | | |
| | | |
| | | |

IV. SURVEYOR/DATE

| | |
|-------------|-----------------|
| MAS RJC JAR | BF JAR 11-28-75 |
|-------------|-----------------|

V. EVALUATION

| | | | |
|-------------------------------|-----|----|------|
| Approved for Further Research | Yes | No | Date |
|-------------------------------|-----|----|------|

The preparation of this survey was financed in part through a comprehensive planning grant from the Dept. of H. U. D., under the provision of Section 701 of the Housing Act of 1954, as amended.

PRELIMINARY SURVEY FORM Form I

INDEPENDENCE HISTORICAL SURVEY for the
HERITAGE COMMISSION, INDEPENDENCE, MISSOURI by
M. A. SOLOMON/R. J. CLAYBAUGH, ARCHITECTS, INC. and
BERND FOERSTER, A.I.A.



908 West Maple Street House

I. GENERAL INFORMATION

| | | |
|--|------|--|
| A. Address | | |
| 908 West Maple | | |
| B. District | Code | |
| Temple Lot | | |
| C. Building Type | | |
| Residence/Apartments | | |
| D. Listed on Heritage Commission List of 6/24/75 | Yes | No <input checked="" type="checkbox"/> |

II. NOTES

Two and one half story brick residence; gable roof with angular brackets; front porch enclosed; cut stone trim.

Original use: Residential

Present use: CROWHAVEN APARTMENTS

Circa 1910 (estimated).

0000

19

3 1/2
40
30
20 25 40
6B
63
DR
OI
FU
RC

III. PHOTOGRAPH

JA-AS-031-187



| A. View | B. Roll | C. Frame |
|-----------|---------|----------|
| Southwest | 13 | 19 |
| | | |
| | | |
| | | |

IV. SURVEYOR/DATE

| | |
|----------------------|-----------------|
| MAS RJC JAR 11-18-75 | BF JAR 11-28-75 |
|----------------------|-----------------|

V. EVALUATION

| | | | |
|-------------------------------|-----|----|------|
| Approved for Further Research | Yes | No | Date |
|-------------------------------|-----|----|------|

The preparation of this survey was financed in part through a comprehensive planning grant from the Dept. of H. U. D., under the provision of Section 701 of the Housing Act of 1954, as amended.

PRELIMINARY SURVEY FORM Form I

INDEPENDENCE HISTORICAL SURVEY for the
HERITAGE COMMISSION, INDEPENDENCE, MISSOURI by
M. A. SOLOMON/R. J. CLAYBAUGH, ARCHITECTS, INC. and
BERND FOERSTER, A.I.A.





908 W. maple

#261

911 West Maple Street House

JA-PS-031-188

I. GENERAL INFORMATION

| | | |
|--|------|--|
| A. Address | | |
| 911 West Maple | | |
| B. District | Code | |
| Temple Lot | | |
| C. Building Type | | |
| Residence | | |
| D. Listed on Heritage Commission List of 6/24/75 | Yes | No <input checked="" type="checkbox"/> |

II. NOTES

Two and one half story red brick and frame residence; clapboard second story; porch across front; bellcast gable roof.

Circa 1900 (estimated).

0000
18
020

2 1/2
LID
30 01
20 30
GB
63
DR.
D1
RC

III. PHOTOGRAPH



| A. View | B. Roll | C. Frame |
|-----------|---------|----------|
| Northwest | 13 | 18 |
| | | |
| | | |
| | | |

IV. SURVEYOR/DATE

| | |
|----------------------|-----------------|
| MAS RJC JAR 11-18-75 | BF JAR 11-28-75 |
|----------------------|-----------------|

V. EVALUATION

| | | | |
|-------------------------------|-----|----|------|
| Approved for Further Research | Yes | No | Date |
|-------------------------------|-----|----|------|

The preparation of this survey was financed in part through a comprehensive planning grant from the Dept. of H. U. D., under the provision of Section 701 of the Housing Act of 1954, as amended.

PRELIMINARY SURVEY FORM Form I

INDEPENDENCE HISTORICAL SURVEY for the
HERITAGE COMMISSION, INDEPENDENCE, MISSOURI by
M. A. SOLOMON/R. J. CLAYBAUGH, ARCHITECTS, INC. and
BERND FOERSTER, A.I.A.





911 W. Maple

#262

I. GENERAL INFORMATION

| | | |
|--|------|--|
| A. Address | | |
| 1008-1016 West Maple | | |
| B. District | Code | |
| Temple Lot | | |
| C. Building Type | | |
| Apartments/Condominiums | | |
| D. Listed on Heritage Commission List of 6/24/75 | Yes | No <input checked="" type="checkbox"/> |

II. NOTES

Row housing; two-story; frame; clapboard siding; gable roof; brick chimneys; tall windows; placed forward of each other; well located on difficult terrain; nicely landscaped to ravine at rear.

Architect: Lund & Balderson

Builder: Waldemar Kurok

1975

III. PHOTOGRAPH

JA-AS-031-189



| A. View | B. Roll | C. Frame |
|-----------|---------|----------|
| East | 13 | 20 |
| Northeast | 21 | 18 |
| | | |
| | | |

IV. SURVEYOR/DATE

| | |
|----------------------|-----------------|
| MAS RJC JAR 11-18-75 | BF JAR 11-28-75 |
|----------------------|-----------------|

V. EVALUATION

| | | | |
|-------------------------------|-----|----|------|
| Approved for Further Research | Yes | No | Date |
|-------------------------------|-----|----|------|

The preparation of this survey was financed in part through a comprehensive planning grant from the Dept. of H. U. D., under the provision of Section 701 of the Housing Act of 1954, as amended.

PRELIMINARY SURVEY FORM Form I

INDEPENDENCE HISTORICAL SURVEY for the
HERITAGE COMMISSION, INDEPENDENCE, MISSOURI by
M. A. SOLOMON/R. J. CLAYBAUGH, ARCHITECTS, INC. and
BERND FOERSTER, A.I.A.



101 North Main Street Building

I. GENERAL INFORMATION

| | | |
|--|------|--|
| A. Address | | |
| 101 North Main | | |
| B. District | Code | |
| Old Town | | |
| C. Building Type | | |
| Commercial | | |
| D. Listed on Heritage Commission List of 6/24/75 | Yes | No <input checked="" type="checkbox"/> |

II. NOTES

Three-story masonry building; red brick; flat roof; paneled parapet; cut stone lintels and sills; plate glass shop fronts on west and south; nice fan shaped transome over doorway to upper floors (now hidden by Urban Renewal canopy); an important corner building.

Circa 1925 (estimated).

0000

030 050

69

B
000
00
30 40
Ft PR
99
01
R1 AW
RC

III. PHOTOGRAPH

JA-AS-031-190



| A. View | B. Roll | C. Frame |
|-----------|---------|----------|
| Southwest | 18 | 29 |
| | | |
| | | |
| | | |

IV. SURVEYOR/DATE

| | | | |
|-------------|----------|--------|----------|
| MAS RJC JAR | 11-21-75 | BF JAR | 11-28-75 |
|-------------|----------|--------|----------|

V. EVALUATION

| | | | |
|-------------------------------|-----|----|------|
| Approved for Further Research | Yes | No | Date |
|-------------------------------|-----|----|------|

The preparation of this survey was financed in part through a comprehensive planning grant from the Dept. of H.U.D., under the provision of Section 701 of the Housing Act of 1954, as amended.

PRELIMINARY SURVEY FORM Form I

INDEPENDENCE HISTORICAL SURVEY for the
HERITAGE COMMISSION, INDEPENDENCE, MISSOURI by
M. A. SOLOMON/R. J. CLAYBAUGH, ARCHITECTS, INC. and
BERND FOERSTER, A.I.A.





101 1/2 Main

#213

Bundschu's Department Store Municipal Building

JA-As-031-191

I. GENERAL INFORMATION

| | | |
|--|------|--|
| A. Address | | |
| 103 North Main | | |
| B. District | Code | |
| Old Town | | |
| C. Building Type | | |
| Commercial/City Hall | | |
| D. Listed on Heritage Commission List of 6/24/75 | Yes | No <input checked="" type="checkbox"/> |

II. NOTES

Three-story brick structure with glazed terracotta ornament; flat roof; plate glass first story show windows; located on east side of Square.

MUNICIPAL BUILDING, CITY of INDEPENDENCE originally BUNDSCHU'S DEPT. STORE. Original structural drawings exist.

1928

Built for Anton Bundschu

Source: plaque

030 02F
050 04F
50 69

3
UD
30
62 30
Ft PR
99
01
AUS
RC

III. PHOTOGRAPH



| A. View | B. Roll | C. Frame |
|-----------|---------|----------|
| Southwest | 18 | 30 |
| | | |
| | | |
| | | |

IV. SURVEYOR/DATE

| | | | |
|-------------|----------|--------|----------|
| MAS RJC JAR | 11-21-75 | BF JAR | 11-28-75 |
|-------------|----------|--------|----------|

V. EVALUATION

| | | | |
|-------------------------------|-----|----|------|
| Approved for Further Research | Yes | No | Date |
|-------------------------------|-----|----|------|

The preparation of this survey was financed in part through a comprehensive planning grant from the Dept. of H. U. D., under the provision of Section 701 of the Housing Act of 1954, as amended.

PRELIMINARY SURVEY FORM Form I

INDEPENDENCE HISTORICAL SURVEY for the
HERITAGE COMMISSION, INDEPENDENCE, MISSOURI by
M. A. SOLOMON/R. J. CLAYBAUGH, ARCHITECTS, INC. and
BERND FOERSTER, A.I.A.





103 N. Main

214

111 North Main Street Building

I. GENERAL INFORMATION

| | | |
|--|------|--|
| A. Address | | |
| 111 North Main | | |
| B. District | Code | |
| Old Town | | |
| C. Building Type | | |
| Commercial | | |
| D. Listed on Heritage Commission List of 6/24/75 | Yes | No <input checked="" type="checkbox"/> |

II. NOTES

Two-story brick building; yellow brick main facade; remainder is red brick; front facade is mediocre, north side wall has excellent color and texture.

Circa 1920 (estimated).

030

050

63

2
WD

30 99

30

F+ PR

99

01

R1 Aus

RC

III. PHOTOGRAPH

JA-AS-031-192



| A. View | B. Roll | C. Frame |
|-----------|---------|----------|
| Northwest | 19 | 9 |
| | | |
| | | |
| | | |

IV. SURVEYOR/DATE

| | | | |
|-------------|----------|--------|----------|
| MAS RJC JAR | 11-21-75 | BF JAR | 11-28-75 |
|-------------|----------|--------|----------|

V. EVALUATION

| | | | |
|-------------------------------|-----|----|------|
| Approved for Further Research | Yes | No | Date |
|-------------------------------|-----|----|------|

The preparation of this survey was financed in part through a comprehensive planning grant from the Dept. of H. U. D., under the provision of Section 701 of the Housing Act of 1954, as amended.

PRELIMINARY SURVEY FORM Form I

INDEPENDENCE HISTORICAL SURVEY for the
HERITAGE COMMISSION, INDEPENDENCE, MISSOURI by
M. A. SOLOMON/R. J. CLAYBAUGH, ARCHITECTS, INC. and
BERND FOERSTER, A.I.A.





111 W. Main

#215

I. GENERAL INFORMATION

| | | |
|--|------|--|
| A. Address | | |
| 203 North Main | | |
| B. District | Code | |
| Old Town | | |
| C. Building Type | | |
| Commercial | | |
| D. Listed on Heritage Commission List of 6/24/75 | Yes | No <input checked="" type="checkbox"/> |

II. NOTES

Two-story brick building; flat roof; plate glass show windows on first floor; corbelled brick parapet; southwest corner of building cut off to form an angle entrance (very poorly executed).

Circa 1915 (estimated).

III. PHOTOGRAPH

JA-AS-031-193



| A. View | B. Roll | C. Frame |
|-----------|---------|----------|
| Southwest | 19 | 7 |
| | | |
| | | |
| | | |

IV. SURVEYOR/DATE

| | | | |
|-------------|----------|--------|----------|
| MAS RJC JAR | 11-21-75 | BF JAR | 11-28-75 |
|-------------|----------|--------|----------|

V. EVALUATION

| | | | |
|-------------------------------|-----|----|------|
| Approved for Further Research | Yes | No | Date |
|-------------------------------|-----|----|------|

The preparation of this survey was financed in part through a comprehensive planning grant from the Dept. of H. U. D., under the provision of Section 701 of the Housing Act of 1954, as amended.

PRELIMINARY SURVEY FORM Form I

INDEPENDENCE HISTORICAL SURVEY for the
HERITAGE COMMISSION, INDEPENDENCE, MISSOURI by
M. A. SOLOMON/R. J. CLAYBAUGH, ARCHITECTS, INC. and
BERND FOERSTER, A.I.A.





203 N. Main

#216

207-209 North Main Street Building

I. GENERAL INFORMATION

| | | |
|--|------|--|
| A. Address | | |
| 207-209 North Main | | |
| B. District | Code | |
| Old Town | | |
| C. Building Type | | |
| Commercial | | |
| D. Listed on Heritage Commission List of 6/24/75 | Yes | No <input checked="" type="checkbox"/> |

II. NOTES

Two-story buff brick building; flat roof; over-size brackets support cornice; original wood and plate glass store fronts.

Circa 1923 (estimate).

0000

67

050

030

2

UD

30

F+ PR

99

01

AW

RC

III. PHOTOGRAPH

JA-AS-031-194



| A. View | B. Roll | C. Frame |
|-----------|---------|----------|
| Southwest | 19 | 6 |
| | | |
| | | |
| | | |

IV. SURVEYOR/DATE

| | | | |
|-------------|----------|--------|----------|
| MAS RJC JAR | 11-21-75 | BF JAR | 11-28-75 |
|-------------|----------|--------|----------|

V. EVALUATION

| | | | |
|-------------------------------|-----|----|------|
| Approved for Further Research | Yes | No | Date |
|-------------------------------|-----|----|------|

The preparation of this survey was financed in part through a comprehensive planning grant from the Dept. of H. U. D., under the provision of Section 701 of the Housing Act of 1954, as amended.

PRELIMINARY SURVEY FORM Form I

INDEPENDENCE HISTORICAL SURVEY for the
HERITAGE COMMISSION, INDEPENDENCE, MISSOURI by
M. A. SOLOMON/R. J. CLAYBAUGH, ARCHITECTS, INC. and
BERND FOERSTER, A.I.A.





207-209 N. Main

#217

I. GENERAL INFORMATION

| | | |
|--|------|--|
| A. Address | | |
| 208-212 North Main | | |
| B. District | Code | |
| Old Town | | |
| C. Building Type | | |
| Commercial | | |
| D. Listed on Heritage Commission List of 6/24/75 | Yes | No <input checked="" type="checkbox"/> |

II. NOTES

Two-story masonry building; red brick; flat roof; later plate glass show windows in the first floor; segmentally arched second floor windows; corbelled parapet.

Circa 1870 (estimated).

0000

030 40 67
000

2

LB

30

30

F+ PR

99

01

RI RI AW

RC

III. PHOTOGRAPH



| A. View | B. Roll | C. Frame |
|-----------|---------|----------|
| Northeast | 19 | 8 |
| | | |
| | | |
| | | |

IV. SURVEYOR/DATE

| | | | |
|-------------|----------|--------|----------|
| MAS RJC JAR | 11-21-75 | BF JAR | 11-28-75 |
|-------------|----------|--------|----------|

V. EVALUATION

| | | | |
|-------------------------------|-----|----|------|
| Approved for Further Research | Yes | No | Date |
|-------------------------------|-----|----|------|

The preparation of this survey was financed in part through a comprehensive planning grant from the Dept. of H. U. D., under the provision of Section 701 of the Housing Act of 1954, as amended.

PRELIMINARY SURVEY FORM Form I

INDEPENDENCE HISTORICAL SURVEY for the
HERITAGE COMMISSION, INDEPENDENCE, MISSOURI by
M. A. SOLOMON/R. J. CLAYBAUGH, ARCHITECTS, INC. and
BERND FOERSTER, A.I.A.





208 - 212 N. Main.

#218

215 North Main Street Building

JA-AS-031-196

I. GENERAL INFORMATION

| | | |
|--|------|--|
| A. Address | | |
| 215 North Main | | |
| B. District | Code | |
| Old Town | | |
| C. Building Type | | |
| Commercial | | |
| D. Listed on Heritage Commission List of 6/24/75 | Yes | No <input checked="" type="checkbox"/> |

II. NOTES

Two-story red brick building; flat roof; very handsome metal cornice; excellent second floor window pediments; remodeled first floor facade; inappropriately decorated second floor facade.

Circa 1870 (estimated).

0000
40 67
730
050

2
LP
20 59
Ft PR
99
01
R1 R1 AW
RC

III. PHOTOGRAPH



| A. View | B. Roll | C. Frame |
|---------|---------|----------|
| West | 19 | 5 |
| | | |
| | | |
| | | |

IV. SURVEYOR/DATE

| | |
|----------------------|-----------------|
| MAS RJC JAR 11-21-75 | BF JAR 11-28-75 |
|----------------------|-----------------|

V. EVALUATION

| | | | |
|-------------------------------|-----|----|------|
| Approved for Further Research | Yes | No | Date |
|-------------------------------|-----|----|------|

The preparation of this survey was financed in part through a comprehensive planning grant from the Dept. of H. U. D., under the provision of Section 701 of the Housing Act of 1954, as amended.

PRELIMINARY SURVEY FORM Form I

INDEPENDENCE HISTORICAL SURVEY for the
HERITAGE COMMISSION, INDEPENDENCE, MISSOURI by
M. A. SOLOMON/R. J. CLAYBAUGH, ARCHITECTS, INC. and
BERND FOERSTER, A.I.A.





215 N. Main

#219

N R

I. GENERAL INFORMATION

| | | |
|--|---|----|
| A. Address | | |
| 217 North Main | | |
| B. District | Code | |
| Old Town | | |
| C. Building Type | | |
| Jail and Marshall's House; Museum | | |
| D. Listed on Heritage Commission List of 6/24/75 | Yes <input checked="" type="checkbox"/> | No |

II. NOTES

Two-story brick Federal residence; cut coursed rubble basement and jail. Original cell iron work; interior restored; low gable roof.

Jackson County Marshall's residence and Jail. Now a Museum.

Frank James was held here in 1882. William Quantrill was held here in 1860.

1849

Source: Historic Preservation, V. 11, no. 3, pages 112-113, 1959.

III. PHOTOGRAPH

JA-AS-031-197



| A. View | B. Roll | C. Frame |
|---------|---------|----------|
| West | 19 | 4 |
| | | |
| | | |
| | | |

IV. SURVEYOR/DATE

| | | | |
|-------------|----------|--------|----------|
| MAS RJC JAR | 11-21-75 | BF JAR | 11-28-75 |
|-------------|----------|--------|----------|

V. EVALUATION

| | | | |
|-------------------------------|-----|----|------|
| Approved for Further Research | Yes | No | Date |
|-------------------------------|-----|----|------|

The preparation of this survey was financed in part through a comprehensive planning grant from the Dept. of H. U. D., under the provision of Section 701 of the Housing Act of 1954, as amended.

PRELIMINARY SURVEY FORM Form I

INDEPENDENCE HISTORICAL SURVEY for the
HERITAGE COMMISSION, INDEPENDENCE, MISSOURI by
M. A. SOLOMON/R. J. CLAYBAUGH, ARCHITECTS, INC. and
BERND FOERSTER, A.I.A.





217 N. Main

#46

Fire Station No. 1

I. GENERAL INFORMATION

| | | |
|--|---|----|
| A. Address | | |
| 219 North Main | | |
| B. District | Code | |
| Old Town | | |
| C. Building Type | | |
| Fire Station | | |
| D. Listed on Heritage Commission List of 6/24/75 | Yes <input checked="" type="checkbox"/> | No |

II. NOTES

Two-story red brick building; rusticated first story; pressed stone ornament. Flat roof; false front.

FIRE STATION #1

04D

2
44
30
30 40
Ft PR
99
01
EC

III. PHOTOGRAPH

JA-95-031-198



| A. View | B. Roll | C. Frame |
|---------|---------|----------|
| West | 19 | 3 |
| | | |
| | | |
| | | |

IV. SURVEYOR/DATE

| | |
|----------------------|-----------------|
| MAS RJC JAR 11-21-75 | BF JAR 11-28-75 |
|----------------------|-----------------|


V. EVALUATION

| | | | |
|-------------------------------|-----|----|------|
| Approved for Further Research | Yes | No | Date |
|-------------------------------|-----|----|------|

The preparation of this survey was financed in part through a comprehensive planning grant from the Dept. of H. U. D., under the provision of Section 701 of the Housing Act of 1954, as amended.

PRELIMINARY SURVEY FORM Form I

INDEPENDENCE HISTORICAL SURVEY for the
HERITAGE COMMISSION, INDEPENDENCE, MISSOURI by
M. A. SOLOMON/R. J. CLAYBAUGH, ARCHITECTS, INC. and
BERND FOERSTER, A.I.A.





219 N. Main

#47

424 North Main Street House

JA-AS-031-199

I. GENERAL INFORMATION

| | | |
|--|------|--|
| A. Address | | |
| 424 North Main | | |
| B. District | Code | |
| C. Building Type | | |
| Residence | | |
| D. Listed on Heritage Commission List of 6/24/75 | Yes | No <input checked="" type="checkbox"/> |

II. NOTES

Two-story frame residence; clapboard siding; bellcast hip roof; Doric front porch posts; excellent landscaping.

Circa 1905 (estimated).

0000

030

01

2
wn
21
20
HP
63
DL
01
FW
SQ

III. PHOTOGRAPH



| A. View | B. Roll | C. Frame |
|-----------|---------|----------|
| Northeast | 8 | 10 |
| | | |
| | | |
| | | |

IV. SURVEYOR/DATE

| | | | |
|-------------|---------|--------|----------|
| MAS RJC JAR | 11-7-75 | BF JAR | 11-28-75 |
|-------------|---------|--------|----------|

V. EVALUATION

| | | | |
|-------------------------------|-----|----|------|
| Approved for Further Research | Yes | No | Date |
|-------------------------------|-----|----|------|

The preparation of this survey was financed in part through a comprehensive planning grant from the Dept. of H. U. D., under the provision of Section 701 of the Housing Act of 1954, as amended.

PRELIMINARY SURVEY FORM Form I

INDEPENDENCE HISTORICAL SURVEY for the
HERITAGE COMMISSION, INDEPENDENCE, MISSOURI by
M. A. SOLOMON/R. J. CLAYBAUGH, ARCHITECTS, INC. and
BERND FOERSTER, A.I.A.





424 N. Main

220

St. Luke's Evangelical Church

I. GENERAL INFORMATION

| | | |
|--|------|--|
| A. Address | | |
| 500 North Main | | |
| B. District | Code | |
| C. Building Type | | |
| Church | | |
| D. Listed on Heritage Commission List of 6/24/75 | Yes | No <input checked="" type="checkbox"/> |

II. NOTES

Uncoursed squared fieldstone church; two crenelated entry towers; gable roof; Gothic arched windows on sides; engaged buttresses;

Now serves as a school of dance.

Circa 1915 (estimated).


Original name: ST. LUKE'S EVANGELICAL CHURCH,
112 West Farmer, Independence

54 73

1
UD
40
40
GB PR
63
01
R1

III. PHOTOGRAPH

JA-AS-031-200



| A. View | B. Roll | C. Frame |
|-----------|---------|----------|
| Southeast | 17 | 19 |
| | | |
| | | |
| | | |

IV. SURVEYOR/DATE

| | | | |
|-------------|---------|--------|----------|
| MAS RJC JAR | 11-7-75 | BF JAR | 11-28-75 |
|-------------|---------|--------|----------|

V. EVALUATION

| | | | |
|-------------------------------|-----|----|------|
| Approved for Further Research | Yes | No | Date |
|-------------------------------|-----|----|------|

The preparation of this survey was financed in part through a comprehensive planning grant from the Dept. of H. U. D., under the provision of Section 701 of the Housing Act of 1954, as amended.

PRELIMINARY SURVEY FORM Form I

INDEPENDENCE HISTORICAL SURVEY for the
HERITAGE COMMISSION, INDEPENDENCE, MISSOURI by
M. A. SOLOMON/R. J. CLAYBAUGH, ARCHITECTS, INC. and
BERND FOERSTER, A.I.A.





714 N. Main

#222

802 North Main Street House

I. GENERAL INFORMATION

| | | |
|--|------|--|
| A. Address | | |
| 802 North Main | | |
| B. District | Code | |
| C. Building Type | | |
| Residence | | |
| D. Listed on Heritage Commission List of 6/24/75 | Yes | No <input checked="" type="checkbox"/> |

II. NOTES

Two and one half story frame residence; Johns Manville siding; L-shaped porch with turned posts; main roof and porch are odd on same house - the roof could be a replacement.

Circa 1885 (estimated).

0000

99

2-1

WW

99

GB

GB

DR

OI

WA

RC

III. PHOTOGRAPH

JA-AS-031-202



| A. View | B. Roll | C. Frame |
|-----------|---------|----------|
| Southeast | 23 | 1 |
| | | |
| | | |
| | | |

IV. SURVEYOR/DATE

| | |
|-------------|-----------------|
| MAS RJC JAR | BF JAR 11-28-75 |
|-------------|-----------------|

V. EVALUATION

| | | | |
|-------------------------------|-----|----|------|
| Approved for Further Research | Yes | No | Date |
|-------------------------------|-----|----|------|

The preparation of this survey was financed in part through a comprehensive planning grant from the Dept. of H. U. D., under the provision of Section 701 of the Housing Act of 1954, as amended.

PRELIMINARY SURVEY FORM Form I

INDEPENDENCE HISTORICAL SURVEY for the
HERITAGE COMMISSION, INDEPENDENCE, MISSOURI by
M. A. SOLOMON/R. J. CLAYBAUGH, ARCHITECTS, INC. and
BERND FOERSTER, A.I.A.





804 N. Main

#223

714 North Main Street House

I. GENERAL INFORMATION

| | | |
|--|------|--|
| A. Address | | |
| 714 North Main | | |
| B. District | Code | |
| C. Building Type | | |
| Residence | | |
| D. Listed on Heritage Commission List of 6/24/75 | Yes | No <input checked="" type="checkbox"/> |

II. NOTES

Two and one half story frame house; hip roof; handsome details on dormers, bays and porches; presently covered with Johns Manville siding; entire 700 block of North Main is excellent.

Circa 1885 (estimated).

0000

40 49

030

2 1/2

WU

99

20

CM

63

01

OH R2

1R

III. PHOTOGRAPH

JA-AS-031-201



| A. View | B. Roll | C. Frame |
|-----------|---------|----------|
| Northeast | 8 | 1 |
| Southeast | 17 | 18 |
| | | |
| | | |

IV. SURVEYOR/DATE

| | |
|---------------------|-----------------|
| MAS RJC JAR 11-7-75 | BF JAR 11-28-75 |
|---------------------|-----------------|

V. EVALUATION

| | | | |
|-------------------------------|-----|----|------|
| Approved for Further Research | Yes | No | Date |
|-------------------------------|-----|----|------|

The preparation of this survey was financed in part through a comprehensive planning grant from the Dept. of H. U. D., under the provision of Section 701 of the Housing Act of 1954, as amended.

PRELIMINARY SURVEY FORM Form I

INDEPENDENCE HISTORICAL SURVEY for the
HERITAGE COMMISSION, INDEPENDENCE, MISSOURI by
M. A. SOLOMON/R. J. CLAYBAUGH, ARCHITECTS, INC. and
BERND FOERSTER, A.I.A.





825 N. Main

#224

Wallace, Ruben, House

JA-AS-031-203

I. GENERAL INFORMATION

| | | |
|--|---|----|
| A. Address | | |
| 825 North Main | | |
| B. District | Code | |
| C. Building Type | | |
| Residence | | |
| D. Listed on Heritage Commission List of 6/24/75 | Yes <input checked="" type="checkbox"/> | No |

II. NOTES

Two-story masonry residence; red brick; truncated hip roof; porch on west and north; wood lintels; boxed cornice; front porch balustrade is a replacement; extraordinary landscaping includes vinca ground cover; wrought iron fence at rear.

The Ruben Wallace home. Mr. Wallace was an Independence cabinet maker; he was the great uncle of Bess Wallace Truman.

Circa 1855 (estimated).

JACKSON COUNTY PIONEERS, Pearl Wilcox; Independence, Missouri, 1975, pages 53, 158, 442, 452, & 465.

HISTORICAL ATLAS MAP/JACKSON COUNTY, MISSOURI, Brink, McDonough & Co., Philadelphia, Penns., 1877, page 61.

III. PHOTOGRAPH



| A. View | B. Roll | C. Frame |
|-----------|---------|----------|
| Northeast | 17 | 12 |
| Northwest | 17 | 13 |
| | | |
| | | |

IV. SURVEYOR/DATE

| | |
|---------------------|-----------------|
| MAS RJC JAR 11-7-75 | BF JAR 11-28-75 |
|---------------------|-----------------|

V. EVALUATION

| | | | |
|-------------------------------|-----|----|------|
| Approved for Further Research | Yes | No | Date |
|-------------------------------|-----|----|------|

The preparation of this survey was financed in part through a comprehensive planning grant from the Dept. of H. U. D., under the provision of Section 701 of the Housing Act of 1954, as amended.

PRELIMINARY SURVEY FORM Form I

INDEPENDENCE HISTORICAL SURVEY for the
HERITAGE COMMISSION, INDEPENDENCE, MISSOURI by
M. A. SOLOMON/R. J. CLAYBAUGH, ARCHITECTS, INC. and
BERND FOERSTER, A.I.A.



047

1222 North Main Street House

JA-AS-031-204

I. GENERAL INFORMATION

| | | |
|--|---|----|
| A. Address | | |
| 1222 North Main | | |
| B. District | Code | |
| Mill Creek | | |
| C. Building Type | | |
| Residence | | |
| D. Listed on Heritage Commission List of 6/24/75 | Yes <input checked="" type="checkbox"/> | No |

II. NOTES

Two and one half story red brick residence; hip roof; dentiled entablature; brick string coursing at second story windows; new dormer, porch and garage; good shutters.

Circa 1870 (estimated).

0000

09

1 out

2

LB

30

30 20

WP

63

DR

40

FU

RC

III. PHOTOGRAPH



| A. View | B. Roll | C. Frame |
|-----------|---------|----------|
| Northeast | 16 | 24 |
| | | |
| | | |
| | | |

IV. SURVEYOR/DATE

| | |
|-------------|-----------------|
| MAS RJC JAR | BF JAR 11-19-75 |
|-------------|-----------------|

V. EVALUATION

| | | | |
|-------------------------------|-----|----|------|
| Approved for Further Research | Yes | No | Date |
|-------------------------------|-----|----|------|

The preparation of this survey was financed in part through a comprehensive planning grant from the Dept. of H. U. D., under the provision of Section 701 of the Housing Act of 1954, as amended.

PRELIMINARY SURVEY FORM Form I

INDEPENDENCE HISTORICAL SURVEY for the
HERITAGE COMMISSION, INDEPENDENCE, MISSOURI by
M. A. SOLOMON/R. J. CLAYBAUGH, ARCHITECTS, INC. and
BERND FOERSTER, A.I.A.





1222 N. Main

#225



101-103 1/2 S. Main

#226



101 S. Washington

#226

101 South Main Street Building (Carl Building)
103-103½ South Main Street Building

I. GENERAL INFORMATION

| | | |
|--|---|----|
| A. Address | | |
| 101-103½ South Main | | |
| B. District | Code | |
| Old Town | | |
| C. Building Type | | |
| Commercial | | |
| D. Listed on Heritage Commission List of 6/24/75 | Yes <input checked="" type="checkbox"/> | No |

II. NOTES

Two-story masonry building (probably two buildings originally)

north section: squared limestone foundation; brick walls; dentiled frieze remains on north side; northwest corner remodeled circa 1915; brick with cut stone trim on parapet; now has plate glass show windows; probably originally had an iron front; later frame triangular bay on north.

south section: modern plate glass show windows, probably originally an iron front; second floor has a semicircular arched seven window arcade surmounted by heavy modillions on a shaped parapet.


CARL BUILDING

north section circa 1870 (estimated).

south section circa 1885 (estimated).

030 101 2 103 2
050 40 63 LB 30 40 64 LB 30 99
6.1915 30 99 40 30 99
Ft PR 51 PR
99 R1 AU
43 21 AW RC

III. PHOTOGRAPH



| A. View | B. Roll | C. Frame |
|-----------|---------|----------|
| Northwest | 18 | 28 |
| | | |
| | | |
| | | |

IV. SURVEYOR/DATE

| | |
|----------------------|-----------------|
| MAS RJC JAR 11-21-75 | BF JAR 11-28-75 |
|----------------------|-----------------|

V. EVALUATION

| | | | |
|-------------------------------|-----|----|------|
| Approved for Further Research | Yes | No | Date |
|-------------------------------|-----|----|------|

The preparation of this survey was financed in part through a comprehensive planning grant from the Dept. of H. U. D., under the provision of Section 701 of the Housing Act of 1954, as amended.

PRELIMINARY SURVEY FORM Form I

INDEPENDENCE HISTORICAL SURVEY for the
HERITAGE COMMISSION, INDEPENDENCE, MISSOURI by
M. A. SOLOMON/R. J. CLAYBAUGH, ARCHITECTS, INC. and
BERND FOERSTER, A.I.A.



109 South Main Street Building

JA-AS-031-206

I. GENERAL INFORMATION

| | | |
|--|------|--|
| A. Address | | |
| 109 South Main | | |
| B. District | Code | |
| Old Town | | |
| C. Building Type | | |
| Commercial | | |
| D. Listed on Heritage Commission List of 6/24/75 | Yes | No <input checked="" type="checkbox"/> |

II. NOTES

Two-story brick building; flat roof; cast iron store front (now hidden); handsome second story; bracketed metal cornice.

Circa 1870 (estimated).

0000
030
050
40 69

2
LB
30
30 59
F+
99
01
RC

III. PHOTOGRAPH



| A. View | B. Roll | C. Frame |
|-----------|---------|----------|
| Northwest | 18 | 31 |
| | | |
| | | |
| | | |

IV. SURVEYOR/DATE

| | | | |
|-------------|----------|--------|----------|
| MAS RJC JAR | 11-21-75 | BF JAR | 11-28-75 |
|-------------|----------|--------|----------|

V. EVALUATION

| | | | |
|-------------------------------|-----|----|------|
| Approved for Further Research | Yes | No | Date |
|-------------------------------|-----|----|------|

The preparation of this survey was financed in part through a comprehensive planning grant from the Dept. of H. U. D., under the provision of Section 701 of the Housing Act of 1954, as amended.

PRELIMINARY SURVEY FORM Form I

INDEPENDENCE HISTORICAL SURVEY for the
HERITAGE COMMISSION, INDEPENDENCE, MISSOURI by
M. A. SOLOMON/R. J. CLAYBAUGH, ARCHITECTS, INC. and
BERND FOERSTER, A.I.A.





119 South Main Street Building

JA-AS-031-207

I. GENERAL INFORMATION

| | | |
|--|------|--|
| A. Address | | |
| 119 South Main | | |
| B. District | Code | |
| Old Town | | |
| C. Building Type | | |
| Commercial | | |
| D. Listed on Heritage Commission List of 6/24/75 | Yes | No <input checked="" type="checkbox"/> |

II. NOTES

Two-story brick building; flat roof; false front; corbelled and cut brick parapet; very handsome above first story.

Circa 1870-80 (estimated).

0000

030

050

40 67

2
LB
30 99
30
Ft PR
9A
01
RC

III. PHOTOGRAPH



| A. View | B. Roll | C. Frame |
|-----------|---------|----------|
| Northwest | 18 | 32 |
| | | |
| | | |
| | | |

IV. SURVEYOR/DATE

| | |
|----------------------|-----------------|
| MAS RJC JAR 11-21-75 | BF JAR 11-28-75 |
|----------------------|-----------------|

V. EVALUATION

| | | | |
|-------------------------------|-----|----|------|
| Approved for Further Research | Yes | No | Date |
|-------------------------------|-----|----|------|

The preparation of this survey was financed in part through a comprehensive planning grant from the Dept. of H. U. D., under the provision of Section 701 of the Housing Act of 1954, as amended.

PRELIMINARY SURVEY FORM Form I

INDEPENDENCE HISTORICAL SURVEY for the
HERITAGE COMMISSION, INDEPENDENCE, MISSOURI by
M. A. SOLOMON/R. J. CLAYBAUGH, ARCHITECTS, INC. and
BERND FOERSTER, A.I.A.





119 S. main

#228

Masonic Lodge Building

I. GENERAL INFORMATION

| | | |
|--|------|--|
| A. Address | | |
| 124 South Main | | |
| B. District | Code | |
| Old Town | | |
| C. Building Type | | |
| Commercial/Lodge | | |
| D. Listed on Heritage Commission List of 6/24/75 | Yes | No <input checked="" type="checkbox"/> |

II. NOTES

Three-story masonry building; brick walls; flat roof; cut stone sills; terracotta panels above third story windows; crenellated parapet; first floor remodeled with plate glass show windows.

MASONIC BUILDING; now EAGLES AERIE 385

Circa 1905 (estimated).

HISTORICAL OLD TOWN; Evan Davis; 1908; photo of Main from Kansas, Masonic Building on left. JACKSON COUNTY HISTORICAL SOCIETY JOURNAL, acc. 244, 4F18.

030 03A
050 02E
69

3
LD
30
30 62 40
Ft PR
99
01
RC

III. PHOTOGRAPH

JA-AS-031-208



| A. View | B. Roll | C. Frame |
|-----------|---------|----------|
| Northeast | 18 | 33 |
| Southeast | 18 | 34 |
| | | |
| | | |

IV. SURVEYOR/DATE

| | |
|----------------------|-----------------|
| MAS RJC JAR 11-21-75 | BF JAR 11-28-75 |
|----------------------|-----------------|

V. EVALUATION

| | | | |
|-------------------------------|-----|----|------|
| Approved for Further Research | Yes | No | Date |
|-------------------------------|-----|----|------|

The preparation of this survey was financed in part through a comprehensive planning grant from the Dept. of H. U. D., under the provision of Section 701 of the Housing Act of 1954, as amended.

PRELIMINARY SURVEY FORM Form I

INDEPENDENCE HISTORICAL SURVEY for the
HERITAGE COMMISSION, INDEPENDENCE, MISSOURI by
M. A. SOLOMON/R. J. CLAYBAUGH, ARCHITECTS, INC. and
BERND FOERSTER, A.I.A.





124 S. Main

#229

City Hall, Old

I. GENERAL INFORMATION

| | | |
|--|---|----|
| A. Address | | |
| 200 South Main | | |
| B. District | Code | |
| Old Town | | |
| C. Building Type | | |
| City Hall/Police Department | | |
| D. Listed on Heritage Commission List of 6/24/75 | Yes <input checked="" type="checkbox"/> | No |

II. NOTES

Opinion Site

Two-story brick structure with pressed metal trim including a dentiled cornice and pediments above the windows; Ionic columns on front entry porch; quoined corners; flat roof.

CITY of INDEPENDENCE CITY HALL and POLICE COURT now MUNICIPAL COURT.

1910 (cornerstone).

52 99

01C

2
45
30
30 50 10 20
Ft PR
99
01
PD
PC

III. PHOTOGRAPH

JA-AS-031-209



| A. View | B. Roll | C. Frame |
|--------------------|---------|----------|
| Northeast | 9 | 17 |
| East (not printed) | 9 | 18 |
| | | |
| | | |

IV. SURVEYOR/DATE

| | |
|----------------------|-----------------|
| MAS RJC JAR 11-13-75 | BF JAR 11-28-75 |
|----------------------|-----------------|

V. EVALUATION

| | | | |
|-------------------------------|-----|----|------|
| Approved for Further Research | Yes | No | Date |
|-------------------------------|-----|----|------|

The preparation of this survey was financed in part through a comprehensive planning grant from the Dept. of H.U.D., under the provision of Section 701 of the Housing Act of 1954, as amended.

PRELIMINARY SURVEY FORM Form I

INDEPENDENCE HISTORICAL SURVEY for the
HERITAGE COMMISSION, INDEPENDENCE, MISSOURI by
M. A. SOLOMON/R. J. CLAYBAUGH, ARCHITECTS, INC. and
BERND FOERSTER, A.I.A.



Figure 14



#49

200 S. Main

200 South Main Street Building

I. GENERAL INFORMATION

| | | |
|--|---|-----------------------------|
| A. Address | | |
| 200 South Main (Southwest of City Hall) | | |
| B. District | Code | |
| Old Town | | |
| C. Building Type | | |
| Public Building | | |
| D. Listed on Heritage Commission List of 6/24/75 | Yes <input checked="" type="checkbox"/> | No <input type="checkbox"/> |

II. NOTES

One-story squared rubble laid in broken coursing;
back level entry to ground floor rooms; flat roof.

Original use unknown; used by Roger Sermon as a
place to distribute political favors.

Source: Polly Fowler

99

ad

40

ft PR

01

01

RC

III. PHOTOGRAPH

JA-AS-031-210



| A. View | B. Roll | C. Frame |
|-----------|---------|----------|
| Southeast | 9 | 21 |
| | | |
| | | |
| | | |

IV. SURVEYOR/DATE

| | |
|----------------------|-----------------|
| MAS RJC JAR 11-13-75 | BF JAR 11-28-75 |
|----------------------|-----------------|

V. EVALUATION

| | | | |
|-------------------------------|------------------------------|-----------------------------|------|
| Approved for Further Research | Yes <input type="checkbox"/> | No <input type="checkbox"/> | Date |
|-------------------------------|------------------------------|-----------------------------|------|

The preparation of this survey was financed in part through a comprehensive planning grant from the Dept. of H. U. D., under the provision of Section 701 of the Housing Act of 1954, as amended.

PRELIMINARY SURVEY FORM Form I

INDEPENDENCE HISTORICAL SURVEY for the
HERITAGE COMMISSION, INDEPENDENCE, MISSOURI by
M. A. SOLOMON/R. J. CLAYBAUGH, ARCHITECTS, INC. and
BERND FOERSTER, A.I.A.



316-318 South Main Street Building

JA-AS-031-211

I. GENERAL INFORMATION

| | | |
|--|------|--|
| A. Address | | |
| 316-318 South Main | | |
| B. District | Code | |
| C. Building Type | | |
| Commercial | | |
| D. Listed on Heritage Commission List of 6/24/75 | Yes | No <input checked="" type="checkbox"/> |

II. NOTES

One-story building; brick with cut stone ornament; shaped parapet; show window on north side original; vigorous panelled cement bridge railing next to building.

1926
 UD
 30
 30 40
 FT PR
 99
 21
 RL

Source: cornerstone

III. PHOTOGRAPH



| A. View | B. Roll | C. Frame |
|-----------|---------|----------|
| Northwest | 8 | 29 |
| | | |
| | | |
| | | |

IV. SURVEYOR/DATE

| | |
|----------------------|-----------------|
| MAS RJC JAR 11-11-75 | BF JAR 11-28-75 |
|----------------------|-----------------|

V. EVALUATION

| | | | |
|-------------------------------|-----|----|------|
| Approved for Further Research | Yes | No | Date |
|-------------------------------|-----|----|------|

The preparation of this survey was financed in part through a comprehensive planning grant from the Dept. of H. U. D., under the provision of Section 701 of the Housing Act of 1954, as amended.

PRELIMINARY SURVEY FORM Form I

INDEPENDENCE HISTORICAL SURVEY for the
 HERITAGE COMMISSION, INDEPENDENCE, MISSOURI by
 M. A. SOLOMON/R. J. CLAYBAUGH, ARCHITECTS, INC. and
 BERND FOERSTER, A.I.A.





316-318 S. Main

II 231

NR

JA-AS-031-212

I. GENERAL INFORMATION

| | | |
|--|---|-----------------------------|
| A. Address | | |
| 519 South Main | | |
| B. District | Code | |
| Old Spring | | |
| C. Building Type | | |
| Residence | | |
| D. Listed on Heritage Commission List of 6/24/75 | Yes <input checked="" type="checkbox"/> | No <input type="checkbox"/> |

II. NOTES

Two and one half story brick residence; gable roof; all porches and roof have been remodeled; clustered Doric porch columns; stone wall at side walk.

Original owner: John Bryant

Circa 1880 (estimated).

III. PHOTOGRAPH



| A. View | B. Roll | C. Frame |
|-----------|---------|----------|
| Southwest | 8 | 21 |
| | | |
| | | |
| | | |

IV. SURVEYOR/DATE

| | |
|----------------------|-----------------|
| MAS RJC JAR 11-11-75 | BF JAR 11-28-75 |
|----------------------|-----------------|

V. EVALUATION

| | | | |
|-------------------------------|------------------------------|-----------------------------|------|
| Approved for Further Research | Yes <input type="checkbox"/> | No <input type="checkbox"/> | Date |
|-------------------------------|------------------------------|-----------------------------|------|

The preparation of this survey was financed in part through a comprehensive planning grant from the Dept. of H. U. D., under the provision of Section 701 of the Housing Act of 1954, as amended.

PRELIMINARY SURVEY FORM Form I

INDEPENDENCE HISTORICAL SURVEY for the
HERITAGE COMMISSION, INDEPENDENCE, MISSOURI by
M. A. SOLOMON/R. J. CLAYBAUGH, ARCHITECTS, INC. and
BERND FOERSTER, A.I.A.





519 S. Main (NR)

#232

JA-AS-031-213

not
entered

I. GENERAL INFORMATION

| | | |
|--|------|--|
| A. Address | | |
| 609-611 South Main | | |
| B. District | Code | |
| Old Spring | | |
| C. Building Type | | |
| Church | | |
| D. Listed on Heritage Commission List of 6/24/75 | Yes | No <input checked="" type="checkbox"/> |

II. NOTES

Two churches:
Red brick to window sill, clapboard siding above;
gable roof.


1940 (cornerstone)

Brick church, low gabled and flat roof; tower at
northwest corner.

1958 (cornerstone)

MESSIAH LUTHERAN CHURCH

III. PHOTOGRAPH



| A. View | B. Roll | C. Frame |
|---------|---------|----------|
| West | 9 | 26 |
| West | 21 | 1 |
| | | |
| | | |

IV. SURVEYOR/DATE

| | |
|----------------------|-----------------|
| MAS RJC JAR 11-13-75 | BF JAR 11-28-75 |
|----------------------|-----------------|

V. EVALUATION

| | | | |
|-------------------------------|-----|----|------|
| Approved for Further Research | Yes | No | Date |
|-------------------------------|-----|----|------|

The preparation of this survey was financed in part through a comprehensive planning grant from the Dept. of H. U. D., under the provision of Section 701 of the Housing Act of 1954, as amended.

PRELIMINARY SURVEY FORM Form I

INDEPENDENCE HISTORICAL SURVEY for the
HERITAGE COMMISSION, INDEPENDENCE, MISSOURI by
M. A. SOLOMON/R. J. CLAYBAUGH, ARCHITECTS, INC. and
BERND FOERSTER, A.I.A.



I. GENERAL INFORMATION

| | | |
|--|------|--|
| A. Address | | |
| 619 South Main | | |
| B. District | Code | |
| Old Spring | | |
| C. Building Type | | |
| Residence | | |
| D. Listed on Heritage Commission List of 6/24/75 | Yes | No <input checked="" type="checkbox"/> |

II. NOTES

Two and one half story stone and frame house;
bellcast hip roof; clapboard siding; metal ridge
caps; porch across front.

Circa 1910 (estimated).

030 2 1/2 - 1
01 UD
40 21
40 20
HP
63
DR
01
FU
RC

III. PHOTOGRAPH



| A. View | B. Roll | C. Frame |
|-----------|---------|----------|
| Northwest | 9 | 28 |
| | | |
| | | |
| | | |

IV. SURVEYOR/DATE

| | | | |
|-------------|----------|--------|----------|
| MAS RJC JAR | 11-13-75 | BF JAR | 11-28-75 |
|-------------|----------|--------|----------|

V. EVALUATION

| | | | |
|-------------------------------|-----|----|------|
| Approved for Further Research | Yes | No | Date |
|-------------------------------|-----|----|------|

The preparation of this survey was financed in part through a comprehensive planning grant from the Dept. of H. U. D., under the provision of Section 701 of the Housing Act of 1954, as amended.

PRELIMINARY SURVEY FORM Form I

INDEPENDENCE HISTORICAL SURVEY for the
HERITAGE COMMISSION, INDEPENDENCE, MISSOURI by
M. A. SOLOMON/R. J. CLAYBAUGH, ARCHITECTS, INC. and
BERND FOERSTER, A.I.A.



Figure 7



619 S. Main St.

#234

722 South Main Street House
I. GENERAL INFORMATION

| | | |
|--|---|-----------------------------|
| A. Address | | |
| 722 South Main | | |
| B. District | Code | |
| Old Spring | | |
| C. Building Type | | |
| Residence | | |
| D. Listed on Heritage Commission List of 6/24/75 | Yes <input checked="" type="checkbox"/> | No <input type="checkbox"/> |

II. NOTES

Two and one half story frame residence; Mansard roof; gabled dormers; ocular window in main gable; spindeled frieze; turned porch posts; L-shaped porch; Johns-Manville type siding.

Circa 1880 (estimated).

0000
030

40

2 1/2
WU
99
20
MN
63
DR
01
WA
RL

III. PHOTOGRAPH

JA-AS-031-215



| A. View | B. Roll | C. Frame |
|-----------|---------|----------|
| Northeast | 9 | 30 |
| | | |
| | | |
| | | |

IV. SURVEYOR/DATE

| | | | |
|-------------|----------|--------|----------|
| MAS RJC JAR | 11-13-75 | BF JAR | 11-28-75 |
|-------------|----------|--------|----------|

V. EVALUATION

| | | | |
|-------------------------------|------------------------------|-----------------------------|------|
| Approved for Further Research | Yes <input type="checkbox"/> | No <input type="checkbox"/> | Date |
|-------------------------------|------------------------------|-----------------------------|------|

The preparation of this survey was financed in part through a comprehensive planning grant from the Dept. of H. U. D., under the provision of Section 701 of the Housing Act of 1954, as amended.

PRELIMINARY SURVEY FORM Form I

INDEPENDENCE HISTORICAL SURVEY for the
HERITAGE COMMISSION, INDEPENDENCE, MISSOURI by
M. A. SOLOMON/R. J. CLAYBAUGH, ARCHITECTS, INC. and
BERND FOERSTER, A.I.A.



Figure 3



728 S. Main

250 ~~125~~

725 South Main Street House

JA-AS-031-216

I. GENERAL INFORMATION

| | | |
|--|---|----|
| A. Address | | |
| 725 South Main | | |
| B. District | Code | |
| Old Spring | | |
| C. Building Type | | |
| Residence | | |
| D. Listed on Heritage Commission List of 6/24/75 | Yes <input checked="" type="checkbox"/> | No |

II. NOTES

One and one half story stucco bungalow; long, low, nice proportions; gable roof with dormer; porch across front; horizontal wood trim.

Original owner: Arthur McKim - source Polly Fowler (conversation December 30, 1975).

Circa 1925 (estimated).

030

22

1 1/2
45
61
20
GB
63
DR
01
R1
RC

III. PHOTOGRAPH



| A. View | B. Roll | C. Frame |
|-----------|---------|----------|
| Northwest | 9 | 29 |
| | | |
| | | |
| | | |

IV. SURVEYOR/DATE

| | |
|----------------------|-----------------|
| MAS RJC JAR 11-13-75 | BF JAR 11-28-75 |
|----------------------|-----------------|

V. EVALUATION

| | | | |
|-------------------------------|-----|----|------|
| Approved for Further Research | Yes | No | Date |
|-------------------------------|-----|----|------|

The preparation of this survey was financed in part through a comprehensive planning grant from the Dept. of H. U. D., under the provision of Section 701 of the Housing Act of 1954, as amended.

PRELIMINARY SURVEY FORM Form I

INDEPENDENCE HISTORICAL SURVEY for the
HERITAGE COMMISSION, INDEPENDENCE, MISSOURI by
M. A. SOLOMON/R. J. CLAYBAUGH, ARCHITECTS, INC. and
BERND FOERSTER, A.I.A.



Figure 10



#235

728 South Main Street House

JA-AS-031-217

I. GENERAL INFORMATION

| | | |
|--|---|-----------------------------|
| A. Address | | |
| 728 South Main | | |
| B. District | Code | |
| Old Spring | | |
| C. Building Type | | |
| Residence | | |
| D. Listed on Heritage Commission List of 6/24/75 | Yes <input checked="" type="checkbox"/> | No <input type="checkbox"/> |

II. NOTES

Two-story frame residence; bracketed entablature; cut corners on square porch posts; low hip roof; new siding.

Circa 1870's (estimated).

0000

030

40

2
WU
21
20
HP HP
63
01
0H
LS

III. PHOTOGRAPH



| A. View | B. Roll | C. Frame |
|---------|---------|----------|
| | 9 | 31 |
| | | |
| | | |
| | | |

IV. SURVEYOR/DATE

| | |
|----------------------|-----------------|
| MAS RJC JAR 11-13-75 | BF JAR 11-28-75 |
|----------------------|-----------------|

V. EVALUATION

| | | | |
|-------------------------------|------------------------------|-----------------------------|------|
| Approved for Further Research | Yes <input type="checkbox"/> | No <input type="checkbox"/> | Date |
|-------------------------------|------------------------------|-----------------------------|------|

The preparation of this survey was financed in part through a comprehensive planning grant from the Dept. of H. U. D., under the provision of Section 701 of the Housing Act of 1954, as amended.

PRELIMINARY SURVEY FORM Form I

INDEPENDENCE HISTORICAL SURVEY for the
HERITAGE COMMISSION, INDEPENDENCE, MISSOURI by
M. A. SOLOMON/R. J. CLAYBAUGH, ARCHITECTS, INC. and
BERND FOERSTER, A.I.A.





728 S. Main

#51

JA-AS-031-218

III. PHOTOGRAPH



| A. View | B. Roll | C. Frame |
|-------------------------|---------|----------|
| Northwest | 9 | 32 |
| West | 9 | 33 |
| Southwest | 9 | 34 |
| Southwest (not printed) | 9 | 35 |

IV. SURVEYOR/DATE

| | |
|----------------------|-----------------|
| MAS RJC JAR 11-13-75 | BF JAR 11-28-75 |
|----------------------|-----------------|

V. EVALUATION

| | | | |
|-------------------------------|-----|----|------|
| Approved for Further Research | Yes | No | Date |
|-------------------------------|-----|----|------|

I. GENERAL INFORMATION

| | | |
|--|---|----|
| A. Address | | |
| 801 South Main | | |
| B. District | Code | |
| Old Spring | | |
| C. Building Type | | |
| Residence | | |
| D. Listed on Heritage Commission List of 6/24/75 | Yes <input checked="" type="checkbox"/> | No |

II. NOTES

Two and one half story residence; wood frame; clapboard and single exterior walls; cut brick chimneys; truncated hip roof; tower at northwest corner; U-shape porch.

HUGHES/GREGG/CHILDERS RESIDENCE

Circa 1885 (estimated).

The preparation of this survey was financed in part through a comprehensive planning grant from the Dept. of H. U. D., under the provision of Section 701 of the Housing Act of 1954, as amended.

PRELIMINARY SURVEY FORM Form I

INDEPENDENCE HISTORICAL SURVEY for the
HERITAGE COMMISSION, INDEPENDENCE, MISSOURI by
M. A. SOLOMON/R. J. CLAYBAUGH, ARCHITECTS, INC. and
BERND FOERSTER, A.I.A.




Figure 4 Four



801 S. Main St.

#52 ~~#136~~

907 South Main Street House

JA-AS-031-219

I. GENERAL INFORMATION

| | | |
|--|---|-----------------------------|
| A. Address | | |
| 907 South Main | | |
| B. District | Code | |
| Old Spring | | |
| C. Building Type | | |
| Residence | | |
| D. Listed on Heritage Commission List of 6/24/75 | Yes <input checked="" type="checkbox"/> | No <input type="checkbox"/> |

II. NOTES

One and one half story uncoursed squared field-stone; gable roof with truncated gable; main facade faces at right angle to street; shed dormers and bays; gabled front porch; situated on very nice lot.

Circa 1930 (estimated).

0000

49

1 1/2 - 1

WD

40

GM GB

63

DR

01

OH

RL



| A. View | B. Roll | C. Frame |
|-----------|---------|----------|
| Southwest | 9 | 36 |
| | | |
| | | |
| | | |

IV. SURVEYOR/DATE

| | | | |
|-------------|----------|--------|----------|
| MAS RJC JAR | 11-13-75 | BF JAR | 11-28-75 |
|-------------|----------|--------|----------|


V. EVALUATION

| | | | |
|-------------------------------|------------------------------|-----------------------------|------|
| Approved for Further Research | Yes <input type="checkbox"/> | No <input type="checkbox"/> | Date |
|-------------------------------|------------------------------|-----------------------------|------|

The preparation of this survey was financed in part through a comprehensive planning grant from the Dept. of H. U. D., under the provision of Section 701 of the Housing Act of 1954, as amended.

PRELIMINARY SURVEY FORM Form I

INDEPENDENCE HISTORICAL SURVEY for the
HERITAGE COMMISSION, INDEPENDENCE, MISSOURI by
M. A. SOLOMON/R. J. CLAYBAUGH, ARCHITECTS, INC. and
BERND FOERSTER, A.I.A.





907 S. Main

#236



910 S. Main

#237

910 South Main Street House

I. GENERAL INFORMATION

| | | |
|--|------|--|
| A. Address | | |
| 910 South Main | | |
| B. District | Code | |
| Old Spring | | |
| C. Building Type | | |
| Residence | | |
| D. Listed on Heritage Commission List of 6/24/75 | Yes | No <input checked="" type="checkbox"/> |

II. NOTES

Two and one half story frame house; clapboard siding; gable roof; projecting eaves with exposed rafters; porch across front.

Circa 1920 (estimated).

1000
49

2 1/2
WU
99
20
GB
63
DR
OI
FU
RL

III. PHOTOGRAPH

JA-AS-031-220



| A. View | B. Roll | C. Frame |
|-----------|---------|----------|
| Northeast | 21 | 2 |
| | | |
| | | |
| | | |

IV. SURVEYOR/DATE

| | | | |
|-------------|----------|--------|----------|
| MAS RJC JAR | 11-13-75 | BF JAR | 11-28-75 |
|-------------|----------|--------|----------|

V. EVALUATION

| | | | |
|-------------------------------|-----|----|------|
| Approved for Further Research | Yes | No | Date |
|-------------------------------|-----|----|------|

The preparation of this survey was financed in part through a comprehensive planning grant from the Dept. of H. U. D., under the provision of Section 701 of the Housing Act of 1954, as amended.

PRELIMINARY SURVEY FORM Form I

INDEPENDENCE HISTORICAL SURVEY for the
HERITAGE COMMISSION, INDEPENDENCE, MISSOURI by
M. A. SOLOMON/R. J. CLAYBAUGH, ARCHITECTS, INC. and
BERND FOERSTER, A.I.A.



915 South Main Street House

JA-AS-031-221

I. GENERAL INFORMATION

| | | |
|--|------|--|
| A. Address | | |
| 915 South Main | | |
| B. District | Code | |
| Old Spring | | |
| C. Building Type | | |
| Residence | | |
| D. Listed on Heritage Commission List of 6/24/75 | Yes | No <input checked="" type="checkbox"/> |

II. NOTES

Two and one half story red brick residence; gable roof; fieldstone front porch (room added on porch); Georgian details; an imposing house.

Circa 1910 (estimated).

0000 2 1/2
 030 LLD
 50 47 30
 60 B
 63
 DR
 01
 FL
 RC

III. PHOTOGRAPH



| A. View | B. Roll | C. Frame |
|-----------|---------|----------|
| Southwest | 10 | 3 |
| Southwest | 21 | 3 |
| | | |
| | | |

IV. SURVEYOR/DATE

| | |
|----------------------|-----------------|
| MAS RJC JAR 11-13-75 | BF JAR 11-28-75 |
|----------------------|-----------------|

V. EVALUATION

| | | | |
|-------------------------------|-----|----|------|
| Approved for Further Research | Yes | No | Date |
|-------------------------------|-----|----|------|

The preparation of this survey was financed in part through a comprehensive planning grant from the Dept. of H. U. D., under the provision of Section 701 of the Housing Act of 1954, as amended.

PRELIMINARY SURVEY FORM Form I

INDEPENDENCE HISTORICAL SURVEY for the
 HERITAGE COMMISSION, INDEPENDENCE, MISSOURI by
 M. A. SOLOMON/R. J. CLAYBAUGH, ARCHITECTS, INC. and
 BERND FOERSTER, A.I.A.





915 S. Main

#238

933 South Main Street House

I. GENERAL INFORMATION

| | | |
|--|---|-----------------------------|
| A. Address | | |
| 933 South Main | | |
| B. District | Code | |
| Old Spring | | |
| C. Building Type | | |
| Residence | | |
| D. Listed on Heritage Commission List of 6/24/75 | Yes <input checked="" type="checkbox"/> | No <input type="checkbox"/> |

II. NOTES

Two-story fieldstone residence; low gable roof; extraordinary stonework; porch across front.

PENNEL HOUSE

Circa 1910 (estimated)

030

22

2
WD
40
40
GB
GB
DR
DI
FU
RC

III. PHOTOGRAPH

JA-AS-031-222



| A. View | B. Roll | C. Frame |
|---------|---------|----------|
| West | 10 | 4 |
| | | |
| | | |
| | | |

IV. SURVEYOR/DATE

| | | | |
|-------------|----------|--------|----------|
| MAS RJC JAR | 11-13-75 | BF JAR | 11-28-75 |
|-------------|----------|--------|----------|

V. EVALUATION

| | | | |
|-------------------------------|------------------------------|-----------------------------|------|
| Approved for Further Research | Yes <input type="checkbox"/> | No <input type="checkbox"/> | Date |
|-------------------------------|------------------------------|-----------------------------|------|

The preparation of this survey was financed in part through a comprehensive planning grant from the Dept. of H. U. D., under the provision of Section 701 of the Housing Act of 1954, as amended.

PRELIMINARY SURVEY FORM Form I

INDEPENDENCE HISTORICAL SURVEY for the
HERITAGE COMMISSION, INDEPENDENCE, MISSOURI by
M. A. SOLOMON/R. J. CLAYBAUGH, ARCHITECTS, INC. and
BERND FOERSTER, A.I.A.



1004 South Main Street House

I. GENERAL INFORMATION

| | | |
|--|---|----|
| A. Address | | |
| 1004 South Main | | |
| B. District | Code | |
| Old Spring | | |
| C. Building Type | | |
| Residence | | |
| D. Listed on Heritage Commission List of 6/24/75 | Yes <input checked="" type="checkbox"/> | No |

II. NOTES

Two-story frame house; clapboard siding; gabled roof; stone porch with neo-classic details and columns.

Circa 1895 (estimated).

0000
50 18
030

2
Wm
21 25
20 40
16
63
01
FW
RC

III. PHOTOGRAPH

JA-AS-031-223.



| A. View | B. Roll | C. Frame |
|-----------|---------|----------|
| Southeast | 10 | 5 |
| | | |
| | | |
| | | |

IV. SURVEYOR/DATE

| | | | |
|-------------|----------|--------|----------|
| MAS RJC JAR | 11-13-75 | BF JAR | 11-28-75 |
|-------------|----------|--------|----------|

V. EVALUATION

| | | | |
|-------------------------------|-----|----|------|
| Approved for Further Research | Yes | No | Date |
|-------------------------------|-----|----|------|

The preparation of this survey was financed in part through a comprehensive planning grant from the Dept. of H. U. D., under the provision of Section 701 of the Housing Act of 1954, as amended.

PRELIMINARY SURVEY FORM Form I

INDEPENDENCE HISTORICAL SURVEY for the
HERITAGE COMMISSION, INDEPENDENCE, MISSOURI by
M. A. SOLOMON/R. J. CLAYBAUGH, ARCHITECTS, INC. and
BERND FOERSTER, A.I.A.





1004 S. Main

#239



1106 S. main

#53

1216 South Main Street House

I. GENERAL INFORMATION

| | | |
|--|------|--|
| A. Address | | |
| 1216 South Main | | |
| B. District | Code | |
| C. Building Type | | |
| Residence | | |
| D. Listed on Heritage Commission List of 6/24/75 | Yes | No <input checked="" type="checkbox"/> |

II. NOTES

Two-story frame house; three-story square tower; clapboard siding; chimney removed on south; porch posts and rail not original; adjacent to gas station; excellent example of how a good house can be isolated by traffic patterns and thereby destroyed.

Circa 1890 (estimated).

0000

40 49

030

2

Wm

21

20

GB

63

Tw

01

FuSL

RC

III. PHOTOGRAPH

JA-AS-031-225



| A. View | B. Roll | C. Frame |
|-----------|---------|----------|
| Southeast | 21 | 6 |
| | | |
| | | |
| | | |

IV. SURVEYOR/DATE

| | | | |
|-------------|----------|--------|----------|
| MAS RJC JAR | 11-13-75 | BF JAR | 11-28-75 |
|-------------|----------|--------|----------|

V. EVALUATION

| | | | |
|-------------------------------|-----|----|------|
| Approved for Further Research | Yes | No | Date |
|-------------------------------|-----|----|------|

The preparation of this survey was financed in part through a comprehensive planning grant from the Dept. of H. U. D., under the provision of Section 701 of the Housing Act of 1954, as amended.

PRELIMINARY SURVEY FORM Form I

INDEPENDENCE HISTORICAL SURVEY for the
HERITAGE COMMISSION, INDEPENDENCE, MISSOURI by
M. A. SOLOMON/R. J. CLAYBAUGH, ARCHITECTS, INC. and
BERND FOERSTER, A.I.A.



1106 South Main Street House

I. GENERAL INFORMATION

| | | |
|--|------|------|
| A. Address | | |
| 1106 South Main | | |
| B. District | Code | |
| Old Spring | | |
| C. Building Type | | |
| Residence | | |
| D. Listed on Heritage Commission List of 6/24/75 | Yes | No X |

II. NOTES

Two-story frame house; truncated hip roof with gabled wings; elaborate brackets on entablature; porch not original, front gable has king post piercing a semicircular member. Circa 1875 (estimated).

030 2
40 LW
21
20
4P HP
63
01
FW
RC

III. PHOTOGRAPH

JA-AS-031-224



| A. View | B. Roll | C. Frame |
|---------------------|---------|----------|
| Northeast-Southeast | 10 | 6 |
| | | |
| | | |
| | | |

IV. SURVEYOR/DATE

| | | | |
|-------------|----------|--------|----------|
| MAS RJC JAR | 11-13-75 | BF JAR | 11-28-75 |
|-------------|----------|--------|----------|

V. EVALUATION

| | | | |
|-------------------------------|-----|----|------|
| Approved for Further Research | Yes | No | Date |
|-------------------------------|-----|----|------|

The preparation of this survey was financed in part through a comprehensive planning grant from the Dept. of H. U. D., under the provision of Section 701 of the Housing Act of 1954, as amended.

PRELIMINARY SURVEY FORM Form I

INDEPENDENCE HISTORICAL SURVEY for the
HERITAGE COMMISSION, INDEPENDENCE, MISSOURI by
M. A. SOLOMON/R. J. CLAYBAUGH, ARCHITECTS, INC. and
BERND FOERSTER, A.I.A.





1216 S. Main

#240

1220 South Main Street House

I. GENERAL INFORMATION

| | | |
|--|------|--|
| A. Address | | |
| 1220 South Main | | |
| B. District | Code | |
| C. Building Type | | |
| Residence | | |
| D. Listed on Heritage Commission List of 6/24/75 | Yes | No <input checked="" type="checkbox"/> |

II. NOTES

Two and one half story frame house; clapboard, diagonal board and shingle siding; turreted porch on third floor; remodeled front porch; gabled hip roof; isolated from remainder of its neighborhood.

Circa 1885 (estimated).

45 0000 21 22 20 16 63 TW 01 12

III. PHOTOGRAPH

JA-AS-031-226



| A. View | B. Roll | C. Frame |
|-----------|---------|----------|
| Southeast | 21 | 5 |
| | | |
| | | |
| | | |

IV. SURVEYOR/DATE

| | |
|----------------------|-----------------|
| MAS RJC JAR 11-13-75 | BF JAR 11-28-75 |
|----------------------|-----------------|

V. EVALUATION

| | | | |
|-------------------------------|-----|----|------|
| Approved for Further Research | Yes | No | Date |
|-------------------------------|-----|----|------|

The preparation of this survey was financed in part through a comprehensive planning grant from the Dept. of H.U.D., under the provision of Section 701 of the Housing Act of 1954, as amended.

PRELIMINARY SURVEY FORM Form I

INDEPENDENCE HISTORICAL SURVEY for the
HERITAGE COMMISSION, INDEPENDENCE, MISSOURI by
M. A. SOLOMON/R. J. CLAYBAUGH, ARCHITECTS, INC. and
BERND FOERSTER, A.I.A.





1220 S. Main

#241

JA-AS-031-227

I. GENERAL INFORMATION

| | | |
|--|------|--|
| A. Address | | |
| 300 block of South Main Street (overpass and right of way) | | |
| B. District | Code | |
| C. Building Type | | |
| Missouri Pacific Railroad Overpass | | |
| D. Listed on Heritage Commission List of 6/24/75 | Yes | No <input checked="" type="checkbox"/> |

II. NOTES

Interesting defile comprised of railroad bridge looking northeast from Short Street including railroad right-of-way for Missouri Pacific Railroad.

Bridge circa 1925 (estimated).

III. PHOTOGRAPH



| A. View | B. Roll | C. Frame |
|-----------|---------|----------|
| Southwest | 17 | 32 |
| | | |
| | | |
| | | |

IV. SURVEYOR/DATE

| | | |
|-------------|----------|--------|
| MAS RJC JAR | 11-11-75 | BF JAR |
|-------------|----------|--------|

V. EVALUATION

| | | | |
|-------------------------------|-----|----|------|
| Approved for Further Research | Yes | No | Date |
|-------------------------------|-----|----|------|

The preparation of this survey was financed in part through a comprehensive planning grant from the Dept. of H. U. D., under the provision of Section 701 of the Housing Act of 1954, as amended.

PRELIMINARY SURVEY FORM Form I

INDEPENDENCE HISTORICAL SURVEY for the
HERITAGE COMMISSION, INDEPENDENCE, MISSOURI by
M. A. SOLOMON/R. J. CLAYBAUGH, ARCHITECTS, INC. and
BERND FOERSTER, A.I.A.





300 block of S. Main

#230

not entered

I. GENERAL INFORMATION

| | | |
|--|------|--|
| A. Address | | |
| 223 North Memorial Drive | | |
| B. District | Code | |
| C. Building Type | | |
| Central Police Building | | |
| D. Listed on Heritage Commission List of 6/24/75 | Yes | No <input checked="" type="checkbox"/> |

II. NOTES

Three-story masonry frame building; precast concrete exterior; open piazza on first floor; flat roof.

CENTRAL POLICE BUILDING, CITY of INDEPENDENCE

Contractor: Miller-Stauch Construction Company
Kansas City, Kansas

Architect: Lund & Balderson, Overland Park, Ks.


Cost: \$1,850,000

Date: 1972-1974

Source: City of Independence Building Permit
#12424

III. PHOTOGRAPH

JA-AS-031-176



| A. View | B. Roll | C. Frame |
|-----------|---------|----------|
| Northwest | 19 | 15 |
| | | |
| | | |
| | | |

IV. SURVEYOR/DATE

| | |
|----------------------|-----------------|
| MAS RJC JAR 11-21-75 | BF JAR 11-28-75 |
|----------------------|-----------------|

V. EVALUATION

| | | | |
|-------------------------------|-----|----|------|
| Approved for Further Research | Yes | No | Date |
|-------------------------------|-----|----|------|

The preparation of this survey was financed in part through a comprehensive planning grant from the Dept. of H. U. D., under the provision of Section 701 of the Housing Act of 1954, as amended.

PRELIMINARY SURVEY FORM Form I

INDEPENDENCE HISTORICAL SURVEY for the
HERITAGE COMMISSION, INDEPENDENCE, MISSOURI by
M. A. SOLOMON/R. J. CLAYBAUGH, ARCHITECTS, INC. and
BERND FOERSTER, A.I.A.



not
enclosed

I. GENERAL INFORMATION

| | | |
|--|------|--|
| A. Address | | |
| 111 North Memorial Drive | | |
| B. District | Code | |
| Old Town | | |
| C. Building Type | | |
| Garage | | |
| D. Listed on Heritage Commission List of 6/24/75 | Yes | No <input checked="" type="checkbox"/> |

II. NOTES

One-story random rubble building; monitor roof.
Circa 1900 (estimated).

Remodeled by city - 1970
V. J. Jar

III. PHOTOGRAPH



| A. View | B. Roll | C. Frame |
|-----------|---------|----------|
| Northwest | 19 | 12 |
| | | |
| | | |
| | | |

IV. SURVEYOR/DATE

| | | | |
|-------------|----------|--------|----------|
| MAS RJC JAR | 11-21-75 | BF JAR | 11-28-75 |
|-------------|----------|--------|----------|

V. EVALUATION

| | | | |
|-------------------------------|-----|----|------|
| Approved for Further Research | Yes | No | Date |
|-------------------------------|-----|----|------|

The preparation of this survey was financed in part through a comprehensive planning grant from the Dept. of H. U. D., under the provision of Section 701 of the Housing Act of 1954, as amended.

PRELIMINARY SURVEY FORM Form I

INDEPENDENCE HISTORICAL SURVEY for the
HERITAGE COMMISSION, INDEPENDENCE, MISSOURI by
M. A. SOLOMON/R. J. CLAYBAUGH, ARCHITECTS, INC. and
BERND FOERSTER, A.I.A.



NR

650
JA-AS-031-228

I. GENERAL INFORMATION

| | | |
|--|---|----|
| A. Address | | |
| 302 West Mill | | |
| B. District | Code | |
| North Independence | | |
| C. Building Type | | |
| Residence | | |
| D. Listed on Heritage Commission List of 6/24/75 | Yes <input checked="" type="checkbox"/> | No |

II. NOTES

Two-story brick house; gable roof with center gable; jigsaw ornament and porch added circa 1882; back section may be earlier than the Lewis front section.

Built by John Lewis; occupied by Webb family; John Lewis platted the area.

Circa 1854

Source: JACKSON COUNTY HISTORICAL SOCIETY JOURNAL, Summer 1968; On 1868 Bird's Eye View

III. PHOTOGRAPH



| A. View | B. Roll | C. Frame |
|-----------|---------|----------|
| Southwest | 8 | 3 |
| | | |
| | | |
| | | |

IV. SURVEYOR/DATE

| | | | |
|-------------|---------|--------|----------|
| MAS RJC JAR | 11-7-75 | BF JAR | 11-28-75 |
|-------------|---------|--------|----------|

V. EVALUATION

| | | | |
|-------------------------------|-----|----|------|
| Approved for Further Research | Yes | No | Date |
|-------------------------------|-----|----|------|

The preparation of this survey was financed in part through a comprehensive planning grant from the Dept. of H. U. D., under the provision of Section 701 of the Housing Act of 1954, as amended.

PRELIMINARY SURVEY FORM Form I

INDEPENDENCE HISTORICAL SURVEY for the
HERITAGE COMMISSION, INDEPENDENCE, MISSOURI by
M. A. SOLOMON/R. J. CLAYBAUGH, ARCHITECTS, INC. and
BERND FOERSTER, A.I.A.



Sanders-Haas-White House

JA-AS-031-229

I. GENERAL INFORMATION

| | | |
|--|---|-----------------------------|
| A. Address | | |
| 17601 R. D. Mize Road | | |
| B. District | Code | |
| C. Building Type | | |
| Residence | | |
| D. Listed on Heritage Commission List of 6/24/75 | Yes <input checked="" type="checkbox"/> | No <input type="checkbox"/> |

II. NOTES

Two-story red brick farm residence; low hipped roof; segmentally arched voussoirs; two-story hip roofed porch at front; kitchen wing at rear.

SAUNDERS/HAAS/WHITE RESIDENCE. Home of John B. Saunders. Built of slave made bricks. Daniel King homesteaded the land in 1831. In 1840 John Stayton purchased the land, his son-in-law, John B. Saunders acquired the farm in 1854. It is believed that the present house was built at this time. The family was kind to a wounded Union soldier who, when they had to evacuate their home, used his authority to see that it was not burned. It passed to James Latimer in 1884 and Lester H. Haas in 1918.

Source: JACKSON COUNTY PIONEERS, Pearl Wilcox, Independence, Missouri, 1975, pages 330 and 331.

1854 030
0000 09
2
30
30
NP
63
01
CB MS
RC

III. PHOTOGRAPH



| A. View | B. Roll | C. Frame |
|---------|---------|----------|
| North | 22 | 10 |
| | | |
| | | |
| | | |

IV. SURVEYOR/DATE

| | |
|---------------------|--------|
| MAS RJC JAR 12-5-75 | BF JAR |
|---------------------|--------|

V. EVALUATION

| | | | |
|-------------------------------|------------------------------|-----------------------------|------|
| Approved for Further Research | Yes <input type="checkbox"/> | No <input type="checkbox"/> | Date |
|-------------------------------|------------------------------|-----------------------------|------|

The preparation of this survey was financed in part through a comprehensive planning grant from the Dept. of H. U. D., under the provision of Section 701 of the Housing Act of 1954, as amended.

PRELIMINARY SURVEY FORM Form I

INDEPENDENCE HISTORICAL SURVEY for the
HERITAGE COMMISSION, INDEPENDENCE, MISSOURI by
M. A. SOLOMON/R. J. CLAYBAUGH, ARCHITECTS, INC. and
REDUND FORSTER A I A





17001 ~~18001~~ S R.D. Mize Rd.

#268

18525 R. D. Mize Road Farmstead House
Summer kitchen

I. GENERAL INFORMATION

| | | |
|--|------|--|
| A. Address | | |
| 18525 R. D. Mize Road | | |
| B. District | Code | |
| C. Building Type | | |
| Farm House | | |
| D. Listed on Heritage Commission List of 6/24/75 | Yes | No <input checked="" type="checkbox"/> |

II. NOTES

Two-story frame farm residence; clapboard siding; low hip roof; one-story porch across front dated circa 1915; kitchen wing at rear.

Two-story cut stone summer kitchen behind house; low hip roof; segmentally arched voussairs; a fine building.

Barn and other outbuildings located on property.

| | | | |
|---------|----|----|-----|
| 030 | 2 | 2 | DIC |
| 010 | 21 | LS | |
| alt 115 | WP | 40 | |
| 09 | 63 | 40 | |
| | 01 | WP | |
| | FL | 63 | |
| | RC | 01 | |
| | | RC | |

III. PHOTOGRAPH

JA-AS-031-230



| A. View | B. Roll | C. Frame |
|-----------|---------|----------|
| North | 22 | 9 |
| Northeast | 22 | 12 |
| | | |
| | | |

IV. SURVEYOR/DATE

| | | |
|-------------|---------|--------|
| MAS RJC JAR | 12-5-75 | BF JAR |
|-------------|---------|--------|

V. EVALUATION


| | | | |
|-------------------------------|-----|----|------|
| Approved for Further Research | Yes | No | Date |
|-------------------------------|-----|----|------|

The preparation of this survey was financed in part through a comprehensive planning grant from the Dept. of H. U. D., under the provision of Section 701 of the Housing Act of 1954, as amended.

PRELIMINARY SURVEY FORM Form I

INDEPENDENCE HISTORICAL SURVEY for the
HERITAGE COMMISSION, INDEPENDENCE, MISSOURI by
M. A. SOLOMON/R. J. CLAYBAUGH, ARCHITECTS, INC. and
BERND FOERSTER, A.I.A.





18525 R. D. Mize Rd.

II 268

I. GENERAL INFORMATION

| | | |
|--|------|--|
| A. Address | | |
| 701 South Noland Road | | |
| B. District | Code | |
| C. Building Type | | |
| Cemetery | | |
| D. Listed on Heritage Commission List of 6/24/75 | Yes | No <input checked="" type="checkbox"/> |

II. NOTES

Cemetery contains numerous early gravestones; also brick "Vaile mausoleum" with plate glass roof (now sheathed in copper) and windows; copper cupola with heart and arrow weathervane; stonewall and chapel on Noland Road form an important visual element.

The first cemetery in this area. Independence City Cemetery.

WOODLAWN CEMETERY

Second quarter 19th century

Source: HISTORY OF JACKSON COUNTY, 1881

III. PHOTOGRAPH

JA-AS-031-231



| A. View | B. Roll | C. Frame |
|----------------------------|---------|----------|
| Southwest (Vaile mausoleum | 17 | 10 |
| | | |
| | | |
| | | |

IV. SURVEYOR/DATE

| | | | |
|-------------|---------|--------|----------|
| MAS RJC JAR | 11-7-75 | BF JAR | 11-28-75 |
|-------------|---------|--------|----------|

V. EVALUATION

| | | | |
|-------------------------------|-----|----|------|
| Approved for Further Research | Yes | No | Date |
|-------------------------------|-----|----|------|

The preparation of this survey was financed in part through a comprehensive planning grant from the Dept. of H. U. D., under the provision of Section 701 of the Housing Act of 1954, as amended.

PRELIMINARY SURVEY FORM Form I

INDEPENDENCE HISTORICAL SURVEY for the
HERITAGE COMMISSION, INDEPENDENCE, MISSOURI by
M. A. SOLOMON/R. J. CLAYBAUGH, ARCHITECTS, INC. and
BERND FOERSTER, A.I.A.





701 S. Nolana Woodlawn Cemetery

#61

800 South Noland Road House

I. GENERAL INFORMATION

| | | |
|--|------|--|
| A. Address | | |
| 800 South Noland Road | | |
| B. District | Code | |
| C. Building Type | | |
| Residence | | |
| D. Listed on Heritage Commission List of 6/24/75 | Yes | No <input checked="" type="checkbox"/> |

II. NOTES

Two-story frame residence; originally with clapboard siding; low hip roof; L-shaped porch with pierced frieze (partially enclosed).

Circa 1890 (estimated).

0000
40 99

2
WU
99
20
HP
63
01
WA
12

III. PHOTOGRAPH

JA-RS-031-232



| A. View | B. Roll | C. Frame |
|-----------|---------|----------|
| Southeast | 10 | 33 |
| | | |
| | | |
| | | |

IV. SURVEYOR/DATE

| | |
|----------------------|-----------------|
| MAS RJC JAR 11-13-75 | BF JAR 11-28-75 |
|----------------------|-----------------|

V. EVALUATION

| | | | |
|-------------------------------|-----|----|------|
| Approved for Further Research | Yes | No | Date |
|-------------------------------|-----|----|------|

The preparation of this survey was financed in part through a comprehensive planning grant from the Dept. of H. U. D., under the provision of Section 701 of the Housing Act of 1954, as amended.

PRELIMINARY SURVEY FORM Form I

INDEPENDENCE HISTORICAL SURVEY for the
HERITAGE COMMISSION, INDEPENDENCE, MISSOURI by
M. A. SOLOMON/R. J. CLAYBAUGH, ARCHITECTS, INC. and
BERND FOERSTER, A.I.A.



1000 South Noland Road House

JA-AS-031-233

I. GENERAL INFORMATION

| | | |
|--|------|--|
| A. Address | | |
| 1000 South Noland Road | | |
| B. District | Code | |
| C. Building Type | | |
| Residence | | |
| D. Listed on Heritage Commission List of 6/24/75 | Yes | No <input checked="" type="checkbox"/> |

II. NOTES

Two-story brick and stucco residence; hip roof with gables; neo-classic entry; cut stone trim.

Circa 1925 (estimated).

22 22
D3D 22
30 61
20 30
CM
63
DR
01
R1
RC

III. PHOTOGRAPH



| A. View | B. Roll | C. Frame |
|-----------|---------|----------|
| Northeast | 11 | 1 |
| | | |
| | | |
| | | |

IV. SURVEYOR/DATE

| | |
|----------------------|-----------------|
| MAS RJC JAR 11-13-75 | BF JAR 11-28-75 |
|----------------------|-----------------|

V. EVALUATION

| | | | |
|-------------------------------|-----|----|------|
| Approved for Further Research | Yes | No | Date |
|-------------------------------|-----|----|------|

The preparation of this survey was financed in part through a comprehensive planning grant from the Dept. of H. U. D., under the provision of Section 701 of the Housing Act of 1954, as amended.

PRELIMINARY SURVEY FORM Form I

INDEPENDENCE HISTORICAL SURVEY for the
HERITAGE COMMISSION, INDEPENDENCE, MISSOURI by
M. A. SOLOMON/R. J. CLAYBAUGH, ARCHITECTS, INC. and
BERND FOERSTER, A.I.A.





1000 S. Noland Rd.

#270

1114 South Noland Road House

JA-AS-031-234

I. GENERAL INFORMATION

| | | |
|--|------|--|
| A. Address | | |
| 1114 South Noland Road | | |
| B. District | Code | |
| C. Building Type | | |
| Residence | | |
| D. Listed on Heritage Commission List of 6/24/75 | Yes | No <input checked="" type="checkbox"/> |

II. NOTES

Two-story brick residence; stuccoed exterior; low gabled roof; two-story portico with pediment; severely remodeled.

The Napoleon Stone residence; rear wing only; house cut in half and moved to present site.

1830
Circa 1855 (estimated).
0000
moved 0000
09
2-2
LB
61
CB SD
63
01
PO BA SW
RC

III. PHOTOGRAPH



| A. View | B. Roll | C. Frame |
|-----------|---------|----------|
| Southeast | 11 | 2 |
| | | |
| | | |
| | | |

IV. SURVEYOR/DATE

| | |
|----------------------|-----------------|
| MAS RJC JAR 11-14-75 | BF JAR 11-28-75 |
|----------------------|-----------------|

V. EVALUATION

| | | | |
|-------------------------------|-----|----|------|
| Approved for Further Research | Yes | No | Date |
|-------------------------------|-----|----|------|

The preparation of this survey was financed in part through a comprehensive planning grant from the Dept. of H. U. D., under the provision of Section 701 of the Housing Act of 1954, as amended.

PRELIMINARY SURVEY FORM Form I

INDEPENDENCE HISTORICAL SURVEY for the
HERITAGE COMMISSION, INDEPENDENCE, MISSOURI by
M. A. SOLOMON/R. J. CLAYBAUGH, ARCHITECTS, INC. and
BERND FOERSTER, A.I.A.





1114 S. Noland

271

1301 South Noland Road House

JA-AS-031-235

I. GENERAL INFORMATION

| | | |
|--|------|--|
| A. Address | | |
| 1301 South Noland Road | | |
| B. District | Code | |
| C. Building Type | | |
| Residence | | |
| D. Listed on Heritage Commission List of 6/24/75 | Yes | No <input checked="" type="checkbox"/> |

II. NOTES

One-story stone and brick residence; gable roof; casement windows; located on busy section of Noland Road.

Circa 1945 (estimated).

0000

49

1
UD
40 30
GB
63
01
1R

III. PHOTOGRAPH



| A. View | B. Roll | C. Frame |
|-----------|---------|----------|
| Northwest | 10 | 34 |
| | | |
| | | |
| | | |

IV. SURVEYOR/DATE

| | | | |
|-------------|----------|--------|----------|
| MAS RJC JAR | 11-13-75 | BF JAR | 11-28-75 |
|-------------|----------|--------|----------|

V. EVALUATION

| | | | |
|-------------------------------|-----|----|------|
| Approved for Further Research | Yes | No | Date |
|-------------------------------|-----|----|------|

The preparation of this survey was financed in part through a comprehensive planning grant from the Dept. of H. U. D., under the provision of Section 701 of the Housing Act of 1954, as amended.

PRELIMINARY SURVEY FORM Form I

INDEPENDENCE HISTORICAL SURVEY for the
HERITAGE COMMISSION, INDEPENDENCE, MISSOURI by
M. A. SOLOMON/R. J. CLAYBAUGH, ARCHITECTS, INC. and
BERND FOERSTER, A.I.A.



1325 South Noland Road House

I. GENERAL INFORMATION

| | | |
|--|------|--|
| A. Address | | |
| 1325 South Noland Road | | |
| B. District | Code | |
| C. Building Type | | |
| Residence | | |
| D. Listed on Heritage Commission List of 6/24/75 | Yes | No <input checked="" type="checkbox"/> |

II. NOTES

One and one half story frame residence; shingled exterior; gable roof; L-shaped porch across front.

Circa 1920 (estimated).

0000

22

1 1/2
WU
25
68
63
01
WA
RC

III. PHOTOGRAPH

JA-AS-031-236



| A. View | B. Roll | C. Frame |
|-----------|---------|----------|
| Southwest | 23 | 4 |
| | | |
| | | |
| | | |

IV. SURVEYOR/DATE

| | |
|-------------|-----------------|
| MAS RJC JAR | BF JAR 11-28-75 |
|-------------|-----------------|

V. EVALUATION

| | | | |
|-------------------------------|-----|----|------|
| Approved for Further Research | Yes | No | Date |
|-------------------------------|-----|----|------|

The preparation of this survey was financed in part through a comprehensive planning grant from the Dept. of H. U. D., under the provision of Section 701 of the Housing Act of 1954, as amended.

PRELIMINARY SURVEY FORM Form I

INDEPENDENCE HISTORICAL SURVEY for the
HERITAGE COMMISSION, INDEPENDENCE, MISSOURI by
M. A. SOLOMON/R. J. CLAYBAUGH, ARCHITECTS, INC. and
BERND FOERSTER, A.I.A.



Bristol School

JA-AS-031-237

I. GENERAL INFORMATION

| | | |
|--|------|--|
| A. Address | | |
| 1500 South Northern Blvd. | | |
| B. District | Code | |
| C. Building Type | | |
| School | | |
| D. Listed on Heritage Commission List of 6/24/75 | Yes | No <input checked="" type="checkbox"/> |

II. NOTES

Two-story brick school; shaped parapet gables; Jacobethan style; handsome brick work.

BRISTOL SCHOOL

Circa 1925 (estimated).

54 89

05A

030

100

2
UD
30
30
F+ PR
99
21
KC

III. PHOTOGRAPH



| A. View | B. Roll | C. Frame |
|-----------|---------|----------|
| Northeast | 13 | 33 |
| | | |
| | | |
| | | |

IV. SURVEYOR/DATE

| | |
|----------------------|-----------------|
| MAS RJC JAR 11-18-75 | BF JAR 11-28-75 |
|----------------------|-----------------|

V. EVALUATION

| | | | |
|-------------------------------|-----|----|------|
| Approved for Further Research | Yes | No | Date |
|-------------------------------|-----|----|------|

The preparation of this survey was financed in part through a comprehensive planning grant from the Dept. of H. U. D., under the provision of Section 701 of the Housing Act of 1954, as amended.

PRELIMINARY SURVEY FORM Form I

INDEPENDENCE HISTORICAL SURVEY for the
HERITAGE COMMISSION, INDEPENDENCE, MISSOURI by
M. A. SOLOMON/R. J. CLAYBAUGH, ARCHITECTS, INC. and
BERND FOERSTER, A.I.A.



1734 South Northern Boulevard House

JA-AS-031-238

I. GENERAL INFORMATION

| | | |
|--|------|--|
| A. Address | | |
| 1734 South Northern Blvd. | | |
| B. District | Code | |
| C. Building Type | | |
| Residence | | |
| D. Listed on Heritage Commission List of 6/24/75 | Yes | No <input checked="" type="checkbox"/> |

II. NOTES

One-story cut stone bungalow; uncoursed; red tile roof; handsome.

Circa 1925 (estimated).

0000

20

030

1
415
40
40-30
UP
70
01
FLDTH
RC

III. PHOTOGRAPH



| A. View | B. Roll | C. Frame |
|-----------|---------|----------|
| Southeast | 13 | 32 |
| | | |
| | | |
| | | |

IV. SURVEYOR/DATE

| | | | |
|-------------|----------|--------|----------|
| MAS RJC JAR | 11-18-75 | BF JAR | 11-28-75 |
|-------------|----------|--------|----------|

V. EVALUATION

| | | | |
|-------------------------------|-----|----|------|
| Approved for Further Research | Yes | No | Date |
|-------------------------------|-----|----|------|

The preparation of this survey was financed in part through a comprehensive planning grant from the Dept. of H. U. D., under the provision of Section 701 of the Housing Act of 1954, as amended.

PRELIMINARY SURVEY FORM Form I

INDEPENDENCE HISTORICAL SURVEY for the
HERITAGE COMMISSION, INDEPENDENCE, MISSOURI by
M. A. SOLOMON/R. J. CLAYBAUGH, ARCHITECTS, INC. and
BERND FOERSTER, A.I.A.



1916 South Norton Street House

JA-AS-031.239

I. GENERAL INFORMATION

| | | |
|--|------|--|
| A. Address | | |
| 1916 South Norton | | |
| B. District | Code | |
| C. Building Type | | |
| Residence | | |
| D. Listed on Heritage Commission List of 6/24/75 | Yes | No <input checked="" type="checkbox"/> |

II. NOTES

Two and one half story frame residence with clapboard siding; bellcast gable roof; Doric porch columns.

Circa 1905 (estimated).

2
WU
21
20
GB
63
D1
FU
RC

0000
18
030
1044

III. PHOTOGRAPH



| A. View | B. Roll | C. Frame |
|-----------|---------|----------|
| Northeast | 21 | 26 |
| | | |
| | | |
| | | |

IV. SURVEYOR/DATE

| | | |
|-------------|----------|--------|
| MAS RJC JAR | 11-14-75 | BF JAR |
|-------------|----------|--------|

V. EVALUATION

| | | | |
|-------------------------------|-----|----|------|
| Approved for Further Research | Yes | No | Date |
|-------------------------------|-----|----|------|

The preparation of this survey was financed in part through a comprehensive planning grant from the Dept. of H. U. D., under the provision of Section 701 of the Housing Act of 1954, as amended.

PRELIMINARY SURVEY FORM Form I

INDEPENDENCE HISTORICAL SURVEY for the
HERITAGE COMMISSION, INDEPENDENCE, MISSOURI by
M. A. SOLOMON/R. J. CLAYBAUGH, ARCHITECTS, INC. and
BERND FOERSTER, A.I.A.



214 North Osage Street Building

JA-AS-031-240

I. GENERAL INFORMATION

| | | |
|--|------|--|
| A. Address | | |
| 214 North Osage | | |
| B. District | Code | |
| Old Town | | |
| C. Building Type | | |
| Commercial | | |
| D. Listed on Heritage Commission List of 6/24/75 | Yes | No <input checked="" type="checkbox"/> |

II. NOTES

Two-story brick building with cut stone trim; shaped parapet gable; plate glass show windows; may contain an earlier building.

Present facade circa 1920 (estimated).

030
 050
 50 65
 02E
 2
 40
 30
 40 30 99
 F+ DR
 99
 01
 R1
 RC

III. PHOTOGRAPH



| A. View | B. Roll | C. Frame |
|---------|---------|----------|
| East | 19 | 22 |
| | | |
| | | |
| | | |

IV. SURVEYOR/DATE

| | |
|----------------------|-----------------|
| MAS RJC JAR 11-21-75 | BF JAR 11-28-75 |
|----------------------|-----------------|

V. EVALUATION

| | | | |
|-------------------------------|-----|----|------|
| Approved for Further Research | Yes | No | Date |
|-------------------------------|-----|----|------|

The preparation of this survey was financed in part through a comprehensive planning grant from the Dept. of H. U. D., under the provision of Section 701 of the Housing Act of 1954, as amended.

PRELIMINARY SURVEY FORM Form I

INDEPENDENCE HISTORICAL SURVEY for the
 HERITAGE COMMISSION, INDEPENDENCE, MISSOURI by
 M. A. SOLOMON/R. J. CLAYBAUGH, ARCHITECTS, INC. and
 BERND FOERSTER, A.I.A.





214 N. Osage

277

218 South Osage Street House

JA-AS-031-241

I. GENERAL INFORMATION

| | | |
|--|------|--|
| A. Address | | |
| 218 South Osage | | |
| B. District | Code | |
| C. Building Type | | |
| Residence | | |
| D. Listed on Heritage Commission List of 6/24/75 | Yes | No <input checked="" type="checkbox"/> |

II. NOTES

Two and one half story frame residence; presently with stuccoed exterior; bellcast gable roof and dormers.

Circa 1920 (estimated).

0000

49

2 1/2
LW
61
20
CB
63
DR
65
CB
RC

III. PHOTOGRAPH



| A. View | B. Roll | C. Frame |
|-----------|---------|----------|
| Northeast | 9 | 22 |
| | | |
| | | |
| | | |

IV. SURVEYOR/DATE

| | |
|----------------------|-----------------|
| MAS RJC JAR 11-13-75 | BF JAR 11-28-75 |
|----------------------|-----------------|

V. EVALUATION

| | | | |
|-------------------------------|-----|----|------|
| Approved for Further Research | Yes | No | Date |
|-------------------------------|-----|----|------|

The preparation of this survey was financed in part through a comprehensive planning grant from the Dept. of H. U. D., under the provision of Section 701 of the Housing Act of 1954, as amended.

PRELIMINARY SURVEY FORM Form I

INDEPENDENCE HISTORICAL SURVEY for the
HERITAGE COMMISSION, INDEPENDENCE, MISSOURI by
M. A. SOLOMON/R. J. CLAYBAUGH, ARCHITECTS, INC. and
BERND FOERSTER, A.I.A.





218 S. O Sage

#278

509 South Osage Street House

JA-AS-D31-242

I. GENERAL INFORMATION

| | | |
|--|---|----|
| A. Address | | |
| 509 South Osage | | |
| B. District | Code | |
| Old Town | | |
| C. Building Type | | |
| Residence | | |
| D. Listed on Heritage Commission List of 6/24/75 | Yes <input checked="" type="checkbox"/> | No |

II. NOTES

One and one half frame cottage; clapboard siding; Mansard roof; door hood not original.

BEAM HOME

Circa 1870 (estimated)

0000

19

030

1 1/2

WU

21

MN

63


DR

01

ST

RC

III. PHOTOGRAPH



| A. View | B. Roll | C. Frame |
|-------------------------|---------|----------|
| West | 9 | 9 |
| Northeast (not printed) | 9 | 10 |
| | | |
| | | |

IV. SURVEYOR/DATE

| | | | |
|-------------|----------|--------|----------|
| MAS RJC JAR | 11-11-75 | BF JAR | 11-28-75 |
|-------------|----------|--------|----------|

V. EVALUATION

| | | | |
|-------------------------------|-----|----|------|
| Approved for Further Research | Yes | No | Date |
|-------------------------------|-----|----|------|

The preparation of this survey was financed in part through a comprehensive planning grant from the Dept. of H. U. D., under the provision of Section 701 of the Housing Act of 1954, as amended.

PRELIMINARY SURVEY FORM Form I

INDEPENDENCE HISTORICAL SURVEY for the
HERITAGE COMMISSION, INDEPENDENCE, MISSOURI by
M. A. SOLOMON/R. J. CLAYBAUGH, ARCHITECTS, INC. and
BERND FOERSTER, A.I.A.



518 South Osage Street House

JA-AS-031-243

I. GENERAL INFORMATION

| | | |
|--|------|--|
| A. Address | | |
| 518 South Osage | | |
| B. District | Code | |
| Old Town | | |
| C. Building Type | | |
| Residence | | |
| D. Listed on Heritage Commission List of 6/24/75 | Yes | No <input checked="" type="checkbox"/> |

II. NOTES

One story frame cottage; gable and hip roofs; clapboard siding; exterior restored.

Residence of Superintendent of Waggoner-Gates Milling Company. Restored circa 1958 by Mr. and Mrs. Eugene L. Selders.

Circa 1870 (estimated).

030

Not on 1868 Birds Eye View of Independence.

07

1
21
20
GB Gm
63
01
04
LS

III. PHOTOGRAPH



| A. View | B. Roll | C. Frame |
|-----------|---------|----------|
| Northeast | 17 | 33 |
| | | |
| | | |
| | | |

IV. SURVEYOR/DATE

| | | | |
|-------------|----------|--------|----------|
| MAS RJC JAR | 11-11-75 | BF JAR | 11-28-75 |
|-------------|----------|--------|----------|

V. EVALUATION

| | | | |
|-------------------------------|-----|----|------|
| Approved for Further Research | Yes | No | Date |
|-------------------------------|-----|----|------|

The preparation of this survey was financed in part through a comprehensive planning grant from the Dept. of H. U. D., under the provision of Section 701 of the Housing Act of 1954, as amended.

PRELIMINARY SURVEY FORM Form I

INDEPENDENCE HISTORICAL SURVEY for the
HERITAGE COMMISSION, INDEPENDENCE, MISSOURI by
M. A. SOLOMON/R. J. CLAYBAUGH, ARCHITECTS, INC. and
BERND FOERSTER, A.I.A.





518 S. Osage

#280

I. GENERAL INFORMATION

not entered

| | | |
|--|------|--|
| A. Address | | |
| 1618 South Osage | | |
| B. District | Code | |
| C. Building Type | | |
| Industrial | | |
| D. Listed on Heritage Commission List of 6/24/75 | Yes | No <input checked="" type="checkbox"/> |

II. NOTES

Cedar trees set three feet on center to screen foundry building located on a residential street.

Circa 1940 (estimated).

An excellent example of screen planting.

III. PHOTOGRAPH

JA-AS-031-244



| A. View | B. Roll | C. Frame |
|-----------|---------|----------|
| Southwest | 10 | 26 |
| | | |
| | | |
| | | |

IV. SURVEYOR/DATE

| | | |
|-------------|----------|--------|
| MAS RJC JAR | 11-13-75 | BF JAR |
|-------------|----------|--------|

V. EVALUATION

| | | | |
|-------------------------------|-----|----|------|
| Approved for Further Research | Yes | No | Date |
|-------------------------------|-----|----|------|

The preparation of this survey was financed in part through a comprehensive planning grant from the Dept. of H. U. D., under the provision of Section 701 of the Housing Act of 1954, as amended.

PRELIMINARY SURVEY FORM Form I

INDEPENDENCE HISTORICAL SURVEY for the
HERITAGE COMMISSION, INDEPENDENCE, MISSOURI by
M. A. SOLOMON/R. J. CLAYBAUGH, ARCHITECTS, INC. and
BERND FOERSTER, A.I.A.



108 South Overton Street House

I. GENERAL INFORMATION

| | | |
|--|------|--|
| A. Address | | |
| 108 South Overton | | |
| B. District | Code | |
| C. Building Type | | |
| Residence | | |
| D. Listed on Heritage Commission List of 6/24/75 | Yes | No <input checked="" type="checkbox"/> |

II. NOTES

Two-story frame house; clapboard siding with band of fishscale shingles at center of house; stick style porch and porte cochere; gable roof.

Circa 1890 (estimated).

0000

40

2-1

LOW

21

22 20

GB HP

63

01

FL

12

III. PHOTOGRAPH

JA-AD-631-245



| A. View | B. Roll | C. Frame |
|----------------------------|---------|----------|
| Southeast | 5 | 14 |
| Northeast | 5 | 15 |
| Gable detail (not printed) | 5 | 16 |
| Porte -cochere | 5 | 17 |

IV. SURVEYOR/DATE

| | | |
|-------------|---------|--------|
| MAS RJC JAR | 11-4-75 | BF JAR |
|-------------|---------|--------|

V. EVALUATION

| | | | |
|-------------------------------|-----|----|------|
| Approved for Further Research | Yes | No | Date |
|-------------------------------|-----|----|------|

The preparation of this survey was financed in part through a comprehensive planning grant from the Dept. of H. U. D., under the provision of Section 701 of the Housing Act of 1954, as amended.

PRELIMINARY SURVEY FORM Form I

INDEPENDENCE HISTORICAL SURVEY for the
HERITAGE COMMISSION, INDEPENDENCE, MISSOURI by
M. A. SOLOMON/R. J. CLAYBAUGH, ARCHITECTS, INC. and
BERND FOERSTER, A.I.A.





108 S. Overton

#63

entered

I. GENERAL INFORMATION

| | | |
|--|---|-----------------------------|
| A. Address | | |
| 114 East Pacific | | |
| B. District | Code | |
| Old Town | | |
| C. Building Type | | |
| Carriage House/Residence | | |
| D. Listed on Heritage Commission List of 6/24/75 | Yes <input checked="" type="checkbox"/> | No <input type="checkbox"/> |

II. NOTES

One and one half story masonry carriage house; brick exterior; truncated hip roof; converted into residence.

Originally carriage house for the Bryant residence at Main and Pacific.

Circa 1880 (estimated).

III. PHOTOGRAPH

JA-AS-031-246



| A. View | B. Roll | C. Frame |
|-----------|---------|----------|
| Southwest | 8 | 22 |
| | | |
| | | |
| | | |

IV. SURVEYOR/DATE

| | |
|----------------------|-----------------|
| MAS RJC JAR 11-11-75 | BF JAR 11-28-75 |
|----------------------|-----------------|

V. EVALUATION

| | | | |
|-------------------------------|------------------------------|-----------------------------|------|
| Approved for Further Research | Yes <input type="checkbox"/> | No <input type="checkbox"/> | Date |
|-------------------------------|------------------------------|-----------------------------|------|

The preparation of this survey was financed in part through a comprehensive planning grant from the Dept. of H. U. D., under the provision of Section 701 of the Housing Act of 1954, as amended.

PRELIMINARY SURVEY FORM Form I

INDEPENDENCE HISTORICAL SURVEY for the
HERITAGE COMMISSION, INDEPENDENCE, MISSOURI by
M. A. SOLOMON/R. J. CLAYBAUGH, ARCHITECTS, INC. and
BERND FOERSTER, A.I.A.





~~1244 W. SHOT~~ 114 E Pacific

#282

123 East Pacific Street House

I. GENERAL INFORMATION

| | | |
|--|------|--|
| A. Address | | |
| 123 East Pacific | | |
| B. District | Code | |
| C. Building Type | | |
| Residence | | |
| D. Listed on Heritage Commission List of 6/24/75 | Yes | No <input checked="" type="checkbox"/> |

II. NOTES

One and one half story bungalow; cut stone and stucco exterior; gable roof; half timbering in gable.

Circa 1920 (estimated).

030

22

1/2
110
40 61
20 40
68
63
71
FOL
RC

III. PHOTOGRAPH

JA-AS-031-247



| A. View | B. Roll | C. Frame |
|-----------|---------|----------|
| Northeast | 23 | 3 |
| | | |
| | | |
| | | |

IV. SURVEYOR/DATE

| | |
|-------------|-----------------|
| MAS RJC JAR | BF JAR 11-28-75 |
|-------------|-----------------|

V. EVALUATION

| | | | |
|-------------------------------|-----|----|------|
| Approved for Further Research | Yes | No | Date |
|-------------------------------|-----|----|------|

The preparation of this survey was financed in part through a comprehensive planning grant from the Dept. of H. U. D., under the provision of Section 701 of the Housing Act of 1954, as amended.

PRELIMINARY SURVEY FORM Form I

INDEPENDENCE HISTORICAL SURVEY for the
HERITAGE COMMISSION, INDEPENDENCE, MISSOURI by
M. A. SOLOMON/R. J. CLAYBAUGH, ARCHITECTS, INC. and
BERND FOERSTER, A.I.A.





123 E. Pacific

#283

126 East Pacific Street House

I. GENERAL INFORMATION

| | | |
|--|------|--|
| A. Address | | |
| 126 East Pacific | | |
| B. District | Code | |
| Old Spring | | |
| C. Building Type | | |
| Residence | | |
| D. Listed on Heritage Commission List of 6/24/75 | Yes | No <input checked="" type="checkbox"/> |

II. NOTES

Two and one half story frame residence; clapboard siding; truncated hip roof; front porch removed.

Circa 1885 (estimated). 2 1/2 - 1
 0000 WK
 40 49 21
 1 out 22 20
 CM
 63
 40
 OB
 12

III. PHOTOGRAPH

JA-AS-031-248



| A. View | B. Roll | C. Frame |
|-----------|---------|----------|
| Southeast | 8 | 23 |
| | | |
| | | |
| | | |

IV. SURVEYOR/DATE

| | |
|----------------------|-----------------|
| MAS RJC JAR 11-11-75 | BF JAR 11-28-75 |
|----------------------|-----------------|

V. EVALUATION

| | | | |
|-------------------------------|-----|----|------|
| Approved for Further Research | Yes | No | Date |
|-------------------------------|-----|----|------|

The preparation of this survey was financed in part through a comprehensive planning grant from the Dept. of H. U. D., under the provision of Section 701 of the Housing Act of 1954, as amended.

PRELIMINARY SURVEY FORM Form I

INDEPENDENCE HISTORICAL SURVEY for the
 HERITAGE COMMISSION, INDEPENDENCE, MISSOURI by
 M. A. SOLOMON/R. J. CLAYBAUGH, ARCHITECTS, INC. and
 BERND FOERSTER, A.I.A.





126 E. Pacific

#284

127 East Pacific Street House

JA-AS-031-249

I. GENERAL INFORMATION

| | | |
|--|------|--|
| A. Address | | |
| 127 East Pacific | | |
| B. District | Code | |
| C. Building Type | | |
| Residence | | |
| D. Listed on Heritage Commission List of 6/24/75 | Yes | No <input checked="" type="checkbox"/> |

II. NOTES

Two-story frame residence; clapboard siding; low hip roof; front porch removed; doorway remodeled.

Circa 1880 (estimated).

0000
12 09
030
2
WU
21
20
HP
63
01
RC

III. PHOTOGRAPH



| A. View | B. Roll | C. Frame |
|-----------|---------|----------|
| Northeast | 8 | 24 |
| | | |
| | | |
| | | |

IV. SURVEYOR/DATE

| | | | |
|-------------|----------|--------|----------|
| MAS RJC JAR | 11-11-75 | BF JAR | 11-28-75 |
|-------------|----------|--------|----------|

V. EVALUATION

| | | | |
|-------------------------------|-----|----|------|
| Approved for Further Research | Yes | No | Date |
|-------------------------------|-----|----|------|

The preparation of this survey was financed in part through a comprehensive planning grant from the Dept. of H. U. D., under the provision of Section 701 of the Housing Act of 1954, as amended.

PRELIMINARY SURVEY FORM Form I

INDEPENDENCE HISTORICAL SURVEY for the
HERITAGE COMMISSION, INDEPENDENCE, MISSOURI by
M. A. SOLOMON/R. J. CLAYBAUGH, ARCHITECTS, INC. and
BERND FOERSTER, A.I.A.



143 East Pacific Street House

I. GENERAL INFORMATION

| | | |
|--|------|----|
| A. Address | | |
| 143 East Pacific (corner) | | |
| B. District | Code | |
| C. Building Type | | |
| Residence | | |
| D. Listed on Heritage Commission List of 6/24/75 | Yes | No |

II. NOTES

Two-story frame residence; clapboard siding; hip roof; bracketed entablature; front porch removed; several additions at rear; brick stoop is addition; a well done renovation on a very pleasant street.

Circa 1880 (estimated).

1880
40 14

2
WU
21
20
4F
6B
01
RC

III. PHOTOGRAPH

JA-AS-031-250



| A. View | B. Roll | C. Frame |
|-----------|---------|----------|
| Southwest | 8 | 25 |
| | | |
| | | |
| | | |

IV. SURVEYOR/DATE

| | | | |
|-------------|----------|--------|----------|
| MAS RJC JAR | 11-11-75 | BF JAR | 11-28-75 |
|-------------|----------|--------|----------|

V. EVALUATION

| | | | |
|-------------------------------|-----|----|------|
| Approved for Further Research | Yes | No | Date |
|-------------------------------|-----|----|------|

The preparation of this survey was financed in part through a comprehensive planning grant from the Dept. of H. U. D., under the provision of Section 701 of the Housing Act of 1954, as amended.

PRELIMINARY SURVEY FORM Form I

INDEPENDENCE HISTORICAL SURVEY for the
HERITAGE COMMISSION, INDEPENDENCE, MISSOURI by
M. A. SOLOMON/R. J. CLAYBAUGH, ARCHITECTS, INC. and
BERND FOERSTER, A.I.A.



~~Figure 1~~



143 E. Pacific

#64

NR

I. GENERAL INFORMATION

| | | |
|--|---|----|
| A. Address | | |
| 313 West Pacific | | |
| B. District | Code | |
| Old Spring | | |
| C. Building Type | | |
| Residence | | |
| D. Listed on Heritage Commission List of 6/24/75 | Yes <input checked="" type="checkbox"/> | No |

II. NOTES

Two-story brick residence; much altered; truncated hip roof with cupola; 1850's cast iron second floor balcony; 1880's L-shaped porch; outbuildings date from late 19th century and the turn of the century.

WAGGONER RESIDENCE; George C. Bingham painted "Order No. 11" in a studio on the grounds.

Circa 1850.

III. PHOTOGRAPH

JA-AS-031-251



| A. View | B. Roll | C. Frame |
|-------------------|---------|----------|
| East | 10 | 16 |
| Southeast (close) | 10 | 17 |
| Northeast | 10 | 18 |
| | | |

IV. SURVEYOR/DATE

| | |
|----------------------|-----------------|
| MAS RJC JAR 11-13-75 | BF JAR 11-28-75 |
|----------------------|-----------------|

V. EVALUATION

| | | | |
|-------------------------------|-----|----|------|
| Approved for Further Research | Yes | No | Date |
|-------------------------------|-----|----|------|

The preparation of this survey was financed in part through a comprehensive planning grant from the Dept. of H. U. D., under the provision of Section 701 of the Housing Act of 1954, as amended.

PRELIMINARY SURVEY FORM Form I

INDEPENDENCE HISTORICAL SURVEY for the
HERITAGE COMMISSION, INDEPENDENCE, MISSOURI by
M. A. SOLOMON/R. J. CLAYBAUGH, ARCHITECTS, INC. and
BERND FOERSTER, A.I.A.



516 West Pacific Street Service Station

I. GENERAL INFORMATION

| | | |
|--|------|--|
| A. Address | | |
| 516 West Pacific | | |
| B. District | Code | |
| C. Building Type | | |
| Gas Station/Locksmith | | |
| D. Listed on Heritage Commission List of 6/24/75 | Yes | No <input checked="" type="checkbox"/> |

II. NOTES

One-story frame structure; hip roof; oversize brackets; porte cochere openings segmentally arched; Johns-Manville siding covers original exterior.

Damaged by fire December 15, 1975.

CARTY LOCKSMITH

0000
Circa 1925 (estimated).

030 050 270

02E 16D

1
WU
99
20 40
HP
63
01
PC
RC

III. PHOTOGRAPH

JA-AS-031-252



| A. View | B. Roll | C. Frame |
|-----------|---------|----------|
| Southwest | 12 | 13 |
| | | |
| | | |
| | | |

IV. SURVEYOR/DATE

| | |
|----------------------|-----------------|
| MAS RJC JAR 11-14-75 | BF JAR 11-28-75 |
|----------------------|-----------------|

V. EVALUATION

| | | | |
|-------------------------------|-----|----|------|
| Approved for Further Research | Yes | No | Date |
|-------------------------------|-----|----|------|

The preparation of this survey was financed in part through a comprehensive planning grant from the Dept. of H.U.D., under the provision of Section 701 of the Housing Act of 1954, as amended.

PRELIMINARY SURVEY FORM Form I

INDEPENDENCE HISTORICAL SURVEY for the
HERITAGE COMMISSION, INDEPENDENCE, MISSOURI by
M. A. SOLOMON/R. J. CLAYBAUGH, ARCHITECTS, INC. and
BERND FOERSTER, A.I.A.



629 South Park Street House

I. GENERAL INFORMATION

| | | |
|--|------|--|
| A. Address | | |
| 629 South Park | | |
| B. District | Code | |
| C. Building Type | | |
| Residence | | |
| D. Listed on Heritage Commission List of 6/24/75 | Yes | No <input checked="" type="checkbox"/> |

II. NOTES

Two-story masonry and frame residence; stone and brick first story; stucco second story; hip roof; L-shape; open terrace; round entrance tower.

Circa 1925 (estimated).

030

65

2

UP

30 61

40 20

HP

63

DK

01

SU RD

RC

III. PHOTOGRAPH

JA-AS-031-253



| A. View | B. Roll | C. Frame |
|-----------|---------|----------|
| Northwest | 21 | 11 |
| | | |
| | | |
| | | |

IV. SURVEYOR/DATE

| | | | |
|-------------|----------|--------|----------|
| MAS RJC JAR | 11-14-75 | BF JAR | 11-28-75 |
|-------------|----------|--------|----------|

V. EVALUATION

| | | | |
|-------------------------------|-----|----|------|
| Approved for Further Research | Yes | No | Date |
|-------------------------------|-----|----|------|

The preparation of this survey was financed in part through a comprehensive planning grant from the Dept. of H. U. D., under the provision of Section 701 of the Housing Act of 1954, as amended.

PRELIMINARY SURVEY FORM Form I

INDEPENDENCE HISTORICAL SURVEY for the
HERITAGE COMMISSION, INDEPENDENCE, MISSOURI by
M. A. SOLOMON/R. J. CLAYBAUGH, ARCHITECTS, INC. and
BERND FOERSTER, A.I.A.





629 S. Park

#287

641 South Park Street House

I. GENERAL INFORMATION

| | | |
|--|------|--|
| A. Address | | |
| 641 South Park | | |
| B. District | Code | |
| C. Building Type | | |
| Residence | | |
| D. Listed on Heritage Commission List of 6/24/75 | Yes | No <input checked="" type="checkbox"/> |

II. NOTES

Two-story uncoursed squared fieldstone residence; low hip roof; two-story porch at front-top level built in.

Circa 1915 (estimated).

0000
020
49

2
UD
40
40
HP
63
01
MS
RC

III. PHOTOGRAPH

JA-75-031-254



| A. View | B. Roll | C. Frame |
|-----------|---------|----------|
| Northwest | 11 | 14 |
| | | |
| | | |
| | | |

IV. SURVEYOR/DATE

| | | | |
|-------------|----------|--------|----------|
| MAS RJC JAR | 11-14-75 | BF JAR | 11-28-75 |
|-------------|----------|--------|----------|

V. EVALUATION


| | | | |
|-------------------------------|-----|----|------|
| Approved for Further Research | Yes | No | Date |
|-------------------------------|-----|----|------|

The preparation of this survey was financed in part through a comprehensive planning grant from the Dept. of H. U. D., under the provision of Section 701 of the Housing Act of 1954, as amended.

PRELIMINARY SURVEY FORM Form I

INDEPENDENCE HISTORICAL SURVEY for the
HERITAGE COMMISSION, INDEPENDENCE, MISSOURI by
M. A. SOLOMON/R. J. CLAYBAUGH, ARCHITECTS, INC. and
BERND FOERSTER, A.I.A.





641 S. Park

#288



641 S. Park

#288

I. GENERAL INFORMATION

| | | |
|--|------|--|
| A. Address | | |
| 701 South Park | | |
| B. District | Code | |
| C. Building Type | | |
| Residence | | |
| D. Listed on Heritage Commission List of 6/24/75 | Yes | No <input checked="" type="checkbox"/> |

II. NOTES

Two-story frame house; stucco over wood, cantilevered bays; leaded glass windows; obvious "Prairie School" influence. Not by Frank Lloyd Wright.

030

61

2
 Wm
 61
 20
 F+
 99
 01
 08
 12

III. PHOTOGRAPH



| A. View | B. Roll | C. Frame |
|-----------|---------|----------|
| Southwest | 11 | 15 |
| | | |
| | | |
| | | |

IV. SURVEYOR/DATE

| | |
|----------------------|-----------------|
| MAS RJC JAR 11-14-75 | BF JAR 11-28-75 |
|----------------------|-----------------|

V. EVALUATION

| | | | |
|-------------------------------|-----|----|------|
| Approved for Further Research | Yes | No | Date |
|-------------------------------|-----|----|------|

The preparation of this survey was financed in part through a comprehensive planning grant from the Dept. of H. U. D., under the provision of Section 701 of the Housing Act of 1954, as amended.

PRELIMINARY SURVEY FORM Form I

INDEPENDENCE HISTORICAL SURVEY for the
 HERITAGE COMMISSION, INDEPENDENCE, MISSOURI by
 M. A. SOLOMON/R. J. CLAYBAUGH, ARCHITECTS, INC. and
 BERND FOERSTER, A.I.A.





701 S. Park

#66

not
entered

I. GENERAL INFORMATION

| | | |
|--|------|--|
| A. Address | | |
| 826 South Park | | |
| B. District | Code | |
| C. Building Type | | |
| Tree | | |
| D. Listed on Heritage Commission List of 6/24/75 | Yes | No <input checked="" type="checkbox"/> |

II. NOTES

Large, gnarly cottonwood tree; a neighborhood landmark against the sky.

III. PHOTOGRAPH

JA 195-031-256



| A. View | B. Roll | C. Frame |
|-----------|---------|----------|
| Southeast | 11 | 11 |
| | | |
| | | |
| | | |

IV. SURVEYOR/DATE

| | |
|----------------------|-----------------|
| MAS RJC JAR 11-14-75 | BF JAR 11-28-75 |
|----------------------|-----------------|

V. EVALUATION

| | | | |
|-------------------------------|-----|----|------|
| Approved for Further Research | Yes | No | Date |
|-------------------------------|-----|----|------|

The preparation of this survey was financed in part through a comprehensive planning grant from the Dept. of H. U. D., under the provision of Section 701 of the Housing Act of 1954, as amended.

PRELIMINARY SURVEY FORM Form I

INDEPENDENCE HISTORICAL SURVEY for the
HERITAGE COMMISSION, INDEPENDENCE, MISSOURI by
M. A. SOLOMON/R. J. CLAYBAUGH, ARCHITECTS, INC. and
BERND FOERSTER, A.I.A.



1400 East Parker Street House

I. GENERAL INFORMATION

| | | |
|--|------|--|
| A. Address | | |
| 1400 East Parker | | |
| B. District | Code | |
| C. Building Type | | |
| Residence | | |
| D. Listed on Heritage Commission List of 6/24/75 | Yes | No <input checked="" type="checkbox"/> |

II. NOTES

One and one half story frame house; clapboard siding; gable roof; sited on nice lot; a plain, simple elegant house.

Circa 1900 (estimated). 1 1/2 - 1

0000

49

WIL

01

16 GB

65

01

TS

III. PHOTOGRAPH

JA-AS-031-257



| A. View | B. Roll | C. Frame |
|---------|---------|----------|
| South | 17 | 4 |
| | | |
| | | |
| | | |

IV. SURVEYOR/DATE

| | | |
|-------------|---------|--------|
| MAS RJC JAR | 11-6-75 | BF JAR |
|-------------|---------|--------|

V. EVALUATION

| | | | |
|-------------------------------|-----|----|------|
| Approved for Further Research | Yes | No | Date |
|-------------------------------|-----|----|------|

The preparation of this survey was financed in part through a comprehensive planning grant from the Dept. of H. U. D., under the provision of Section 701 of the Housing Act of 1954, as amended.

PRELIMINARY SURVEY FORM Form I

INDEPENDENCE HISTORICAL SURVEY for the
HERITAGE COMMISSION, INDEPENDENCE, MISSOURI by
M. A. SOLOMON/R. J. CLAYBAUGH, ARCHITECTS, INC. and
BERND FOERSTER, A.I.A.



109 South Pendelton Street House

I. GENERAL INFORMATION

| | | |
|--|------|--|
| A. Address | | |
| 109 South Pendelton | | |
| B. District | Code | |
| C. Building Type | | |
| Residence | | |
| D. Listed on Heritage Commission List of 6/24/75 | Yes | No <input checked="" type="checkbox"/> |

II. NOTES

One and one half story frame residence; hip roof; L-shaped porch with Doric columns paneled brick chimney; a house with handsome details; located on a superior street.

Circa 1890 (estimated).

0000
40 21
030

1/2
will
21
20
CM
6E
DR
QJA
IR

III. PHOTOGRAPH

JA-AS-031-258



| A. View | B. Roll | C. Frame |
|-----------|---------|----------|
| Southwest | 21 | 21 |
| | | |
| | | |
| | | |

IV. SURVEYOR/DATE

| | | | |
|-------------|----------|--------|----------|
| MAS RJC JAR | 11-14-75 | BF JAR | 11-28-75 |
|-------------|----------|--------|----------|

V. EVALUATION

| | | | |
|-------------------------------|-----|----|------|
| Approved for Further Research | Yes | No | Date |
|-------------------------------|-----|----|------|

The preparation of this survey was financed in part through a comprehensive planning grant from the Dept. of H. U. D., under the provision of Section 701 of the Housing Act of 1954, as amended.

PRELIMINARY SURVEY FORM Form I

INDEPENDENCE HISTORICAL SURVEY for the
HERITAGE COMMISSION, INDEPENDENCE, MISSOURI by
M. A. SOLOMON/R. J. CLAYBAUGH, ARCHITECTS, INC. and
BERND FOERSTER, A.I.A.



116 South Pendelton Street House

I. GENERAL INFORMATION

| | | |
|--|------|--|
| A. Address | | |
| 116 South Pendelton | | |
| B. District | Code | |
| C. Building Type | | |
| Residence | | |
| D. Listed on Heritage Commission List of 6/24/75 | Yes | No <input checked="" type="checkbox"/> |

II. NOTES

One-story frame cottage; truncated hip roof; excellent quality bracketed entablature; probably clapboard siding originally (now Johns Manville type siding); front porch with neo-classic details is a later element.

Circa 1880 (estimated).

0000
40
030

1
WU
99
20
HP
63
WA
RC

III. PHOTOGRAPH

JA-AS-031-259



| A. View | B. Roll | C. Frame |
|---------|---------|----------|
| | 12 | 36 |
| | | |
| | | |
| | | |

IV. SURVEYOR/DATE

| | |
|----------------------|-----------------|
| MAS RJC JAR 11-14-75 | BF JAR 11-28-75 |
|----------------------|-----------------|

V. EVALUATION

| | | | |
|-------------------------------|-----|----|------|
| Approved for Further Research | Yes | No | Date |
|-------------------------------|-----|----|------|

The preparation of this survey was financed in part through a comprehensive planning grant from the Dept. of H. U. D., under the provision of Section 701 of the Housing Act of 1954, as amended.

PRELIMINARY SURVEY FORM Form I

INDEPENDENCE HISTORICAL SURVEY for the
HERITAGE COMMISSION, INDEPENDENCE, MISSOURI by
M. A. SOLOMON/R. J. CLAYBAUGH, ARCHITECTS, INC. and
BERND FOERSTER, A.I.A.



202 South Pendelton Street House

I. GENERAL INFORMATION

| | | |
|--|------|--|
| A. Address | | |
| 202 South Pendelton | | |
| B. District | Code | |
| C. Building Type | | |
| Residence | | |
| D. Listed on Heritage Commission List of 6/24/75 | Yes | No <input checked="" type="checkbox"/> |

II. NOTES

One-story frame cottage; gable roof; half-round shingles in gable; pierced bargeboard; probably originally with clapboard siding (now asphalt brick); located on a superior street.

Circa 1885 (estimated).

0000
01
020

1-1
WU
63
22
16 SD
63
01
04
LS

III. PHOTOGRAPH

JA-AS-031-260



| A. View | B. Roll | C. Frame |
|---------|---------|----------|
| East | 21 | 20 |
| | | |
| | | |
| | | |

IV. SURVEYOR/DATE

| | |
|----------------------|-----------------|
| MAS RJC JAR 11-14-75 | BF JAR 11-28-75 |
|----------------------|-----------------|

V. EVALUATION

| | | | |
|-------------------------------|-----|----|------|
| Approved for Further Research | Yes | No | Date |
|-------------------------------|-----|----|------|

The preparation of this survey was financed in part through a comprehensive planning grant from the Dept. of H. U. D., under the provision of Section 701 of the Housing Act of 1954, as amended.

PRELIMINARY SURVEY FORM Form I

INDEPENDENCE HISTORICAL SURVEY for the
HERITAGE COMMISSION, INDEPENDENCE, MISSOURI by
M. A. SOLOMON/R. J. CLAYBAUGH, ARCHITECTS, INC. and
BERND FOERSTER, A.I.A.



206 South Pendelton Street House

I. GENERAL INFORMATION

| | | |
|--|------|--|
| A. Address | | |
| 206 South Pendelton | | |
| B. District | Code | |
| C. Building Type | | |
| Residence | | |
| D. Listed on Heritage Commission List of 6/24/75 | Yes | No <input checked="" type="checkbox"/> |

II. NOTES

Two and one half story frame residence; bellcast gable roof; clapboard siding; Doric columned front porch; located on an excellent street.

Circa 1905 (estimated).

0000

18

030

2 1/2 - 1

WU

21

20

GB GB

63

DR

01

Fu

RC

III. PHOTOGRAPH

JA-MS-031-261



| A. View | B. Roll | C. Frame |
|-----------|---------|----------|
| Southeast | 12 | 33 |
| | | |
| | | |
| | | |

IV. SURVEYOR/DATE

| | | | |
|-------------|----------|--------|----------|
| MAS RJC JAR | 11-14-75 | BF JAR | 11-28-75 |
|-------------|----------|--------|----------|

V. EVALUATION

| | | | |
|-------------------------------|-----|----|------|
| Approved for Further Research | Yes | No | Date |
|-------------------------------|-----|----|------|

The preparation of this survey was financed in part through a comprehensive planning grant from the Dept. of H. U. D., under the provision of Section 701 of the Housing Act of 1954, as amended.

PRELIMINARY SURVEY FORM Form I

INDEPENDENCE HISTORICAL SURVEY for the
HERITAGE COMMISSION, INDEPENDENCE, MISSOURI by
M. A. SOLOMON/R. J. CLAYBAUGH, ARCHITECTS, INC. and
BERND FOERSTER, A.I.A.



213 South Pendelton Street House

JA-AS-031-262

I. GENERAL INFORMATION

| | | |
|--|------|--|
| A. Address | | |
| 213 South Pendelton | | |
| B. District | Code | |
| C. Building Type | | |
| Residence | | |
| D. Listed on Heritage Commission List of 6/24/75 | Yes | No <input checked="" type="checkbox"/> |

II. NOTES

One and one half story masonry bungalow; brick exterior; gable roof; located on a superior street.

Circa 1920 (estimated).

0000

22

1 1/2
UD
30 99
CB
63
DR
01
RC

III. PHOTOGRAPH



| A. View | B. Roll | C. Frame |
|-----------|---------|----------|
| Northwest | 12 | 34 |
| | | |
| | | |
| | | |

IV. SURVEYOR/DATE

| | | | |
|-------------|----------|--------|----------|
| MAS RJC JAR | 11-14-75 | BF JAR | 11-28-75 |
|-------------|----------|--------|----------|

V. EVALUATION

| | | | |
|-------------------------------|-----|----|------|
| Approved for Further Research | Yes | No | Date |
|-------------------------------|-----|----|------|

The preparation of this survey was financed in part through a comprehensive planning grant from the Dept. of H. U. D., under the provision of Section 701 of the Housing Act of 1954, as amended.

PRELIMINARY SURVEY FORM Form I

INDEPENDENCE HISTORICAL SURVEY for the
HERITAGE COMMISSION, INDEPENDENCE, MISSOURI by
M. A. SOLOMON/R. J. CLAYBAUGH, ARCHITECTS, INC. and
BERND FOERSTER, A.I.A.



217 South Pendelton Street House

I. GENERAL INFORMATION

| | | |
|--|------|--|
| A. Address | | |
| 217 South Pendelton | | |
| B. District | Code | |
| C. Building Type | | |
| Residence | | |
| D. Listed on Heritage Commission List of 6/24/75 | Yes | No <input checked="" type="checkbox"/> |

II. NOTES

One and one half story random stone bungalow; gable roof with unusual upturned ends; exposed rafters; the only house of its type in Independence, Missouri; located on an excellent street.

Circa 1920 (estimated).

0000

030

22

1 1/2

45

40

61 20 40

6B

63

DR


01

R1

RC

III. PHOTOGRAPH

JA-AS-031-243



| A. View | B. Roll | C. Frame |
|-----------|---------|----------|
| Northwest | 12 | 32 |
| | | |
| | | |
| | | |

IV. SURVEYOR/DATE

| | | | |
|-------------|----------|--------|----------|
| MAS RJC JAR | 11-14-75 | BF JAR | 11-28-75 |
|-------------|----------|--------|----------|

V. EVALUATION

| | | | |
|-------------------------------|-----|----|------|
| Approved for Further Research | Yes | No | Date |
|-------------------------------|-----|----|------|

The preparation of this survey was financed in part through a comprehensive planning grant from the Dept. of H. U. D., under the provision of Section 701 of the Housing Act of 1954, as amended.

PRELIMINARY SURVEY FORM Form I

INDEPENDENCE HISTORICAL SURVEY for the
HERITAGE COMMISSION, INDEPENDENCE, MISSOURI by
M. A. SOLOMON/R. J. CLAYBAUGH, ARCHITECTS, INC. and
BERND FOERSTER, A.I.A.



JA-AS-031-264

IV. PHOTOGRAPHY

INDEPENDENCE HISTORICAL SURVEY — Form II Page 3 of 4



100 N. Pleasant

| A. View | B. Roll | C. Frame | A. View | B. Roll | C. Frame |
|-----------|---------|----------|---------|---------|----------|
| Southeast | 76 | 068 | 01 | | |
| | | | | | |
| | | | | | |



100 N. Pleasant

#67

I. GENERAL INFORMATION

| | | |
|--|---|-----------------------------|
| A. Address | | |
| 101 North Pleasant | | |
| B. District | Code | |
| Truman Historic District | | |
| C. Building Type | | |
| Residence/Office | | |
| D. Listed on Heritage Commission List of 6/24/75 | Yes <input checked="" type="checkbox"/> | No <input type="checkbox"/> |

II. NOTES

Two and one half frame residence; narrow and wide clapboard siding; bellcast gable roof; L-shape porch; well designed; neo-classic details.

III. PHOTOGRAPH

JA-AS-031-245



| A. View | B. Roll | C. Frame |
|-----------|---------|----------|
| Northwest | 2 | 6 |
| | | |
| | | |
| | | |

IV. SURVEYOR/DATE

| | | | |
|-------------|----------|--------|----------|
| MAS RJC JAR | 10-28-75 | BF JAR | 11-28-75 |
|-------------|----------|--------|----------|

V. EVALUATION

| | | | |
|-------------------------------|------------------------------|-----------------------------|------|
| Approved for Further Research | Yes <input type="checkbox"/> | No <input type="checkbox"/> | Date |
|-------------------------------|------------------------------|-----------------------------|------|

The preparation of this survey was financed in part through a comprehensive planning grant from the Dept. of H. U. D., under the provision of Section 701 of the Housing Act of 1954, as amended.

PRELIMINARY SURVEY FORM Form I

INDEPENDENCE HISTORICAL SURVEY for the
HERITAGE COMMISSION, INDEPENDENCE, MISSOURI by
M. A. SOLOMON/R. J. CLAYBAUGH, ARCHITECTS, INC. and
BERND FOERSTER, A.I.A.



I. GENERAL INFORMATION

| | | |
|--|---|----|
| A. Address | | |
| 300 North Pleasant | | |
| B. District | Code | |
| Truman Historic District | | |
| C. Building Type | | |
| Residence/Crafts Center | | |
| D. Listed on Heritage Commission List of 6/24/75 | Yes <input checked="" type="checkbox"/> | No |

II. NOTES

Two and one half story frame residence; clapboard siding; gabled hip roof; shingled gables; pierced bargeboards; shed roofed front and rear porches; rear porch with pierced frieze; front porch with spindle frieze; turned posts; flat roofed entry wing; a very handsome, intact house.

Originally a residence, now a crafts center.

Circa 1890 (estimated).

III. PHOTOGRAPH

JA-A3-031-2466



| A. View | B. Roll | C. Frame |
|-----------|---------|----------|
| Southeast | 15 | 1 |
| | | |
| | | |
| | | |

IV. SURVEYOR/DATE

| | |
|----------------------|-----------------|
| MAS RJC JAR 10-30-75 | BF JAR 11-28-75 |
|----------------------|-----------------|

V. EVALUATION

| | | | |
|-------------------------------|-----|----|------|
| Approved for Further Research | Yes | No | Date |
|-------------------------------|-----|----|------|

The preparation of this survey was financed in part through a comprehensive planning grant from the Dept. of H. U. D., under the provision of Section 701 of the Housing Act of 1954, as amended.

PRELIMINARY SURVEY FORM Form I

INDEPENDENCE HISTORICAL SURVEY for the
HERITAGE COMMISSION, INDEPENDENCE, MISSOURI by
M. A. SOLOMON/R. J. CLAYBAUGH, ARCHITECTS, INC. and
BERND FOERSTER, A.I.A.



I. GENERAL INFORMATION

| | | |
|--|------|--|
| A. Address | | |
| 406 North Pleasant | | |
| B. District | Code | |
| Truman (expanded) | | |
| C. Building Type | | |
| Residence | | |
| D. Listed on Heritage Commission List of 6/24/75 | Yes | No <input checked="" type="checkbox"/> |

II. NOTES

One and one half story frame house; clapboard siding; L-shaped porch with spindle frieze and turned posts; diaper design in gable. Excellent street.

III. PHOTOGRAPH



| A. View | B. Roll | C. Frame |
|---------------------------|---------|----------|
| Southeast | 15 | 4 |
| East detail (not printed) | | |
| | | |
| | | |

IV. SURVEYOR/DATE

| | | | |
|-------------|----------|--------|----------|
| MAS RJC JAR | 10-30-75 | BF JAR | 11-28-75 |
|-------------|----------|--------|----------|

V. EVALUATION

| | | | |
|-------------------------------|-----|----|------|
| Approved for Further Research | Yes | No | Date |
|-------------------------------|-----|----|------|

The preparation of this survey was financed in part through a comprehensive planning grant from the Dept. of H. U. D., under the provision of Section 701 of the Housing Act of 1954, as amended.

PRELIMINARY SURVEY FORM Form I

INDEPENDENCE HISTORICAL SURVEY for the
HERITAGE COMMISSION, INDEPENDENCE, MISSOURI by
M. A. SOLOMON/R. J. CLAYBAUGH, ARCHITECTS, INC. and
BERND FOERSTER, A.I.A.



I. GENERAL INFORMATION

| | | |
|--|---|-----------------------------|
| A. Address | | |
| 407 North Pleasant | | |
| B. District | Code | |
| Truman Historic District | | |
| C. Building Type | | |
| Residence | | |
| D. Listed on Heritage Commission List of 6/24/75 | Yes <input checked="" type="checkbox"/> | No <input type="checkbox"/> |

II. NOTES

Two and one half story frame residence; truncated hip roof; bracketed entablature; new dormer; front porch removed; clapboard siding; entire street important from Truman Road to view of Truman Library.

Circa 1890 (estimated).

III. PHOTOGRAPH



| A. View | B. Roll | C. Frame |
|---------|---------|----------|
| West | 15 | 2 |
| | | |
| | | |
| | | |

IV. SURVEYOR/DATE

| | |
|----------------------|-----------------|
| MAS RJC JAR 10-30-75 | BF JAR 11-28-75 |
|----------------------|-----------------|

V. EVALUATION

| | | | |
|-------------------------------|------------------------------|-----------------------------|------|
| Approved for Further Research | Yes <input type="checkbox"/> | No <input type="checkbox"/> | Date |
|-------------------------------|------------------------------|-----------------------------|------|

The preparation of this survey was financed in part through a comprehensive planning grant from the Dept. of H. U. D., under the provision of Section 701 of the Housing Act of 1954, as amended.

PRELIMINARY SURVEY FORM Form I

INDEPENDENCE HISTORICAL SURVEY for the
HERITAGE COMMISSION, INDEPENDENCE, MISSOURI by
M. A. SOLOMON/R. J. CLAYBAUGH, ARCHITECTS, INC. and
BERND FOERSTER, A.I.A.



JA-AS-031-269

I. GENERAL INFORMATION

| | | |
|--|------|----|
| A. Address | | |
| 409 North Pleasant | | |
| B. District | Code | |
| Truman Historic District | | |
| C. Building Type | | |
| Residence | | |
| D. Listed on Heritage Commission List of 6/24/75 | Yes | No |
| | X | |

II. NOTES

Two and one half story frame residence; clapboard siding; hip roof with gabled wings; shingled gables; decorated bargeboards; projecting eaves with exposed rafters; L-shaped front porch with rondels in frieze; turned posts; two and one half story bay on south; a handsome, intact house.

Resembles 602 North Delaware.

Circa 1890. (estimated)

III. PHOTOGRAPH



| A. View | B. Roll | C. Frame |
|-----------|---------|----------|
| Southwest | 15 | 3 |
| | | |
| | | |
| | | |

IV. SURVEYOR/DATE

| | | | |
|-------------|----------|--------|----------|
| MAS RJC JAR | 10-30-75 | BF JAR | 11-28-75 |
|-------------|----------|--------|----------|

V. EVALUATION

| | | | |
|-------------------------------|-----|----|------|
| Approved for Further Research | Yes | No | Date |
|-------------------------------|-----|----|------|

The preparation of this survey was financed in part through a comprehensive planning grant from the Dept. of H. U. D., under the provision of Section 701 of the Housing Act of 1954, as amended.

PRELIMINARY SURVEY FORM Form I

INDEPENDENCE HISTORICAL SURVEY for the
HERITAGE COMMISSION, INDEPENDENCE, MISSOURI by
M. A. SOLOMON/R. J. CLAYBAUGH, ARCHITECTS, INC. and
BERND FOERSTER, A.I.A.



I. GENERAL INFORMATION

| | | |
|--|---|-----------------------------|
| A. Address | | |
| 415 North Pleasant | | |
| B. District | Code | |
| Truman Historic District | | |
| C. Building Type | | |
| Residence | | |
| D. Listed on Heritage Commission List of 6/24/75 | Yes <input checked="" type="checkbox"/> | No <input type="checkbox"/> |

II. NOTES

Two-story frame residence; clapboard siding; gable roof; L-shape porch with neo-classic columns; a superior house on a superior street; note view from Truman Road to Truman Library.

Circa 1900 (estimated).

III. PHOTOGRAPH

JA-AS-031-270



| A. View | B. Roll | C. Frame |
|-----------|---------|----------|
| Southwest | 15 | 5 |
| | | |
| | | |
| | | |

IV. SURVEYOR/DATE

| | |
|----------------------|-----------------|
| MAS RJC JAR 10-30-75 | BF JAR 11-28-75 |
|----------------------|-----------------|

V. EVALUATION

| | | | |
|-------------------------------|------------------------------|-----------------------------|------|
| Approved for Further Research | Yes <input type="checkbox"/> | No <input type="checkbox"/> | Date |
|-------------------------------|------------------------------|-----------------------------|------|

The preparation of this survey was financed in part through a comprehensive planning grant from the Dept. of H. U. D., under the provision of Section 701 of the Housing Act of 1954, as amended.

PRELIMINARY SURVEY FORM Form I

INDEPENDENCE HISTORICAL SURVEY for the
HERITAGE COMMISSION, INDEPENDENCE, MISSOURI by
M. A. SOLOMON/R. J. CLAYBAUGH, ARCHITECTS, INC. and
BERND FOERSTER, A.I.A.



I. GENERAL INFORMATION

| | | |
|--|---|----|
| A. Address | | |
| 424 North Pleasant | | |
| B. District | Code | |
| Truman Historic District | | |
| C. Building Type | | |
| Residence | | |
| D. Listed on Heritage Commission List of 6/24/75 | Yes <input checked="" type="checkbox"/> | No |

II. NOTES

Two and one half story frame residence; gable roof; clapboard siding; front porch remodeled and enclosed; bracketed entablature; an above average house on a superior street.

Circa 1890 (estimated).

III. PHOTOGRAPH

JA-AS-031-271



| A. View | B. Ro. | C. Frame |
|-----------|--------|----------|
| Northeast | 15 | 7 |
| | | |
| | | |
| | | |

IV. SURVEYOR/DATE

| | |
|----------------------|-----------------|
| MAS RJC JAR 10-30-75 | BF JAR 11-28-75 |
|----------------------|-----------------|

V. EVALUATION

| | | | |
|-------------------------------|-----|----|------|
| Approved for Further Research | Yes | No | Date |
|-------------------------------|-----|----|------|

The preparation of this survey was financed in part through a comprehensive planning grant from the Dept. of H. U. D., under the provision of Section 701 of the Housing Act of 1954, as amended.

PRELIMINARY SURVEY FORM Form I

INDEPENDENCE HISTORICAL SURVEY for the
HERITAGE COMMISSION, INDEPENDENCE, MISSOURI by
M. A. SOLOMON/R. J. CLAYBAUGH, ARCHITECTS, INC. and
BERND FOERSTER, A.I.A.



501 North Pleasant Street House

JA-AS-031-272

I. GENERAL INFORMATION

| | | |
|--|------|--|
| A. Address | | |
| 501 North Pleasant | | |
| B. District | Code | |
| C. Building Type | | |
| Residence | | |
| D. Listed on Heritage Commission List of 6/24/75 | Yes | No <input checked="" type="checkbox"/> |

II. NOTES

One and one half story uncoursed, fieldstone bungalow; half timbered, stuccoed gable; bellcast gable roof; good plantings.

Circa 1915 (estimated).

0000

030

22

1 1/2

UD

40 61

20 40 25

6B.

63

D12

01

R1

RL

III. PHOTOGRAPH



| A. View | B. Roll | C. Frame |
|-----------|---------|----------|
| Southwest | 15 | 6 |
| | | |
| | | |
| | | |

IV. SURVEYOR/DATE

| | | | |
|-------------|----------|--------|----------|
| MAS RJC JAR | 10-30-75 | BF JAR | 11-28-75 |
|-------------|----------|--------|----------|

V. EVALUATION

| | | | |
|-------------------------------|-----|----|------|
| Approved for Further Research | Yes | No | Date |
|-------------------------------|-----|----|------|

The preparation of this survey was financed in part through a comprehensive planning grant from the Dept. of H. U. D., under the provision of Section 701 of the Housing Act of 1954, as amended.

PRELIMINARY SURVEY FORM Form I

INDEPENDENCE HISTORICAL SURVEY for the
HERITAGE COMMISSION, INDEPENDENCE, MISSOURI by
M. A. SOLOMON/R. J. CLAYBAUGH, ARCHITECTS, INC. and
BERND FOERSTER, A.I.A.





501 N. Pleasant

#304

I. GENERAL INFORMATION

| | | |
|--|------|--|
| A. Address | | |
| 513 North Pleasant | | |
| B. District | Code | |
| Truman Historic District | | |
| C. Building Type | | |
| Residence | | |
| D. Listed on Heritage Commission List of 6/24/75 | Yes | No <input checked="" type="checkbox"/> |

II. NOTES

Two and one half story frame residence; clapboard siding; well designed bays and openings on north facade; bellcast gable roof.

III. PHOTOGRAPH

JA-AS-031-273



| A. View | B. Roll | C. Frame |
|------------------|---------|----------|
| Northwest | 15 | 8 |
| North bay detail | 15 | 9 |
| | | |
| | | |

IV. SURVEYOR/DATE

| | |
|----------------------|-----------------|
| MAS RJC JAR 10-30-75 | BF JAR 11-28-75 |
|----------------------|-----------------|

V. EVALUATION

| | | | |
|-------------------------------|-----|----|------|
| Approved for Further Research | Yes | No | Date |
|-------------------------------|-----|----|------|

The preparation of this survey was financed in part through a comprehensive planning grant from the Dept. of H.U.D., under the provision of Section 701 of the Housing Act of 1954, as amended.

PRELIMINARY SURVEY FORM Form I

INDEPENDENCE HISTORICAL SURVEY for the
HERITAGE COMMISSION, INDEPENDENCE, MISSOURI by
M. A. SOLOMON/R. J. CLAYBAUGH, ARCHITECTS, INC. and
BERND FOERSTER, A.I.A.



514 North Pleasant Street House

JA-AS-031-274

I. GENERAL INFORMATION

| | | |
|--|------|----|
| A. Address | | |
| 514 North Pleasant | | |
| B. District | Code | |
| C. Building Type | | |
| Residence | | |
| D. Listed on Heritage Commission List of 6/24/75 | Yes | No |
| | X | |

II. NOTES

Two-story frame residence; truncated hip roof; clapboard siding; bracketed entablature; front porch post remodeled.

Circa 1890 (estimated).

0000

40 49

030

2

WU

21

20 40

AP GB

63

01

FU

RC

III. PHOTOGRAPH



| A. View | B. Roll | C. Frame |
|-----------|---------|----------|
| Southeast | 15 | 10 |
| | | |
| | | |
| | | |

IV. SURVEYOR/DATE

| | |
|----------------------|-----------------|
| MAS RJC JAR 10-30-75 | BF JAR 11-28-75 |
|----------------------|-----------------|

V. EVALUATION

| | | | |
|-------------------------------|-----|----|------|
| Approved for Further Research | Yes | No | Date |
|-------------------------------|-----|----|------|

The preparation of this survey was financed in part through a comprehensive planning grant from the Dept. of H. U. D., under the provision of Section 701 of the Housing Act of 1954, as amended.

PRELIMINARY SURVEY FORM Form I

INDEPENDENCE HISTORICAL SURVEY for the
HERITAGE COMMISSION, INDEPENDENCE, MISSOURI by
M. A. SOLOMON/R. J. CLAYBAUGH, ARCHITECTS, INC. and
BERND FOERSTER, A.I.A.





514 N. Pleasant

#305

518 North Pleasant Street House

JA-AS-031-275

I. GENERAL INFORMATION

| | | |
|--|------|--|
| A. Address | | |
| 518 North Pleasant | | |
| B. District | Code | |
| C. Building Type | | |
| Residence | | |
| D. Listed on Heritage Commission List of 6/24/75 | Yes | No <input checked="" type="checkbox"/> |

III. PHOTOGRAPH



II. NOTES

One and one half story frame bungalow; clapboard siding; projecting eaves, exposed rafters; recessed porch; gable roof with truncated end.

0000
030
22

1 - 1/2
WUE
21
20
C6 UP
63
DR
01
R1
RG

| A. View | B. Roll | C. Frame |
|-------------------------|---------|----------|
| Southeast (mostly east) | 15 | 11 |
| | | |
| | | |
| | | |

IV. SURVEYOR/DATE

| | |
|----------------------|-----------------|
| MAS RJC JAR 10-30-75 | BF JAR 11-28-75 |
|----------------------|-----------------|

V. EVALUATION

| | | | |
|-------------------------------|-----|----|------|
| Approved for Further Research | Yes | No | Date |
|-------------------------------|-----|----|------|

The preparation of this survey was financed in part through a comprehensive planning grant from the Dept. of H. U. D., under the provision of Section 701 of the Housing Act of 1954, as amended.

PRELIMINARY SURVEY FORM Form I

INDEPENDENCE HISTORICAL SURVEY for the
HERITAGE COMMISSION, INDEPENDENCE, MISSOURI by
M. A. SOLOMON/R. J. CLAYBAUGH, ARCHITECTS, INC. and
BERND FOERSTER, A.I.A.





518 W. Pleasant

#306

I. GENERAL INFORMATION

| | | |
|--|---|-----------------------------|
| A. Address | | |
| 116 South Pleasant | | |
| B. District | Code | |
| C. Building Type | | |
| Residence | | |
| D. Listed on Heritage Commission List of 6/24/75 | Yes <input checked="" type="checkbox"/> | No <input type="checkbox"/> |

II. NOTES D30

2 1/2
LB
30
30 40 20
MN
43
DR
01
RD
RL

Two and one half story masonry residence; mansard roof; paneled brick chimneys; stone and brick voussoirs; porch originally extended across front; greatly altered.

Built by Joseph W. Mercer; purchased in 1940 by the Wilcox family; Randell Co. brick used in the structure.

DK
1887
Source: Pearl Wilcox (conversation, January 12, 1975). INDEPENDENCE, MISSOURI, (1902), J.C.J.S.A., acc. 360, box 79; photo of J. W. Mercer res. page 43; biography of J. W. Mercer page 64; JACKSON COUNTY PIONEERS, Pearl Wilcox, 1975, Independence, Missouri, Page 473.

Cost: \$18,000.00

III. PHOTOGRAPH



| A. View | B. Roll | C. Frame |
|-----------|---------|----------|
| Southeast | 17 | 27 |
| | | |
| | | |
| | | |

IV. SURVEYOR/DATE

| | |
|----------------------|-----------------|
| MAS RJC JAR 11-11-75 | BF JAR 11-28-75 |
|----------------------|-----------------|


V. EVALUATION

| | | | |
|-------------------------------|------------------------------|-----------------------------|------|
| Approved for Further Research | Yes <input type="checkbox"/> | No <input type="checkbox"/> | Date |
|-------------------------------|------------------------------|-----------------------------|------|

The preparation of this survey was financed in part through a comprehensive planning grant from the Dept. of H. U. D., under the provision of Section 701 of the Housing Act of 1954, as amended.

PRELIMINARY SURVEY FORM Form I

INDEPENDENCE HISTORICAL SURVEY for the
HERITAGE COMMISSION, INDEPENDENCE, MISSOURI by
M. A. SOLOMON/R. J. CLAYBAUGH, ARCHITECTS, INC. and
BERND FOERSTER, A.I.A.





116 S. Pleasant

#69

First Christian Church

JA-AS-031-277

I. GENERAL INFORMATION

| | | |
|--|---|-----------------------------|
| A. Address | | |
| 125 South Pleasant | | |
| B. District | Code | |
| Old Town | | |
| C. Building Type | | |
| Church | | |
| D. Listed on Heritage Commission List of 6/24/75 | Yes <input checked="" type="checkbox"/> | No <input type="checkbox"/> |

II. NOTES

Buff brick church; Greek temple exterior motifs; Doric porch columns support pediment.

FIRST CHRISTIAN CHURCH

Erected 1908, burned 1918, rebuilt 1919.

Source: cornerstone.

030 2
75 45
30
30 20
16
63
01
PO
TS

III. PHOTOGRAPH



| A. View | B. Roll | C. Frame |
|-----------|---------|----------|
| Southwest | 9 | 5 |
| | | |
| | | |
| | | |

IV. SURVEYOR/DATE

| | |
|----------------------|-----------------|
| MAS RJC JAR 11-11-75 | BF JAR 11-28-75 |
|----------------------|-----------------|

V. EVALUATION

| | | | |
|-------------------------------|------------------------------|-----------------------------|------|
| Approved for Further Research | Yes <input type="checkbox"/> | No <input type="checkbox"/> | Date |
|-------------------------------|------------------------------|-----------------------------|------|

The preparation of this survey was financed in part through a comprehensive planning grant from the Dept. of H. U. D., under the provision of Section 701 of the Housing Act of 1954, as amended.

PRELIMINARY SURVEY FORM Form I

INDEPENDENCE HISTORICAL SURVEY for the
HERITAGE COMMISSION, INDEPENDENCE, MISSOURI by
M. A. SOLOMON/R. J. CLAYBAUGH, ARCHITECTS, INC. and
BERND FOERSTER, A.I.A.





125 S. Pleasant

#70

Church of Jesus Christ of Latter Day Saints

JA-AS-031-278

I. GENERAL INFORMATION

| | | |
|--|------|--|
| A. Address | | |
| 302 South Pleasant | | |
| B. District | Code | |
| Old Town | | |
| C. Building Type | | |
| Church | | |
| D. Listed on Heritage Commission List of 6/24/75 | Yes | No <input checked="" type="checkbox"/> |

II. NOTES

Brick church; Maltese cross shape; flat roof; elaborate glazed terracotta ornament; note Star of David.

CHURCH of JESUS CHRIST of LATTER DAY SAINTS

1914

Source: cornerstone

030 2
 UD
 30
 62 30
 F+PR
 99
 01
 112

III. PHOTOGRAPH



| A. View | B. Roll | C. Frame |
|--------------------|---------|----------|
| East (not printed) | 9 | 1 |
| Northeast | 9 | 2 |
| | | |
| | | |

IV. SURVEYOR/DATE

| | | | |
|-------------|----------|--------|----------|
| MAS RJC JAR | 11-11-75 | BF JAR | 11-28-75 |
|-------------|----------|--------|----------|

V. EVALUATION

| | | | |
|-------------------------------|-----|----|------|
| Approved for Further Research | Yes | No | Date |
|-------------------------------|-----|----|------|

The preparation of this survey was financed in part through a comprehensive planning grant from the Dept. of H. U. D., under the provision of Section 701 of the Housing Act of 1954, as amended.

PRELIMINARY SURVEY FORM Form I

INDEPENDENCE HISTORICAL SURVEY for the
 HERITAGE COMMISSION, INDEPENDENCE, MISSOURI by
 M. A. SOLOMON/R. J. CLAYBAUGH, ARCHITECTS, INC. and
 BERND FOERSTER, A.I.A.



NR

JA-AS-031-279

I. GENERAL INFORMATION

| | | |
|--|---|----|
| A. Address | | |
| 305 South Pleasant | | |
| B. District | Code | |
| Old Town | | |
| C. Building Type | | |
| Residence | | |
| D. Listed on Heritage Commission List of 6/24/75 | Yes <input checked="" type="checkbox"/> | No |

II. NOTES

One and one half story brick residence; high gable with a center gable; elaborate pierced bargeboard; porch post not original.

OVERFELT/JOHNSTON HOUSE

Circa 1850

Source: The National Register of Historic Places.

III. PHOTOGRAPH



| A. View | B. Roll | C. Frame |
|-----------|---------|----------|
| Southwest | 8 | 36 |
| | | |
| | | |
| | | |

IV. SURVEYOR/DATE

| | |
|----------------------|-----------------|
| MAS RJC JAR 11-11-75 | BF JAR 11-28-75 |
|----------------------|-----------------|

V. EVALUATION

| | | | |
|-------------------------------|-----|----|------|
| Approved for Further Research | Yes | No | Date |
|-------------------------------|-----|----|------|

The preparation of this survey was financed in part through a comprehensive planning grant from the Dept. of H. U. D., under the provision of Section 701 of the Housing Act of 1954, as amended.

PRELIMINARY SURVEY FORM Form I

INDEPENDENCE HISTORICAL SURVEY for the
HERITAGE COMMISSION, INDEPENDENCE, MISSOURI by
M. A. SOLOMON/R. J. CLAYBAUGH, ARCHITECTS, INC. and
BERND FOERSTER, A.I.A.



078

JA-AS-031-280

I. GENERAL INFORMATION

| | | |
|--|---|-----------------------------|
| A. Address | | |
| 313 South Pleasant | | |
| B. District | Code | |
| Old Town | | |
| C. Building Type | | |
| Residence | | |
| D. Listed on Heritage Commission List of 6/24/75 | Yes <input checked="" type="checkbox"/> | No <input type="checkbox"/> |

III. PHOTOGRAPH



II. NOTES

Two-story masonry residence; red brick; low gable roof; rear kitchen wing has been enlarged to width of main section; front porch is not original; out buildings at the rear were demolished by 1934.

Built by Hugh L. Dodds. Other owners have been A. W. Palmer, Charles Sturdevant and Samuel I. Dryden. Captain Lambert P. Williamson purchased the home in 1867. His daughter, Mrs. Carolyn W. Muir, was the next owner. Captain Williamson was a partner of Col. Vaile in the North Western Overland Mail Co. He later formed the Western Mail and State Co.

Circa 1850 (estimated).

JACKSON COUNTY PIONEERS, Pearl Wilcox; Independence, Missouri, 1975, Pages 249-250.

J.C.H.S.A. clipping KANSAS CITY TIMES "Rich Memories of Other Days Abide in Many Homes of Old Independence", October 15, 1940.

| A. View | B. Roll | C. Frame |
|-----------|---------|----------|
| Southwest | 17 | 28 |
| | | |
| | | |
| | | |

IV. SURVEYOR/DATE

| | | | |
|-------------|----------|--------|----------|
| MAS RJC JAR | 11-11-75 | BF JAR | 11-28-75 |
|-------------|----------|--------|----------|

V. EVALUATION

| | | | |
|-------------------------------|------------------------------|-----------------------------|------|
| Approved for Further Research | Yes <input type="checkbox"/> | No <input type="checkbox"/> | Date |
|-------------------------------|------------------------------|-----------------------------|------|

The preparation of this survey was financed in part through a comprehensive planning grant from the Dept. of H. U. D., under the provision of Section 701 of the Housing Act of 1954, as amended.

PRELIMINARY SURVEY FORM Form I

INDEPENDENCE HISTORICAL SURVEY for the
HERITAGE COMMISSION, INDEPENDENCE, MISSOURI by
M. A. SOLOMON/R. J. CLAYBAUGH, ARCHITECTS, INC. and
BERND FOERSTER, A.I.A.



1014 South Pleasant Street House

I. GENERAL INFORMATION

| | | |
|--|------|--|
| A. Address | | |
| 1014 South Pleasant | | |
| B. District | Code | |
| Old Spring | | |
| C. Building Type | | |
| Residence | | |
| D. Listed on Heritage Commission List of 6/24/75 | Yes | No <input checked="" type="checkbox"/> |

II. NOTES

Two-story red brick residence; low hip roof; one-story kitchen wing at rear; squared fieldstone foundation; main facade faces south.

House originally fronted Westport Road.

Circa 1850 (estimated).

0000

moved 0000

09

2-1

LB

30

HP GB

01

40

CB

LS

III. PHOTOGRAPH

JA-AS-031-281



| A. View | B. Roll | C. Frame |
|-----------|---------|----------|
| Southeast | 21 | 9 |
| | | |
| | | |
| | | |

IV. SURVEYOR/DATE

| | |
|----------------------|--------|
| MAS RJC JAR 11-13-75 | BF JAR |
|----------------------|--------|

V. EVALUATION

| | | | |
|-------------------------------|-----|----|------|
| Approved for Further Research | Yes | No | Date |
|-------------------------------|-----|----|------|

The preparation of this survey was financed in part through a comprehensive planning grant from the Dept. of H. U. D., under the provision of Section 701 of the Housing Act of 1954, as amended.

PRELIMINARY SURVEY FORM Form I

INDEPENDENCE HISTORICAL SURVEY for the
HERITAGE COMMISSION, INDEPENDENCE, MISSOURI by
M. A. SOLOMON/R. J. CLAYBAUGH, ARCHITECTS, INC. and
BERND FOERSTER, A.I.A.



637 Proctor Place House

I. GENERAL INFORMATION

| | | |
|--|------|--|
| A. Address | | |
| 637 Proctor Place | | |
| B. District | Code | |
| C. Building Type | | |
| Residence | | |
| D. Listed on Heritage Commission List of 6/24/75 | Yes | No <input checked="" type="checkbox"/> |

II. NOTES

Two-story masonry and frame residence; brick and half-timbered stucco; projecting entrance gable with recessed entry; gable roof.

Circa 1935 (estimated).

030

53

2

LD

30 61

20

6B 6B

63

61

R1 OH

12

III. PHOTOGRAPH

JA-AS-031-282



| A. View | B. Roll | C. Frame |
|-----------|---------|----------|
| Northwest | 21 | 24 |
| | | |
| | | |
| | | |

IV. SURVEYOR/DATE

| | |
|-------------|-----------------|
| MAS RJC JAR | BF JAR 11-23-75 |
|-------------|-----------------|

V. EVALUATION

| | | | |
|-------------------------------|-----|----|------|
| Approved for Further Research | Yes | No | Date |
|-------------------------------|-----|----|------|

The preparation of this survey was financed in part through a comprehensive planning grant from the Dept. of H. U. D., under the provision of Section 701 of the Housing Act of 1954, as amended.

PRELIMINARY SURVEY FORM Form I

INDEPENDENCE HISTORICAL SURVEY for the
HERITAGE COMMISSION, INDEPENDENCE, MISSOURI by
M. A. SOLOMON/R. J. CLAYBAUGH, ARCHITECTS, INC. and
BERND FOERSTER, A.I.A.





637 Proctor Place

#308

638 Proctor Place House

I. GENERAL INFORMATION

| | | |
|--|------|--|
| A. Address | | |
| 638 Proctor Place | | |
| B. District | Code | |
| C. Building Type | | |
| Residence | | |
| D. Listed on Heritage Commission List of 6/24/75 | Yes | No <input checked="" type="checkbox"/> |

II. NOTES

Two and one half story masonry residence; red brick with frame additions; gable roof; Doric columned porch across front.

Circa 1930 (estimated).

030

51

2-2

WD WH

30 21

30 20

GB SD

63

DR

01

TQ DK

RC

III. PHOTOGRAPH

JA-AS-031-283



| A. View | B. Roll | C. Frame |
|-----------|---------|----------|
| Northeast | 21 | 23 |
| | | |
| | | |
| | | |

IV. SURVEYOR/DATE

| | |
|----------------------|-----------------|
| MAS RJC JAR 11-14-75 | BF JAR 11-28-75 |
|----------------------|-----------------|

V. EVALUATION

| | | | |
|-------------------------------|-----|----|------|
| Approved for Further Research | Yes | No | Date |
|-------------------------------|-----|----|------|

The preparation of this survey was financed in part through a comprehensive planning grant from the Dept. of H. U. D., under the provision of Section 701 of the Housing Act of 1954, as amended.

PRELIMINARY SURVEY FORM Form I

INDEPENDENCE HISTORICAL SURVEY for the
HERITAGE COMMISSION, INDEPENDENCE, MISSOURI by
M. A. SOLOMON/R. J. CLAYBAUGH, ARCHITECTS, INC. and
BERND FOERSTER, A.I.A.





638 Proctor Place

#309

640 Proctor Place House

JA-AS-031-284

I. GENERAL INFORMATION

| | | |
|--|------|--|
| A. Address | | |
| 640 Proctor Place | | |
| B. District | Code | |
| C. Building Type | | |
| Residence | | |
| D. Listed on Heritage Commission List of 6/24/75 | Yes | No <input checked="" type="checkbox"/> |

II. NOTES

Two-story residence; uncoursed cut stone exterior; low hip roof; red clay tile roof; columns flank entrance; very handsome residence.

Circa 1925.

51

2

WD

40

40 20

HP

TD

01

PO SU DK

RC

III. PHOTOGRAPH



| A. View | B. Roll | C. Frame |
|-----------|---------|----------|
| Southeast | 11 | 30 |
| | | |
| | | |
| | | |

IV. SURVEYOR/DATE

| | |
|----------------------|-----------------|
| MAS RJC JAR 11-14-75 | BF JAR 11-28-75 |
|----------------------|-----------------|

V. EVALUATION

| | | | |
|-------------------------------|-----|----|------|
| Approved for Further Research | Yes | No | Date |
|-------------------------------|-----|----|------|

The preparation of this survey was financed in part through a comprehensive planning grant from the Dept. of H. U. D., under the provision of Section 701 of the Housing Act of 1954, as amended.

PRELIMINARY SURVEY FORM Form I

INDEPENDENCE HISTORICAL SURVEY for the
HERITAGE COMMISSION, INDEPENDENCE, MISSOURI by
M. A. SOLOMON/R. J. CLAYBAUGH, ARCHITECTS, INC. and
BERND FOERSTER, A.I.A.





#310



640 Proctor Pl.

#310

Figure 5



#310

700 Proctor Place

JA-AS-031-285

I. GENERAL INFORMATION

| | | |
|--|------|--|
| A. Address | | |
| 700 Proctor Place | | |
| B. District | Code | |
| C. Building Type | | |
| Residence | | |
| D. Listed on Heritage Commission List of 6/24/75 | Yes | No <input checked="" type="checkbox"/> |

III. PHOTOGRAPH



II. NOTES

Two-story masonry and frame residence; brick on first story, clapboard above; square columns flank entrance; gambrel roof.

Circa 1925. (estimated).

51

2
 45
 30 99
 20
 6m
 63
 DR
 01
 PD SI
 RC

| A. View | B. Roll | C. Frame |
|-----------|---------|----------|
| Southeast | 11 | 32 |
| East | 21 | 25 |
| | | |
| | | |

IV. SURVEYOR/DATE

| | | | |
|-------------|----------|--------|----------|
| MAS RJC JAR | 11-14-75 | BF JAR | 11-28-75 |
|-------------|----------|--------|----------|

V. EVALUATION

| | | | |
|-------------------------------|-----|----|------|
| Approved for Further Research | Yes | No | Date |
|-------------------------------|-----|----|------|

The preparation of this survey was financed in part through a comprehensive planning grant from the Dept. of H. U. D., under the provision of Section 701 of the Housing Act of 1954, as amended.

PRELIMINARY SURVEY FORM Form I

INDEPENDENCE HISTORICAL SURVEY for the
 HERITAGE COMMISSION, INDEPENDENCE, MISSOURI by
 M. A. SOLOMON/R. J. CLAYBAUGH, ARCHITECTS, INC. and
 BERND FOERSTER, A.I.A.





700 Proctor Place

#311

701 Proctor Place House

I. GENERAL INFORMATION

| | | |
|--|---|----|
| A. Address | | |
| 701 Proctor Place | | |
| B. District | Code | |
| C. Building Type | | |
| Residence | | |
| D. Listed on Heritage Commission List of 6/24/75 | Yes <input checked="" type="checkbox"/> | No |

II. NOTES

Two-story brick residence; hipped wood shingle roof; circular entry tower with corbelling.

Roger Sermon Residence.

Circa 1927 (estimated).

030

50

2
WD
30
30
CM
25
DR
01
1R

III. PHOTOGRAPH



| A. View | B. Roll | C. Frame |
|-----------|---------|----------|
| Northwest | 11 | 34 |
| | | |
| | | |
| | | |

IV. SURVEYOR/DATE

| | |
|----------------------|-----------------|
| MAS RJC JAR 11-14-75 | BF JAR 11-28-75 |
|----------------------|-----------------|

V. EVALUATION

| | | | |
|-------------------------------|-----|----|------|
| Approved for Further Research | Yes | No | Date |
|-------------------------------|-----|----|------|

The preparation of this survey was financed in part through a comprehensive planning grant from the Dept. of H. U. D., under the provision of Section 701 of the Housing Act of 1954, as amended.

PRELIMINARY SURVEY FORM Form I

INDEPENDENCE HISTORICAL SURVEY for the
HERITAGE COMMISSION, INDEPENDENCE, MISSOURI by
M. A. SOLOMON/R. J. CLAYBAUGH, ARCHITECTS, INC. and
BERND FOERSTER, A.I.A.





701 Proctor Place

#74

702 Proctor Place House

I. GENERAL INFORMATION

| | | |
|--|------|--|
| A. Address | | |
| 702 Proctor Place | | |
| B. District | Code | |
| C. Building Type | | |
| Residence | | |
| D. Listed on Heritage Commission List of 6/24/75 | Yes | No <input checked="" type="checkbox"/> |

II. NOTES

Two-story stucco residence; Spanish tile roof; shaped parapet gable; not a well organized design.

Circa 1925 (estimated). 2
 0000 UD
 030 61
 50 6B PR
 100 70
 01
 20

III. PHOTOGRAPH

JA-PS-031-287



| A. View | B. Roll | C. Frame |
|-----------|---------|----------|
| Northeast | 11 | 33 |
| | | |
| | | |
| | | |

IV. SURVEYOR/DATE

| | |
|----------------------|-----------------|
| MAS RJC JAR 11-14-75 | BF JAR 11-28-75 |
|----------------------|-----------------|

V. EVALUATION

| | | | |
|-------------------------------|-----|----|------|
| Approved for Further Research | Yes | No | Date |
|-------------------------------|-----|----|------|

The preparation of this survey was financed in part through a comprehensive planning grant from the Dept. of H. U. D., under the provision of Section 701 of the Housing Act of 1954, as amended.

PRELIMINARY SURVEY FORM Form I

INDEPENDENCE HISTORICAL SURVEY for the
 HERITAGE COMMISSION, INDEPENDENCE, MISSOURI by
 M. A. SOLOMON/R. J. CLAYBAUGH, ARCHITECTS, INC. and
 BERND FOERSTER, A.I.A.



Figure 9



702 Proctor Place

#312

720 Proctor Place House

I. GENERAL INFORMATION

| | | |
|--|------|--|
| A. Address | | |
| 720 Proctor Place | | |
| B. District | Code | |
| C. Building Type | | |
| Residence | | |
| D. Listed on Heritage Commission List of 6/24/75 | Yes | No <input checked="" type="checkbox"/> |

II. NOTES

Two-story masonry residence; red brick exterior; gable roof; nice garden wall at back.

65000
51

2 -1
WD
3D
3D
GB SD
63
A
SW
RC

III. PHOTOGRAPH

JA-AS-031-288



| A. View | B. Roll | C. Frame |
|-----------|---------|----------|
| Southeast | 11 | 35 |
| | | |
| | | |
| | | |

IV. SURVEYOR/DATE

| | |
|----------------------|-----------------|
| MAS RJC JAR 11-14-75 | BF JAR 11-28-75 |
|----------------------|-----------------|

V. EVALUATION

| | | | |
|-------------------------------|-----|----|------|
| Approved for Further Research | Yes | No | Date |
|-------------------------------|-----|----|------|

The preparation of this survey was financed in part through a comprehensive planning grant from the Dept. of H. U. D., under the provision of Section 701 of the Housing Act of 1954, as amended.

PRELIMINARY SURVEY FORM Form I

INDEPENDENCE HISTORICAL SURVEY for the
HERITAGE COMMISSION, INDEPENDENCE, MISSOURI by
M. A. SOLOMON/R. J. CLAYBAUGH, ARCHITECTS, INC. and
BERND FOERSTER, A.I.A.





720 Proctor Pl.

#313

724 Proctor Place House

JA-AS-031-289

I. GENERAL INFORMATION

| | | |
|--|------|--|
| A. Address | | |
| 724 Proctor Place | | |
| B. District | Code | |
| C. Building Type | | |
| Residence | | |
| D. Listed on Heritage Commission List of 6/24/75 | Yes | No <input checked="" type="checkbox"/> |

II. NOTES

One and one half story frame bungalow; gable roof with truncated corners; clapboard siding; nicely landscaped.

Circa 1925 (estimated).

0000

60

1000

1 1/2

WU

21

20

CG

63

01

ST SU

RC

III. PHOTOGRAPH



| A. View | B. Roll | C. Frame |
|---------|---------|----------|
| East | 12 | 1 |
| | | |
| | | |
| | | |

IV. SURVEYOR/DATE

| | | | |
|-------------|----------|--------|----------|
| MAS RJC JAR | 11-14-75 | BF JAR | 11-28-75 |
|-------------|----------|--------|----------|

V. EVALUATION

| | | | |
|-------------------------------|-----|----|------|
| Approved for Further Research | Yes | No | Date |
|-------------------------------|-----|----|------|

The preparation of this survey was financed in part through a comprehensive planning grant from the Dept. of H. U. D., under the provision of Section 701 of the Housing Act of 1954, as amended.

PRELIMINARY SURVEY FORM Form I

INDEPENDENCE HISTORICAL SURVEY for the
HERITAGE COMMISSION, INDEPENDENCE, MISSOURI by
M. A. SOLOMON/R. J. CLAYBAUGH, ARCHITECTS, INC. and
BERND FOERSTER, A.I.A.





724 Proctor Place

#314

725 Proctor Place House

I. GENERAL INFORMATION

| | | |
|--|------|--|
| A. Address | | |
| 725 Proctor Place | | |
| B. District | Code | |
| C. Building Type | | |
| Residence | | |
| D. Listed on Heritage Commission List of 6/24/75 | Yes | No <input checked="" type="checkbox"/> |

II. NOTES

Two-story masonry house; wire cut red brick exterior; hip roof; cut stone keystone; interesting exterior.

Circa 1925 (estimated).

030
50

2
UD
30
30 40 20
14P
63
01
PO SW
RC

III. PHOTOGRAPH

JA-AS-031-290



| A. View | B. Roll | C. Frame |
|-----------|---------|----------|
| Southwest | 11 | 36 |
| | | |
| | | |
| | | |

IV. SURVEYOR/DATE

| | |
|----------------------|-----------------|
| MAS RJC JAR 11-14-75 | BF JAR 11-28-75 |
|----------------------|-----------------|

V. EVALUATION

| | | | |
|-------------------------------|-----|----|------|
| Approved for Further Research | Yes | No | Date |
|-------------------------------|-----|----|------|

The preparation of this survey was financed in part through a comprehensive planning grant from the Dept. of H. U. D., under the provision of Section 701 of the Housing Act of 1954, as amended.

PRELIMINARY SURVEY FORM Form I

INDEPENDENCE HISTORICAL SURVEY for the
HERITAGE COMMISSION, INDEPENDENCE, MISSOURI by
M. A. SOLOMON/R. J. CLAYBAUGH, ARCHITECTS, INC. and
BERND FOERSTER, A.I.A.





725 Proctor Place

#315

I. GENERAL INFORMATION

| | | |
|--|------|--|
| A. Address | | |
| 1440 South Ralston Avenue | | |
| B. District | Code | |
| C. Building Type | | |
| Residence | | |
| D. Listed on Heritage Commission List of 6/24/75 | Yes | No <input checked="" type="checkbox"/> |

II. NOTES

Two-story frame house; gable roof; clapboard siding; L-shaped porch with neo-classic columns; nice bargeboard decoration.

Circa 1890 (estimated).

0000

18

2

WU

21

20

GB

63

01

WA

RC

III. PHOTOGRAPH

JA-AS-031-291



| A. View | B. Roll | C. Frame |
|-----------|---------|----------|
| Southeast | 13 | 34 |
| | | |
| | | |
| | | |

IV. SURVEYOR/DATE

| | | |
|-------------|----------|--------|
| MAS RJC JAR | 11-18-75 | BF JAR |
|-------------|----------|--------|

V. EVALUATION

| | | | |
|-------------------------------|-----|----|------|
| Approved for Further Research | Yes | No | Date |
|-------------------------------|-----|----|------|

The preparation of this survey was financed in part through a comprehensive planning grant from the Dept. of H. U. D., under the provision of Section 701 of the Housing Act of 1954, as amended.

PRELIMINARY SURVEY FORM Form I

INDEPENDENCE HISTORICAL SURVEY for the
HERITAGE COMMISSION, INDEPENDENCE, MISSOURI by
M. A. SOLOMON/R. J. CLAYBAUGH, ARCHITECTS, INC. and
BERND FOERSTER, A.I.A.



I. GENERAL INFORMATION

| | | |
|--|------|--|
| A. Address | | |
| 403 North River | | |
| B. District | Code | |
| C. Building Type | | |
| Residence | | |
| D. Listed on Heritage Commission List of 6/24/75 | Yes | No <input checked="" type="checkbox"/> |

II. NOTES

One and one half story bungalow; rough, stucco exterior; recessed porch with Egyptian style columns; angular brackets; projecting eaves, rafters exposed.

Circa 1925 (estimated).

030
22

1 1/2
WD
61
20
6B
63
DR
01
R1
RL

III. PHOTOGRAPH



| A. View | B. Roll | C. Frame |
|-----------|---------|----------|
| Southwest | 15 | 18 |
| | | |
| | | |
| | | |

IV. SURVEYOR/DATE

| | | |
|-------------|----------|--------|
| MAS RJC JAR | 10-30-75 | BF JAR |
|-------------|----------|--------|

V. EVALUATION

| | | | |
|-------------------------------|-----|----|------|
| Approved for Further Research | Yes | No | Date |
|-------------------------------|-----|----|------|

The preparation of this survey was financed in part through a comprehensive planning grant from the Dept. of H.U.D., under the provision of Section 701 of the Housing Act of 1954, as amended.

PRELIMINARY SURVEY FORM Form I

INDEPENDENCE HISTORICAL SURVEY for the
HERITAGE COMMISSION, INDEPENDENCE, MISSOURI by
M. A. SOLOMON/R. J. CLAYBAUGH, ARCHITECTS, INC. and
BERND FOERSTER, A.I.A.



512 North River Street House

JA-AS-031-293

I. GENERAL INFORMATION

| | | |
|--|------|--|
| A. Address | | |
| 512 North River | | |
| B. District | Code | |
| C. Building Type | | |
| Residence | | |
| D. Listed on Heritage Commission List of 6/24/75 | Yes | No <input checked="" type="checkbox"/> |

II. NOTES

Two and one half story masonry residence; brick with cut stone trim; projecting eaves, rafters exposed; augular brackets; an imposing house.

Circa 1925 (estimated).

030
65

2 1/2
LD
30
20 30 40
GB
63
DR
01
WA
RC

III. PHOTOGRAPH



| A. View | B. Roll | C. Frame |
|-----------|---------|----------|
| Southeast | 15 | 23 |
| | | |
| | | |
| | | |

IV. SURVEYOR/DATE

| | |
|----------------------|--------|
| MAS RJC JAR 10-30-75 | BF JAR |
|----------------------|--------|

V. EVALUATION

| | | | |
|-------------------------------|-----|----|------|
| Approved for Further Research | Yes | No | Date |
|-------------------------------|-----|----|------|

The preparation of this survey was financed in part through a comprehensive planning grant from the Dept. of H. U. D., under the provision of Section 701 of the Housing Act of 1954, as amended.

PRELIMINARY SURVEY FORM Form I

INDEPENDENCE HISTORICAL SURVEY for the
HERITAGE COMMISSION, INDEPENDENCE, MISSOURI by
M. A. SOLOMON/R. J. CLAYBAUGH, ARCHITECTS, INC. and
BERND FOERSTER, A.I.A.



I. GENERAL INFORMATION

| | | |
|--|------|--|
| A. Address | | |
| 602 North River | | |
| B. District | Code | |
| C. Building Type | | |
| Residence | | |
| D. Listed on Heritage Commission List of 6/24/75 | Yes | No <input checked="" type="checkbox"/> |

II. NOTES

Two-story frame residence; hip roof; clapboard siding; L-shaped porch; neo-classic porch columns and bay window are additions.

Circa 1880 (estimated).

Source: INDEPENDENCE, MISSOURI (1902), J.C.H.S.A., acc. 360, box 79, photo of residence before south bay added. Owned by J. W. Clements, an Independence lawyer, page 43.

40 49

2-2
LW
21
20
HP HP
63
01
WAS
IR

III. PHOTOGRAPH



| A. View | B. Roll | C. Frame |
|-----------|---------|----------|
| Southeast | 15 | 24 |
| | | |
| | | |
| | | |

IV. SURVEYOR/DATE

| | | |
|-------------|----------|--------|
| MAS RJC JAR | 10-30-75 | BF JAR |
|-------------|----------|--------|

V. EVALUATION

| | | | |
|-------------------------------|-----|----|------|
| Approved for Further Research | Yes | No | Date |
|-------------------------------|-----|----|------|

The preparation of this survey was financed in part through a comprehensive planning grant from the Dept. of H. U. D., under the provision of Section 701 of the Housing Act of 1954, as amended.

PRELIMINARY SURVEY FORM Form I

INDEPENDENCE HISTORICAL SURVEY for the
HERITAGE COMMISSION, INDEPENDENCE, MISSOURI by
M. A. SOLOMON/R. J. CLAYBAUGH, ARCHITECTS, INC. and
BERND FOERSTER, A.I.A.



620 North River Street House

JA-AS-031-295

I. GENERAL INFORMATION

| | | |
|--|------|------|
| A. Address | | |
| 620 North River | | |
| B. District | Code | |
| C. Building Type | | |
| Tree and Residence | | |
| D. Listed on Heritage Commission List of 6/24/75 | Yes | No X |

II. NOTES

Two and one half story frame residence; hip roof; probably clapboard siding now covered with Johns-Manville type siding; L-shaped porch; huge tree in front yard.

Circa 1890 (estimated).

0000
01

2 1/2 - 2 - 1

WU

99

HP HP SD

63

DR

01

04

12

III. PHOTOGRAPH



| A. View | B. Roll | C. Frame |
|-----------|---------|----------|
| Northeast | 15 | 25 |
| | | |
| | | |
| | | |

IV. SURVEYOR/DATE

| | |
|----------------------|--------|
| MAS RJC JAR 10-30-75 | BF JAR |
|----------------------|--------|

V. EVALUATION

| | | | |
|-------------------------------|-----|----|------|
| Approved for Further Research | Yes | No | Date |
|-------------------------------|-----|----|------|

The preparation of this survey was financed in part through a comprehensive planning grant from the Dept. of H. U. D., under the provision of Section 701 of the Housing Act of 1954, as amended.

PRELIMINARY SURVEY FORM Form I

INDEPENDENCE HISTORICAL SURVEY for the
HERITAGE COMMISSION, INDEPENDENCE, MISSOURI by
M. A. SOLOMON/R. J. CLAYBAUGH, ARCHITECTS, INC. and
BERND FOERSTER, A.I.A.



726 North River Street House

JA-AS-031-296

I. GENERAL INFORMATION

| | | |
|--|------|--|
| A. Address | | |
| 726 North River | | |
| B. District | Code | |
| C. Building Type | | |
| Residence | | |
| D. Listed on Heritage Commission List of 6/24/75 | Yes | No <input checked="" type="checkbox"/> |

II. NOTES

Two-story brick residence; bellcast gable roof; pedimented gable on front porch. Pediment filled with a sun ray or fan design - an Independence architectural design.

49

030

Q
UD
30
20 25
GB
63
DR
A
FW
RC

III. PHOTOGRAPH



| A. View | B. Roll | C. Frame |
|---------|---------|----------|
| East | 15 | 17 |
| | | |
| | | |
| | | |

IV. SURVEYOR/DATE

| | | |
|-------------|----------|--------|
| MAS RJC JAR | 10-30-75 | BF JAR |
|-------------|----------|--------|

V. EVALUATION

| | | | |
|-------------------------------|-----|----|------|
| Approved for Further Research | Yes | No | Date |
|-------------------------------|-----|----|------|

The preparation of this survey was financed in part through a comprehensive planning grant from the Dept. of H. U. D., under the provision of Section 701 of the Housing Act of 1954, as amended.

PRELIMINARY SURVEY FORM Form I

INDEPENDENCE HISTORICAL SURVEY for the
HERITAGE COMMISSION, INDEPENDENCE, MISSOURI by
M. A. SOLOMON/R. J. CLAYBAUGH, ARCHITECTS, INC. and
BERND FOERSTER, A.I.A.



JA-AS-031-297

I. GENERAL INFORMATION

| | | |
|--|------|--|
| A. Address | | |
| 1818 North River Blvd. | | |
| B. District | Code | |
| C. Building Type | | |
| Cemetery | | |
| D. Listed on Heritage Commission List of 6/24/75 | Yes | No <input checked="" type="checkbox"/> |

II. NOTES

Pleasant cemetery; R.L.D.S. affiliation; contains grave of Joseph Smith (April 6, 1860-December 10, 1914); major portion of cemetery is located in Sugar Creek, Missouri.

MOUND GROVE CEMETERY

III. PHOTOGRAPH



| A. View | B. Roll | C. Frame |
|---------------------|---------|----------|
| West view of marker | 16 | 19 |
| | | |
| | | |
| | | |

IV. SURVEYOR/DATE

| | | |
|-------------|---------|--------|
| MAS RJC JAR | 11-4-75 | BF JAR |
|-------------|---------|--------|

V. EVALUATION

| | | | |
|-------------------------------|-----|----|------|
| Approved for Further Research | Yes | No | Date |
|-------------------------------|-----|----|------|

The preparation of this survey was financed in part through a comprehensive planning grant from the Dept. of H. U. D., under the provision of Section 701 of the Housing Act of 1954, as amended.

PRELIMINARY SURVEY FORM Form I

INDEPENDENCE HISTORICAL SURVEY for the
HERITAGE COMMISSION, INDEPENDENCE, MISSOURI by
M. A. SOLOMON/R. J. CLAYBAUGH, ARCHITECTS, INC. and
BERND FOERSTER, A.I.A.



414 South River Street House.
 420 South River Street House.
 426 South River Street House.

JA-AS-631-298

I. GENERAL INFORMATION

| | | |
|--|------|--|
| A. Address | | |
| 426, 420, 414 South River | | |
| B. District | Code | |
| C. Building Type | | |
| Residence | | |
| D. Listed on Heritage Commission List of 6/24/75 | Yes | No <input checked="" type="checkbox"/> |

II. NOTES

Three two-story frame houses; clapboard siding;
 hip roof; neo-classic porch details.

Circa 1900 (estimated).

61
 0000

2
 WJ
 01
 20
 HP
 63
 01
 TP
 SQ

III. PHOTOGRAPH



| A. View | B. Roll | C. Frame |
|-----------|---------|----------|
| Southeast | 12 | 27 |
| | | |
| | | |
| | | |

IV. SURVEYOR/DATE

| | |
|----------------------|-----------------|
| MAS RJC JAR 11-14-75 | BF JAR 11-28-75 |
|----------------------|-----------------|

V. EVALUATION

| | | | |
|-------------------------------|-----|----|------|
| Approved for Further Research | Yes | No | Date |
|-------------------------------|-----|----|------|

The preparation of this survey was financed in part through a comprehensive planning grant from the Dept. of H.U.D., under the provision of Section 701 of the Housing Act of 1954, as amended.

PRELIMINARY SURVEY FORM Form I

INDEPENDENCE HISTORICAL SURVEY for the
 HERITAGE COMMISSION, INDEPENDENCE, MISSOURI by
 M. A. SOLOMON/R. J. CLAYBAUGH, ARCHITECTS, INC. and
 BERND FOERSTER, A.I.A.



not
entered

JA-AS-031-299

I. GENERAL INFORMATION

| | | |
|--|------|--|
| A. Address | | |
| 100 block of East Ruby | | |
| B. District | Code | |
| C. Building Type | | |
| Street, houses and cemetery wall | | |
| D. Listed on Heritage Commission List of 6/24/75 | Yes | No <input checked="" type="checkbox"/> |

II. NOTES

Pleasant street of well maintained residences. Excellent visual street closure on east with stone wall and chapel of Woodlawn Cemetery. A superior environment.

III. PHOTOGRAPH



| A. View | B. Roll | C. Frame |
|---------|---------|----------|
| East | 10 | 32 |
| | | |
| | | |
| | | |

IV. SURVEYOR/DATE

| | |
|----------------------|-----------------|
| MAS RJC JAR 11-13-75 | BF JAR 11-28-75 |
|----------------------|-----------------|

V. EVALUATION

| | | | |
|-------------------------------|-----|----|------|
| Approved for Further Research | Yes | No | Date |
|-------------------------------|-----|----|------|

The preparation of this survey was financed in part through a comprehensive planning grant from the Dept. of H. U. D., under the provision of Section 701 of the Housing Act of 1954, as amended.

PRELIMINARY SURVEY FORM Form I

INDEPENDENCE HISTORICAL SURVEY for the
HERITAGE COMMISSION, INDEPENDENCE, MISSOURI by
M. A. SOLOMON/R. J. CLAYBAUGH, ARCHITECTS, INC. and
BERND FOERSTER, A.I.A.



120 East Ruby Street House

JA-AS-031-300

I. GENERAL INFORMATION

| | | |
|--|------|--|
| A. Address | | |
| 120 East Ruby | | |
| B. District | Code | |
| C. Building Type | | |
| Residence | | |
| D. Listed on Heritage Commission List of 6/24/75 | Yes | No <input checked="" type="checkbox"/> |

II. NOTES

Two and one half story masonry and frame house; brick first story, half timber and stucco second story; hip roof; porch across front. A superior street of very pleasant homes; street closure (Woodlawn Cemetery gates) is one of the best in Independence, Missouri.

Circa 1920 (estimated).

01
030

2 1/2
W.H.
30 601
40 40
LP
6B
6B
D2
01
FU
RC

III. PHOTOGRAPH



| A. View | B. Roll | C. Frame |
|-----------|---------|----------|
| Southeast | 21 | 4 |
| | | |
| | | |
| | | |

IV. SURVEYOR/DATE

| | |
|----------------------|-----------------|
| MAS RJC JAR 11-13-75 | BF JAR 11-28-75 |
|----------------------|-----------------|

V. EVALUATION

| | | | |
|-------------------------------|-----|----|------|
| Approved for Further Research | Yes | No | Date |
|-------------------------------|-----|----|------|

The preparation of this survey was financed in part through a comprehensive planning grant from the Dept. of H. U. D., under the provision of Section 701 of the Housing Act of 1954, as amended.

PRELIMINARY SURVEY FORM Form I

INDEPENDENCE HISTORICAL SURVEY for the
HERITAGE COMMISSION, INDEPENDENCE, MISSOURI by
M. A. SOLOMON/R. J. CLAYBAUGH, ARCHITECTS, INC. and
BERND FOERSTER, A.I.A.





120 E. Ruby

#326

109 West Ruby Street House

JA-AS-031-301

I. GENERAL INFORMATION

| | | |
|--|------|--|
| A. Address | | |
| 109 West Ruby | | |
| B. District | Code | |
| Old Spring | | |
| C. Building Type | | |
| Residence | | |
| D. Listed on Heritage Commission List of 6/24/75 | Yes | No <input checked="" type="checkbox"/> |

II. NOTES

Two-story frame residence; clapboard siding; hip roof; bracketed entablature; porch removed.

Circa 1895 (estimated).

0000
47

2-1
WA
21
20
WP
63
01
WA
RC

III. PHOTOGRAPH



| A. View | B. Roll | C. Frame |
|-----------|---------|----------|
| Northwest | 10 | 13 |
| | | |
| | | |
| | | |

IV. SURVEYOR/DATE

| | | | |
|-------------|----------|--------|----------|
| MAS RJC JAR | 11-13-75 | BF JAR | 11-28-75 |
|-------------|----------|--------|----------|

V. EVALUATION

| | | | |
|-------------------------------|-----|----|------|
| Approved for Further Research | Yes | No | Date |
|-------------------------------|-----|----|------|

The preparation of this survey was financed in part through a comprehensive planning grant from the Dept. of H. U. D., under the provision of Section 701 of the Housing Act of 1954, as amended.

PRELIMINARY SURVEY FORM Form I

INDEPENDENCE HISTORICAL SURVEY for the
HERITAGE COMMISSION, INDEPENDENCE, MISSOURI by
M. A. SOLOMON/R. J. CLAYBAUGH, ARCHITECTS, INC. and
BERND FOERSTER, A.I.A.





109 W. Ruby

#327

117 West Ruby Street House

JA-AS-031-302

I. GENERAL INFORMATION

| | | |
|--|------|--|
| A. Address | | |
| 117 West Ruby | | |
| B. District | Code | |
| Old Spring | | |
| C. Building Type | | |
| Residence | | |
| D. Listed on Heritage Commission List of 6/24/75 | Yes | No <input checked="" type="checkbox"/> |

II. NOTES

Two-story frame residence; truncated hip roof; elaborate brackets on decorated entablature; two-story bay on north wing; L-shaped porch with later brick posts.

Circa 1880 (estimated).

40 49

0000
030

2
WU
21
20
NP
63
01
WA
12

III. PHOTOGRAPH



| A. View | B. Roll | C. Frame |
|---------|---------|----------|
| North | 10 | 12 |
| | | |
| | | |
| | | |

IV. SURVEYOR/DATE

| | |
|----------------------|-----------------|
| MAS RJC JAR 11-13-75 | BF JAR 11-28-75 |
|----------------------|-----------------|

V. EVALUATION

| | | | |
|-------------------------------|-----|----|------|
| Approved for Further Research | Yes | No | Date |
|-------------------------------|-----|----|------|

The preparation of this survey was financed in part through a comprehensive planning grant from the Dept. of H. U. D., under the provision of Section 701 of the Housing Act of 1954, as amended.

PRELIMINARY SURVEY FORM Form I

INDEPENDENCE HISTORICAL SURVEY for the
HERITAGE COMMISSION, INDEPENDENCE, MISSOURI by
M. A. SOLOMON/R. J. CLAYBAUGH, ARCHITECTS, INC. and
BERND FOERSTER, A.I.A.





117 W. Ruby

#329

129 West Ruby Street House

JA-AS-031-303

I. GENERAL INFORMATION

| | | |
|--|------|----|
| A. Address | | |
| 129 West Ruby | | |
| B. District | Code | |
| Old Spring | | |
| C. Building Type | | |
| Residence | | |
| D. Listed on Heritage Commission List of 6/24/75 | Yes | No |

II. NOTES

Two-story masonry residence; brick walls; low hip roof; segmentally arched windows; elaborately bracketed entablature; kitchen wing at rear with later additions; front porch dates circa 1905; three sided bay on north front; a fine house.

Circa 1875 (estimated).

0000 2,1905

40 49

030

2-1

LB

30

30 20

14P HP

63 40

LB

1R

III. PHOTOGRAPH



| A. View | B. Roll | C. Frame |
|-----------|---------|----------|
| Northwest | 10 | 11 |
| | | |
| | | |
| | | |

IV. SURVEYOR/DATE

| | | | |
|-------------|----------|--------|----------|
| MAS RJC JAR | 11-13-75 | BF JAR | 11-28-75 |
|-------------|----------|--------|----------|

V. EVALUATION

| | | | |
|-------------------------------|-----|----|------|
| Approved for Further Research | Yes | No | Date |
|-------------------------------|-----|----|------|

The preparation of this survey was financed in part through a comprehensive planning grant from the Dept. of H. U. D., under the provision of Section 701 of the Housing Act of 1954, as amended.

PRELIMINARY SURVEY FORM Form I

INDEPENDENCE HISTORICAL SURVEY for the
HERITAGE COMMISSION, INDEPENDENCE, MISSOURI by
M. A. SOLOMON/R. J. CLAYBAUGH, ARCHITECTS, INC. and
BERND FOERSTER, A.I.A.





129 W. Ruby

#329

206 West Ruby Street House

I. GENERAL INFORMATION

| | | |
|--|------|--|
| A. Address | | |
| 206 West Ruby | | |
| B. District | Code | |
| Old Spring | | |
| C. Building Type | | |
| Residence | | |
| D. Listed on Heritage Commission List of 6/24/75 | Yes | No <input checked="" type="checkbox"/> |

II. NOTES

Two-story masonry residence; brick exterior; gambrel roof; Dutch Colonial style; built on land once part of Waggoner estate.

Circa 1925 (estimated).

51 030
2
LD
30
3000
6m
63
01
St VE DK
RL

III. PHOTOGRAPH



| A. View | B. Roll | C. Frame |
|-----------|---------|----------|
| Northeast | 10 | 15 |
| | | |
| | | |
| | | |

IV. SURVEYOR/DATE

| | | | |
|-------------|----------|--------|----------|
| MAS RJC JAR | 11-13-75 | BF JAR | 11-28-75 |
|-------------|----------|--------|----------|

V. EVALUATION

| | | | |
|-------------------------------|-----|----|------|
| Approved for Further Research | Yes | No | Date |
|-------------------------------|-----|----|------|

The preparation of this survey was financed in part through a comprehensive planning grant from the Dept. of H. U. D., under the provision of Section 701 of the Housing Act of 1954, as amended.

PRELIMINARY SURVEY FORM Form I

INDEPENDENCE HISTORICAL SURVEY for the
HERITAGE COMMISSION, INDEPENDENCE, MISSOURI by
M. A. SOLOMON/R. J. CLAYBAUGH, ARCHITECTS, INC. and
BERND FOERSTER, A.I.A.





206 W. Ruby

#331

not entered

I. GENERAL INFORMATION

| | | |
|--|------|--|
| A. Address | | |
| 200 West Ruby | | |
| B. District | Code | |
| Old Spring | | |
| C. Building Type | | |
| Residence | | |
| D. Listed on Heritage Commission List of 6/24/75 | Yes | No <input checked="" type="checkbox"/> |

II. NOTES

One and one half story masonry residence; brick exterior; gable roof; nicely landscaped. Built on land which was part of Waggoner estate.

Circa 1947 (estimated).

III. PHOTOGRAPH



| A. View | B. Roll | C. Frame |
|-----------|---------|----------|
| Southeast | 10 | 14 |
| | | |
| | | |
| | | |

IV. SURVEYOR/DATE

| | | | |
|-------------|----------|--------|----------|
| MAS RJC JAR | 11-13-75 | BF JAR | 11-28-75 |
|-------------|----------|--------|----------|

V. EVALUATION

| | | | |
|-------------------------------|-----|----|------|
| Approved for Further Research | Yes | No | Date |
|-------------------------------|-----|----|------|

The preparation of this survey was financed in part through a comprehensive planning grant from the Dept. of H. U. D., under the provision of Section 701 of the Housing Act of 1954, as amended.

PRELIMINARY SURVEY FORM Form I

INDEPENDENCE HISTORICAL SURVEY for the
HERITAGE COMMISSION, INDEPENDENCE, MISSOURI by
M. A. SOLOMON/R. J. CLAYBAUGH, ARCHITECTS, INC. and
BERND FOERSTER, A.I.A.





200 W. Ruby

#330

Arnold, Wesley, House

JA-AS-031-306

I. GENERAL INFORMATION

| | | |
|--|---|-----------------------------|
| A. Address | | |
| 105 East St. Charles Street | | |
| B. District | Code | |
| North Independence | | |
| C. Building Type | | |
| Residence | | |
| D. Listed on Heritage Commission List of 6/24/75 | Yes <input checked="" type="checkbox"/> | No <input type="checkbox"/> |

II. NOTES

One and one half story frame house; clapboard siding; gable roof; square columned porch; moved from original site; altered.

Wesley Arnold house; originally located on Liberty between Farmer and College; now owned by George Dodsworth.

On 1868 view of City. (#33 on list prepared by W. J. Curtis)
moved

Circa 1850 (estimated).

0000

00

1 1/2

Wm

21

20

613

63

DR

01

CB

RC

III. PHOTOGRAPH



| A. View | B. Roll | C. Frame |
|---------|---------|----------|
| North | 17 | 11 |
| | | |
| | | |
| | | |

IV. SURVEYOR/DATE

| | | |
|-------------|---------|--------|
| MAS RJC JAR | 11-7-75 | BF JAR |
|-------------|---------|--------|

V. EVALUATION

| | | | |
|-------------------------------|------------------------------|-----------------------------|------|
| Approved for Further Research | Yes <input type="checkbox"/> | No <input type="checkbox"/> | Date |
|-------------------------------|------------------------------|-----------------------------|------|

The preparation of this survey was financed in part through a comprehensive planning grant from the Dept. of H. U. D., under the provision of Section 701 of the Housing Act of 1954, as amended.

PRELIMINARY SURVEY FORM Form I

INDEPENDENCE HISTORICAL SURVEY for the
HERITAGE COMMISSION, INDEPENDENCE, MISSOURI by
M. A. SOLOMON/R. J. CLAYBAUGH, ARCHITECTS, INC. and
BERND FOERSTER, A.I.A.





105 E. St. Charles

#75

Beauty Rest Motor Court Unit #1
* 2
* 3

JA-AS-031-307

I. GENERAL INFORMATION

| | | |
|--|------|--|
| A. Address | | |
| 1631 Salisbury | | |
| B. District | Code | |
| C. Building Type | | |
| Motor Court | | |
| D. Listed on Heritage Commission List of 6/24/75 | Yes | No <input checked="" type="checkbox"/> |

II. NOTES

One-story wood frame cottages (motor court), clapboard siding; low gable roof; set in a cluster. Repetition emphasis uniform simplicity. New siding.

BEAUTY REST MOTEL

entered 3 units

15

OLD

050 290

1
WU
99
GB
63
01
St
RC

III. PHOTOGRAPH



| A. View | B. Roll | C. Frame |
|------------|---------|----------|
| From North | 5 | 34 |
| | | |
| | | |
| | | |

IV. SURVEYOR/DATE

| | |
|---------------------|-----------------|
| MAS RJC JAR 11-6-75 | BF JAR 11-28-75 |
|---------------------|-----------------|

V. EVALUATION

| | | | |
|-------------------------------|-----|----|------|
| Approved for Further Research | Yes | No | Date |
|-------------------------------|-----|----|------|

The preparation of this survey was financed in part through a comprehensive planning grant from the Dept. of H. U. D., under the provision of Section 701 of the Housing Act of 1954, as amended.

PRELIMINARY SURVEY FORM Form I

INDEPENDENCE HISTORICAL SURVEY for the
HERITAGE COMMISSION, INDEPENDENCE, MISSOURI by
M. A. SOLOMON/R. J. CLAYBAUGH, ARCHITECTS, INC. and
BERND FOERSTER, A.I.A.



077



1631 Salisbury

#76

I. GENERAL INFORMATION

| | | |
|--|------|--|
| A. Address | | |
| 119 West Sea | | |
| B. District | Code | |
| Old Spring | | |
| C. Building Type | | |
| Residence | | |
| D. Listed on Heritage Commission List of 6/24/75 | Yes | No <input checked="" type="checkbox"/> |

II. NOTES

Two-story masonry and frame residence; brick first story; stucco second story; porch across front; bellcast hip roof with dormers; nice sleeping porch.

Circa 1905 (estimated).

0000

2
40
30
30 61
HP
63
D12
40
54 SL
RC

III. PHOTOGRAPH



| A. View | B. Roll | C. Frame |
|-----------|---------|----------|
| Southwest | 10 | 9 |
| | | |
| | | |
| | | |

IV. SURVEYOR/DATE

| | | | |
|-------------|----------|--------|----------|
| MAS RJC JAR | 11-13-75 | BF JAR | 11-28-75 |
|-------------|----------|--------|----------|

V. EVALUATION

| | | | |
|-------------------------------|-----|----|------|
| Approved for Further Research | Yes | No | Date |
|-------------------------------|-----|----|------|

The preparation of this survey was financed in part through a comprehensive planning grant from the Dept. of H. U. D., under the provision of Section 701 of the Housing Act of 1954, as amended.

PRELIMINARY SURVEY FORM Form I

INDEPENDENCE HISTORICAL SURVEY for the
HERITAGE COMMISSION, INDEPENDENCE, MISSOURI by
M. A. SOLOMON/R. J. CLAYBAUGH, ARCHITECTS, INC. and
BERND FOERSTER, A.I.A.





119 W. 5th

#333

138 West Sea Street House

JA-AS-031-309

I. GENERAL INFORMATION

| | | |
|--|------|--|
| A. Address | | |
| 138 West Sea | | |
| B. District | Code | |
| Old Spring | | |
| C. Building Type | | |
| Residence | | |
| D. Listed on Heritage Commission List of 6/24/75 | Yes | No <input checked="" type="checkbox"/> |

II. NOTES

One and one half story frame residence; clapboard siding; projecting shingled gables with semicircular arched boxed cornice (an Independence architectural motif). Note oriel window at stairlanding; the finest house in this style in Independence.

Circa 1915 (estimated).

0000

18

030

11/2
11/2
21
2200 40
16
63
01
FL
RC

III. PHOTOGRAPH



| A. View | B. Roll | C. Frame |
|-----------|---------|----------|
| Southwest | 10 | 10 |
| | | |
| | | |
| | | |

IV. SURVEYOR/DATE

| | | | |
|-------------|----------|--------|----------|
| MAS RJC JAR | 11-13-75 | BF JAR | 11-28-75 |
|-------------|----------|--------|----------|

V. EVALUATION

| | | | |
|-------------------------------|-----|----|------|
| Approved for Further Research | Yes | No | Date |
|-------------------------------|-----|----|------|

The preparation of this survey was financed in part through a comprehensive planning grant from the Dept. of H. U. D., under the provision of Section 701 of the Housing Act of 1954, as amended.

PRELIMINARY SURVEY FORM Form I

INDEPENDENCE HISTORICAL SURVEY for the
HERITAGE COMMISSION, INDEPENDENCE, MISSOURI by
M. A. SOLOMON/R. J. CLAYBAUGH, ARCHITECTS, INC. and
BERND FOERSTER, A.I.A.



025



138 W. Sea

#77

338 West Sea Street House

JA-AS-631-310

I. GENERAL INFORMATION

| | | |
|--|------|--|
| A. Address | | |
| 338 West Sea | | |
| B. District | Code | |
| Old Spring | | |
| C. Building Type | | |
| Residence | | |
| D. Listed on Heritage Commission List of 6/24/75 | Yes | No <input checked="" type="checkbox"/> |

II. NOTES

One and one half story frame bungalow; clapboard siding; gable roof; recessed porch; angular brackets; projecting eaves with exposed rafters; original condition; very typical of its period.

Circa 1920 (estimated).

030

22

1 1/2 - 1
WU
21
20
GB
63
DR
OI
RI
RC

III. PHOTOGRAPH



| A. View | B. Roll | C. Frame |
|-----------|---------|----------|
| Southwest | 10 | 23 |
| | | |
| | | |
| | | |

IV. SURVEYOR/DATE

| | | |
|-------------|----------|--------|
| MAS RJC JAR | 11-13-75 | BF JAR |
|-------------|----------|--------|

V. EVALUATION

| | | | |
|-------------------------------|-----|----|------|
| Approved for Further Research | Yes | No | Date |
|-------------------------------|-----|----|------|

The preparation of this survey was financed in part through a comprehensive planning grant from the Dept. of H. U. D., under the provision of Section 701 of the Housing Act of 1954, as amended.

PRELIMINARY SURVEY FORM Form I

INDEPENDENCE HISTORICAL SURVEY for the
HERITAGE COMMISSION, INDEPENDENCE, MISSOURI by
M. A. SOLOMON/R. J. CLAYBAUGH, ARCHITECTS, INC. and
BERND FOERSTER, A.I.A.




Figure 1



#334

338 W. Sea

426 West Sea Street House

JA-AS-031-311

I. GENERAL INFORMATION

| | | |
|--|---|----|
| A. Address | | |
| 426 West Sea (corner of Pleasant) | | |
| B. District | Code | |
| Old Spring | | |
| C. Building Type | | |
| Residence/Office | | |
| D. Listed on Heritage Commission List of 6/24/75 | Yes <input checked="" type="checkbox"/> | No |

II. NOTES

One and one half story frame house; clapboard siding; gable roof; interesting dormers; one story kitchen wing at rear.

Last quarter 19th century (estimated).

c. 1890

2-1-1

0000

WU

17

99

GB GB SD

63

01

LS

III. PHOTOGRAPH



| A. View | B. Roll | C. Frame |
|-----------|---------|----------|
| Southwest | 21 | 7 |
| | | |
| | | |
| | | |

IV. SURVEYOR/DATE

| | | |
|-------------|----------|--------|
| MAS RJC JAR | 11-13-75 | BF JAR |
|-------------|----------|--------|

V. EVALUATION

| | | | |
|-------------------------------|-----|----|------|
| Approved for Further Research | Yes | No | Date |
|-------------------------------|-----|----|------|

The preparation of this survey was financed in part through a comprehensive planning grant from the Dept. of H. U. D., under the provision of Section 701 of the Housing Act of 1954, as amended.

PRELIMINARY SURVEY FORM Form I

INDEPENDENCE HISTORICAL SURVEY for the
HERITAGE COMMISSION, INDEPENDENCE, MISSOURI by
M. A. SOLOMON/R. J. CLAYBAUGH, ARCHITECTS, INC. and
BERND FOERSTER, A.I.A.





426 W. Sea

#335

208 East Short Street House

JA-AS-031-312

I. GENERAL INFORMATION

| | | |
|--|---|----|
| A. Address | | |
| 208 East Short | | |
| B. District | Code | |
| C. Building Type | | |
| Residence | | |
| D. Listed on Heritage Commission List of 6/24/75 | Yes <input checked="" type="checkbox"/> | No |

II. NOTES

Two-story masonry residence; truncated hip roof; boxed cornice removed; brick exterior; brackets removed from entablature; original front and side porches; clapboard frieze and balustrade are later additions; lintels may be cast iron; rope molding on either side of front door; a very fine house despite alterations.

1870 (see receipts in file)

0000

19

2
LB
30
30 20
4P
63
40
FV DK
RC

III. PHOTOGRAPH



| A. View | B. Roll | C. Frame |
|--------------|---------|----------|
| South | 17 | 8 |
| East (porch) | 7 | 16 |
| | | |
| | | |

IV. SURVEYOR/DATE

| | | | |
|-------------|---------|--------|----------|
| MAS RJC JAR | 11-7-75 | BF JAR | 11-28-75 |
|-------------|---------|--------|----------|

V. EVALUATION

| | | | |
|-------------------------------|-----|----|------|
| Approved for Further Research | Yes | No | Date |
|-------------------------------|-----|----|------|

The preparation of this survey was financed in part through a comprehensive planning grant from the Dept. of H. U. D., under the provision of Section 701 of the Housing Act of 1954, as amended.

PRELIMINARY SURVEY FORM Form I

INDEPENDENCE HISTORICAL SURVEY for the
HERITAGE COMMISSION, INDEPENDENCE, MISSOURI by
M. A. SOLOMON/R. J. CLAYBAUGH, ARCHITECTS, INC. and
BERND FOERSTER, A.I.A.





208 E. Shont

#336

1214 West Short Street House

JA-AS-031-313

I. GENERAL INFORMATION

| | | |
|--|---|-----------------------------|
| A. Address | | |
| 1214 West Short | | |
| B. District | Code | |
| West End | | |
| C. Building Type | | |
| Residence | | |
| D. Listed on Heritage Commission List of 6/24/75 | Yes <input checked="" type="checkbox"/> | No <input type="checkbox"/> |

III. PHOTOGRAPH



II. NOTES

One and one half story frame residence; probably with clapboard siding originally (now has Johns-Manville siding); gable roof; L-shaped porch with neo-classic columns; a commodious home.

Residence of Joseph Smith, R.L.D.S. leader; present occupant is Isreal Smith. Photograph of house appears in HISTORICAL OLD TOWN, Evan Davis; 1908; J.C.H.S.A., acc. 244, 4F18.

Circa 1900 (estimated).

0000

49

2'
WU
99
613
63
DR
01
WA
1R

| A. View | B. Roll | C. Frame |
|-----------|---------|----------|
| Southwest | 13 | 11 |
| | | |
| | | |
| | | |

IV. SURVEYOR/DATE

| | |
|----------------------|--------|
| MAS RJC JAR 11-18-75 | BF JAR |
|----------------------|--------|

V. EVALUATION

| | | | |
|-------------------------------|------------------------------|-----------------------------|------|
| Approved for Further Research | Yes <input type="checkbox"/> | No <input type="checkbox"/> | Date |
|-------------------------------|------------------------------|-----------------------------|------|

The preparation of this survey was financed in part through a comprehensive planning grant from the Dept. of H. U. D., under the provision of Section 701 of the Housing Act of 1954, as amended.

PRELIMINARY SURVEY FORM Form I

INDEPENDENCE HISTORICAL SURVEY for the
HERITAGE COMMISSION, INDEPENDENCE, MISSOURI by
M. A. SOLOMON/R. J. CLAYBAUGH, ARCHITECTS, INC. and
BERND FOERSTER, A.I.A.





1214 W. Short

#78

1400 West Short Street House

JA-45-031-314

I. GENERAL INFORMATION

| | | |
|--|------|--|
| A. Address | | |
| 1400 West Short | | |
| B. District | Code | |
| West End | | |
| C. Building Type | | |
| Residence | | |
| D. Listed on Heritage Commission List of 6/24/75 | Yes | No <input checked="" type="checkbox"/> |

II. NOTES

One and one half story red brick bungalow; shingled gables; bellcast gable roof with arched boxed cornice in gable; porch at southeast corner.

Circa 1905 (estimated).

030

22

1 1/2

UD

30

30 0025

16

63

01

08

RL

III. PHOTOGRAPH



| A. View | B. Roll | C. Frame |
|-----------|---------|----------|
| Southeast | 13 | 12 |
| | | |
| | | |
| | | |

IV. SURVEYOR/DATE

| | | |
|-------------|----------|--------|
| MAS RJC JAR | 11-18-75 | BF JAR |
|-------------|----------|--------|

V. EVALUATION

| | | | |
|-------------------------------|-----|----|------|
| Approved for Further Research | Yes | No | Date |
|-------------------------------|-----|----|------|

The preparation of this survey was financed in part through a comprehensive planning grant from the Dept. of H. U. D., under the provision of Section 701 of the Housing Act of 1954, as amended.

PRELIMINARY SURVEY FORM Form I

INDEPENDENCE HISTORICAL SURVEY for the
HERITAGE COMMISSION, INDEPENDENCE, MISSOURI by
M. A. SOLOMON/R. J. CLAYBAUGH, ARCHITECTS, INC. and
BERND FOERSTER, A.I.A.





1400 W. Sharp

#337

1503 West Short Street House

JA-145-031-315

I. GENERAL INFORMATION

| | | |
|--|------|--|
| A. Address | | |
| 1503 West Short | | |
| B. District | Code | |
| West End | | |
| C. Building Type | | |
| Residence | | |
| D. Listed on Heritage Commission List of 6/24/75 | Yes | No <input checked="" type="checkbox"/> |

II. NOTES

Two and one half story frame house; fieldstone foundation; gable roof; clapboard siding; L-shaped porch at front; a substantial home.

Circa 1905 (estimated). 2 1/2
 030 WW
 18 21
 25 20 40
 16
 63
 40
 WA
 RC

III. PHOTOGRAPH



| A. View | B. Roll | C. Frame |
|-----------|---------|----------|
| Northeast | 13 | 13 |
| | | |
| | | |
| | | |

IV. SURVEYOR/DATE

| | | |
|-------------|----------|--------|
| MAS RJC JAR | 11-18-75 | BF JAR |
|-------------|----------|--------|

V. EVALUATION

| | | | |
|-------------------------------|-----|----|------|
| Approved for Further Research | Yes | No | Date |
|-------------------------------|-----|----|------|

The preparation of this survey was financed in part through a comprehensive planning grant from the Dept. of H. U. D., under the provision of Section 701 of the Housing Act of 1954, as amended.

PRELIMINARY SURVEY FORM Form I

INDEPENDENCE HISTORICAL SURVEY for the
 HERITAGE COMMISSION, INDEPENDENCE, MISSOURI by
 M. A. SOLOMON/R. J. CLAYBAUGH, ARCHITECTS, INC. and
 BERND FOERSTER, A.I.A.





1503 W. Short

#338

1601 West Short Street House

I. GENERAL INFORMATION

| | | |
|--|------|--|
| A. Address | | |
| 1601 West Short | | |
| B. District | Code | |
| West End | | |
| C. Building Type | | |
| Residence | | |
| D. Listed on Heritage Commission List of 6/24/75 | Yes | No <input checked="" type="checkbox"/> |

II. NOTES

One and one half story frame residence; clapboard siding; hip roof; octagonal tower on northeast corner; very pleasant house.

Circa 1900 (estimated).

40

1 1/2
WA
21
20 25
CM
63
TW
01
R1
LS

III. PHOTOGRAPH

JA-AS-031-316



| A. View | B. Roll | C. Frame |
|---------|---------|----------|
| North | 13 | 14 |
| | | |
| | | |
| | | |

IV. SURVEYOR/DATE

| | | |
|-------------|----------|--------|
| MAS RJC JAR | 11-18-75 | BF JAR |
|-------------|----------|--------|


V. EVALUATION

| | | | |
|-------------------------------|-----|----|------|
| Approved for Further Research | Yes | No | Date |
|-------------------------------|-----|----|------|

The preparation of this survey was financed in part through a comprehensive planning grant from the Dept. of H. U. D., under the provision of Section 701 of the Housing Act of 1954, as amended.

PRELIMINARY SURVEY FORM Form I

INDEPENDENCE HISTORICAL SURVEY for the
HERITAGE COMMISSION, INDEPENDENCE, MISSOURI by
M. A. SOLOMON/R. J. CLAYBAUGH, ARCHITECTS, INC. and
BERND FOERSTER, A.I.A.





1601 W. Short

#79

1611 West Short Street House

JA-AS-031-317

I. GENERAL INFORMATION

| | | |
|--|------|--|
| A. Address | | |
| 1611 West Short | | |
| B. District | Code | |
| West End | | |
| C. Building Type | | |
| Residence | | |
| D. Listed on Heritage Commission List of 6/24/75 | Yes | No <input checked="" type="checkbox"/> |

II. NOTES

One and one half story frame residence; probably clapboard siding (now covered with Johns-Manville type siding); gable roof; square tower at north-east corner; L-shaped porch.

Circa 1900 (estimated).

1 1/2
WU
99
20
16
63
Two
61
WA
LS

III. PHOTOGRAPH



| A. View | B. Roll | C. Frame |
|-----------|---------|----------|
| Northeast | 13 | 15 |
| | | |
| | | |
| | | |

IV. SURVEYOR/DATE

| | |
|----------------------|--------|
| MAS RJC JAR 11-18-75 | BF JAR |
|----------------------|--------|

V. EVALUATION

| | | | |
|-------------------------------|-----|----|------|
| Approved for Further Research | Yes | No | Date |
|-------------------------------|-----|----|------|

The preparation of this survey was financed in part through a comprehensive planning grant from the Dept. of H. U. D., under the provision of Section 701 of the Housing Act of 1954, as amended.

PRELIMINARY SURVEY FORM Form I

INDEPENDENCE HISTORICAL SURVEY for the
HERITAGE COMMISSION, INDEPENDENCE, MISSOURI by
M. A. SOLOMON/R. J. CLAYBAUGH, ARCHITECTS, INC. and
BERND FOERSTER, A.I.A.





1611 W. Short

#339

1623-1629 West Short Street Flat

JA-AS-031-3'8

I. GENERAL INFORMATION

| | | |
|--|---|-----------------------------|
| A. Address | | |
| 1623, 25, 27, 29 West Short | | |
| B. District | Code | |
| West End | | |
| C. Building Type | | |
| Apartments | | |
| D. Listed on Heritage Commission List of 6/24/75 | Yes <input checked="" type="checkbox"/> | No <input type="checkbox"/> |

II. NOTES

Two-story masonry apartment building; hip roof; brick exterior; projecting first floor entrance to second floor apartments; Independence has very few apartment buildings from this period; neo-classic porch posts.

Circa 1900. (estimated)

000

53

01B

2
UD

30

HP

63

90

Fu

RC

III. PHOTOGRAPH



| A. View | B. Roll | C. Frame |
|-----------|---------|----------|
| Northwest | 13 | 16 |
| | | |
| | | |
| | | |

IV. SURVEYOR/DATE

| | | |
|-------------|----------|--------|
| MAS RJC JAR | 11-18-75 | BF JAR |
|-------------|----------|--------|

V. EVALUATION

| | | | |
|-------------------------------|------------------------------|-----------------------------|------|
| Approved for Further Research | Yes <input type="checkbox"/> | No <input type="checkbox"/> | Date |
|-------------------------------|------------------------------|-----------------------------|------|

The preparation of this survey was financed in part through a comprehensive planning grant from the Dept. of H. U. D., under the provision of Section 701 of the Housing Act of 1954, as amended.

PRELIMINARY SURVEY FORM Form I

INDEPENDENCE HISTORICAL SURVEY for the
HERITAGE COMMISSION, INDEPENDENCE, MISSOURI by
M. A. SOLOMON/R. J. CLAYBAUGH, ARCHITECTS, INC. and
BERND FOERSTER, A.I.A.





1623-1629 W. Short

#340

314 North Spring Street House

JA-AS-031-319

I. GENERAL INFORMATION

| | | |
|--|------|----|
| A. Address | | |
| 314 North Spring | | |
| B. District | Code | |
| C. Building Type | | |
| Residence | | |
| D. Listed on Heritage Commission List of 6/24/75 | Yes | No |

II. NOTES

Two and one half story frame house; clapboard siding; mansard roof with gabled dormers; bracketed entablature; L-shaped porch; original porch brackets and posts removed; front doors with leaded glass are not original; a fine house.

Circa 1880 (estimated).

0000

49

2 1/2
1111
21
20
MN
63
DR
01
WA
12

III. PHOTOGRAPH



| A. View | B. Roll | C. Frame |
|---------------|---------|----------|
| Southeast | 17 | 25 |
| North (block) | 17 | 26 |
| | | |
| | | |

IV. SURVEYOR/DATE

| | | | |
|-------------|---------|--------|----------|
| MAS RJC JAR | 11-7-75 | BF JAR | 11-28-75 |
|-------------|---------|--------|----------|

V. EVALUATION

| | | | |
|-------------------------------|-----|----|------|
| Approved for Further Research | Yes | No | Date |
|-------------------------------|-----|----|------|

The preparation of this survey was financed in part through a comprehensive planning grant from the Dept. of H. U. D., under the provision of Section 701 of the Housing Act of 1954, as amended.

PRELIMINARY SURVEY FORM Form I

INDEPENDENCE HISTORICAL SURVEY for the
HERITAGE COMMISSION, INDEPENDENCE, MISSOURI by
M. A. SOLOMON/R. J. CLAYBAUGH, ARCHITECTS, INC. and
BERND FOERSTER, A.I.A.



JA-AS-031-320

I. GENERAL INFORMATION

| | | |
|--|---|-----------------------------|
| A. Address | | |
| 322 North Spring | | |
| B. District | Code | |
| Truman Historic District | | |
| C. Building Type | | |
| Residence | | |
| D. Listed on Heritage Commission List of 6/24/75 | Yes <input checked="" type="checkbox"/> | No <input type="checkbox"/> |

II. NOTES

Two-story frame residence; clapboard siding originally now covered with Johns-Manville type siding; truncated hip roof; porch remodeled about 1900; especially notable is the one and one half story carriage house at the rear of the property; gable roof with octagonal cupola; now converted into apartments.

Circa 1880 (estimated).

III. PHOTOGRAPH



| A. View | B. Roll | C. Frame |
|------------------------|---------|----------|
| South (carriage house) | 8 | 17 |
| Southeast (house) | 17 | 24 |
| | | |
| | | |

IV. SURVEYOR/DATE

| | |
|---------------------|-----------------|
| MAS RJC JAR 11-2-75 | BF JAR 11-28-75 |
|---------------------|-----------------|

V. EVALUATION

| | | | |
|-------------------------------|------------------------------|-----------------------------|------|
| Approved for Further Research | Yes <input type="checkbox"/> | No <input type="checkbox"/> | Date |
|-------------------------------|------------------------------|-----------------------------|------|

The preparation of this survey was financed in part through a comprehensive planning grant from the Dept. of H. U. D., under the provision of Section 701 of the Housing Act of 1954, as amended.

PRELIMINARY SURVEY FORM Form I

INDEPENDENCE HISTORICAL SURVEY for the
HERITAGE COMMISSION, INDEPENDENCE, MISSOURI by
M. A. SOLOMON/R. J. CLAYBAUGH, ARCHITECTS, INC. and
BERND FOERSTER, A.I.A.



I. GENERAL INFORMATION

| | | |
|--|---|-----------------------------|
| A. Address | | |
| 404 North Spring | | |
| B. District | Code | |
| Truman Historic District | | |
| C. Building Type | | |
| Residence | | |
| D. Listed on Heritage Commission List of 6/24/75 | Yes <input checked="" type="checkbox"/> | No <input type="checkbox"/> |

II. NOTES

Two and one half story frame residence; clapboard siding; truncated hip roof with gabled projections; bracketed entablature; major portion of front porch removed; remaining front porch dates circa 1900; Palladian gable window is later.

Circa 1885 (estimated).

III. PHOTOGRAPH



| A. View | B. Roll | C. Frame |
|-----------|---------|----------|
| Southeast | 8 | 15 |
| | | |
| | | |
| | | |

IV. SURVEYOR/DATE

| | |
|---------------------|-----------------|
| MAS RJC JAR 11-7-75 | BF JAR 11-28-75 |
|---------------------|-----------------|

V. EVALUATION

| | | | |
|-------------------------------|------------------------------|-----------------------------|------|
| Approved for Further Research | Yes <input type="checkbox"/> | No <input type="checkbox"/> | Date |
|-------------------------------|------------------------------|-----------------------------|------|

The preparation of this survey was financed in part through a comprehensive planning grant from the Dept. of H. U. D., under the provision of Section 701 of the Housing Act of 1954, as amended.

PRELIMINARY SURVEY FORM Form I

INDEPENDENCE HISTORICAL SURVEY for the
HERITAGE COMMISSION, INDEPENDENCE, MISSOURI by
M. A. SOLOMON/R. J. CLAYBAUGH, ARCHITECTS, INC. and
BERND FOERSTER, A.I.A.





404 N. Spring

#345

I. GENERAL INFORMATION

| | | |
|--|---|----|
| A. Address | | |
| 412 North Spring | | |
| B. District | Code | |
| Truman Historic District | | |
| C. Building Type | | |
| Residence | | |
| D. Listed on Heritage Commission List of 6/24/75 | Yes <input checked="" type="checkbox"/> | No |

II. NOTES

Two-story wood frame house; low truncated hip roof. Porch with spindle frieze and turned posts across front. Part of a fine row of homes.

III. PHOTOGRAPH

JA-AS-031-322



| A. View | B. Roll | C. Frame |
|-----------|---------|----------|
| Southeast | 17 | 23 |
| | | |
| | | |
| | | |

IV. SURVEYOR/DATE

| | |
|---------------------|-----------------|
| MAS RJC JAR 11-7-75 | BF JAR 11-28-75 |
|---------------------|-----------------|

V. EVALUATION

| | | | |
|-------------------------------|-----|----|------|
| Approved for Further Research | Yes | No | Date |
|-------------------------------|-----|----|------|

The preparation of this survey was financed in part through a comprehensive planning grant from the Dept. of H. U. D., under the provision of Section 701 of the Housing Act of 1954, as amended.

PRELIMINARY SURVEY FORM Form I

INDEPENDENCE HISTORICAL SURVEY for the
HERITAGE COMMISSION, INDEPENDENCE, MISSOURI by
M. A. SOLOMON/R. J. CLAYBAUGH, ARCHITECTS, INC. and
BERND FOERSTER, A.I.A.





412 N. Spring

#82

JA-AS-631-323

not entered

I. GENERAL INFORMATION

| | | |
|--|------|--|
| A. Address | | |
| 950 North Spring | | |
| B. District | Code | |
| C. Building Type | | |
| Fire Station | | |
| D. Listed on Heritage Commission List of 6/24/75 | Yes | No <input checked="" type="checkbox"/> |

II. NOTES

One-story masonry and reinforced concrete building; precast concrete exteriors; flat roof.

FIRE STATION #1

Contractor: Guild, Inc., Lenexa, Kansas


Architect: Lund & Balderson, Overland Park, Ks.

Cost: \$480,000

Date: 1971

Source: City of Independence Building Permit #10682

III. PHOTOGRAPH



| A. View | B. Roll | C. Frame |
|-----------|---------|----------|
| Southeast | 17 | 22 |
| | | |
| | | |
| | | |

IV. SURVEYOR/DATE

| | |
|---------------------|-----------------|
| MAS RJC JAR 11-7-75 | BF JAR 11-28-75 |
|---------------------|-----------------|

V. EVALUATION

| | | | |
|-------------------------------|-----|----|------|
| Approved for Further Research | Yes | No | Date |
|-------------------------------|-----|----|------|

The preparation of this survey was financed in part through a comprehensive planning grant from the Dept. of H. U. D., under the provision of Section 701 of the Housing Act of 1954, as amended.

PRELIMINARY SURVEY FORM Form I

INDEPENDENCE HISTORICAL SURVEY for the
HERITAGE COMMISSION, INDEPENDENCE, MISSOURI by
M. A. SOLOMON/R. J. CLAYBAUGH, ARCHITECTS, INC. and
BERND FOERSTER, A.I.A.



I. GENERAL INFORMATION

| | | |
|--|---|-----------------------------|
| A. Address | | |
| 702 East South Avenue | | |
| B. District | Code | |
| Isolated | | |
| C. Building Type | | |
| Residence | | |
| D. Listed on Heritage Commission List of 6/24/75 | Yes <input checked="" type="checkbox"/> | No <input type="checkbox"/> |

II. NOTES

Two-story masonry residence; low hip seamed metal roof; bracketed entablature; later one-story front porch; segmentally arched window heads; two-story rear wing; a fine house when built.

LOBB HOME, also known as the GREEN HOME.

Slaves made brick.

Circa 1850 (estimated).

KANSAS CITY STAR, (?) "Rich Memories of Other Days Abide in Many Homes of Old Independence," 1934, JACKSON COUNTY HISTORICAL SOCIETY ARCHIVES, clippings.

030
09

2-2
LB
30
30 20
HP
50
01
EQ
RC

III. PHOTOGRAPH



| A. View | B. Roll | C. Frame |
|-----------|---------|----------|
| Southeast | 10 | 29 |
| | | |
| | | |
| | | |

IV. SURVEYOR/DATE

| | |
|----------------------|--------|
| MAS RJC JAR 11-13-75 | BF JAR |
|----------------------|--------|


V. EVALUATION

| | | | |
|-------------------------------|------------------------------|-----------------------------|------|
| Approved for Further Research | Yes <input type="checkbox"/> | No <input type="checkbox"/> | Date |
|-------------------------------|------------------------------|-----------------------------|------|

The preparation of this survey was financed in part through a comprehensive planning grant from the Dept. of H. U. D., under the provision of Section 701 of the Housing Act of 1954, as amended.

PRELIMINARY SURVEY FORM Form I

INDEPENDENCE HISTORICAL SURVEY for the
HERITAGE COMMISSION, INDEPENDENCE, MISSOURI by
M. A. SOLOMON/R. J. CLAYBAUGH, ARCHITECTS, INC. and
BERND FOERSTER, A.I.A.





702 E. South Ave.

#80

411 West South Street House

JA-AS-031-325

I. GENERAL INFORMATION

| | | |
|--|------|----|
| A. Address | | |
| 411 West South Street | | |
| B. District | Code | |
| C. Building Type | | |
| Residence | | |
| D. Listed on Heritage Commission List of 6/24/75 | Yes | No |

II. NOTES

One and one half story masonry cottage; red brick; segmentally arched brick voussoirs; stained glass parlor window transome; shed roofed porch at front; an attractive house.

Circa 1895 (estimated).

0000
030
07

1 1/2 -1
LB
30
30 20
16
63
01
04
LS

III. PHOTOGRAPH



| A. View | B. Roll | C. Frame |
|-----------|---------|----------|
| Northwest | 10 | 24 |
| Northwest | 21 | 8 |
| | | |
| | | |

IV. SURVEYOR/DATE

| | | |
|-------------|----------|--------|
| MAS RJC JAR | 11-13-75 | BF JAR |
|-------------|----------|--------|

V. EVALUATION

| | | | |
|-------------------------------|-----|----|------|
| Approved for Further Research | Yes | No | Date |
|-------------------------------|-----|----|------|

The preparation of this survey was financed in part through a comprehensive planning grant from the Dept. of H. U. D., under the provision of Section 701 of the Housing Act of 1954, as amended.

PRELIMINARY SURVEY FORM Form I

INDEPENDENCE HISTORICAL SURVEY for the
HERITAGE COMMISSION, INDEPENDENCE, MISSOURI by
M. A. SOLOMON/R. J. CLAYBAUGH, ARCHITECTS, INC. and
BERND FOERSTER, A.I.A.





411 W. South

#341

524 West South Avenue

JA-AS-031-326

I. GENERAL INFORMATION

| | | |
|--|------|--|
| A. Address | | |
| 524 West South Avenue | | |
| B. District | Code | |
| C. Building Type | | |
| Residence | | |
| D. Listed on Heritage Commission List of 6/24/75 | Yes | No <input checked="" type="checkbox"/> |

II. NOTES

One and one half story frame house; clapboard siding; gable roof; porch across front is missing; one-story kitchen wing.

Circa 1890 (estimated). *JK 1*
0000
030
17
WU
21
22 20
GB GB
GB
01
04
LS

III. PHOTOGRAPH



| A. View | B. Roll | C. Frame |
|-----------|---------|----------|
| Southwest | 10 | 35 |
| | | |
| | | |
| | | |

IV. SURVEYOR/DATE

| | | |
|-------------|----------|--------|
| MAS RJC JAR | 11-13-75 | BF JAR |
|-------------|----------|--------|

V. EVALUATION

| | | | |
|-------------------------------|-----|----|------|
| Approved for Further Research | Yes | No | Date |
|-------------------------------|-----|----|------|

The preparation of this survey was financed in part through a comprehensive planning grant from the Dept. of H. U. D., under the provision of Section 701 of the Housing Act of 1954, as amended.

PRELIMINARY SURVEY FORM Form I

INDEPENDENCE HISTORICAL SURVEY for the
 HERITAGE COMMISSION, INDEPENDENCE, MISSOURI by
 M. A. SOLOMON/R. J. CLAYBAUGH, ARCHITECTS, INC. and
 BERND FOERSTER, A.I.A.



Figure 2



524 W. South

#342

entered

I. GENERAL INFORMATION

| | | |
|--|---|----|
| A. Address | | |
| 1411 West South Avenue | | |
| B. District | Code | |
| C. Building Type | | |
| Railroad Station | | |
| D. Listed on Heritage Commission List of 6/24/75 | Yes <input checked="" type="checkbox"/> | No |

II. NOTES

Two-story wood frame rectangular building; horizontal clapboard first story; board and batten second story; truncated hip roof; original interior.

Originally THE GULF, MOBIL & OHIO RAILROAD STATION, now the ILLINOIS, CENTRAL, GULF RAILROAD STATION.

III. PHOTOGRAPH

JA-AS-031-327



| A. View | B. Roll | C. Frame |
|-----------|---------|----------|
| South | 11 | 4 |
| Southeast | 11 | 6 |
| East | 11 | 7 |
| | | |

IV. SURVEYOR/DATE

| | |
|----------------------|-----------------|
| MAS RJC JAR 11-14-75 | BF JAR 11-28-75 |
|----------------------|-----------------|

V. EVALUATION

| | | | |
|-------------------------------|-----|----|------|
| Approved for Further Research | Yes | No | Date |
|-------------------------------|-----|----|------|

The preparation of this survey was financed in part through a comprehensive planning grant from the Dept. of H.U.D., under the provision of Section 701 of the Housing Act of 1954, as amended.

PRELIMINARY SURVEY FORM Form I

INDEPENDENCE HISTORICAL SURVEY for the
HERITAGE COMMISSION, INDEPENDENCE, MISSOURI by
M. A. SOLOMON/R. J. CLAYBAUGH, ARCHITECTS, INC. and
BERND FOERSTER, A.I.A.





1411 W. South Ave.

#81

1801 South Sterling Street House

JA-145-031-328

I. GENERAL INFORMATION

| | | |
|--|------|--|
| A. Address | | |
| 1801 South Sterling | | |
| B. District | Code | |
| C. Building Type | | |
| Residence | | |
| D. Listed on Heritage Commission List of 6/24/75 | Yes | No <input checked="" type="checkbox"/> |

II. NOTES

Two-story cut stone house; broken coursing; low hip red tile roof; Doric columns on entrance porch; two-story porch on north side. Handsome stone wall at front.

Stone wall and yard are due to be taken in street widening project.

030
50

2
LD
40
40 20
HP
-10
01
PO SU SL
RC

III. PHOTOGRAPH



| A. View | B. Roll | C. Frame |
|---------|---------|----------|
| West | 14 | 15 |
| | | |
| | | |
| | | |

IV. SURVEYOR/DATE

| | | | |
|-------------|----------|--------|----------|
| MAS RJC JAR | 11-20-75 | BF JAR | 11-28-75 |
|-------------|----------|--------|----------|

V. EVALUATION

| | | | |
|-------------------------------|-----|----|------|
| Approved for Further Research | Yes | No | Date |
|-------------------------------|-----|----|------|

The preparation of this survey was financed in part through a comprehensive planning grant from the Dept. of H.U.D., under the provision of Section 701 of the Housing Act of 1954, as amended.

PRELIMINARY SURVEY FORM Form I

INDEPENDENCE HISTORICAL SURVEY for the
HERITAGE COMMISSION, INDEPENDENCE, MISSOURI by
M. A. SOLOMON/R. J. CLAYBAUGH, ARCHITECTS, INC. and
BERND FOERSTER, A.I.A.





1801 S. Sterling

#83

1804 South Sterling Street House

I. GENERAL INFORMATION

| | | |
|--|------|--|
| A. Address | | |
| 1804 South Sterling | | |
| B. District | Code | |
| C. Building Type | | |
| Residence | | |
| D. Listed on Heritage Commission List of 6/24/75 | Yes | No <input checked="" type="checkbox"/> |

II. NOTES

Two and one half story frame residence; clapboard siding; hip roof; porch across front; decorative window shapes on north side; occupies important site at Winner Road and Sterling.

Circa 1905 (estimated).

0000
01

2
WU
21
20 40
HP
63
DR
01
FW
RC

III. PHOTOGRAPH

JA-AS-031-329



| A. View | B. Roll | C. Frame |
|-----------|---------|----------|
| Southeast | 14 | 13 |
| | | |
| | | |
| | | |

IV. SURVEYOR/DATE

| | |
|----------------------|-----------------|
| MAS RJC JAR 11-20-75 | BF JAR 11-28-75 |
|----------------------|-----------------|

V. EVALUATION

| | | | |
|-------------------------------|-----|----|------|
| Approved for Further Research | Yes | No | Date |
|-------------------------------|-----|----|------|

The preparation of this survey was financed in part through a comprehensive planning grant from the Dept. of H. U. D., under the provision of Section 701 of the Housing Act of 1954, as amended.

PRELIMINARY SURVEY FORM Form I

INDEPENDENCE HISTORICAL SURVEY for the
HERITAGE COMMISSION, INDEPENDENCE, MISSOURI by
M. A. SOLOMON/R. J. CLAYBAUGH, ARCHITECTS, INC. and
BERND FOERSTER, A.I.A.





1804 S- Sterlins

~~2~~

367

1808 South Sterling Street House

JA-AS-031-330

I. GENERAL INFORMATION

| | | |
|--|------|--|
| A. Address | | |
| 1808 South Sterling | | |
| B. District | Code | |
| C. Building Type | | |
| Residence | | |
| D. Listed on Heritage Commission List of 6/24/75 | Yes | No <input checked="" type="checkbox"/> |

II. NOTES

One and one half story frame cottage; clapboard siding; bellcast gable roof with bellcast dormers; arched boxed cornice in gables; square cluster columns on front porch; arched gables are a typical Independence motif.

Circa 1910 (estimated).

0000
49
030

1 1/2
WU
21
25 20 10
16
63
DR
01
04
LS

III. PHOTOGRAPH



| A. View | B. Roll | C. Frame |
|-----------|---------|----------|
| Southeast | 14 | 14 |
| | | |
| | | |
| | | |

IV. SURVEYOR/DATE

| | |
|----------------------|-----------------|
| MAS RJC JAR 11-20-75 | BF JAR 11-28-75 |
|----------------------|-----------------|

V. EVALUATION

| | | | |
|-------------------------------|-----|----|------|
| Approved for Further Research | Yes | No | Date |
|-------------------------------|-----|----|------|

The preparation of this survey was financed in part through a comprehensive planning grant from the Dept. of H. U. D., under the provision of Section 701 of the Housing Act of 1954, as amended.

PRELIMINARY SURVEY FORM Form I

INDEPENDENCE HISTORICAL SURVEY for the
HERITAGE COMMISSION, INDEPENDENCE, MISSOURI by
M. A. SOLOMON/R. J. CLAYBAUGH, ARCHITECTS, INC. and
BERND FOERSTER, A.I.A.





1808 S. Sterling

#344

JA-AS-031-331

I. GENERAL INFORMATION

| | | |
|--|------|--|
| A. Address | | |
| 1830 South Sterling | | |
| B. District | Code | |
| C. Building Type | | |
| Residence | | |
| D. Listed on Heritage Commission List of 6/24/75 | Yes | No <input checked="" type="checkbox"/> |

II. NOTES

Two and one half masonry and frame residence; brick first story; frame second story; clapboard siding; bellcast hip roof; porch across front; nicely landscaped.

Circa 1905 (estimated).

1000
030
01

1 out

2 1/2
UD
30 21
20 30
HP
63
DR
01
FL
CR

III. PHOTOGRAPH



| A. View | B. Roll | C. Frame |
|-----------|---------|----------|
| Northeast | 14 | 16 |
| | | |
| | | |
| | | |

IV. SURVEYOR/DATE

| | |
|----------------------|-----------------|
| MAS RJC JAR 11-20-75 | BF JAR 11-28-75 |
|----------------------|-----------------|

V. EVALUATION

| | | | |
|-------------------------------|-----|----|------|
| Approved for Further Research | Yes | No | Date |
|-------------------------------|-----|----|------|

The preparation of this survey was financed in part through a comprehensive planning grant from the Dept. of H. U. D., under the provision of Section 701 of the Housing Act of 1954, as amended.

PRELIMINARY SURVEY FORM Form I

INDEPENDENCE HISTORICAL SURVEY for the
HERITAGE COMMISSION, INDEPENDENCE, MISSOURI by
M. A. SOLOMON/R. J. CLAYBAUGH, ARCHITECTS, INC. and
BERND FOERSTER, A.I.A.





1830 S. Sterling

#350

1855 South Sterling Street House

JA-AS-031-332

I. GENERAL INFORMATION

| | | |
|--|------|--|
| A. Address | | |
| 1855 South Sterling | | |
| B. District | Code | |
| C. Building Type | | |
| Residence | | |
| D. Listed on Heritage Commission List of 6/24/75 | Yes | No <input checked="" type="checkbox"/> |

II. NOTES

Two-story frame residence; shingle exteriors; gambrel roof; situated on large lot enclosed by late 19th century iron fence.

Circa 1910 (estimated). *2*

0000

51

030

1000

50

20

6m

63

DR

61

PO VE

RC

III. PHOTOGRAPH



| A. View | B. Roll | C. Frame |
|-----------|---------|----------|
| Southwest | 14 | 18 |
| | | |
| | | |
| | | |

IV. SURVEYOR/DATE

| | | | |
|-------------|----------|--------|----------|
| MAS RJC JAR | 11-20-75 | BF JAR | 11-28-75 |
|-------------|----------|--------|----------|

V. EVALUATION

| | | | |
|-------------------------------|-----|----|------|
| Approved for Further Research | Yes | No | Date |
|-------------------------------|-----|----|------|

The preparation of this survey was financed in part through a comprehensive planning grant from the Dept. of H. U. D., under the provision of Section 701 of the Housing Act of 1954, as amended.

PRELIMINARY SURVEY FORM Form I

INDEPENDENCE HISTORICAL SURVEY for the
HERITAGE COMMISSION, INDEPENDENCE, MISSOURI by
M. A. SOLOMON/R. J. CLAYBAUGH, ARCHITECTS, INC. and
BERND FOERSTER, A.I.A.



100 South Sterling Street House

JA-AS-031-333

I. GENERAL INFORMATION

| | | |
|--|---|-----------------------------|
| A. Address | | |
| 1900 South Sterling | | |
| B. District | Code | |
| C. Building Type | | |
| Residence | | |
| D. Listed on Heritage Commission List of 6/24/75 | Yes <input checked="" type="checkbox"/> | No <input type="checkbox"/> |

II. NOTES

Two-story squared uncoursed fieldstone residence; bellcast hip roof; stone lintels; well landscaped corner lot.

Called Vaughn place; rumor attributes a stay by Jesse James, however, houses does not appear to be older than 1900.

Circa 1900 (estimated).

2
LD
40
40
HP
63
DR
01
CB
RC

III. PHOTOGRAPH



| A. View | B. Roll | C. Frame |
|-----------|---------|----------|
| Northeast | 14 | 17 |
| | | |
| | | |
| | | |

IV. SURVEYOR/DATE

| | | | |
|-------------|----------|--------|----------|
| MAS RJC JAR | 11-20-75 | BF JAR | 11-28-75 |
|-------------|----------|--------|----------|

V. EVALUATION

| | | | |
|-------------------------------|------------------------------|-----------------------------|------|
| Approved for Further Research | Yes <input type="checkbox"/> | No <input type="checkbox"/> | Date |
|-------------------------------|------------------------------|-----------------------------|------|

The preparation of this survey was financed in part through a comprehensive planning grant from the Dept. of H. U. D., under the provision of Section 701 of the Housing Act of 1954, as amended.

PRELIMINARY SURVEY FORM Form I

INDEPENDENCE HISTORICAL SURVEY for the
HERITAGE COMMISSION, INDEPENDENCE, MISSOURI by
M. A. SOLOMON/R. J. CLAYBAUGH, ARCHITECTS, INC. and
BERND FOERSTER, A.I.A.



I. GENERAL INFORMATION

not entered

| | | |
|--|------|--|
| A. Address | | |
| 2116 S. Sterling | | |
| B. District | Code | |
| C. Building Type | | |
| Doctors' Office | | |
| D. Listed on Heritage Commission List of 6/24/75 | Yes | No <input checked="" type="checkbox"/> |

II. NOTES

One-story brick office building; overhanging flat roof; brick planter at front. Irregular plan. Nicely landscaped lot.

III. PHOTOGRAPH

JA-AS-031-334



| A. View | B. Roll | C. Frame |
|-----------|---------|----------|
| Southeast | 18 | 24 |
| | | |
| | | |
| | | |

IV. SURVEYOR/DATE

| | | | |
|-------------|----------|--------|----------|
| MAS RJC JAR | 11-20-75 | BF JAR | 11-28-75 |
|-------------|----------|--------|----------|

V. EVALUATION

| | | | |
|-------------------------------|-----|----|------|
| Approved for Further Research | Yes | No | Date |
|-------------------------------|-----|----|------|

The preparation of this survey was financed in part through a comprehensive planning grant from the Dept. of H. U. D., under the provision of Section 701 of the Housing Act of 1954, as amended.

PRELIMINARY SURVEY FORM Form I

INDEPENDENCE HISTORICAL SURVEY for the
HERITAGE COMMISSION, INDEPENDENCE, MISSOURI by
M. A. SOLOMON/R. J. CLAYBAUGH, ARCHITECTS, INC. and
BERND FOERSTER, A.I.A.



2121 South Sterling Street House

I. GENERAL INFORMATION

| | | |
|--|---|----|
| A. Address | | |
| 2121 South Sterling | | |
| B. District | Code | |
| C. Building Type | | |
| Residence/Church | | |
| D. Listed on Heritage Commission List of 6/24/75 | Yes <input checked="" type="checkbox"/> | No |

II. NOTES

Two-story masonry residence; probably brick covered with stucco; truncated hip roof; two-story kitchen wing; has been altered; front portico and bays are not original; an imposing residence; roof shape has been changed; probably endangered.

Probably built in the 1850's by the Ralston family (source: Nancy Ehrlich). Remodeled in 1880's by Preston Roberts, wealthy founder of the First National Bank, who purchased this farm home from H. H. Hudson. Mr. Roberts died November 19, 1898. House was built to face Westport Road. Currently the R.L.D.S. STERLING AVENUE CHURCH.

Circa (estimated).

1850
1880 0000

02

Source: JACKSON COUNTY PIONEERS, Pearl Wilcox, Independence, Missouri, 1975, page 249.

2 LB
30 HP
63
01
PO

III. PHOTOGRAPH

JA-AS-031-335



| A. View | B. Roll | C. Frame |
|---------|---------|----------|
| North | 18 | 23 |
| | | |
| | | |
| | | |

IV. SURVEYOR/DATE

| | |
|----------------------|-----------------|
| MAS RJC JAR 11-20-75 | BF JAR 11-28-75 |
|----------------------|-----------------|

V. EVALUATION

| | | | |
|-------------------------------|-----|----|------|
| Approved for Further Research | Yes | No | Date |
|-------------------------------|-----|----|------|

The preparation of this survey was financed in part through a comprehensive planning grant from the Dept. of H. U. D., under the provision of Section 701 of the Housing Act of 1954, as amended.

PRELIMINARY SURVEY FORM Form I

INDEPENDENCE HISTORICAL SURVEY for the
HERITAGE COMMISSION, INDEPENDENCE, MISSOURI by
M. A. SOLOMON/R. J. CLAYBAUGH, ARCHITECTS, INC. and
BERND FOERSTER, A.I.A.



2651 South Sterling Street House

JA-AS-031-336

I. GENERAL INFORMATION

| | | |
|--|------|--|
| A. Address | | |
| 2651 South Sterling | | |
| B. District | Code | |
| C. Building Type | | |
| Residence | | |
| D. Listed on Heritage Commission List of 6/24/75 | Yes | No <input checked="" type="checkbox"/> |

II. NOTES

Two-story square masonry house; squared uncoursed fieldstone; quoined corners; low hip roof; stone sills; segemental stone arch window lintels; porch on front; sited on high bluff.

Circa 1890 (estimated).

0000

49

2
UD
40
40
HP
63 DR
01
OH
RC

III. PHOTOGRAPH



| A. View | B. Roll | C. Frame |
|-----------|---------|----------|
| Southwest | 18 | 25 |
| | | |
| | | |
| | | |

IV. SURVEYOR/DATE

| | | |
|-------------|----------|--------|
| MAS RJC JAR | 11-20-75 | BF JAR |
|-------------|----------|--------|


V. EVALUATION

| | | | |
|-------------------------------|-----|----|------|
| Approved for Further Research | Yes | No | Date |
|-------------------------------|-----|----|------|

The preparation of this survey was financed in part through a comprehensive planning grant from the Dept. of H. U. D., under the provision of Section 701 of the Housing Act of 1954, as amended.

PRELIMINARY SURVEY FORM Form I

INDEPENDENCE HISTORICAL SURVEY for the
HERITAGE COMMISSION, INDEPENDENCE, MISSOURI by
M. A. SOLOMON/R. J. CLAYBAUGH, ARCHITECTS, INC. and
BERND FOERSTER, A.I.A.





2681 S. Sterling

#395

not
entered

I. GENERAL INFORMATION

| | | |
|--|------|--|
| A. Address | | |
| 9015 East Truman Road | | |
| B. District | Code | |
| C. Building Type | | |
| Residence | | |
| D. Listed on Heritage Commission List of 6/24/75 | Yes | No <input checked="" type="checkbox"/> |

II. NOTES

Circular fieldstone castle; stone barn at rear; recent tarpaper roof. Interior heated by fireplaces. Circular rooms.

Unfinished castle purchased in 1896 by Watt Webb, Sr., founder of the Missouri Savings Bank (now the Missouri Bank and Trust Co.) Sold in early 1900's and resold frequently. Used as a nursing home and a night club. Now in ruins. Present owner uses grounds as a trash dump.

Circa 1895.

Source: "A Post Card From Old Kansas City", Mrs. Sam Ray, KANSAS CITY STAR/TIMES, May 31, 1969.

III. PHOTOGRAPH



| A. View | B. Roll | C. Frame |
|---------|---------|----------|
| North | 14 | 9, 10 |
| | | |
| | | |
| | | |

IV. SURVEYOR/DATE

| | |
|----------------------|-----------------|
| MAS RJC JAR 11-18-75 | BF JAR 11-28-75 |
|----------------------|-----------------|

V. EVALUATION

| | | | |
|-------------------------------|-----|----|------|
| Approved for Further Research | Yes | No | Date |
|-------------------------------|-----|----|------|

The preparation of this survey was financed in part through a comprehensive planning grant from the Dept. of H. U. D., under the provision of Section 701 of the Housing Act of 1954, as amended.

PRELIMINARY SURVEY FORM Form I

INDEPENDENCE HISTORICAL SURVEY for the
HERITAGE COMMISSION, INDEPENDENCE, MISSOURI by
M. A. SOLOMON/R. J. CLAYBAUGH, ARCHITECTS, INC. and
BERND FOERSTER, A.I.A.



9601-9605 Truman Road Building

I. GENERAL INFORMATION

| | | |
|--|------|--|
| A. Address | | |
| 9601-9605 Truman Road | | |
| B. District | Code | |
| C. Building Type | | |
| Commercial | | |
| D. Listed on Heritage Commission List of 6/24/75 | Yes | No <input checked="" type="checkbox"/> |

II. NOTES

Two-story masonry and frame building; much altered; uncoursed squared fieldstone first story; shingle second story; flat roof; could this have been a residence at one time?

Circa 1905 to 1940 (estimated).

0000
050

2-2

WD

40 64

Ft

99

01

0H

0T

III. PHOTOGRAPH

JA-AS-031-338



| A. View | B. Roll | C. Frame |
|-----------|---------|----------|
| Southwest | 14 | 27 |
| | | |
| | | |
| | | |

IV. SURVEYOR/DATE

| | | | |
|-------------|----------|--------|----------|
| MAS RJC JAR | 11-20-75 | BF JAR | 11-28-75 |
|-------------|----------|--------|----------|

V. EVALUATION

| | | | |
|-------------------------------|-----|----|------|
| Approved for Further Research | Yes | No | Date |
|-------------------------------|-----|----|------|

The preparation of this survey was financed in part through a comprehensive planning grant from the Dept. of H. U. D., under the provision of Section 701 of the Housing Act of 1954, as amended.

PRELIMINARY SURVEY FORM Form I

INDEPENDENCE HISTORICAL SURVEY for the
HERITAGE COMMISSION, INDEPENDENCE, MISSOURI by
M. A. SOLOMON/R. J. CLAYBAUGH, ARCHITECTS, INC. and
BERND FOERSTER, A.I.A.





9601-9605 E. Truman Rd.

#357

JA-AS-031-339

I. GENERAL INFORMATION

| | | |
|--|------|--|
| A. Address | | |
| 10201 East Truman Road | | |
| B. District | Code | |
| C. Building Type | | |
| Residence | | |
| D. Listed on Heritage Commission List of 6/24/75 | Yes | No <input checked="" type="checkbox"/> |

II. NOTES

One and one half story bungalow; uncoursed squared fieldstone walls; stucco gables; gable roof; projecting eaves; exposed rafters with V-shaped ends; triangular brackets; recessed porch across front; covered by pergola at northeast corner; a handsome house of this period; fieldstone retaining walls.

Circa 1923 (estimated).

030

22

1 1/2

UD

40 61

20 40

6B

63

DR

01

R1

RL

III. PHOTOGRAPH



| A. View | B. Roll | C. Frame |
|-----------|---------|----------|
| Northwest | 16 | 6 |
| | | |
| | | |
| | | |

IV. SURVEYOR/DATE

| | | | |
|-------------|----------|--------|----------|
| MAS RJC JAR | 10-31-75 | BF JAR | 11-28-75 |
|-------------|----------|--------|----------|

V. EVALUATION

| | | | |
|-------------------------------|-----|----|------|
| Approved for Further Research | Yes | No | Date |
|-------------------------------|-----|----|------|

The preparation of this survey was financed in part through a comprehensive planning grant from the Dept. of H. U. D., under the provision of Section 701 of the Housing Act of 1954, as amended.

PRELIMINARY SURVEY FORM Form I

INDEPENDENCE HISTORICAL SURVEY for the
HERITAGE COMMISSION, INDEPENDENCE, MISSOURI by
M. A. SOLOMON/R. J. CLAYBAUGH, ARCHITECTS, INC. and
BERND FOERSTER, A.I.A.





10201 E. Truman Rd.

#348

348

10736 East Truman Road House

JA-AS-631-346

I. GENERAL INFORMATION

| | | |
|--|------|--|
| A. Address | | |
| 10736 East Truman Road | | |
| B. District | Code | |
| C. Building Type | | |
| Residence/Day Care Center | | |
| D. Listed on Heritage Commission List of 6/24/75 | Yes | No <input checked="" type="checkbox"/> |

II. NOTES

Two-story uncoursed cut stone residence; low hip roof; cut stone retaining walls, terrace and garage; handsome stand of pines on east side.

"GUYS and DOLLS" Nursery; originally built as a private home.

Circa 1925 (estimated).

0000

030

01

2
LID
40
40
NP
LB
01
CB SU SL
RC

III. PHOTOGRAPH



| A. View | B. Roll | C. Frame |
|-----------|---------|----------|
| Southeast | 16 | 1 |
| | | |
| | | |
| | | |

IV. SURVEYOR/DATE

| | |
|----------------------|-----------------|
| MAS RJC JAR 10-30-75 | BF JAR 11-28-75 |
|----------------------|-----------------|

V. EVALUATION

| | | | |
|-------------------------------|-----|----|------|
| Approved for Further Research | Yes | No | Date |
|-------------------------------|-----|----|------|

The preparation of this survey was financed in part through a comprehensive planning grant from the Dept. of H. U. D., under the provision of Section 701 of the Housing Act of 1954, as amended.

PRELIMINARY SURVEY FORM Form I

INDEPENDENCE HISTORICAL SURVEY for the
HERITAGE COMMISSION, INDEPENDENCE, MISSOURI by
M. A. SOLOMON/R. J. CLAYBAUGH, ARCHITECTS, INC. and
BERND FOERSTER, A.I.A.





10736 E. Truman Rd.

#360

360

I. GENERAL INFORMATION

| | | |
|--|------|----|
| A. Address | | |
| 13951 and 13949 East Truman Road | | |
| B. District | Code | |
| Old Town | | |
| C. Building Type | | |
| Residence/Shops | | |
| D. Listed on Heritage Commission List of 6/24/75 | Yes | No |

II. NOTES

Pair of one-story masonry cottages; red brick; truncated hip roofs; seamed metal roof; field-stone foundations; cut stone sills; front porch removed; a shop built on the front.

Circa 1880 (estimated).

0000

Purchased by the city for demolition on January 2, 1975.

030

11

LB
30

30 40

HP

50

Westernmost cottage demolished 1976
10#
st
RC

III. PHOTOGRAPH



| A. View | B. Roll | C. Frame |
|-----------|---------|----------|
| Southeast | 19 | 14 |
| | | |
| | | |
| | | |

IV. SURVEYOR/DATE

| | |
|----------------------|-----------------|
| MAS RJC JAR 11-21-75 | BF JAR 11-28-75 |
|----------------------|-----------------|

V. EVALUATION

| | | | |
|-------------------------------|-----|----|------|
| Approved for Further Research | Yes | No | Date |
|-------------------------------|-----|----|------|

The preparation of this survey was financed in part through a comprehensive planning grant from the Dept. of H. U. D., under the provision of Section 701 of the Housing Act of 1954, as amended.

PRELIMINARY SURVEY FORM Form I

INDEPENDENCE HISTORICAL SURVEY for the
 HERITAGE COMMISSION, INDEPENDENCE, MISSOURI by
 M. A. SOLOMON/R. J. CLAYBAUGH, ARCHITECTS, INC. and
 BERND FOERSTER, A.I.A.



JA-AS-031-342

I. GENERAL INFORMATION

| | | |
|--|------|--|
| A. Address | | |
| 15211 East Truman Road | | |
| B. District | Code | |
| C. Building Type | | |
| Residence | | |
| D. Listed on Heritage Commission List of 6/24/75 | Yes | No <input checked="" type="checkbox"/> |

II. NOTES

Two-story squared uncoursed fieldstone residence; gable roof with shed dormers; projecting entrance gable; garage has interesting lines; sited on large lot; stone entry wall.

Circa 1930 (estimated).

030

18

1 out

2

UD

70

70

6B

63

DR

01

SI

RC

III. PHOTOGRAPH



| A. View | B. Roll | C. Frame |
|---------|---------|----------|
| South | 17 | 3 |
| | | |
| | | |
| | | |

IV. SURVEYOR/DATE

| | | |
|-------------|---------|--------|
| MAS RJC JAR | 11-6-75 | BF JAR |
|-------------|---------|--------|

V. EVALUATION

| | | | |
|-------------------------------|-----|----|------|
| Approved for Further Research | Yes | No | Date |
|-------------------------------|-----|----|------|

The preparation of this survey was financed in part through a comprehensive planning grant from the Dept. of H. U. D., under the provision of Section 701 of the Housing Act of 1954, as amended.

PRELIMINARY SURVEY FORM Form I

INDEPENDENCE HISTORICAL SURVEY for the
HERITAGE COMMISSION, INDEPENDENCE, MISSOURI by
M. A. SOLOMON/R. J. CLAYBAUGH, ARCHITECTS, INC. and
BERND FOERSTER, A.I.A.





15211 G. Truman Rd.

#362

Brookside Farmstead House

JA-AS-031-343

I. GENERAL INFORMATION

| | | |
|--|------|--|
| A. Address | | |
| 16000 East Truman Road | | |
| B. District | Code | |
| C. Building Type | | |
| Farm | | |
| D. Listed on Heritage Commission List of 6/24/75 | Yes | No <input checked="" type="checkbox"/> |

II. NOTES

Two-story farm house with outbuildings; wood frame; narrow clapboard exterior siding on house. Barns, sheds and smokehouse have vertical board and batten siding. Ornately shingled pump house. L-shaped porch on house. On large hillside site with excellent rock outcroppings.

Circa 1880 (estimated).

030 010 09

BROOKSIDE FARM

0000

6 out

2
WU
21
20
HP
63
DR
01
OH
RC

III. PHOTOGRAPH



| A. View | B. Roll | C. Frame |
|--------------------------|---------|----------|
| Southwest | 16 | 34 |
| Southwest (up hill) | 16 | 33 |
| South | 16 | 35 |
| West (stable) | 16 | 36 |
| Southeast (barn & house) | 17 | 1 |
| East (pump house) | 17 | 2 |

IV. SURVEYOR/DATE

| | | |
|-------------|---------|--------|
| MAS RJC JAR | 11-6-75 | BF JAR |
|-------------|---------|--------|

V. EVALUATION

| | | | |
|-------------------------------|-----|----|------|
| Approved for Further Research | Yes | No | Date |
|-------------------------------|-----|----|------|

The preparation of this survey was financed in part through a comprehensive planning grant from the Dept. of H. U. D., under the provision of Section 701 of the Housing Act of 1954, as amended.

PRELIMINARY SURVEY FORM Form I

INDEPENDENCE HISTORICAL SURVEY for the
HERITAGE COMMISSION, INDEPENDENCE, MISSOURI by
M. A. SOLOMON/R. J. CLAYBAUGH, ARCHITECTS, INC. and
BERND FOERSTER, A.I.A.





16000 E. Truman Rd

#85

not entered

I. GENERAL INFORMATION

| | | |
|--|------|--|
| A. Address | | |
| North Dodgion Street & East Truman Road | | |
| B. District | Code | |
| C. Building Type | | |
| Log Cabin and Spring | | |
| D. Listed on Heritage Commission List of 6/24/75 | Yes | No <input checked="" type="checkbox"/> |

II. NOTES

Pioneer spring and log cabin; neither on original location; one-story hewn, squared logs with notched ends; set on concrete floor; new walls, doors, roof, etc.

Called the Brady cabin; site dedicated July 21, 1975.

Circa 1830.

Source: Jackson County Historical Society Journal, Vol. 26, Sept. 1974, page 2 and Vol. 25, July, 1973, page 6.

III. PHOTOGRAPH

JA-AS-031-344



| A. View | B. Roll | C. Frame |
|-----------|---------|----------|
| Southwest | 7 | 11 |
| | | |
| | | |
| | | |

IV. SURVEYOR/DATE

| | | | |
|-------------|---------|--------|----------|
| MAS RJC JAR | 11-7-75 | BF JAR | 11-28-75 |
|-------------|---------|--------|----------|

V. EVALUATION

| | | | |
|-------------------------------|-----|----|------|
| Approved for Further Research | Yes | No | Date |
|-------------------------------|-----|----|------|

The preparation of this survey was financed in part through a comprehensive planning grant from the Dept. of H. U. D., under the provision of Section 701 of the Housing Act of 1954, as amended.

PRELIMINARY SURVEY FORM Form I

INDEPENDENCE HISTORICAL SURVEY for the
HERITAGE COMMISSION, INDEPENDENCE, MISSOURI by
M. A. SOLOMON/R. J. CLAYBAUGH, ARCHITECTS, INC. and
BERND FOERSTER, A.I.A.





N. Dodgson / E. Truman Cabin / Springs

#14

Dodgion Street Power Station

I. GENERAL INFORMATION

| | | |
|--|------|--|
| A. Address | | |
| North Dodgion & East Truman Rd. (southeast corner) | | |
| B. District | Code | |
| C. Building Type | | |
| Power Station/Cooling Tower | | |
| D. Listed on Heritage Commission List of 6/24/75 | Yes | No <input checked="" type="checkbox"/> |

II. NOTES

Multi-level industrial building; brick sheathing on south and west facades; rhythmic pattern of round arched windows separated by pilasters; cut stone trim; flat roof; north facade unfinished.

Wood cooling tower with louvered sides.

DODGION STREET POWER STATION

This building is to be converted into a community center.

Circa 1935.

030
100

3 - 2
40
30
30 40
ft ft
01
01

III. PHOTOGRAPH

JA-AS-031-345



| A. View | B. Roll | C. Frame |
|----------------------------|---------|----------|
| Southwest | 7 | 10 |
| Southwest-of cooling tower | 17 | 5 |
| | | |
| | | |

IV. SURVEYOR/DATE

| | | | |
|-------------|---------|--------|----------|
| MAS RJC JAR | 11-7-75 | BF JAR | 11-28-75 |
|-------------|---------|--------|----------|


V. EVALUATION

| | | | |
|-------------------------------|-----|----|------|
| Approved for Further Research | Yes | No | Date |
|-------------------------------|-----|----|------|

The preparation of this survey was financed in part through a comprehensive planning grant from the Dept. of H. U. D., under the provision of Section 701 of the Housing Act of 1954, as amended.

PRELIMINARY SURVEY FORM Form I

INDEPENDENCE HISTORICAL SURVEY for the
HERITAGE COMMISSION, INDEPENDENCE, MISSOURI by
M. A. SOLOMON/R. J. CLAYBAUGH, ARCHITECTS, INC. and
BERND FOERSTER, A.I.A.





N. Dodgion / E. Truman Power Station #14

East Truman Road and Blue Ridge Bridge

SA-AS-031-346

I. GENERAL INFORMATION

| | | |
|--|------|--|
| A. Address | | |
| East Truman Road and Blue Ridge | | |
| B. District | Code | |
| C. Building Type | | |
| Bridge | | |
| D. Listed on Heritage Commission List of 6/24/75 | Yes | No <input checked="" type="checkbox"/> |

II. NOTES

Cut stone bridge over East Truman Road at Blue Ridge Blvd. An unsurpassed gateway to the City. At the time of its completion it was the largest single arch stone bridge west of Ohio.

Built in 1906-1907 by the Swenson Construction Company at the cost of \$15,000.

About the view from the bridge, it was remarked in 1910, "In all the country there will be nothing like it...When Blue Ridge Boulevard is completed it will be the most beautiful drive west of the Hudson."

Source: "Post Card From Old Kansas City", Mrs. Sam Ray, The Kansas City Star, January 25, 1975.

110 5800

III. PHOTOGRAPH



| A. View | B. Roll | C. Frame |
|--------------|---------|----------|
| Looking West | 14 | 8 |
| | | |
| | | |
| | | |

IV. SURVEYOR/DATE

| | | |
|-------------|----------|--------|
| MAS RJC JAR | 11-18-75 | BF JAR |
|-------------|----------|--------|

V. EVALUATION

| | | | |
|-------------------------------|-----|----|------|
| Approved for Further Research | Yes | No | Date |
|-------------------------------|-----|----|------|

The preparation of this survey was financed in part through a comprehensive planning grant from the Dept. of H.U.D., under the provision of Section 701 of the Housing Act of 1954, as amended.

PRELIMINARY SURVEY FORM Form I

INDEPENDENCE HISTORICAL SURVEY for the
HERITAGE COMMISSION, INDEPENDENCE, MISSOURI by
M. A. SOLOMON/R. J. CLAYBAUGH, ARCHITECTS, INC. and
BERND FOERSTER, A.I.A.





Bridge E. Truman & Blue Ridge Blvd.

#84

First Baptist Church

JA-AS-031-347

I. GENERAL INFORMATION

| | | |
|--|---|-----------------------------|
| A. Address | | |
| 500 West Truman Road | | |
| B. District | Code | |
| Truman Historic District | | |
| C. Building Type | | |
| Church | | |
| D. Listed on Heritage Commission List of 6/24/75 | Yes <input checked="" type="checkbox"/> | No <input type="checkbox"/> |

II. NOTES

Red brick church with Romanesque arched windows and engaged buttresses. Balanced doorways; corbelled bell tower at southeast corner. Important visual placement at end of Pleasant Street.

FIRST BAPTIST CHURCH

Founded 1845 - Built 1895

Source: plaque on building

030 73

1
LB
30
30
GB
63
TW BL 63
01
LS

III. PHOTOGRAPH



| A. View | B. Roll | C. Frame |
|---------|---------|----------|
| South | 2 | 9 |
| | | |
| | | |
| | | |

IV. SURVEYOR/DATE

| | | | |
|-------------|----------|--------|----------|
| MAS RJC JAR | 10-30-75 | BF JAR | 11-28-75 |
|-------------|----------|--------|----------|

V. EVALUATION

| | | | |
|-------------------------------|------------------------------|-----------------------------|------|
| Approved for Further Research | Yes <input type="checkbox"/> | No <input type="checkbox"/> | Date |
|-------------------------------|------------------------------|-----------------------------|------|

The preparation of this survey was financed in part through a comprehensive planning grant from the Dept. of H.U.D., under the provision of Section 701 of the Housing Act of 1954, as amended.

PRELIMINARY SURVEY FORM Form I

INDEPENDENCE HISTORICAL SURVEY for the
HERITAGE COMMISSION, INDEPENDENCE, MISSOURI by
M. A. SOLOMON/R. J. CLAYBAUGH, ARCHITECTS, INC. and
BERND FOERSTER, A.I.A.





500 W. Truman

#86

800 West Truman Road House

I. GENERAL INFORMATION

| | | |
|--|------|--|
| A. Address | | |
| 800 West Truman Road | | |
| B. District | Code | |
| C. Building Type | | |
| Residence | | |
| D. Listed on Heritage Commission List of 6/24/75 | Yes | No <input checked="" type="checkbox"/> |

II. NOTES

Two-story frame residence; clapboard siding; hip roof; front porch, entrance and east side altered; interesting gable decoration.

Circa 1890 (estimated).

0000
49

2
WU
99
22
CM
63
40
04
12

III. PHOTOGRAPH

JA-AS-031-348



| A. View | B. Roll | C. Frame |
|-----------|---------|----------|
| Southeast | 15 | 34 |
| | | |
| | | |
| | | |

IV. SURVEYOR/DATE

| | | | |
|-------------|----------|--------|----------|
| MAS RJC JAR | 10-30-75 | BF JAR | 11-28-75 |
|-------------|----------|--------|----------|

V. EVALUATION

| | | | |
|-------------------------------|-----|----|------|
| Approved for Further Research | Yes | No | Date |
|-------------------------------|-----|----|------|

The preparation of this survey was financed in part through a comprehensive planning grant from the Dept. of H. U. D., under the provision of Section 701 of the Housing Act of 1954, as amended.

PRELIMINARY SURVEY FORM Form I

INDEPENDENCE HISTORICAL SURVEY for the
HERITAGE COMMISSION, INDEPENDENCE, MISSOURI by
M. A. SOLOMON/R. J. CLAYBAUGH, ARCHITECTS, INC. and
BERND FOERSTER, A.I.A.





800 W. Truman Rd.

353

I. GENERAL INFORMATION

not entered

| | | |
|--|------|--|
| A. Address | | |
| 1500 West Truman Road | | |
| B. District | Code | |
| C. Building Type | | |
| Health Facility/Rest Home | | |
| D. Listed on Heritage Commission List of 6/24/75 | Yes | No <input checked="" type="checkbox"/> |

II. NOTES

Three-story reinforced concrete building faced with brick; flat roof; horizontal bands of windows; sets at angle to street; L-shape forms a courtyard; good landscaping; old stone wall at front of property.

RESTHAVEN - R.L.D.S. home for the elderly.

Circa 1950 (estimated)

Site of the Barger residence.

Source: JACKSON COUNTY PIONEERS, Pearl Wilcox; Independence, Missouri, 1975, page 504.

III. PHOTOGRAPH



| A. View | B. Roll | C. Frame |
|-----------|---------|----------|
| Southwest | 13 | 30 |
| Southeast | 13 | 31 |
| | | |
| | | |

IV. SURVEYOR/DATE

| | |
|----------------------|-----------------|
| MAS RJC JAR 11-18-75 | BF JAR 11-28-75 |
|----------------------|-----------------|

V. EVALUATION

| | | | |
|-------------------------------|-----|----|------|
| Approved for Further Research | Yes | No | Date |
|-------------------------------|-----|----|------|

The preparation of this survey was financed in part through a comprehensive planning grant from the Dept. of H. U. D., under the provision of Section 701 of the Housing Act of 1954, as amended.

PRELIMINARY SURVEY FORM Form I

INDEPENDENCE HISTORICAL SURVEY for the
HERITAGE COMMISSION, INDEPENDENCE, MISSOURI by
M. A. SOLOMON/R. J. CLAYBAUGH, ARCHITECTS, INC. and
BERND FOERSTER, A.I.A.





1560 W. Truman Rd.

#364

not entered

JA-AS-031-350

I. GENERAL INFORMATION


| | | |
|--|------|--|
| A. Address | | |
| 1509 West Truman Road | | |
| B. District | Code | |
| C. Building Type | | |
| Hospital/Medical Offices | | |
| D. Listed on Heritage Commission List of 6/24/75 | Yes | No <input checked="" type="checkbox"/> |

II. NOTES

Hospital complex consisting of:
 Parking structure, poured reinforced concrete;
 good contemporary design; 1974.
 Hospital addition, brick and stucco; 1974.
 TRUMAN-FOREST PROFESSIONAL BUILDING, reinforced
 concrete with brick facing; 1973.
 MENTAL HEALTH CENTER, three-story red brick build-
 ing; paneled brick design on parapet; flat roof;
 U-shaped three-story porches at front; 1909.

INDEPENDENCE SANITARIUM and HOSPITAL

III. PHOTOGRAPH



| A. View | B. Roll | C. Frame |
|-------------------------------|---------|----------|
| Northeast-parking structure | 13 | 27 |
| Northeast-old structure | 13 | 28 |
| Northeast-medical office bldg | 13 | 29 |
| | | |

IV. SURVEYOR/DATE

| | |
|----------------------|-----------------|
| MAS RJC JAR 11-18-75 | BF JAR 11-28-75 |
|----------------------|-----------------|

V. EVALUATION

| | | | |
|-------------------------------|-----|----|------|
| Approved for Further Research | Yes | No | Date |
|-------------------------------|-----|----|------|

The preparation of this survey was financed in part through a comprehensive planning grant from the Dept. of H. U. D., under the provision of Section 701 of the Housing Act of 1954, as amended.

PRELIMINARY SURVEY FORM Form I

INDEPENDENCE HISTORICAL SURVEY for the
 HERITAGE COMMISSION, INDEPENDENCE, MISSOURI by
 M. A. SOLOMON/R. J. CLAYBAUGH, ARCHITECTS, INC. and
 BERND FOERSTER, A.I.A.





1509 W. Truman Rd.

#365

JA-AS-031-351

I. GENERAL INFORMATION

| | | |
|--|------|--|
| A. Address | | |
| 401 North Union | | |
| B. District | Code | |
| Truman Historic District | | |
| C. Building Type | | |
| Residence | | |
| D. Listed on Heritage Commission List of 6/24/75 | Yes | No <input checked="" type="checkbox"/> |

II. NOTES

One and one half story frame house; clapboard first story; shingled second story; gable roof; angular, oversize brackets; Palladian bay window on front facade; semi-circular door cap.

Circa 1922 (estimated).

030
50 22

1 1/2
WU
21 25
20
6B
63
DR
40
St
RC

III. PHOTOGRAPH



| A. View | B. Roll | C. Frame |
|-----------|---------|----------|
| Northwest | 2 | 13 |
| | | |
| | | |
| | | |

IV. SURVEYOR/DATE

| | | |
|-------------|----------|--------|
| MAS RJC JAR | 10-28-75 | BF JAR |
|-------------|----------|--------|

V. EVALUATION

| | | | |
|-------------------------------|-----|----|------|
| Approved for Further Research | Yes | No | Date |
|-------------------------------|-----|----|------|

The preparation of this survey was financed in part through a comprehensive planning grant from the Dept. of H. U. D., under the provision of Section 701 of the Housing Act of 1954, as amended.

PRELIMINARY SURVEY FORM Form I

INDEPENDENCE HISTORICAL SURVEY for the
HERITAGE COMMISSION, INDEPENDENCE, MISSOURI by
M. A. SOLOMON/R. J. CLAYBAUGH, ARCHITECTS, INC. and
BERND FOERSTER, A.I.A.





401 N. Union

#366

616 North Union Street House

JA-AP-031-352

I. GENERAL INFORMATION

| | | |
|--|------|--|
| A. Address | | |
| 616 North Union | | |
| B. District | Code | |
| C. Building Type | | |
| Residence | | |
| D. Listed on Heritage Commission List of 6/24/75 | Yes | No <input checked="" type="checkbox"/> |

II. NOTES

One and one half story wood frame cottage;
shingled exterior; brick curved entry arch;
original garage doors; excellent curve to
major roof line.

GOOD
c. 1930

1 1/2
WW
99
30
CB
63
DR
01
RC

III. PHOTOGRAPH



| A. View | B. Roll | C. Frame |
|---------|---------|----------|
| East | 15 | 12 |
| | | |
| | | |
| | | |

IV. SURVEYOR/DATE

| | | |
|-------------|----------|--------|
| MAS RJC JAR | 10-30-75 | BF JAR |
|-------------|----------|--------|


V. EVALUATION

| | | | |
|-------------------------------|-----|----|------|
| Approved for Further Research | Yes | No | Date |
|-------------------------------|-----|----|------|

The preparation of this survey was financed in part through a comprehensive planning grant from the Dept. of H. U. D., under the provision of Section 701 of the Housing Act of 1954, as amended.

PRELIMINARY SURVEY FORM Form I

INDEPENDENCE HISTORICAL SURVEY for the
HERITAGE COMMISSION, INDEPENDENCE, MISSOURI by
M. A. SOLOMON/R. J. CLAYBAUGH, ARCHITECTS, INC. and
BERND FOERSTER, A.I.A.



616



616 W. Union

187

JA-AS-031-353

III. PHOTOGRAPH

A black and white photograph of a large, two-story stone building with a gabled roof. The building features a prominent chimney on the right side and a covered porch area. Bare trees are in the foreground and background, partially obscuring the building. The foreground is a grassy field.

Two-story uncoursed cut stone residence; red clay tiled hip roof; globe lights under eaves at corners; matching garage.

Built by T. J. Watkins. Mr. Watkins owned the
Watkins Hotel, 205 North Liberty.

Circa 1925 (estimated).

Source: JACKSON COUNTY PIONEERS, Pearl Wilcox, Independence, Missouri, 1975, page 287.

50 01

1044

2
WD
40
40
HP
70
65
CB SW
SQ

| A. View | B. Roll | C. Frame |
|-----------|---------|----------|
| Southwest | 15 | 13 |
| | | |
| | | |
| | | |

| | | |
|-------------|----------|--------|
| MAS RJC JAR | 10-30-75 | BF JAR |
|-------------|----------|--------|

| | | | |
|-------------------------------|-----|----|------|
| Approved for Further Research | Yes | No | Date |
|-------------------------------|-----|----|------|

The preparation of this survey was financed in part through a comprehensive planning grant from the Dept. of H. U. D., under the provision of Section 701 of the Housing Act of 1954, as amended.

INDEPENDENCE HISTORICAL SURVEY for the
HERITAGE COMMISSION, INDEPENDENCE, MISSOURI by
M. A. SOLOMON/R. J. CLAYBAUGH, ARCHITECTS, INC. and
BERND FOERSTER, A.I.A.

Figure 4



701 N. Union

#367

I. GENERAL INFORMATION

| | | |
|--|------|--|
| A. Address | | |
| 702 North Union | | |
| B. District | Code | |
| C. Building Type | | |
| Residence | | |
| D. Listed on Heritage Commission List of 6/24/75 | Yes | No <input checked="" type="checkbox"/> |

II. NOTES

Two-story frame residence; clapboard first story, shingle second story; hip roof; stylized Palladian windows on first story; porch on south side.

Circa 1925 (estimated).

65 01
030

2
wu
21 25
20
HP
63
DR
EB si
40
SQ

III. PHOTOGRAPH

JA-AS-031-354



| A. View | B. Roll | C. Frame |
|-----------|---------|----------|
| Southeast | 15 | 14 |
| | | |
| | | |
| | | |

IV. SURVEYOR/DATE

| | | |
|-------------|----------|--------|
| MAS RJC JAR | 10-30-75 | BF JAR |
|-------------|----------|--------|

V. EVALUATION

| | | | |
|-------------------------------|-----|----|------|
| Approved for Further Research | Yes | No | Date |
|-------------------------------|-----|----|------|

The preparation of this survey was financed in part through a comprehensive planning grant from the Dept. of H. U. D., under the provision of Section 701 of the Housing Act of 1954, as amended.

PRELIMINARY SURVEY FORM Form I

INDEPENDENCE HISTORICAL SURVEY for the
HERITAGE COMMISSION, INDEPENDENCE, MISSOURI by
M. A. SOLOMON/R. J. CLAYBAUGH, ARCHITECTS, INC. and
BERND FOERSTER, A.I.A.





702 N. Union

#368

710 North Union Street House

JA-AS-031-355

I. GENERAL INFORMATION

| | | |
|--|------|--|
| A. Address | | |
| 710 North Union | | |
| B. District | Code | |
| C. Building Type | | |
| Residence | | |
| D. Listed on Heritage Commission List of 6/24/75 | Yes | No <input checked="" type="checkbox"/> |

II. NOTES

Two-story frame residence; clapboard siding; hip roof; L-shaped porch with neo-classic posts; exterior is in original condition; a handsome residence.

Circa 1900 (estimated). 2-1
 49 LU
 0000 21
 NP
 63
 40
 FW WA
 SQ

III. PHOTOGRAPH



| A. View | B. Roll | C. Frame |
|-----------|---------|----------|
| Southeast | 15 | 15 |
| | | |
| | | |
| | | |

IV. SURVEYOR/DATE

| | | |
|-------------|----------|--------|
| MAS RJC JAR | 10-30-75 | BF JAR |
|-------------|----------|--------|

V. EVALUATION

| | | | |
|-------------------------------|-----|----|------|
| Approved for Further Research | Yes | No | Date |
|-------------------------------|-----|----|------|

The preparation of this survey was financed in part through a comprehensive planning grant from the Dept. of H. U. D., under the provision of Section 701 of the Housing Act of 1954, as amended.

PRELIMINARY SURVEY FORM Form I

INDEPENDENCE HISTORICAL SURVEY for the
 HERITAGE COMMISSION, INDEPENDENCE, MISSOURI by
 M. A. SOLOMON/R. J. CLAYBAUGH, ARCHITECTS, INC. and
 BERND FOERSTER, A.I.A.





710 N. Union

#369

117 South Union Street House

JA-AS-031-356

I. GENERAL INFORMATION

| | | |
|--|------|--|
| A. Address | | |
| 117 South Union | | |
| B. District | Code | |
| C. Building Type | | |
| Residence | | |
| D. Listed on Heritage Commission List of 6/24/75 | Yes | No <input checked="" type="checkbox"/> |

II. NOTES

One and one half story masonry bungalow, brick exterior; gable roof; stuccoed gables; recessed front porch; shed dormers; located on pleasant street.

Circa 1925 (estimated).

030

22

1 1/2
UD
30 61
30 20
GB
63
DR
01
OH
RC

III. PHOTOGRAPH



| A. View | B. Roll | C. Frame |
|-----------|---------|----------|
| Southwest | 12 | 28 |
| | | |
| | | |
| | | |

IV. SURVEYOR/DATE

| | | | |
|-------------|----------|--------|----------|
| MAS RJC JAR | 11-14-75 | BF JAR | 11-28-75 |
|-------------|----------|--------|----------|

V. EVALUATION

| | | | |
|-------------------------------|-----|----|------|
| Approved for Further Research | Yes | No | Date |
|-------------------------------|-----|----|------|

The preparation of this survey was financed in part through a comprehensive planning grant from the Dept. of H. U. D., under the provision of Section 701 of the Housing Act of 1954, as amended.

PRELIMINARY SURVEY FORM Form I

INDEPENDENCE HISTORICAL SURVEY for the
HERITAGE COMMISSION, INDEPENDENCE, MISSOURI by
M. A. SOLOMON/R. J. CLAYBAUGH, ARCHITECTS, INC. and
BERND FOERSTER, A.I.A.



121 South Union Street House

JA-AS-031-357

I. GENERAL INFORMATION

| | | |
|--|------|--|
| A. Address | | |
| 121 South Union | | |
| B. District | Code | |
| C. Building Type | | |
| Residence | | |
| D. Listed on Heritage Commission List of 6/24/75 | Yes | No <input checked="" type="checkbox"/> |

II. NOTES

One-story stucco cottage; hip roof extends over porch; long, low arch across porch; located on pleasant street.

Circa 1925 (estimated).

030
22

1
40
61
40 20
HP
63
01
Fu
SQ

III. PHOTOGRAPH



| A. View | B. Roll | C. Frame |
|---------|---------|----------|
| | 12 | 31 |
| | | |
| | | |
| | | |

IV. SURVEYOR/DATE

| | | | |
|-------------|----------|--------|----------|
| MAS RJC JAR | 11-14-75 | BF JAR | 11-28-75 |
|-------------|----------|--------|----------|

V. EVALUATION

| | | | |
|-------------------------------|-----|----|------|
| Approved for Further Research | Yes | No | Date |
|-------------------------------|-----|----|------|

The preparation of this survey was financed in part through a comprehensive planning grant from the Dept. of H. U. D., under the provision of Section 701 of the Housing Act of 1954, as amended.

PRELIMINARY SURVEY FORM Form I

INDEPENDENCE HISTORICAL SURVEY for the
HERITAGE COMMISSION, INDEPENDENCE, MISSOURI by
M. A. SOLOMON/R. J. CLAYBAUGH, ARCHITECTS, INC. and
BERND FOERSTER, A.I.A.



123 South Union Street House

JA-AS-031-358

I. GENERAL INFORMATION

| | | |
|--|------|--|
| A. Address | | |
| 123 South Union | | |
| B. District | Code | |
| C. Building Type | | |
| Residence | | |
| D. Listed on Heritage Commission List of 6/24/75 | Yes | No <input checked="" type="checkbox"/> |

III. PHOTOGRAPH



II. NOTES

One-story frame bungalow; clapboard siding; gable roof; porch at front with paired neo-classic columns; very nice early concrete retaining wall and front steps.

Circa 1925 (estimated).

0000

20

030

1
WU
21
20 65
GB
63
65
FL
RL

| A. View | B. Roll | C. Frame |
|-----------|---------|----------|
| Southwest | 21 | 19 |
| | | |
| | | |
| | | |

IV. SURVEYOR/DATE

| | |
|----------------------|-----------------|
| MAS RJC JAR 11-14-75 | BF JAR 11-28-75 |
|----------------------|-----------------|


V. EVALUATION

| | | | |
|-------------------------------|-----|----|------|
| Approved for Further Research | Yes | No | Date |
|-------------------------------|-----|----|------|

The preparation of this survey was financed in part through a comprehensive planning grant from the Dept. of H. U. D., under the provision of Section 701 of the Housing Act of 1954, as amended.

PRELIMINARY SURVEY FORM Form I

INDEPENDENCE HISTORICAL SURVEY for the
HERITAGE COMMISSION, INDEPENDENCE, MISSOURI by
M. A. SOLOMON/R. J. CLAYBAUGH, ARCHITECTS, INC. and
BERND FOERSTER, A.I.A.



127 South Union Street House

I. GENERAL INFORMATION

| | | |
|--|------|--|
| A. Address | | |
| 127 South Union | | |
| B. District | Code | |
| C. Building Type | | |
| Residence | | |
| D. Listed on Heritage Commission List of 6/24/75 | Yes | No <input checked="" type="checkbox"/> |

II. NOTES

One-story frame cottage; clapboard siding; hip roof; semi-circular entrance hood; sun porch at front of house; located on a pleasant street.

Circa 1927 (estimated).

030

22

1
WU

21

20

HP

63

61

St SW

LS

III. PHOTOGRAPH

JA-AS-031-359



| A. View | B. Roll | C. Frame |
|-----------|---------|----------|
| Southwest | 12 | 30 |
| | | |
| | | |
| | | |

IV. SURVEYOR/DATE

| | |
|----------------------|-----------------|
| MAS RJC JAR 11-14-75 | BF JAR 11-28-75 |
|----------------------|-----------------|

V. EVALUATION

| | | | |
|-------------------------------|-----|----|------|
| Approved for Further Research | Yes | No | Date |
|-------------------------------|-----|----|------|

The preparation of this survey was financed in part through a comprehensive planning grant from the Dept. of H. U. D., under the provision of Section 701 of the Housing Act of 1954, as amended.

PRELIMINARY SURVEY FORM Form I

INDEPENDENCE HISTORICAL SURVEY for the
HERITAGE COMMISSION, INDEPENDENCE, MISSOURI by
M. A. SOLOMON/R. J. CLAYBAUGH, ARCHITECTS, INC. and
BERND FOERSTER, A.I.A.



711 West Waldo Avenue House

I. GENERAL INFORMATION

| | | |
|--|------|--|
| A. Address | | |
| 711 West Waldo Avenue | | |
| B. District | Code | |
| C. Building Type | | |
| Residence | | |
| D. Listed on Heritage Commission List of 6/24/75 | Yes | No <input checked="" type="checkbox"/> |

II. NOTES

Two-story masonry house; red brick exterior; gable roof with shed dormers; brick arch over front door; needs landscaping.

Built by Mr. & Mrs. Frank W. Rucker who purchased the west fifty feet of the Aaron Sawyer property, demolished the frame carriage house, and erected their house; Samuel C. Owens was the first owner of the property in 1833.

Circa 1924 (estimated).

030

Source: JACKSON COUNTY PIONEERS, Pearl Wilcox, Independence, Missouri; 1975; page 244.

50 18

2
UD
30
30 20
CG
63
DR
01 Su RC

III. PHOTOGRAPH

JA AS-031-3600



| A. View | B. Roll | C. Frame |
|---------|---------|----------|
| North | 2 | 16 |
| | | |
| | | |
| | | |

IV. SURVEYOR/DATE

| | | |
|-------------|----------|--------|
| MAS RJC JAR | 10-28-75 | BF JAR |
|-------------|----------|--------|

V. EVALUATION

| | | | |
|-------------------------------|-----|----|------|
| Approved for Further Research | Yes | No | Date |
|-------------------------------|-----|----|------|

The preparation of this survey was financed in part through a comprehensive planning grant from the Dept. of H. U. D., under the provision of Section 701 of the Housing Act of 1954, as amended.

PRELIMINARY SURVEY FORM Form I

INDEPENDENCE HISTORICAL SURVEY for the
HERITAGE COMMISSION, INDEPENDENCE, MISSOURI by
M. A. SOLOMON/R. J. CLAYBAUGH, ARCHITECTS, INC. and
BERND FOERSTER, A.I.A.





711 W. WALDO

#387

327

718 West Waldo Avenue House

JA-AS-031-341

I. GENERAL INFORMATION

| | | |
|--|------|--|
| A. Address | | |
| 718 West Waldo Avenue | | |
| B. District | Code | |
| C. Building Type | | |
| Residence | | |
| D. Listed on Heritage Commission List of 6/24/75 | Yes | No <input checked="" type="checkbox"/> |

II. NOTES

Two-story masonry residence; brick exterior; brick "towers" at either end of parapet; flat roof; porches are later alterations; matching carriage house.

Circa 1893 (estimated).

0000
030 49
1out

2
LB
30
30 20
F+PR
99
01
OB si
RC

III. PHOTOGRAPH



| A. View | B. Roll | C. Frame |
|---------|---------|----------|
| South | 2 | 15 |
| | | |
| | | |
| | | |

IV. SURVEYOR/DATE

| | | |
|-------------|----------|--------|
| MAS RJC JAR | 10-28-75 | BF JAR |
|-------------|----------|--------|

V. EVALUATION

| | | | |
|-------------------------------|-----|----|------|
| Approved for Further Research | Yes | No | Date |
|-------------------------------|-----|----|------|

The preparation of this survey was financed in part through a comprehensive planning grant from the Dept. of H. U. D., under the provision of Section 701 of the Housing Act of 1954, as amended.

PRELIMINARY SURVEY FORM Form I

INDEPENDENCE HISTORICAL SURVEY for the
HERITAGE COMMISSION, INDEPENDENCE, MISSOURI by
M. A. SOLOMON/R. J. CLAYBAUGH, ARCHITECTS, INC. and
BERND FOERSTER, A.I.A.



JA-AS-031-362

I. GENERAL INFORMATION

| | | |
|--|------|--|
| A. Address | | |
| 722 West Waldo Avenue | | |
| B. District | Code | |
| Truman Historic District (expanded) | | |
| C. Building Type | | |
| Residence | | |
| D. Listed on Heritage Commission List of 6/24/75 | Yes | No <input checked="" type="checkbox"/> |

II. NOTES

Two story frame residence, asymmetrical plan; narrow clapboard exterior walls; hip roof with gables; two-story bay on front; L-shaped porch with spindle frieze and turned posts.

Circa 1890 (estimated)

III. PHOTOGRAPH



| A. View | B. Roll | C. Frame |
|---------|---------|----------|
| South | 2 | 14 |
| | | |
| | | |
| | | |

IV. SURVEYOR/DATE

| | |
|----------------------|--------|
| MAS RJC JAR 10-28-75 | BF JAR |
|----------------------|--------|

V. EVALUATION

| | | | |
|-------------------------------|-----|----|------|
| Approved for Further Research | Yes | No | Date |
|-------------------------------|-----|----|------|

The preparation of this survey was financed in part through a comprehensive planning grant from the Dept. of H. U. D., under the provision of Section 701 of the Housing Act of 1954, as amended.

PRELIMINARY SURVEY FORM Form I

INDEPENDENCE HISTORICAL SURVEY for the
HERITAGE COMMISSION, INDEPENDENCE, MISSOURI by
M. A. SOLOMON/R. J. CLAYBAUGH, ARCHITECTS, INC. and
BERND FOERSTER, A.I.A.





722 W. Waldo

#91

810 West Waldo Street House

JA-AS-031-363

I. GENERAL INFORMATION

| | | |
|--|------|--|
| A. Address | | |
| 810 West Waldo | | |
| B. District | Code | |
| C. Building Type | | |
| Residence | | |
| D. Listed on Heritage Commission List of 6/24/75 | Yes | No <input checked="" type="checkbox"/> |

II. NOTES

Two and one half story masonry and frame residence; brick first story; frame second story; clapboard siding; gable roof; oversize brackets; porch across front; a superior house; five other similar houses on street (others have hip roofs); stree is endangered by encroachment of Waldo Baptist Church who are demolishing homes for parking lots on the opposite side of the streets.

Circa 1920 (estimated).

0000
65 020

1004

2 - 2

LD

30 21

20 30

68 SD

63

DR

40 65

FW

KC

III. PHOTOGRAPH



| A. View | B. Roll | C. Frame |
|-----------|---------|----------|
| Southeast | 15 | 22 |
| | | |
| | | |
| | | |

IV. SURVEYOR/DATE

| | | |
|-------------|----------|--------|
| MAS RJC JAR | 10-30-75 | BF JAR |
|-------------|----------|--------|

V. EVALUATION

| | | | |
|-------------------------------|-----|----|------|
| Approved for Further Research | Yes | No | Date |
|-------------------------------|-----|----|------|

The preparation of this survey was financed in part through a comprehensive planning grant from the Dept. of H. U. D., under the provision of Section 701 of the Housing Act of 1954, as amended.

PRELIMINARY SURVEY FORM Form I

INDEPENDENCE HISTORICAL SURVEY for the
HERITAGE COMMISSION, INDEPENDENCE, MISSOURI by
M. A. SOLOMON/R. J. CLAYBAUGH, ARCHITECTS, INC. and
BERND FOERSTER, A.I.A.





810 W. Waldo

359

370

820 West Waldo Street House

I. GENERAL INFORMATION

| | | |
|--|------|----|
| A. Address | | |
| 820 West Waldo | | |
| B. District | Code | |
| C. Building Type | | |
| Residence | | |
| D. Listed on Heritage Commission List of 6/24/75 | Yes | No |

II. NOTES

Two and one half story frame residence; shingle siding; three-story round tower with conical roof at southeast corner; neo-classic front porch; inappropriate addition on west side; large pines obscure house; located on important block which Waldo Baptist Church is turning into a parking lot for buses.

Circa 1900 (estimated).
 15 0000 2 1/2 - 1
 15 030 WU
 25
 20
 68 ft
 63
 TW
 40
 OB
 12

III. PHOTOGRAPH

JA-AS-031-364



| A. View | B. Roll | C. Frame |
|-----------|---------|----------|
| Southeast | 15 | 21 |
| | | |
| | | |
| | | |

IV. SURVEYOR/DATE

| | |
|----------------------|--------|
| MAS RJC JAR 10-30-75 | BF JAR |
|----------------------|--------|

V. EVALUATION

| | | | |
|-------------------------------|-----|----|------|
| Approved for Further Research | Yes | No | Date |
|-------------------------------|-----|----|------|

The preparation of this survey was financed in part through a comprehensive planning grant from the Dept. of H. U. D., under the provision of Section 701 of the Housing Act of 1954, as amended.

PRELIMINARY SURVEY FORM Form I

INDEPENDENCE HISTORICAL SURVEY for the
 HERITAGE COMMISSION, INDEPENDENCE, MISSOURI by
 M. A. SOLOMON/R. J. CLAYBAUGH, ARCHITECTS, INC. and
 BERND FOERSTER, A.I.A.





820 W. Waldo

300

320

903 West Waldo Street House

JA-AS-031-365

I. GENERAL INFORMATION

| | | |
|--|------|--|
| A. Address | | |
| 903 West Waldo | | |
| B. District | Code | |
| C. Building Type | | |
| Residence | | |
| D. Listed on Heritage Commission List of 6/24/75 | Yes | No <input checked="" type="checkbox"/> |

II. NOTES

Two-story frame residence; clapboard siding; gable roof; shingled gables; porch remodeled; bullseye trim at ends of front rafter.

Home at 909 West Waldo was originally a mirror twin.

Circa 1886 (estimated).

0000

49

2
WU
21
22
GB GB
63
01
OB OB
1R

III. PHOTOGRAPH



| A. View | B. Roll | C. Frame |
|-----------|---------|----------|
| Northeast | 15 | 20 |
| | | |
| | | |
| | | |

IV. SURVEYOR/DATE

| | | |
|-------------|----------|--------|
| MAS RJC JAR | 10-30-75 | BF JAR |
|-------------|----------|--------|


V. EVALUATION

| | | | |
|-------------------------------|-----|----|------|
| Approved for Further Research | Yes | No | Date |
|-------------------------------|-----|----|------|

The preparation of this survey was financed in part through a comprehensive planning grant from the Dept. of H. U. D., under the provision of Section 701 of the Housing Act of 1954, as amended.

PRELIMINARY SURVEY FORM Form I

INDEPENDENCE HISTORICAL SURVEY for the
HERITAGE COMMISSION, INDEPENDENCE, MISSOURI by
M. A. SOLOMON/R. J. CLAYBAUGH, ARCHITECTS, INC. and
BERND FOERSTER, A.I.A.



909 West Waldo Street House

JA-AS-031-306

I. GENERAL INFORMATION

| | | |
|--|---|----|
| A. Address | | |
| 909 West Waldo | | |
| B. District | Code | |
| C. Building Type | | |
| Residence | | |
| D. Listed on Heritage Commission List of 6/24/75 | Yes <input checked="" type="checkbox"/> | No |

II. NOTES

Two-story frame residence; many alterations; originally the mirror twin of 903 West Waldo; additions on east, west and north; first story shingled.

Purchased by Mr. and Mrs. John Truman in 1895. The family moved in 1902. Harry S. Truman (1884-1972) spent his boyhood here.

Built circa 1886.

0000

19

2
1111
99
GB GB
63
01
12

III. PHOTOGRAPH



| A. View | B. Roll | C. Frame |
|-----------|---------|----------|
| Northwest | 15 | 19 |
| | | |
| | | |
| | | |

IV. SURVEYOR/DATE

| | |
|----------------------|--------|
| MAS RJC JAR 10-30-75 | BF JAR |
|----------------------|--------|

V. EVALUATION

| | | | |
|-------------------------------|-----|----|------|
| Approved for Further Research | Yes | No | Date |
|-------------------------------|-----|----|------|

The preparation of this survey was financed in part through a comprehensive planning grant from the Dept. of H. U. D., under the provision of Section 701 of the Housing Act of 1954, as amended.

PRELIMINARY SURVEY FORM Form I

INDEPENDENCE HISTORICAL SURVEY for the
HERITAGE COMMISSION, INDEPENDENCE, MISSOURI by
M. A. SOLOMON/R. J. CLAYBAUGH, ARCHITECTS, INC. and
BERND FOERSTER, A.I.A.





909 W. WALDO

#13

1105 West Waldo Street House

I. GENERAL INFORMATION

| | | |
|--|---|-----------------------------|
| A. Address | | |
| 1105 West Waldo | | |
| B. District | Code | |
| C. Building Type | | |
| Residence | | |
| D. Listed on Heritage Commission List of 6/24/75 | Yes <input checked="" type="checkbox"/> | No <input type="checkbox"/> |

II. NOTES

One-story frame house; clapboard siding; hip roof; scrolled brackets on entablature; porch has been remodeled; restored by Mr. & Mrs. Forest Ingram.

"The three front rooms of the Forest Ingram house, 1105 West Waldo, Independence, were built on Delaware street in 1867 by C. C. Chiles. Sometime later the home was cut in two sections and moved to Waldo Street. In 1945, the Forest Ingrams purchased the home, which by then consisted of four rooms. They restored these four rooms and added three large rooms and a hall at the rear..." JACKSON COUNTY HISTORICAL SOCIETY JOURNAL, Vol. IV, no. 11, July 1963, page 5.

Circa 1867
moved 0000
at C. 1945
0000
030
05

1-1
400
21
20
HP
63
01
OH
LS

III. PHOTOGRAPH

JA AS-031-367



| A. View | B. Roll | C. Frame |
|-----------|---------|----------|
| Northeast | 15 | 26 |
| | | |
| | | |
| | | |

IV. SURVEYOR/DATE

| | | |
|-------------|----------|--------|
| MAS RJC JAR | 10-30-75 | BF JAR |
|-------------|----------|--------|

V. EVALUATION

| | | | |
|-------------------------------|------------------------------|-----------------------------|------|
| Approved for Further Research | Yes <input type="checkbox"/> | No <input type="checkbox"/> | Date |
|-------------------------------|------------------------------|-----------------------------|------|

The preparation of this survey was financed in part through a comprehensive planning grant from the Dept. of H. U. D., under the provision of Section 701 of the Housing Act of 1954, as amended.

PRELIMINARY SURVEY FORM Form I

INDEPENDENCE HISTORICAL SURVEY for the
HERITAGE COMMISSION, INDEPENDENCE, MISSOURI by
M. A. SOLOMON/R. J. CLAYBAUGH, ARCHITECTS, INC. and
BERND FOERSTER, A.I.A.





1105 W. Waldo

3813

JA-AS-031-368

III. PHOTOGRAPH

One and one half story brick bungalows; gable roof with truncated edge; shed dormer; projecting eaves with exposed rafters; porch across front.

Circa 1925 (estimated).
030
0000
22

| A. View | B. Roll | C. Frame |
|-----------|---------|----------|
| Northeast | 15 | 27 |
| | | |
| | | |
| | | |

| | | |
|-------------|----------|--------|
| MAS RJC JAR | 10-30-75 | BF JAR |
|-------------|----------|--------|

| | | | |
|-------------------------------|-----|----|------|
| Approved for Further Research | Yes | No | Date |
|-------------------------------|-----|----|------|

The preparation of this survey was financed in part through a comprehensive planning grant from the Dept. of H. U. D., under the provision of Section 701 of the Housing Act of 1954, as amended.

**INDEPENDENCE HISTORICAL SURVEY for the
HERITAGE COMMISSION, INDEPENDENCE, MISSOURI by
M. A. SOLOMON/R. J. CLAYBAUGH, ARCHITECTS, INC. and
BERND FOERSTER, A.I.A.**





1115 W. Waldo

#382

382

1123 West Waldo Street House

JA-AS-031-369

I. GENERAL INFORMATION

| | | |
|--|------|--|
| A. Address | | |
| 1123 West Waldo | | |
| B. District | Code | |
| C. Building Type | | |
| Residence | | |
| D. Listed on Heritage Commission List of 6/24/75 | Yes | No <input checked="" type="checkbox"/> |

II. NOTES

One and one half story brick bungalow; bellcast hip roof; bellcast dormers; metal ridge caps; L-shaped porch.

Circa 1910 (estimated).

030

11

1 1/2

WD

30

30

HP

63

DR

65

WA

RC

III. PHOTOGRAPH



| A. View | B. Roll | C. Frame |
|-----------|---------|----------|
| Northeast | 15 | 28 |
| | | |
| | | |
| | | |

IV. SURVEYOR/DATE

| | | |
|-------------|----------|--------|
| MAS RJC JAR | 10-30-75 | BF JAR |
|-------------|----------|--------|

V. EVALUATION

| | | | |
|-------------------------------|-----|----|------|
| Approved for Further Research | Yes | No | Date |
|-------------------------------|-----|----|------|

The preparation of this survey was financed in part through a comprehensive planning grant from the Dept. of H. U. D., under the provision of Section 701 of the Housing Act of 1954, as amended.

PRELIMINARY SURVEY FORM Form I

INDEPENDENCE HISTORICAL SURVEY for the
HERITAGE COMMISSION, INDEPENDENCE, MISSOURI by
M. A. SOLOMON/R. J. CLAYBAUGH, ARCHITECTS, INC. and
BERND FOERSTER, A.I.A.





1123 W. Waldo

#383

JA-AS-031-370

I. GENERAL INFORMATION

| | | |
|--|------|--|
| A. Address | | |
| 108 East Walnut | | |
| B. District | Code | |
| Old Town | | |
| C. Building Type | | |
| Warehouse/Museum | | |
| D. Listed on Heritage Commission List of 6/24/75 | Yes | No <input checked="" type="checkbox"/> |

II. NOTES

One story masonry building; brick with fieldstone quoining and foundation; flat roof; artifacts built into exterior walls. The two millstones "had been used in a mill near old Horseshoe Lake about 1829 and are thought to be from the Thomas Stayton Mill. They were dug from the house foundation of the James Oliver Hall house."

PIONEER JACKSON COUNTY, Pearl Wilcox, Independence, Missouri, 1975; page 162-164.

Designed by owner - Raymond Blake

TRU-BLA-IND MUSEUM

02H

030 060

61

000

1
LB
30
4030
F+PR
99
40
RC

III. PHOTOGRAPH



| A. View | B. Roll | C. Frame |
|-----------|---------|----------|
| Southwest | 17 | 31 |
| | | |
| | | |
| | | |

IV. SURVEYOR/DATE

| | | | |
|-------------|----------|--------|----------|
| MAS RJC JAR | 11-11-75 | BF JAR | 11-28-75 |
|-------------|----------|--------|----------|

V. EVALUATION

| | | | |
|-------------------------------|-----|----|------|
| Approved for Further Research | Yes | No | Date |
|-------------------------------|-----|----|------|

The preparation of this survey was financed in part through a comprehensive planning grant from the Dept. of H. U. D., under the provision of Section 701 of the Housing Act of 1954, as amended.

PRELIMINARY SURVEY FORM Form I

INDEPENDENCE HISTORICAL SURVEY for the
HERITAGE COMMISSION, INDEPENDENCE, MISSOURI by
M. A. SOLOMON/R. J. CLAYBAUGH, ARCHITECTS, INC. and
BERND FOERSTER, A.I.A.





108 E. Walnut

~~30~~ 1374

115 East Walnut Street House

JA-AS-031-371

I. GENERAL INFORMATION

| | | |
|--|-------|----|
| A. Address NR 115 East Walnut | | |
| B. District | Code | |
| C. Building Type Residence | | |
| D. Listed on Heritage Commission List of 6/24/75 | Yes X | No |

II. NOTES

One-story cottage; brick; gable roof; center door has transome and side lights; one front facade window converted to a door; extraordinary delicate bargeboard; kitchen wing at rear; one of the most lovely and elegant homes in Independence.

LEACH HOME

Circa 1850 (estimated).

III. PHOTOGRAPH



| A. View | B. Roll | C. Frame |
|-----------|---------|----------|
| Northeast | 8 | 31 |
| | | |
| | | |
| | | |

IV. SURVEYOR/DATE

| | |
|----------------------|-----------------|
| MAS RJC JAR 11-11-75 | BF JAR 11-28-75 |
|----------------------|-----------------|

V. EVALUATION

| | | | |
|-------------------------------|-----|----|------|
| Approved for Further Research | Yes | No | Date |
|-------------------------------|-----|----|------|

The preparation of this survey was financed in part through a comprehensive planning grant from the Dept. of H. U. D., under the provision of Section 701 of the Housing Act of 1954, as amended.

PRELIMINARY SURVEY FORM Form I

INDEPENDENCE HISTORICAL SURVEY for the
HERITAGE COMMISSION, INDEPENDENCE, MISSOURI by
M. A. SOLOMON/R. J. CLAYBAUGH, ARCHITECTS, INC. and
BERND FOERSTER, A.I.A.



not entered

JA-AS-631-372

I. GENERAL INFORMATION

| | | |
|--|------|--|
| A. Address | | |
| 517 West Walnut | | |
| B. District | Code | |
| Temple Lot | | |
| C. Building Type | | |
| Missionary Residence | | |
| D. Listed on Heritage Commission List of 6/24/75 | Yes | No <input checked="" type="checkbox"/> |

II. NOTES

One-story frame structure on sloping lot; ground story faced with blond brick; vertical wood siding on first story; excellent landscaping on lot.

L.D.S. MISSION HOME.

III. PHOTOGRAPH



| A. View | B. Roll | C. Frame |
|-------------------|---------|----------|
| Northwest | 12 | 19 |
| Northwest (close) | 12 | 20 |
| | | |
| | | |

IV. SURVEYOR/DATE

| | | | |
|-------------|----------|--------|----------|
| MAS RJC JAR | 11-14-75 | BF JAR | 11-26-75 |
|-------------|----------|--------|----------|


V. EVALUATION

| | | | |
|-------------------------------|-----|----|------|
| Approved for Further Research | Yes | No | Date |
|-------------------------------|-----|----|------|

The preparation of this survey was financed in part through a comprehensive planning grant from the Dept. of H. U. D., under the provision of Section 701 of the Housing Act of 1954, as amended.

PRELIMINARY SURVEY FORM Form I

INDEPENDENCE HISTORICAL SURVEY for the
HERITAGE COMMISSION, INDEPENDENCE, MISSOURI by
M. A. SOLOMON/R. J. CLAYBAUGH, ARCHITECTS, INC. and
BERND FOERSTER, A.I.A.





517 W. Walnut

#95

512 West Walnut Street House
 514 West Walnut Street House
 518 West Walnut Street House
 522 West Walnut Street House

JA-AS-031-373

I. GENERAL INFORMATION

| | | |
|--|------|----|
| A. Address | | |
| 522 to 518 West Walnut & 218 South Pleasant | | |
| B. District | Code | |
| Old Town | | |
| C. Building Type | | |
| Court of Houses | | |
| D. Listed on Heritage Commission List of 6/24/75 | Yes | No |

II. NOTES

Court of houses; several one and one half story brick (Flemish bond) cottages; gable roofs with stuccoed gables; shed dormers; arched entries, a unique court in Independence; important.

Circa 1920 (estimated).

1 1/2
 40
 30 61
 GB
 63
 DR
 01
 1R

III. PHOTOGRAPH



| A. View | B. Roll | C. Frame |
|-------------------------|---------|----------|
| Southwest (not printed) | 9 | 3 |
| South | 9 | 4 |
| | | |
| | | |

IV. SURVEYOR/DATE

| | | | |
|-------------|----------|--------|----------|
| MAS RJC JAR | 11-11-75 | BF JAR | 11-28-75 |
|-------------|----------|--------|----------|

V. EVALUATION

| | | | |
|-------------------------------|-----|----|------|
| Approved for Further Research | Yes | No | Date |
|-------------------------------|-----|----|------|

The preparation of this survey was financed in part through a comprehensive planning grant from the Dept. of H. U. D., under the provision of Section 701 of the Housing Act of 1954, as amended.

PRELIMINARY SURVEY FORM Form I

INDEPENDENCE HISTORICAL SURVEY for the
 HERITAGE COMMISSION, INDEPENDENCE, MISSOURI by
 M. A. SOLOMON/R. J. CLAYBAUGH, ARCHITECTS, INC. and
 BERND FOERSTER, A.I.A.





512-522, W. Walnut

#385

JA-AS-031-374

I. GENERAL INFORMATION

| | | |
|--|------|--|
| A. Address | | |
| 1001 West Walnut | | |
| B. District | Code | |
| Temple Lot | | |
| C. Building Type | | |
| Auditorium | | |
| D. Listed on Heritage Commission List of 6/24/75 | Yes | No <input checked="" type="checkbox"/> |


II. NOTES

Circular dome with copper roof over a steel frame;
limestone main facade, other facades brick.

WORLD HEADQUARTERS FOR THE REORGANIZED CHURCH OF
JESUS CHRIST OF LATTER DAY SAINTS

Begun 1926 - Dedicated 1962

III. PHOTOGRAPH



| A. View | B. Roll | C. Frame |
|-----------|---------|----------|
| Northwest | 21 | 17 |
| North | 12 | 26 |
| | | |
| | | |

IV. SURVEYOR/DATE

| | |
|----------------------|-----------------|
| MAS RJC JAR 11-14-75 | BF JAR 11-28-75 |
|----------------------|-----------------|

V. EVALUATION

| | | | |
|-------------------------------|-----|----|------|
| Approved for Further Research | Yes | No | Date |
|-------------------------------|-----|----|------|

The preparation of this survey was financed in part through a comprehensive planning grant from the Dept. of H. U. D., under the provision of Section 701 of the Housing Act of 1954, as amended.

PRELIMINARY SURVEY FORM Form I

INDEPENDENCE HISTORICAL SURVEY for the
HERITAGE COMMISSION, INDEPENDENCE, MISSOURI by
M. A. SOLOMON/R. J. CLAYBAUGH, ARCHITECTS, INC. and
BERND FOERSTER, A.I.A.



098

914 South Washington Street House

I. GENERAL INFORMATION

| | | |
|--|------|--|
| A. Address | | |
| 914 South Washington | | |
| B. District | Code | |
| Old Spring | | |
| C. Building Type | | |
| Residence | | |
| D. Listed on Heritage Commission List of 6/24/75 | Yes | No <input checked="" type="checkbox"/> |

II. NOTES

Two-story frame house; clapboard siding; gable roof with truncated ends; very tall; porch at front; diamond-shaped windows; an unusual house.

Circa 1900 (estimated).

0000
49
030

2-1
WU
21
20
CG CB
63
DR
DI
OH
RC

III. PHOTOGRAPH

JA-PS-031-375



| A. View | B. Roll | C. Frame |
|-----------|---------|----------|
| Northeast | 10 | 8 |
| | | |
| | | |
| | | |

IV. SURVEYOR/DATE

| | | | |
|-------------|----------|--------|----------|
| MAS RJC JAR | 11-13-75 | BF JAR | 11-28-75 |
|-------------|----------|--------|----------|

V. EVALUATION

| | | | |
|-------------------------------|-----|----|------|
| Approved for Further Research | Yes | No | Date |
|-------------------------------|-----|----|------|

The preparation of this survey was financed in part through a comprehensive planning grant from the Dept. of H. U. D., under the provision of Section 701 of the Housing Act of 1954, as amended.

PRELIMINARY SURVEY FORM Form I

INDEPENDENCE HISTORICAL SURVEY for the
HERITAGE COMMISSION, INDEPENDENCE, MISSOURI by
M. A. SOLOMON/R. J. CLAYBAUGH, ARCHITECTS, INC. and
BERND FOERSTER, A.I.A.





914 S. Washington

#386

not entered

JA-AS-031-376

I. GENERAL INFORMATION

| | | |
|--|------|--|
| A. Address | | |
| Westport Road and Harris | | |
| B. District | Code | |
| C. Building Type | | |
| Blaze on tree | | |
| D. Listed on Heritage Commission List of 6/24/75 | Yes | No <input checked="" type="checkbox"/> |

II. NOTES

Blaze on tree; reputedly cut by government surveyors marking Westport Road; vertical rectangle of flattened bark on the southwest side of tree on south side of Westport Road above Harris; tree must date circa 1800 or earlier for this to be true.

III. PHOTOGRAPH



A. View

| | | |
|-----------|----|----|
| Southwest | 18 | 20 |
| Close up | 18 | 21 |
| | | |
| | | |

IV. SURVEYOR/DATE

| | |
|----------------------|-----------------|
| MAS RJC JAR 11-20-75 | BF JAR 11-28-75 |
|----------------------|-----------------|

V. EVALUATION

| | | | |
|-------------------------------|-----|----|------|
| Approved for Further Research | Yes | No | Date |
|-------------------------------|-----|----|------|

The preparation of this survey was financed in part through a comprehensive planning grant from the Dept. of H. U. D., under the provision of Section 701 of the Housing Act of 1954, as amended.

PRELIMINARY SURVEY FORM Form I

INDEPENDENCE HISTORICAL SURVEY for the
HERITAGE COMMISSION, INDEPENDENCE, MISSOURI by
M. A. SOLOMON/R. J. CLAYBAUGH, ARCHITECTS, INC. and
BERND FOERSTER, A.I.A.



Second Baptist Church

JA-AS-031-377

I. GENERAL INFORMATION

| | | |
|--|---|-----------------------------|
| A. Address | | |
| 116 East White Oak | | |
| B. District | Code | |
| Old Town | | |
| C. Building Type | | |
| Church | | |
| D. Listed on Heritage Commission List of 6/24/75 | Yes <input checked="" type="checkbox"/> | No <input type="checkbox"/> |

II. NOTES

Red brick church, now painted cream; Gothic arch windows on sides. Main facade divided into three sections by brick pilasters. Square tower on southwest corner with crenelated parapet. Segmentally arched center window and main entrance door.

SECOND BAPTIST CHURCH

1886-1887

Source: cornerstone and stained glass window.

132

73

1
LB
30
30
GB
63
TW
01
RC

III. PHOTOGRAPH



| A. View | B. Roll | C. Frame |
|-----------|---------|----------|
| Southwest | 19 | 34 |
| | | |
| | | |
| | | |

IV. SURVEYOR/DATE

| | |
|----------------------|-----------------|
| MAS RJC JAR 11-21-75 | BF JAR 11-28-75 |
|----------------------|-----------------|

V. EVALUATION

| | | | |
|-------------------------------|------------------------------|-----------------------------|------|
| Approved for Further Research | Yes <input type="checkbox"/> | No <input type="checkbox"/> | Date |
|-------------------------------|------------------------------|-----------------------------|------|

The preparation of this survey was financed in part through a comprehensive planning grant from the Dept. of H.U.D., under the provision of Section 701 of the Housing Act of 1954, as amended.

PRELIMINARY SURVEY FORM Form I

INDEPENDENCE HISTORICAL SURVEY for the
HERITAGE COMMISSION, INDEPENDENCE, MISSOURI by
M. A. SOLOMON/R. J. CLAYBAUGH, ARCHITECTS, INC. and
BERND FOERSTER, A.I.A.





116 E. White Oak

#97

816 West White Oak Street House

JA-AS-031-378

I. GENERAL INFORMATION

| | | |
|--|------|----|
| A. Address | | |
| 816 West White Oak | | |
| B. District | Code | |
| C. Building Type | | |
| Residence | | |
| D. Listed on Heritage Commission List of 6/24/75 | Yes | No |

II. NOTES

One-story frame cottage; clapboard siding; gable roof; bargeboard in front gable; porch with pierced frieze and turned posts; windows on west side have been lowered; wood front steps and porch floor are unusual today.

Circa 1885 (estimated).

0000
030
07

1
WU
21
20
16
63
01
04
TS

III. PHOTOGRAPH



| A. View | B. Roll | C. Frame |
|---------|---------|----------|
| South | 15 | 32 |
| | | |
| | | |
| | | |

IV. SURVEYOR/DATE

| | | |
|-------------|----------|--------|
| MAS RJC JAR | 10-30-75 | BF JAR |
|-------------|----------|--------|

V. EVALUATION

| | | | |
|-------------------------------|-----|----|------|
| Approved for Further Research | Yes | No | Date |
|-------------------------------|-----|----|------|

The preparation of this survey was financed in part through a comprehensive planning grant from the Dept. of H. U. D., under the provision of Section 701 of the Housing Act of 1954, as amended.

PRELIMINARY SURVEY FORM Form I

INDEPENDENCE HISTORICAL SURVEY for the
HERITAGE COMMISSION, INDEPENDENCE, MISSOURI by
M. A. SOLOMON/R. J. CLAYBAUGH, ARCHITECTS, INC. and
BERND FOERSTER, A.I.A.





816 W. White Oak

~~288~~

900 West White Oak Street House

JA-AS-031-379

I. GENERAL INFORMATION

| | | |
|--|------|--|
| A. Address | | |
| 900 West White Oak | | |
| B. District | Code | |
| C. Building Type | | |
| Residence | | |
| D. Listed on Heritage Commission List of 6/24/75 | Yes | No <input checked="" type="checkbox"/> |

II. NOTES

Two-story frame house; clapboard siding; gable roof; gabled front porch with pergola at side; a typical house of its period.

Circa 1920 (estimated).

030
49

2
WU
21
20
GB
63
DR
01
OB
RC

III. PHOTOGRAPH



| A. View | B. Roll | C. Frame |
|-----------|---------|----------|
| Southeast | 15 | 33 |
| | | |
| | | |
| | | |

IV. SURVEYOR/DATE

| | | |
|-------------|----------|--------|
| MAS RJC JAR | 10-30-75 | BF JAR |
|-------------|----------|--------|

V. EVALUATION

| | | | |
|-------------------------------|-----|----|------|
| Approved for Further Research | Yes | No | Date |
|-------------------------------|-----|----|------|

The preparation of this survey was financed in part through a comprehensive planning grant from the Dept. of H. U. D., under the provision of Section 701 of the Housing Act of 1954, as amended.

PRELIMINARY SURVEY FORM Form I

INDEPENDENCE HISTORICAL SURVEY for the
HERITAGE COMMISSION, INDEPENDENCE, MISSOURI by
M. A. SOLOMON/R. J. CLAYBAUGH, ARCHITECTS, INC. and
BERND FOERSTER, A.I.A.





900 W. White Oak

#289

205

1315 West White Oak Street House

JA-AS-031-380

I. GENERAL INFORMATION

| | | |
|--|------|--|
| A. Address | | |
| 1315 West White Oak | | |
| B. District | Code | |
| C. Building Type | | |
| Residence | | |
| D. Listed on Heritage Commission List of 6/24/75 | Yes | No <input checked="" type="checkbox"/> |

II. NOTES

One-story frame house; originally with clapboard siding (now covered with Johns-Manville type siding); truncated hip roof; porch across front with very nice pierced frieze and turned posts; located on otherwise uninteresting block.

Circa 1885 (estimated).

0000
08

1
WU
99
HP
63
01
CB
39

III. PHOTOGRAPH



| A. View | B. Roll | C. Frame |
|---------|---------|----------|
| North | 4 | 5 |
| | | |
| | | |
| | | |

IV. SURVEYOR/DATE

| | | |
|-------------|----------|--------|
| MAS RJC JAR | 10-30-75 | BF JAR |
|-------------|----------|--------|

V. EVALUATION

| | | | |
|-------------------------------|-----|----|------|
| Approved for Further Research | Yes | No | Date |
|-------------------------------|-----|----|------|

The preparation of this survey was financed in part through a comprehensive planning grant from the Dept. of H. U. D., under the provision of Section 701 of the Housing Act of 1954, as amended.

PRELIMINARY SURVEY FORM Form I

INDEPENDENCE HISTORICAL SURVEY for the
HERITAGE COMMISSION, INDEPENDENCE, MISSOURI by
M. A. SOLOMON/R. J. CLAYBAUGH, ARCHITECTS, INC. and
BERND FOERSTER, A.I.A.





1315 W. White Oak

#300

1433 South Willow Street House

JA-AS 031-381

I. GENERAL INFORMATION

| | | |
|--|------|--|
| A. Address | | |
| 1433 South Willow | | |
| B. District | Code | |
| C. Building Type | | |
| Residence | | |
| D. Listed on Heritage Commission List of 6/24/75 | Yes | No <input checked="" type="checkbox"/> |

II. NOTES

One and one half story frame house; clapboard siding; gable roof; porch across front; in original condition.

Circa 1910 (estimated).

0000

49

2-1
WU
21
20
GB GB
GB
DR
OI
FW
LS

III. PHOTOGRAPH



| A. View | B. Roll | C. Frame |
|-----------|---------|----------|
| Northwest | 13 | 36 |
| | | |
| | | |
| | | |

IV. SURVEYOR/DATE

| | | |
|-------------|----------|--------|
| MAS RJC JAR | 11-18-75 | BF JAR |
|-------------|----------|--------|

V. EVALUATION

| | | | |
|-------------------------------|-----|----|------|
| Approved for Further Research | Yes | No | Date |
|-------------------------------|-----|----|------|

The preparation of this survey was financed in part through a comprehensive planning grant from the Dept. of H. U. D., under the provision of Section 701 of the Housing Act of 1954, as amended.

PRELIMINARY SURVEY FORM Form I

INDEPENDENCE HISTORICAL SURVEY for the
HERITAGE COMMISSION, INDEPENDENCE, MISSOURI by
M. A. SOLOMON/R. J. CLAYBAUGH, ARCHITECTS, INC. and
BERND FOERSTER, A.I.A.



1439 South Willow Street House

JA-AS-031-382

I. GENERAL INFORMATION

| | | |
|--|------|--|
| A. Address | | |
| 1439 South Willow | | |
| B. District | Code | |
| C. Building Type | | |
| Residence | | |
| D. Listed on Heritage Commission List of 6/24/75 | Yes | No <input checked="" type="checkbox"/> |

II. NOTES

One and one half story random rubble house; gable roof with oversize hipped dormers; porch is an awkward later addition.

Circa 1910 (estimated).

0000
22

1 1/2

UD
40

60B
63

DR

01

DB

RC

III. PHOTOGRAPH



| A. View | B. Roll | C. Frame |
|-----------|---------|----------|
| Southwest | 14 | 1 |
| | | |
| | | |
| | | |

IV. SURVEYOR/DATE

| | | |
|-------------|----------|--------|
| MAS RJC JAR | 11-18-75 | BF JAR |
|-------------|----------|--------|


V. EVALUATION

| | | | |
|-------------------------------|-----|----|------|
| Approved for Further Research | Yes | No | Date |
|-------------------------------|-----|----|------|

The preparation of this survey was financed in part through a comprehensive planning grant from the Dept. of H. U. D., under the provision of Section 701 of the Housing Act of 1954, as amended.

PRELIMINARY SURVEY FORM Form I

INDEPENDENCE HISTORICAL SURVEY for the
HERITAGE COMMISSION, INDEPENDENCE, MISSOURI by
M. A. SOLOMON/R. J. CLAYBAUGH, ARCHITECTS, INC. and
BERND FOERSTER, A.I.A.



9301 East Wilson Road Service Station

JA-AS-031-383

I. GENERAL INFORMATION

| | | |
|--|------|--|
| A. Address | | |
| 9301 East Wilson Road | | |
| B. District | Code | |
| C. Building Type | | |
| Filling Station and Garage | | |
| D. Listed on Heritage Commission List of 6/24/75 | Yes | No <input checked="" type="checkbox"/> |

II. NOTES

One story stucco over wood framing; gasoline station; low hip roof extends beyond structure to form a covered porte cochere; curved brackets and other stick work derived from the Arts and Crafts movement. Separate wood clapboard garage has a medium gable roof.

030 150 290
C 1920

1
WU
61
HP
63
DL
SA

III. PHOTOGRAPH



| A. View | B. Roll | C. Frame |
|-----------|---------|----------|
| Northwest | 5 | 19 |
| | | |
| | | |
| | | |

IV. SURVEYOR/DATE

| | | |
|-------------|---------|--------|
| MAS RJC JAR | 11-4-75 | BF JAR |
|-------------|---------|--------|

V. EVALUATION

| | | | |
|-------------------------------|-----|----|------|
| Approved for Further Research | Yes | No | Date |
|-------------------------------|-----|----|------|

The preparation of this survey was financed in part through a comprehensive planning grant from the Dept. of H. U. D., under the provision of Section 701 of the Housing Act of 1954, as amended.

PRELIMINARY SURVEY FORM Form I

INDEPENDENCE HISTORICAL SURVEY for the
HERITAGE COMMISSION, INDEPENDENCE, MISSOURI by
M. A. SOLOMON/R. J. CLAYBAUGH, ARCHITECTS, INC. and
BERND FOERSTER, A.I.A.





9301 E. Wilson Rd.

#98

9518 East Winner Street House

JA-AS-031-364

I. GENERAL INFORMATION

| | | |
|--|------|--|
| A. Address 9518 East Winner Road | | |
| B. District | Code | |
| C. Building Type Residence | | |
| D. Listed on Heritage Commission List of 6/24/75 | Yes | No <input checked="" type="checkbox"/> |

II. NOTES

Two-story frame residence; clapboard siding; hip roof with hipped dormer; porch across front with Doric columns; nicely painted; located in nice position on Winner Road.

Circa 1905 (estimated).

2-1
674
21
20
HP SD
62
D12
D1
FW
SQ

III. PHOTOGRAPH



| A. View | B. Roll | C. Frame |
|---------|---------|----------|
| South | 16 | 15 |
| | | |
| | | |
| | | |

IV. SURVEYOR/DATE

| | | |
|-------------|----------|--------|
| MAS RJC JAR | 10-31-75 | BF JAR |
|-------------|----------|--------|

V. EVALUATION

| | | | |
|-------------------------------|-----|----|------|
| Approved for Further Research | Yes | No | Date |
|-------------------------------|-----|----|------|

The preparation of this survey was financed in part through a comprehensive planning grant from the Dept. of H. U. D., under the provision of Section 701 of the Housing Act of 1954, as amended.

PRELIMINARY SURVEY FORM Form I

INDEPENDENCE HISTORICAL SURVEY for the
HERITAGE COMMISSION, INDEPENDENCE, MISSOURI by
M. A. SOLOMON/R. J. CLAYBAUGH, ARCHITECTS, INC. and
BERND FOERSTER, A.I.A.



9535 East Winner Street House

JA-AS-031-385

I. GENERAL INFORMATION

| | | |
|--|------|--|
| A. Address | | |
| 9535 East Winner Road | | |
| B. District | Code | |
| C. Building Type | | |
| Residence | | |
| D. Listed on Heritage Commission List of 6/24/75 | Yes | No <input checked="" type="checkbox"/> |

II. NOTES

One and one half story frame residence; clapboard siding; hipped red tiled roof with front center gable; semi-circular porch roof; terrace at front; a very nice house; landscaping overgrown; part of Winner Road district.

Circa 1925 (estimated).

030
49

1 1/2
21
20
14P
70
DR
01
ST 500 S;
RC

III. PHOTOGRAPH



| A. View | B. Roll | C. Frame |
|--------------|---------|----------|
| West (front) | 4 | 24 |
| | | |
| | | |
| | | |

IV. SURVEYOR/DATE

| | | |
|-------------|----------|--------|
| MAS RJC JAR | 10-31-75 | BF JAR |
|-------------|----------|--------|

V. EVALUATION

| | | | |
|-------------------------------|-----|----|------|
| Approved for Further Research | Yes | No | Date |
|-------------------------------|-----|----|------|

The preparation of this survey was financed in part through a comprehensive planning grant from the Dept. of H. U. D., under the provision of Section 701 of the Housing Act of 1954, as amended.

PRELIMINARY SURVEY FORM Form I

INDEPENDENCE HISTORICAL SURVEY for the
HERITAGE COMMISSION, INDEPENDENCE, MISSOURI by
M. A. SOLOMON/R. J. CLAYBAUGH, ARCHITECTS, INC. and
BERND FOERSTER, A.I.A.



9717 East Winner Road House

JA-AS-031-386

I. GENERAL INFORMATION

| | | |
|--|------|--|
| A. Address | | |
| 9717 East Winner Road | | |
| B. District | Code | |
| C. Building Type | | |
| Residence | | |
| D. Listed on Heritage Commission List of 6/24/75 | Yes | No <input checked="" type="checkbox"/> |

II. NOTES

Two and one half story frame residence; clapboard siding; bellcast gable roof; decorative shingles in gable; porch across front; nicely designed addition on south side; located at important site on Winner Road.

Circa 1900 (estimated).

0000
18

2 1/2 - 2
Wu
21
2040 22
GB HP
63
40
FW
12

III. PHOTOGRAPH



| A. View | B. Roll | C. Frame |
|-----------|---------|----------|
| Northeast | 14 | 28 |
| | | |
| | | |
| | | |

IV. SURVEYOR/DATE

| | | | |
|-------------|----------|--------|----------|
| MAS RJC JAR | 11-20-75 | BF JAR | 11-28-75 |
|-------------|----------|--------|----------|

V. EVALUATION

| | | | |
|-------------------------------|-----|----|------|
| Approved for Further Research | Yes | No | Date |
|-------------------------------|-----|----|------|

The preparation of this survey was financed in part through a comprehensive planning grant from the Dept. of H. U. D., under the provision of Section 701 of the Housing Act of 1954, as amended.

PRELIMINARY SURVEY FORM Form I

INDEPENDENCE HISTORICAL SURVEY for the
HERITAGE COMMISSION, INDEPENDENCE, MISSOURI by
M. A. SOLOMON/R. J. CLAYBAUGH, ARCHITECTS, INC. and
BERND FOERSTER, A.I.A.



9725 East Winner Road House

JA-A5-031-387

I. GENERAL INFORMATION

| | | |
|--|------|--|
| A. Address | | |
| 9725 East Winner Road | | |
| B. District | Code | |
| C. Building Type | | |
| Residence | | |
| D. Listed on Heritage Commission List of 6/24/75 | Yes | No <input checked="" type="checkbox"/> |

II. NOTES

Two and one half story frame & masonry residence; fieldstone first story; originally clapboard above (now Johns-Manville type siding); bellcast gable roof; porch across front; both fieldstone and Doric columns; located on a large lot; unusually flat stonework; part of Winner Road district.

Circa 1905 (estimated).

0000 2 1/2
030 14D
18 10 99
20 40
GB
63
DR
40
FW
RC

III. PHOTOGRAPH



| A. View | B. Roll | C. Frame |
|---------|---------|----------|
| East | 14 | 29 |
| | | |
| | | |
| | | |

IV. SURVEYOR/DATE

| | |
|----------------------|-----------------|
| MAS RJC JAR 11-20-75 | BF JAR 11-28-75 |
|----------------------|-----------------|

V. EVALUATION

| | | | |
|-------------------------------|-----|----|------|
| Approved for Further Research | Yes | No | Date |
|-------------------------------|-----|----|------|

The preparation of this survey was financed in part through a comprehensive planning grant from the Dept. of H. U. D., under the provision of Section 701 of the Housing Act of 1954, as amended.

PRELIMINARY SURVEY FORM Form I

INDEPENDENCE HISTORICAL SURVEY for the
HERITAGE COMMISSION, INDEPENDENCE, MISSOURI by
M. A. SOLOMON/R. J. CLAYBAUGH, ARCHITECTS, INC. and
BERND FOERSTER, A.I.A.





9725 E. Winner Rd.

~~344~~ 387

9755 East Winner Road House.

JA-75-031-388

I. GENERAL INFORMATION

| | | |
|--|------|--|
| A. Address | | |
| 9755 East Winner Road | | |
| B. District | Code | |
| C. Building Type | | |
| Residence | | |
| D. Listed on Heritage Commission List of 6/24/75 | Yes | No <input checked="" type="checkbox"/> |

II. NOTES

Two-story squared uncoursed fieldstone residence; low hip roof; two-story porch at front connected by terrace to porch on south; broad front steps echo width of front door with side lights; good sculptured form; stone wall at street; imposing site on Winner Road.

Circa 1920 (estimated).

0000

49

2

UD

40

40

HP

63

CI

RI SU SI

LS

III. PHOTOGRAPH



| A. View | B. Roll | C. Frame |
|---------|---------|----------|
| East | 14 | 30 |
| | | |
| | | |
| | | |

IV. SURVEYOR/DATE

| | | | |
|-------------|----------|--------|----------|
| MAS RJC JAR | 11-20-75 | BF JAR | 11-28-75 |
|-------------|----------|--------|----------|

V. EVALUATION

| | | | |
|-------------------------------|-----|----|------|
| Approved for Further Research | Yes | No | Date |
|-------------------------------|-----|----|------|

The preparation of this survey was financed in part through a comprehensive planning grant from the Dept. of H. U. D., under the provision of Section 701 of the Housing Act of 1954, as amended.

PRELIMINARY SURVEY FORM Form I

INDEPENDENCE HISTORICAL SURVEY for the
HERITAGE COMMISSION, INDEPENDENCE, MISSOURI by
M. A. SOLOMON/R. J. CLAYBAUGH, ARCHITECTS, INC. and
BERND FOERSTER, A.I.A.





9756 E - Winner Rd.

#393 388

9835 East Winner Road House

JA-195-031-389

I. GENERAL INFORMATION

| | | |
|--|------|--|
| A. Address | | |
| 9835 East Winner Road | | |
| B. District | Code | |
| C. Building Type | | |
| Residence | | |
| D. Listed on Heritage Commission List of 6/24/75 | Yes | No <input checked="" type="checkbox"/> |

II. NOTES

One and one half story masonry and frame residence; fieldstone first story with stuccoed bays; gable roof; interesting dormer and porch pediment arrangement; inappropriate roof shingles and metal canopy; fieldstone chimney at either end; part of Winner Road district.

Circa 1905 (estimated).

030

49

0000

1/2

40

40 61

6340

63

D12

01

CB VE

RC

III. PHOTOGRAPH



| A. View | B. Roll | C. Frame |
|-----------|---------|----------|
| Northeast | 14 | 31 |
| | | |
| | | |
| | | |

IV. SURVEYOR/DATE

| | | | |
|-------------|----------|--------|----------|
| MAS RJC JAR | 11-20-75 | BF JAR | 11-28-75 |
|-------------|----------|--------|----------|

V. EVALUATION

| | | | |
|-------------------------------|-----|----|------|
| Approved for Further Research | Yes | No | Date |
|-------------------------------|-----|----|------|

The preparation of this survey was financed in part through a comprehensive planning grant from the Dept. of H. U. D., under the provision of Section 701 of the Housing Act of 1954, as amended.

PRELIMINARY SURVEY FORM Form I

INDEPENDENCE HISTORICAL SURVEY for the
HERITAGE COMMISSION, INDEPENDENCE, MISSOURI by
M. A. SOLOMON/R. J. CLAYBAUGH, ARCHITECTS, INC. and
BERND FOERSTER, A.I.A.





9835 E. Winner Rd.

#3993

9836 East Winner Road House

JA-AS-031-390

I. GENERAL INFORMATION

| | | |
|--|------|--|
| A. Address | | |
| 9836 East Winner Road | | |
| B. District | Code | |
| C. Building Type | | |
| Residence | | |
| D. Listed on Heritage Commission List of 6/24/75 | Yes | No <input checked="" type="checkbox"/> |

II. NOTES

Two and one half story masonry and frame residence; hip roof; brick first story; clapboard second story; bellcast hip roof; wide overhanging eaves; porch across front; a commodious house; part of Winner Road district.

Circa 1910 (estimated).

0000
030
01

2 1/2
WD
30 21
30 20
HP
G3
DR
01
FW
RC

III. PHOTOGRAPH



| A. View | B. Roll | C. Frame |
|-----------|---------|----------|
| Southwest | 14 | 26 |
| | | |
| | | |
| | | |

IV. SURVEYOR/DATE

| | | | |
|-------------|----------|--------|----------|
| MAS RJC JAR | 11-18-75 | BF JAR | 11-28-75 |
|-------------|----------|--------|----------|

V. EVALUATION

| | | | |
|-------------------------------|-----|----|------|
| Approved for Further Research | Yes | No | Date |
|-------------------------------|-----|----|------|

The preparation of this survey was financed in part through a comprehensive planning grant from the Dept. of H. U. D., under the provision of Section 701 of the Housing Act of 1954, as amended.

PRELIMINARY SURVEY FORM Form I

INDEPENDENCE HISTORICAL SURVEY for the
HERITAGE COMMISSION, INDEPENDENCE, MISSOURI by
M. A. SOLOMON/R. J. CLAYBAUGH, ARCHITECTS, INC. and
BERND FOERSTER, A.I.A.





9836 E. Winner Rd.

~~7~~ 390

7867 East Winner Road House

JA-AS-031-391

I. GENERAL INFORMATION

| | | |
|--|------|--|
| A. Address | | |
| 9867 East Winner Road | | |
| B. District | Code | |
| C. Building Type | | |
| Residence | | |
| D. Listed on Heritage Commission List of 6/24/75 | Yes | No <input checked="" type="checkbox"/> |

III. PHOTOGRAPH



II. NOTES

One and one half story residence; horizontal clap-boarding on exterior walls; some ornamental vertical siding. Coursed cut stone foundation wall extends to first story window sills. Stone is cut in an unusually dynamic manner. Deep front gable containing two smaller deep gables. Ionic and Doric porch posts.

030 2
 28 40 21
 40 25 20
 613
 62
 DR
 70
 R1 R2
 KL

| A. View | B. Roll | C. Frame |
|---------|---------|----------|
| East | 14 | 32 |
| | | |
| | | |
| | | |

IV. SURVEYOR/DATE

| | | | |
|-------------|----------|--------|----------|
| MAS RJC JAR | 11-20-75 | BF JAR | 11-28-75 |
|-------------|----------|--------|----------|

V. EVALUATION

| | | | |
|-------------------------------|-----|----|------|
| Approved for Further Research | Yes | No | Date |
|-------------------------------|-----|----|------|

The preparation of this survey was financed in part through a comprehensive planning grant from the Dept. of H. U. D., under the provision of Section 701 of the Housing Act of 1954, as amended.

PRELIMINARY SURVEY FORM Form I

INDEPENDENCE HISTORICAL SURVEY for the
 HERITAGE COMMISSION, INDEPENDENCE, MISSOURI by
 M. A. SOLOMON/R. J. CLAYBAUGH, ARCHITECTS, INC. and
 BERND FOERSTER, A.I.A.





9867 E. Winner Rd.

442

442

9875 East Winner Road House

JA-45-034392

I. GENERAL INFORMATION

| | | |
|--|------|--|
| A. Address | | |
| 9875 East Winner Road | | |
| B. District | Code | |
| C. Building Type | | |
| Residence | | |
| D. Listed on Heritage Commission List of 6/24/75 | Yes | No <input checked="" type="checkbox"/> |

II. NOTES

One and a half story bungalow with random coursed stone exterior walls; crenelated stone dormer fronts, extending from the first story, pierce through the roof. Stone wall at front of property.

C. 1410

1/2

030

40

22

40

40 20

6B

63

DK

40

DB

RC

III. PHOTOGRAPH



| A. View | B. Roll | C. Frame |
|-----------|---------|----------|
| Northeast | 14 | 33 |
| | | |
| | | |
| | | |

IV. SURVEYOR/DATE

| | | | |
|-------------|----------|--------|----------|
| MAS RJC JAR | 11-20-75 | BF JAR | 11-28-75 |
|-------------|----------|--------|----------|

V. EVALUATION

| | | | |
|-------------------------------|-----|----|------|
| Approved for Further Research | Yes | No | Date |
|-------------------------------|-----|----|------|

The preparation of this survey was financed in part through a comprehensive planning grant from the Dept. of H. U. D., under the provision of Section 701 of the Housing Act of 1954, as amended.

PRELIMINARY SURVEY FORM Form I

INDEPENDENCE HISTORICAL SURVEY for the
HERITAGE COMMISSION, INDEPENDENCE, MISSOURI by
M. A. SOLOMON/R. J. CLAYBAUGH, ARCHITECTS, INC. and
BERND FOERSTER, A.I.A.



9883 East Winner Road House

JA-AS-031-393

I. GENERAL INFORMATION

| | | |
|--|------|--|
| A. Address | | |
| 9883 East Winner Road | | |
| B. District | Code | |
| C. Building Type | | |
| Residence | | |
| D. Listed on Heritage Commission List of 6/24/75 | Yes | No <input checked="" type="checkbox"/> |

II. NOTES

One and one half story masonry and frame bungalow; brick first story; shingle second story; gable roof; oversize brackets; shed roof on front porch; shed dormer; part of Winner Road district.

Circa 1920 (estimated).

030
22

15

UD

30 25

20 20

6B

63

DR

01

R1

RC

III. PHOTOGRAPH



| A. View | B. Roll | C. Frame |
|-----------|---------|----------|
| Northeast | 14 | 34 |
| | | |
| | | |
| | | |

IV. SURVEYOR/DATE

| | | | |
|-------------|----------|--------|----------|
| MAS RJC JAR | 11-20-75 | BF JAR | 11-28-75 |
|-------------|----------|--------|----------|

V. EVALUATION

| | | | |
|-------------------------------|-----|----|------|
| Approved for Further Research | Yes | No | Date |
|-------------------------------|-----|----|------|

The preparation of this survey was financed in part through a comprehensive planning grant from the Dept. of H. U. D., under the provision of Section 701 of the Housing Act of 1954, as amended.

PRELIMINARY SURVEY FORM Form I

INDEPENDENCE HISTORICAL SURVEY for the
HERITAGE COMMISSION, INDEPENDENCE, MISSOURI by
M. A. SOLOMON/R. J. CLAYBAUGH, ARCHITECTS, INC. and
BERND FOERSTER, A.I.A.



9900 East Winner Road House.

JA-HS-031-394

I. GENERAL INFORMATION

| | | |
|--|------|--|
| A. Address | | |
| 9900 East Winner Road (originally 9906 Winner Rd.) | | |
| B. District | Code | |
| C. Building Type | | |
| Residence/College | | |
| D. Listed on Heritage Commission List of 6/24/75 | Yes | No <input checked="" type="checkbox"/> |

II. NOTES

Two and one half story cut stone and stucco residence; rectangular shape; hip roof. A companion structure is sited to the east at 9908 East Winner Road.

Now GRACELAND COLLEGE OFFICES.

030 2 1/2
 90 6.0
 40 6.1
 HP
 6.2
 0.12
 0.1
 PO 5.4
 RC

III. PHOTOGRAPH



| A. View | B. Roll | C. Frame |
|-----------|---------|----------|
| Southwest | 14 | 24 |
| | | |
| | | |
| | | |

IV. SURVEYOR/DATE

| | |
|----------------------|-----------------|
| MAS RJC JAR 11-18-75 | BF JAR 11-28-75 |
|----------------------|-----------------|

V. EVALUATION

| | | | |
|-------------------------------|-----|----|------|
| Approved for Further Research | Yes | No | Date |
|-------------------------------|-----|----|------|

The preparation of this survey was financed in part through a comprehensive planning grant from the Dept. of H. U. D., under the provision of Section 701 of the Housing Act of 1954, as amended.

PRELIMINARY SURVEY FORM Form I

INDEPENDENCE HISTORICAL SURVEY for the
 HERITAGE COMMISSION, INDEPENDENCE, MISSOURI by
 M. A. SOLOMON/R. J. CLAYBAUGH, ARCHITECTS, INC. and
 BERND FOERSTER, A.I.A.



9908 East Winner Road House

JA AS-031-395

I. GENERAL INFORMATION

| | | |
|--|------|--|
| A. Address | | |
| 9908 East Winner Road | | |
| B. District | Code | |
| C. Building Type | | |
| Residence/College | | |
| D. Listed on Heritage Commission List of 6/24/75 | Yes | No <input checked="" type="checkbox"/> |

II. NOTES

Two and one half story squared fieldstone and frame residence; half-timbered stucco second story; hip roof; L-shaped porch; companion residence is 9906 East Winner Road; both residences share the drive; part of Winner Road district.

Originally built as a private residence
Now R.L.D.S. GRACELAND COLLEGE EDUCATION CENTER

Circa 1910 (estimated).
0000
49
2
UD
40 61
UP
63
DR
01
WA
RC

III. PHOTOGRAPH



| A. View | B. Roll | C. Frame |
|-----------|---------|----------|
| Southeast | 14 | 25 |
| | | |
| | | |
| | | |

IV. SURVEYOR/DATE

| | | | |
|-------------|----------|--------|----------|
| MAS RJC JAR | 11-20-75 | BF JAR | 11-28-75 |
|-------------|----------|--------|----------|

V. EVALUATION

| | | | |
|-------------------------------|-----|----|------|
| Approved for Further Research | Yes | No | Date |
|-------------------------------|-----|----|------|

The preparation of this survey was financed in part through a comprehensive planning grant from the Dept. of H. U. D., under the provision of Section 701 of the Housing Act of 1954, as amended.

PRELIMINARY SURVEY FORM Form I

INDEPENDENCE HISTORICAL SURVEY for the
HERITAGE COMMISSION, INDEPENDENCE, MISSOURI by
M. A. SOLOMON/R. J. CLAYBAUGH, ARCHITECTS, INC. and
BERND FOERSTER, A.I.A.



10815 East Winner Road Building

JA-AS-031-396

I. GENERAL INFORMATION

| | | |
|--|------|--|
| A. Address | | |
| 10815 East Winner Road | | |
| B. District | Code | |
| Englewood | | |
| C. Building Type | | |
| Commercial | | |
| D. Listed on Heritage Commission List of 6/24/75 | Yes | No <input checked="" type="checkbox"/> |

II. NOTES

Two-story brick building; flat roof; second story is an addition; handsome decorative brick string coursing and cornice. Interesting half timbered building located behind this one; part of Winner Road district.

SERMON-ANDERSON INTERIORS

Circa 1950 (estimated).

050
030
WA

DEP
300
F+RC
99
01
AW
RC

III. PHOTOGRAPH



| A. View | B. Roll | C. Frame |
|---------|---------|----------|
| North | 14 | 23 |
| | | |
| | | |
| | | |

IV. SURVEYOR/DATE

| | | | |
|-------------|----------|--------|----------|
| MAS RJC JAR | 11-20-75 | BF JAR | 11-28-75 |
|-------------|----------|--------|----------|


V. EVALUATION

| | | | |
|-------------------------------|-----|----|------|
| Approved for Further Research | Yes | No | Date |
|-------------------------------|-----|----|------|

The preparation of this survey was financed in part through a comprehensive planning grant from the Dept. of H. U. D., under the provision of Section 701 of the Housing Act of 1954, as amended.

PRELIMINARY SURVEY FORM Form I

INDEPENDENCE HISTORICAL SURVEY for the
HERITAGE COMMISSION, INDEPENDENCE, MISSOURI by
M. A. SOLOMON/R. J. CLAYBAUGH, ARCHITECTS, INC. and
BERND FOERSTER, A.I.A.



Englewood Theatre

JA-AS-031-397

I. GENERAL INFORMATION

| | | |
|--|------|--|
| A. Address | | |
| 10917 East Winner Road | | |
| B. District | Code | |
| C. Building Type | | |
| Theater and Offices | | |
| D. Listed on Heritage Commission List of 6/24/75 | Yes | No <input checked="" type="checkbox"/> |

II. NOTES

Two-story stucco exterior walls with maroon tile "wainscotting"; flat roof; windows and parapet edged in limestone; V-shaped glass window at west of door; stainless steel marquee.

ENGLEWOOD THEATER

70 69
030
130

2
LID
61
70 43
Ft PIR
99
01
R1 AW
RC

III. PHOTOGRAPH



| A. View | B. Roll | C. Frame |
|-----------|---------|----------|
| Northeast | 14 | 21 |
| North | 14 | 22 |
| | | |
| | | |

IV. SURVEYOR/DATE

| | | | |
|-------------|----------|--------|----------|
| MAS RJC JAR | 11-20-75 | BF JAR | 11-28-75 |
|-------------|----------|--------|----------|

V. EVALUATION

| | | | |
|-------------------------------|-----|----|------|
| Approved for Further Research | Yes | No | Date |
|-------------------------------|-----|----|------|

The preparation of this survey was financed in part through a comprehensive planning grant from the Dept. of H. U. D., under the provision of Section 701 of the Housing Act of 1954, as amended.

PRELIMINARY SURVEY FORM Form I

INDEPENDENCE HISTORICAL SURVEY for the
HERITAGE COMMISSION, INDEPENDENCE, MISSOURI by
M. A. SOLOMON/R. J. CLAYBAUGH, ARCHITECTS, INC. and
BERND FOERSTER, A.I.A.





10917 E. Winner Rd.

4053

11026 East Winner Road Building

JA-AS-031-398

I. GENERAL INFORMATION

| | | |
|--|------|--|
| A. Address | | |
| 11026 East Winner Road | | |
| B. District | Code | |
| Englewood Shipping Center | | |
| C. Building Type | | |
| Commercial | | |
| D. Listed on Heritage Commission List of 6/24/75 | Yes | No <input checked="" type="checkbox"/> |

II. NOTES

Two-story masonry building; red brick with tapes-try brick design; cut stone trim; horizontal and vertical band effect; show windows first floor front; inappropriate awnings and remodeling of second floor windows; forms an imposing edge to Englewood Shipping area; best part of a good shop-
ping district.

DODD'S BAKERY

Circa 1925 (estimated).

030 050

50 63

2
10
30
30 10
F+ PR
99
01
AW
RL

III. PHOTOGRAPH



| A. View | B. Roll | C. Frame |
|-----------|---------|----------|
| Southeast | 14 | 19 |
| | | |
| | | |
| | | |

IV. SURVEYOR/DATE

| | | | |
|-------------|----------|--------|----------|
| MAS RJC JAR | 11-20-75 | BF JAR | 11-28-75 |
|-------------|----------|--------|----------|

V. EVALUATION

| | | | |
|-------------------------------|-----|----|------|
| Approved for Further Research | Yes | No | Date |
|-------------------------------|-----|----|------|

The preparation of this survey was financed in part through a comprehensive planning grant from the Dept. of H. U. D., under the provision of Section 701 of the Housing Act of 1954, as amended.

PRELIMINARY SURVEY FORM Form I

INDEPENDENCE HISTORICAL SURVEY for the
HERITAGE COMMISSION, INDEPENDENCE, MISSOURI by
M. A. SOLOMON/R. J. CLAYBAUGH, ARCHITECTS, INC. and
BERND FOERSTER, A.I.A.





11026 E. Winner Rd.

~~4003~~ 3

11031-11037 East Winner Road Building

I. GENERAL INFORMATION

| | | |
|--|------|--|
| A. Address | | |
| 11031-11037 East Winner Road | | |
| B. District | Code | |
| Englewood Shopping Center | | |
| C. Building Type | | |
| Commercial | | |
| D. Listed on Heritage Commission List of 6/24/75 | Yes | No <input checked="" type="checkbox"/> |

II. NOTES

One and two story masonry building; red brick; tapestry brick banding around windows and reflecting shaped parapet; cut stone trim; two-stories at east, one story at west; best part of a good shopping district.

Circa 1925 (estimated).

50 67

030 050

2
 40
 30
 30 40
 F+ PR
 99
 01
 R1 R1
 R2

III. PHOTOGRAPH

JA-AS-031-399



| A. View | B. Roll | C. Frame |
|-----------|---------|----------|
| Northeast | 14 | 20 |
| | | |
| | | |
| | | |

IV. SURVEYOR/DATE

| | |
|----------------------|-----------------|
| MAS RJC JAR 11-20-75 | BF JAR 11-28-75 |
|----------------------|-----------------|

V. EVALUATION

| | | | |
|-------------------------------|-----|----|------|
| Approved for Further Research | Yes | No | Date |
|-------------------------------|-----|----|------|

The preparation of this survey was financed in part through a comprehensive planning grant from the Dept. of H. U. D., under the provision of Section 701 of the Housing Act of 1954, as amended.

PRELIMINARY SURVEY FORM Form I

INDEPENDENCE HISTORICAL SURVEY for the
 HERITAGE COMMISSION, INDEPENDENCE, MISSOURI by
 M. A. SOLOMON/R. J. CLAYBAUGH, ARCHITECTS, INC. and
 BERND FOERSTER, A.I.A.



11312 East Winner Road House

JA-AS-031-400

I. GENERAL INFORMATION

| | | |
|--|------|--|
| A. Address | | |
| 11312 East Winner Road | | |
| B. District | Code | |
| C. Building Type | | |
| Residence | | |
| D. Listed on Heritage Commission List of 6/24/75 | Yes | No <input checked="" type="checkbox"/> |

II. NOTES

Two-story brick and frame residence; brick first story; clapboard second story; low hip roof; dentiled frieze; one-story entrance porch with neo-classic columns; part of Winner Road district.

Circa 1920 (estimated).

0000

02

2

UD

30 21

HP

63

01

PD SU SL

RC

III. PHOTOGRAPH



| A. View | B. Roll | C. Frame |
|---------|---------|----------|
| South | 14 | 12 |
| | | |
| | | |
| | | |

IV. SURVEYOR/DATE

MAS RJC JAR 11-20-75

BF JAR 11-28-75

V. EVALUATION

| | | | |
|-------------------------------|-----|----|------|
| Approved for Further Research | Yes | No | Date |
|-------------------------------|-----|----|------|

The preparation of this survey was financed in part through a comprehensive planning grant from the Dept. of H. U. D., under the provision of Section 701 of the Housing Act of 1954, as amended.

PRELIMINARY SURVEY FORM Form I

INDEPENDENCE HISTORICAL SURVEY for the
HERITAGE COMMISSION, INDEPENDENCE, MISSOURI by
M. A. SOLOMON/R. J. CLAYBAUGH, ARCHITECTS, INC. and
BERND FOERSTER, A.I.A.



11328 East Winner Road House

JA-AS-031-401

I. GENERAL INFORMATION

| | | |
|--|------|--|
| A. Address | | |
| 11328 East Winner Road | | |
| B. District | Code | |
| C. Building Type | | |
| Residence | | |
| D. Listed on Heritage Commission List of 6/24/75 | Yes | No <input checked="" type="checkbox"/> |

II. NOTES

Two and one half story frame residence; clapboard siding; gable roof with three gabled dormers; modillions on entablature; Corinthian columned entrance porch; neo-Georgian design; nicely planted lot; located on Winner Road; an imposing house.

Circa 1925 (estimated).

51

030

2 1/2
WU
21
20
68
63
DR
01
PO SU SL
RC

III. PHOTOGRAPH



| A. View | B. Roll | C. Frame |
|---------|---------|----------|
| South | 14 | 11 |
| | | |
| | | |
| | | |

IV. SURVEYOR/DATE

| | | | |
|-------------|----------|--------|----------|
| MAS RJC JAR | 11-20-75 | BF JAR | 11-28-75 |
|-------------|----------|--------|----------|

V. EVALUATION

| | | | |
|-------------------------------|-----|----|------|
| Approved for Further Research | Yes | No | Date |
|-------------------------------|-----|----|------|

The preparation of this survey was financed in part through a comprehensive planning grant from the Dept. of H.U.D., under the provision of Section 701 of the Housing Act of 1954, as amended.

PRELIMINARY SURVEY FORM Form I

INDEPENDENCE HISTORICAL SURVEY for the
HERITAGE COMMISSION, INDEPENDENCE, MISSOURI by
M. A. SOLOMON/R. J. CLAYBAUGH, ARCHITECTS, INC. and
BERND FOERSTER, A.I.A.



11425 East Winner Road House

I. GENERAL INFORMATION

| | | |
|--|------|--|
| A. Address | | |
| 11425 East Winner Road | | |
| B. District | Code | |
| C. Building Type | | |
| Residence | | |
| D. Listed on Heritage Commission List of 6/24/75 | Yes | No <input checked="" type="checkbox"/> |

II. NOTES

Two and one half story frame residence; stucco exterior; gable roof; three dormers; one-story entrance portico; part of Winner Road district.

Lou Holland bought residence. Lived here from mid-1920's to mid-1940's. Mr. Holland was President of the Holland Engraving Co. and was a founder of the Kansas City Airport. He was well known by those interested in aviation nationally. Col. Paul Henderson, President of N.A.T. and an organizer of T.W.A., was a frequent guest as were others who were interested in aviation. House was sold to Bill Sermon, brother of Roger Sermon. Holland station on the Independence Street Railway was located on the east side of the bridge at 16th and Cedar.

Source: conversation with Garrett Holland, Jan. 14, 1976.

02
0000
26-
WU
49
20
CB
40
SUS+RC

III. PHOTOGRAPH

JA-AS-631-402



| A. View | B. Roll | C. Frame |
|---------|---------|----------|
| North | 11 | 20 |
| | | |
| | | |
| | | |

IV. SURVEYOR/DATE

| | |
|----------------------|-----------------|
| MAS RJC JAR 11-14-75 | BF JAR 11-28-75 |
|----------------------|-----------------|


V. EVALUATION


| | | | |
|-------------------------------|-----|----|------|
| Approved for Further Research | Yes | No | Date |
|-------------------------------|-----|----|------|

The preparation of this survey was financed in part through a comprehensive planning grant from the Dept. of H. U. D., under the provision of Section 701 of the Housing Act of 1954, as amended.

PRELIMINARY SURVEY FORM Form I

INDEPENDENCE HISTORICAL SURVEY for the
HERITAGE COMMISSION, INDEPENDENCE, MISSOURI by
M. A. SOLOMON/R. J. CLAYBAUGH, ARCHITECTS, INC. and
BERND FOERSTER, A.I.A.





11425 E. Winner

#100

11426 East Winner Road House

JA-AS-03 403

I. GENERAL INFORMATION

| | | |
|--|------|--|
| A. Address | | |
| 11426 East Winner Road | | |
| B. District | Code | |
| C. Building Type | | |
| Residence | | |
| D. Listed on Heritage Commission List of 6/24/75 | Yes | No <input checked="" type="checkbox"/> |

II. NOTES

Two-story uncoursed cut stone residence; low hip roof covered with red clay tile; entrance porch of same materials; one of several similar Independence homes; matching garage behind house; part of Winner Road district.

Circa 1925 (estimated).

030
01

2
LD
40
40 20
HP
70

40
CB
RC

III. PHOTOGRAPH



| A. View | B. Roll | C. Frame |
|---------|---------|----------|
| South | 11 | 21 |
| | | |
| | | |
| | | |

IV. SURVEYOR/DATE

| | |
|----------------------|-----------------|
| MAS RJC JAR 11-14-75 | BF JAR 11-28-75 |
|----------------------|-----------------|


V. EVALUATION

| | | | |
|-------------------------------|-----|----|------|
| Approved for Further Research | Yes | No | Date |
|-------------------------------|-----|----|------|

The preparation of this survey was financed in part through a comprehensive planning grant from the Dept. of H.U.D., under the provision of Section 701 of the Housing Act of 1954, as amended.

PRELIMINARY SURVEY FORM Form I

INDEPENDENCE HISTORICAL SURVEY for the
HERITAGE COMMISSION, INDEPENDENCE, MISSOURI by
M. A. SOLOMON/R. J. CLAYBAUGH, ARCHITECTS, INC. and
BERND FOERSTER, A.I.A.



11500 East Winner Road House

JA-AS-031-404

I. GENERAL INFORMATION

| | | |
|--|------|--|
| A. Address | | |
| 11500 East Winner Road | | |
| B. District | Code | |
| C. Building Type | | |
| Residence | | |
| D. Listed on Heritage Commission List of 6/24/75 | Yes | No <input checked="" type="checkbox"/> |

II. NOTES

Two and one half story uncoursed cut stone residence; bellcast hip roof; wide overhanging eaves; dentiled entablature; porch across front; on nice lot; part of Winner Road district.

Circa 1905 (estimated).

030

01

2 1/2

UD

40

40 20

4P

63

DR

40

FL

SQ

III. PHOTOGRAPH



| A. View | B. Roll | C. Frame |
|-----------|---------|----------|
| Southwest | 11 | 22 |
| | | |
| | | |
| | | |

IV. SURVEYOR/DATE

| | | | |
|-------------|----------|--------|----------|
| MAS RJC JAR | 11-14-75 | BF JAR | 11-28-75 |
|-------------|----------|--------|----------|

V. EVALUATION

| | | | |
|-------------------------------|-----|----|------|
| Approved for Further Research | Yes | No | Date |
|-------------------------------|-----|----|------|

The preparation of this survey was financed in part through a comprehensive planning grant from the Dept. of H. U. D., under the provision of Section 701 of the Housing Act of 1954, as amended.

PRELIMINARY SURVEY FORM Form I

INDEPENDENCE HISTORICAL SURVEY for the
HERITAGE COMMISSION, INDEPENDENCE, MISSOURI by
M. A. SOLOMON/R. J. CLAYBAUGH, ARCHITECTS, INC. and
BERND FOERSTER, A.I.A.





11500 ~~11426~~ E. Winner Rd.

~~11426~~ 300

I. GENERAL INFORMATION

not entered

| | | |
|--|------|--|
| A. Address 11501 East Winner Road | | |
| B. District | Code | |
| C. Building Type Residence | | |
| D. Listed on Heritage Commission List of 6/24/75 | Yes | No <input checked="" type="checkbox"/> |

II. NOTES

One and one half story dark red brick duplex; gable roof; V-shape; set at angle to street; nicely landscaped lot; part of Winner Road district.

Circa 1950 (estimated).

III. PHOTOGRAPH



| A. View | B. Roll | C. Frame |
|-----------|---------|----------|
| Northwest | 21 | 27 |
| | | |
| | | |
| | | |

IV. SURVEYOR/DATE

| | |
|----------------------|-----------------|
| MAS RJC JAR 11-14-75 | BF JAR 11-28-75 |
|----------------------|-----------------|

V. EVALUATION

| | | | |
|-------------------------------|-----|----|------|
| Approved for Further Research | Yes | No | Date |
|-------------------------------|-----|----|------|

The preparation of this survey was financed in part through a comprehensive planning grant from the Dept. of H. U. D., under the provision of Section 701 of the Housing Act of 1954, as amended.

PRELIMINARY SURVEY FORM Form I

INDEPENDENCE HISTORICAL SURVEY for the
HERITAGE COMMISSION, INDEPENDENCE, MISSOURI by
M. A. SOLOMON/R. J. CLAYBAUGH, ARCHITECTS, INC. and
BERND FOERSTER, A.I.A.





11506 E. Winner Rd.

400

11514 East Winner Road House

JA-AS-031-406

I. GENERAL INFORMATION

| | | |
|--|------|--|
| A. Address | | |
| 11514 East Winner Road | | |
| B. District | Code | |
| C. Building Type | | |
| Residence | | |
| D. Listed on Heritage Commission List of 6/24/75 | Yes | No <input checked="" type="checkbox"/> |

II. NOTES

Two and one half story red brick residence; cut stone trim; gable roof; projecting eaves with exposed rafters; oversize brackets; L-shape front porch; large lot; part of Winner Road district.

Circa 1925 (estimated). 2 1/2
 65 000
 830
 30
 30 40 30
 6B
 63
 DR
 40E
 WA
 RL

III. PHOTOGRAPH



| A. View | B. Roll | C. Frame |
|-----------|---------|----------|
| Southwest | 11 | 23 |
| | | |
| | | |
| | | |

IV. SURVEYOR/DATE

| | |
|----------------------|-----------------|
| MAS RJC JAR 11-14-75 | BF JAR 11-28-75 |
|----------------------|-----------------|

V. EVALUATION

| | | | |
|-------------------------------|-----|----|------|
| Approved for Further Research | Yes | No | Date |
|-------------------------------|-----|----|------|

The preparation of this survey was financed in part through a comprehensive planning grant from the Dept. of H.U.D., under the provision of Section 701 of the Housing Act of 1954, as amended.

PRELIMINARY SURVEY FORM Form I

INDEPENDENCE HISTORICAL SURVEY for the
 HERITAGE COMMISSION, INDEPENDENCE, MISSOURI by
 M. A. SOLOMON/R. J. CLAYBAUGH, ARCHITECTS, INC. and
 BERND FOERSTER, A.I.A.





~~#1391~~
~~#1501~~ E. Winner Rd. 11514↑

401

11521 East Winner Road House

JA-AS-031-407

I. GENERAL INFORMATION

| | | |
|--|------|--|
| A. Address | | |
| 11521 East Winner Road | | |
| B. District | Code | |
| C. Building Type | | |
| Residence | | |
| D. Listed on Heritage Commission List of 6/24/75 | Yes | No <input checked="" type="checkbox"/> |

II. NOTES

Two-story brick and frame residence; stucco and half timbered gables; gable roof; an imposing house on a corner lot with excellent trees; part of Winner Road district.

1936 (chimney-stone)

030
53

2 1/2

45

30 61

20 30

6B 6B 6B

63

01

R1 SU

12

III. PHOTOGRAPH



| A. View | B. Roll | C. Frame |
|-----------|---------|----------|
| Northeast | 11 | 27 |
| | | |
| | | |
| | | |

IV. SURVEYOR/DATE

| | |
|----------------------|-----------------|
| MAS RJC JAR 11-14-75 | BF JAR 11-28-75 |
|----------------------|-----------------|

V. EVALUATION

| | | | |
|-------------------------------|-----|----|------|
| Approved for Further Research | Yes | No | Date |
|-------------------------------|-----|----|------|

The preparation of this survey was financed in part through a comprehensive planning grant from the Dept. of H. U. D., under the provision of Section 701 of the Housing Act of 1954, as amended.

PRELIMINARY SURVEY FORM Form I

INDEPENDENCE HISTORICAL SURVEY for the
HERITAGE COMMISSION, INDEPENDENCE, MISSOURI by
M. A. SOLOMON/R. J. CLAYBAUGH, ARCHITECTS, INC. and
BERND FOERSTER, A.I.A.





115th E. Winner Rd.

F402

11601 East Winner Road House

JA-AS-031-406

I. GENERAL INFORMATION

| | | |
|--|------|--|
| A. Address | | |
| 11601 East Winner Road | | |
| B. District | Code | |
| C. Building Type | | |
| Residence | | |
| D. Listed on Heritage Commission List of 6/24/75 | Yes | No <input checked="" type="checkbox"/> |

II. NOTES

Two-story frame residence; clapboard siding; gable roof; shingled gables; gabled porch at entry; greatly altered; part of Winner Road district.

Purchased by Bernice Tidswell's father in 1858. She is now Mrs. Jason White, Sr. Building is located on Smallwood Noland land.

Source: Polly Fowler

Circa 1850's (estimated).

0000
29

2
will
21
CB
63
DR
01
CB
RC

III. PHOTOGRAPH



| A. View | B. Roll | C. Frame |
|-----------|---------|----------|
| Northwest | 11 | 28 |
| | | |
| | | |
| | | |

IV. SURVEYOR/DATE

| | |
|----------------------|-----------------|
| MAS RJC JAR 11-14-75 | BF JAR 11-28-75 |
|----------------------|-----------------|

V. EVALUATION

| | | | |
|-------------------------------|-----|----|------|
| Approved for Further Research | Yes | No | Date |
|-------------------------------|-----|----|------|

The preparation of this survey was financed in part through a comprehensive planning grant from the Dept. of H. U. D., under the provision of Section 701 of the Housing Act of 1954, as amended.

PRELIMINARY SURVEY FORM Form I

INDEPENDENCE HISTORICAL SURVEY for the
HERITAGE COMMISSION, INDEPENDENCE, MISSOURI by
M. A. SOLOMON/R. J. CLAYBAUGH, ARCHITECTS, INC. and
BERND FOERSTER, A.I.A.





~~1021~~ E. Winner Rd. 1/601

#403403

11701 East Winner Road Building

JA-AS-031-409

I. GENERAL INFORMATION

| | | |
|--|------|--|
| A. Address | | |
| 11701 East Winner Road | | |
| B. District | Code | |
| C. Building Type | | |
| Commercial | | |
| D. Listed on Heritage Commission List of 6/24/75 | Yes | No <input checked="" type="checkbox"/> |

II. NOTES

Two-story red brick commercial building; semi-circular arch over front door; flat roof; cut stone string coursing; a handsome building that fits well in residential setting.

GERALD JONES COMPANY

Circa 1920 (estimated).

1900 030

64

2
UD

30

30


FT PR

99

01

RC

III. PHOTOGRAPH



| A. View | B. Roll | C. Frame |
|-----------|---------|----------|
| Northeast | 11 | 19 |
| | | |
| | | |
| | | |

IV. SURVEYOR/DATE

| | |
|----------------------|-----------------|
| MAS RJC JAR 11-14-75 | BF JAR 11-28-75 |
|----------------------|-----------------|

V. EVALUATION

| | | | |
|-------------------------------|-----|----|------|
| Approved for Further Research | Yes | No | Date |
|-------------------------------|-----|----|------|

The preparation of this survey was financed in part through a comprehensive planning grant from the Dept. of H. U. D., under the provision of Section 701 of the Housing Act of 1954, as amended.

PRELIMINARY SURVEY FORM Form I

INDEPENDENCE HISTORICAL SURVEY for the
HERITAGE COMMISSION, INDEPENDENCE, MISSOURI by
M. A. SOLOMON/R. J. CLAYBAUGH, ARCHITECTS, INC. and
BERND FOERSTER, A.I.A.



JA AS-031-410

I. GENERAL INFORMATION

| | | |
|--|------|--|
| A. Address | | |
| East Winner Road over railroad right of way | | |
| B. District | Code | |
| C. Building Type | | |
| Bridge | | |
| D. Listed on Heritage Commission List of 6/24/75 | Yes | No <input checked="" type="checkbox"/> |

II. NOTES

Steel truss bridge with trapezoidal shaped sides connected by steel framing. Pedestrian walkway on north side-a later addition.

"Built by the/Pencoye Bridge &/Construction Co./Pencoyopa/1893".


Source: plaque affixed to bridge.

6402

st

R

III. PHOTOGRAPH



| A. View | B. Roll | C. Frame |
|-----------|---------|----------|
| Northeast | 14 | 3 |
| | | |
| | | |
| | | |

IV. SURVEYOR/DATE

| | |
|----------------------|-----------------|
| MAS RJC JAR 11-18-75 | BF JAR 11-28-75 |
|----------------------|-----------------|

V. EVALUATION

| | | | |
|-------------------------------|-----|----|------|
| Approved for Further Research | Yes | No | Date |
|-------------------------------|-----|----|------|

The preparation of this survey was financed in part through a comprehensive planning grant from the Dept. of H. U. D., under the provision of Section 701 of the Housing Act of 1954, as amended.

PRELIMINARY SURVEY FORM Form I

INDEPENDENCE HISTORICAL SURVEY for the
HERITAGE COMMISSION, INDEPENDENCE, MISSOURI by
M. A. SOLOMON/R. J. CLAYBAUGH, ARCHITECTS, INC. and
BERND FOERSTER, A.I.A.



I. GENERAL INFORMATION

| | | |
|--|------|--|
| A. Address | | |
| East Winner Road & 16th Street | | |
| B. District | Code | |
| C. Building Type | | |
| Bus Shelter | | |
| D. Listed on Heritage Commission List of 6/24/75 | Yes | No <input checked="" type="checkbox"/> |

II. NOTES

Square bus shelter with hip roof supported by four square stone piers. Roof has projecting eaves with rafters exposed

Circa 1930 (estimated)

HPD

1
40 20
HP
63
65
59

III. PHOTOGRAPH



| A. View | B. Roll | C. Frame |
|---------|---------|----------|
| West | 14 | 35 |
| | | |
| | | |
| | | |

IV. SURVEYOR/DATE

| | | | |
|-------------|----------|--------|----------|
| MAS RJC JAR | 11-20-75 | BF JAR | 11-28-75 |
|-------------|----------|--------|----------|

V. EVALUATION

| | | | |
|-------------------------------|-----|----|------|
| Approved for Further Research | Yes | No | Date |
|-------------------------------|-----|----|------|

The preparation of this survey was financed in part through a comprehensive planning grant from the Dept. of H. U. D., under the provision of Section 701 of the Housing Act of 1954, as amended.

PRELIMINARY SURVEY FORM Form I

INDEPENDENCE HISTORICAL SURVEY for the
HERITAGE COMMISSION, INDEPENDENCE, MISSOURI by
M. A. SOLOMON/R. J. CLAYBAUGH, ARCHITECTS, INC. and
BERND FOERSTER, A.I.A.

