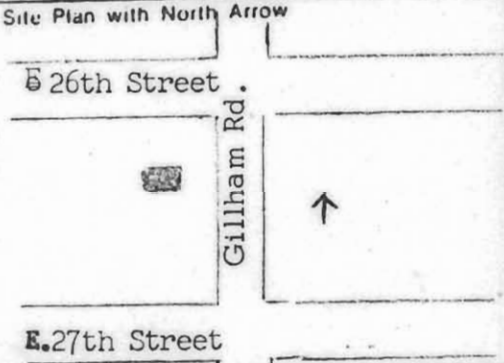
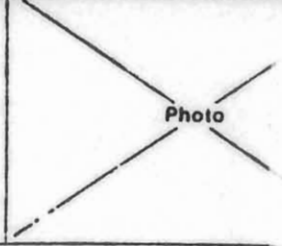


HISTORIC INVENTORY

JA-AS-017-217

1 No		4 Present Name(s) Residence, 2620 Gillham Road		1 No	
County Jackson		5 Other Name(s) Theo. G. Schweiger Residence		2 County Jackson	
Location of Negatives KCF				4 Present Name(s) Residence, 2620 Gillham Road	
Specific Location 2620 Gillham Road		16 Thematic Category Architecture		28. No. of Stories 2 1/2	
City or Town If Rural, Township & Vicinity Kansas City, Missouri		17 Date(s) or Period 1894		29. Basement? Yes <input checked="" type="checkbox"/> No <input type="checkbox"/>	
Site Plan with North Arrow 		18 Style or Design Colonial Revival		30. Foundation Material stone	
		19 Architect or Engineer		31. Wall Construction frame	
		20 Contractor or Builder		32. Roof Type & Material Gable comp. shingles	
		21. Original Use, if apparent Residence		33. No. of Bays Front 3 Side 4	
		22 Present Use Residence		34. Wall Treatment clapboard, painted	
		23 Ownership Public <input type="checkbox"/> Private <input checked="" type="checkbox"/>		35. Plan Shape rectangle	
		24. Owner's Name & Address, if known		36. Changes (Explain in #42) Addition: <input type="checkbox"/> Altered: <input type="checkbox"/> Moved: <input type="checkbox"/>	
* UTM A15/364129/4327269 B15/364015/4324770 C15/362840/4324840 D15/363015/4327410		Open to Public? Yes <input type="checkbox"/> No <input checked="" type="checkbox"/>		37. Condition Interior <input type="checkbox"/> Exterior <input type="checkbox"/>	
Site Building <input checked="" type="checkbox"/> Structure Object <input type="checkbox"/>		26. Local Contact Person or Organization HKCF		38. Preservation Underway? Yes <input type="checkbox"/> No <input checked="" type="checkbox"/>	
On National Register? Yes <input type="checkbox"/> No <input checked="" type="checkbox"/>		27. Other Surveys in Which Included None		39. Endangered? By What? Yes <input type="checkbox"/> No <input checked="" type="checkbox"/>	
12 Is It Eligible? Yes <input type="checkbox"/> No <input checked="" type="checkbox"/>				40. Visible from Public Road? Yes <input checked="" type="checkbox"/> No <input type="checkbox"/>	
14. District Potent'l? Yes <input type="checkbox"/> No <input checked="" type="checkbox"/>				41. Distance from and Frontage on Road 15' x 50'	
Name of Established District					
Further Description of Important Features Porch, with Tuscan columns across front, sleeping porch, south side				5 Other Name(s) Theo. G. Schweiger Residence	
History and Significance A locally rare surviving grouping of a 19th century house and urban barn. Both exhibit fine details and construction. Schweiger was (1895) a contractor.					
Description of Environment and Outbuildings Frame carriage house to rear of house; paved parking lot to north; shrubs & bushes in front.					
Sources of Information Site visit Kansas City water permit 12070 1895 Directory of Kansas City, 584		46. Prepared by Milton Perry		47. Organization HKCF	
		48. Date 3/31/78		49. Revision Date(s)	



HISTORIC INVENTORY

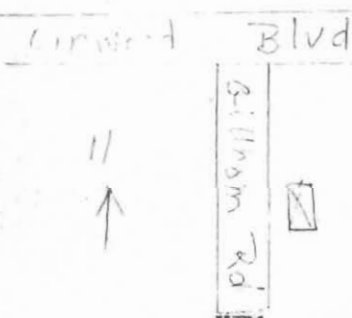
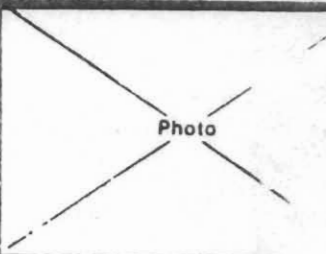
JA-AS 017-218

1 No		4 Present Name(s)		1 No	
County		Apartment, 3217 Gillham Road		2 County	
Jackson		5 Other Name(s)		Jackson	
Location of Negatives				4 Present Name(s)	
HKCF				Apartment, 3217 Gillham Road	
Specific Location		16. Thematic Category		28. No. of Stories	
3217 Gillham Road		Architecture		3	
City or Town		17 Date(s) or Period		29. Basement?	
Kansas City, Mo.		1915		Yes <input checked="" type="checkbox"/> No <input type="checkbox"/>	
Site Plan with North Arrow		18 Style or Design		30. Foundation Material	
E. Linwood Blvd.		Vernacular		stone	
Gillham Road		19. Architect or Engineer		31. Wall Construction	
↑		Rudolph Markgraf		brick, stucco	
		20 Contractor or Builder		32. Roof Type & Material	
		Robert Clark		flat	
		21. Original Use, if apparent		33. No. of Bays	
		Apartments		Front 3 Side 6	
		22 Present Use		34. Wall Treatment	
		Apartments		natural	
		23 Ownership		35. Plan Shape	
		Public <input type="checkbox"/> Private <input checked="" type="checkbox"/>		rectangle	
		24. Owner's Name & Address, if known		36. Changes (Explain in #42)	
				Addition <input type="checkbox"/> Altered <input type="checkbox"/> Moved <input type="checkbox"/>	
				37. Condition	
				Interior <input type="checkbox"/> Exterior <input type="checkbox"/>	
UTM		25. Open to Public?		38. Preservation Underway?	
A15/364129/4327269 B15/364015/4324770		Yes <input type="checkbox"/> No <input checked="" type="checkbox"/>		Yes <input type="checkbox"/> No <input checked="" type="checkbox"/>	
C15/362840/4324840 D15/363015/4327410		26. Local Contact Person or Organization		39. Endangered? By What?	
Site: Building <input checked="" type="checkbox"/>		HKCF		Yes <input type="checkbox"/> No <input checked="" type="checkbox"/>	
Structure: Object <input type="checkbox"/>		27. Other Surveys in Which Included		40. Visible from Public Road?	
On National Register? Yes <input type="checkbox"/> No <input checked="" type="checkbox"/>		NONE		Yes <input checked="" type="checkbox"/> No <input type="checkbox"/>	
Part of Estab Hist Dist? Yes <input type="checkbox"/> No <input checked="" type="checkbox"/>				41. Distance from and Frontage on Road	
Name of Established District				15' x 40'	
Further Description of Important Features				5. Other Name(s)	
Center entrance; enclosed "sleeping porches" for apartments on each side.				Photo	
History and Significance					
A departure from the locally popular colonnade type apartment design.					
Description of Environment and Outbuildings					
Vacant lot to north.					
Sources of Information		46. Prepared by		Milton Perry	
Site Visit		47. Organization		HKCF	
Kansas City water permit 55874		48. Date		3/28/78	
Kansas City building permit 11445		49. Revision Date(s)			



HISTORIC INVENTORY

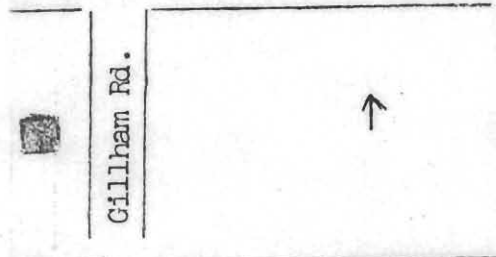
JA-AS-617-219

1 No		4 Present Name(s) Residence, 3239 Gillham Road		1 No	
2 County Jackson		5 Other Name(s) Edward Johnson Residence		2 County Jackson	
3 Location of Negatives Historic KC Foundation				4 Present Name(s) Residence, 3239 Gillham Road	
6 Specific Location 3239 Gillham Road		16 Thematic Category Architecture		28 No. of Stories 1	
7 City or Town If Rural, Township & Vicinity Kansas City, Missouri		17 Date(s) or Period 1905		29 Basement? Yes <input checked="" type="checkbox"/> No	
8 Site Plan with North Arrow 		18 Style or Design Bungalow		30 Foundation Material Stone	
		19 Architect or Engineer		31 Wall Construction Clapboard	
		20 Contractor or Builder		32 Roof Type & Material Shingles	
		21 Original Use, if apparent Residence		33 No. of Bays Front 2 Side 4	
		22 Present Use Residence		34 Wall Treatment Painted	
		23 Ownership Public <input checked="" type="checkbox"/> Private <input type="checkbox"/>		35 Plan Shape Rectangle	
		24 Owner's Name & Address, if known		36 Changes (Explain in #42) Addition <input checked="" type="checkbox"/> Altered <input type="checkbox"/> Moved <input type="checkbox"/>	
				37 Condition Interior <input type="checkbox"/> Exterior <input type="checkbox"/>	
A15/364129/4327269 B15/364015/4324770 C15/362840/4324840 D15/363015/4327410		5 Open to Public? Yes <input type="checkbox"/> No <input checked="" type="checkbox"/>		38 Preservation Underway? Yes <input type="checkbox"/> No <input checked="" type="checkbox"/>	
10 Site Building <input checked="" type="checkbox"/> Structure Object <input type="checkbox"/>		26 Local Contact Person or Organization HKCF		39 Endangered? By What? Yes <input type="checkbox"/> No <input checked="" type="checkbox"/>	
11 On National Register? Yes <input type="checkbox"/> No <input checked="" type="checkbox"/>		27 Other Surveys in Which Included None		40 Visible from Public Road? Yes <input type="checkbox"/> No <input checked="" type="checkbox"/>	
12 Is It Eligible? Yes <input type="checkbox"/> No <input checked="" type="checkbox"/>				41 Distance from and Frontage on Road 15' x 15'	
13 Part of Estab Hist Dist? Yes <input type="checkbox"/> No <input checked="" type="checkbox"/>					
14 District Potent'l? Yes <input type="checkbox"/> No <input checked="" type="checkbox"/>					
15 Name of Established District					
42 Further Description of Important Features Hip roof, gable in front; porch with shed roof across front.				Photo 	
43 History and Significance A typical early bungalow for this survey area.				5 Other Name(s) Edward Johnson Residence	
44 Description of Environment and Outbuildings Small, well kept yard.					
45 Sources of Information Site visit Kansas City Water Permit 26907		46 Prepared by Milton F. Perry			
		47 Organization HKCF			
		48 Date 6/19/78		49 Revision Date(s)	



HISTORIC INVENTORY

JA-AS-017-220

No.		4 Present Name(s) Residence, 3248 Gillham Road		1. No
County Jackson		5 Other Name(s)		2. County Jackson
Location of Negatives HKCF				3. Present Name(s) Residence, 3248 Gillham Road
Specific Location 3248 Gillham Road		16. Thematic Category Architecture	28. No. of Stories 2	
City or Town If Rural, Township & Vicinity Kansas City, Mo.		17. Date(s) or Period 1897	29. Basement? Yes <input type="checkbox"/> No <input type="checkbox"/>	
Site Plan with North Arrow Linwood Blvd.		18. Style or Design Victorian vernacular	30. Foundation Material stone	
		19. Architect or Engineer	31. Wall Construction frame	
		20. Contractor or Builder	32. Roof Type & Material gabled/ comp shingles	
		21. Original Use, if apparent Residence	33. No. of Bays Front 3 Side 2	
		22. Present Use Vacant	34. Wall Treatment asbestos shingles	
		23. Ownership Public <input type="checkbox"/> Private <input checked="" type="checkbox"/>	35. Plan Shape rectangle	
		24. Owner's Name & Address, if known	36. Changes (Explain in #42) Addition: <input type="checkbox"/> Altered: <input type="checkbox"/> Moved: <input type="checkbox"/>	
UTM A15/364129/4327269 B15/364015/4324770 C15/362840/4324840 D15/363015/4327410		25. Open to Public? Yes <input type="checkbox"/> No <input checked="" type="checkbox"/>	37. Condition Interior <input type="checkbox"/> Exterior <input type="checkbox"/>	
Site: Building <input checked="" type="checkbox"/> Structure: Object <input type="checkbox"/> On National Register? Yes <input type="checkbox"/> No <input checked="" type="checkbox"/> 12 Is It Eligible? Yes <input type="checkbox"/> No <input checked="" type="checkbox"/> Part of Estab Hist Dist? Yes <input type="checkbox"/> No <input checked="" type="checkbox"/> 14 District Potent'l? Yes <input type="checkbox"/> No <input checked="" type="checkbox"/>		26. Local Contact Person or Organization HKCF	38. Preservation Underway? Yes <input type="checkbox"/> No <input checked="" type="checkbox"/>	
Name of Established District		27. Other Surveys in Which Included None	39. Endangered? By What? Neglect	
Further Description of Important Features Large sleeping porch rear, upper story porch across front. Square 2-window bay in southeast corner.			40. Visible from Public Road? Yes <input checked="" type="checkbox"/> No <input type="checkbox"/>	
History and Significance A unique design - unlike any other in the neighborhood. Built for E. C. Jones a druggist, 3249 Troost Ave.			41. Distance from and Frontage on Road 23' x 40'	
Description of Environment and Outbuildings Yard grown up with weeds.			Photo	
Sources of Information Site visit Kansas city water permit 13844 1901 Kansas City Directory 569		46. Prepared by Milton Perry		
		47. Organization HKCF		
		48. Date 3/28/78	49. Revision Date(s)	



HISTORIC INVENTORY


JA-AS-017-221

1. No		4. Present Name(s) Residence, 3258 Gillham Road		1. No	
County Jackson		5. Other Name(s)		2. County Jackson	
Location of Negatives HKCF				4. Present Name(s) Residence, 3258 Gillham Road	
Specific Location 3258 Gillham Road		16. Thematic Category Architecture		28. No. of Stories 1 1/2	
City or Town If Rural, Township & Vicinity Kansas City, Missouri		17. Date(s) or Period 1898		29. Basement? Yes <input checked="" type="checkbox"/> No <input type="checkbox"/>	
Site Plan with North Arrow Linwood Blvd. Gillham Rd. ↑		18. Style or Design Classic Revival		30. Foundation Material stone	
		19. Architect or Engineer		31. Wall Construction frame	
		20. Contractor or Builder		32. Roof Type & Material gable/comp shingles	
		21. Original Use, if apparent Residence		33. No. of Bays Front 3 Side 4	
		22. Present Use Residence		34. Wall Treatment painted	
		23. Ownership Public <input type="checkbox"/> Private <input checked="" type="checkbox"/>		35. Plan Shape rectangle	
		24. Owner's Name & Address, if known		36. Changes (Explain in #42) Addition: <input type="checkbox"/> Altered: <input type="checkbox"/> Moved: <input type="checkbox"/>	
UTM A15/364129/4327269 B15/364015/4324770 C15/362840/4324840 D15/363015/4327410		25. Open to Public? Yes <input type="checkbox"/> No <input checked="" type="checkbox"/>		37. Condition Interior <input type="checkbox"/> Exterior <input type="checkbox"/>	
Site: Building <input checked="" type="checkbox"/> Structure: Object <input type="checkbox"/>		26. Local Contact Person or Organization HKCF		38. Preservation Underway? Yes <input type="checkbox"/> No <input checked="" type="checkbox"/>	
On National Register? Yes <input type="checkbox"/> No <input checked="" type="checkbox"/>		27. Other Surveys in Which Included None		39. Endangered? By What? Yes <input checked="" type="checkbox"/> No <input type="checkbox"/>	
Part of Estab Hist Dist? Yes <input type="checkbox"/> No <input checked="" type="checkbox"/>				40. Visible from Public Road? Yes <input checked="" type="checkbox"/> No <input type="checkbox"/>	
Name of Established District				41. Distance from and Frontage on Road 20' x 30'	
2. Further Description of Important Features Bay window on north side and upper center of front side; 1 story porch added to rear; original porch across front; two dormers on north and south sides				5. Other Name(s)	
3. History and Significance A house crowded with motifs: bays, overhanging gable end; dormers; windows, porches and fine clapboard and details.				Photo	
4. Description of Environment and Outbuildings House for sale" at time of survey. Area shows signs of neglect.					
Sources of Information Site visit Kansas City water permit 14229		46. Prepared by Milton Perry		47. Organization HKCF	
		48. Date 3/28/78		49. Revision Date(s)	



HISTORIC INVENTORY

JA-AS-017-222

1 No		4 Present Name(s) Residence, 3300 Gillham Road		1 No	
2 County Jackson		5 Other Name(s)		2 County Jackson	
3 Location of Negatives Historic KC Foundation				4 Present Name(s) Residence, 3300 Gillham Road	
6 Specific Location 3300 Gillham Road		16 Thematic Category Architecture	28 No. of Stories 2 1/2		
7 City or Town If Rural, Township & Vicinity Kansas City, Missouri		17 Date(s) or Period 1908	29 Basement? Yes <input checked="" type="checkbox"/> No <input type="checkbox"/>		
8 Site Plan with North Arrow E. 33rd Street		18 Style or Design Vernacular	30 Foundation Material Stone		
		19 Architect or Engineer	31 Wall Construction shingle/stone		
		20 Contractor or Builder	32 Roof Type & Material gable/shingle		
		21 Original Use, if apparent Residence	33 No. of Bays Front 3 Side 3		
		22 Present Use Residence	34 Wall Treatment Painted		
		23 Ownership Public <input type="checkbox"/> Private <input checked="" type="checkbox"/>	35 Plan Shape		
		24 Owner's Name & Address, if known	36 Changes (Explain in #42) Addition <input type="checkbox"/> Altered <input type="checkbox"/> Moved <input type="checkbox"/>		
UTM A15/364129/4327269 B15/364015/4324770 C15/362840/4324840 D15/363015/4327410		25 Open to Public? Yes <input type="checkbox"/> No <input checked="" type="checkbox"/>	37 Condition Interior <input type="checkbox"/> Exterior <input type="checkbox"/>		
10 Site Building <input checked="" type="checkbox"/> Structure Object <input type="checkbox"/> 11 On National Register? Yes <input type="checkbox"/> No <input checked="" type="checkbox"/> 12 Is It Eligible? Yes <input type="checkbox"/> No <input checked="" type="checkbox"/> 13 Part of Established Dist? Yes <input type="checkbox"/> No <input checked="" type="checkbox"/> 14 District Potentially? Yes <input type="checkbox"/> No <input checked="" type="checkbox"/> 15 Name of Established District		26 Local Contact Person or Organization Historic KC Foundation	38 Preservation Underway? Yes <input type="checkbox"/> No <input checked="" type="checkbox"/>		
		27 Other Surveys in Which Included None	39 Endangered? By What? Yes <input type="checkbox"/> No <input checked="" type="checkbox"/>		
42 Further Description of Important Features Porch across front; 2-window bay center of north wall.		40 Visible from Public Road? Yes <input checked="" type="checkbox"/> No <input type="checkbox"/>			
43 History and Significance Gambrel roof; wooden shingles. Built for J. L. Lyman, Realtor.		41 Distance from and Frontage on Road 25' x 20'			
44 Description of Environment and Outbuildings Corner lot. Frame Garage. A neighborhood suffering a decline.		46 Prepared by Milton F. Perry			
45 Sources of Information Site visit Kansas City Water Permit 17167		47 Organization HKCF			
		48 Date 6/9/78		49 Revision Date(s)	



Office of Historic Preservation, P.O. Box 176, Jefferson City, Missouri 65101
HISTORIC INVENTORY

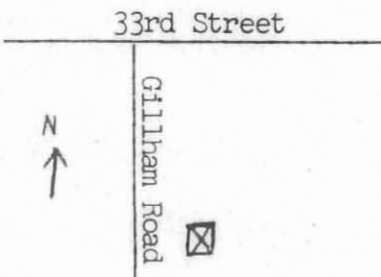
JA-AS-017-223

No. _____ County Jackson Location of Negatives _____		4 Present Name(s) <div style="text-align: center;">Residence, 3309 Gillham Road</div> 5 Other Name(s) _____		1 No					
Specific Location 3309 Gillham Road City or Town Kansas City, Mo. II Rural, Township & Vicinity _____ Site Plan with North Arrow <div style="display: flex; align-items: center;"> <div style="margin-right: 10px;"> E. 33rd Street ↑ </div> <div style="border: 1px solid black; padding: 5px;"> Gillham Road </div> </div>		16 Thematic Category <div style="text-align: center;">Architecture</div> 17 Date(s) or Period <div style="text-align: center;">1907</div> 18 Style or Design <div style="text-align: center;">Vernacular</div> 19 Architect or Engineer _____ 20 Contractor or Builder _____ 21 Original Use, if apparent <div style="text-align: center;">Residence</div> 22 Present Use <div style="text-align: center;">Residence</div> 23 Ownership Public <input type="checkbox"/> Private <input type="checkbox"/> 24 Owner's Name & Address, if known _____			2 County Jackson				
28 No. of Stories 3 29 Basement? Yes <input checked="" type="checkbox"/> No <input type="checkbox"/> 30 Foundation Material <div style="text-align: center;">stone</div> 31 Wall Construction <div style="text-align: center;">frame</div> 32 Roof Type & Material <div style="text-align: center;">Hip/shingles comp.</div> 33 No. of Bays <div style="display: flex; justify-content: space-between;"> Front 3 Side 3 </div> 34 Wall Treatment <div style="text-align: center;">painted clapboard</div> 35 Plan Shape <div style="text-align: center;">square</div> 36 Changes Addition <input type="checkbox"/> (Explain in #42) Altered <input type="checkbox"/> Moved <input type="checkbox"/> 37 Condition <div style="display: flex;"> <div style="flex: 1;">Interior _____</div> <div style="flex: 1;">Exterior _____</div> </div>		4 Present Name(s) Residence, 3309 Gillham Road							
UTM A15/364129/4327269 B15/364015/432477C C15/362840/4324840 D15/363015/4327410			38 Preservation Yes <input type="checkbox"/> Underway? No <input type="checkbox"/> 39 Endangered? Yes <input type="checkbox"/> By What? No <input checked="" type="checkbox"/> 40 Visible from Yes <input checked="" type="checkbox"/> Public Road? No <input type="checkbox"/> 41 Distance from and Frontage on Road <div style="text-align: center;">15' x 30'</div>		5 Other Name(s)				
Site Building <input checked="" type="checkbox"/> Structure <input type="checkbox"/> Object <input type="checkbox"/> <table border="1" style="width:100%; border-collapse: collapse;"> <tr> <td style="width:50%;">On National Register? Yes <input type="checkbox"/></td> <td style="width:50%;">12 Is II Eligible? Yes <input type="checkbox"/></td> </tr> <tr> <td>Part of Estab. Yes <input type="checkbox"/></td> <td>14 District Potent'l? Yes <input type="checkbox"/></td> </tr> <tr> <td>Hist. Dist? No <input checked="" type="checkbox"/></td> <td>No <input type="checkbox"/></td> </tr> </table> Name of Established District _____		On National Register? Yes <input type="checkbox"/>	12 Is II Eligible? Yes <input type="checkbox"/>	Part of Estab. Yes <input type="checkbox"/>		14 District Potent'l? Yes <input type="checkbox"/>	Hist. Dist? No <input checked="" type="checkbox"/>	No <input type="checkbox"/>	25 Open to Public? Yes <input type="checkbox"/> No <input checked="" type="checkbox"/> 26 Local Contact Person or Organization <div style="text-align: center;">HKCF</div> 27 Other Surveys in Which Included <div style="text-align: center;">None</div>
On National Register? Yes <input type="checkbox"/>	12 Is II Eligible? Yes <input type="checkbox"/>								
Part of Estab. Yes <input type="checkbox"/>	14 District Potent'l? Yes <input type="checkbox"/>								
Hist. Dist? No <input checked="" type="checkbox"/>	No <input type="checkbox"/>								
Further Description of Important Features <div style="height: 100px; vertical-align: top;"> Dormers in front and north roof slopes (gable and hip roofed); porch across front. </div>		<div style="height: 100px; text-align: center; vertical-align: middle;"> <div style="border: 1px solid black; width: 100%; height: 100%; position: relative;"> Photo </div> </div>							
History and Significance <div style="height: 100px; vertical-align: top;"> Use of high quality wood shingles and clapboard. </div>									
Description of Environment and Outbuildings <div style="height: 100px;"></div>									
Sources of Information <div style="height: 100px; vertical-align: top;"> Site visit Kansas City water permit 32779 </div>		46 Prepared by <div style="text-align: center;">Milton Perry</div> 47 Organization <div style="text-align: center;">HKCF</div> 48 Date 3/28/78 49 Revision Date(s) _____							



HISTORIC INVENTORY

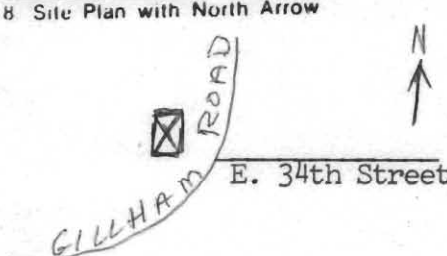
JA-AS-017-224

1 No		4 Present Name(s) Gillham Place Apartments		1 No	
2 County Jackson		5 Other Name(s)		2 County Jackson	
3 Location of Negatives HKCF				4 Present Name(s) Gillham Place Apartments	
6 Specific Location 3311 - 3313 Gillham Road		16 Thematic Category Architecture		28 No. of Stories 3	
7 City or Town If Rural, Township & Vicinity Kansas City, Mo.		17 Date(s) or Period 1914		29 Basement? Yes <input checked="" type="checkbox"/> No	
8 Site Plan with North Arrow 		18 Style or Design Vernacular		30 Foundation Material Stone	
		19 Architect or Engineer		31 Wall Construction Brick	
		20 Contractor or Builder Johnson-Delano		32 Roof Type & Material Flat	
		21 Original Use, if apparent Apartments		33 No. of Bays Front 3 Side 4	
		22 Present Use Apartments		34 Wall Treatment natural	
		23 Ownership Public <input type="checkbox"/> Private <input type="checkbox"/>		35 Plan Shape rectangular	
		24 Owner's Name & Address, if known		36 Changes (Explain in #42) Addition <input type="checkbox"/> Altered <input type="checkbox"/> Moved <input type="checkbox"/>	
UTM A15/364129/4327269 B15/364015/4324770 C15/362840/4324840 D15/363015/4327410		25 Open to Public? Yes <input type="checkbox"/> No <input checked="" type="checkbox"/>		37 Condition Interior _____ Exterior _____	
10 Site Building <input checked="" type="checkbox"/> Structure Object <input type="checkbox"/>		26 Local Contact Person or Organization HKCF		38 Preservation Underway? Yes <input type="checkbox"/> No <input type="checkbox"/>	
11 On National Register? Yes <input type="checkbox"/> No <input checked="" type="checkbox"/>		27 Other Surveys in Which Included None		39 Endangered? By What? Yes <input type="checkbox"/> No <input checked="" type="checkbox"/>	
12 Is It Eligible? Yes <input type="checkbox"/> No <input type="checkbox"/>				40 Visible from Public Road? Yes <input checked="" type="checkbox"/> No	
13 Part of Estab Hist Dist? Yes <input type="checkbox"/> No <input checked="" type="checkbox"/>				41 Distance from and Frontage on Road 20' x 40'	
14 District Potent'l? Yes <input type="checkbox"/> No <input type="checkbox"/>					
15 Name of Established District					
42 Further Description of Important Features Center entrance, white stone trim and decorative elements.				5 Other Name(s)	
43 History and Significance Though no porches are used, extensive use of windows provide light and air.					
44 Description of Environment and Outbuildings One of several buildings in the complex.					
45 Sources of Information Site Visit Kansas City Building Permit 11221 Kansas City Water Permit 53939				46 Prepared by Milton F. Perry	
				47 Organization HKCF	
				48 Date 5/24/78	
				49 Revision Date(s)	



HISTORIC INVENTORY

JA-AS-017-225

1 No		4 Present Name(s) Residence, 3322 Gillham Road		1 No	
2 County Jackson		5 Other Name(s)		2 County Jackson	
3 Location of Negatives Historic KC Foundation				4 Present Name(s) Residence, 3322 Gillham Road	
6 Specific Location 3322 Gillham Road		16 Thematic Category Architecture		28. No. of Stories 2	
7 City or Town If Rural, Township & Vicinity Kansas City, Missouri		17 Date(s) or Period 1908		29. Basement? Yes <input type="checkbox"/> No <input checked="" type="checkbox"/>	
8 Site Plan with North Arrow 		18 Style or Design Vernacular		30. Foundation Material Stone	
9 Coordinates UTM Lat Long		19. Architect or Engineer		31. Wall Construction Clapboard	
10 Site Building <input checked="" type="checkbox"/> Structure <input type="checkbox"/> Object <input type="checkbox"/>		20 Contractor or Builder Residence		32. Roof Type & Material Gable/comp shingle	
11 On National Register? Yes <input type="checkbox"/> No <input checked="" type="checkbox"/>		21. Original Use, if apparent Residence		33. No. of Bays Front 2 Side 3	
12 Is It Eligible? Yes <input type="checkbox"/> No <input type="checkbox"/>		22 Present Use		34. Wall Treatment Painted; paper	
13 Part of Estab Hist Dist? Yes <input type="checkbox"/> No <input checked="" type="checkbox"/>		23 Ownership Public <input type="checkbox"/> Private <input checked="" type="checkbox"/>		35. Plan Shape Rectangular	
14 District Potent'l? Yes <input type="checkbox"/> No <input type="checkbox"/>		24. Owner's Name & Address, if known		36. Changes (Explain in #42) Addition <input type="checkbox"/> Altered <input type="checkbox"/> Moved <input type="checkbox"/>	
15 Name of Established District		25. Open to Public? Yes <input type="checkbox"/> No <input checked="" type="checkbox"/>		37. Condition Interior <input type="checkbox"/> Exterior <input type="checkbox"/>	
42 Further Description of Important Features Straight line gable, wood porch across front.		26. Local Contact Person or Organization HKCF		38. Preservation Underway? Yes <input type="checkbox"/> No <input checked="" type="checkbox"/>	
43 History and Significance A variation of a locally popular style, with several houses of striking design.		27. Other Surveys in Which Included None		39. Endangered? By What? Yes <input type="checkbox"/> No <input checked="" type="checkbox"/>	
44 Description of Environment and Outbuildings Landscaped yard. A neighborhood that has suffered decay.		40. Visible from Public Road? Yes <input checked="" type="checkbox"/> No <input type="checkbox"/>		41. Distance from and Frontage on Road 20 ft x 15 ft	
45 Sources of Information Site visit Kansas City Water Permit 35795		46. Prepared by Milton F. Perry		5. Other Name(s)	
		47. Organization HKCF			
		48. Date 6/9/78		49. Revision Date(s)	



HISTORIC INVENTORY


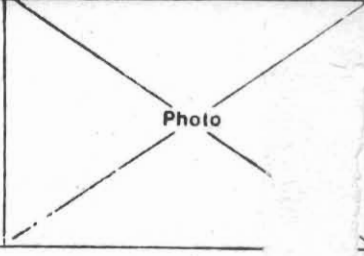
JA-PS-017 226

1 No		4 Present Name(s)		1 No
2 County Jackson		Residence 3323 Gillham Road		
3 Location of Negatives Historic KC Foundation		5 Other Name(s)		
6 Specific Location 3323 Gillham Road		16. Thematic Category Architecture	28. No. of Stories 1 1/2	2 County Jackson
7 City or Town If Rural, Township & Vicinity Kansas City, Missouri		17 Date(s) or Period 1912	29. Basement? Yes <input type="checkbox"/> No <input type="checkbox"/>	
8 Site Plan with North Arrow		18 Style or Design Vernacular	30. Foundation Material Stone	
		19. Architect or Engineer	31. Wall Construction Stucco	4 Present Name(s) Residence, 3323 Gillham Road
		20 Contractor or Builder	32. Roof Type & Material Gable/comp shingle	
		21. Original Use, if apparent Residence	33. No. of Bays Front 4 Side 4	
		22 Present Use Residence	34. Wall Treatment Paint	5 Other
		23 Ownership Public <input type="checkbox"/> Private <input type="checkbox"/>	35. Plan Shape Rectangle	
		24. Owner's Name & Address, if known	36. Changes (Explain in #42) Addition <input type="checkbox"/> Altered <input type="checkbox"/> Moved <input type="checkbox"/>	
UTM A15/364129/4327269 B15/364015/4324770 C15/362840/4324840 D15/363015/4327410		25. Open to Public? Yes <input type="checkbox"/> No <input type="checkbox"/>	37. Condition Interior <input type="checkbox"/> Exterior <input type="checkbox"/>	
10 Site Building		26. Local Contact Person or Organization HKCF	38. Preservation Underway? Yes <input type="checkbox"/> No <input type="checkbox"/>	
11 On National Register? Yes <input type="checkbox"/> No <input type="checkbox"/>		27. Other Surveys in Which Included None	39. Endangered? By What? Yes <input type="checkbox"/> No <input type="checkbox"/>	
12 Is It Eligible? Yes <input type="checkbox"/> No <input type="checkbox"/>			40. Visible from Public Road? Yes <input type="checkbox"/> No <input type="checkbox"/>	
13 Part of Estab Hist Dist? Yes <input type="checkbox"/> No <input type="checkbox"/>			41. Distance from and Frontage on Road 20x25	
14 District Potent'l? Yes <input type="checkbox"/> No <input type="checkbox"/>				
15 Name of Established District				
42 Further Description of Important Features				
Wide roof overhang; brick chimney; stone porch across front.				
43 History and Significance				
One of several houses of related, striking design built for J. W. McCaney in survey area.				
44 Description of Environment and Outbuildings				
Corner lot; chain link fence around property.				
45 Sources of Information				
Site visit. Kansas City Water Permit 48529				
46. Prepared by Milton F. Perry				
47. Organization HKCF				
48. Date 6/20/78				
49. Revision Date(s)				



HISTORIC INVENTORY

JA-AS-017-227

1 No		4 Present Name(s) Residence, 3325 Gillham Road		1 No	
2 County Jackson		5 Other Name(s)		2 County Jackson	
3 Location of Negatives Historic KC Foundation				4 Present Name(s) Residence, 3325 Gillham Road	
6 Specific Location 3325 Gillham Road		16 Thematic Category Architecture		28. No. of Stories 2	
7 City or Town If Rural, Township & Vicinity Kansas City, Missouri		17 Date(s) or Period 1912		29. Basement? Yes <input checked="" type="checkbox"/> No	
8 Site Plan with North Arrow 		18 Style or Design Craftsman		30. Foundation Material Stone	
		19. Architect or Engineer		31. Wall Construction Shingles	
		20 Contractor or Builder		32. Roof Type & Material Gable, comp. shingles	
		21. Original Use, if apparent Residence		33. No. of Bays Front 2 Side 3	
		22 Present Use Residence		34. Wall Treatment Painted	
		23 Ownership Public <input type="checkbox"/> Private <input checked="" type="checkbox"/>		35. Plan Shape Rectangle	
		24. Owner's Name & Address, if known		36. Changes (Explain in #42) Addition <input type="checkbox"/> Altered <input type="checkbox"/> Moved <input type="checkbox"/>	
UTM A15/364129/4327269 B15/364015/4324770 C15/362840/4324840 D15/363015/4327410		25. Open to Public? Yes <input type="checkbox"/> No <input checked="" type="checkbox"/>		37. Condition Interior <input type="checkbox"/> Exterior <input type="checkbox"/>	
10 Site <input type="checkbox"/> Building <input checked="" type="checkbox"/> Structure <input type="checkbox"/> Object <input type="checkbox"/>		26. Local Contact Person or Organization HKCF		38. Preservation Underway? Yes <input type="checkbox"/> No <input checked="" type="checkbox"/>	
11 On National Register? Yes <input type="checkbox"/> No <input checked="" type="checkbox"/>		27 Other Surveys in Which Included None		39. Endangered? By What? Yes <input type="checkbox"/> No <input checked="" type="checkbox"/>	
12 Is It Eligible? Yes <input type="checkbox"/> No <input checked="" type="checkbox"/>				40. Visible from Public Road? Yes <input type="checkbox"/> No <input checked="" type="checkbox"/>	
13 Part of Estab Hist Dist? Yes <input type="checkbox"/> No <input checked="" type="checkbox"/>				41. Distance from and Frontage on Road 25' x 30'	
14 District Potent'l? Yes <input type="checkbox"/> No <input checked="" type="checkbox"/>					
15 Name of Established District					
42 Further Description of Important Features Wide roof overhangs, wooden shingles, exposed rafters. Similar to 3337 Gillham Road.				5 Other Name(s) 	
43 History and Significance One of several houses of related design characteristics built for J.W. McKamey, Realtor. A good example of a house style uncommon in this area.					
44 Description of Environment and Outbuildings Paved drive along west side. A neighborhood suffering decay.					
45 Sources of Information Site visit. Kansas City Water Permit 48530		46. Prepared by Milton F. Perry			
		47. Organization HKCF			
		48. Date 6/21/78		49. Revision Date(s)	



HISTORIC INVENTORY

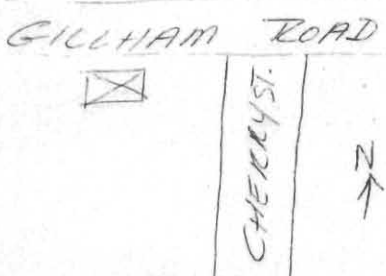
JA-AS-017-228

1 No		4 Present Name(s) Residence, 3321 Gillham Road		1 No	
2 County Jackson		5 Other Name(s)		2 County Jackson	
3 Location of Negatives Historic KC Foundation				4 Present Name(s) Residence, 3321 Gillham Road	
6 Specific Location 3326 Gillham Road		16 Thematic Category Architecture		28 No of Stories 2 1/2	
7 City or Town If Rural, Township & Vicinity Kansas City, Missouri		17 Date(s) or Period 1908		29 Basement? Yes <input checked="" type="checkbox"/> No	
8 Site Plan with North Arrow		18 Style or Design Vernacular		30 Foundation Material Stone	
		19 Architect or Engineer		31 Wall Construction Clapboard	
		20 Contractor or Builder		32 Roof Type & Material Gable/ comp. shingles	
		21 Original Use, if apparent Residence		33 No. of Bays Front 2 Side 5	
		22 Present Use Residence		34 Wall Treatment Painted	
23 Ownership Public <input type="checkbox"/> Private <input checked="" type="checkbox"/>		24 Owner's Name & Address, if known		35 Plan Shape Rectangle	
25 Open to Public? Yes <input type="checkbox"/> No <input checked="" type="checkbox"/>		26 Local Contact Person or Organization HKCF		36 Changes (Explain in #42) Addition <input checked="" type="checkbox"/> Altered <input type="checkbox"/> Moved <input type="checkbox"/>	
27 Other Surveys in Which Included None		28 No of Stories 2 1/2		37 Condition Interior _____ Exterior _____	
29 Endangered? By What? Yes <input type="checkbox"/> No <input checked="" type="checkbox"/>		30 Visible from Public Road? Yes <input checked="" type="checkbox"/> No		31 Distance from and Frontage on Road 20' x 15'	
32 Further Description of Important Features Two story sleeping porch (1914) on east side. Stone porch across front. Unusual arrangement of windows. Thin clapboard.		33 Photo		34 Other Name(s)	
35 History and Significance A variation of the locally popular house type with bell cast roof with an exaggerated gable curve.		36 Description of Environment and Outbuildings Level lot. A neighborhood that has suffered decay.		37 Sources of Information Site Visit.	
38 Prepared by Milton F. Perry		39 Organization HKCF		40 Date 6/20/78	
39 Kansas City Water Permit 35535		41 Revision Date(s)		42	



HISTORIC INVENTORY

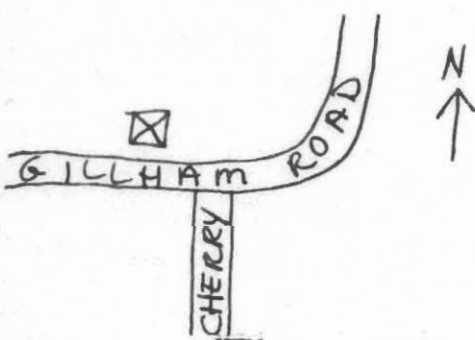
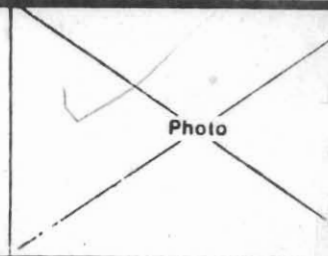
JA-AS-017-229

1 No		4 Present Name(s) Residence, 3329 Gillham Road		1 No	
2 County Jackson		5 Other Name(s)		2 County Jackson	
3 Location of Negatives Historic KC Foundation				4 Present Name(s) Residence, 3329 Gillham Road	
6 Specific Location 3329 Gillham Road		16 Thematic Category Architecture		28 No of Stories 2	
7 City or Town If Rural, Township & Vicinity Kansas City, Mo.		17 Date(s) or Period 1912		29 Basement? Yes <input type="checkbox"/> No <input type="checkbox"/>	
8 Site Plan with North Arrow 		18 Style or Design		30 Foundation Material Stone	
		19 Architect or Engineer		31 Wall Construction Stucco	
		20 Contractor or Builder		32 Roof Type & Material Gable/comp shingle	
		21 Original Use, if apparent Residence		33 No. of Bays Front 3 Side 5	
		22 Present Use Residence		34 Wall Treatment Paint	
		23 Ownership Public <input type="checkbox"/> Private <input type="checkbox"/>		35 Plan Shape Rectangle	
		24 Owner's Name & Address, if known		36 Changes (Explain in #42) Addition <input type="checkbox"/> Moved <input type="checkbox"/>	
15/364129/4327269 B15/364015/4324770 15/362840/4324840 D15/363015/4327410		25 Open to Public? Yes <input type="checkbox"/> No <input type="checkbox"/>		37 Condition Interior <input type="checkbox"/> Exterior <input type="checkbox"/>	
10 Site Building Structure Object		26 Local Contact Person or Organization HKCF		38 Preservation Underway? Yes <input type="checkbox"/> No <input type="checkbox"/>	
11 On National Register? Yes <input type="checkbox"/> No <input type="checkbox"/>		27 Other Surveys in Which Included None		39 Endangered? By What? Yes <input type="checkbox"/> No <input type="checkbox"/>	
12 Is It Eligible? Yes <input type="checkbox"/> No <input type="checkbox"/>				40 Visible from Public Road? Yes <input type="checkbox"/> No <input type="checkbox"/>	
13 Part of Estab Hist Dist? Yes <input type="checkbox"/> No <input type="checkbox"/>				41 Distance from and Frontage on Road 25 x 30	
14 District Potent'l? Yes <input type="checkbox"/> No <input type="checkbox"/>				5 On	
15 Name of Established District		42 Further Description of Important Features Stone porch across front; brick chimney 2-window bay above door, north side		Photo	
43 History and Significance One of several houses of related, striking design built for J. W. McKamey, realtor.		44 Description of Environment and Outbuildings Paved driveway along north side. In a neighborhood that has suffered decay.			
45 Sources of Information Site visit. Kansas City Water Permit 48531		46 Prepared by Milton F. Perry			
		47 Organization HKCF			
		48 Date 6/20/78		49 Revision Date(s)	



HISTORIC INVENTORY

JA-AS-017-230

1 No		4 Present Name(s) Residence, 3330 Gillham Road		1 No	
2 County Jackson		5 Other Name(s)		2 County Jackson	
3 Location of Negatives Historic KC Foundation		16 Thematic Category Architecture		28 No. of Stories 2 1/2	
6 Specific Location 3330 Gillham Road		17 Date(s) or Period 1908		29 Basement? Yes <input checked="" type="checkbox"/> No	
7 City or Town If Rural, Township & Vicinity Kansas City, Missouri		18 Style or Design Vernacular		30 Foundation Material Stone	
8 Site Plan with North Arrow 		19 Architect or Engineer		31 Wall Construction Stone & clapboard	
		20 Contractor or Builder		32 Roof Type & Material Gable, comp shingle	
		21 Original Use, if apparent Residence		33 No. of Bays Front 2 Side 4	
		22 Present Use Residence		34 Wall Treatment Natural, stone & paint	
		23 Ownership Public <input type="checkbox"/> Private <input checked="" type="checkbox"/>		35 Plan Shape Rectangle	
		24 Owner's Name & Address, if known		36 Changes (Explain in #42) Addition <input type="checkbox"/> Altered <input type="checkbox"/> Moved <input type="checkbox"/>	
A15/364129/4327269 B15/364015/4324770 C15/362840/4324840 D15/363015/4327410		25 Open to Public? Yes <input type="checkbox"/> No <input checked="" type="checkbox"/>		37 Condition Interior <input type="checkbox"/> Exterior <input type="checkbox"/>	
10 Site Building <input checked="" type="checkbox"/> Structure Object <input type="checkbox"/>		26 Local Contact Person or Organization HKCF		38 Preservation Underway? Yes <input type="checkbox"/> No <input type="checkbox"/>	
11 On National Register? Yes <input type="checkbox"/> No <input checked="" type="checkbox"/>		27 Other Surveys in Which Included None		39 Endangered? By What? Yes <input type="checkbox"/> No <input type="checkbox"/>	
12 Is It Eligible? Yes <input type="checkbox"/> No <input type="checkbox"/>				40 Visible from Public Road? Yes <input type="checkbox"/> No <input type="checkbox"/>	
13 Part of Estab Hist Dist? Yes <input type="checkbox"/> No <input checked="" type="checkbox"/>				41 Distance from and Frontage on Road 20' x 18'	
14 District Potent'l? Yes <input type="checkbox"/> No <input type="checkbox"/>					
15 Name of Established District				5 Other	
42 Further Description of Important Features Attic windows enlarged. Stone porch across front; dormer in east roof slope pierced by a chimney.				Photo 	
43 History and Significance A variation of a locally popular house featuring a bell cast roof with an exaggerated curve.					
44 Description of Environment and Outbuildings Garage to rear. A neighborhood suffering from decay.					
45 Sources of Information Site visit. Kansas City Water Permit 35104				46 Prepared by Milton F. Perry	
				47 Organization HKCF	
				48 Date 6/21, 78	
				49 Revision Date(s)	



HISTORIC INVENTORY

JA-AS-017-231

1 No		4 Present Name(s) Residence, 3333 Gillham Road		1 No
2 County Jackson		5 Other Name(s)		
3 Location of Negatives Historic KC Foundation				
6 Specific Location 3333 Gillham Road		16. Thematic Category Architecture	28. No. of Stories 2 1/2	2 County Jackson
7 City or Town If Rural, Township & Vicinity Kansas City, Missouri		17 Date(s) or Period 1902	29. Basement? Yes <input checked="" type="checkbox"/> No <input type="checkbox"/>	
8 Site Plan with North Arrow GILLHAM ROAD N ↑ 15 150707 150707		18 Style or Design Vernacular	30. Foundation Material Stone	
		19. Architect or Engineer	31. Wall Construction Stucco	4 Present Name(s) Residence, 3333 Gillham Road
		20 Contractor or Builder	32. Roof Type & Material Gable/comp shingle	
		21. Original Use, if apparent Residence	33. No. of Bays Front 2 Side 4	
		22 Present Use Apartments	34. Wall Treatment Painted	5 Other
		23 Ownership Public <input type="checkbox"/> Private <input checked="" type="checkbox"/>	35. Plan Shape Rectangle	
		24. Owner's Name & Address, if known	36. Changes (Explain in #42) Addition <input type="checkbox"/> Altered <input type="checkbox"/> Moved <input type="checkbox"/>	
15/364129/4327269 B15/364015/4324770 15/362840/4324840 D15/363015/4327410		25. Open to Public? Yes <input type="checkbox"/> No <input checked="" type="checkbox"/>	37. Condition Interior <input type="checkbox"/> Exterior <input type="checkbox"/>	
10 Site: Building <input checked="" type="checkbox"/> Structure <input type="checkbox"/> Object <input type="checkbox"/>		26. Local Contact Person or Organization HKCF	38. Preservation Underway? Yes <input type="checkbox"/> No <input checked="" type="checkbox"/>	
11 On National Register? Yes <input type="checkbox"/> No <input checked="" type="checkbox"/>		27. Other Surveys in Which Included None	39. Endangered? By What? Yes <input type="checkbox"/> No <input checked="" type="checkbox"/>	
12 Is It Eligible? Yes <input type="checkbox"/> No <input type="checkbox"/>			40. Visible from Public Road? Yes <input checked="" type="checkbox"/> No <input type="checkbox"/>	
13 Part of Estab Hist Dist? Yes <input type="checkbox"/> No <input checked="" type="checkbox"/>			41. Distance from and Frontage on Road 25 x 25	
14. District Potent'l? Yes <input type="checkbox"/> No <input type="checkbox"/>				
15 Name of Established District				
42 Further Description of Important Features Stone porch across front, brick chimney, cross gable roof.				
43 History and Significance A variation of the locally popular house with bell cast roof. One of several houses built for J. W. McKamey, realtor.				
44 Description of Environment and Outbuildings Paved drive along south side. A neighborhood that has suffered decay.				
45 Sources of Information Site visit. Kansas City Water Permit 48532.				
46. Prepared by Milton F. Perry				
47. Organization HKCF				
48. Date 6/20/78 49 Revision Date(s)				



HISTORIC INVENTORY

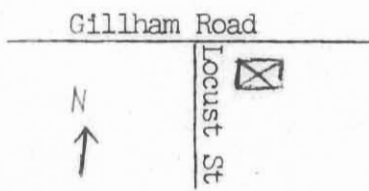
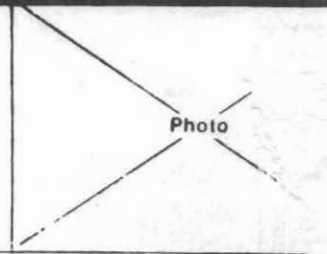
JA-AS-017-232

1 No		4 Present Name(s)		1 No	
2 County Jackson		Residence, 3337 Gillham Road		2 County Jackson	
3 Location of Negatives Historic KC Foundation		5 Other Name(s)		4 Present Name(s) Residence, 3337 Gillham Road	
6 Specific Location 3337 Gillham Road		16 Thematic Category Architecture		28 No of Stories 2	
7 City or Town If Rural, Township & Vicinity Kansas City, Missouri		17 Date(s) or Period 1913		29 Basement? Yes <input checked="" type="checkbox"/> No	
8 Site Plan with North Arrow		18 Style or Design Craftsman		30 Foundation Material Stone	
		19 Architect or Engineer		31 Wall Construction Clapboard	
		20 Contractor or Builder		32 Roof Type & Material Gable/comp shingles	
		21 Original Use, if apparent Residence		33 No. of Bays Front 2 Side 3	
		22 Present Use Residence		34 Wall Treatment Paint	
		23 Ownership Public <input type="checkbox"/> Private <input checked="" type="checkbox"/>		35 Plan Shape Rectangle	
		24 Owner's Name & Address, if known		36 Changes (Explain in #42) Addition <input type="checkbox"/> Altered <input type="checkbox"/> Moved <input type="checkbox"/>	
15/364129/4327269 B15/364015/4324770 15/362840/4324840 D15/363015/4327410		25 Open to Public? Yes <input type="checkbox"/> No <input checked="" type="checkbox"/>		37 Condition Interior <input type="checkbox"/> Exterior <input type="checkbox"/>	
10 Site Building <input checked="" type="checkbox"/> Structure <input type="checkbox"/> Object <input type="checkbox"/>		26 Local Contact Person or Organization HKCF		38 Preservation Underway? Yes <input checked="" type="checkbox"/> No <input type="checkbox"/>	
11 On National Register? Yes <input type="checkbox"/> No <input checked="" type="checkbox"/>		27 Other Surveys in Which Included None		39 Endangered? By What? Yes <input type="checkbox"/> No <input checked="" type="checkbox"/>	
12 Is It Eligible? Yes <input type="checkbox"/> No <input type="checkbox"/>				40 Visible from Public Road? Yes <input checked="" type="checkbox"/> No <input type="checkbox"/>	
13 Part of Estab Hist Dist? Yes <input type="checkbox"/> No <input checked="" type="checkbox"/>				41 Distance from and Frontage on Road 25 x 30	
14 District Potent'l? Yes <input type="checkbox"/> No <input type="checkbox"/>				5 Other Name(s) Frank M. Cole Residence	
15 Name of Established District					
42 Further Description of Important Features Wide roof overhang, exposed rafters, porch in southwest corner. Very similar to 3325 Gillham Road.					
43 History and Significance A fine representative of a house style not common to the survey area, built for J.W. McKamey. Cole was the commercial agent for the New York Central and Hudson River Railroad in Kansas City.					
44 Description of Environment and Outbuildings Level lot, paved driveway along south side. A neighborhood that has suffered decay.					
45 Sources of Information Site visit. Kansas City Water Permit 48533 1913 Kansas City Directory, 406				46 Prepared by Milton F. Perry	
				47 Organization HKCF	
				48 Date 6/20/78	
				49 Revision Date(s)	



HISTORIC INVENTORY

JA-AS-017-233

1 No	4 Present Name(s) Aquarian Brotherhood Church		1 No
2 County Jackson	5 Other Name(s)		2 County Jackson
3 Location of Negatives HKCF			4 Present Name(s) Aquarian Brotherhood Church
6 Specific Location 3339 Gillham Road	16 Thematic Category Architecture	28 No of Stories 2 1/2	5 Other Name(s)
7 City or Town If Rural, Township & Vicinity Kansas City, Mo.	17 Date(s) or Period 1912	29 Basement? Yes <input checked="" type="checkbox"/> No	
8 Site Plan with North Arrow 	18 Style or Design Craftsman	30 Foundation Material Stone	
	19 Architect or Engineer	31 Wall Construction Stucco	
	20 Contractor or Builder	32 Roof Type & Material Gable/comp. shingle	
	21 Original Use, if apparent Residence	33 No of Bays Front 2 Side 3	
	22 Present Use Church	34 Wall Treatment Painted	
	23 Ownership Public <input type="checkbox"/> Private <input type="checkbox"/>	35 Plan Shape rectangular	
	24 Owner's Name & Address, if known	36 Changes (Explain in #42) Addition <input type="checkbox"/> Altered <input type="checkbox"/> Moved <input type="checkbox"/>	
UTM A15/364129/4327269 B15/364015/4324770 C15/362840/4324840 D15/363015/4327410	25 Open to Public? Yes <input type="checkbox"/> No <input checked="" type="checkbox"/>	37 Condition Interior <input type="checkbox"/> Exterior <input type="checkbox"/>	
10 Site Building <input checked="" type="checkbox"/> Structure <input type="checkbox"/> Object <input type="checkbox"/>	26 Local Contact Person or Organization HKCF	38 Preservation Underway? Yes <input type="checkbox"/> No <input checked="" type="checkbox"/>	
11 On National Register? Yes <input type="checkbox"/> No <input checked="" type="checkbox"/>	27 Other Surveys in Which Included None	39 Endangered? By What? Yes <input checked="" type="checkbox"/> No <input type="checkbox"/> Neglect	
12 Is It Eligible? Yes <input type="checkbox"/> No <input type="checkbox"/>		40 Visible from Public Road? Yes <input checked="" type="checkbox"/> No <input type="checkbox"/>	
13 Part of Estab Hist Dist? Yes <input type="checkbox"/> No <input checked="" type="checkbox"/>		41 Distance from and Frontage on Road 25' x 25'	
14 District Potent'l? Yes <input type="checkbox"/> No <input type="checkbox"/>			
15 Name of Established District			
42 Further Description of Important Features Wide roof overhang; gabled porch across front.		Photo 	
43 History and Significance Has elements of craftsman style seen in adjacent houses also built for J. W. McKamey			
44 Description of Environment and Outbuildings Corner lot.			
45 Sources of Information Site visit. Kansas City Water Permit 48534		46 Prepared by Milton F. Perry	
		47 Organization HKCF	
		48 Date 5/24/78	
		49 Revision Date(s)	



HISTORIC INVENTORY

JA-AS-017-234

1 No		4 Present Name(s) Apartments, 3340-42 Gillham Road	
2 County Jackson		5 Other Name(s)	
3 Location of Negatives Historic KC Foundation			
6 Specific Location 3340-42 Gillham Road		16 Thematic Category Architecture	28 No. of Stories 2
7 City or Town If Rural, Township & Vicinity Kansas City, Missouri		17 Date(s) or Period 1908	29 Basement? Yes <input checked="" type="checkbox"/> No
8 Site Plan with North Arrow N ↑ GILLHAM RD		18 Style or Design Vernacular	30 Foundation Material Stone
		19 Architect or Engineer	31 Wall Construction Brick
		20 Contractor or Builder	32 Roof Type & Material Flat
		21 Original Use, if apparent Apartments	33 No. of Bays Front 6 Side 4
		22 Present Use Apartments	34 Wall Treatment Natural
		23 Ownership Public <input type="checkbox"/> Private <input checked="" type="checkbox"/>	35 Plan Shape Rectangle
		24 Owner's Name & Address, if known	36 Changes (Explain in #42) Addition <input type="checkbox"/> Altered <input type="checkbox"/> Moved <input type="checkbox"/>
			37 Condition Interior <input type="checkbox"/> Exterior <input type="checkbox"/>
UTM A15/364129/4327269 B15/364015/4324770 C15/362840/4324840 D15/363015/4327410		25 Open to Public? Yes <input type="checkbox"/> No <input checked="" type="checkbox"/>	38 Preservation Underway? Yes <input type="checkbox"/> No <input type="checkbox"/>
10 Site <input type="checkbox"/> Building <input checked="" type="checkbox"/> Structure <input type="checkbox"/> Object <input type="checkbox"/>		26 Local Contact Person or Organization HKCF	39 Endangered? By What? Yes <input type="checkbox"/> No <input type="checkbox"/>
11 On National Register? Yes <input type="checkbox"/> No <input checked="" type="checkbox"/> 12 Is It Eligible? Yes <input type="checkbox"/> No <input type="checkbox"/>		27 Other Surveys in Which Included None	40 Visible from Public Road? Yes <input type="checkbox"/> No <input type="checkbox"/>
13 Part of Estab Hist Dist? Yes <input type="checkbox"/> No <input checked="" type="checkbox"/> 14 District Potent? Yes <input type="checkbox"/> No <input type="checkbox"/>			41 Distance from and Frontage on Road 18' x 25'
15 Name of Established District			
42 Further Description of Important Features Sleeping porches at rear, both stories. Heavy, wooden cornice above front porches. White stone quoins.		Photo	
43 History and Significance A variation of the locally popular apartment building with front porches for each apartment with square brick columns and heavy cornices.			
44 Description of Environment and Outbuildings Level Lot.			
45 Sources of Information Site visit. Kansas City Water Permit 4203		46. Prepared by Milton F. Perry	
		47. Organization HKCF	
		48 Date 6/20/78	49 Revision Date(s)



HISTORIC INVENTORY

JA-AS-017-235

1 No.		4 Present Name(s)		1 No	
2 County Jackson		Residence, 3415 Gillham Road		2 County Jackson	
3 Identification of Negatives HKCF		5 Other Name(s) Sidney T. Hancock Residence		4 Present Name(s) Residence, 3415 Gillham Road	
6 Specific Location 3415 Gillham Road		16 Thematic Category Architecture		28 No. of Stories 2	
7 City or Town, if Rural, Township & Vicinity Kansas City, Missouri		17 Date(s) or Period 1911		29. Basement? Yes <input checked="" type="checkbox"/> No	
8 Site Plan with North Arrow Gillham Road <input checked="" type="checkbox"/> 3415 ↑		18 Style or Design Vernacular		30. Foundation Material Stone	
		19 Architect or Engineer		31. Wall Construction Stucco	
		20 Contractor or Builder Eaton King		32. Roof Type & Material Hip/ comp shingle	
		21. Original Use, if apparent Residence		33. No. of Bays Front 4 Side 4	
		22 Present Use Residence		34. Wall Treatment Painted	
		23 Ownership Public <input type="checkbox"/> Private <input checked="" type="checkbox"/>		35. Plan Shape Rectangular	
		24. Owner's Name & Address, if known		36. Changes (Explain in #42) Addition <input type="checkbox"/> Altered <input type="checkbox"/> Moved <input type="checkbox"/>	
UTM A15/364129/4327269 B15/364015/4324770 C15/362840/4324840 D15/363015/4327410		25 Open to Public? Yes <input type="checkbox"/> No <input checked="" type="checkbox"/>		37. Condition Interior <input type="checkbox"/> Exterior <input type="checkbox"/>	
10 Site Building <input checked="" type="checkbox"/> Structure Object <input type="checkbox"/>		26 Local Contact Person or Organization HKCF		38. Preservation Underway? Yes <input checked="" type="checkbox"/> No	
11 On National Register? Yes <input type="checkbox"/> No <input checked="" type="checkbox"/>		27 Other Surveys in Which Included None		39. Endangered? By What? Yes <input type="checkbox"/> No <input checked="" type="checkbox"/>	
12 Is It Eligible? Yes <input type="checkbox"/> No <input checked="" type="checkbox"/>				40. Visible from Public Road? Yes <input checked="" type="checkbox"/> No	
13 Part of Estab Hist Dist? Yes <input checked="" type="checkbox"/> No <input type="checkbox"/>				41. Distance from and Frontage on Road 20'x30'	
14 District Potent'l? Yes <input type="checkbox"/> No <input checked="" type="checkbox"/>				5 Other Name(s) Sidney T. Hancock Residence	
5 Name of Established District					
42 Further Description of Important Features Per conversation with owner, residence recently rehabilitated. Sleeping porch, 2nd story, southwest corner; dormers in roof slopes, uncovered entrance.				Photo	
43 History and Significance Unusual treatment of vernacular modification of Classic Revival.					
44 Description of Environment and Outbuildings Landscaped yard.					
45 Sources of Information Site visit Kansas City water permit 46261 1912 Kansas City Directory, 736		46. Prepared by Milton F. Perry			
		47. Organization HKCF			
		48 Date 6/8/78		49 Revision Date(s)	



HISTORIC INVENTORY

JA-AS-017-236

1 No		4 Present Name(s) 3507-3513 Gillham Road		1 No	
2 County Jackson		5 Other Name(s)		2 County Jackson	
3 Location of Negatives Historic Kansas City Foundation				4 Present Name(s)	
6 Specific Location 3507-3513 Gillham Road		16 Thematic Category Architecture		28. No. of Stories 3	
7 City or Town If Rural, Township & Vicinity Kansas City, Missouri		17 Date(s) or Period 1916		29. Basement? Yes <input checked="" type="checkbox"/> No <input type="checkbox"/>	
8 Site Plan with North Arrow Gillham Rd. Armore Blvd. ↑		18 Style or Design Italian Villa		30. Foundation Material cut stone	
		19 Architect or Engineer Unknown		31. Wall Construction frame & brick	
		20. Contractor or Builder Unknown		32. Roof Type & Material hipped tile	
		21. Original Use, if apparent Apartments		33. No. of Bays Front 7 Side 3	
		22 Present Use Apartments		34. Wall Treatment brick	
		23 Ownership Public <input type="checkbox"/> Private <input checked="" type="checkbox"/>		35. Plan Shape U	
9 Coordinates Lat Long A. 15/363990/4324780 B. 15/363980/4324000 C. 15/363190/4324000 D. 15/363250/4324810		24. Owner's Name & Address, if known Manes Bel, 8721 Norwood, Shawnee Mission, KS 66206		36. Changes (Explain in #42) Addition <input type="checkbox"/> Altered <input type="checkbox"/> Moved <input type="checkbox"/>	
10 Site <input type="checkbox"/> Structure <input type="checkbox"/> Building <input checked="" type="checkbox"/> Object <input type="checkbox"/>		25. Open to Public? Yes <input type="checkbox"/> No <input checked="" type="checkbox"/>		37. Condition Interior Unknown Exterior Good	
11. On National Register? Yes <input type="checkbox"/> No <input checked="" type="checkbox"/>		26. Local Contact Person or Organization Historic Kansas City Foundation		38. Preservation Underway? Yes <input type="checkbox"/> No <input checked="" type="checkbox"/>	
12 Is It Eligible? Yes <input type="checkbox"/> No <input type="checkbox"/>		27. Other Surveys in Which Included None		39. Endangered? By What? Yes <input type="checkbox"/> No <input checked="" type="checkbox"/>	
13 Part of Estab Hist Dist? Yes <input type="checkbox"/> No <input checked="" type="checkbox"/>				40. Visible from Public Road? Yes <input checked="" type="checkbox"/> No <input type="checkbox"/>	
14. District Potent'l? Yes <input type="checkbox"/> No <input type="checkbox"/>				41. Distance from and Frontage on Road Approx	
15 Name of Established District					
42. Further Description of Important Features White stone pilasters with Corinthian Capitals along facade on upper two stories; dentil frieze on cornice, relieving arches above windows, festoon relief sculpture above windows.				5. O Photo	
43 History and Significance Example of classical revival style apartments found locally, using brick with white columns.					
44 Description of Environment and Outbuildings					
45 Sources of Information Site visit. Kansas City Water Permit #59541		46. Prepared by Joan Michalak		47. Organization Historic Kansas City Foundation	
		48. Date 8/31/78		49. Revision Date(s)	



HISTORIC INVENTORY

JA-AS-017-237

1 No		4 Present Name(s)		1 No	
2 County Jackson		3521 Gillham Road		2 County Jackson	
3 Location of Negatives Historic Kansas City Foundation		5 Other Name(s) Hamel Residence		4 Present Name(s) 3521 Gillham Road	
6 Specific Location 3521 Gillham Road		16 Thematic Category Architecture		28 No. of Stories 2 1/2	
7 City or Town If Rural, Township & Vicinity Kansas City, Missouri		17 Date(s) or Period 1907		29 Basement? Yes <input checked="" type="checkbox"/> No <input type="checkbox"/>	
8 Site Plan with North Arrow ARMOUR BLVD GILLHAM RD ↑		18 Style or Design Vernacular		30 Foundation Material Cut stone	
		19 Architect or Engineer		31 Wall Construction Stone & frame	
		20 Contractor or Builder		32 Roof Type & Material Comp. shingle	
		21 Original Use, if apparent Residence		33 No. of Bays Front 3 Side 2	
		22 Present Use Residence		34 Wall Treatment Shingle & cut stone	
		23 Ownership Public <input type="checkbox"/> Private <input checked="" type="checkbox"/>		35 Plan Shape Rect.	
(UTM) A. 15/363990/4324780 B. 15/363980/4324000		24 Owner's Name & Address, if known Smith, Violet Mayetta 3521 Gillham Rd, KCMO 64111		36 Changes (Explain in #42) Addition <input type="checkbox"/> Moved <input type="checkbox"/>	
9 Coordinates Lat C. 15/363190/4324000 Long D. 15/363250/4324810		25 Open to Public? Yes <input type="checkbox"/> No <input checked="" type="checkbox"/>		37 Condition Interior Unknown Exterior Good	
10 Site <input type="checkbox"/> Structure <input type="checkbox"/> Building <input checked="" type="checkbox"/> Object <input type="checkbox"/>		26 Local Contact Person or Organization Historic Kansas City Foundation		38 Preservation Underway? Yes <input type="checkbox"/> No <input checked="" type="checkbox"/>	
11 On National Register? Yes <input type="checkbox"/> No <input checked="" type="checkbox"/>		27 Other Surveys in Which Included		39 Endangered? By What? Yes <input type="checkbox"/> No <input checked="" type="checkbox"/>	
12 Is It Eligible? Yes <input type="checkbox"/> No <input type="checkbox"/>		None		40 Visible from Public Road? Yes <input checked="" type="checkbox"/> No <input type="checkbox"/>	
13 Part of Estab. Hist. Dist.? Yes <input type="checkbox"/> No <input checked="" type="checkbox"/>				41 Distance from and Frontage on Road Approx	
14 District Potent'l? Yes <input type="checkbox"/> No <input type="checkbox"/>					
15 Name of Established District					
42 Further Description of Important Features 12 over 1 windows, wood brackets under roof cornice, leaded glass windows in second story, pierced gable over front porch, dormer in center supported by columns.				Photo	
43 History and Significance This house contributes to the overall architectural quality of the historic district.					
44 Description of Environment and Outbuildings 1912 garage added					
45 Sources of Information Site visit. Kansas City Water permit 33640 Kansas City Building Permit 53281 1908 Kansas City Directory		46 Prepared by Joan L. Michalak		47 Organization Historic Kansas City Foundation	
		48 Date 8/31/78		49 Revision Date(s)	



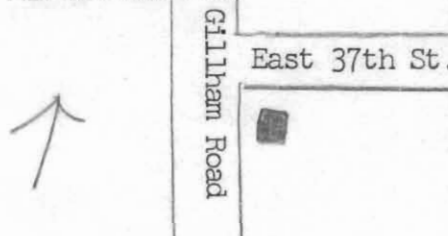
JA-AS-017-238

1 No		4. Present Name(s)	
2 County		Residence, 3605 Gillham Road	
3 Location of Negatives		5. Other Name(s)	
Historic Kansas City Foundation		R. M. Spivey Residence/Charles H. Kirshner Residence	
6 Specific Location		16. Thematic Category	
3605 Gillham Road		Architecture	
7 City or Town		17 Date(s) or Period	
II Rural, Township & Vicinity		1888	
Kansas City, Missouri		18 Style or Design	
8 Site Plan with North Arrow		Victorian	
		19 Architect or Engineer	
		20. Contractor or Builder	
		E. H. Bouton	
		21. Original Use, if apparent	
		Residence	
		22 Present Use	
		Residence	
		23 Ownership	
		Public <input type="checkbox"/> Private <input checked="" type="checkbox"/>	
		24. SMITH WILLIAM H JR & S MC CARTHY KATHLEEN M K 3605 GILLHAM RD KANSAS CITY MO 64111	
		25. Open to Public? <input type="checkbox"/> Yes <input checked="" type="checkbox"/> No	
		26. Local Contact Person or Organization	
		Historic Kansas City Foundation	
		27. Other Surveys in Which Included	
		Preliminary Inventory of Architecture and Historic Sites, K.C. Landmarks Commission, 1974.	
9 Coordinates		28. No. of Stories	
UTM		2 1/2	
Lat		29. Basement?	
Long		Yes <input checked="" type="checkbox"/> No <input type="checkbox"/>	
A. 15/363990/4324780		30. Foundation Material	
B. 15/363980/4324000		Cut stone	
C. 15/363190/4324000		31. Wall Construction	
D. 15/363250/4324810		Brick	
		32. Roof Type & Material	
		Gambrel; comp shingles	
		33. No. of Bays	
		Front 2 Side 5	
		34. Wall Treatment	
		Shingle & brick	
		35. Plan Shape	
		Rect.	
		36. Changes (Explain in #42)	
		Addition: <input type="checkbox"/> Altered: <input type="checkbox"/> Moved: <input type="checkbox"/>	
		37. Condition	
		Interior Unknown	
		Exterior Good	
		38. Preservation Underway?	
		Yes <input type="checkbox"/> No <input checked="" type="checkbox"/>	
		39. Endangered? By What?	
		Yes <input type="checkbox"/> No <input checked="" type="checkbox"/>	
		40. Visible from Public Road?	
		41. Distance from and Frontage on Road	
42. Further Description of Important Features			
<p>Gambrel roof facing street is the dominant visual feature of this house. Three story shingled tower containing the stairs is on the north side. This house has a mix of styles; gambrel roof with large dentils-Colonial Revival; Queen Anne/Victorian massing; and Romanesque round arched window openings.</p>			
43. History and Significance			
<p>Built by Jarvis-Conklin, a large investment corporation, together with 7 other houses in neighborhood. Kirshner (owner 1901-07) was a prominent lawyer. Margaret Armstrong (owner 1925-29) gave voice lessons to Margaret Truman.</p>			
44. Description of Environment and Outbuildings			
<p>Site is above street grade and house is reached by a flight of a dozen concrete steps.</p>			
45. Sources of Information		46. Prepared by	
Site visit.		Milton F. Perry	
Kansas City Water Permit #8456		47. Organization	
Conversation w/ Mrs. Gerald Meagher 7/39/77 (HKCF files)		Historic Kansas City Foundation	
Abstract of deed		48. Date	
		7/31/77	
		49. Revision Date(s)	
		8/31/78	



HISTORIC INVENTORY

JA-AS-07-239

1 No		4 Present Name(s) Residence, 3701 Gillham Road		1. No
2 County Jackson		5 Other Name(s) W. F. Patton Residence		
3 Location of Negatives Historic Kansas City Foundation				
6 Specific Location 3701 Gillham Road		16 Thematic Category Architecture	28 No. of Stories 2 1/2	2. County Jackson
7 City or Town If Rural, Township & Vicinity Kansas City, Missouri		17 Date(s) or Period 1907	29 Basement? Yes <input checked="" type="checkbox"/> No <input type="checkbox"/>	
8 Site Plan with North Arrow 		18 Style or Design Colonial Revival	30 Foundation Material Cement	
		19 Architect or Engineer	31 Wall Construction Brick	4 Present Name(s) Residence, 3701 Gillham Road
		20 Contractor or Builder W. F. Patton	32 Roof Type & Material Gable, comp. shingles	
		21 Original Use, if apparent Residence	33 No. of Bays Front 6 Side 3	
		22 Present Use Residence	34 Wall Treatment painted brick	5 Other Name(s) W. F. Patton Residence
		23 Ownership Public <input type="checkbox"/> Private <input checked="" type="checkbox"/>	35 Plan Shape Rect.	
		24 Owner's Name & Address, if known 37 Gillham LTD 3701 Gillham Road K. C. Mo. 64111	36 Changes (Explain in #42) Addition <input type="checkbox"/> Altered <input type="checkbox"/> Moved <input type="checkbox"/>	
9 Coordinates Lat C. 15/363190/4324000 Long D. 15/363250/4324810		25 Open to Public? Yes <input type="checkbox"/> No <input checked="" type="checkbox"/>	37 Condition Interior Unknown Exterior Poor	
10 Site <input type="checkbox"/> Building <input checked="" type="checkbox"/> Structure <input type="checkbox"/> Object <input type="checkbox"/>		26 Local Contact Person or Organization Historic Kansas City Foundation	38 Preservation Underway? Yes <input type="checkbox"/> No <input checked="" type="checkbox"/>	
11 On National Register? Yes <input type="checkbox"/> No <input checked="" type="checkbox"/>		27 Other Surveys in Which Included Kansas City Landmarks Inventory, 1976	39 Endangered? By What? Yes <input type="checkbox"/> No <input checked="" type="checkbox"/>	
12 Is It Eligible? Yes <input type="checkbox"/> No <input type="checkbox"/>		28 Other Surveys in Which Included AIA, Kansas City Chapter; Westport District (North)	40 Visible from Public Road? Yes <input checked="" type="checkbox"/> No <input type="checkbox"/>	
13 Part of Estab. Hist. Dist.? Yes <input type="checkbox"/> No <input checked="" type="checkbox"/>		29 Other Surveys in Which Included AIA, Kansas City Chapter; Westport District (North)	41 Distance from and Frontage on Road Approx	
14 District Potent'l? Yes <input type="checkbox"/> No <input type="checkbox"/>		42 Further Description of Important Features Columned porte cochere, west center; brick chimneys north and south of west side; addition to north end. Painted white.		
15 Name of Established District		43 History and Significance Part of proposed Hyde Park Historic District - an old neighborhood showing signs of resurgence. Patton was a local attorney.		
44 Description of Environment and Outbuildings Corner lot; brick garage, 1910.		45 Sources of Information Site visit. Kansas City Water Permit #1720 Kansas City Building Permit #47426 1908 Kansas City Directory		
		46 Prepared by Milton F. Perry		
		47 Organization Historic Kansas City Foundation		
		48 Date 7/30/77		
		49 Revision Date(s) 8/31/78		



9.

Office of Historic Preservation, P.O. Box 176, Jefferson City, Missouri 65101

HISTORIC INVENTORY


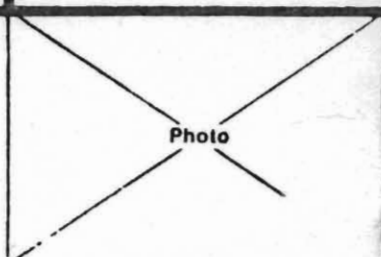
JA-AS-017-240

1 No		4. Present Name(s) 3719 Gillham Road		1. No	
2 County Jackson		5. Other Name(s) Edgar O. Bragg Residence		2. County Jackson	
3 Location of Negatives Historic Kansas City Foundation				4. Present Name(s) 3719 Gillham Road	
6 Specific Location 3719 Gillham Road		16. Thematic Category Architecture		28. No. of Stories 2½	
7 City or Town If Rural, Township & Vicinity Kansas City, Missouri		17 Date(s) or Period 1910		29. Basement? Yes <input checked="" type="checkbox"/> No <input type="checkbox"/>	
8 Site Plan with North Arrow Gillham Road E. 37th Street E. 38th Street		18 Style or Design Colonial Revival		30. Foundation Material cement	
		19 Architect or Engineer S.H. Kurfiss & H.I. Goddard		31. Wall Construction frame	
		20 Contractor or Builder Unknown		32. Roof Type & Material hip; comp. shingle	
		21. Original Use, if apparent Residence		33. No. of Bays Front 3 Side 2	
		22 Present Use Residence		34. Wall Treatment painted stucco	
		23. Ownership Public <input type="checkbox"/> Private <input checked="" type="checkbox"/>		35. Plan Shape rect.	
9 Coordinates Lat Long (UTM) A. 15/363990/4324780 B. 15/363980/4324000 C. 15/363190/4324000 D. 15/363250/4324810		24. Owner's Name & Address, if known Crosswhite, Glen C. & Margaret, 3719 Gillham Rd., Kansas City, Mo. 64111		36. Changes (Explain in #42) Addition <input type="checkbox"/> Altered <input type="checkbox"/> Moved <input type="checkbox"/>	
10 Site <input type="checkbox"/> Structure <input type="checkbox"/> Building <input checked="" type="checkbox"/> Object <input type="checkbox"/>		25. Open to Public? Yes <input type="checkbox"/> No <input checked="" type="checkbox"/>		37. Condition Interior Unknown Exterior Good	
11. On National Register? Yes <input type="checkbox"/> No <input checked="" type="checkbox"/>		26. Local Contact Person or Organization Historic Kansas City Foundation		38. Preservation Underway? Yes <input type="checkbox"/> No <input checked="" type="checkbox"/>	
12 Is It Eligible? Yes <input type="checkbox"/> No <input type="checkbox"/>		27. Other Surveys in Which Included None		39. Endangered? By What? Yes <input type="checkbox"/> No <input checked="" type="checkbox"/>	
13 Part of Estab. Hist. Dist.? Yes <input type="checkbox"/> No <input checked="" type="checkbox"/>				40. Visible from Public Road? Yes <input checked="" type="checkbox"/> No <input type="checkbox"/>	
14. District Potent'l? Yes <input type="checkbox"/> No <input type="checkbox"/>				41. Distance from and Frontage on Road Approx	
15 Name of Established District					
42. Further Description of Important Features Painted white; arch roofed dormer over entrance; returned gable supported by ornate brackets inside chimneys at ends; open porch at south end supported by doric columns; windows are 6 over 6.				Photo	
43. History and Significance Rare stuccoed hip roof classic revival house.					
44. Description of Environment and Outbuildings Garage and level landscaped lot.					
45. Sources of Information Site visit. Kansas City Water Permit #43518 Kansas City Building Permit #25920 1911 Kansas City Directory				46. Prepared by Milton F. Perry	
				47. Organization Historic Kansas City Foundation	
				48. Date 7/30/78	
				49. Revision Date(s) 8/31/78	



HISTORIC INVENTORY

JA-AS-017-241

1 No		4 Present Name(s)		1 No	
2 County Jackson		Residence, 3733 Gillham Road		2 County Jackson	
3 Location of Negatives Historic Kansas City Foundation		5. Other Name(s) Judge J. E. Goodrich Residence		4 Present Name(s) Residence, 3733 Gillham Road	
6 Specific Location 3733 Gillham Road		16. Thematic Category Architecture		28. No. of Stories 3	
7 City or Town If Rural, Township & Vicinity Kansas City, Missouri		17 Date(s) or Period 1907		29. Basement? Yes <input checked="" type="checkbox"/> No <input type="checkbox"/>	
8 Site Plan with North Arrow 		18. Style or Design Colonial Revival		30. Foundation Material Brick	
		19. Architect or Engineer S. H. Kurfiss-H. I. Goddard		31. Wall Construction Brick	
		20. Contractor or Builder		32. Roof Type & Material Gable; comp. siding	
		21. Original Use, if apparent Residence		33. No. of Bays Front 5 Side 2	
		22 Present Use Residence		34. Wall Treatment Brick	
		23. Ownership Public <input type="checkbox"/> Private <input checked="" type="checkbox"/>		35. Plan Shape Rect.	
9 Coordinates (UTM) A. 15/363990/4324780 B. 15/363980/4324000 C. 15/363190/4324000 D. 15/363250/4324810		24. Owner's Name & Address, if known Rupf, Allison E & Frances 5512 W 86th Ter, Shawnee Msn, Ks 66207		36. Changes (Explain in #42) Addition: <input type="checkbox"/> Altered: <input type="checkbox"/> Moved: <input type="checkbox"/>	
10 Site <input type="checkbox"/> Structure <input type="checkbox"/> Building <input checked="" type="checkbox"/> Object <input type="checkbox"/>		25. Open to Public? Yes <input type="checkbox"/> No <input checked="" type="checkbox"/>		37. Condition Interior <u>Unknown</u> Exterior <u>Good</u>	
11. On National Register? Yes <input type="checkbox"/> No <input checked="" type="checkbox"/>		26. Local Contact Person or Organization Historic Kansas City Foundation		38. Preservation Underway? Yes <input type="checkbox"/> No <input checked="" type="checkbox"/>	
12 Is Eligible? Yes <input type="checkbox"/> No <input type="checkbox"/>		27. Other Surveys in Which Included Kansas City Landmarks Inventory 1976 AUA Kansas City Chapter Westport District (North)		39. Endangered? By What? Yes <input type="checkbox"/> No <input checked="" type="checkbox"/>	
13 Part of Estab Hist Dist? Yes <input type="checkbox"/> No <input checked="" type="checkbox"/>				40. Visible from Public Road? Yes <input checked="" type="checkbox"/> No <input type="checkbox"/>	
14. District Potent'l? Yes <input type="checkbox"/> No <input type="checkbox"/>				41. Distance from and Frontage on Road Approx	
15 Name of Established District					
42. Further Description of Important Features Inside brick chimneys at ends; columned wood pediment at entrance; three wood dormers in front roof; open porch, built 1913, on south end.					
43 History and Significance Original owner was prominent local jurist. A balanced, Colonial Revival design, with fine detailing.				5. Other Name(s) Judge J. E. Goodrich Residence	
44 Description of Environment and Outbuildings Brick garage, moved from 3808 Walnut, 1913; level landscaped lot.					
45 Sources of Information Site visit. Kansas City Building Permit 55659, 55751; Kansas City Water Permit 32855. 1908 Kansas City Directory. Carrie Westlake Whitney, Kansas City, Missouri its History and Its People, 1800-1908 (Chicago, 1908) III, 67-68		46. Prepared by Milton F. Perry		47. Organization Historic Kansas City Foundation	
		48. Date 7/30/77		49. Revision Date(s) 8/31/78	



HISTORIC INVENTORY

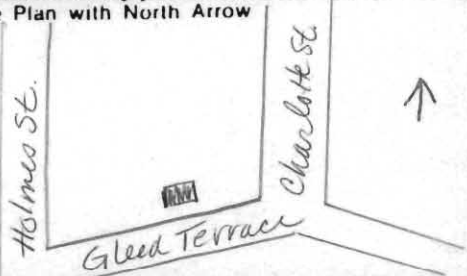
JA-AS-017-242

1 No		4 Present Name(s)		1 No	
2 County Jackson		Residence, 3821 Gillham Road		2 County Jackson	
3 Location of Negatives Historic K.C. Foundation		5 Other Name(s) Robert Nesch Residence		4 Present Name(s) Residence, 3821 Gillham Road	
6 Specific Location 3821 Gillham Road		16 Thematic Category Architecture		28 No of Stories 3	
7 City or Town If Rural, Township & Vicinity Kansas City, Missouri		17 Date(s) or Period 1910		29 Basement? Yes <input checked="" type="checkbox"/> No <input type="checkbox"/>	
8 Site Plan with North Arrow Gillham Road E. 38th St.		18 Style or Design Colonial Revival		30 Foundation Material Stone	
9 Coordinates Lat Long		19 Architect or Engineer J. C. Braecklein		31 Wall Construction Brick	
10 Site Building X Structure Object		20 Contractor or Builder Robert Nesch		32 Roof Type & Material Gable; Tile	
11 On National Register? Yes <input type="checkbox"/> No <input type="checkbox"/>		21 Original Use, if apparent Residence		33 No. of Bays Front 3 Side 3	
12 Is It Eligible? Yes <input type="checkbox"/> No <input type="checkbox"/>		22 Present Use Residence		34 Wall Treatment Brick	
13 Part of Estab Hist Dist? Yes <input type="checkbox"/> No <input type="checkbox"/>		23 Ownership Public <input type="checkbox"/> Private <input checked="" type="checkbox"/>		35 Plan Shape Rect.	
14 District Potent'l? Yes <input type="checkbox"/> No <input type="checkbox"/>		24 Owner's Name & Address, if known Millin F Russell & Della Angerer 3821 Gillham Rd, KCMO 64111		36 Changes (Explain in #42) Addition <input type="checkbox"/> Altered <input type="checkbox"/> Moved <input type="checkbox"/>	
15 Name of Established District		25 Open to Public? Yes <input type="checkbox"/> No <input checked="" type="checkbox"/>		37 Condition Interior Unknown Exterior Good	
42 Further Description of Important Features Three dormers; front roof; inside chimneys at ends; end bays are three-sided projections.		26 Local Contact Person or Organization Historic K.C. Foundation		38 Preservation Underway? Yes <input type="checkbox"/> No <input checked="" type="checkbox"/>	
43 History and Significance Designed by a prominent local architect Robert Nesch. He was president of the Pittsburg Paving Brick Company.		27 Other Surveys in Which Included None		39 Endangered? By What? Yes <input type="checkbox"/> No <input checked="" type="checkbox"/>	
44 Description of Environment and Outbuildings Large, level lot; stone wall along street; lot is heavily wooded. Frame Garage to rear of house.		40 Visible from Public Road? Yes <input checked="" type="checkbox"/> No <input type="checkbox"/>		41 Distance from and Frontage on Road	
45 Sources of Information Site Visit Kansas City Building Permit #9872 Kansas City Water Permit #42419 1911 Kansas City Directory Western Contractor, March 16, 1910 p.5		46 Prepared by Milton F. Perry		47 Organization Historic K.C. Foundation	
		48 Date 7/30/77		49 Revision Date(s) 8/31/78	



Office of Historic Preservation, P.O. Box 176, Jefferson City, Missouri 65101
HISTORIC INVENTORY


JA-AS-017-243

1 No		4 Present Name(s) 716 Glead Terrace		1. No	
2 County Jackson		5 Other Name(s) Alfred Humbert Residence			2. County Jackson
3 Location of Negatives Historic Kansas City Foundation					
6 Specific Location 716 Glead Terrace		16 Thematic Category Architecture		4. Present Name(s) 716 Glead Terrace	
7 City or Town If Rural, Township & Vicinity Kansas City, Missouri		17 Date(s) or Period 1908			
8 Site Plan with North Arrow 		18 Style or Design Colonial Revival			
		19 Architect or Engineer Unknown			
20 Contractor or Builder Unknown		28. No. of Stories 2½			
21. Original Use, if apparent Residence		29. Basement? Yes <input checked="" type="checkbox"/> No <input type="checkbox"/>			
22 Present Use Residence		30. Foundation Material cut stone			
23 Ownership Public <input type="checkbox"/> Private <input checked="" type="checkbox"/>		31. Wall Construction frame			
24. Owner's Name & Address, if known Craig, William & Mary Ladd, 716 Glead Terr., Kansas City, Mo. 64109		32. Roof Type & Material gable; comp. shingle			
25. Open to Public? Yes <input type="checkbox"/> No <input checked="" type="checkbox"/>		33. No. of Bays Front 5 Side 3			
26. Local Contact Person or Organization Historic Kansas City Foundation		34. Wall Treatment clapboard			
27. Other Surveys in Which Included None		35. Plan Shape rect.			
9 Coordinates UTM Lat C. 15/363190/4324000 Long D. 15/363250/4324810		36. Changes (Explain in #42) Addition <input type="checkbox"/> Altered <input type="checkbox"/> Moved <input type="checkbox"/>			
10 Site <input type="checkbox"/> Building <input checked="" type="checkbox"/> Structure <input type="checkbox"/> Object <input type="checkbox"/>		37. Condition Interior Good Exterior Good			
11. On National Register? Yes <input type="checkbox"/> No <input checked="" type="checkbox"/>		38. Preservation Underway? Yes <input checked="" type="checkbox"/> No <input type="checkbox"/>			
12. Is It Eligible? Yes <input type="checkbox"/> No <input type="checkbox"/>		39. Endangered? By What? Yes <input type="checkbox"/> No <input checked="" type="checkbox"/>			
13 Part of Estab. Hist. Dist.? Yes <input type="checkbox"/> No <input checked="" type="checkbox"/>		40. Visible from Public Road? Yes <input type="checkbox"/>			
14. District Potent'l? Yes <input type="checkbox"/> No <input type="checkbox"/>		41. Distance from and Frontage on Road 47			
15 Name of Established District					
42. Further Description of Important Features Three gabled dormers in front roof slope, the center dormer is double and has a hip roof. Side porch on ground floor east end. Gabled pediment over entrance.				5. Other Name(s) Alfred Humbert Residence	
43 History and Significance A good example of the frame Colonial Revival house. It is unusual in this neighborhood because most Colonial Revival style houses in Hyde Park are executed in brick.					
44 Description of Environment and Outbuildings Level lot. Frame garage in northeast corner built in 1937.					
45 Sources of Information Site visit. Kansas City Water Permit #36271 Kansas City Building Permit #22275 and #3744A 1909 Kansas City Directory, p. 696		46. Prepared by Joan Michalak			
		47. Organization Historic Kansas City Foundation			
		48. Date 8/31/78			
		49. Revision Date(s)			



HISTORIC INVENTORY

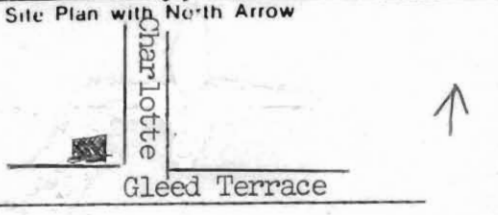
JA-AS-017-244

1 No		4 Present Name(s) Residence, 716 Glead Terrace		1 No	
2 County Jackson		5 Other Name(s) E. B. Ward Residence		2 County Jackson	
3 Location of Negatives Historic Kansas City Foundation				4 Present Name(s) Residence, 716 Glead Terrace	
6 Specific Location 716 Glead Terrace		16 Thematic Category Architecture		28 No. of Stories 2 1/2	
7 City or Town If Rural, Township & Vicinity Kansas City, Missouri		17 Date(s) or Period 1908		29 Basement? Yes <input checked="" type="checkbox"/> No <input type="checkbox"/>	
8 Site Plan with North Arrow Holmes St. Charlotte St. Glead Terrace ↑		18 Style or Design Colonial Revival		30 Foundation Material Cut stone	
		19 Architect or Engineer Unknown		31 Wall Construction Clapboard	
		20 Contractor or Builder A. Humbert		32 Roof Type & Material Gable, comp. shingles	
		21 Original Use, if apparent Residence		33 No. of Bays Front 5 Side 3	
		22 Present Use Residence		34 Wall Treatment Painted	
		23 Ownership Public <input type="checkbox"/> Private <input checked="" type="checkbox"/>		35 Plan Shape Rect.	
9 Coordinates Lat C. 15/363190/4324000 Long D. 15/363250/4324810		24 Owner's Name & Address, if known William & Jody Craig		36 Changes (Explain in #42) Addition <input type="checkbox"/> Altered <input type="checkbox"/> Moved <input type="checkbox"/>	
10 Site <input type="checkbox"/> Building <input checked="" type="checkbox"/> Structure <input type="checkbox"/> Object <input type="checkbox"/>		25 Open to Public? Yes <input type="checkbox"/> No <input checked="" type="checkbox"/>		37 Condition Interior <input type="checkbox"/> Good <input checked="" type="checkbox"/> Exterior <input type="checkbox"/> Good <input checked="" type="checkbox"/>	
11 On National Register? Yes <input type="checkbox"/> No <input checked="" type="checkbox"/>		26 Local Contact Person or Organization Historic Kansas City Foundation		38 Preservation Underway? Yes <input checked="" type="checkbox"/> No <input checked="" type="checkbox"/>	
12 Is It Eligible? Yes <input type="checkbox"/> No <input type="checkbox"/>		27 Other Surveys in Which Included		39 Endangered? By What? Yes <input type="checkbox"/> No <input checked="" type="checkbox"/>	
13 Part of Estab. Hist. Dist.? Yes <input type="checkbox"/> No <input checked="" type="checkbox"/>				40 Visible from Public Road? Yes <input checked="" type="checkbox"/> No <input type="checkbox"/>	
14 District Potent'l? Yes <input type="checkbox"/> No <input type="checkbox"/>				41 Distance from and Frontage on Road 30' x 70' Approx	
15 Name of Established District					
42 Further Description of Important Features Three gable dormers in front roof, the center of which is double; side porch on ground floor, east end; gabled pediment over entrance.				5 Other Name(s) E. B. Ward Residence	
43 History and Significance					
44 Description of Environment and Outbuildings Level lot; frame garage in northeast corner, built 1937.					
45 Sources of Information Site visit. Kansas City Building Permits #22275 and 3744A				46 Prepared by Milton F. Perry	
				47 Organization Historic Kansas City Foundation	
				48 Date 7/30/77	
				49 Revision Date(s)	



Office of Historic Preservation, P.O. Box 176, Jefferson City, Missouri 65101
HISTORIC INVENTORY


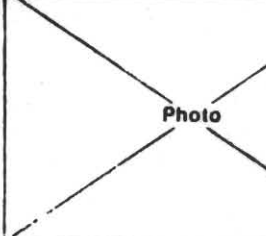
JA 95-017-245

1 No		4 Present Name(s) Residence, 720 Glead Terrace		1 No
2 County Jackson		5 Other Name(s) L. L. Staley Residence		
3 Location of Negatives Historic Kansas City Foundation				
6 Specific Location 720 Glead Terrace		16 Thematic Category Architecture		2 County Jackson
7 City or Town If Rural, Township & Vicinity Kansas City, Missouri		17 Date(s) or Period 1909		
8 Site Plan with North Arrow 		18 Style or Design Colonial Revival		4 Present Name(s) Residence, 720 Glead Terrace
		19 Architect or Engineer C. R. Munger		
		20 Contractor or Builder C. R. Munger		28 No. of Stories 2 1/2
		21 Original Use, if apparent Residence		
		22 Present Use Residence		29 Basement? Yes <input checked="" type="checkbox"/> No <input type="checkbox"/>
		23 Ownership Public <input type="checkbox"/> Private <input checked="" type="checkbox"/>		30 Foundation Material Cut stone
		24 Owner's Name & Address, if known Peterson, Craig A & H Darlene 720 Glead Ter, KCMO 64109		31 Wall Construction Cut stone & frame
		25 Open to Public? Yes <input type="checkbox"/> No <input checked="" type="checkbox"/>		32 Roof Type & Material Gable; tile
		26 Local Contact Person or Organization Historic Kansas City Foundation		33 No. of Bays Front 3 Side 2
		27 Other Surveys in Which Included None		34 Wall Treatment Cut stone
				35 Plan Shape Rect.
				36 Changes Addition <input type="checkbox"/> Altered <input type="checkbox"/> Moved <input type="checkbox"/>
				37 Condition Interior Unknown Exterior Good
				38 Preservation Underway? Yes <input type="checkbox"/> No <input checked="" type="checkbox"/>
				39 Endangered? By What? Yes <input type="checkbox"/> No <input checked="" type="checkbox"/>
				40 Visible from Public Road? Yes <input type="checkbox"/>
				41 Distance from and Frontage on Road Ar
9 Coordinates Lat Long		10 Site Structure Building <input checked="" type="checkbox"/> Object <input type="checkbox"/>		5 Other Name(s) L. L. Staley Residence
11 On National Register? Yes <input type="checkbox"/> No <input checked="" type="checkbox"/>		12 Is Eligible? Yes <input type="checkbox"/> No <input type="checkbox"/>		
13 Part of Estab Hist. Dist.? Yes <input type="checkbox"/> No <input checked="" type="checkbox"/>		14 District Potent'l? Yes <input type="checkbox"/> No <input type="checkbox"/>		
15 Name of Established District				
42 Further Description of Important Features Gabled dormer over entrance in center of front roof, flanked by single eyebrow dormers; inside chimneys at ends; columned pediment over entrance. Single story frame addition on west.		43 History and Significance This house contributes to the overall architectural quality of the historic district.		Photo
44 Description of Environment and Outbuildings Faces parkway; level lot.		45 Sources of Information Site visit. Kansas City Building Permit #9381 & 64100 Kansas City Water Permit #40414 1910 Kansas City Directory		
		46 Prepared by Milton F. Perry		
		47 Organization Historic Kansas City Foundation		
		48 Date 7/30/77		49 Revision Date(s) 8/31/78



HISTORIC INVENTORY

JAAS-017-246

1 No		4 Present Name(s) Residence, 810 Glead Terrace		1 No	
2 County Jackson		5 Other Name(s) Bryce B. Smith Residence		2 County Jackson	
3 Location of Negatives Historic Kansas City Foundation				4 Present Name(s) Residence 810 Glead Terrace	
6 Specific Location 810 Glead Terrace		16 Thematic Category Architecture		28 No. of Stories 2	
7 City or Town II Rural, Township & Vicinity Kansas City, Missouri		17 Date(s) or Period 1922		29 Basement? Yes <input checked="" type="checkbox"/> No <input type="checkbox"/>	
8 Site Plan with North Arrow 		18 Style or Design Prairie School		30 Foundation Material Cut stone	
		19 Architect or Engineer Clarence E. Shepard		31 Wall Construction Frame over stone	
		20 Contractor or Builder George P. Reintjes		32 Roof Type & Material Hip, Comp. Shingles	
		21 Original Use, if apparent Residence		33 No. of Bays Front 5 Side 2	
		22 Present Use Residence		34 Wall Treatment Stone & Painted Stucco	
		23 Ownership Public <input type="checkbox"/> Private <input checked="" type="checkbox"/>		35 Plan Shape Rect.	
9 Coordinates Lat Long A. 15/363990/4324780 B. 15/363980/4324000 C. 15/363190/4324000 D. 15/363250/4324810		24 Owner's Name & Address, if known Goddard, Ralph Lane & Patricia 810 Glead Terr, KCMO 64109		36 Changes (Explain in #42) Addition <input type="checkbox"/> Altered <input type="checkbox"/> Moved <input type="checkbox"/>	
10 Site <input type="checkbox"/> Building <input checked="" type="checkbox"/> Structure <input type="checkbox"/> Object <input type="checkbox"/>		25 Open to Public? Yes <input type="checkbox"/> No <input checked="" type="checkbox"/>		37 Condition Interior Unknown Exterior Good	
11 On National Register? Yes <input type="checkbox"/> No <input checked="" type="checkbox"/>		26 Local Contact Person or Organization Historic Kansas City Foundation		38 Preservation Underway? Yes <input type="checkbox"/> No <input checked="" type="checkbox"/>	
12 Is II Eligible? Yes <input type="checkbox"/> No <input type="checkbox"/>		27 Other Surveys in Which Included None		39 Endangered? By What? Yes <input type="checkbox"/> No <input checked="" type="checkbox"/>	
13 Part of Estab Hist Dist? Yes <input type="checkbox"/> No <input checked="" type="checkbox"/>				40 Visible from Public Road? Yes <input checked="" type="checkbox"/> No <input type="checkbox"/>	
14 District Potent'l? Yes <input type="checkbox"/> No <input type="checkbox"/>				41 Distance from and Frontage on Road Approx	
15 Name of Established District				5 Other Name(s) Bryce B. Smith Residence	
42 Further Description of Important Features Low, with horizontal lines. Arched stone entranceway; single story sleeping porch addition on west.					
43 History and Significance Bryce B. Smith was Mayor of Kansas City, 1930-1939.					
44 Description of Environment and Outbuildings House faces park.					
45 Sources of Information Site visit. Sara Mullin Baldwin, Who's Who in Kansas City, 1930 (Hebron, NE; Robert M. Baldwin Corp.) 1930; 179. Western Contractor, July 12, 1922, P. 42. Kansas City Water Permit #69795 Kansas City Building Permit #41559 (originally 816 Glead)				46 Prepared by Milton F. Perry 47 Organization Historic Kansas City Foundation 48 Date 7/30/77 49 Revision Date(s) 8/31/78	



HISTORIC INVENTORY

JA-AS-017-247


1 No		4. Present Name(s) Residence, 816 Glead Terrace		1 No
2 County Jackson		5 Other Name(s) Edward T. Hubbell Residence		
3 Location of Negatives Historic Kansas City Foundation				
6 Specific Location 816 Glead Terrace		16. Thematic Category Architecture		2 No
7 City or Town If Rural, Township & Vicinity Kansas City, Missouri		17 Date(s) or Period 1908		
8 Site Plan with North Arrow East Campbell 36th St. Glead Terrace		18 Style or Design Modified Colonial Revival		3 County Jackson
9 Coordinates Lat C. 15/363190/4324000 Long D. 15/363250/4324810		19 Architect or Engineer Unknown		
10 Site Building Structure Object Building <input checked="" type="checkbox"/> Object <input type="checkbox"/>		20 Contractor or Builder		4 Present Name(s) Residence, 816 Glead
11 On National Register? Yes <input type="checkbox"/> No <input checked="" type="checkbox"/>		21 Original Use, if apparent Residence		
12 Is It Eligible? Yes <input type="checkbox"/> No <input type="checkbox"/>		22 Present Use Residence		5 Other Name(s) Edward T. Hubbell Residence
13 Part of Estab Hist Dist? Yes <input type="checkbox"/> No <input checked="" type="checkbox"/>		23 Ownership Public <input type="checkbox"/> Private <input checked="" type="checkbox"/>		
14 District Potent'l? Yes <input type="checkbox"/> No <input type="checkbox"/>		24 Owner's Name & Address, if known Becker, Thomas B & Linda F 816 Glead Terr, KCMO 64109		
15 Name of Established District		25 Open to Public? Yes <input type="checkbox"/> No <input checked="" type="checkbox"/>		
42. Further Description of Important Features Returned gable over projecting front bay and entrance flanked by dormers; small arched porch above entrance; two stone inside chimneys at south end; one in north.		26 Local Contact Person or Organization Historic Kansas City Foundation		
43 History and Significance One of few all stone structures in Hyde Park; it has interesting detailing. Hubbell was Vice President of Townley Metal and Hardware Company.		27 Other Surveys in Which Included None		
44 Description of Environment and Outbuildings Sited on lot at southeast corner of Campbell and Glead Terrace.		46. Prepared by Milton F. Perry		
45 Sources of Information Site visit. Kansas City Water Permit #36899 Kansas City Building Permit #8907 1910 Kansas City Directory, p. 762		47. Organization Historic Kansas City Foundation		
		48. Date 7/30/77		
		49. Revision Date(s) 8/31/78		





HISTORIC INVENTORY

JA-AS-017-248

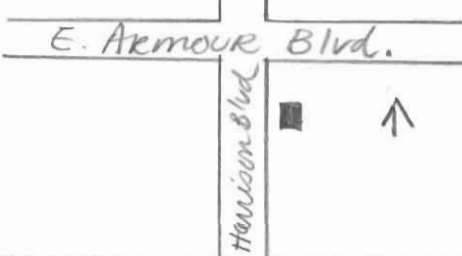
1 No		4 Present Name(s)		1 No	
2 County Jackson		Residence, 3504 Harrison Boulevard		2 County Jackson	
3 Location of Negatives Historic Kansas City Foundation		5 Other Name(s)		4 Present Name(s) Residence, 3504 Harrison Boulevard	
6 Specific Location 3504 Harrison Boulevard		16 Thematic Category Architecture		28. No. of Stories 2 1/2	
7 City or Town If Rural, Township & Vicinity Kansas City, Missouri		17 Date(s) or Period 1897		29. Basement? Yes <input checked="" type="checkbox"/> No <input type="checkbox"/>	
8 Site Plan with North Arrow EAST 36TH STREET		18 Style or Design Vernacular		30. Foundation Material Stone	
		19 Architect or Engineer		31. Wall Construction Frame/stone	
		20. Contractor or Builder		32. Roof Type & Material Gable/comp. shingles	
(UTM) A. 15/363990/4324780 B. 15/363980/4324000		21. Original Use, if apparent Residence		33. No. of Bays Front 3 Side 4	
C. 15/363190/4324000 D. 15/363250/4324810		22 Present Use Residence		34. Wall Treatment Painted Shingles	
9 Coordinates UTM		23 Ownership Public <input type="checkbox"/> Private <input checked="" type="checkbox"/>		35. Plan Shape Rectangle	
10 Site <input type="checkbox"/> Building <input checked="" type="checkbox"/> Structure <input type="checkbox"/> Object <input type="checkbox"/>		24. Owner's Name & Address, if known Western Holding Corp 25 E 12th St, 7th Fl KCMO 64106		36. Changes (Explain in #42) Addition <input type="checkbox"/> Altered <input type="checkbox"/> Moved <input type="checkbox"/>	
11. On National Register? Yes <input type="checkbox"/> No <input checked="" type="checkbox"/>		25. Open to Public? Yes <input type="checkbox"/> No <input checked="" type="checkbox"/>		37. Condition Interior Unknown Exterior Good	
12 Is It Eligible? Yes <input type="checkbox"/> No <input type="checkbox"/>		26 Local Contact Person or Organization Historic Kansas City Foundation		38. Preservation Underway? Yes <input type="checkbox"/> No <input checked="" type="checkbox"/>	
13 Part of Estab Hist Dist? Yes <input type="checkbox"/> No <input checked="" type="checkbox"/>		27. Other Surveys in Which Included None		39. Endangered? By What? Yes <input type="checkbox"/> No <input checked="" type="checkbox"/>	
14. District Potent'l? Yes <input type="checkbox"/> No <input type="checkbox"/>				40. Visible from Public Road? Yes <input checked="" type="checkbox"/> No <input type="checkbox"/>	
15 Name of Established District				41. Distance from and Frontage on Road Approx	
42. Further Description of Important Features Bays; n/e corner 1st floor; s/e corner 2nd floor, wood and stone porch; brackets.					
43. History and Significance An early example of a locally popular "shirtwaist" type house.					
44. Description of Environment and Outbuildings Yard above street grade; stone retaining wall along street.					
45. Sources of Information Site visit. Kansas City Water Permit #14104					
46. Prepared by Milton F. Perry					
47. Organization Historic Kansas City Foundation					
48. Date 8/31/78					
49. Revision Date(s)					





HISTORIC INVENTORY

JA-AS-017-249

1 No		4 Present Name(s) 3505 Harrison Boulevard		1 No
2 County Jackson		5 Other Name(s)		
3 Location of Negatives Historic Kansas City Foundation				
6 Specific Location 3505 Harrison Boulevard		16 Thematic Category Architecture		2 County Jackson
7 City or Town II Rural, Township & Vicinity Kansas City, Missouri		17 Date(s) or Period 1904		
8 Site Plan with North Arrow 		18 Style or Design Vernacular		
		19 Architect or Engineer Unknown		4 Present Name(s) 3505 Harrison Boulevard
		20 Contractor or Builder Unknown		
		21 Original Use, if apparent Residence		
		22 Present Use Residence		
		23 Ownership Public <input type="checkbox"/> Private <input checked="" type="checkbox"/>		
		24 Owner's Name & Address, if known Day, James B. & Barbara 3716 Locust St., Kansas City, Mo. 64109		
		25 Open to Public? Yes <input type="checkbox"/> No <input checked="" type="checkbox"/>		
		26 Local Contact Person or Organization Historic Kansas City Foundation		
		27 Other Surveys in Which Included None		
9 Coordinates UTM Lat C. 15/363190/4324000 Long D. 15/363250/4324810		28 No. of Stories 2 1/2		
10 Site <input checked="" type="checkbox"/> Building <input checked="" type="checkbox"/> Structure <input type="checkbox"/> Object <input type="checkbox"/>		29 Basement? Yes <input checked="" type="checkbox"/> No <input type="checkbox"/>		
11 On National Register? Yes <input type="checkbox"/> No <input checked="" type="checkbox"/>		30 Foundation Material brick		
12 Is It Eligible? Yes <input type="checkbox"/> No <input type="checkbox"/>		31 Wall Construction frame & brick		
13 Part of Estab Hist. Dist.? Yes <input type="checkbox"/> No <input checked="" type="checkbox"/>		32 Roof Type & Material bell-cast gable; comp. shingle		
14 District Potent'l? Yes <input type="checkbox"/> No <input type="checkbox"/>		33 No. of Bays Front 3 Side 2		
15 Name of Established District		34 Wall Treatment brick & clapboard		
		35 Plan Shape rect.		
		36 Changes (Explain in #42) Addition <input type="checkbox"/> Altered <input type="checkbox"/> Moved <input type="checkbox"/>		
		37 Condition Interior Unknown Exterior Good		
		38 Preservation Underway? Yes <input type="checkbox"/> No <input checked="" type="checkbox"/>		
		39 Endangered? By What? Yes <input type="checkbox"/> No <input checked="" type="checkbox"/>		
		40 Visible from Public Road? Yes <input checked="" type="checkbox"/> No <input type="checkbox"/>		
		41 Distance from and Frontage on Road Approx		
42 Further Description of Important Features Two story bay on southeast with bellcast gable roof. Brick quoining at corners. Addition of exterior stairs. Porch with returned gable roof.				
43 History and Significance Contributes to the architectural character of the historic district				
44 Description of Environment and Outbuildings				
45 Sources of Information Site visit. Kansas City Water Permit #20998				
46 Prepared by Joan Michalak				
47 Organization Historic Kansas City Foundation				
48 Date 8/31/78 49 Revision Date(s)				





HISTORIC INVENTORY

JA-AS-017-250

1 No		4 Present Name(s)		1 No	
2 County Jackson		Residence 3506 Harrison Blvd.		2 County Jackson	
3 Location of Negatives Historic K.C. Foundation		5 Other Name(s)		4 Present Name(s) Residence 3506 Harrison Blvd.	
6 Specific Location 3506 Harrison Blvd.		16 Thematic Category Architecture		28 No. of Stories 2½	
7 City or Town If Rural, Township & Vicinity Kansas City, Missouri		17 Date(s) or Period 1897		29 Basement? Yes <input checked="" type="checkbox"/> No <input type="checkbox"/>	
8 Site Plan with North Arrow E. Armour Blvd. Harrison Blvd. E. 36th Street		18 Style or Design Vernacular		30 Foundation Material Stone	
9 Coordinates UTM Lat Long		19 Architect or Engineer		31 Wall Construction Frame	
10 Site Building <input checked="" type="checkbox"/> Structure <input type="checkbox"/> Object <input type="checkbox"/>		20 Contractor or Builder		32 Roof Type & Material Gable; Comp. Shingles	
11 On National Register? Yes <input type="checkbox"/> No <input type="checkbox"/>		21 Original Use, if apparent Residence		33 No. of Bays Front 2 Side 3	
12 Is It Eligible? Yes <input type="checkbox"/> No <input type="checkbox"/>		22 Present Use Residence		34 Wall Treatment Brick	
13 Part of Estab Hist Dist? Yes <input type="checkbox"/> No <input type="checkbox"/>		23 Ownership Public <input type="checkbox"/> Private <input checked="" type="checkbox"/>		35 Plan Shape Rect.	
14 District Potent'l? Yes <input type="checkbox"/> No <input type="checkbox"/>		24 Owner's Name & Address, if known McDaniel, Kentucky L 3506 Harrison Blvd, KCMO 64109		36 Changes (Explain in #42) Addition <input type="checkbox"/> Altered <input type="checkbox"/> Moved <input type="checkbox"/>	
15 Name of Established District		25 Open to Public? Yes <input type="checkbox"/> No <input checked="" type="checkbox"/>		37 Condition Interior Unknown Exterior Good	
42 Further Description of Important Features Pedimented gable on front of house; elliptical arch lintels over window, porch has railing with turned balusters. Remodeled 1909.		26 Local Contact Person or Organization Historic K.C. Foundation		38 Preservation Underway? Yes <input type="checkbox"/> No <input checked="" type="checkbox"/>	
43 History and Significance Interesting example of vernacular architecture. J. A. Rose, developer, listed in the 1898 Kansas City Directory - built this house		27 Other Surveys in Which Included None		39 Endangered? By What? Yes <input type="checkbox"/> No <input checked="" type="checkbox"/>	
44 Description of Environment and Outbuildings		40 Visible from Public Road? Yes <input checked="" type="checkbox"/> No <input type="checkbox"/>		41 Distance from and Frontage on Road	
45 Sources of Information Site Visit Kansas City Water Permit #14105 Kansas City Building Permit #46511		46 Prepared by Joan Michalak		47 Organization Historic K.C. Foundation	
		48 Date 8/31/78		49 Revision Date(s)	



HISTORIC INVENTORY

JA-AS-017-251

1 No		4 Present Name(s) Residence 3516 Harrison Blvd.		1 No	
2 County Jackson		5 Other Name(s)		2 County Jackson	
3 Location of Negatives Historic K.C. Foundation				4 Present Name(s) Residence 3516 Harrison Blvd.	
6 Specific Location 3516 Harrison Blvd.		16 Thematic Category Architecture		28. No. of Stories 2 1/2	
7 City or Town II Rural, Township & Vicinity Kansas City, Missouri		17 Date(s) or Period 1904		29. Basement? Yes <input checked="" type="checkbox"/> No <input type="checkbox"/>	
8 Site Plan with North Arrow E. Armour Blvd. Harrison Blvd.		18 Style or Design Vernacular		30. Foundation Material Stone	
		19. Architect or Engineer		31. Wall Construction Frame	
		20 Contractor or Builder		32. Roof Type & Material Gable; Comp Shingles	
		21. Original Use, if apparent Residence		33. No. of Bays Front 2 Side 3	
		22 Present Use Residence		34. Wall Treatment Asbestos Siding	
		23 Ownership Public <input type="checkbox"/> Private <input checked="" type="checkbox"/>		35. Plan Shape Rect.	
		24. Owner's Name & Address, if known Myer, William R. 3516 Harrison Blvd. Kansas City, Mo. 64109		36. Changes (Explain in #42) Addition <input type="checkbox"/> Altered <input type="checkbox"/> Moved <input type="checkbox"/>	
9 Coordinates Lat Long		25. Open to Public? Yes <input type="checkbox"/> No <input checked="" type="checkbox"/>		37. Condition Interior Unknown Exterior Good	
10 Site Building <input checked="" type="checkbox"/> Structure <input type="checkbox"/> Object <input type="checkbox"/>		26. Local Contact Person or Organization Historic K.C. Foundation		38. Preservation Underway? Yes <input type="checkbox"/> No <input checked="" type="checkbox"/>	
11 On National Register? Yes <input type="checkbox"/> No <input type="checkbox"/>		27. Other Surveys in Which Included None		39. Endangered? By What? Yes <input type="checkbox"/> No <input checked="" type="checkbox"/>	
12. Is It Eligible? Yes <input type="checkbox"/> No <input type="checkbox"/>				40. Visible from Public Road? Yes <input checked="" type="checkbox"/> No <input type="checkbox"/>	
13 Part of Estab Hist Dist? Yes <input type="checkbox"/> No <input type="checkbox"/>				41. Distance from and Frontage on Road	
14. District Potent'l? Yes <input type="checkbox"/> No <input type="checkbox"/>					
15 Name of Established District					
42 Further Description of Important Features Very tall proportions for a "Shirtwaist" house; no projection of gable, it is flush with the facade. Porch has a railing with turned balusters. Remodeled in 1908					
43 History and Significance Another variation of "Shirtwaist" house which contributes to character of neighborhood. Built by J. A. Rose a developer at that time.					
44 Description of Environment and Outbuildings					
45 Sources of Information Site Visit Kansas City Water Permit #16250 Kansas City Building Permit #44168					
46. Prepared by Joan Michalak					
47. Organization Historic K.C. Foundation					
48. Date 8/31/78					
49 Revision Date(s)					



HISTORIC INVENTORY

JA-AS-017-252

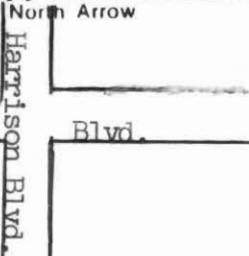

1 No		4. Present Name(s) Residence, 3518 Harrison Blvd.		1 No	
2 County Jackson		5. Other Name(s) Lee L. Lyon Residence		2. County Jackson	
3 Location of Negatives Historic Kansas City Foundation				4. Present Name(s) Residence, 3518 Harrison Blvd.	
6 Specific Location 3517 Harrison Blvd.		16. Thematic Category Architecture		28. No. of Stories 2 1/2	
7 City or Town If Rural, Township & Vicinity Kansas City, Missouri		17 Date(s) or Period 1908		29. Basement? Yes <input checked="" type="checkbox"/> No <input type="checkbox"/>	
8 Site Plan with North Arrow E. Armour Boulevard Harrison ↑		18 Style or Design Colonial Revival		30. Foundation Material Cut stone	
		19. Architect or Engineer		31. Wall Construction Brick	
		20. Contractor or Builder L. C. Watson		32. Roof Type & Material Gable; comp shingles	
		21. Original Use, if apparent Residence		33. No. of Bays Front 3 Side 3	
		22. Present Use Residence		34. Wall Treatment Brick	
		23. Ownership Public <input type="checkbox"/> Private <input checked="" type="checkbox"/>		35. Plan Shape Rect.	
9 Coordinates Lat C. 15/363190/4324000 Long D. 15/363250/4324810		24. Owner's Name & Address, if known Brown, Arthur P. O. Box 15711, KCMO 64106		36. Changes Addition: (Explain in #42) Altered <input type="checkbox"/> Moved <input type="checkbox"/>	
10 Site: <input type="checkbox"/> Building <input checked="" type="checkbox"/> Structure: <input type="checkbox"/> Object: <input type="checkbox"/>		25. Open to Public? Yes <input type="checkbox"/> No <input checked="" type="checkbox"/>		37. Condition Interior Unknown Exterior Good	
11. On National Register? Yes <input type="checkbox"/> No <input checked="" type="checkbox"/>		26. Local Contact Person or Organization Historic Kansas City Foundation		38. Preservation Underway? Yes <input type="checkbox"/> No <input checked="" type="checkbox"/>	
12. Is It Eligible? Yes <input type="checkbox"/> No <input type="checkbox"/>		27. Other Surveys in Which Included None		39. Endangered? By What? Yes <input type="checkbox"/> No <input checked="" type="checkbox"/>	
13. Part of Estab. Hist. Dist.? Yes <input type="checkbox"/> No <input checked="" type="checkbox"/>				40. Visible from Public Road? Yes <input checked="" type="checkbox"/> No <input type="checkbox"/>	
14. District Potent'l? Yes <input type="checkbox"/> No <input type="checkbox"/>				41. Distance from and Frontage on Road Approx	
15 Name of Established District					
42. Further Description of Important Features White stone quoins; pediment over center entrance; two dormers in front roof slope.				5. Other Name(s) Lee Lyon Residence	
43. History and Significance This house contributes to the overall architectural quality of the historic district.					
44. Description of Environment and Outbuildings					
45. Sources of Information Site visit. Kansas City Building Permit 8915 Kansas City Water Permit 37294 1910 Kansas City Directory				46. Prepared by Milton F. Perry	
				47. Organization Historic Kansas City Foundation	
				48. Date 7/30/78	
				49. Revision Date(s) 8/31/78	





HISTORIC INVENTORY

JA-AS-017-253

1 No		4 Present Name(s)		1 No	
2 County Jackson		Residence, 3518 Harrison Blvd.		2 County Jackson	
3 Location of Negatives Historic Kansas City Foundation		5 Other Name(s) Lee L. Lyon Residence		4 Present Name(s) Residence, 3518 Harrison Blvd.	
6 Specific Location 3518 Harrison Blvd.		16 Thematic Category Architecture		28. No. of Stories 2 1/2	
7 City or Town Kansas City, Missouri		17 Date(s) or Period 1908		29. Basement? Yes <input checked="" type="checkbox"/> No <input type="checkbox"/>	
8 Site Plan with North Arrow 		18 Style or Design Colonial Revival		30. Foundation Material Cut stone	
		19 Architect or Engineer Unknown		31. Wall Construction Brick	
		20 Contractor or Builder L. C. Watson		32. Roof Type & Material Gable, comp. shingles	
		21. Original Use, if apparent Residence		33. No. of Bays Front 3 Side 3	
		22 Present Use Residence		34. Wall Treatment Natural	
		23 Ownership Public <input type="checkbox"/> Private <input checked="" type="checkbox"/>		35. Plan Shape Rect.	
9 Coordinates Lat C. 15/363190/4324000 Long D. 15/363250/4324810		24. Owner's Name & Address, if known		36. Changes (Explain in #42) Addition <input type="checkbox"/> Moved <input type="checkbox"/>	
10 Site <input type="checkbox"/> Building <input checked="" type="checkbox"/> Structure <input type="checkbox"/> Object <input type="checkbox"/>		25. Open to Public? Yes <input type="checkbox"/> No <input checked="" type="checkbox"/>		37. Condition Interior Unknown Exterior Good	
11. On National Register? Yes <input type="checkbox"/> No <input checked="" type="checkbox"/>		26. Local Contact Person or Organization Historic Kansas City Foundation		38. Preservation Underway? Yes <input type="checkbox"/> No <input checked="" type="checkbox"/>	
12 Is It Eligible? Yes <input type="checkbox"/> No <input type="checkbox"/>		27. Other Surveys in Which Included None		39. Endangered? By What? Yes <input type="checkbox"/> No <input checked="" type="checkbox"/>	
13 Part of Estab Hist Dist? Yes <input type="checkbox"/> No <input checked="" type="checkbox"/>				40. Visible from Public Road? Yes <input checked="" type="checkbox"/> No <input type="checkbox"/>	
14. District Potent'l? Yes <input type="checkbox"/> No <input type="checkbox"/>				41. Distance from and Frontage on Road Approx 30' x 50'	
15 Name of Established District					
42. Further Description of Important Features White stone quoins; pediment over center entrance; two dormers in front roof slope.					
43 History and Significance					
44 Description of Environment and Outbuildings					
45 Sources of Information Site visit. Kansas City Building Permit # 8915				46. Prepared by Milton F. Perry	
				47. Organization Historic Kansas City Foundation	
				48. Date 7/30/77	
				49. Revision Date(s)	

5 Other Name(s)
Lee L. Lyon Residence



HISTORIC INVENTORY

JA-AS-017-254

1 No		4. Present Name(s) Residence, 3521 Harrison Boulevard		1 No	
2 County Jackson		5. Other Name(s) John B. Hayes Residence		2. County Jackson	
3 Location of Negatives Historic Kansas City Foundation				4. Present Name(s) Residence, 3521 Harrison Blvd.	
6 Specific Location 3521 Harrison Blvd.		16. Thematic Category Architecture		28. No. of Stories 2 1/2	
7 City or Town If Rural, Township & Vicinity Kansas City, Missouri		17 Date(s) or Period 1908		29. Basement? Yes <input checked="" type="checkbox"/> No <input type="checkbox"/>	
8 Site Plan with North Arrow East Armour Blvd. Harrison Bl. ↑		18 Style or Design Vernacular		30. Foundation Material Cut stone	
		19. Architect or Engineer		31. Wall Construction Brick	
		20. Contractor or Builder Emmett E. Jones		32. Roof Type & Material Hip; comp. shingles	
		21. Original Use, if apparent Residence		33. No. of Bays Front 3 Side 3	
		22 Present Use Residence		34. Wall Treatment Brick	
		23 Ownership Public <input type="checkbox"/> Private <input checked="" type="checkbox"/>		35. Plan Shape Rect.	
(UTM) A. 15/363990/4324780 B. 15/363980/4324000		24. Owner's Name & Address, if known Saylor, Mary G. 3521 Harrison Blvd, KCMO 64109		36. Changes (Explain in #42) Addition <input type="checkbox"/> Moved <input type="checkbox"/>	
9 Coordinates Lat C. 15/363190/4324000 Long D. 15/363250/4324810		25. Open to Public? Yes <input type="checkbox"/> No <input checked="" type="checkbox"/>		37. Condition Interior Unknown Exterior Good	
10 Site <input type="checkbox"/> Building <input checked="" type="checkbox"/> Structure <input type="checkbox"/> Object <input type="checkbox"/>		26. Local Contact Person or Organization Historic Kansas City Foundation		38. Preservation Underway? Yes <input type="checkbox"/> No <input checked="" type="checkbox"/>	
11. On National Register? Yes <input type="checkbox"/> No <input checked="" type="checkbox"/>		27. Other Surveys in Which Included None		39. Endangered? By What? Yes <input type="checkbox"/> No <input checked="" type="checkbox"/>	
12 Is It Eligible? Yes <input type="checkbox"/> No <input type="checkbox"/>				40. Visible from Public Road? Yes <input checked="" type="checkbox"/> No <input type="checkbox"/>	
13 Part of Estab Hist Dist.? Yes <input type="checkbox"/> No <input checked="" type="checkbox"/>				41. Distance from and Frontage on Road Approx	
14. District Potent'l? Yes <input type="checkbox"/> No <input type="checkbox"/>					
15 Name of Established District					
42. Further Description of Important Features Hipped dormers in roof slopes; white stone trim; porch across front.					
43 History and Significance This house contributes to the overall architectural quality of the historic district.					
44 Description of Environment and Outbuildings Garage built 1911.					
45 Sources of Information Site visit. Kansas City Building Permits #8879 and 49471 Kansas City Water Permit # 36867 1910 Kansas City Directory					
46. Prepared by Milton F. Perry					
47. Organization Historic Kansas City Foundation					
48. Date 7/30/77 49 Revision Date(s) 8/31/78					



John B. Hayes Residence



HISTORIC INVENTORY

JA-AS-017-255

1 No		4 Present Name(s) Residence 3522 Harrison Blvd.		1 No
2 County Jackson		5 Other Name(s)		
3 Location of Negatives Historic Kansas City Foundation				
6 Specific Location 3522 Harrison Blvd.		16 Thematic Category Architecture	28 No. of Stories 2 1/2	2 County Jackson
7 City or Town If Rural, Township & Vicinity Kansas City, Missouri		17 Date(s) or Period 1904	29 Basement? Yes <input checked="" type="checkbox"/> No <input type="checkbox"/>	
8 Site Plan with North Arrow E. Armour Blvd. ↑ Harrison Blvd.		18 Style or Design Craftsman	30 Foundation Material Stone	
		19 Architect or Engineer	31 Wall Construction Stone & Frame	4 Present Name(s) Residence, 3522 Harrison Blvd.
		20 Contractor or Builder Cowherd Brothers	32 Roof Type & Material Gable & Comp. Shingles	
		21 Original Use, if apparent Residence	33 No. of Bays Front 3 Side 4	
		22 Present Use Residence	34 Wall Treatment Asbestos Siding & Stone	5
		23 Ownership Public <input type="checkbox"/> Private <input checked="" type="checkbox"/>	35 Plan Shape Irregular	
		24 Owner's Name & Address, if known Sedorcek, Jean P. O. Box 2062 Kansas City, Kansas 66102	36 Changes (Explain in #42) Addition <input type="checkbox"/> Altered <input type="checkbox"/> Moved <input type="checkbox"/>	
9 Coordinates Lat C. 15/363190/4324000 Long D. 15/363250/4324810		25 Open to Public? Yes <input type="checkbox"/> No <input checked="" type="checkbox"/>	37 Condition Interior Unknown Exterior Good	
10 Site <input type="checkbox"/> Building <input checked="" type="checkbox"/> Structure <input type="checkbox"/> Object <input type="checkbox"/>		26 Local Contact Person or Organization Historic Kansas City Foundation	38 Preservation Underway? Yes <input type="checkbox"/> No <input checked="" type="checkbox"/>	
11 On National Register? Yes <input type="checkbox"/> No <input checked="" type="checkbox"/>		27 Other Surveys in Which Included None	39 Endangered? By What? Yes <input type="checkbox"/> No <input checked="" type="checkbox"/>	
12 Is It Eligible? Yes <input type="checkbox"/> No <input type="checkbox"/>			40 Visible from Public Road? Yes <input checked="" type="checkbox"/> No <input type="checkbox"/>	
13 Part of Estab. Hist. Dist.? Yes <input type="checkbox"/> No <input checked="" type="checkbox"/>			41 Distance from and Frontage on Road Approx	
14 District Potent'l? Yes <input type="checkbox"/> No <input type="checkbox"/>				
15 Name of Established District				
42 Further Description of Important Features Some half-timber decoration, strongly projecting eaves with exposed rafters. Large brackets support the porch roof. Garage added 1911; sleeping porch added 1915.		Photo		
43 History and Significance One of few craftsman houses in the neighborhood.				
44 Description of Environment and Outbuildings				
45 Sources of Information Site visit. Kansas City Water Permit #25877 Kansas City Building Permit #49236 and 58343		46 Prepared by Joan Michalak 47 Organization Historic Kansas City Foundation 48 Date 8/31/78 49 Revision Date(s)		



Office of Historic Preservation, P.O. Box 176, Jefferson City, Missouri 65101
HISTORIC INVENTORY

JA-AS-017-250


1 No		4 Present Name(s) Residence, 3525 Harrison Blvd.		1 No	
2 County Jackson		5 Other Name(s) E. C. Platt Residence			2 County Jackson
3 Location of Negatives Historic K.C. Foundation					
6 Specific Location 3525 Harrison Blvd.		16 Thematic Category Architecture		4 Present Name(s) Residence 3525 Harrison Blvd.	
7 City or Town If Rural, Township & Vicinity Kansas City, Missouri		17 Date(s) or Period 1908			
8 Site Plan with North Arrow East Armour Blvd ↑ Harrison Blvd.		18 Style or Design Colonial Revival		5 Other Name(s) E. C. Platt Residence	
9 Coordinates UTM Lat Long		19 Architect or Engineer Shepard & Farrar			
10 Site Building X Structure Object		20 Contractor or Builder Joe Hellman		6 Other Name(s) E. C. Platt Residence	
11 On National Register? Yes No		21 Original Use, if apparent Residence			
12 Is It Eligible? Yes No		22 Present Use Residence		7 Other Name(s) E. C. Platt Residence	
13 Part of Estab Hist Dist? Yes No		23 Ownership Public <input type="checkbox"/> Private <input checked="" type="checkbox"/>			
14 District Potent'l? Yes No		24 Owner's Name & Address GIER DELTA W & ADRA C 1717 LIPPER AVE HIGGINSVILLE MO 64037		8 Other Name(s) E. C. Platt Residence	
15 Name of Established District		25 Open to Public? Yes <input type="checkbox"/> No <input checked="" type="checkbox"/>			
42 Further Description of Important Features Three wood dormers with strongly projecting returned gables in front roof slope; classic style columned porch over entrance. Brick quoining. Six over one windows with decorative lintel above.		26 Local Contact Person or Organization Historic K.C. Foundation		9 Other Name(s) E. C. Platt Residence	
43 History and Significance A nearly pure Georgian structure, with classic balance.		27 Other Surveys in Which Included None			
44 Description of Environment and Outbuildings Drive to rear garage along south of house. Garage built in 1912. Sleeping Porch added 1916.		45 Sources of Information Site Visit. Kansas City Water Permit 35543 Kansas City Building Permits 8713, 53482 and 60032 1909 Kansas City Directory		10 Other Name(s) E. C. Platt Residence	
46 Prepared by Milton F. Perry		47 Organization Historic K.D. Foundation			
48 Date 7/30/77		49 Revision Date(s) 8/31/78			





HISTORIC INVENTORY

JA AS-017-257

1 No		4 Present Name(s)		1 No	
2 County Jackson		Residence, 3526 Harrison Blvd.		2 County Jackson	
3 Location of Negatives Historic K.C. Foundation		5 Other Name(s) Franklin E. Reed Residence		4 Present Name(s) Residence, 3526 Harrison Blvd.	
6 Specific Location 3526 Harrison Blvd.		16 Thematic Category Architecture		28 No of Stories 2 1/2	
7 City or Town If Rural, Township & Vicinity Kansas City, Missouri		17 Date(s) or Period 1910		29 Basement? Yes <input checked="" type="checkbox"/> No <input type="checkbox"/>	
8 Site Plan with North Arrow 		18 Style or Design Colonial Modified Revival		30 Foundation Material Cut Stone	
9 Coordinates UTM Lat Long		19 Architect or Engineer Shepard & Farrar		31 Wall Construction Frame & Stone	
10 Site Building <input checked="" type="checkbox"/> Structure <input type="checkbox"/> Object <input type="checkbox"/>		20 Contractor or Builder R. M. Tibbitts		32 Roof Type & Material Gable, Comp. Shingles	
11 On National Register? Yes <input type="checkbox"/> No <input type="checkbox"/>		21 Original Use, if apparent Residence		33 No. of Bays Front 3 Side 3	
12 Is It Eligible? Yes <input type="checkbox"/> No <input type="checkbox"/>		22 Present Use Residence		34 Wall Treatment Stone & painted stucco	
13 Part of Estab Hist Dist? Yes <input type="checkbox"/> No <input type="checkbox"/>		23 Ownership Public <input type="checkbox"/> Private <input checked="" type="checkbox"/>		35 Plan Shape Rect.	
14 District Potent'l? Yes <input type="checkbox"/> No <input type="checkbox"/>		24 WHITNEY TIMOTHY GAYLE & ELIZABETH MC CARLEY 3526 HARRISON BLVD KANSAS CITY MO 64109		36 Changes (Explain in #42) Addition <input type="checkbox"/> Altered <input type="checkbox"/> Moved <input type="checkbox"/>	
15 Name of Established District		25 Open to Public? Yes <input type="checkbox"/> No <input checked="" type="checkbox"/>		37 Condition Interior Unknown Exterior Good	
42 Further Description of Important Features Two dormers in front roof slope; small elliptical arch entrance; sun porch on south end.		26 Local Contact Person or Organization Historic K.C. Foundation		38 Preservation Underway? Yes <input type="checkbox"/> No <input checked="" type="checkbox"/>	
43 History and Significance Structure has Arts and Crafts modifications (exposed rafters, roof overhand, stone porch).		27 Other Surveys in Which Included None		39 Endangered? By What? Yes <input type="checkbox"/> No <input checked="" type="checkbox"/>	
44 Description of Environment and Outbuildings Garage built 1917, stone and frame, rear of house.		45 Sources of Information Site Visit Kansas City Building Permits #25422 and 62043. Sara Mullin Baldwin (ed) Who's Who in Kansas City, 1930 (Hebron ne.) Robert M. Baldwin Corp. 1930), 158 Kansas City Water Permit #10091; 1911 Kansas City Directory		40 Visible from Public Road? Yes <input checked="" type="checkbox"/> No <input type="checkbox"/>	
46 Prepared by Milton F. Perry		47 Organization Historic K.C. Foundation		41 Distance from and Frontage on Road	
48 Date 7/30/77		49 Revision Date(s) 8/31/78		5 Other Name(s) Franklin E. Reed Residence	



HISTORIC INVENTORY

JAAS-017-258

1 No		4 Present Name(s)		1 No	
2 County Jackson		Residence, 3529 Harrison Boulevard		2 County Jackson	
3 Location of Negatives Historic Kansas City Foundation		5 Other Name(s) James D. Dominick Residence		4 Present Name(s) Residence, 3529 Harrison Blvd	
6 Specific Location 3529 Harrison Boulevard		16 Thematic Category Architecture		28. No. of Stories 2 1/2	
7 City or Town If Rural, Township & Vicinity Kansas City, Missouri		17 Date(s) or Period 1909		29. Basement? Yes <input checked="" type="checkbox"/> No <input type="checkbox"/>	
8 Site Plan with North Arrow E. ARMOUR BLVD. ↑ HARRISON BLVD.		18 Style or Design Colonial Revival		30. Foundation Material Cut stone	
		19 Architect or Engineer L. C. Watson		31. Wall Construction Stone & Frame	
		20 Contractor or Builder L. C. Watson		32. Roof Type & Material Gable, comp. shingles	
		21. Original Use, if apparent Residence		33. No. of Bays Front 3 Side 3	
		22 Present Use Residence		34. Wall Treatment Shingles, painted	
		23 Ownership Public <input type="checkbox"/> Private <input checked="" type="checkbox"/>		35. Plan Shape Rectangle	
9 Coordinates Lat C. 15/363990/4324780 Long D. 15/363980/4324000		24 Owner's Name & Address MEYER FRED & ELAINE 4136 HARRISON KANSAS CITY MO 64110		36. Changes (Explain in #42) Addition <input type="checkbox"/> Altered <input type="checkbox"/> Moved <input type="checkbox"/>	
10 Site <input type="checkbox"/> Building <input checked="" type="checkbox"/> Structure <input type="checkbox"/> Object <input type="checkbox"/>		25. Open to Public? Yes <input type="checkbox"/> No <input checked="" type="checkbox"/>		37. Condition Interior Unknown Exterior Good	
11. On National Register? Yes <input type="checkbox"/> No <input checked="" type="checkbox"/>		26. Local Contact Person or Organization Historic Kansas City Foundation		38. Preservation Underway? Yes <input type="checkbox"/> No <input checked="" type="checkbox"/>	
12 Is It Eligible? Yes <input type="checkbox"/> No <input type="checkbox"/>		27. Other Surveys in Which Included		39. Endangered? By What? Yes <input type="checkbox"/> No <input checked="" type="checkbox"/>	
13 Part of Estab Hist Dist? Yes <input type="checkbox"/> No <input checked="" type="checkbox"/>				40. Visible from Public Road? Yes <input checked="" type="checkbox"/> No <input type="checkbox"/>	
14. District Potent'l? Yes <input type="checkbox"/> No <input type="checkbox"/>				41. Distance from road	
15 Name of Established District					
42. Further Description of Important Features Two dormers in front roof slope; gabled porch over center entrance; two story addition to south.					
43. History and Significance A colonial revival house with arts and crafts elements (exposed rafters, brackets, projecting eaves, etc.) James D. Dominick, owner 1920's, 1930's, was president of a local bank (Traders Ntl. Bank).					
44. Description of Environment and Outbuildings Garage built 1920.					
45. Sources of Information Site visit. Kansas City Building Permits #24718 and 69034 Sara Mullin Baldwin (ed) Who's Who in Kansas City, 1930 (Hebron, Ne., Robert M. Baldwin Corp., 1930)59 Kansas City Water Permit #40579					
46. Prepared by Milton F. Perry					
47. Organization Historic Kansas City Foundation					
48. Date 8/31/78					
49. Revision Date(s)					

5 Other Name(s)
James D. Dominick Residence



Office of Historic Preservation, P.O. Box 176, Jefferson City, Missouri 65101

HISTORIC INVENTORY

JA-AS-017-259


1 No		4 Present Name(s)		1 No	
2 County Jackson		Residence, 3530 Harrison Blvd.		2 County Jackson	
3 Location of Negatives Historic Kansas City Foundation		5 Other Name(s)		4 Present Name(s) Residence 3530 Harrison Blvd.	
6 Specific Location 3530 Harrison Blvd.		16 Thematic Category Architecture		28 No. of Stories 2 1/2	
7 City or Town If Rural, Township & Vicinity Kansas City, Missouri		17 Date(s) or Period 1911		29 Basement? Yes <input checked="" type="checkbox"/> No <input type="checkbox"/>	
8 Site Plan with North Arrow E. Armour Blvd E. 36th Street		18 Style or Design Vernacular		30 Foundation Material Cut stone	
9 Coordinates Lat Long		19 Architect or Engineer F. C. Gurn		31 Wall Construction Cut stone	
10 Site Building <input checked="" type="checkbox"/> Structure <input type="checkbox"/> Object <input type="checkbox"/>		20 Contractor or Builder		32 Roof Type & Material Hip; Comp. Shingles	
11 On National Register? Yes <input type="checkbox"/> No <input type="checkbox"/>		21 Original Use, if apparent Residence		33 No. of Bays Front 3 Side 3	
12 Is It Eligible? Yes <input type="checkbox"/> No <input type="checkbox"/>		22 Present Use Residence		34 Wall Treatment Stone	
13 Part of Estab Hist Dist? Yes <input type="checkbox"/> No <input type="checkbox"/>		23 Ownership Public <input type="checkbox"/> Private <input checked="" type="checkbox"/>		35 Plan Shape Rect.	
14 District Potent'l? Yes <input type="checkbox"/> No <input type="checkbox"/>		24 Owner's Name & Address, if known Colvin Walter A Jr & Flueta A 3530 Harrison Blvd KCMO 64109		36 Changes (Explain in #42) Addition <input type="checkbox"/> Altered <input type="checkbox"/> Moved <input type="checkbox"/>	
15 Name of Established District		25 Open to Public? Yes <input type="checkbox"/> No <input checked="" type="checkbox"/>		37 Condition Interior Unknown Exterior Good	
42 Further Description of Important Features Dormer in center of front roof slope, over center entrance. Porch beneath second floor overhang along north half of front. Large brackets under eaves.		26 Local Contact Person or Organization Historic K.C. Foundation		38 Preservation Underway? Yes <input type="checkbox"/> No <input checked="" type="checkbox"/>	
43 History and Significance A stone house designed by a prominent local architect.		27 Other Surveys in Which Included None		39 Endangered? By What? Yes <input type="checkbox"/> No <input checked="" type="checkbox"/>	
44 Description of Environment and Outbuildings Garage, south, built in 1912.		40 Visible from Public Road? Yes <input checked="" type="checkbox"/> No <input type="checkbox"/>		41 Distance from and Frontage on Road	
45 Sources of Information Site Visit Kansas City Building Permit #10378 and 52195 Kansas City Water Permit #47000		46 Prepared by Milton F. Perry		5 Other Name(s)	
		47 Organization Historic K.C. Foundation			
		48 Date 7/30/77		49 Revision Date(s) 8/31/78	





HISTORIC INVENTORY

JA-AS-017-260

1 No		4 Present Name(s) 3533 Harrison Boulevard		1 No
2 County Jackson		5 Other Name(s)		
3 Location of Negatives Historic Kansas City Foundation				
6 Specific Location 3533 Harrison Boulevard		16. Thematic Category Architecture	28. No. of Stories 2 1/2	2 County Jackson
7 City or Town If Rural, Township & Vicinity Kansas City, Missouri		17 Date(s) or Period 1910	29. Basement? Yes <input checked="" type="checkbox"/> No <input type="checkbox"/>	
8 Site Plan with North Arrow 		18 Style or Design Vernacular	30. Foundation Material Stone	
		19. Architect or Engineer	31. Wall Construction Stone & Frame	
		20. Contractor or Builder L. C. Watson	32. Roof Type & Material Hip; comp. shingles	
		21. Original Use, if apparent Residence	33. No. of Bays Front 3 Side 3	
		22. Present Use Residence	34. Wall Treatment Stone & painted stucco	
		23. Ownership Public <input type="checkbox"/> Private <input checked="" type="checkbox"/>	35. Plan Shape Rectangular	
		24. Owner's Name & Address, if known Gamache, Lansing 3533 Harrison Blvd KCMO 64109	36. Changes (Explain in #42) Addition <input type="checkbox"/> Altered <input type="checkbox"/> Moved <input type="checkbox"/>	
		25. Open to Public? Yes <input type="checkbox"/> No <input checked="" type="checkbox"/>	37. Condition Interior Unknown Exterior Good	
9 Coordinates UTM Lat C. 15/363190/4324000 Long D. 15/363250/4324810		26. Local Contact Person or Organization Historic Kansas City Foundation	38. Preservation Underway? Yes <input type="checkbox"/> No <input checked="" type="checkbox"/>	4 Present Name(s) 3533 Harrison Boulevard
10 Site <input type="checkbox"/> Building <input checked="" type="checkbox"/> Structure <input type="checkbox"/> Object <input type="checkbox"/>		27. Other Surveys in Which Included None	39. Endangered? By What? Yes <input type="checkbox"/> No <input checked="" type="checkbox"/>	
11. On National Register? Yes <input type="checkbox"/> No <input checked="" type="checkbox"/> 12. Is It Eligible? Yes <input type="checkbox"/> No <input type="checkbox"/>			40. Visible from Public? Yes <input checked="" type="checkbox"/>	
13. Part of Estab Hist Dist? Yes <input type="checkbox"/> No <input checked="" type="checkbox"/> 14. District Potent'l? Yes <input type="checkbox"/> No <input type="checkbox"/>				
15 Name of Established District				
42. Further Description of Important Features Much lower proportions than most shirtwaist houses. Porch is supported by two stone pillars and 2 slender doric columns. Gable on south roof is pierced by chimney.				
43. History and Significance Interesting variation on shirtwaist house; contributes to character of neighborhood.				
44. Description of Environment and Outbuildings				
45. Sources of Information Site visit. Kansas City Water Permit #8541			46. Prepared by Joan Michalak	
			47. Organization Historic Kansas City Foundation	
			48. Date 8/31/78	
			49. Revision Date(s)	

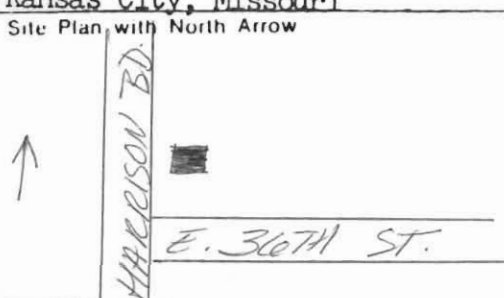



40. Visible from
Public D - 10



HISTORIC INVENTORY


JA-AS-017-261

1 No		4 Present Name(s) Residence 3537 Harrison Blvd.		1 No	
2 County Jackson		5 Other Name(s)		2 County Jackson	
3 Location of Negatives Historic Kansas City Foundation				4 Present Name(s) Residence, 3537 Harrison Blvd.	
6 Specific Location 3537 Harrison Blvd.		16 Thematic Category Architecture		28 No. of Stories 2 1/2	
7 City or Town II Rural, Township & Vicinity Kansas City, Missouri		17 Date(s) or Period 1910		29 Basement? Yes XX No I	
8 Site Plan, with North Arrow 		18 Style or Design Vernacular		30 Foundation Material Cut stone	
		19 Architect or Engineer J. H. Martling		31 Wall Construction Frame & Stone	
		20 Contractor or Builder L. C. Watson		32 Roof Type & Material Gable, comp. shingles	
		21 Original Use, if apparent Residence		33 No. of Bays Front 3 Side 5	
		22 Present Use Residence		34 Wall Treatment Painted stucco	
		23 Ownership Public I I Private X		35 Plan Shape Rectangle	
9 Coordinates Lat C. 15/363190/4324000 Long D. 15/363250/4324810		24 Owner's Name & Address, if known Smith, Eugene O & Valenti Nino 3537 Harrison 64109		36 Changes (Explain in #42) Addition I I Altered I I Moved I	
10 Site I I Building X		25 Open to Public? Yes I I No X		37 Condition Interior Unknown Exterior Good	
11 On National Register? Yes I I No X		26 Local Contact Person or Organization Historic Kansas City Foundation		38 Preservation Underway? Yes No X	
12 Is II Eligible? Yes I I No I I		27 Other Surveys in Which Included None		39 Endangered? By What? Yes I I No X	
13 Part of Estab Hist Dist? Yes I I No X				40 Visible from Public Road? Yes X No I I	
14 District Potent'l? Yes I I No I I				41 Distance from and Frontage on Road Approx	
15 Name of Established District					
42 Further Description of Important Features Large dormer center of front roof slope; porch across front; stone lower story, stucco upper stories.				5 Other Name(s)	
43 History and Significance Contributes to character of the neighborhood.					
44 Description of Environment and Outbuildings					
45 Sources of Information Site visit. Kansas City Building Permit #25798 Kansas City Water Permit #9421				46 Prepared by Milton F. Perry	
				47 Organization Historic Kansas City Foundation	
				48 Date 7/30/77	
				49 Revision Date(s) 8/31/78	



HISTORIC INVENTORY

JA-AS-017-262

1 No		4. Present Name(s) Residence, 3538 Harrison Blvd.		1 No	
2 County Jackson		5. Other Name(s)		2 County Jackson	
3 Location of Negatives Historic Kansas City Foundation				4 Present Name(s) Residence, 3538 Harrison Blvd.	
6 Specific Location 3538 Harrison Blvd.		16. Thematic Category Architecture		28. No. of Stories 2 1/2	
7 City or Town II Rural, Township & Vicinity Kansas City, Missouri		17 Date(s) or Period 1907		29. Basement? Yes <input checked="" type="checkbox"/> No <input type="checkbox"/>	
8 Site Plan with North Arrow East 36th Street Harrison Blvd.		18 Style or Design Colonial Revival		30. Foundation Material Cut stone	
		19. Architect or Engineer J. W. McKecknie		31. Wall Construction Brick	
		20. Contractor or Builder Charles Atken		32. Roof Type & Material Gable, tile	
		21. Original Use, if apparent Residence		33. No. of Bays Front 3 Side 3	
		22. Present Use Residence		34. Wall Treatment Brick	
		23. Ownership Public <input type="checkbox"/> Private <input checked="" type="checkbox"/>		35. Plan Shape Rect.	
9 Coordinates Lat C. 15/363190/4324000 Long D. 15/363250/4324810		24. Owner's Name & Address, if known The Doulos Foundation Inc %Bowser, John F. MD 3701 Madison, K.C. Mo. 64111		36. Changes Addition: (Explain in #42) Moved <input type="checkbox"/>	
10 Site <input type="checkbox"/> Building <input checked="" type="checkbox"/> Structure <input type="checkbox"/> Object <input type="checkbox"/>		25. Open to Public? Yes <input type="checkbox"/> No <input checked="" type="checkbox"/>		37. Condition Interior Unknown Exterior Good	
11. On National Register? Yes <input type="checkbox"/> No <input checked="" type="checkbox"/>		26. Local Contact Person or Organization Historic Kansas City Foundation		38. Preservation Underway? Yes <input type="checkbox"/> No <input checked="" type="checkbox"/>	
12 Is It Eligible? Yes <input type="checkbox"/> No <input type="checkbox"/>		27. Other Surveys in Which Included None		39. Endangered? By What? Yes <input type="checkbox"/> No <input checked="" type="checkbox"/>	
13 Part of Estab Hist Dist? Yes <input type="checkbox"/> No <input checked="" type="checkbox"/>				40. Visible from Public Road? Yes <input checked="" type="checkbox"/> No <input type="checkbox"/>	
14. District Potent'l? Yes <input type="checkbox"/> No <input type="checkbox"/>				41. Distance from and Frontage on Road Approx	
15 Name of Established District					
42. Further Description of Important Features Two dormers in front roof slope; uncovered porch, south half of front; center entrance is covered by a small porch.				5 Other Name(s)	
43. History and Significance Nat Milgram, owner in 1920's - 1930's, was founder and president of a large local grocery store chain.					
44. Description of Environment and Outbuildings Garage built 1917.					
45. Sources of Information Site visit. Kansas City Building Permit #8520 Kansas City Water Permit #33630				46. Prepared by Milton F. Perry 47. Organization Historic Kansas City Foundation 48. Date 7/31/77 49. Revision Date(s) 8/31/78	



HISTORIC INVENTORY

JA-AS-017263

1 No		4 Present Name(s) Residence, 3541 Harrison Blvd.		1. No 2. County Jackson 4. Present Name(s) Resident, 3541 Harrison Blvd.
2 County Jackson		5 Other Name(s)		
3 Location of Negatives Historic Kansas City Foundation				
6 Specific Location 3541 Harrison Blvd.		16 Thematic Category Architecture		28. No. of Stories 2 1/2
7 City or Town If Rural, Township & Vicinity Kansas City, Missouri		17 Date(s) or Period 1908		29. Basement? Yes <input checked="" type="checkbox"/> No <input type="checkbox"/>
8 Site Plan with North Arrow ↑ E. 36th St. Harrison Blvd.		18 Style or Design Colonial Revival		30. Foundation Material Cut Stone
		19 Architect or Engineer		31. Wall Construction Frame & Stone
		20 Contractor or Builder L. C. Watson		32. Roof Type & Material Gable, Comp. Shingles
		21. Original Use, if apparent Residence		33. No. of Bays Front 2 Side 3
		22 Present Use Residence		34. Wall Treatment Painted Shingles
		23 Ownership Public <input type="checkbox"/> Private <input checked="" type="checkbox"/>		35. Plan Shape Rect.
9 Coordinates Lat C. 15/363190/4324000 Long D. 15/363250/4324810		24 Owner's Name & Address SHINE DANIEL J & JANET D 3541 HARRISON BLVD KANSAS CITY MO 64109		36. Changes Addition <input type="checkbox"/> (Explain in #42) Altered <input type="checkbox"/> Moved <input type="checkbox"/>
10 Site <input type="checkbox"/> Building <input checked="" type="checkbox"/> Structure <input type="checkbox"/> Object <input type="checkbox"/>		25. Open to Public? Yes <input type="checkbox"/> No <input checked="" type="checkbox"/>		37. Condition Interior Unknown Exterior Good
11. On National Register? Yes <input type="checkbox"/> No <input checked="" type="checkbox"/>		26. Local Contact Person or Organization Historic Kansas City Foundation		38. Preservation Underway? Yes <input type="checkbox"/> No <input checked="" type="checkbox"/>
12. Is It Eligible? Yes <input type="checkbox"/> No <input type="checkbox"/>		27. Other Surveys in Which Included None		39. Endangered? By What? Yes <input type="checkbox"/> No <input checked="" type="checkbox"/>
13 Part of Estab Hist Dist? Yes <input type="checkbox"/> No <input checked="" type="checkbox"/>				40. Visible from Public Road? Yes <input checked="" type="checkbox"/> No <input type="checkbox"/>
14. District Potent'l? Yes <input type="checkbox"/> No <input type="checkbox"/>				41. Distance from and Frontage on Road Approx
15 Name of Established District				
42. Further Description of Important Features Single dormer window in south roof slope; porch at southwest corner.				
43. History and Significance Structure, though basically with Colonial Revival lines, demonstrates movement toward a local vernacular embodying these traits.				
44. Description of Environment and Outbuildings On corner lot; house actually faces East 36th Street				
45. Sources of Information Site visit. Kansas City Building Permits #23210 and 49853 Kansas City Water Permit #37995		46. Prepared by Milton F. Perry 47. Organization Historic Kansas City Foundation 48. Date 7/30/77 49. Revision Date(s) 8/31/78		



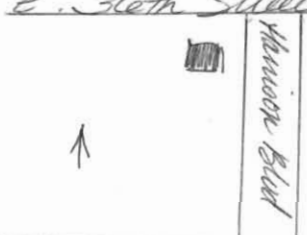


261

Office of Historic Preservation, P.O. Box 176, Jefferson City, Missouri 65101

HISTORIC INVENTORY

JA-AS017-264

1 No		4 Present Name(s) Residence, 3600 Harrison Blvd.		1 No	
2 County Jackson		5 Other Name(s) J. H. Harkless Residence		2 County Jackson	
3 Location of Negatives Historic Kansas City Foundation				4 Present Name(s) Residence, 3600 Harrison Blvd.	
6 Specific Location 3600 Harrison Blvd.		16 Thematic Category Architecture		28 No. of Stories 2 1/2	
7 City or Town If Rural, Township & Vicinity Kansas City, Missouri		17 Date(s) or Period 1905		29 Basement? Yes <input checked="" type="checkbox"/> No <input type="checkbox"/>	
8 Site Plan with North Arrow 		18 Style or Design Modified Colonial Revival		30 Foundation Material Cut stone	
		19 Architect or Engineer		31 Wall Construction Stone	
		20 Contractor or Builder		32 Roof Type & Material Hip, tile	
		21 Original Use, if apparent Residence		33 No. of Bays Front 3 Side 3	
		22 Present Use Residence		34 Wall Treatment Cut stone	
		23 Ownership Public <input type="checkbox"/> Private <input checked="" type="checkbox"/>		35 Plan Shape Square	
9 Coordinates UTM A. 15/363990/4324780 B. 15/363980/4324000 C. 15/363190/4324000 D. 15/363250/4324810		24 Owner's Name & Address, if known Perkins, Carl C. III & Dolores K. 3600 Harrison Blvd K. C. Mo. 64109		36 Changes (Explain in #42) Addition: <input type="checkbox"/> Altered: <input type="checkbox"/> Moved: <input type="checkbox"/>	
10 Site: <input type="checkbox"/> Building <input checked="" type="checkbox"/> Structure: <input type="checkbox"/> Object: <input type="checkbox"/>		25 Open to Public? Yes <input type="checkbox"/> No <input checked="" type="checkbox"/>		37 Condition Interior: <u>Unknown</u> Exterior: <u>Good</u>	
11 On National Register? Yes <input type="checkbox"/> No <input checked="" type="checkbox"/>		26 Local Contact Person or Organization Historic Kansas City Foundation		38 Preservation Underway? Yes <input type="checkbox"/> No <input checked="" type="checkbox"/>	
12 Is It Eligible? Yes <input type="checkbox"/> No <input type="checkbox"/>		27 Other Surveys in Which Included None		39 Endangered? By What? Yes <input type="checkbox"/> No <input checked="" type="checkbox"/>	
13 Part of Estab Hist Dist? Yes <input type="checkbox"/> No <input checked="" type="checkbox"/>				40 Visible from Public Road? Yes <input checked="" type="checkbox"/> No <input type="checkbox"/>	
14 District Potent'l? Yes <input type="checkbox"/> No <input type="checkbox"/>				41 Distance from and Frontage on Road Ap	
15 Name of Established District					
42 Further Description of Important Features Dormer pierces center of front eave; Mission style arch over entrance.					
43 History and Significance Among the more prominent owners of this house have been Fred L. Dickey, vice president and general manager of W. S. Dickey Clay Manufacturing Company. Arthur G. Ellet, who lived there circa 1925, was a local insurance man. In the early 1930's the house was the Psi Omega Fraternity House.					
44 Description of Environment and Outbuildings Corner lot; stone garage in rear of house.					
45 Sources of Information Site visit. Kansas City Water Permit # 28072 Kansas City Directories, 1908, 1925, 1930, 1918					
46 Prepared by Milton F. Perry					
47 Organization Historic Kansas City Foundation					
48 Date 8/31/78					
49 Revision Date(s)					



289

Office of Historic Preservation, P.O. Box 176, Jefferson City, Missouri 65101

HISTORIC INVENTORY

JA-AS-017-265


1 No		4 Present Name(s)		1 No
2 County Jackson		Residence, 3601 Harrison Blvd.		
3 Location of Negatives Historic Kansas City Foundation		5 Other Name(s)		
6 Specific Location 3601 Harrison Blvd.		16 Thematic Category Architecture		2 County Jackson
7 City or Town If Rural, Township & Vicinity Kansas City, Missouri		17 Date(s) or Period 1915		
8 Site Plan with North Arrow Harrison Blvd. E. 36th Street		18 Style or Design Colonial Revival		
9 Coordinates Lat C. 15/363190/4324000 Long D. 15/363250/4324810		19 Architect or Engineer		4 Present Name(s) Residence, 3601 Harrison Blvd.
10 Site I I Structure I I Building X Object I I		20 Contractor or Builder		
11 On National Register? Yes I I No X		21 Original Use, if apparent Residence		
12 Is It Eligible? Yes I I No I I		22 Present Use Residence		1 No
13 Part of Estab Hist Dist? Yes I I No X		23 Ownership Public I I Private X		
14 District Potent'l? Yes I I No I I		24 Owner's Name & Address, if known Lanaman, John Richard & Donna M. 3601 Harrison Blvd. K.C. Mo 64109		
15 Name of Established District		25 Open to Public? Yes I I No X		1 No
42 Further Description of Important Features Three dormers in front roof slope; arch over the center entrance. Dentil frieze below front eave. Enclosed porch added to south side in 1942.		26 Local Contact Person or Organization Historic Kansas City Foundation		
43 History and Significance		27 Other Surveys in Which Included None		
44 Description of Environment and Outbuildings Sited on level corner lot.		28 No. of Stories 2 1/2		1 No
45 Sources of Information Site visit. Kansas City Water Permit #55796 Kansas City Building Permit #12165A		29 Basement? Yes I X No I		
46 Prepared by Milton F. Perry		30 Foundation Material Cut Stone		
47 Organization Historic Kansas City Foundation		31 Wall Construction Frame		1 No
48 Date 7/31/77		32 Roof Type & Material Gable, Comp. Shingles		
49 Revision Date(s) 8/31/78		33 No. of Bays Front 3 Side 3		
46. Prepared by Milton F. Perry		34 Wall Treatment Painted Stucco		1 No
47. Organization Historic Kansas City Foundation		35 Plan Shape Rect.		
48. Date 7/31/77		36 Changes (Explain in #42) Addition I X Altered I Moved I		
49. Revision Date(s) 8/31/78		37 Condition Interior Unknown Exterior Good		1 No
46. Prepared by Milton F. Perry		38 Preservation Underway? Yes No X		
47. Organization Historic Kansas City Foundation		39 Endangered? By What? Yes I I No X		
48. Date 7/31/77		40 Visible from Public Road? Yes X No I		1 No
49. Revision Date(s) 8/31/78		41 Distance from and Frontage on Road Approx		
46. Prepared by Milton F. Perry		42. Further Description of Important Features Three dormers in front roof slope; arch over the center entrance. Dentil frieze below front eave. Enclosed porch added to south side in 1942.		
47. Organization Historic Kansas City Foundation		43. History and Significance		1 No
48. Date 7/31/77		44. Description of Environment and Outbuildings Sited on level corner lot.		
49. Revision Date(s) 8/31/78		45. Sources of Information Site visit. Kansas City Water Permit #55796 Kansas City Building Permit #12165A		





HISTORIC INVENTORY

JA-AS-017-266

1 No		4. Present Name(s) Residence, 3614 Harrison Blvd.		1. No
2 County Jackson		5. Other Name(s)		
3 Location of Negatives Historic Kansas City Foundation				
6 Specific Location 3614 Harrison Blvd.		16. Thematic Category Architecture	28. No. of Stories 2 1/2	2. County Jackson
7 City or Town If Rural, Township & Vicinity Kansas City, Missouri		17 Date(s) or Period 1906	29. Basement? Yes <input checked="" type="checkbox"/> No <input type="checkbox"/>	
8 Site Plan with North Arrow EAST 36TH STREET ↑ HARRISON BLVD.		18 Style or Design Colonial Revival	30. Foundation Material Cut stone	
		19 Architect or Engineer	31. Wall Construction Frame and brick	4. Present Name(s) Residence, 3614 Harrison Blvd.
		20. Contractor or Builder	32. Roof Type & Material Gable/ comp. shingle	
		21. Original Use, if apparent Residence	33. No. of Bays Front 3 Side 3	
		22 Present Use Residence	34. Wall Treatment brick & clapboard	5. Other Name(s)
		23 Ownership Public <input type="checkbox"/> Private <input checked="" type="checkbox"/>	35. Plan Shape Rect.	
		24. Owner's Name & Address, if known Matney, Harold R. 3614 Harrison Blvd. K.C. MO. 64109	36. Changes (Explain in #42) Addition <input type="checkbox"/> Altered <input type="checkbox"/> Moved <input type="checkbox"/>	
9 Coordinates Lat C. 15/363190/4324000 Long D. 15/363250/4324810		25. Open to Public? Yes <input type="checkbox"/> No <input checked="" type="checkbox"/>	37. Condition Interior Unknown Exterior Good	
10 Site <input type="checkbox"/> Building <input checked="" type="checkbox"/> Structure <input type="checkbox"/> Object <input type="checkbox"/>		26. Local Contact Person or Organization Historic Kansas City Foundation	38. Preservation Underway? Yes <input type="checkbox"/> No <input checked="" type="checkbox"/>	
11. On National Register? Yes <input type="checkbox"/> No <input checked="" type="checkbox"/>		27. Other Surveys in Which Included None	39. Endangered? By What? Yes <input type="checkbox"/> No <input checked="" type="checkbox"/>	
12 Is II Eligible? Yes <input type="checkbox"/> No <input type="checkbox"/>			40. Visible from Public Road? Yes <input checked="" type="checkbox"/> No <input type="checkbox"/>	
13 Part of Estab Hist Dist? Yes <input type="checkbox"/> No <input checked="" type="checkbox"/>			41. Distance from and Frontage on Road Approx	
14. District Potent'l? Yes <input type="checkbox"/> No <input type="checkbox"/>				
15 Name of Established District				
42. Further Description of Important Features Porch across front; gabled wood pediments flank center entrance; large shed dormer in front roof slope; two flat roof dormers in roof above. 1914 sleeping porch added.				
43. History and Significance A colonial revival house type with local vernacular modifications (roof line, porches).				
44. Description of Environment and Outbuildings Frame garage at rear of house; paved driveway south of house.				
45. Sources of Information Site visit. Kansas City Water Permit # 31494 Kansas City Building Permit #56528			46. Prepared by Milton F. Perry	
			47. Organization Historic Kansas City Foundation	
			48. Date 7/30/77	
			49. Revision Date(s) 8/31/78	




263

Office of Historic Preservation, P.O. Box 176, Jefferson City, Missouri 65101

HISTORIC INVENTORY

JA-AS-017-267

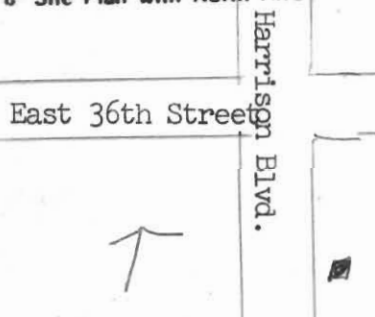

1 No		4 Present Name(s) Residence, 3620 Harrison Blvd.		1 No	
2 County Jackson		5 Other Name(s)		2 County Jackson	
3 Location of Negatives Historic Kansas City Foundation				4 Present Name(s) Residence, 3620 Harrison Blvd.	
6 Specific Location 3620 Harrison Blvd.		16 Thematic Category Architecture		28 No. of Stories 2 1/2	
7 City or Town II Rural, Township & Vicinity Kansas City, Missouri		17 Date(s) or Period 1907		29 Basement? Yes <input checked="" type="checkbox"/> No <input type="checkbox"/>	
8 Site Plan with North Arrow East 36th Harrison Blvd. Street		18 Style or Design Modified classic revival		30 Foundation Material Cut stone	
		19 Architect or Engineer		31 Wall Construction Frame & Brick	
		20 Contractor or Builder		32 Roof Type & Material Gable, Comp. Shingles	
		21 Original Use, if apparent Residence		33 No. of Bays Front 3 Side 3	
		22 Present Use Residence		34 Wall Treatment Stone & Asbestos Shingles	
		23 Ownership Public <input type="checkbox"/> Private <input checked="" type="checkbox"/>		35 Plan Shape Rect.	
(UTM) A. 15/363990/4324780 B. 15/363980/4324000		24 Owner's Name & Address, if known Matney, Harold R. 3614 Harrison Blvd. Kansas City, Mo. 64109		36 Changes (Explain in #42) Addition <input type="checkbox"/> Altered <input type="checkbox"/> Moved <input type="checkbox"/>	
9 Coordinates Lat C. 15/363190/4324000 Long D. 15/363250/4324810		25 Open to Public? Yes <input type="checkbox"/> No <input checked="" type="checkbox"/>		37 Condition Interior Unknown Exterior Good	
10 Site <input type="checkbox"/> Building <input checked="" type="checkbox"/> Structure <input type="checkbox"/> Object <input type="checkbox"/>		26 Local Contact Person or Organization Historic Kansas City Foundation		38 Preservation Underway? Yes <input type="checkbox"/> No <input checked="" type="checkbox"/>	
11 On National Register? Yes <input type="checkbox"/> No <input checked="" type="checkbox"/>		27 Other Surveys in Which Included None		39 Endangered? By What? Yes <input type="checkbox"/> No <input checked="" type="checkbox"/>	
12 Is It Eligible? Yes <input type="checkbox"/> No <input type="checkbox"/>				40 Visible from Public Road? Yes <input checked="" type="checkbox"/> No <input type="checkbox"/>	
13 Part of Estab Hist Dist? Yes <input type="checkbox"/> No <input checked="" type="checkbox"/>				41 Distance from and Frontage on Road Approx	
14 District Potent'l? Yes <input type="checkbox"/> No <input type="checkbox"/>					
15 Name of Established District					
42 Further Description of Important Features Flat roofed columned pediment over main center entrance; three-window bay on north side, lower floor; small gables in front roof slope flank a single dormer window.					
					
43 History and Significance Though this house has classic revival lines, local vernacular details are present also roof lines; porches, etc.					
44 Description of Environment and Outbuildings Brick sleeping porch on south end.					
45 Sources of Information Site visit. Kansas City Water Permit #34581				46 Prepared by Milton F. Perry	
				47 Organization Historic Kansas City Foundation	
				48 Date 7/30/77	
				49 Revision Date(s) 8/31/78	



Office of Historic Preservation, P.O. Box 176, Jefferson City, Missouri 65101

HISTORIC INVENTORY

JA-AS-D17-208

1 No		4 Present Name(s) Residence, 3621 Harrison Blvd.		1 No	
2 County Jackson		5 Other Name(s) Jermiah G. Murphy Residence			2 County Jackson
3 Location of Negatives Historic K.C. Foundation					
6 Specific Location 3621 Harrison Blvd.		16 Thematic Category Architecture		4 Present Name(s) Residence, 3621 Harrison Blvd.	
7 City or Town if Rural, Township & Vicinity Kansas City, Missouri		17 Date(s) or Period 1910			
8 Site Plan with North Arrow East 36th Street Harrison Blvd.		18 Style or Design Modified Colonial Revival			
		19 Architect or Engineer C. B. Sloan			
		20 Contractor or Builder Edward Wheelock			
		21 Original Use, if apparent Residence			
		22 Present Use Residence			
9 Coordinates Lat Long		23 Ownership Public <input type="checkbox"/> Private <input checked="" type="checkbox"/>			5 Other Name(s) Jermiah G. Murphy Residence
10 Site Building <input checked="" type="checkbox"/> Structure Object <input type="checkbox"/>		24 Owner's Name & Address, if known Morgan, Charles Eugene Jr & Judith Ann, 3621 Harrison Blvd			
11 On National Register? Yes <input type="checkbox"/> No <input checked="" type="checkbox"/>		25 Open to Public? Yes <input type="checkbox"/> No <input checked="" type="checkbox"/>			
12 Is It Eligible? Yes <input type="checkbox"/> No <input checked="" type="checkbox"/>		26 Local Contact Person or Organization Historic K.C. Foundation			
13 Part of Estab Hist Dist? Yes <input type="checkbox"/> No <input checked="" type="checkbox"/>		27 Other Surveys in Which Included None			
14 District Potent'l? Yes <input type="checkbox"/> No <input checked="" type="checkbox"/>					
15 Name of Established District					
42 Further Description of Important Features Wide porch with square stone columns across front; white stone trim; wide roof overhang, single brick chimney at south end. Exposed rafters, multiple pane upper window sashes. Symmetrical arrangement of windows.					
43 History and Significance This house has many colonial revival features, but lower and more horizontal lines.					
44 Description of Environment and Outbuildings Garage, 1910					
45 Sources of Information Site Visit Kansas City Building Permits #9756 and 48207. Kansas City Water Permit #42771 1911 Kansas City Directory		46 Prepared by Milton F. Perry		5 Other Name(s) Jermiah G. Murphy Residence	
		47 Organization Historic K.C. Foundation			
		48 Date 7/30/77			
		49 Revision Date(s) 8/31/78			



264.

Office of Historic Preservation, P.O. Box 176, Jefferson City, Missouri 65101

HISTORIC INVENTORY

JA-AS-017-269

1 No		4 Present Name(s)		1 No
2 County Jackson		Residence, 3624 Harrison Blvd.		
3 Location of Negatives Historic Kansas City Foundation		5 Other Name(s)		
6 Specific Location 3624 Harrison Boulevard		16 Thematic Category Architecture		2 County Jackson
7 City or Town If Rural, Township & Vicinity Kansas City, Missouri		17 Date(s) or Period 1908		
8 Site Plan with North Arrow E. 36TH STREET HARRISON BLVD. ↑		18 Style or Design Classic revival		4 Present Name(s) Residence, 3624 Harrison Blvd.
		19 Architect or Engineer		
9 Coordinates UTM A. 15/363990/4324780 B. 15/363980/4324000 Long 15/363190/4324000 D. 15/363250/4324810		20 Contractor or Builder		5 Other Name(s)
10 Site Building Structure Object Building X		21 Original Use, if apparent Residence		
11 On National Register? Yes <input type="checkbox"/> No <input checked="" type="checkbox"/>		22 Present Use Residence		28 No. of Stories 2 1/2
12 Is It Eligible? Yes <input type="checkbox"/> No <input type="checkbox"/>		23 Ownership Public <input type="checkbox"/> Private <input checked="" type="checkbox"/>		
13 Part of Estab Hist Dist? Yes <input type="checkbox"/> No <input checked="" type="checkbox"/>		24 Local Contact Person or Organization Historic Kansas City Foundation		29 Basement? Yes <input checked="" type="checkbox"/> No <input type="checkbox"/>
14 District Potent'l? Yes <input type="checkbox"/> No <input type="checkbox"/>		25 Open to Public? Yes <input type="checkbox"/> No <input checked="" type="checkbox"/>		30 Foundation Material Cut stone
15 Name of Established District		26 Other Surveys in Which Included None		31 Wall Construction Brick
42 Further Description of Important Features Gable end faces street; frame portico with Ionic columns overhangs two-story porch. Dormers in north and south roof slopes.		27. Local Contact Person or Organization Historic Kansas City Foundation		32 Roof Type & Material Gable, comp. shingles
43 History and Significance One of the few structures with two-story portico in Hyde Park.		28. No. of Bays Front 2 Side 3		33. Wall Treatment Brick
44 Description of Environment and Outbuildings Garage in rear; level yard.		29. Plan Shape Rectangle		34. Changes (Explain in #42) Addition: <input type="checkbox"/> Altered: <input type="checkbox"/> Moved: <input type="checkbox"/>
45 Sources of Information Site visit. Kansas City Building Permit #8892 Kansas City Water Permit #37027		30. Condition Interior Unknown Exterior Good		35. Preservation Underway? Yes <input type="checkbox"/> No <input checked="" type="checkbox"/>
46 Prepared by Milton F. Perry		31. Endangered? By What? Yes <input type="checkbox"/> No <input checked="" type="checkbox"/>		36. Visible from Public Road? Yes <input checked="" type="checkbox"/> No <input type="checkbox"/>
47 Organization Kansas City Foundation		32. Distance from and Frontage on Road Approx		37. Image of building
48 Date 7/30/77		49 Revision Date(s) 8/31/78		



265

Office of Historic Preservation, P.O. Box 176, Jefferson City, Missouri 65101

HISTORIC INVENTORY

JA-AS-017-270

1 No		4 Present Name(s) Residence, 3628 Harrison Blvd.		1 No	
2 County Jackson		5 Other Name(s) Herbert H. Embry Residence		2 County Jackson	
3 Location of Negatives Historic Kansas City Foundation				4 Present Name(s) Residence 3628 Harrison Blvd.	
6 Specific Location 3628 Harrison Blvd.		16. Thematic Category Architecture		28. No of Stories 2 1/2	
7 City or Town If Rural, Township & Vicinity Kansas City, Missouri		17 Date(s) or Period 1911		29. Basement? Yes <input checked="" type="checkbox"/> No <input type="checkbox"/>	
8 Site Plan with North Arrow E. 36th Street Harrison Blvd. ↑		18 Style or Design Modified Colonial Revival		30. Foundation Material Stone	
		19. Architect or Engineer Henry Hoyt		31. Wall Construction Frame	
		20 Contractor or Builder L. Crosby & Son		32. Roof Type & Material Hip; Comp. Shingles	
		21. Original Use, if apparent Residence		33. No. of Bays Front 2 Side 2	
		22 Present Use Residence		34. Wall Treatment Stucco	
		23 Ownership Public <input type="checkbox"/> Private <input checked="" type="checkbox"/>		35. Plan Shape Rect.	
		BREWER GLEN C & ANNA L & BREWER DAVID C 8108 MONROVIA SHAWNEE MISSION KS 66215		36. Changes (Explain in #42) Addition <input type="checkbox"/> Altered <input type="checkbox"/> Moved <input type="checkbox"/>	
9 Coordinates UTM Lat Long		25. Open to Public? Yes <input type="checkbox"/> No <input checked="" type="checkbox"/>		37. Condition Interior Unknown Exterior Good	
10 Site: Building <input checked="" type="checkbox"/> Structure <input type="checkbox"/> Object <input type="checkbox"/>		26. Local Contact Person or Organization Historic K.C. Foundation		38. Preservation Underway? Yes <input type="checkbox"/> No <input checked="" type="checkbox"/>	
11 On National Register? Yes <input type="checkbox"/> No <input checked="" type="checkbox"/>		27. Other Surveys in Which Included None		39. Endangered? By What? Yes <input type="checkbox"/> No <input checked="" type="checkbox"/>	
12 Is It Eligible? Yes <input type="checkbox"/> No <input checked="" type="checkbox"/>				40. Visible from Public Road? Yes <input checked="" type="checkbox"/> No <input type="checkbox"/>	
13 Part of Estab Hist Dist? Yes <input type="checkbox"/> No <input checked="" type="checkbox"/>				41. Distance from and Frontage on Road	
14 District Potent'l? Yes <input type="checkbox"/> No <input checked="" type="checkbox"/>					
15 Name of Established District					

42 Further Description of Important Features
Symmetrical arrangement of facade elements. Roof has roofed dormer with a triple window. Windows are 6 Entry portico has a pediment supported by large pillars.

43 History and Significance

44 Description of Environment and Outbuildings

45 Sources of Information

Site Visit

Kansas City Water Permit #46179

Kansas City Building Permit #29346

1912 Kansas City Directory

46. Prepared by

Joan Michalak

47. Organization

Historic K.C. Foundation

48. Date
8/31/78

49. Revision Date(s)



5 Other Name(s)
Herbert H. Embry Residence



HISTORIC INVENTORY

JA-AS-017-271

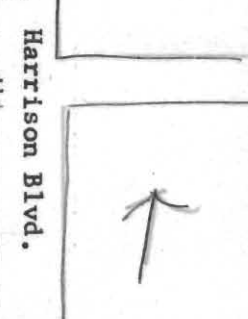
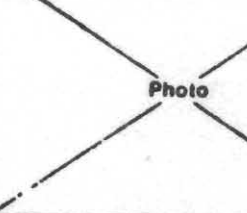
1 No		4 Present Name(s) 3629 Harrison Boulevard		1 No
2 County Jackson		5 Other Name(s) Joseph W. Sherlock Residence		
3 Location of Negatives Historic Kansas City Foundation				2 County Jackson
6 Specific Location 3629 Harrison Boulevard		16 Thematic Category Architecture		
7 City or Town If Rural, Township & Vicinity Kansas City, Missouri		17 Date(s) or Period 1909		4 Present Name(s) Residence, 3629 Harrison Blvd.
8 Site Plan with North Arrow E. 36th St. Harrison ↑		18 Style or Design Vernacular		
9 Coordinates Lat Long A. 15/363990/4324780 B. 15/363980/4324000 C. 15/363190/4324000 D. 15/363250/4324810		19 Architect or Engineer Edward Sunderland		28. No. of Stories 2½
10 Site : : Structure : : Building X Object : :		20 Contractor or Builder A.F. Morris		29. Basement? Yes <input checked="" type="checkbox"/> No <input type="checkbox"/>
11 On National Register? Yes <input type="checkbox"/> No <input checked="" type="checkbox"/>		21 Original Use, if apparent Residence		30. Foundation Material cut stone
12 Is It Eligible? Yes <input type="checkbox"/> No <input type="checkbox"/>		22 Present Use Residence		31. Wall Construction frame & stone
13 Part of Estab Hist Dist? Yes <input type="checkbox"/> No <input checked="" type="checkbox"/>		23 Ownership Public <input type="checkbox"/> Private <input checked="" type="checkbox"/>		32. Roof Type & Material hip; tile
14 District Potent'l? Yes <input type="checkbox"/> No <input type="checkbox"/>		24 Owner's Name & Address, if known Dillon, Kent C. 3629 Harrison Blvd., Kansas City, Mo. 64109		33. No. of Bays Front 3 Side 3
15 Name of Established District		25 Open to Public? Yes <input type="checkbox"/> No <input checked="" type="checkbox"/>		34. Wall Treatment stone & painted stucco
		26 Local Contact Person or Organization Historic Kansas City Foundation		35. Plan Shape rect.
		27 Other Surveys in Which Included None		36. Changes (Explain in #42) Addition : : Altered : : Moved : :
42. Further Description of Important Features Dormers in roof slopes; wide porch with square stone columns across front. Two bay windows in second stor				37. Condition Interior Unknown Exterior Good
43 History and Significance This house contributes to the architectural quality of the historic district.				38. Preservation Underway? Yes <input type="checkbox"/> No <input checked="" type="checkbox"/>
44 Description of Environment and Outbuildings Driveway, north side of house.				39. Endangered? By What? Yes <input type="checkbox"/> No <input checked="" type="checkbox"/>
45 Sources of Information Site visit. Kansas City Water Permit #38847 Kansas City Building Permit #23684 1910 Kansas City Directory				40. Visible from Public Road? Yes <input checked="" type="checkbox"/> No <input type="checkbox"/>
				41. Distance from and Frontage on Road Approx
				46. Prepared by Milton F. Perry
				47. Organization Historic Kansas City Foundation
				48. Date 8/31/78
				49. Revision Date(s)

5 Other Name(s)
Joseph W. Sherlock Residence



HISTORIC INVENTORY

JA-AS-017-272

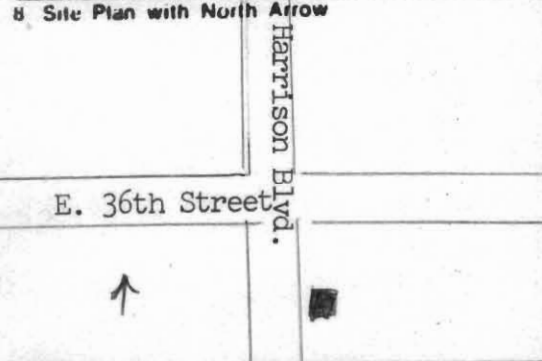
1 No		4 Present Name(s) Residence 3632 Harrison Blvd.		1 No	
2 County Jackson		5 Other Name(s) Charles A. Nutter Residence		2 County Jackson	
3 Location of Negatives Historic K.C. Foundation				4 Present Name(s) Residence 3632 Harrison Blvd.	
6 Specific Location 3632 Harrison Blvd.		16 Thematic Category Architecture		28. No. of Stories 2 1/2	
7 City or Town If Rural, Township & Vicinity Kansas City, Missouri		17 Date(s) or Period 1907		29. Basement? Yes <input checked="" type="checkbox"/> No <input type="checkbox"/>	
8 Site Plan with North Arrow # E. 36th Street Harrison Blvd. 		18 Style or Design Vernacular		30. Foundation Material Stone	
9 Coordinates UTM Lat Long		19. Architect or Engineer		31. Wall Construction Frame	
10 Site Building <input checked="" type="checkbox"/> Structure <input type="checkbox"/> Object <input type="checkbox"/>		20 Contractor or Builder		32. Roof Type & Material Gable; Comp. Shingles	
11 On National Register? Yes <input type="checkbox"/> No <input type="checkbox"/>		21. Original Use, if apparent Residence		33. No. of Bays Front 3 Side 4	
12 Is It Eligible? Yes <input type="checkbox"/> No <input type="checkbox"/>		22 Present Use Residence		34. Wall Treatment Wood Shingle Painted	
13 Part of Estab Hist Dist? Yes <input type="checkbox"/> No <input type="checkbox"/>		23 Ownership Public <input type="checkbox"/> Private <input checked="" type="checkbox"/>		35. Plan Shape Rect.	
14 District Potent'l? Yes <input type="checkbox"/> No <input type="checkbox"/>		24. Owner's Name & Address, if known Mittenfelner, Matthew S. 3632 Harrison Blvd. K. C. Mo. 64109		36. Changes (Explain in #42) Addition <input type="checkbox"/> Altered <input type="checkbox"/> Moved <input type="checkbox"/>	
15 Name of Established District		25. Open to Public? Yes <input type="checkbox"/> No <input checked="" type="checkbox"/>		37. Condition Interior Unknown Exterior Good	
42 Further Description of Important Features House is covered with vines in front. Dormers in south and north roof slopes. Large decorative brackets used under front gable ends. A string course breaks 2nd and 3rd stories and is also decorated with small brackets. 8 over 1 windows.		26. Local Contact Person or Organization Historic K.C. Foundation		38. Preservation Underway? Yes <input type="checkbox"/> No <input checked="" type="checkbox"/>	
43 History and Significance		27. Other Surveys in Which Included None		39. Endangered? By What? Yes <input type="checkbox"/> No <input checked="" type="checkbox"/>	
44 Description of Environment and Outbuildings				40. Visible from Public Road? Yes <input checked="" type="checkbox"/> No <input type="checkbox"/>	
45 Sources of Information Site Visit Kansas City Water Permit #6431 1908 Kansas City Directory		46. Prepared by Joan Michalak		41. Distance from and Frontage on Road	
		47. Organization Historic K.C. Foundation		Photo 	
		48. Date 8/31/78		49. Revision Date(s)	
		5. Other Name(s) Charles A. Nutter Residence			



Office of Historic Preservation, P.O. Box 176, Jefferson City, Missouri 65101

HISTORIC INVENTORY

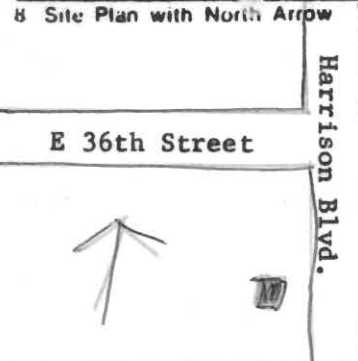
JA-AS-017-273

1 No		4 Present Name(s)		1 No	
2 County Jackson		Residence, 3633 Harrison Blvd.		2 County Jackson	
3 Location of Negatives Historic K.C. Foundation		5 Other Name(s) William L. Rock Residence		4 Present Name(s) Residence 3633 Harrison Blvd.	
6 Specific Location 3633 Harrison Blvd.		16 Thematic Category Architecture		28. No of Stories 2 1/2	
7 City or Town If Rural, Township & Vicinity Kansas City, Missouri		17 Date(s) or Period 1909		29. Basement? Yes <input checked="" type="checkbox"/> No <input type="checkbox"/>	
8 Site Plan with North Arrow 		18 Style or Design Vernacular		30. Foundation Material Cut Stone	
9 Coordinates Lat Long		19. Architect or Engineer Smith, Rea & Lovett		31. Wall Construction Stucco & Brick	
10 Site Building X Structure Object		20 Contractor or Builder		32. Roof Type & Material Gable; Comp. Shingles	
11 On National Register? Yes No		21. Original Use, if apparent Residence		33. No. of Bays Front 3 Side 3	
12 Is It Eligible? Yes No		22 Present Use Residence		34. Wall Treatment Painted stucco	
13 Part of Estab Hist Dist? Yes No		23 Ownership Public <input type="checkbox"/> Private <input checked="" type="checkbox"/>		35. Plan Shape Rect.	
14 District Potent'l? Yes No		24. Owner's Name & Address, if known Fricke, Georgia Mae, 3639 Harrison Blvd., Kansas City, Mo. 64109		36. Changes (Explain in #42) Addition <input type="checkbox"/> Altered <input type="checkbox"/> Moved <input type="checkbox"/>	
15 Name of Established District		25. Open to Public? Yes <input type="checkbox"/> No <input checked="" type="checkbox"/>		37. Condition Interior Unknown Exterior Good	
42 Further Description of Important Features Flat roof porch with balcony railing above and supported by square brick columns; three window bay beneath second floor overhang north of porch.		26. Local Contact Person or Organization Historic K.C. Foundation		38. Preservation Underway? Yes <input type="checkbox"/> No <input checked="" type="checkbox"/>	
43 History and Significance Interesting variation on the Kansas City "shirtwaist style" home. Contributes to the overall integrity of this neighborhood.		27. Other Surveys in Which Included None		39. Endangered? By What? Yes <input type="checkbox"/> No <input checked="" type="checkbox"/>	
44 Description of Environment and Outbuildings		40. Visible from Public Road? Yes <input checked="" type="checkbox"/> No <input type="checkbox"/>		41. Distance from and Frontage on Road	
45 Sources of Information Site Visit Kansas City Water Permit #41769. Kansas City Building Permit #25050 Carrie Westlake Whitney, Kansas City, Missouri Its History and Its People 1800-1908 (Chicago, The S. J. Clarke Publishing Co. 1908) 69-70 1912 Kansas City Directory		46. Prepared by Milton F. Perry		47. Organization Historic Kansas City Foundation	
		48. Date 7/30/77		49. Revision Date(s) 8/31/78	
		5. Other Name(s) William L. Rock Residence			



HISTORIC INVENTORY

JA-AS-017-274

1 No		4 Present Name(s) Residence, 3636 Harrison Blvd.		1 No	
2 County Jackson		5 Other Name(s)		2 County Jackson	
3 Location of Negatives Historic K.C. Foundation				4 Present Name(s) Residence 3636 Harrison Blvd.	
6 Specific Location 3636 Harrison Blvd.		16 Thematic Category Architecture		28 No. of Stories 2 1/2	
7 City or Town If Rural, Township & Vicinity Kansas City, Missouri		17 Date(s) or Period 1908		29 Basement? Yes <input checked="" type="checkbox"/> No <input type="checkbox"/>	
8 Site Plan with North Arrow 		18 Style or Design Vernacular		30 Foundation Material Stone	
		19 Architect or Engineer Charles A. Smith		31 Wall Construction Brick & Frame	
		20 Contractor or Builder		32 Roof Type & Material Hip; Comp. Shingles	
		21 Original Use, if apparent Residence		33 No. of Bays Front 3 Side 4	
		22 Present Use Residence		34 Wall Treatment Brick	
		23 Ownership Public <input type="checkbox"/> Private <input checked="" type="checkbox"/>		35 Plan Shape Square	
9 Coordinates Lat Long		24 Owner's Name & Address. MYERS MICHAEL F & MARY E 3636 HARRISON BLVD KANSAS CITY MO 64109		36 Changes (Explain in #42) Addition <input type="checkbox"/> Moved <input type="checkbox"/>	
10 Site Building <input checked="" type="checkbox"/> Structure <input type="checkbox"/> Object <input type="checkbox"/>		25 Open to Public? Yes <input type="checkbox"/> No <input checked="" type="checkbox"/>		37 Condition Interior Unknown Exterior Good	
11 On National Register? Yes <input type="checkbox"/> No <input checked="" type="checkbox"/>		26 Local Contact Person or Organization Historic K.C. Foundation		38 Preservation Underway? Yes <input checked="" type="checkbox"/> No <input type="checkbox"/>	
12 Is It Eligible? Yes <input type="checkbox"/> No <input checked="" type="checkbox"/>		27 Other Surveys in Which Included None		39 Endangered? By What? Yes <input type="checkbox"/> No <input checked="" type="checkbox"/>	
13 Part of Estab Hist Dist? Yes <input type="checkbox"/> No <input checked="" type="checkbox"/>				40 Visible from Public Road? Yes <input checked="" type="checkbox"/> No <input type="checkbox"/>	
14 District Potent'l? Yes <input type="checkbox"/> No <input checked="" type="checkbox"/>				41 Distance from and Frontage on Road	
15 Name of Established District					

42 Further Description of Important Features

Dormers in roof slopes; stone porch across front; wood 2-window bay, center second story front facade.

43 History and Significance

44 Description of Environment and Outbuildings
landscaped yard.

45 Sources of Information

Site Visit
Kansas City Building Permit #22234
Kansas City Water Permit #38174

46 Prepared by
Milton F. Perry

47 Organization
Historic K. C. Foundation

48 Date
7/30/77

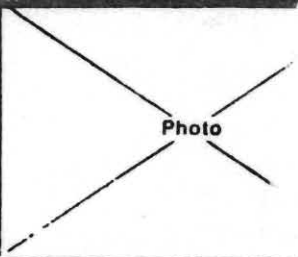
49 Revision Date(s)
8/31/78





HISTORIC INVENTORY

JA-AS-017-275

1 No		4 Present Name(s) Children's Hour Day School		1. No
2 County Jackson		5 Other Name(s) Charles L. Cookson Residence		
3 Location of Negatives Historic Kansas City Foundation				
6 Specific Location 3639 Harrison Boulevard		16. Thematic Category Architecture	28. No. of Stories 2½	2. County Jackson
7 City or Town If Rural, Township & Vicinity Kansas City, Missouri		17 Date(s) or Period 1910/1911	29. Basement? Yes <input checked="" type="checkbox"/> No <input type="checkbox"/>	
8 Site Plan with North Arrow East Harrison Blvd. 36th Street		18 Style or Design Vernacular	30. Foundation Material cut stone	
		19 Architect or Engineer Keene & Simpson	31. Wall Construction frame and brick	4. Present Name(s) Children's Hour Day School
		20 Contractor or Builder Rayburn Land Cons. Co.	32. Roof Type & Material hip; tile	
		21. Original Use, if apparent Residence	33. No. of Bays Front 3 Side 2	
		22 Present Use Day Nursery	34. Wall Treatment painted stucco	5. Other Name(s) Charles L. Cookson Residence
		23 Ownership Public <input type="checkbox"/> Private <input checked="" type="checkbox"/>	35. Plan Shape rect.	
		24. Owner's Name & Address, if known Fricke, Georgia Mae 3639 Harrison Blvd., Kansas City, Mo. 64109	36. Changes (Explain in #42) Addition <input type="checkbox"/> Altered <input type="checkbox"/> Moved <input type="checkbox"/>	
9 Coordinates Lat C. 15/363190/4324000 Long D. 15/363250/4324810		25. Open to Public? Yes <input type="checkbox"/> No <input checked="" type="checkbox"/>	37. Condition Interior Unknown Exterior Good	
10 Site <input type="checkbox"/> Building <input checked="" type="checkbox"/> Structure <input type="checkbox"/> Object <input type="checkbox"/>		26. Local Contact Person or Organization Historic Kansas City Foundation	38. Preservation Underway? Yes <input type="checkbox"/> No <input checked="" type="checkbox"/>	
11. On National Register? Yes <input type="checkbox"/> No <input checked="" type="checkbox"/>		27. Other Surveys in Which Included None	39. Endangered? By What? Yes <input type="checkbox"/> No <input checked="" type="checkbox"/>	
12 Is It Eligible? Yes <input type="checkbox"/> No <input type="checkbox"/>			40. Visible from Public Road? Yes <input checked="" type="checkbox"/> No <input type="checkbox"/>	
13 Part of Estab Hist Dist.? Yes <input type="checkbox"/> No <input checked="" type="checkbox"/>			41. Distance from and Frontage on Road Approx	
14. District Potent'l? Yes <input type="checkbox"/> No <input type="checkbox"/>				
15 Name of Established District				
42. Further Description of Important Features Dormers in roof slope; entrance portico in center with square brick columns; uncovered porch, north; brick chimneys at north and south ends; center bay recessed; decorative moldings on second story.				
43. History and Significance Designed by well-known Kansas City architects, this house has box-like lines.				
44. Description of Environment and Outbuildings Garage built 1911.				
45. Sources of Information Site visit. Kansas City Building Permits #26410 and 49710 Kansas City Water Permit #44818 1911 Kansas City Directory		46. Prepared by Milton F. Perry 47. Organization Historic Kansas City Foundation 48. Date 7/30/78 49. Revision Date(s) 8/31/78		



HISTORIC INVENTORY

JA-AS-017-276

1 No		4 Present Name(s) Residence, 3640 Harrison Blvd.		1 No	
2 County Jackson		5 Other Name(s) George B. Longan Jr.		2 County Jackson	
3 Location of Negatives Historic K.C. Foundation				4 Present Name(s) Residence 3640 Harrison Blvd.	
6 Specific Location 3640 Harrison Blvd.		16 Thematic Category Architecture		26 No. of Stories 2 1/2	
7 City or Town If Rural, Township & Vicinity Kansas City Missouri		17 Date(s) or Period 1909		29 Basement? Yes <input checked="" type="checkbox"/> No <input type="checkbox"/>	
8 Site Plan with North Arrow E. 36th Street Harrison Blvd.		18 Style or Design Craftsman		30 Foundation Material Brick	
		19 Architect or Engineer		31 Wall Construction Brick & Frame	
		20 Contractor or Builder C. W. Lovett B.P.		32 Roof Type & Material Gable; Comp. Shingle	
		21 Original Use, if apparent Residence		33 No. of Bays Front 3 Side 2	
		22 Present Use Residence		34 Wall Treatment Brick & Stucco	
		23 Ownership Public <input type="checkbox"/> Private <input checked="" type="checkbox"/>		35 Plan Shape Irregular	
9 Coordinates Lat _____ Long _____ UTM _____		24 Owner's Name & Address, if known Richard, Sandra 3640 Harrison Blvd. Kansas City, Mo. 64109		36 Changes (Explain in #42) Addition <input type="checkbox"/> Altered <input type="checkbox"/> Moved <input type="checkbox"/>	
10 Site Building <input checked="" type="checkbox"/> Structure <input type="checkbox"/> Object <input type="checkbox"/>		25 Open to Public? Yes <input type="checkbox"/> No <input checked="" type="checkbox"/>		37 Condition Interior <input type="checkbox"/> Exterior <input type="checkbox"/>	
11 On National Register? Yes <input type="checkbox"/> No <input checked="" type="checkbox"/>		26 Local Contact Person or Organization Historic K.C. Foundation		38 Preservation Underway? Yes <input type="checkbox"/> No <input checked="" type="checkbox"/>	
12 Is It Eligible? Yes <input type="checkbox"/> No <input checked="" type="checkbox"/>		27 Other Surveys in Which Included None		39 Endangered? By What? Yes <input checked="" type="checkbox"/> No <input type="checkbox"/>	
13 Part of Estab Hist Dist? Yes <input type="checkbox"/> No <input checked="" type="checkbox"/>				40 Visible from Public Road? Yes <input checked="" type="checkbox"/> No <input type="checkbox"/>	
14 District Potent'l? Yes <input type="checkbox"/> No <input checked="" type="checkbox"/>				41 Distance from and Frontage on Road	
15 Name of Established District					
42 Further Description of Important Features Half-timber decoration on second story. Chimney placed off-center on facade. Two off set porches break rectangular plan. Two asymetrically placed shed dormers in front roof. Exposed eaves. 12 over 1 windows				5 Corner Name(s) George B. Longan Jr. Residence	
43 History and Significance				Photo	
44 Description of Environment and Outbuildings					
45 Sources of Information Site Visit Kansas City Water Permit #36091 Kansas City Building Permit #24286 1910 Kansas City Directory		46 Prepared by Joan Michalak		47 Organization Historic K.C. Foundation	
		48 Date 8/31/78		49 Revision Date(s)	



HISTORIC INVENTORY

JA-AS-017-277

1 No		4 Present Name(s)		1 No	
2 County Jackson		Residence 3643 Harrison Blvd.		2 County Jackson	
3 Location of Negatives Historic K.C. Foundation		5 Other Name(s)		4 Present Name(s) Residence 3643 Harrison Blvd.	
6 Specific Location 3643 Harrison Blvd.		16 Thematic Category Architecture		28 No of Stories 2½	
7 City or Town II Rural, Township & Vicinity Kansas City, Missouri		17 Date(s) or Period 1908		29 Basement? Yes <input checked="" type="checkbox"/> No <input type="checkbox"/>	
8 Site Plan with North Arrow E 36th Street Harrison Pkwy E 37th		18 Style or Design Vernacular		30 Foundation Material Stone	
		19 Architect or Engineer		31 Wall Construction Stone & Frame	
		20 Contractor or Builder		32 Roof Type & Material Bellcast gable; Comp Shingles	
		21 Original Use, if apparent Residence		33 No. of Bays Front 2 Side 3	
		22 Present Use Residence		34 Wall Treatment Natural Stone & Asbestos Siding	
		23 Ownership Public <input type="checkbox"/> Private <input checked="" type="checkbox"/>		35 Plan Shape Rect.	
		24 Owner KUNNLEIN ROBERT L MULLOY MARY C 3643 HARRISON BLVD KANSAS CITY MO 64109		36 Changes (Explain in #42) Addition <input type="checkbox"/> Altered <input type="checkbox"/> Moved <input type="checkbox"/>	
(UTM) A. 15/363990/4324780 B. 15/363980/4324000		25 Open to Public? Yes <input type="checkbox"/> No <input checked="" type="checkbox"/>		37 Condition Interior Unknown Exterior Good	
9 Coordinates UTM Lat C. 15/363190/4324000 Long D. 15/363250/4324810		26 Local Contact Person or Organization Historic K.C. Foundation		38 Preservation Underway? Yes <input type="checkbox"/> No <input checked="" type="checkbox"/>	
Register? No <input type="checkbox"/> Eligible? No <input type="checkbox"/>		27 Other Surveys in Which Included None		39 Endangered? By What? Yes <input type="checkbox"/> No <input type="checkbox"/> Boarded up (?)	
13 Part of Estab Yes <input type="checkbox"/> Hist Dist? No <input type="checkbox"/>		14 District Potent'l? Yes <input type="checkbox"/> No <input type="checkbox"/>		40 Visible from Public Road? Yes <input checked="" type="checkbox"/> No <input type="checkbox"/>	
15 Name of Established District					

42 Further Description of Important Features

Front porch off set on southwest corner.

43 History and Significance

Example of Kansas City vernacular architecture; contributes to character of the neighborhood. Built by Charles E. Patt, a real estate developer at that time.

44 Description of Environment and Outbuildings

45 Sources of Information

Site Visit
Kansas City Water Permit #35798
Kansas City Building Permit #8726
1910 Kansas City Directory

46 Prepared by

Joan Michalak

47 Organization

Historic K.C. Foundation

48 Date

8/31/78

49 Revision Date(s)



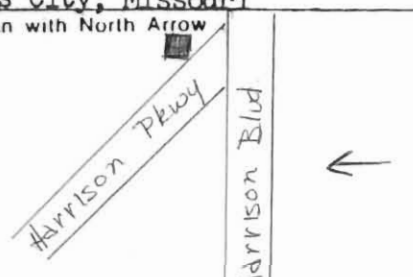



269

Office of Historic Preservation, P.O. Box 176, Jefferson City, Missouri 65101

HISTORIC INVENTORY

JA-AS-017-278

1 No		4 Present Name(s)		1 No
2 County Jackson		3646 Harrison Boulevard		
3 Location of Negatives Historic Kansas City Foundation		5 Other Name(s) J. W. Hoffman Residence		
6 Specific Location 3646 Harrison Boulevard		16 Thematic Category Architecture		2 County Jackson
7 City or Town If Rural, Township & Vicinity Kansas City, Missouri		17 Date(s) or Period 1908		
8 Site Plan with North Arrow 		18 Style or Design Colonial Revival		4 Present Name(s) 3646 Harrison
9 Coordinates UTM A. 15/363990/4324780 B. 15/363980/4324000 C. 15/363190/4324000 D. 15/363250/4324810		19 Architect or Engineer Unknown		
10 Site Structure Building <input checked="" type="checkbox"/> Object <input type="checkbox"/>		20 Contractor or Builder Fogel & Son		4 Present Name(s) 3646 Harrison
11 On National Register? Yes <input type="checkbox"/> No <input checked="" type="checkbox"/>		21 Original Use, if apparent Residence		
12 Is Eligible? Yes <input type="checkbox"/> No <input type="checkbox"/>		22 Present Use Residence		4 Present Name(s) 3646 Harrison
13 Part of Estab Hist Dist? Yes <input type="checkbox"/> No <input checked="" type="checkbox"/>		23 Ownership Public <input type="checkbox"/> Private <input checked="" type="checkbox"/>		
14 District Potent'l? Yes <input type="checkbox"/> No <input type="checkbox"/>		24 Owner's Name & Address, if known Church of God New Testament Judaism 3646 Harrison Blvd, KCMO 64109		4 Present Name(s) 3646 Harrison
15 Name of Established District		25 Open to Public? Yes <input type="checkbox"/> No <input checked="" type="checkbox"/>		
42 Further Description of Important Features Three returned gable dormers in roof, each with arched window with fan, mullions and ionic columns flanking window. Cornice below eave in front has neo-classical brackets and dentil frieze. Entrance portico has flat roof and repeats the frieze, supported by ionic columns. Windows are 8 over 1. Flower decorated leaded glass flanking door.		26 Local Contact Person or Organization Historic Kansas City Foundation		5 Other Name(s) J. W. Hoffman Residence
43 History and Significance Good example of colonial revival architecture, well preserved.		27 Other Surveys in Which Included None		
44 Description of Environment and Outbuildings		28 No. of Stories 2 1/2		5 Other Name(s) J. W. Hoffman Residence
45 Sources of Information Site visit. Kansas City water Permit # 38261 Kansas City Building Permit #23383 Kansas City Directory (1910)		29 Basement? Yes <input checked="" type="checkbox"/> No <input type="checkbox"/>		
46 Prepared by Joan Michalak		30 Foundation Material Stone		5 Other Name(s) J. W. Hoffman Residence
47 Organization Historic Kansas City Foundation		31 Wall Construction Frame		
48 Date 8/31/78		32 Roof Type & Material Gable; comp. shingles		5 Other Name(s) J. W. Hoffman Residence
49 Revision Date(s)		33 No. of Bays Front 3 Side 2		
		34 Wall Treatment Weatherboard, painted		5 Other Name(s) J. W. Hoffman Residence
		35 Plan Shape Rectangular		
		36 Changes (Explain in #42) Addition: <input type="checkbox"/> Altered: <input type="checkbox"/> Moved: <input type="checkbox"/>		5 Other Name(s) J. W. Hoffman Residence
		37 Condition Interior Unknown Exterior Good		
		38 Preservation Underway? Yes <input type="checkbox"/> No <input checked="" type="checkbox"/>		5 Other Name(s) J. W. Hoffman Residence
		39 Endangered? By What? Yes <input type="checkbox"/> No <input checked="" type="checkbox"/>		
		40 Visible from Public Road? Yes <input checked="" type="checkbox"/> No <input type="checkbox"/>		5 Other Name(s) J. W. Hoffman Residence
		41 Distance from and Frontage on Road Approx		
				5 Other Name(s) J. W. Hoffman Residence



HISTORIC INVENTORY

JA-AS-017-279

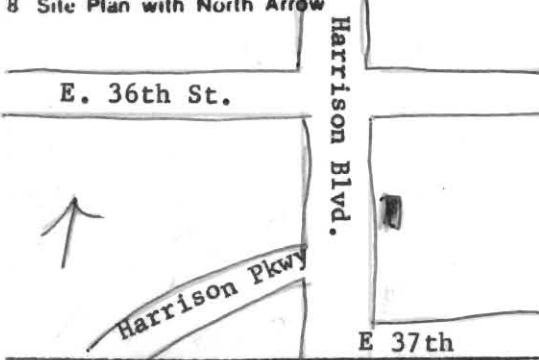
1 No		4 Present Name(s)		1. No 2. County 3. Location of Negatives 4. Present Name(s)
2 County Jackson		3647 Harrison Boulevard		
3 Location of Negatives Historic Kansas City Foundation		5. Other Name(s)		
6 Specific Location 3647 Harrison Boulevard		16. Thematic Category Architecture		2. County Jackson 3647 Harrison Boulevard
7 City or Town If Rural, Township & Vicinity Kansas City, Missouri		17 Date(s) or Period 1911		
8 Site Plan with North Arrow East Harrison Blvd. 36th Street		18 Style or Design Victorian Gothic		
		19 Architect or Engineer V.A. Weaver		
		20 Contractor or Builder Unknown		
		21. Original Use, if apparent Residence		
		22 Present Use Residence		
		23. Ownership Public <input type="checkbox"/> Private <input checked="" type="checkbox"/>		
		24. Owner's Name & Address, if known Church of God New Testament Judaism, 3646 Harrison Blvd. K.C., Mo. 64109		
		25. Open to Public? Yes <input type="checkbox"/> No <input checked="" type="checkbox"/>		
9 Coordinates Lat Long		26 Local Contact Person or Organization Historic Kansas City Foundation		
10 Site <input type="checkbox"/> Building <input checked="" type="checkbox"/> Structure <input type="checkbox"/> Object <input type="checkbox"/>		27. Other Surveys in Which Included None		
11. On National Register? Yes <input type="checkbox"/> No <input checked="" type="checkbox"/>		28. No. of Stories 2 1/2		
12 Is It Eligible? Yes <input type="checkbox"/> No <input type="checkbox"/>		29. Basement? Yes <input checked="" type="checkbox"/> No <input type="checkbox"/>		
13 Part of Estab. Hist. Dist.? Yes <input type="checkbox"/> No <input checked="" type="checkbox"/>		30. Foundation Material stone		
14. District Potent'l? Yes <input type="checkbox"/> No <input type="checkbox"/>		31. Wall Construction frame & stone		
15 Name of Established District		32. Roof Type & Material gable; tile		
		33. No. of Bays Front 2 Side 4		
		34. Wall Treatment stone & painted stucco		
		35. Plan Shape rectangular		
		36. Changes (Explain in #42) Addition <input type="checkbox"/> Altered <input type="checkbox"/> Moved <input type="checkbox"/>		
		37. Condition Interior Unknown Exterior Good		
		38. Preservation Underway? Yes <input type="checkbox"/> No <input checked="" type="checkbox"/>		
		39. Endangered? By What? Yes <input type="checkbox"/> No <input checked="" type="checkbox"/>		
		40. Visible from Public Road? Yes <input checked="" type="checkbox"/> No <input type="checkbox"/>		
		41. Distance from and Frontage on Road Approx		
42. Further Description of Important Features Steep gables with wooden trim and brackets and exposed rafters characterize this style. Upper window sashes are multi-paned. There are three dormers on the side roof slope.				
43. History and Significance One of the few houses in this style in Hyde Park.				
44. Description of Environment and Outbuildings Garage built 1912				
45. Sources of Information Site visit. Kansas City Water Permit #46380 Kansas City Building Permits #27434 and 51783			46. Prepared by Joan Michalak	
			47. Organization Historic Kansas City Foundation	
			48. Date 8/31/78	
			49. Revision Date(s)	





HISTORIC INVENTORY

JAS 017-286

1 No		4 Present Name(s)		1 No	
2 County Jackson		Residence, 3653 Harrison Blvd.		2 County Jackson	
3 Location of Negatives Historic K.C. Foundation		5 Other Name(s)		4 Present Name(s) Residence 3653 Harrison Blvd.	
6 Specific Location 3653 Harrison Blvd.		16 Thematic Category Architecture		28. No. of Stories 2 1/2	
7 City or Town II Rural, Township & Vicinity Kansas City, Missouri		17 Date(s) or Period 1905		29. Basement? Yes <input checked="" type="checkbox"/> No <input type="checkbox"/>	
8 Site Plan with North Arrow 		18 Style or Design Vernacular		30. Foundation Material Stone	
		19. Architect or Engineer		31. Wall Construction Stone & Frame	
		20 Contractor or Builder		32. Roof Type & Material Hip; Comp. Shingles	
		21. Original Use, if apparent Residence		33. No. of Bays Front 2 Side 3	
		22 Present Use Residence		34. Wall Treatment Stone & Clapboard	
9 Coordinates Lat UTM		23 Ownership Public <input type="checkbox"/> Private <input checked="" type="checkbox"/>		35. Plan Shape Rect.	
10 Site Building(s) Structure Object		24. Owner's Name & Address, if known Smith Urbine & Retha 3653 Harrison Blvd, KCMO 64109		36. Changes (Explain in #42) Addition <input type="checkbox"/> Altered <input type="checkbox"/> Moved <input type="checkbox"/>	
11 On National Register? Yes <input type="checkbox"/> No <input checked="" type="checkbox"/>		25. Open to Public? Yes <input type="checkbox"/> No <input checked="" type="checkbox"/>		37. Condition Interior Unknown Exterior Good	
12 Is It Eligible? Yes <input type="checkbox"/> No <input checked="" type="checkbox"/>		26. Local Contact Person or Organization Historic K.C. Foundation		38. Preservation Underway? Yes <input type="checkbox"/> No <input checked="" type="checkbox"/>	
13 Part of Estab Hist Dist? Yes <input type="checkbox"/> No <input checked="" type="checkbox"/>		27. Other Surveys in Which Included None		39. Endangered? By What? Yes <input type="checkbox"/> No <input checked="" type="checkbox"/>	
14 District Potent'l? Yes <input type="checkbox"/> No <input checked="" type="checkbox"/>				40. Visible from Public Road? Yes <input checked="" type="checkbox"/> No <input type="checkbox"/>	
15 Name of Established District				41. Distance from and Frontage on Road	

42 Further Description of Important Features

Dormers with hiproof on all 4- roof slopes. Windows are 6 over 1.

43 History and Significance

Contributes to overall quality of the neighborhood.

44 Description of Environment and Outbuildings

45 Sources of Information

Site Visit
Kansas City Water Permit #28443

46. Prepared by

Joan Michalak

47. Organization

Historic K.C. Foundation

48. Date

49 Revision Date(s)

8/31/78



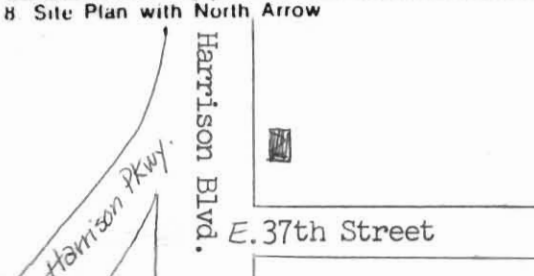


298

Office of Historic Preservation, P.O. Box 176, Jefferson City, Missouri 65101

HISTORIC INVENTORY

JA-AS-017-281

1 No		4. Present Name(s) 3659 Harrison Boulevard		1 No
2 County Jackson		5. Other Name(s)		
3 Location of Negatives Historic Kansas City Foundation				
6 Specific Location 3659 Harrison Blvd.		16. Thematic Category Architecture		2 County Jackson
7 City or Town If Rural, Township & Vicinity Kansas City, Missouri		17 Date(s) or Period 1912		
8 Site Plan with North Arrow 		18 Style or Design Vernacular		
		19. Architect or Engineer George Carman		4 Present Name(s) 3659 Harrison Boulevard
		20. Contractor or Builder J.R. Van Sant		
		21. Original Use, if apparent Residence		
		22. Present Use Residence		
		23. Ownership Public <input type="checkbox"/> Private <input checked="" type="checkbox"/>		
9 Coordinates Lat Long		24. Owner's Name & Address THOMAS JAMES E & PATRICIA 3944 TROOST KANSAS CITY MO 64110		
10 Site <input type="checkbox"/> Building <input checked="" type="checkbox"/> Structure <input type="checkbox"/> Object <input type="checkbox"/>		25. Open to Public? Yes <input type="checkbox"/> No <input checked="" type="checkbox"/>		
11. On National Register? Yes <input type="checkbox"/> No <input checked="" type="checkbox"/>		26. Local Contact Person or Organization Historic Kansas City Foundation		
12 Is It Eligible? Yes <input type="checkbox"/> No <input type="checkbox"/>		27. Other Surveys in Which Included None		
13 Part of Estab Hist Dist.? Yes <input type="checkbox"/> No <input checked="" type="checkbox"/>		28. No. of Stories 2 1/2		
14. District Potent'l? Yes <input type="checkbox"/> No <input type="checkbox"/>		29. Basement? Yes <input checked="" type="checkbox"/> No <input type="checkbox"/>		
15 Name of Established District		30. Foundation Material stone		
		31. Wall Construction frame & brick		
		32. Roof Type & Material gable; tile		
		33. No. of Bays Front 3 Side 2		
		34. Wall Treatment brick		
		35. Plan Shape rect.		
		36. Changes (Explain in #42) Addition <input type="checkbox"/> Altered <input type="checkbox"/> Moved <input type="checkbox"/>		
		37. Condition Interior Unknown Exterior Good		
		38. Preservation Underway? Yes <input type="checkbox"/> No <input checked="" type="checkbox"/>		
		39. Endangered? By What? Yes <input type="checkbox"/> No <input checked="" type="checkbox"/>		
		40. Visible from Public Road? Yes <input checked="" type="checkbox"/> No <input type="checkbox"/>		
		41. Distance from and Frontage on Road Approx		
42. Further Description of Important Features Exposed rafters with sculpted ends; two bay windows in front; elliptical fan light over center second story window; two arched windows in third story; bellcast gable dormer; brackets used throughout.				
43. History and Significance A unique design combining elements of other styles found in the neighborhood.				
44. Description of Environment and Outbuildings				
45. Sources of Information Site visit. Kansas City Water Permit #49045 Kansas City Building Permit #10667				
46. Prepared by Joan Michalak				
47. Organization Historic Kansas City Foundation				
48. Date 8/31/78				
49. Revision Date(s)				





HISTORIC INVENTORY

JA-AS-017-282

1 No		4 Present Name(s)		1 No	
2 County Jackson		Residence, 3665 Harrison Blvd.		2 County Jackson	
3 Location of Negatives Historic K.C. Foundation		5 Other Name(s)		4 Present Name(s) Residence, 3665 Harrison Blvd.	
6 Specific Location 3665 Harrison Blvd.		16 Thematic Category Architecture		28. No of Stories 2 1/2	
7 City or Town If Rural, Township & Vicinity Kansas City, Missouri		17 Date(s) or Period 1909		29. Basement? Yes <input checked="" type="checkbox"/> No <input type="checkbox"/>	
8 Site Plan with North Arrow		18 Style or Design Vernacular		30. Foundation Material Stone	
		19. Architect or Engineer		31. Wall Construction Stone & Frame	
		20 Contractor or Builder L. C. Watson		32. Roof Type & Material Gable; Comp. Shingles	
		21. Original Use, if apparent Residence		33. No. of Bays Front 3 Side 3	
		22 Present Use Residence		34. Wall Treatment Stucco	
		23 Ownership Public <input type="checkbox"/> Private <input checked="" type="checkbox"/>		35. Plan Shape Rect.	
		24. Owner's Name & Address, if known Rath, William J 3665 Harrison Blvd, KCMO 64109		36. Changes (Explain in #42) Addition <input type="checkbox"/> Moved <input type="checkbox"/>	
9 Coordinates UTM Lat Long		25. Open to Public? Yes <input type="checkbox"/> No <input checked="" type="checkbox"/>		37. Condition Interior Unknown Exterior Good	
10 Site Building Structure <input type="checkbox"/> Object <input type="checkbox"/>		26. Local Contact Person or Organization Historic K.C. Foundation		38. Preservation Underway? Yes <input type="checkbox"/> No <input checked="" type="checkbox"/>	
11 On National Register? Yes <input type="checkbox"/> No <input type="checkbox"/>		27. Other Surveys in Which Included None		39. Endangered? By What? Yes <input type="checkbox"/> No <input checked="" type="checkbox"/>	
12 Is It Eligible? Yes <input type="checkbox"/> No <input type="checkbox"/>				40. Visible from Public Road? Yes <input checked="" type="checkbox"/> No <input type="checkbox"/>	
13 Part of Estab Hist Dist? Yes <input type="checkbox"/> No <input type="checkbox"/>				41. Distance from and Frontage on Road	
14 District Potent'l? Yes <input type="checkbox"/> No <input type="checkbox"/>					
15 Name of Established District					
42 Further Description of Important Features Half-timber decoration; gabled dormer with triple window in front roof slope. Brackets used under eaves.					
43 History and Significance Contributes to overall quality of neighborhood.					
44 Description of Environment and Outbuildings Garage built 1911					
45 Sources of Information Site Visit Kansas City Water Permit #40462 Kansas City Building Permit #24367 & 51202					
46. Prepared by Joan Michalak					
47. Organization Historic K.C. Foundation					
48. Date 8/31/78 49 Revision Date(s)					





HISTORIC INVENTORY

JA-AS-017-283

1 No		4 Present Name(s)		1 No	
2 County Jackson		Residence 3669 Harrison Blvd.			
3 Location of Negatives Historic Kansas City Foundation		5 Other Name(s)			
6 Specific Location 3669 Harrison Blvd.		16 Thematic Category Architecture		28 No. of Stories 2 1/2	
7 City or Town If Rural, Township & Vicinity Kansas City, Missouri		17 Date(s) or Period 1905		29 Basement? Yes <input checked="" type="checkbox"/> No <input type="checkbox"/>	
8 Site Plan with North Arrow E. 36th Street # 37th Street		18 Style or Design Vernacular		30 Foundation Material	
Harrison Blvd.		19 Architect or Engineer		31 Wall Construction Frame	
		20 Contractor or Builder		32 Roof Type & Material Gable; Comp Shingles	
		21 Original Use, if apparent Residence		33 No. of Bays Front 2 Side 3	
		22 Present Use Residence		34 Wall Treatment Asbestos Sidings	
		23 Ownership Public <input type="checkbox"/> Private <input checked="" type="checkbox"/>		35 Plan Shape	
9 Coordinates Lat Long		24 Owner's Name & Address SPEARING MARIE ODETTE 3669 HARRISON BLVD KANSAS CITY MO 64109		36 Changes (Explain in #42) Addition <input type="checkbox"/> Altered <input type="checkbox"/> Moved <input type="checkbox"/>	
A. 15/363990/4324780 B. 15/363980/4324000				37 Condition Interior Unknown Exterior Good	
C. 15/363190/4324000 D. 15/363250/4324810		25 Open to Public? Yes <input type="checkbox"/> No <input checked="" type="checkbox"/>		38 Preservation Underway? Yes <input type="checkbox"/> No <input checked="" type="checkbox"/>	
10 Site <input type="checkbox"/> Building <input checked="" type="checkbox"/> Structure <input type="checkbox"/> Object <input type="checkbox"/>		26 Local Contact Person or Organization Historic Kansas City Foundation		39 Endangered? By What? Yes <input type="checkbox"/> No <input checked="" type="checkbox"/>	
11 On National Register? Yes <input type="checkbox"/> No <input checked="" type="checkbox"/>		27 Other Surveys in Which Included None		40 Visible from Public Road? Yes <input checked="" type="checkbox"/> No <input type="checkbox"/>	
12 Is It Eligible? Yes <input type="checkbox"/> No <input type="checkbox"/>				41 Distance from and Frontage on Road Approx	
13 Part of Estab Hist Dist? Yes <input type="checkbox"/> No <input checked="" type="checkbox"/>					
14 District Potent'l? Yes <input type="checkbox"/> No <input type="checkbox"/>					
15 Name of Established District					
42 Further Description of Important Features Strongly projecting pedimented gable on facade.					
43 History and Significance Example of Kansas City "Shirtwaist" house. Contributes to overall quality of the neighborhood.					
44 Description of Environment and Outbuildings					
45 Sources of Information Site visit. Kansas City Water Permit #28888					
46 Prepared by Joan Michalak					
47 Organization Historic Kansas City Foundation					
48 Date 8/31/78 49 Revision Date(s)					

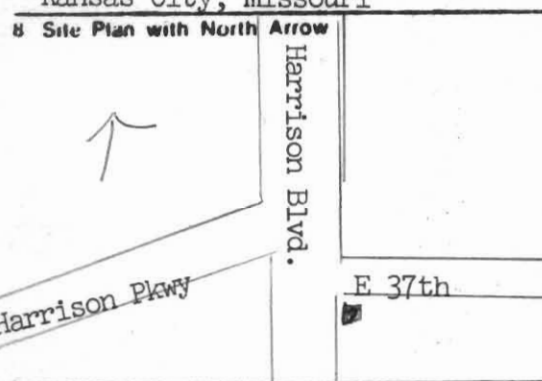




Office of Historic Preservation, P.O. Box 176, Jefferson City, Missouri 65101

HISTORIC INVENTORY

JA-AS-017-284

1 No		4 Present Name(s) Residence, 3707 Harrison Blvd.		1 No	
2 County Jackson		5 Other Name(s) J. V. Kendall Residence		2 County Jackson	
3 of Negatives Historic K.C. Foundation				4 Present Name(s) Residence, 2707 Harrison Blvd.	
6 Specific Location 3707 Harrison Blvd.		16 Thematic Category Architecture		28. No of Stories 2 1/2	
7 City or Town If Rural, Township & Vicinity Kansas City, Missouri		17 Date(s) or Period 1910		29. Basement? Yes <input checked="" type="checkbox"/> No <input type="checkbox"/>	
8 Site Plan with North Arrow 		18. Style or Design Vernacular		30. Foundation Material Stone	
9 Coordinates UTM Lat Long		19. Architect or Engineer Shepard, Farrar & Wiser		31. Wall Construction Stone	
10 Site Building <input checked="" type="checkbox"/> Structure <input type="checkbox"/> Object <input type="checkbox"/>		20 Contractor or Builder C. E. Shepard		32. Roof Type & Material Hip; Tile	
11 On National Register? Yes <input type="checkbox"/> No <input checked="" type="checkbox"/>		21. Original Use, if apparent Residence		33. No. of Bays Front 3 Side 3	
12 Is It Eligible? Yes <input type="checkbox"/> No <input checked="" type="checkbox"/>		22 Present Use Residence		34. Wall Treatment Rough Stone	
13 Part of Estab Hist Dist? Yes <input type="checkbox"/> No <input checked="" type="checkbox"/>		23 Ownership Public <input type="checkbox"/> Private <input checked="" type="checkbox"/>		35. Plan Shape Square	
14 District Potent'l? Yes <input type="checkbox"/> No <input checked="" type="checkbox"/>		24 CARMACK STANLEY R & INGA R 3707 HARRISON BLVD KANSAS CITY MO 64109		36. Changes (Explain in #42) Addition <input type="checkbox"/> Altered <input type="checkbox"/> Moved <input type="checkbox"/>	
15 Name of Established District		25. Open to Public? Yes <input type="checkbox"/> No <input checked="" type="checkbox"/>		37. Condition Interior Unknown Exterior GOOD	
42 Further Description of Important Features Center bay projects above front roof slope; large stone chimney on south side. Porch with square stone column across front.		26. Local Contact Person or Organization Historic K.C. Foundation		38. Preservation Underway? Yes <input type="checkbox"/> No <input checked="" type="checkbox"/>	
43 History and Significance A uniquely designed stone house by a prominent Kansas City architectural firm.		27. Other Surveys in Which Included None		39. Endangered? By What? Yes <input type="checkbox"/> No <input checked="" type="checkbox"/>	
44 Description of Environment and Outbuildings				40. Visible from Public Road? Yes <input checked="" type="checkbox"/> No <input type="checkbox"/>	
45 Sources of Information Site Visit Kansas City Building Permit #9864 Kansas City Water Permit #43141 Pen and Sunlight Sketches of Kansas City, p.123 1911 Kansas City Directory, p.893.		46. Prepared by Milton F. Perry		5 Other Name(s) J. V. Kendall Residence	
		47. Organization Historic K.C. Foundation			
		48. Date 7/30/77		49. Revision Date(s) 8/31/78	

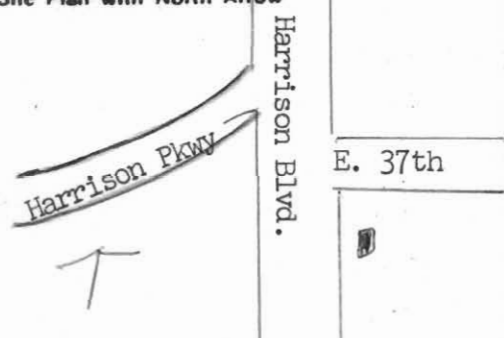




Office of Historic Preservation, P.O. Box 176, Jefferson City, Missouri 65101

HISTORIC INVENTORY

JAAS-017-285

1 No		4 Present Name(s)		1 No	
2 County Jackson		Residence 3711 Harrison Blvd.			
3 Location of Negatives Historic K.C. Foundation		5 Other Name(s)			
6 Specific Location 3711 Harrison Blvd.		16 Thematic Category Architecture		28. No. of Stories 2 1/2	
7 City or Town If Rural, Township & Vicinity Kansas City, Missouri		17 Date(s) or Period 1909		29. Basement? Yes <input checked="" type="checkbox"/> No <input type="checkbox"/>	
8 Site Plan with North Arrow 		18 Style or Design Craftsman		30. Foundation Material Stone	
		19 Architect or Engineer C.E. Shepard		31. Wall Construction Frame	
		20 Contractor or Builder		32. Roof Type & Material Gable; Comp. Shingles	
		21. Original Use, if apparent Residence		33. No. of Bays Front 3 Side 2	
		22 Present Use Residence		34. Wall Treatment Stucco	
		23 Ownership Public <input type="checkbox"/> Private <input checked="" type="checkbox"/>		35. Plan Shape Rect.	
		24. Owner's Name & Address, if known Sunderland, Whitney P & Perkins Jeanne S 804 W 67th Terr KCMO 64113		36. Changes (Explain in #42) Addition: <input type="checkbox"/> Altered: <input type="checkbox"/> Moved: <input type="checkbox"/>	
9 Coordinates UTM Lat Long		25. Open to Public? Yes <input type="checkbox"/> No <input checked="" type="checkbox"/>		37. Condition Interior Unknown Exterior Good	
10 Site Building -X Structure Object		26. Local Contact Person or Organization Historic K.C. Foundation		38. Preservation Underway? Yes <input type="checkbox"/> No <input checked="" type="checkbox"/>	
11 On National Register? Yes <input type="checkbox"/> No <input checked="" type="checkbox"/>		27. Other Surveys in Which Included None		39. Endangered? By What? Yes <input type="checkbox"/> No <input checked="" type="checkbox"/>	
12 Is It Eligible? Yes <input type="checkbox"/> No <input checked="" type="checkbox"/>				40. Visible from Public Road? Yes <input checked="" type="checkbox"/> No <input type="checkbox"/>	
13 Part of Estab Hist Dist? Yes <input type="checkbox"/> No <input checked="" type="checkbox"/>				41. Distance from and Frontage on Road	
14. District Potent'l? Yes <input type="checkbox"/> No <input checked="" type="checkbox"/>					
15 Name of Established District					

42 Further Description of Important Features

Shed dormer along entire front roofline. Exposed rafters.
Generally horizontal lines. Half-timber decoration

43 History and Significance

Contributes to the overall integrity of the neighborhood.

44 Description of Environment and Outbuildings

45 Sources of Information

Site Visit

Kansas City Building Permit #24836

Kansas City Water Permit #41163

46. Prepared by

Joan Michalak

47. Organization

Historic K.C. Foundation

48. Date

8/31/78

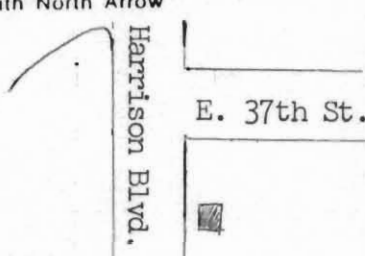
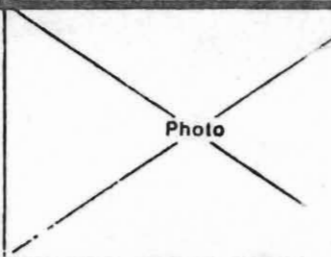
49 Revision Date(s)





HISTORIC INVENTORY

JA-AS 017-286

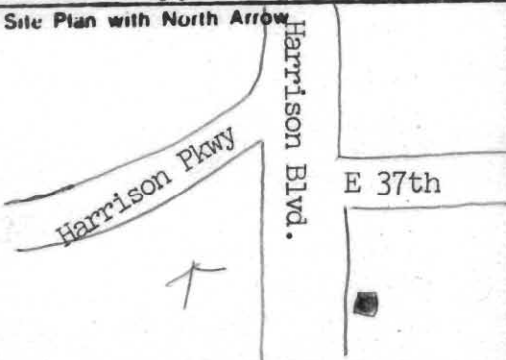
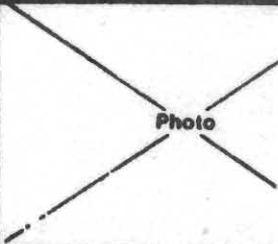
1 No		4 Present Name(s) 3715 Harrison Boulevard		1 No	
2 County Jackson		5 Other Name(s) Charles T. Ludwig Residence		2 County Jackson	
3 Location of Negatives Historic Kansas City Foundation				4 Present Name(s) 3715 Harrison Boulevard	
6 Specific Location 3715 3517 Harrison Boulevard		16 Thematic Category Architecture		28 No. of Stories 2½	
7 City or Town If Rural, Township & Vicinity Kansas City, Missouri		17 Date(s) or Period 1913		29 Basement? Yes <input checked="" type="checkbox"/> No <input type="checkbox"/>	
8 Site Plan with North Arrow 		18 Style or Design Vernacular		30 Foundation Material Stone	
		19 Architect or Engineer Shepard & Belcher		31 Wall Construction Frame	
		20 Contractor or Builder R.L. Dawson Constr. Co.		32 Roof Type & Material Hip; comp. shingle	
		21 Original Use, if apparent Residence		33 No. of Bays Front 1 Side 3	
		22 Present Use Residence		34 Wall Treatment Painted stucco	
		23 Ownership Public <input type="checkbox"/> Private <input checked="" type="checkbox"/>		35 Plan Shape Rectangular	
9 Coordinates Lat C. 15/363190/4324000 Long D. 15/363250/4324810		24 Owner's Name & Address, if known Young, Ben C & Ann D 3715 Harrison, KCMO 64109		36 Changes (Explain in #42) Addition <input type="checkbox"/> Altered <input type="checkbox"/> Moved <input type="checkbox"/>	
10 Site <input type="checkbox"/> Building <input checked="" type="checkbox"/> Structure <input type="checkbox"/> Object <input type="checkbox"/>		25 Open to Public? Yes <input type="checkbox"/> No <input checked="" type="checkbox"/>		37 Condition Interior Unknown Exterior Good	
11 On National Register? Yes <input type="checkbox"/> No <input checked="" type="checkbox"/>		26 Local Contact Person or Organization Historic Kansas City Foundation		38 Preservation Underway? Yes <input type="checkbox"/> No <input checked="" type="checkbox"/>	
12 Is It Eligible? Yes <input type="checkbox"/> No <input type="checkbox"/>		27 Other Surveys in Which Included None		39 Endangered? By What? Yes <input type="checkbox"/> No <input checked="" type="checkbox"/>	
13 Part of Estab. Hist. Dist.? Yes <input type="checkbox"/> No <input checked="" type="checkbox"/>				40 Visible from Public Road? Yes <input checked="" type="checkbox"/> No <input type="checkbox"/>	
14 District Potent'l? Yes <input type="checkbox"/> No <input type="checkbox"/>				41 Distance from and Frontage on Road Approx	
15 Name of Established District					
42 Further Description of Important Features Screened in porches on west and south sides. Wood string course molding separates first and second stories.				5 Other Name(s) Charles T. Ludwig res. 	
43 History and Significance Vernacular house; contributes to the character of the neighborhood.					
44 Description of Environment and Outbuildings					
45 Sources of Information Site visit. Kansas City Water Permit #51395 Kansas City Building Permit #30582 1914 Kansas City Directory				46 Prepared by Joan Michalak	
				47 Organization Historic Kansas City Foundation	
				48 Date 8/31/78	
				49 Revision Date(s)	



3715

HISTORIC INVENTORY


JAAS-017-287

1 No		4 Present Name(s) Residence, 3717 Harrison Blvd.		1 No	
2 County Jackson		5 Other Name(s) John B. Hayes Residence		2 County Jackson	
3 Location of Negatives Historic K.C. Foundation				4 Present Name(s) Residence, 3717 Harrison Blvd.	
6 Specific Location 3717 Harrison Blvd.		16 Thematic Category Architecture		28 No of Stories 2 1/2	
		17 Date(s) or Period 1911		29 Basement? Yes <input checked="" type="checkbox"/> No <input type="checkbox"/>	
7 City or Town If Rural, Township & Vicinity Kansas City, Missouri		18 Style or Design Georgian Revival		30 Foundation Material Cut stone	
8 Site Plan with North Arrow 		19 Architect or Engineer		31 Wall Construction Cut Stone	
		20 Contractor or Builder		32 Roof Type & Material Gable; Comp. Shingles	
		21 Original Use, if apparent Residence		33 No. of Bays Front 3 Side 3	
		22 Present Use Residence		34 Wall Treatment Stone	
9 Coordinates UTM Lat Long		23 Ownership Public <input type="checkbox"/> Private <input checked="" type="checkbox"/>		35 Plan Shape Rect.	
		24 Owner's Name & Address, if known McCleary, Norman L 3717 Harrison Blvd KCMO 64109		36 Changes (Explain in #42) Addition <input type="checkbox"/> Altered <input type="checkbox"/> Moved <input type="checkbox"/>	
10 Site Building <input checked="" type="checkbox"/> Structure <input type="checkbox"/> Object <input type="checkbox"/>		25 Open to Public? Yes <input type="checkbox"/> No <input checked="" type="checkbox"/>		37 Condition Interior Unknown Exterior Good	
11 On National Register? Yes <input type="checkbox"/> No <input type="checkbox"/>		26 Local Contact Person or Organization Historic K.C. Foundation		38 Preservation Underway? Yes <input type="checkbox"/> No <input checked="" type="checkbox"/>	
12 Is It Eligible? Yes <input type="checkbox"/> No <input type="checkbox"/>		27 Other Surveys in Which Included None		39 Endangered? By What? Yes <input type="checkbox"/> No <input checked="" type="checkbox"/>	
13 Part of Estab Hist Dist? Yes <input type="checkbox"/> No <input type="checkbox"/>				40 Visible from Public Road? Yes <input checked="" type="checkbox"/> No <input type="checkbox"/>	
14 District Potent'l? Yes <input type="checkbox"/> No <input type="checkbox"/>				41 Distance from and Frontage on Road	
15 Name of Established District					
42 Further Description of Important Features Two story portico over the entrance; with fan light in pediment; flanked by dormers in front roof slope. Door also has pediment above it.				Photo 	
43 History and Significance Well designed example of a historical style popular in the early 20th century.					
44 Description of Environment and Outbuildings Frame garage built in 1912, rear; paved drive along south side of house.					
45 Sources of Information Site Visit Kansas City Water Permit #46042 Kansas City Building Permit #52152 1912 Kansas City Directory				46 Prepared by Milton F. Perry	
				47 Organization Historic K.C. Foundation	
				48 Date 7/3/77	
				49 Revision Date(s) 8/31/78	



HISTORIC INVENTORY


JA-AS-017-288

1 No		4 Present Name(s)		1 No	
2 County Jackson		Residence, 3738 Harrison Blvd.		2 County Jackson	
3 Location of Negatives Historic K.C. Foundation		5 Other Name(s) L. D. Hamacher, Residence		4 Present Name(s) Residence 3738 Harrison Blvd.	
6 Specific Location 3738 Harrison Blvd.		16 Thematic Category Architecture		28 No. of Stories 2 1/2	
7 City or Town If Rural, Township & Vicinity Kansas City Missouri		17 Date(s) or Period 1905		29 Basement? Yes <input checked="" type="checkbox"/> No <input type="checkbox"/>	
8 Site Plan with North Arrow 		18 Style or Design Vernacular		30 Foundation Material Stone	
9 Coordinates Lat Long		19 Architect or Engineer		31 Wall Construction Frame & Brick	
10 Site Building X Structure Object		20 Contractor or Builder		32 Roof Type & Material Gable; Comp. Shingles	
11 On National Register? Yes <input type="checkbox"/> No <input checked="" type="checkbox"/>		21 Original Use, if apparent Residence		33 No. of Bays Front 2 Side 3	
12 Is It Eligible? Yes <input type="checkbox"/> No <input checked="" type="checkbox"/>		22 Present Use Residence		34 Wall Treatment Asbestos Siding; Brick	
13 Part of Estab Hist Dist? Yes <input type="checkbox"/> No <input checked="" type="checkbox"/>		23 Ownership Public <input type="checkbox"/> Private <input checked="" type="checkbox"/>		35 Plan Shape Rec.	
14 District Potent'l? Yes <input type="checkbox"/> No <input checked="" type="checkbox"/>		24 Owner's Name & Address ARNOLDY J W 3738 HARRISON BLVD KANSAS CITY MO 64111		36 Changes (Explain in #42) Addition <input type="checkbox"/> Altered <input type="checkbox"/> Moved <input type="checkbox"/>	
15 Name of Established District		25 Open to Public? Yes <input type="checkbox"/> No <input checked="" type="checkbox"/>		37 Condition Interior Unknown Exterior Good	
42 Further Description of Important Features Slightly bellcast pedimented gable; returned gable on front porch.		26 Local Contact Person or Organization Historic K.C. Foundation		38 Preservation Underway? Yes <input type="checkbox"/> No <input checked="" type="checkbox"/>	
43 History and Significance Straightforward example of vernacular architecture of this time period.		27 Other Surveys in Which Included None		39 Endangered? By What? Yes <input type="checkbox"/> No <input checked="" type="checkbox"/>	
44 Description of Environment and Outbuildings		40 Visible from Public Road? Yes <input checked="" type="checkbox"/> No <input type="checkbox"/>		41 Distance from and Frontage on Road	
45 Sources of Information Site Visit Kansas City Water Permit #28590 1906 Kansas City Directory		46 Prepared by Joan Michalak		5 Other Name(s) L. D. Hamacher Residence	
		47 Organization Historic K.C. Foundation			
		48 Date 8/31/78		49 Revision Date(s)	



HISTORIC INVENTORY


JAAS-017 289

1 No		4 Present Name(s)		1 No	
2 County		3740-2 Harrison Blvd.		2 County	
Jackson		5 Other Name(s)		Jackson	
3 Location of Negatives		Dr. William B. Kenney, Residence		4 Present Name(s)	
Historic K.C. Foundation				Residence 3740-2 Harrison Blvd.	
6 Specific Location		16 Thematic Category		28 No of Stories	
3740-2 Harrison Blvd.		Architecture		2	
7 City or Town If Rural, Township & Vicinity		17 Date(s) or Period		29 Basement?	
Kansas City, Missouri		1905		Yes <input checked="" type="checkbox"/> No <input type="checkbox"/>	
8 Site Plan with North Arrow		18 Style or Design		30 Foundation Material	
		Modified Greek Revival		Brick	
9 Coordinates		19 Architect or Engineer		31 Wall Construction	
Lat Long				Brick	
UTM		20 Contractor or Builder		32 Roof Type & Material	
				Flat	
10 Site Building		21 Original Use, if apparent		33 No. of Bays	
Structure Object		Apartments		Front 4 Side 5	
11 On National Register?		22 Present Use		34 Wall Treatment	
Yes <input type="checkbox"/> No <input checked="" type="checkbox"/>		Apartments		Natural Brick	
12 Is It Eligible?		23 Ownership		35 Plan Shape	
Yes <input type="checkbox"/> No <input checked="" type="checkbox"/>		Public <input type="checkbox"/> Private <input checked="" type="checkbox"/>		Rect.	
13 Part of Estab Hist Dist?		24 Owner's Name & Address		36 Changes (Explain in #42)	
Yes <input type="checkbox"/> No <input checked="" type="checkbox"/>		O HERN THOMAS M 3740 HARRISON BLVD KANSAS CITY MO 64111		Addition <input type="checkbox"/> Altered <input type="checkbox"/> Moved <input type="checkbox"/>	
14 District Potent'l?		25 Open to Public?		37 Condition	
Yes <input type="checkbox"/> No <input checked="" type="checkbox"/>		Yes <input type="checkbox"/> No <input checked="" type="checkbox"/>		Interior Exterior	
15 Name of Established District		26 Local Contact Person or Organization		Unknown	
		Historic K.C. Foundation		Good	
		27 Other Surveys in Which Included		38 Preservation Underway?	
		None		Yes <input type="checkbox"/> No <input checked="" type="checkbox"/>	
				39 Endangered? By What?	
				Yes <input type="checkbox"/> No <input checked="" type="checkbox"/>	
				40 Visible from Public Road?	
				Yes <input checked="" type="checkbox"/> No <input type="checkbox"/>	
				41 Distance from and Frontage on Road	
42 Further Description of Important Features		46 Prepared by		5 Other Name(s)	
Brick quoining; brick corbeling on roof cornice; doric columns supporting porch; balcony with railing over porch. Symmetric arrangement of windows.		Joan Michalak		Dr. Wm. B. Kenney, Residence	
43 History and Significance		47 Organization			
Example of typical Kansas City apartments built in brick with Greek Revival elements.		Historic K.C. Foundation			
44 Description of Environment and Outbuildings		48 Date			
		8/31/78			
45 Sources of Information		49 Revision Date(s)			
Site Visit					
Kansas City Water Permit #29065					
Kansas City Directory 1910					



HISTORIC INVENTORY

JAAS-017-290

1 No		4 Present Name(s) 3743 Harrison Boulevard		1 No	
2 County Jackson		5 Other Name(s) F.B. Bonniwell Residence		2 County Jackson	
3 Location of Negatives Historic Kansas City Foundation				4 Present Name(s) Residence, 3743 Harrison Blvd.	
6 Specific Location 3743 Harrison Boulevard		16 Thematic Category Architecture		28 No. of Stories 2½	
7 City or Town If Rural, Township & Vicinity Kansas City, Missouri		17 Date(s) or Period 1912		29 Basement? Yes <input checked="" type="checkbox"/> No <input type="checkbox"/>	
8 Site Plan with North Arrow 		18 Style or Design Modified Vernacular		30 Foundation Material cut stone	
		19 Architect or Engineer C.B. Sloan		31 Wall Construction frame	
		20 Contractor or Builder H. Herman & Co.		32 Roof Type & Material gable; comp. shingle	
		21 Original Use, if apparent Residence		33 No. of Bays Front 4 Side 2	
		22 Present Use Religious Rectory		34 Wall Treatment painted stucco	
		23 Ownership Public <input type="checkbox"/> Private <input checked="" type="checkbox"/>		35 Plan Shape rect.	
9 Coordinates Lat Long		24 Owner's Name & Address, if known Sisters of St. Francis of the Holy Eucharist, 3743 Harrison, KCMO 64109		36 Changes (Explain in #42) Addition <input type="checkbox"/> Altered <input type="checkbox"/> Moved <input type="checkbox"/>	
A. 15/363990/4324780 B. 15/363980/4324000 C. 15/363190/4324000 D. 15/363250/4324810		25 Open to Public? Yes <input type="checkbox"/> No <input checked="" type="checkbox"/>		37 Condition Interior Unknown Exterior Good	
10 Site <input type="checkbox"/> Building <input checked="" type="checkbox"/> Structure <input type="checkbox"/> Object <input type="checkbox"/>		26 Local Contact Person or Organization Historic Kansas City Foundation		38 Preservation Underway? Yes <input type="checkbox"/> No <input checked="" type="checkbox"/>	
11 On National Register? Yes <input type="checkbox"/> No <input checked="" type="checkbox"/>		27 Other Surveys in Which Included None		39 Endangered? By What? Yes <input type="checkbox"/> No <input checked="" type="checkbox"/>	
12 Is It Eligible? Yes <input type="checkbox"/> No <input type="checkbox"/>				40 Visible from Public Road? Yes <input checked="" type="checkbox"/> No <input type="checkbox"/>	
13 Part of Estab. Hist. Dist.? Yes <input type="checkbox"/> No <input checked="" type="checkbox"/>				41 Distance from and Frontage on Road. Approx.	
14 District Potent'l? Yes <input type="checkbox"/> No <input type="checkbox"/>					
15 Name of Established District					
42 Further Description of Important Features Dormer in south roof slope; porch with square stone columns at southwest corner; stone chimney in west gable end; double brackets, triangular in shape, under eaves.					
43 History and Significance Unusual porch design and ornamental brackets distinguish this structure.					
44 Description of Environment and Outbuildings Located on level lot at northeast corner of Harrison Blvd and Manheim Rd. House actually faces Manheim Road.					
45 Sources of Information Site visit. Kansas City Water Permit #47631 Kansas City Building Permit #28277 1913 Kansas City Directory					
46 Prepared by Milton F. Perry					
47 Organization Historic Kansas City Foundation					
48 Date 8/31/78					
49 Revision Date(s)					



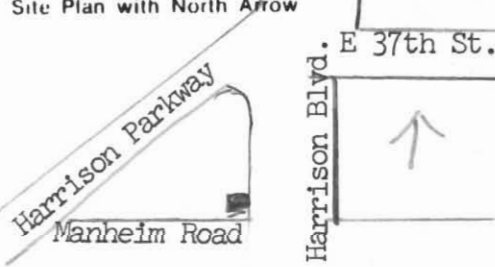
F. B. Bonniwell Residence

Frontage on Road



HISTORIC INVENTORY

JAAS-017-291

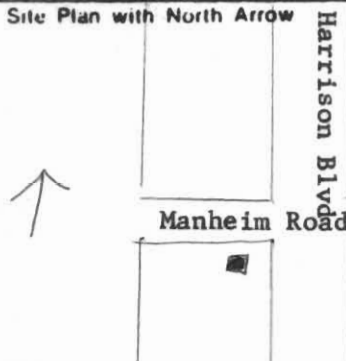
1 No		4. Present Name(s) 3744-46 Harrison Boulevard		1 No
2 County Jackson		5. Other Name(s)		
3 Location of Negatives Historic Kansas City Foundation				
6 Specific Location 3744-46 Harrison Blvd.		16. Thematic Category Architecture		2 County Jackson
7 City or Town If Rural, Township & Vicinity Kansas City, Missouri		17 Date(s) or Period 1905		
8 Site Plan with North Arrow 		18 Style or Design Modified Greek Revival		
		19 Architect or Engineer		4 Present Name(s) 3746 Harrison Blvd.
		20 Contractor or Builder		
		21. Original Use, if apparent Apartments		
		22 Present Use Apartments		
		23 Ownership Public <input type="checkbox"/> Private <input checked="" type="checkbox"/>		
		24. Owner's Name & Address, if known Adams Roy M & Martha K, 7429 Hardy, Kansas City, Mo. 64133		
		25. Open to Public? Yes <input type="checkbox"/> No <input checked="" type="checkbox"/>		
		26. Local Contact Person or Organization Historic Kansas City Foundation		
		27. Other Surveys in Which Included None		
9 Coordinates Lat Long A. 15/363990/4324780 B. 15/363980/4324000 C. 15/363190/4324000 D. 15/363250/4324810		28. No. of Stories 2		
		29. Basement? Yes <input checked="" type="checkbox"/> No <input type="checkbox"/>		
		30. Foundation Material Stone		
		31. Wall Construction Brick		
		32. Roof Type & Material Flat		
		33. No. of Bays Front 3 Side 4		
		34. Wall Treatment Natural Brick		
		35. Plan Shape Rectangular		
		36. Changes (Explain in #42) Addition <input checked="" type="checkbox"/> Altered <input type="checkbox"/> Moved <input type="checkbox"/>		
		37. Condition Interior Unknown Exterior Good		
		38. Preservation Underway? Yes <input type="checkbox"/> No <input checked="" type="checkbox"/>		
		39. Endangered? By What? Yes <input type="checkbox"/> No <input checked="" type="checkbox"/>		
		40. Visible from Public Road? Yes <input checked="" type="checkbox"/> No <input type="checkbox"/>		
		41. Distance from and Frontage on Road Approx		
42. Further Description of Important Features Projecting roof cornice with dentil frieze; Brick quoining; two story porch with doric columns and railing with turned Balusters; Balconied portico entrance. 1908 a porch was added.				
43. History and Significance Example of typical Kansas City Apartments built of brick with Greek Revival elements.				
44. Description of Environment and Outbuildings				
45. Sources of Information Site visit. Kansas City Building Permit #44059				
46. Prepared by Joan Michalak				
47. Organization Historic Kansas City Foundation				
48. Date 8/31/78 49. Revision Date(s)				





HISTORIC INVENTORY

JA-AS-017-292

1 No		4 Present Name(s)		1 No	
2 County Jackson		Residence, 3800 Harrison Blvd.		2 County Jackson	
3 Location of Negatives Historic K.C. Foundation		5 Other Name(s) William Y. Gregg, Residence		4 Present Name(s) Residence, 3800 Harrison Blvd.	
6 Specific Location 3800 Harrison Blvd.		16 Thematic Category Architecture		28 No. of Stories 2 1/2	
7 City or Town If Rural, Township & Vicinity Kansas City, Missouri		17 Date(s) or Period 1907		29 Basement? Yes <input type="checkbox"/> No <input type="checkbox"/>	
8 Site Plan with North Arrow		18 Style or Design Vernacular		30 Foundation Material Stone	
		19 Architect or Engineer		31 Wall Construction Frame & Brick	
9 Coordinates Lat Long		20 Contractor or Builder Charles Wright		32 Roof Type & Material Cross Gable; Comp. Shingles	
UTM		21 Original Use, if apparent Residence		33 No. of Bays Front 2 Side 2	
10 Site Building <input checked="" type="checkbox"/> Structure <input type="checkbox"/> Object <input type="checkbox"/>		22 Present Use Residence		34 Wall Treatment Stone & Clapboard	
11 On National Register? Yes <input type="checkbox"/> No <input type="checkbox"/>		23 Ownership Public <input type="checkbox"/> Private <input checked="" type="checkbox"/>		35 Plan Shape Rect.	
12 Is It Eligible? Yes <input type="checkbox"/> No <input type="checkbox"/>		24 Owner's Name & Address, if known Murphy, Walter L & Joyce John J 4016 Washington Ste 201, KCMO 64111		36 Changes (Explain in #42) Addition: <input type="checkbox"/> Altered: <input type="checkbox"/> Moved: <input type="checkbox"/>	
13 Part of Estab Hist Dist? Yes <input type="checkbox"/> No <input type="checkbox"/>		25 Open to Public? Yes <input type="checkbox"/> No <input checked="" type="checkbox"/>		37 Condition Interior Unknown Exterior Good	
14 District Potent'l? Yes <input type="checkbox"/> No <input type="checkbox"/>		26 Local Contact Person or Organization Historic K.C. Foundation		38 Preservation Underway? Yes <input type="checkbox"/> No <input checked="" type="checkbox"/>	
15 Name of Established District		27 Other Surveys in Which Included None		39 Endangered? By What? Yes <input type="checkbox"/> No <input checked="" type="checkbox"/>	
				40 Visible from Public Road? Yes <input checked="" type="checkbox"/> No <input type="checkbox"/>	
				41 Distance from and Frontage on Road	

42 Further Description of Important Features

Two pedimented gables on facade.

43 History and Significance

Contributes to character of neighborhood

44 Description of Environment and Outbuildings

45 Sources of Information

Site Visit

Kansas City Water Permit #34853

Kansas City Building Permit #21777

1908 Kansas City Directory

46 Prepared by

Joan Michalak

47 Organization

Historic K.C. Foundation

48 Date

8/31/78


49 Revision Date(s)

5 Other Name(s)
William Y. Gregg Residence



HISTORIC INVENTORY

JAAS 017-293

1 No		4 Present Name(s) 3804 Harrison Boulevard		1 No
2 County Jackson		5 Other Name(s)		
3 Location of Negatives Historic Kansas City Foundation				
6 Specific Location 3804 Harrison Boulevard		16. Thematic Category Architecture	28. No. of Stories 2 1/2	2 County Jackson
7 City or Town If Rural, Township & Vicinity Kansas City, Missouri		17 Date(s) or Period 1914	29. Basement? Yes <input checked="" type="checkbox"/> No <input type="checkbox"/>	
8 Site Plan, with North Arrow 		18 Style or Design Modified Bungalow	30. Foundation Material Stone	
		19 Architect or Engineer J. M. Cheatham	31. Wall Construction Frame	4 Present Name(s) 3804 Harrison Boulevard
		20 Contractor or Builder J. M. Cheatham	32. Roof Type & Material Gable; comp. shingles	
		21. Original Use, if apparent	33. No. of Bays Front 3 Side 2	
		22 Present Use	34. Wall Treatment Stucco	
		23 Ownership Public <input type="checkbox"/> Private <input checked="" type="checkbox"/>	35. Plan Shape Rectangular	
		24. Owner's Name & Address, if known Read, Louis A. 3804 Harrison Blvd, K.C.MO. 64109	36. Changes (Explain in #42) Addition <input type="checkbox"/> Altered <input type="checkbox"/> Moved <input type="checkbox"/>	
		25. Open to Public? Yes <input type="checkbox"/> No <input checked="" type="checkbox"/>	37. Condition Interior Unknown Exterior Good	
		26. Local Contact Person or Organization Historic Kansas City Foundation	38. Preservation Underway? Yes <input type="checkbox"/> No <input checked="" type="checkbox"/>	
		27. Other Surveys in Which Included	39. Endangered? By What? Yes <input type="checkbox"/> No <input checked="" type="checkbox"/>	
9 Coordinates Lat C. 15/363190/4324000 Long D. 15/363250/4324810			40. Visible from Public Road? Yes <input checked="" type="checkbox"/> No <input type="checkbox"/>	
10 Site <input type="checkbox"/> Building <input checked="" type="checkbox"/> Structure <input type="checkbox"/> Object <input type="checkbox"/>			41. Distance from and Frontage on Road Approx	
11. On National Register? Yes <input type="checkbox"/> No <input checked="" type="checkbox"/>		12 Is It Eligible? Yes <input type="checkbox"/> No <input type="checkbox"/>		
13 Part of Estab Hist Dist? Yes <input type="checkbox"/> No <input checked="" type="checkbox"/>		14. District Potent'l? Yes <input type="checkbox"/> No <input type="checkbox"/>		
15 Name of Established District				
42. Further Description of Important Features Exposed rafters; shed dormer in front; brackets under porch roof.				
43 History and Significance Interesting combination of "shirtwaist" and bungalow style; contributes to the character of the neighborhood.				
44 Description of Environment and Outbuildings				
45 Sources of Information Site visit. Kansas City Water Permit #53461 Kansas City Building Permit #31569			46. Prepared by Joan Michalak	
			47. Organization Historic Kansas City Foundation	
			48. Date 8/31/78	
			49. Revision Date(s)	





HISTORIC INVENTORY

JAAS-017-294

1 No		4. Present Name(s) Residence, 3810 Harrison Blvd.		1. No
2 County Jackson		5. Other Name(s)		
3 Location of Negatives Historic Kansas City Foundation				
6. Specific Location 3810 Harrison Blvd.		16. Thematic Category Architecture		2. County Jackson
7 City or Town If Rural, Township & Vicinity Kansas City, Missouri		17 Date(s) or Period 1909		
8. Site Plan with North Arrow Manheim Road Harrison Blvd.		18 Style or Design Vernacular		
9 Coordinates Lat C. 15/363190/4324000 Long D. 15/363250/4324810		19 Architect or Engineer		4. Present Name(s) Residence 3810 Harrison Blvd.
10 Site Structure Building X Object		20 Contractor or Builder C. T. Houlehan		
11 On National Register? Yes No X		21 Original Use, if apparent Residence		
12 Is It Eligible? Yes No		22 Present Use Residence		5. Other Name(s)
13 Part of Estab Hist Dist? Yes No X		23 Ownership Public Private X		
14 District Potent'l? Yes No		24 Owner's Name & Address STEWART MARY WHITE 3810 HARRISON BLVD KANSAS CITY MO 64109		
15 Name of Established District		25 Open to Public? Yes No X		6. Other Name(s)
42. Further Description of Important Features Double gables on street side; flat roofed porch with square stone columns around southeast corner; door, with side light opens onto porch roof above main entrance.		26 Local Contact Person or Organization Historic Kansas City Foundation		
43. History and Significance Interesting variation on "Shirt Waist" house.		27. Other Surveys in Which Included None		
44 Description of Environment and Outbuildings		28. No. of Stories 2 1/2		7. Other Name(s)
45 Sources of Information Site visit. Kansas City Building Permit #24432 Kansas City Water Permit #10023		29. Basement? Yes X No		
46. Prepared by Milton F. Perry		30. Foundation Material Cut Stone		
47. Organization Kansas City Foundation		31. Wall Construction Frame & Stone		8. Other Name(s)
48. Date 7/30/77		32. Roof Type & Material Gable, Comp. Shingles		
49. Revision Date(s) 8/31/78		33. No. of Bays Front 3 Side 5		
		34. Wall Treatment Painted Stucco		
		35. Plan Shape Rect.		
		36. Changes (Explain in #42) Addition Altered Moved		
		37. Condition Interior Unknown Exterior Good		
		38. Preservation Underway? Yes No X		
		39. Endangered? By What? Yes No X		
		40. Visible from Public Road? Yes X No		
		41. Distance from and Frontage on Road Approx		





276

Office of Historic Preservation, P.O. Box 176, Jefferson City, Missouri 65101

HISTORIC INVENTORY

JAAS-017-295

1 No		4 Present Name(s) 3814 Harrison Boulevard		1 No	
2 County Jackson		5 Other Name(s) Lester A. Sharrard Residence		2 County Jackson	
3 Location of Negatives Historic Kansas City Foundation				4 Present Name(s) Residence, 3814 Harrison Blvd.	
6 Specific Location 3814 Harrison Blvd.		16 Thematic Category Architecture		28 No. of Stories 2½	
7 City or Town If Rural, Township & Vicinity Kansas City, Missouri		17 Date(s) or Period 1909		29 Basement? Yes <input checked="" type="checkbox"/> No <input type="checkbox"/>	
8 Site Plan with North Arrow E 36th Street Harrison Blvd. ↑		18 Style or Design Modified Bungalow		30 Foundation Material cut stone	
		19 Architect or Engineer		31 Wall Construction frame & stone	
		20 Contractor or Builder C.T. Houlghan		32 Roof Type & Material gable; comp. shingle	
		21 Original Use, if apparent Residence		33 No. of Bays Front 3 Side 3	
		22 Present Use Residence		34 Wall Treatment painted stucco	
		23 Ownership Public <input type="checkbox"/> Private <input checked="" type="checkbox"/>		35 Plan Shape rect.	
9 Coordinates Lat C. 15/363190/4324000 Long D. 15/363250/4324810		24 Owner's Name & Address, if known Smith, William H. Jr. & Kathleen M. McCarthy 3605 Gillham Rd. KCMO 64111		36 Changes (Explain in #42) Addition: <input type="checkbox"/> Altered: <input type="checkbox"/> Moved: <input type="checkbox"/>	
10 Site: <input type="checkbox"/> Building <input checked="" type="checkbox"/> Structure: <input type="checkbox"/> Object: <input type="checkbox"/>		25 Open to Public? Yes <input type="checkbox"/> No <input checked="" type="checkbox"/>		37 Condition Interior Unknown Exterior Good	
11 On National Register? Yes <input type="checkbox"/> No <input checked="" type="checkbox"/>		26 Local Contact Person or Organization Historic Kansas City Foundation		38 Preservation Underway? Yes <input type="checkbox"/> No <input checked="" type="checkbox"/>	
12 Is It Eligible? Yes <input type="checkbox"/> No <input type="checkbox"/>		27 Other Surveys in Which Included None		39 Endangered? By What? Yes <input type="checkbox"/> No <input checked="" type="checkbox"/>	
13 Part of Estab Hist Dist? Yes <input type="checkbox"/> No <input checked="" type="checkbox"/>				40 Visible from Public Road? Yes <input checked="" type="checkbox"/> No <input type="checkbox"/>	
14 District Potent'l? Yes <input type="checkbox"/> No <input type="checkbox"/>				41 Distance from and	
15 Name of Established District					
42 Further Description of Important Features Gabled portico at entrance; center bay flanked by large dormers that break cornice; first floor stone; stone chimney southern end.					
43 History and Significance A modified bungalow house with strong vernacular lines (roof overhang, porch, half stone construction).					
44 Description of Environment and Outbuildings					
45 Sources of Information Site visit. Kansas City Water Permit #11471 1913 Kansas City Directory, p. 1634.					
46 Prepared by Milton F. Perry					
47 Organization Historic Kansas City Foundation					
48 Date 8/31/78					
49 Revision Date(s) 8/31/78					





5 Other Name(s)
Lester A. Sharrard Residence



HISTORIC INVENTORY

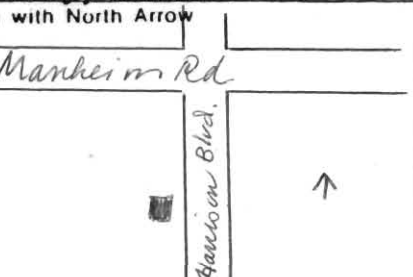
JA-AS-017-296

1 No		4 Present Name(s) 3817 Harrison Boulevard		1. No
2 County Jackson		5 Other Name(s) Philip Schier Residence		
3 Location of Negatives Historic Kansas City Foundation				
6 Specific Location 3817 Harrison Boulevard		16 Thematic Category Architecture		2. County Jackson
7 City or Town If Rural, Township & Vicinity Kansas City, Missouri		17 Date(s) or Period 1909		
8 Site Plan with North Arrow 		18 Style or Design Classic Revival		
		19 Architect or Engineer Unknown		4 Present Name(s) 3817 Harrison Blvd.
		20 Contractor or Builder T. Dohlstrom		
		21 Original Use, if apparent Residence		
		22 Present Use Residence		5. Other Name(s) Philip Schier Residence
		23 Ownership Public <input type="checkbox"/> Private <input checked="" type="checkbox"/>		
		24 Owner's Name & Address, if known Chinn, Elsie M. 3817 Harrison Blvd. KCMO 64109		
9 Coordinates Lat C. 15/363190/4324000 Long D. 15/363250/4324810		25 Open to Public? Yes <input type="checkbox"/> No <input checked="" type="checkbox"/>		6. Other Name(s) Philip Schier Residence
10 Site <input type="checkbox"/> Building <input checked="" type="checkbox"/> Structure <input type="checkbox"/> Object <input type="checkbox"/>		26 Local Contact Person or Organization Historic Kansas City Foundation		
11 On National Register? Yes <input type="checkbox"/> No <input checked="" type="checkbox"/> 12 Is It Eligible? Yes <input type="checkbox"/> No <input type="checkbox"/>		27 Other Surveys in Which Included None		
13 Part of Estab Hist Dist? Yes <input type="checkbox"/> No <input checked="" type="checkbox"/> 14 District Potent'l? Yes <input type="checkbox"/> No <input type="checkbox"/>		40 Visible from Public Road? Yes <input checked="" type="checkbox"/> No <input type="checkbox"/>		7. Other Name(s) Philip Schier Residence
15 Name of Established District		41 Distance from and		
42. Further Description of Important Features Wood portico over entrance; porches on both floors; fan window in gable of porch.				
43 History and Significance One of the few houses with a two story portico in Hyde Park.				
44 Description of Environment and Outbuildings				
45 Sources of Information Site visit. Kansas City Water Permit #41669 Kansas City Building Permit #24777 and 53618 1910 Kansas City Directory, p. 1349.		46. Prepared by Milton F. Perry		
		47. Organization Historic Kansas City Foundation		
		48. Date 8/30/75		
		49. Revision Date(s)		



HISTORIC INVENTORY

JAAS-017-297

1. No		4. Present Name(s) 3820 Harrison Boulevard		1. NO
2. County Jackson		5. Other Name(s) Rev. Samuel M. Neel Residence		
3. Location of Negatives Historic Kansas City Foundation				
6. Specific Location 3820 Harrison Blvd.		16. Thematic Category Architecture	28. No. of Stories 2½	2. County Jackson
7. City or Town If Rural, Township & Vicinity Kansas City, Missouri		17. Date(s) or Period 1908	29. Basement? Yes <input checked="" type="checkbox"/> No <input type="checkbox"/>	
8. Site Plan with North Arrow 		18. Style or Design Vernacular	30. Foundation Material cut stone	
9. Coordinates Lat C. 15/363190/4324000 Long D. 15/363250/4324810		19. Architect or Engineer E.P. Madorie	31. Wall Construction frame and stone	4. Present Name(s)
10. Site <input type="checkbox"/> Building <input checked="" type="checkbox"/> Structure <input type="checkbox"/> Object <input type="checkbox"/>		20. Contractor or Builder Unknown	32. Roof Type & Material gable; comp.shingle	
11. On National Register? Yes <input type="checkbox"/> No <input checked="" type="checkbox"/>		21. Original Use, if apparent Residence	33. No. of Bays Front 2 Side 3	
12. Is It Eligible? Yes <input type="checkbox"/> No <input type="checkbox"/>		22. Present Use Residence	34. Wall Treatment stone & shingle	4. Present Name(s)
13. Part of Estab Hist. Dist? Yes <input type="checkbox"/> No <input checked="" type="checkbox"/>		23. Ownership Public <input type="checkbox"/> Private <input checked="" type="checkbox"/>	35. Plan Shape irreg.	
14. District Potent'l? Yes <input type="checkbox"/> No <input type="checkbox"/>		24. Owner's Name & Address, if known Aulgur, Paul R. 3820 Harrison Blvd., Kansas City, Mo. 64109	36. Changes (Explain in #42) Addition <input type="checkbox"/> Altered <input type="checkbox"/> Moved <input type="checkbox"/>	
15. Name of Established District		25. Open to Public? Yes <input type="checkbox"/> No <input checked="" type="checkbox"/>	37. Condition Interior Unknown Exterior Good	4. Present Name(s)
42. Further Description of Important Features The primary facade is on the north side. Porch on north and west supported by large stone posts and 2 wooden columns on stone pedestals. Bay window on second floor. Two gabled dormers; exposed rafters and wooden brackets used under eaves.		26. Local Contact Person or Organization Historic Kansas City Foundation	38. Preservation Underway? Yes <input type="checkbox"/> No <input checked="" type="checkbox"/>	
43. History and Significance A variation on the Shirtwaist style house with stone first story and stories. The original address was 3818 Harrison Blvd.		27. Other Surveys in Which Included None	39. Endangered? By What? Yes <input type="checkbox"/> No <input checked="" type="checkbox"/>	
44. Description of Environment and Outbuildings		40. Visible from Public Road? Yes <input checked="" type="checkbox"/> No <input type="checkbox"/>	41. Distance from and Frontage on Road Approx	4. Present Name(s)
45. Sources of Information Site visit. Kansas City Water Permit #35803 Kansas City Building Permit #22292 (3818 Harrison) Kansas City Star, April 17, 1908, p.28.		46. Prepared by Joan L. Michalak		
		47. Organization Historic Kansas City Foundation		
		48. Date 8/31/78		4. Present Name(s)
		49. Revision Date(s)		





Office of Historic Preservation, P.O. Box 176, Jefferson City, Missouri 65101

HISTORIC INVENTORY

JA-95-017-298

1 No		4 Present Name(s)		1 No	
2 County Jackson		Residence, 3821 Harrison Blvd.		2 County Jackson	
3 Location of Negatives Historic K.C. Foundation		5 Other Name(s)		4 Present Name(s) Residence, 3821 Harrison Blvd.	
6 Specific Location 3821 Harrison Blvd.		16 Thematic Category Architecture		28 No of Stories 2 1/2	
7 City or Town II Rural, Township & Vicinity Kansas City, Missouri		17 Date(s) or Period 1907		29 Basement? Yes <input checked="" type="checkbox"/> No <input type="checkbox"/>	
8 Site Plan with North Arrow		18 Style or Design Vernacular		30 Foundation Material Stone	
		19 Architect or Engineer		31 Wall Construction Stone & Frame	
		20 Contractor or Builder W. F. Coen		32 Roof Type & Material Gable; Comp. Shingles	
		21 Original Use, if apparent Residence		33 No. of Bays Front 3 Side 2	
		22 Present Use Residence		34 Wall Treatment Stone Asbestos Siding Ton	
		23 Ownership Public <input type="checkbox"/> Private <input checked="" type="checkbox"/>		35 Plan Shape Rect	
		DAVIS PATRICK MICHAEL & PITMAN LARRY C 3821 HARRISON BLVD KANSAS CITY MO 64109		36 Changes (Explain in #42) Addition: <input type="checkbox"/> Altered: <input type="checkbox"/> Moved: <input type="checkbox"/>	
9 Coordinates Lat Long		25 Open to Public? Yes <input type="checkbox"/> No <input checked="" type="checkbox"/>		37 Condition Interior Unknown Exterior Good	
10 Site Building <input checked="" type="checkbox"/> Structure <input type="checkbox"/> Object <input type="checkbox"/>		26 Local Contact Person or Organization Historic K.C. Foundation		38 Preservation Underway? Yes <input type="checkbox"/> No <input checked="" type="checkbox"/>	
11 On National Register? Yes <input type="checkbox"/> No <input checked="" type="checkbox"/>		27 Other Surveys in Which Included None		39 Endangered? By What? Yes <input type="checkbox"/> No <input checked="" type="checkbox"/>	
12 Is It Eligible? Yes <input type="checkbox"/> No <input checked="" type="checkbox"/>				40 Visible from Public Road? Yes <input checked="" type="checkbox"/> No <input type="checkbox"/>	
13 Part of Estab Hist Dist? Yes <input type="checkbox"/> No <input checked="" type="checkbox"/>				41 Distance from and Frontage on Road	
14 District Potent'l? Yes <input type="checkbox"/> No <input checked="" type="checkbox"/>					
15 Name of Established District					

42 Further Description of Important Features

Two dormers in front roof slope - one is pierced by a chimney; rafters are exposed. Eaves project strongly

43 History and Significance

Contributes to overall quality of neighborhood.

44 Description of Environment and Outbuildings

Garage built in 1913

45 Sources of Information

Site Visit
Kansas City Water Permit #32820
Kansas City Building Permit #54875
1908 Kansas City Directory

46 Prepared by

Joan Michalak

47 Organization

Historic K.C. Foundation

48 Date
8/31/78

49 Revision Date(s)





HISTORIC INVENTORY

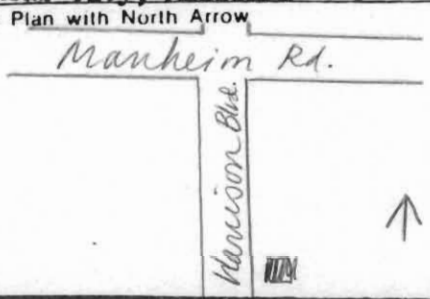
JA-AS-017-299

1 No		4 Present Name(s) Residence, 3824 Harrison Boulevard		1 No	
2 County Jackson		5 Other Name(s) Ellison A. Neel Residence		2 County Jackson	
3 Location of Negatives Historic Kansas City Foundation				4 Present Name(s) Residence, 3824 Harrison Boulevard	
6 Specific Location 3824 Harrison Boulevard		16. Thematic Category Architecture		28. No. of Stories 2 1/2	
7 City or Town If Rural, Township & Vicinity Kansas City, Missouri		17 Date(s) or Period 1907		29. Basement? Yes <input checked="" type="checkbox"/> No <input type="checkbox"/>	
8 Site Plan with North Arrow Manheim Road		18 Style or Design Colonial Revival		30. Foundation Material Cut stone	
		19. Architect or Engineer		31. Wall Construction Frame and stone	
		20. Contractor or Builder		32. Roof Type & Material Gable; comp. shingle	
9 Coordinates Lat C. 15/363190/4324000 Long D. 15/363250/4324810		21. Original Use, if apparent Residence		33. No. of Bays Front 2 Side 2	
10 Site <input type="checkbox"/> Building <input checked="" type="checkbox"/> Structure <input type="checkbox"/> Object <input type="checkbox"/>		22 Present Use Residence		34. Wall Treatment Asbestos siding	
11. On National Register? Yes <input type="checkbox"/> No <input checked="" type="checkbox"/>		23 Ownership Public <input type="checkbox"/> Private <input checked="" type="checkbox"/>		35. Plan Shape Rect.	
12. Is It Eligible? Yes <input type="checkbox"/> No <input type="checkbox"/>		24. Owner's Name & Address, if known Wright Ramon Lee & Boote David R 226 W. 75th St., KCMO 64114		36. Changes (Explain in #42) Addition <input type="checkbox"/> Altered <input type="checkbox"/> Moved <input type="checkbox"/>	
13 Part of Estab Hist Dist? Yes <input type="checkbox"/> No <input checked="" type="checkbox"/>		25. Open to Public? Yes <input type="checkbox"/> No <input checked="" type="checkbox"/>		37. Condition Interior Unknown Exterior Good	
14. District Potent'l? Yes <input type="checkbox"/> No <input type="checkbox"/>		26. Local Contact Person or Organization Historic Kansas City Foundation		38. Preservation Underway? Yes <input type="checkbox"/> No <input checked="" type="checkbox"/>	
15 Name of Established District		27. Other Surveys in Which Included None		39. Endangered? By What? Yes <input type="checkbox"/> No <input checked="" type="checkbox"/>	
42. Further Description of Important Features Two dormers in front roof slope; wood porch across front; chimney at south end.		40. Visible from Public Road? Yes <input checked="" type="checkbox"/> No <input type="checkbox"/>		41. Distance from and Frontage on Road Approx	
43 History and Significance Ellison A. Neel was a local attorney (Cooper & Neel) A clean, simple colonial revival house with a porch across the front.		46. Prepared by Milton F. Perry		47. Organization Historic Kansas City Foundation	
44 Description of Environment and Outbuildings		48. Date 7/30/77		49. Revision Date(s) 8/31/78	
45 Sources of Information Site visit. Kansas City Water Permit 33484 1908 Kansas City Directory					



HISTORIC INVENTORY

JA-AS-017-300

1 No		4 Present Name(s) 3827 Harrison Boulevard		1 No	
2 County Jackson		5 Other Name(s) Michael Shea Residence		2 County Jackson	
3 Location of Negatives Historic Kansas City Foundation				4 Present Name(s) Residence, 3827 Harrison Blvd	
6 Specific Location 3827 Harrison Boulevard		16 Thematic Category Architecture		28 No. of Stories 2½	
7 City or Town If Rural, Township & Vicinity Kansas City, Missouri		17 Date(s) or Period 1911		29 Basement? Yes <input checked="" type="checkbox"/> No <input type="checkbox"/>	
8 Site Plan with North Arrow 		18 Style or Design Colonial Revival		30 Foundation Material cut stone	
		19 Architect or Engineer Edgar P. Madorie		31 Wall Construction frame & stone	
		20 Contractor or Builder Edgar P. Madorie		32 Roof Type & Material gable; comp. shingle	
		21 Original Use, if apparent Residence		33 No. of Bays Front 2 Side 3	
		22 Present Use Residence		34 Wall Treatment painted stucco	
		23 Ownership Public <input type="checkbox"/> Private <input checked="" type="checkbox"/>		35 Plan Shape rect.	
9 Coordinates UTM A. 15/363990/4324780 B. 15/363980/4324000 C. 15/363190/4324000 D. 15/363250/4324810		24 Owner's Name & Address, if known Wilkerson Stephen A. & Patricia L., 3827 Harrison Blvd., KCMO 64109		36 Changes (Explain in #42) Addition <input type="checkbox"/> Altered <input type="checkbox"/> Moved <input type="checkbox"/>	
10 Site <input type="checkbox"/> Building <input checked="" type="checkbox"/> Structure <input type="checkbox"/> Object <input type="checkbox"/>		25 Open to Public? Yes <input type="checkbox"/> No <input checked="" type="checkbox"/>		37 Condition Interior Unknown Exterior Good	
11 On National Register? Yes <input type="checkbox"/> No <input checked="" type="checkbox"/>		26 Local Contact Person or Organization Historic Kansas City Foundation		38 Preservation Underway? Yes <input type="checkbox"/> No <input checked="" type="checkbox"/>	
12 Is Eligible? Yes <input type="checkbox"/> No <input type="checkbox"/>		27 Other Surveys in Which Included None		39 Endangered? By What? Yes <input type="checkbox"/> No <input checked="" type="checkbox"/>	
13 Part of Estab. Hist. Dist.? Yes <input type="checkbox"/> No <input checked="" type="checkbox"/>				40 Visible from Public Road? Yes <input checked="" type="checkbox"/> No <input type="checkbox"/>	
14 District Potent'l? Yes <input type="checkbox"/> No <input type="checkbox"/>				41 Distance from and Frontage on Road Approx	
15 Name of Established District					
42 Further Description of Important Features Two dormers in front roof slope; low pitched roof; porch with square columns over entrance at northeast corner of front side; two story projection of center bay at south end.					
43 History and Significance This house contributes to the architectural quality of the historic district.					
44 Description of Environment and Outbuildings Frame garage (1919) at rear of lot; paved drive along south side of house.					
45 Sources of Information Site visit. KaNsas City Water Permit #44732 Kansas City Building Permits #26580 and 67203 1912 Kansas City Directory				46 Prepared by Milton F. Perry	
				47 Organization Historic Kansas City Foundation	
				48 Date 7/30/77	
				49 Revision Date(s) 8/30/78	


Photo

5 Other Name(s)
Michael Shea Residence



HISTORIC INVENTORY

JA-AS-017-301

1 No		4 Present Name(s) Residence 3828 Harrison Blvd.		1 No
2 County Jackson		5 Other Name(s)		
3 Location of Negatives Historic K.C. Foundation				
6 Specific Location 3828 Harrison Blvd.		16. Thematic Category Architecture	28. No. of Stories 2½	2. County Jackson
7 City or Town If Rural, Township & Vicinity Kansas City, Missouri		17 Date(s) or Period 1907	29. Basement? Yes <input checked="" type="checkbox"/> No <input type="checkbox"/>	
8 Site Plan with North Arrow Manheim Road Harrison Blvd.		18 Style or Design Vernacular	30. Foundation Material Stone	
9 Coordinates Lat Long		19. Architect or Engineer	31. Wall Construction Frame	4. Present Name(s) Residence 3828 Harrison Blvd.
10 Site Building <input checked="" type="checkbox"/> Structure <input type="checkbox"/> Object <input type="checkbox"/>		20 Contractor or Builder	32. Roof Type & Material Bell-cast Gable; Comp. Shingle	
11 On National Register? Yes <input type="checkbox"/> No <input checked="" type="checkbox"/>		21. Original Use, if apparent Residence	33. No. of Bays Front 2 Side 3	
12 Is It Eligible? Yes <input type="checkbox"/> No <input checked="" type="checkbox"/>		22 Present Use Residence	34. Wall Treatment Wood shingle and Brick	Residence 3828 Harrison Blvd.
13 Part of Estab. Hist. Dist? Yes <input type="checkbox"/> No <input checked="" type="checkbox"/>		23 Ownership Public <input type="checkbox"/> Private <input checked="" type="checkbox"/>	35. Plan Shape Rect.	
14 District Potent'l? Yes <input type="checkbox"/> No <input checked="" type="checkbox"/>		24. Owner's Name & Address, if known Hall, Clifton A II 3828 Harrison Blvd, KCMO 64109	36. Changes (Explain in #42) Addition <input type="checkbox"/> Altered <input type="checkbox"/> Moved <input type="checkbox"/>	
15 Name of Established District		25. Open to Public? Yes <input type="checkbox"/> No <input checked="" type="checkbox"/>	37. Condition Interior Unknown Exterior Good	Residence 3828 Harrison Blvd.
42 Further Description of Important Features Pilasters at corners; slender white columns support porch.		26. Local Contact Person or Organization Historic K.C. Foundation	38. Preservation Underway? Yes <input type="checkbox"/> No <input checked="" type="checkbox"/>	
43 History and Significance Contributes to character of the neighborhood. This house is a good example of the Kansas City "shirtwaist" house with interesting molding and wood details.		27. Other Surveys in Which Included None	39. Endangered? By What? Yes <input type="checkbox"/> No <input checked="" type="checkbox"/>	
44 Description of Environment and Outbuildings Garage built in 1911.		40. Visible from Public Road? Yes <input checked="" type="checkbox"/> No <input type="checkbox"/>		
45 Sources of Information Site Visit Kansas City Water Permit #32535 Kansas City Building Permit #49147		41. Distance from and Features on Road		
46. Prepared by Joan Michalak		47. Organization Historic K.C. Foundation		
48. Date 8/31/78		49. Revision Date(s)		





HISTORIC INVENTORY

JA-AS-017-302

1 No		4 Present Name(s)		1 No	
2 County Jackson		Residence, 3829 Harrison Blvd.		2 County Jackson	
3 Location of Negatives Historic K.C. Foundation		5 Other Name(s)		4 Present Name(s) Residence 3829 Harrison Blvd.	
6 Specific Location 3829 Harrison Blvd.		16 Thematic Category Architecture		28 No. of Stories 2 1/2	
7 City or Town II Rural, Township & Vicinity Kansas City, Missouri		17 Date(s) or Period 1907		29 Basement? Yes <input checked="" type="checkbox"/> No <input type="checkbox"/>	
8 Site Plan with North Arrow Manheim Road Harrison Blvd. E. 39th Street		18 Style or Design Vernacular		30 Foundation Material Stone	
9 Coordinates Lat Long		19 Architect or Engineer		31 Wall Construction Stone & Frame	
10 Site Building <input checked="" type="checkbox"/> Structure <input type="checkbox"/> Object <input type="checkbox"/>		20 Contractor or Builder W. F. Coen		32 Roof Type & Material Hip; Comp Shingles	
11 On National Register? Yes <input type="checkbox"/> No <input type="checkbox"/>		21 Original Use, if apparent Residence		33 No. of Bays Front 2 Side 3	
12 Is It Eligible? Yes <input type="checkbox"/> No <input type="checkbox"/>		22 Present Use Residence		34 Wall Treatment Wood Shingles	
13 Part of Estab Hist Dist? Yes <input type="checkbox"/> No <input type="checkbox"/>		23 Ownership Public <input type="checkbox"/> Private <input checked="" type="checkbox"/>		35 Plan Shape Rect.	
14 District Potenti'l? Yes <input type="checkbox"/> No <input type="checkbox"/>		24 Owner's Name & Address, if known Chinn, Elsie M 3817 Harrison Blvd KCMO 64109		36 Changes (Explain in #42) Addition <input checked="" type="checkbox"/> Altered <input type="checkbox"/> Moved <input type="checkbox"/>	
15 Name of Established District		25 Open to Public? Yes <input type="checkbox"/> No <input checked="" type="checkbox"/>		37 Condition Interior Unknown Exterior Good	
42 Further Description of Important Features Front porch extends the length of the facade, but has a small pediment above entrance stairs. Dormer in front roof slope with triple window.		26 Local Contact Person or Organization Historic K.C. Foundation		38 Preservation Underway? Yes <input type="checkbox"/> No <input checked="" type="checkbox"/>	
43 History and Significance Contributes to quality of the neighborhood		27 Other Surveys in Which Included None		39 Endangered? By What? Yes <input type="checkbox"/> No <input checked="" type="checkbox"/>	
44 Description of Environment and Outbuildings Garage added 1909		40 Visible from Public Road? Yes <input checked="" type="checkbox"/> No <input type="checkbox"/>		41 Distance from and Frontage on Road	
45 Sources of Information Site Visit Kansas City Water Permit #32222 Kansas City Building Permit #46238 1908 Kansas City Directory		46 Prepared by Joan Michalak		47 Organization Historic K.C. Foundation	
		48 Date 8/31/78		49 Revision Date(s)	





Office of Historic Preservation, P.O. Box 176, Jefferson City, Missouri 65101

HISTORIC INVENTORY

JA-AS-017-303


1 No		4 Present Name(s)		1 No	
2 County Jackson		Residence, 3831 Harrison Blvd.		2 County Jackson	
3 Location of Negatives Historic K.C. Foundation		5 Other Name(s)		4 Present Name(s) Residence 3831 Harrison Blvd.	
6 Specific Location 3831 Harrison Blvd.		16 Thematic Category Architecture		28. No. of Stories 2 1/2	
7 City or Town If Rural, Township & Vicinity Kansas City, Missouri		17 Date(s) or Period 1907		29. Basement? Yes <input checked="" type="checkbox"/> No <input type="checkbox"/>	
8 Site Plan with North Arrow Harrison Blvd. Manheim Road E. 39th Street		18 Style or Design Vernacular		30. Foundation Material Stone	
		19. Architect or Engineer		31. Wall Construction Frame	
		20 Contractor or Builder		32. Roof Type & Material Gable: Comp. Shingles	
		21. Original Use, if apparent Residence		33. No. of Bays Front 2 Side 3	
		22 Present Use Residence		34. Wall Treatment Wood Shingles	
		23 Ownership Public <input type="checkbox"/> Private <input checked="" type="checkbox"/>		35. Plan Shape Rect.	
9 Coordinates UTM Lat Long		24. Owner's Name & Address, if known Zane Michael & Ann 3831 Harrison Blvd KCMO 64109		36. Changes (Explain in #42) Addition <input checked="" type="checkbox"/> Alter <input type="checkbox"/> Moved <input type="checkbox"/>	
10 Site Building <input checked="" type="checkbox"/> Structure Object <input type="checkbox"/>		25. Open to Public? Yes <input type="checkbox"/> No <input checked="" type="checkbox"/>		37. Condition Interior Unknown Exterior Good	
11 On National Register? Yes <input type="checkbox"/> No <input checked="" type="checkbox"/>		26. Local Contact Person or Organization Historic K.C. Foundation		38. Preservation Underway? Yes <input type="checkbox"/> No <input checked="" type="checkbox"/>	
12 Is It Eligible? Yes <input type="checkbox"/> No <input checked="" type="checkbox"/>		27. Other Surveys in Which Included None		39. Endangered? By What? Yes <input type="checkbox"/> No <input checked="" type="checkbox"/>	
13 Part of Estab Hist Dist? Yes <input type="checkbox"/> No <input checked="" type="checkbox"/>				40. Visible from Public Road? Yes <input checked="" type="checkbox"/> No <input type="checkbox"/>	
14. District Potent'l? Yes <input type="checkbox"/> No <input checked="" type="checkbox"/>				41. Distance from and Front	
15 Name of Established District					
42 Further Description of Important Features Enclosed front porch with returned gable, rectangular projection above. Probable later addition. Sleeping porch added 1911.					
43 History and Significance Contributes to overall high quality of this neighborhood. This house and the ones at 3835 and 3837 Harrison were built by the same developer, J. W. McKamey					
44 Description of Environment and Outbuildings					
45 Sources of Information Site Visit Kansas City Water Permit #34521 Kansas City Building Permit #49341 1908 Kansas City Directory				46. Prepared by Joan L. Michalak 47. Organization Historic K.C. Foundation 48. Date 8/31/78 49. Revision Date(s)	





HISTORIC INVENTORY

JA-AS-07-304

1 No		4 Present Name(s) Residence 3835 Harrison Blvd.		1 No	
2 County Jackson		5 Other Name(s)		2 County Jackson	
3 Location of Negatives Historic K.C. Foundation				4 Present Name(s)/Residence 3835 Harrison Blvd.	
6 Specific Location 3835 Harrison Blvd.		16 Thematic Category Architecture		28 No. of Stories 2 1/2	
7 City or Town If Rural, Township & Vicinity		17 Date(s) or Period 1908		29 Basement? Yes <input checked="" type="checkbox"/> No <input type="checkbox"/>	
8 Site Plan with North Arrow Mannheim Road Harrison Blvd. E. 39th Street		18 Style or Design Vernacular		30 Foundation Material Stone	
9 Coordinates UTM Lat Long		19 Architect or Engineer		31 Wall Construction Frame	
10 Site Building <input checked="" type="checkbox"/> Structure <input type="checkbox"/> Object <input type="checkbox"/>		20 Contractor or Builder		32 Roof Type & Material Gable: Comp. Shingles	
11 On National Register? Yes <input type="checkbox"/> No <input checked="" type="checkbox"/>		21 Original Use, if apparent Residence		33 No. of Bays Front 3 Side 3	
12 Is it Eligible? Yes <input type="checkbox"/> No <input checked="" type="checkbox"/>		22 Present Use Residence		34 Wall Treatment Wood Shingles	
13 Part of Estab. Hist. Dist? Yes <input type="checkbox"/> No <input checked="" type="checkbox"/>		23 Ownership Public <input type="checkbox"/> Private <input checked="" type="checkbox"/>		35 Plan Shape Rec.	
14 District Potent'l? Yes <input type="checkbox"/> No <input checked="" type="checkbox"/>		24 Owner's Name & Address MARTIN LINDA J 3835 HARRISON BLVD KANSAS CITY MO 64109		36 Changes (Explain in #42) Addition <input type="checkbox"/> Altered <input type="checkbox"/> Moved <input type="checkbox"/>	
15 Name of Established District		25 Open to Public? Yes <input type="checkbox"/> No <input checked="" type="checkbox"/>		37 Condition Interior Unknown Exterior Good	
42 Further Description of Important Features Steeply pitched roof gives this shirtwaist house a much more vertical appearance than most. Eaves overhang and have exposed rafters. Molding with small brackets separates second and third stories, etc.		26 Local Contact Person or Organization Historic K.C. Foundation		38 Preservation Underway? Yes <input type="checkbox"/> No <input checked="" type="checkbox"/>	
43 History and Significance Contributes to character of neighborhood. This house and the ones at 3831 and 3837 Harrison were built by the same developer, J. W. McKamey.		27 Other Surveys in Which Included None		39 Endangered? By What? Yes <input type="checkbox"/> No <input checked="" type="checkbox"/>	
44 Description of Environment and Outbuildings		40 Visible from <input checked="" type="checkbox"/>		41 	
45 Sources of Information Site Visit Kansas City Water Permit #36835 1910 Kansas City Directory		46 Prepared by Joan Michalak		47 Organization Historic K.C. Foundation	
		48 Date 8/31/78		49 Revision Date(s)	


visible from
S. H. D. 10

res. 11



HISTORIC INVENTORY

JA-AS-017-305

1 No		4 Present Name(s)		1 No	
2 County Jackson		Residence, 3837 Harrison Blvd.		2 County Jackson	
3 Location of Negatives Historic K.C. Foundation		5 Other Name(s)		4 Present Name(s) Residence 3837 Harrison Blvd.	
6 Specific Location 3837 Harrison Blvd.		16 Thematic Category Architecture		28. No. of Stories 2 1/2	
7 City or Town II Rural, Township & Vicinity Kansas City, Missouri		17 Date(s) or Period 1908		29. Basement? Yes <input checked="" type="checkbox"/> No <input type="checkbox"/>	
8 Site Plan with North Arrow Mannheim Road Harrison Blvd. E. 39th Street		18 Style or Design Vernacular		30. Foundation Material Stone	
9 Coordinates UTM Lat Long		19. Architect or Engineer		31. Wall Construction Stone & Frame	
10 Site Building <input checked="" type="checkbox"/> Structure <input type="checkbox"/> Object <input type="checkbox"/>		20 Contractor or Builder		32. Roof Type & Material Gable; Comp. Shingles	
11 On National Register? Yes <input type="checkbox"/> No <input checked="" type="checkbox"/>		21. Original Use, if apparent Residence		33. No. of Bays Front 3 Side 2	
12 Is II Eligible? Yes <input type="checkbox"/> No <input checked="" type="checkbox"/>		22 Present Use Residence		34. Wall Treatment Wood Shingle	
13 Part of Estab Hist Dist? Yes <input type="checkbox"/> No <input checked="" type="checkbox"/>		23 Ownership Public <input type="checkbox"/> Private <input checked="" type="checkbox"/>		35. Plan Shape Rect.	
14 District Potent'l? Yes <input type="checkbox"/> No <input checked="" type="checkbox"/>		24. Owner's Name & Address, if known Sandstedt Lillie B & Gary O Et A 3837 Harrison Blvd KCMO 64109		36. Changes (Explain in #42) Addition <input type="checkbox"/> Altered <input type="checkbox"/> Moved <input type="checkbox"/>	
15 Name of Established District		25. Open to Public? Yes <input type="checkbox"/> No <input checked="" type="checkbox"/>		37. Condition Interior Unknown Exterior Good	
42 Further Description of Important Features Three dormers in front roof slope - center has gable - two flanking dormers are shed dormers. Rafters are exposed; large front porch.		26. Local Contact Person or Organization Historic K.C. Foundation		38. Preservation Underway? Yes <input type="checkbox"/> No <input checked="" type="checkbox"/>	
43 History and Significance Contributes to overall high quality of the neighborhood. This house and the ones at 3831 and 3835 were built by the same developer, J. W. McKamey.		27. Other Surveys in Which Included None		39. Endangered? By What? Yes <input type="checkbox"/> No <input checked="" type="checkbox"/>	
44 Description of Environment and Outbuildings		40. Visible from Public Road? Yes <input checked="" type="checkbox"/> No <input type="checkbox"/>		41. 	
45 Sources of Information Site Visit Kansas City Water Permit #37695 1910 Kansas City Directoy		46. Prepared by Joan Michalak		47. Organization Historic K.C. Foundation	
		48. Date 8/31/78		49. Revision Date(s)	



HISTORIC INVENTORY

JA-AS-017-306

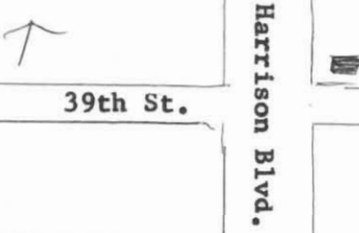
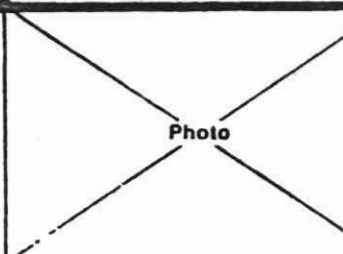
1 No		4 Present Name(s)		1 No
2 County Jackson		Residence, 3838 Harrison Boulevard		
3 Location of Negatives Historic Kansas City Foundation		5 Other Name(s)		
6 Specific Location Residence, 3838 Harrison Blvd		16. Thematic Category Architecture		2. County Jackson
7 City or Town II Rural, Township & Vicinity Kansas City, Missouri		17 Date(s) or Period 1907		
8 Site Plan with North Arrow Manheim Road Harrison Blvd ↑		18 Style or Design Vernacular		
9 Coordinates Lat UTM Long		19 Architect or Engineer		4 Present Name(s) Residence, 3838 Harrison Blvd.
10 Site <input checked="" type="checkbox"/> Building <input checked="" type="checkbox"/> Structure <input type="checkbox"/> Object <input type="checkbox"/>		20 Contractor or Builder Remodeled by L. C. Watson		
11 On National Register? Yes <input type="checkbox"/> No <input checked="" type="checkbox"/>		21 Original Use, if apparent Residence		
12 Is It Eligible? Yes <input type="checkbox"/> No <input type="checkbox"/>		22 Present Use Residence		28. No. of Stories 2 1/2
13 Part of Estab Hist. Dist.? Yes <input type="checkbox"/> No <input checked="" type="checkbox"/>		23 Ownership Public <input type="checkbox"/> Private <input checked="" type="checkbox"/>		
14 District Potent'l? Yes <input type="checkbox"/> No <input type="checkbox"/>		24 Owner's Name & Address, if known Cole, Mamie M. 3838 Harrison Blvd, KCMO 64109		
15 Name of Established District		25 Open to Public? Yes <input type="checkbox"/> No <input checked="" type="checkbox"/>		29. Basement? Yes <input checked="" type="checkbox"/> No <input type="checkbox"/>
42. Further Description of Important Features Three gables visible from front; two story porch; entranceway southeast corner; palladian window in gable; bell cast roof.		26 Local Contact Person or Organization Historic Kansas City Foundation		30. Foundation Material Stone
43 History and Significance A variation of the locally popular "shirtwaist" house, with bell cast roof.		27 Other Surveys in Which Included None		31. Wall Construction Frame/brick
44 Description of Environment and Outbuildings Remodeled as a duplex, 1913.		40. Visible from Public Road? Yes <input checked="" type="checkbox"/> No <input type="checkbox"/>		32. Roof Type & Material Gable/ comp shingle
45 Sources of Information Site visit. Kansas City Water Permit: 3161. Kansas City Building Permit 54491		46. Prepared by Milton F. Perry		33. No. of Bays Front 3 Side 5
		47. Organization Historic Kansas City Foundation		34. Wall Treatment Brick & painted shingle
		48. Date 7/30/77		35. Plan Shape Rect.
		49 Revision Date(s) 8/31/78		36. Changes (Explain in #42) Addition <input type="checkbox"/> Altered <input type="checkbox"/> Moved <input type="checkbox"/>
				37. Condition Interior Unknown Exterior Good
				38. Preservation Underway? Yes <input type="checkbox"/> No <input checked="" type="checkbox"/>
				39. Endangered? By What? Yes <input type="checkbox"/> No <input checked="" type="checkbox"/>
				41. Distance from and Frontage on Road Approx





HISTORIC INVENTORY

JAAS-017-307

1 No		4. Present Name(s) 3839 Harrison Boulevard		1 No	
2 County Jackson		5. Other Name(s)		2 County Jackson	
3 Location of Negatives Historic Kansas City Foundation				4 Present Name(s) 3839 Harrison Boulevard	
6 Specific Location 3839 Harrison Blvd.		16. Thematic Category Architecture		28. No. of Stories 2 1/2	
7 City or Town If Rural, Township & Vicinity Kansas City, Missouri		17 Date(s) or Period 1909		29. Basement? Yes <input checked="" type="checkbox"/> No <input type="checkbox"/>	
8 Site Plan with North Arrow 		18 Style or Design Vernacular		30. Foundation Material cut stone	
		19. Architect or Engineer		31. Wall Construction frame & brick	
		20. Contractor or Builder T. M. Bell		32. Roof Type & Material gable; Comp. shingles	
		21. Original Use, if apparent Residence		33. No. of Bays Front 3 Side 2	
		22. Present Use Residence		34. Wall Treatment Brick & Asbestos shingles	
		23. Ownership Public <input type="checkbox"/> Private <input checked="" type="checkbox"/>		35. Plan Shape Irregular	
(UTM) A. 15/363990/4324780 B. 15/363980/4324000		24. Owner's Name if known Hasty, Keith & Karen P.O. Box 291 DeSoto, Ks. 66018		36. Changes (Explain in #42) Addition <input checked="" type="checkbox"/> Altered <input type="checkbox"/> Moved <input type="checkbox"/>	
9 Coordinates Lat C. 15/363190/4324000 Long D. 15/363250/4324810		25. Open to Public? Yes <input type="checkbox"/> No <input checked="" type="checkbox"/>		37. Condition Interior Unknown Exterior Good	
10. Site <input type="checkbox"/> Building <input checked="" type="checkbox"/> Structure <input type="checkbox"/> Object <input type="checkbox"/>		26. Local Contact Person or Organization Historic Kansas City Foundation		38. Preservation Underway? Yes <input type="checkbox"/> No <input checked="" type="checkbox"/>	
11. On National Register? Yes <input type="checkbox"/> No <input checked="" type="checkbox"/>		27. Other Surveys in Which Included None		39. Endangered? By What? Yes <input type="checkbox"/> No <input checked="" type="checkbox"/>	
12. Is It Eligible? Yes <input type="checkbox"/> No <input type="checkbox"/>				40. Visible from Public Road? Yes <input checked="" type="checkbox"/> No <input type="checkbox"/>	
13. Part of Estab. Hist. Dist.? Yes <input type="checkbox"/> No <input checked="" type="checkbox"/>				41. Distance from and Frontage on Road Approx	
14. District Potent'l? Yes <input type="checkbox"/> No <input type="checkbox"/>					
15 Name of Established District					
42. Further Description of Important Features House has had two additions on the East side; it faces 39th Street. Lower stone, brick with white quoins. Brackets used under eaves. Eight over one windows. Two dormers in roof. One addition has three sided lower story with separate gable roof and craftsman carved eaves.				Photo 	
43. History and Significance Contributes to the architectural character of the historic district.					
44. Description of Environment and Outbuildings					
45. Sources of Information Site visit. Kansas City Water Permit #40050 Kansas City Building Permit #22586				46. Prepared by Joan Michalak	
				47. Organization Historic Kansas City Foundation	
				48. Date 8/31/78	
				49. Revision Date(s)	



HISTORIC INVENTORY

JA-AS-017-308


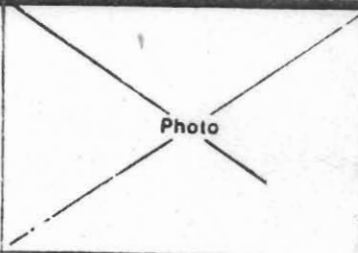
1 No		4 Present Name(s)		1 No	
2 County Jackson		Residence 3840 Harrison Blvd.		2 County Jackson	
3 Location of Negatives Historic K.C. Foundation		5 Other Name(s) Alice Chapman Residence		4 Present Name(s) Residence 3840 Harrison Blvd.	
6 Specific Location 3840 Harrison Blvd.		16 Thematic Category Architecture		28 No. of Stories 2 1/2	
7 City or Town If Rural, Township & Vicinity Kansas City, Missouri		17 Date(s) or Period 1908		29 Basement? Yes <input checked="" type="checkbox"/> No <input type="checkbox"/>	
8 Site Plan with North Arrow Mannheim Road Harrison Blvd. E. 39th Street		18 Style or Design Modified Greek Revival		30 Foundation Material Stone	
9 Coordinates UTM Lat Long		19 Architect or Engineer		31 Wall Construction Frame	
10 Site Building <input checked="" type="checkbox"/> Structure <input type="checkbox"/> Object <input type="checkbox"/>		20 Contractor or Builder Remodeled by L. C. Watson		32 Roof Type & Material Hip; Comp. Shingles	
11 On National Register? Yes <input type="checkbox"/> No <input checked="" type="checkbox"/>		21 Original Use, if apparent Residence		33 No. of Bays Front 3 Side 3	
12 Is It Eligible? Yes <input type="checkbox"/> No <input checked="" type="checkbox"/>		22 Present Use Residence		34 Wall Treatment Wood Shingles	
13 Part of Estab. Hist. Dist? Yes <input type="checkbox"/> No <input checked="" type="checkbox"/>		23 Ownership Public <input type="checkbox"/> Private <input checked="" type="checkbox"/>		35 Plan Shape Rect.	
14 District Potent'l? Yes <input type="checkbox"/> No <input checked="" type="checkbox"/>		24 Owner's Name & Address, if known Asby Billy G & Mamie J 3840 Harrison Blvd KCMO 64109		36 Changes (Explain in #42) Addition <input type="checkbox"/> Altered <input checked="" type="checkbox"/> Moved <input type="checkbox"/>	
15 Name of Established District		25 Open to Public? Yes <input type="checkbox"/> No <input checked="" type="checkbox"/>		37 Condition Interior Unknown Exterior Good	
42 Further Description of Important Features Remodeled as a duplex. This house has a two story porch with doric columns on both stories. The upper story has more slender columns than the lower. There is a railing on the upper balcony. Also has a bellcast gabled dormer in center of roof slope. This house was remodeled in 1913.		26 Local Contact Person or Organization Historic K.C. Foundation		38 Preservation Underway? Yes <input type="checkbox"/> No <input checked="" type="checkbox"/>	
43 History and Significance This house is interesting in the use of the double porch - a kind of "double shirtwaist" house.		27 Other Surveys in Which Included None		39 Endangered? By What? Yes <input type="checkbox"/> No <input checked="" type="checkbox"/>	
44 Description of Environment and Outbuildings		40 Visible from Public Road? Yes <input checked="" type="checkbox"/> No <input type="checkbox"/>		41 Distance from and Frontage on Road	
45 Sources of Information Site Visit Kansas City Water Permit #35637 Kansas City Building Permit #54499 1910 Kansas City Directory		46 Prepared by Joan Michalak		5 Other Name(s) Alice Chapman Residence	
		47 Organization Historic K.C. Foundation			
		48 Date 8/31/78		49 Revision Date(s)	





HISTORIC INVENTORY

JA-AS-017-309

1 No		4 Present Name(s)		1 No	
2 County Jackson		Commercial Building, 2409 Harrison Street		2 County Jackson	
3 Location of Negatives Historic KC Foundation		5 Other Name(s) Rau Construction Co.		4 Present Name(s) Commercial Building, 2409 Harrison St.	
6 Specific Location 2409 Harrison Street		16 Thematic Category Architecture		28 No. of Stories 1	
7 City or Town If Rural, Township & Vicinity Kansas City, Missouri		17 Date(s) or Period 1929		29 Basement? Yes <input type="checkbox"/> No <input checked="" type="checkbox"/>	
8 Site Plan with North Arrow 		18 Style or Design Colonial Revival		30 Foundation Material Brick	
		19 Architect or Engineer H. F. Gunther		31 Wall Construction Brick	
		20 Contractor or Builder Rau Construction Co.		32 Roof Type & Material Flat, composition	
		21 Original Use, if apparent Commercial		33 No. of Bays Front 3 Side 2	
		22 Present Use Commercial		34 Wall Treatment Natural	
		23 Ownership Public <input type="checkbox"/> Private <input type="checkbox"/>		35 Plan Shape Rectangle	
		24 Owner's Name & Address, if known		36 Changes (Explain in #42) Addition <input type="checkbox"/> Altered <input type="checkbox"/> Moved <input type="checkbox"/>	
UTM A15/364129/4327269 B15/364015/4324770 C15/362840/4324840 D15/363015/4327410		25 Open to Public? Yes <input type="checkbox"/> No <input type="checkbox"/>		37 Condition Interior <input type="checkbox"/> Exterior <input type="checkbox"/>	
10 Site Building <input checked="" type="checkbox"/> Structure Object <input type="checkbox"/>		26 Local Contact Person or Organization HKCF		38 Preservation Underway? Yes <input type="checkbox"/> No <input type="checkbox"/>	
11 On National Register? Yes <input type="checkbox"/> No <input checked="" type="checkbox"/>		27 Other Surveys in Which Included None		39 Endangered? By What? Yes <input type="checkbox"/> No <input type="checkbox"/>	
12 Is It Eligible? Yes <input type="checkbox"/> No <input type="checkbox"/>				40 Visible from Public Road? Yes <input type="checkbox"/> No <input type="checkbox"/>	
13 Part of Estab Hist Dist? Yes <input type="checkbox"/> No <input checked="" type="checkbox"/>				41 Distance from and Frontage on Road 30' x 25'	
14 District Potent'l? Yes <input type="checkbox"/> No <input type="checkbox"/>				5 Other Name(s) Rau Construction Co.	
15 Name of Established District					
42 Further Description of Important Features Fan lights over entrance at both west corner and front windows. White key stones.				Photo 	
43 History and Significance Small commercial building reflecting interest in colonial revival of the 2nd quarter of the 20th Century. A well balanced design, typical for its period.					
44 Description of Environment and Outbuildings Well maintained yards.					
45 Sources of Information Site visit. Kansas City Water Permit 62290 Kansas City Building Permit 15441 1931 Kansas City Directory, 1337		46 Prepared by Milton F. Perry		47 Organization HKCF	
		48 Date 6/21/78		49 Revision Date(s)	



HISTORIC INVENTORY

JA-AS-017-310

1 No		4 Present Name(s) Residence, 2419 Harrison Street		1 No
2 County Jackson		5 Other Name(s) Herbert M. Crane Residence		
3 Location of Negatives Historic KC Foundation				
6 Specific Location 2419 Harrison Street		16 Thematic Category ARchitecture	28 No. of Stories 1	2 County
		17 Date(s) or Period 1915	29 Basement? Yes <input checked="" type="checkbox"/> No	
7 City or Town If Rural, Township & Vicinity Kansas City, Missouri		18 Style or Design Bungalow	30 Foundation Material Stone	
8 Site Plan with North Arrow EAST 24TH STREET HARRISON ↑		19 Architect or Engineer	31 Wall Construction Frame	4 Present Name(s)
		20 Contractor or Builder	32 Roof Type & Material Gable, comp. shingles	
		21 Original Use, if apparent Residence	33 No. of Bays Front 3 Side 5	
		22 Present Use Residence	34 Wall Treatment Asbestos shingles	5 Other Name(s)
		23 Ownership Public <input type="checkbox"/> Private <input type="checkbox"/>	35 Plan Shape	
		24 Owner's Name & Address, if known	36 Changes (Explain in #42) Addition <input type="checkbox"/> Altered <input type="checkbox"/> Moved <input type="checkbox"/>	
UTM A15/364129/4327269 B15/364015/4324770 C15/362840/4324840 D15/363015/4327410		37 Condition Interior _____ Exterior _____	38 Preservation Underway? Yes <input type="checkbox"/> No <input type="checkbox"/>	
10 Site Building <input checked="" type="checkbox"/> Structure Object <input type="checkbox"/>		39 Endangered? By What? Yes <input type="checkbox"/> No <input type="checkbox"/>	40 Visible from Public Road? Yes <input type="checkbox"/> No <input type="checkbox"/>	
11 On National Register? Yes <input type="checkbox"/> No <input checked="" type="checkbox"/>		41 Distance from and Frontage on Road 15' x 20'		
12 Is It Eligible? Yes <input type="checkbox"/> No <input type="checkbox"/>				
13 Part of Estab. Hist. Dist.? Yes <input type="checkbox"/> No <input checked="" type="checkbox"/>				
14 District Potential? Yes <input type="checkbox"/> No <input type="checkbox"/>				
15 Name of Established District				
42 Further Description of Important Features Porch under front gable; aluminum awning across front; porch screened.		Photo		
43 History and Significance A variation in design of a group of bungalows. Built for Collins Investment Company.				
44 Description of Environment and Outbuildings A well maintained yard. Driveway along north side. A neighborhood that has suffered a decline.				
45 Sources of Information Site visit Kansas City Water Permit 56953 Kansas City Building Permit 33257 1919 Kansas City Directory, 1916		46 Prepared by Milton F. Facer 47 Organization H.K.C.F. 48 Date 6/20/78 49 Revision Date(s)		



HISTORIC INVENTORY


JA-05-017-311

1 No		4 Present Name(s) Residence, 2421 Harrison Street		1 No	
2 County Jackson		5 Other Name(s) Frances M. & Clarice Phoenix Residence		2 County Jackson	
3 Location of Negatives Historic KC Foundation				4 Present Name(s) Residence, 2421 Harrison Street	
6 Specific Location 2421 Harrison Street		16 Thematic Category Architecture		28 No of Stories 1	
		17 Date(s) or Period 1915		29 Basement? Yes <input checked="" type="checkbox"/> No	
7 City or Town If Rural, Township & Vicinity Kansas City, Missouri		18 Style or Design		30 Foundation Material Stone	
8 Site Plan with North Arrow EAST 24TH STREET ↑ HARRISON ↑ [X]		19 Architect or Engineer		31 Wall Construction Frame	
		20 Contractor or Builder Residence		32 Roof Type & Material Gable, comp shingles	
		21 Original Use, if apparent Residence		33 No. of Bays Front 3 Side 3	
		22 Present Use		34 Wall Treatment Asbestos shingles	
		23 Ownership Public <input type="checkbox"/> Private <input type="checkbox"/>		35 Plan Shape Rectangle	
		24 Owner's Name & Address, if known		36 Changes (Explain in #42) Addition <input type="checkbox"/> Altered <input type="checkbox"/> Moved <input type="checkbox"/>	
UTM A15/364129/4327269 B15/364015/4324770 C15/362840/4324840 D15/363015/4327410		25 Open to Public? Yes <input type="checkbox"/> No <input type="checkbox"/>		37 Condition Interior <input type="checkbox"/> Exterior <input type="checkbox"/>	
10 Site Building <input checked="" type="checkbox"/> Structure <input type="checkbox"/> Object <input type="checkbox"/>		26 Local Contact Person or Organization		38 Preservation Underway? Yes <input type="checkbox"/> No <input type="checkbox"/>	
11 On National Register? Yes <input type="checkbox"/> No <input checked="" type="checkbox"/>		27 Other Surveys in Which Included None		39 Endangered? By What? Yes <input type="checkbox"/> No <input type="checkbox"/>	
12 Is It Eligible? Yes <input type="checkbox"/> No <input type="checkbox"/>				40 Visible from Public Road? Yes <input type="checkbox"/> No <input type="checkbox"/>	
13 Part of Estab Hist Dist? Yes <input type="checkbox"/> No <input checked="" type="checkbox"/>				41 Distance from and Frontage on Road 15' x 35'	
14 District Potent'l? Yes <input type="checkbox"/> No <input type="checkbox"/>					
15 Name of Established District					
42 Further Description of Important Features Cross gable roof; front porch across front.				Photo	
43 History and Significance A variation of bungalows built in the survey area by W. H. Collins.					
44 Description of Environment and Outbuildings Landscaped front yard; driveway along north side. A neighborhood that has suffered a decline.					
45 Sources of Information Site visit Kansas City Building Permit 33258 Kansas City Water Permit 56954 1910 Kansas City Directory, 1957		46 Prepared by Milton F. Perry		47 Organization HKCF	
		48 Date 6/18/78		49 Revision Date(s)	



HISTORIC INVENTORY

JA-AS-017-312

1 No		4 Present Name(s) Residence, 2423 Harrison Street		1 No	
2 County Jackson		5 Other Name(s) Harry Weinstein Residence		2 County Jackson	
3 Location of Negatives Historic KC Foundation				4 Present Name(s) Residence, 2423 Harrison Street	
6 Specific Location 2423 Harrison Street		16 Thematic Category Architecture		28 No. of Stories 1	
7 City or Town If Rural, Township & Vicinity		17 Date(s) or Period 1915		29 Basement? Yes <input checked="" type="checkbox"/> No	
8 Site Plan with North Arrow 		18 Style or Design Bungalow		30 Foundation Material Stone	
		19 Architect or Engineer		31 Wall Construction Frame	
		20 Contractor or Builder		32 Roof Type & Material Frame	
		21 Original Use, if apparent Residence		33 No. of Bays Front 3 Side 5	
		22 Present Use Residence		34 Wall Treatment Asbestos shingle	
		23 Ownership Public <input type="checkbox"/> Private <input type="checkbox"/>		35 Plan Shape Rectangle	
		24 Owner's Name & Address, if known		36 Changes (Explain in #42) Addition <input type="checkbox"/> Altered <input type="checkbox"/> Moved <input type="checkbox"/>	
				37 Condition Interior <input type="checkbox"/> Exterior <input type="checkbox"/>	
A15/364129/4327269 B15/364015/4324770 C15/362840/4324840 D15/363015/4327410		25 Open to Public? Yes <input type="checkbox"/> No <input type="checkbox"/>		38 Preservation Underway? Yes <input type="checkbox"/> No <input type="checkbox"/>	
10 Site: Building <input checked="" type="checkbox"/> Structure: Object <input type="checkbox"/>		26 Local Contact Person or Organization HKCF		39 Endangered? By What? Yes <input type="checkbox"/> No <input type="checkbox"/>	
11 On National Register? Yes <input type="checkbox"/> No <input checked="" type="checkbox"/>		27 Other Surveys in Which Included None		40 Visible from Public Road? Yes <input type="checkbox"/> No <input type="checkbox"/>	
12 Is It Eligible? Yes <input type="checkbox"/> No <input type="checkbox"/>				41 Distance from and Frontage on Road 15' x 25'	
13 Part of Estab. Hist. Dist.? Yes <input type="checkbox"/> No <input checked="" type="checkbox"/>					
14 District Potent'l? Yes <input type="checkbox"/> No <input type="checkbox"/>					
15 Name of Established District					
42 Further Description of Important Features Enclosed front porch under gable; aluminum awning across front.				5 Other Name(s) Harry Weinstein Residence	
43 History and Significance A variation of bungalows in the survey area built by the Collins Investment Co.					
44 Description of Environment and Outbuildings Landscaped yard, driveway along north side. A neighborhood that has suffered a decline.					
45 Sources of Information Site visit Kansas City Water Permit 56955 Kansas City Building Permit 33259 1915 Kansas City Directory, 1929		46 Prepared by Milton F. Perry		47 Organization HKCF	
		48 Date 6/20/78		49 Revision Date(s)	



HISTORIC INVENTORY

JA-AS-017-313

1 No		4 Present Name(s)		1 No	
2 County		Residence, 2425 Harrison Street		2 County	
Jackson		5 Other Name(s)		Jackson	
3 Location of Negatives		William G. McCleery Residence		4 Present Name(s)	
Historic KC Foundation				Residence, 2425 Harrison Street	
6 Specific Location		16 Thematic Category		28 No. of Stories	
2425 Harrison Street		Architecture		1	
7 City or Town If Rural, Township & Vicinity		17 Date(s) or Period		29. Basement? Yes <input checked="" type="checkbox"/> No	
Kansas City, Missouri		1915		30. Foundation Material	
8 Site Plan with North Arrow		18 Style or Design		Stone	
		19 Architect or Engineer		31. Wall Construction	
		Residence		Frame	
		20 Contractor or Builder		32. Roof Type & Material	
		Residence		Gable, comp. shingles.	
		21. Original Use, if apparent		33. No. of Bays	
				Front 3 Side 4	
		22 Present Use		34. Wall Treatment	
				Painted shingle	
		23 Ownership		35. Plan Shape	
		Public <input type="checkbox"/> Private <input type="checkbox"/>		Rectangle	
		24. Owner's Name & Address, if known		36. Changes (Explain in #42)	
				Addition <input type="checkbox"/> Altered <input type="checkbox"/> Moved <input type="checkbox"/>	
UTM		25 Open to Public? Yes <input type="checkbox"/> No <input type="checkbox"/>		37. Condition	
A15/364129/4327269 B15/364015/4324770				Interior	
C15/362840/4324840 D15/363015/4327410		26. Local Contact Person or Organization		Exterior	
10 Site Building Structure Object		HKCF		38. Preservation Underway? Yes <input type="checkbox"/> No	
11 On National Register? Yes <input type="checkbox"/> No <input type="checkbox"/>		27. Other Surveys in Which Included		39. Endangered? By What? Yes <input type="checkbox"/> No	
12 Is It Eligible? Yes <input type="checkbox"/> No <input type="checkbox"/>		None		40. Visible from Public Road? Yes <input type="checkbox"/> No	
13 Part of Estab Hist Dist? Yes <input type="checkbox"/> No <input type="checkbox"/>				41. Distance from and Frontage on Road	
14 District Potent'l? Yes <input type="checkbox"/> No <input type="checkbox"/>				15' x 30'	
15 Name of Established District				42 Further Description of Important Features	
				Cross gable roof; screened porch under front gable; canvas awning across front.	
3 History and Significance				Photo	
Description of Environment and Outbuildings					
1/1 yard, driveway to garage in rear g north side.					
es of Information					
visit.					
City Water Permit 56956				46. Prepared by	
City Building Permit 33280				Milton F. Perry	
Kansas City Directory, 1892				47. Organization	
				HKCF	
				48. Date	
				6/20/78	
				49. Revision Date(s)	



HISTORIC INVENTORY

JAAS-017-314

1 No		4 Present Name(s) Residence, 2429 Harrison Street		1 No
2 County Jackson		5 Other Name(s) Ernest V. Tuley Residence		
3 Location of Negatives Historic KC Foundation				
6 Specific Location 2429 Harrison Street		16 Thematic Category Architecture		2 County Jackson
		17 Date(s) or Period 1915		
7 City or Town If Rural, Township & Vicinity Kansas City, Missouri		18 Style or Design Bungalow		
8 Site Plan with North Arrow		19 Architect or Engineer		4 Present Name(s) Residence, 2429 Harrison Street
		20 Contractor or Builder Collins Investment Co.		
		21 Original Use, if apparent Residence		
		22 Present Use Residence		5 Other Name(s) Ernest V. Tuley Residence
		23 Ownership Public <input type="checkbox"/> Private <input type="checkbox"/>		
		24 Owner's Name & Address, if known		
UTM A15/364129/4327269 B15/364015/4324770 C15/362840/4324840 D15/363015/4327410		26 Local Contact Person or Organization HKCF		7
10 Site Building <input checked="" type="checkbox"/> Structure Object <input type="checkbox"/>		27 Other Surveys in Which Included None		
11 On National Register? Yes <input type="checkbox"/> No <input checked="" type="checkbox"/> 12 Is It Eligible? Yes <input type="checkbox"/> No <input type="checkbox"/> 13 Part of Estab Hist Dist? Yes <input type="checkbox"/> No <input checked="" type="checkbox"/> 14 District Potent'l? Yes <input type="checkbox"/> No <input type="checkbox"/>		38 Preservation Underway? Yes <input type="checkbox"/> No <input type="checkbox"/>		
15 Name of Established District		39 Endangered? By What? Yes <input type="checkbox"/> No <input type="checkbox"/>		8
		40 Visible from Public Road? Yes <input type="checkbox"/> No <input type="checkbox"/>		
		41 Distance from and Frontage on Road 15' x 30'		
42 Further Description of Important Features Cross gable roof; porch beneath front gable.				9
43 History and Significance A variation of a style of bungalow built in the block by the Collins Investment Co.				
44 Description of Environment and Outbuildings Driveway along north side; well-maintained yard in a neighborhood that has declined.				10
45 Sources of Information Site visit. Kansas City Water Permit 56678 1918 Kansas City Directory 1877				
46 Prepared by Milton F. Perry				
47 Organization HKCF				11
48 Date 6/21/78				
49 Revision Date(s)				



HISTORIC INVENTORY

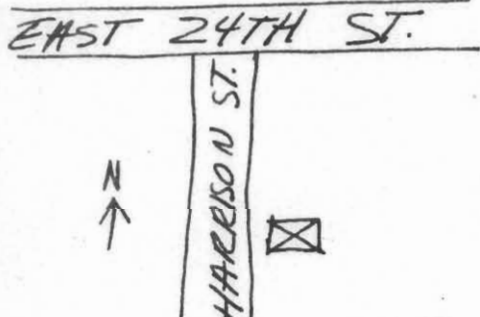
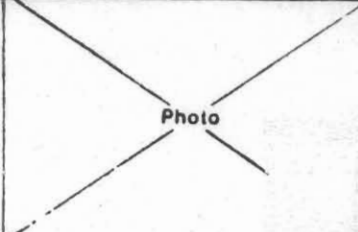
JA-AS-017-315

1 No	4 Present Name(s)		1 No
2 County	Residence, 2431 Harrison Street		2 County
Jackson	5 Other Name(s)		Jackson
3 Location of Negatives	Charles P. True Residence		4 Present Name(s)
Historic KC Foundation			Residence, 2431 Harrison Street
6 Specific Location	16 Thematic Category	28 No. of Stories	
2431 Harrison Street	Architecture	1	
7 City or Town If Rural, Township & Vicinity	17 Date(s) or Period	29 Basement?	
Kansas City, Mo.	1915	Yes <input checked="" type="checkbox"/> No	
8 Site Plan with North Arrow	18 Style or Design	30 Foundation Material	
EAST 24TH STREET	Bungalow	Stone	
N	19 Architect or Engineer	31 Wall Construction	
HARRISON		Stucco	
UTM	20 Contractor or Builder	32 Roof Type & Material	
	Collins Investment Co.	Gable, comp shingles	
	21 Original Use, if apparent	33 No. of Bays	
	Residence	Front 3 Side 5	
	22 Present Use	34 Wall Treatment	
	Residence	Painted	
	23 Ownership	35 Plan Shape	
	Public <input type="checkbox"/> Private <input checked="" type="checkbox"/>	Rectangle	
	24 Owner's Name & Address, if known	36 Changes (Explain in #42)	
		Addition <input type="checkbox"/> Altered <input type="checkbox"/> Moved <input type="checkbox"/>	
A15/364129/4327269 B15/364015/4324770	25 Open to Public?	37 Condition	
C15/362840/4324840 D15/363015/4327410	Yes <input type="checkbox"/> No <input checked="" type="checkbox"/>	Interior <input type="checkbox"/> Exterior <input type="checkbox"/>	
10 Site Building <input checked="" type="checkbox"/> Structure Object <input type="checkbox"/>	26 Local Contact Person or Organization	38 Preservation Underway?	
11 On National Register? Yes <input type="checkbox"/> No <input checked="" type="checkbox"/>	HKCF	Yes <input type="checkbox"/> No <input type="checkbox"/>	
12 Is It Eligible? Yes <input type="checkbox"/> No <input type="checkbox"/>	27 Other Surveys in Which Included	39 Endangered? By What?	
13 Part of Estab Hist Dist? Yes <input type="checkbox"/> No <input checked="" type="checkbox"/>	None	Yes <input type="checkbox"/> No <input type="checkbox"/>	
14 District Potent'l? Yes <input type="checkbox"/> No <input type="checkbox"/>		40 Visible from Public Road?	
15 Name of Established District		Yes <input type="checkbox"/> No <input type="checkbox"/>	
42 Further Description of Important Features		41 Distance from and Frontage on Road	
Openwork beneath gable.		15' x 25'	
43 History and Significance		Photo	
A variation of a group of bungalows designs built for the Collins Investment Co. in the survey area. A neighborhood that has declined.			
44 Description of Environment and Outbuildings			
Level lot, chain link fence around property.			
45 Sources of Information	46 Prepared by	47 Organization	
Site visit.	Milton F. Perry	HKCF	
Kansas City Water Permit 56675	48 Date	49 Revision Date(s)	
Kansas City Building Permit 33263	6/21/78		
1918 Kansas City Directory, 1791			



HISTORIC INVENTORY

JA-AS-017-316

1 No.		4 Present Name(s) Residence 2433 Harrison Street		1 No.	
2 County Jackson		5 Other Name(s) Archie Van Doren Residence		2 County Jackson	
3 Location of Negatives Historic KC Foundation				4 Present Name(s) Residence, 2433 Harrison Street	
6 Specific Location 2433 Harrison Street		16 Thematic Category Architecture		28 No. of Stories 1	
7 City or Town If Rural, Township & Vicinity Kansas City, Missouri		17 Date(s) or Period 1915		29 Basement? Yes <input checked="" type="checkbox"/> No	
8 Site Plan with North Arrow 		18 Style or Design Bungalow		30 Foundation Material Stone	
		19 Architect or Engineer		31 Wall Construction Stucco	
		20 Contractor or Builder Collins Investment Co.		32 Roof Type & Material Gable, comp shingles	
		21 Original Use, if apparent Residence		33 No. of Bays Front 3 Side 3	
		22 Present Use Residence		34 Wall Treatment Painted	
		23 Ownership Public <input type="checkbox"/> Private <input checked="" type="checkbox"/>		35 Plan Shape Square	
		24 Owner's Name & Address, if known		36 Changes (Explain in #42) Addition <input type="checkbox"/> Altered <input type="checkbox"/> Moved <input type="checkbox"/>	
A15/364129/4327269 B15/364015/4324770 C15/362840/4324840 D15/363015/43274105		25 Open to Public? Yes <input type="checkbox"/> No <input checked="" type="checkbox"/>		37 Condition Interior <input type="checkbox"/> Exterior <input type="checkbox"/>	
10 Site Building <input checked="" type="checkbox"/> Structure Object <input type="checkbox"/>		26 Local Contact Person or Organization HKCF		38 Preservation Underway? Yes <input type="checkbox"/> No <input checked="" type="checkbox"/>	
11 On National Register? Yes <input type="checkbox"/> No <input checked="" type="checkbox"/>		27 Other Surveys in Which Included None		39 Endangered? By What? Yes <input checked="" type="checkbox"/> No <input type="checkbox"/>	
12 Is It Eligible? Yes <input type="checkbox"/> No <input type="checkbox"/>				40 Visible from Public Road? Yes <input checked="" type="checkbox"/> No <input type="checkbox"/>	
13 Part of Estab Hist Dist? Yes <input type="checkbox"/> No <input checked="" type="checkbox"/>				41 Distance from and Frontage on Road 15' x 20'	
14 District Potent'l? Yes <input type="checkbox"/> No <input type="checkbox"/>					
15 Name of Established District					
42 Further Description of Important Features Cross gable roof; open work in porch gable, lattice beneath porch.				Photo 	
43 History and Significance A variation of a group of bungalows built for the Collins Investment Company in a neighborhood that has declined.					
44 Description of Environment and Outbuildings Small, level lot; hedges along sidewalk.					
45 Sources of Information Site visit. Kansas City water permit 56958				46 Prepared by Milton F. Perry	
				47 Organization HKCF	
				48 Date 6/21/78	
				49 Revision Date(s)	



HISTORIC INVENTORY

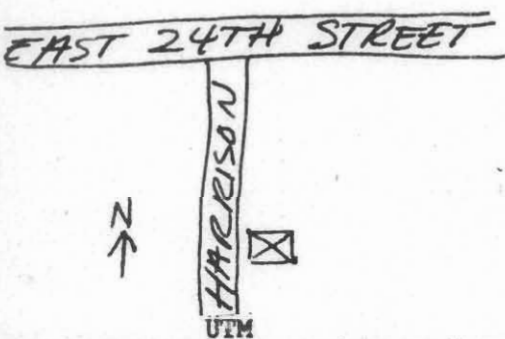
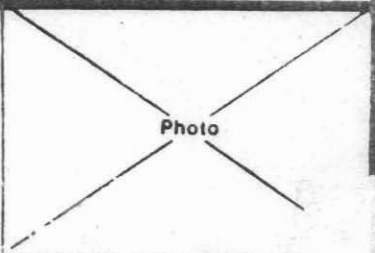
JA-AS-017-317

1 No		4 Present Name(s)		1 No	
2 County Jackson		Residence, 2435 Harrison Street		2 County Jackson	
3 Location of Negatives Historic KC Foundation		5 Other Name(s) Anthony T. Giraro Residence		4 Present Name(s) Residence, 2435 Harrison Street	
6 Specific Location 2435 Harrison Street		16 Thematic Category Architecture		28 No. of Stories 1	
7 City or Town If Rural, Township & Vicinity Kansas City, Missouri		17 Date(s) or Period 1915		29 Basement? Yes <input checked="" type="checkbox"/> No	
8 Site Plan with North Arrow		18 Style or Design Bungalow		30 Foundation Material Cement	
		19 Architect or Engineer		31 Wall Construction Stucco	
		20 Contractor or Builder Collins Investment Co.		32 Roof Type & Material Gable, comp shingle	
		21 Original Use, if apparent Residence		33 No. of Bays Front 3 Side 5	
		22 Present Use Residence		34 Wall Treatment Painted	
		23 Ownership Public <input type="checkbox"/> Private <input checked="" type="checkbox"/>		35 Plan Shape Rectangle	
		24 Owner's Name & Address, if known		36 Changes (Explain in #42) Addition <input type="checkbox"/> Altered <input type="checkbox"/> Moved <input type="checkbox"/>	
A15/364129/4327269 B15/364015/4324770 C15/362840/4324840 D15/363015/43274105		25 Open to Public? Yes <input type="checkbox"/> No <input checked="" type="checkbox"/>		37 Condition Interior _____ Exterior _____	
10 Site Building <input checked="" type="checkbox"/> Structure Object <input type="checkbox"/>		26 Local Contact Person or Organization HKCF		38 Preservation Underway? Yes <input type="checkbox"/> No <input type="checkbox"/>	
11 On National Register? Yes <input type="checkbox"/> No <input checked="" type="checkbox"/>		27 Other Surveys in Which Included None		39 Endangered? By What? Yes <input type="checkbox"/> No <input type="checkbox"/>	
12 Is It Eligible? Yes <input type="checkbox"/> No <input type="checkbox"/>				40 Visible from Public Road? Yes <input type="checkbox"/> No <input type="checkbox"/>	
13 Part of Estab Hist Dist? Yes <input type="checkbox"/> No <input checked="" type="checkbox"/>				41 Distance from and Frontage on Road 15' x 20'	
14 District Potent'l? Yes <input type="checkbox"/> No <input type="checkbox"/>					
15 Name of Established District				5 Other Name(s) Anthony T. Giraro Residence	
42 Further Description of Important Features Porch under gable on street side. Exposed timber in gable end. Original lattice beneath porch.					
43 History and Significance A variation in design of a series of bungalows built in this block by the Collins Investment Co.					
44 Description of Environment and Outbuildings Small sloped lot in a neighborhood that has suffered decline.					
45 Sources of Information Site visit. Kansas City Water Permit 56959 1918 Kansas City Directory, 1077					
46 Prepared by Milton F. Perry					
47 Organization HKCF					
48 Date 6/20/78					
49 Revision Date(s)					



HISTORIC INVENTORY

JA-AS-017-318

1 No		4 Present Name(s) Residence, 2437 Harrison Street		1 No	
2 County Jackson		5 Other Name(s) Martha Scates Residence		2 County Jackson	
3 Location of Negatives Historic KC Foundation		16 Thematic Category Architecture		28 No. of Stories 1	
6 Specific Location 2437 Harrison Street		17 Date(s) or Period 1915		29 Basement? Yes <input checked="" type="checkbox"/> No <input type="checkbox"/>	
7 City or Town If Rural, Township & Vicinity Kansas City, Missouri		18 Style or Design Bungalow		30 Foundation Material Cement	
8 Site Plan with North Arrow 		19 Architect or Engineer		31 Wall Construction Stucco	
		20 Contractor or Builder		32 Roof Type & Material Gable, comp shingles	
		21 Original Use, if apparent Residence		33 No. of Bays Front 3 Side 4	
		22 Present Use Residence		34 Wall Treatment Painted	
		23 Ownership Public <input type="checkbox"/> Private <input type="checkbox"/>		35 Plan Shape Rectangle	
		24 Owner's Name & Address, if known		36 Changes (Explain in #42) Addition <input type="checkbox"/> Altered <input type="checkbox"/> Moved <input type="checkbox"/>	
A15/364129/4327269 B15/364015/4324770 C15/362840/4324840 D15/363015/4327410		25 Open to Public? Yes <input type="checkbox"/> No <input type="checkbox"/>		37 Condition Interior _____ Exterior _____	
10 Site: Building <input checked="" type="checkbox"/> Structure: Object <input type="checkbox"/>		26 Local Contact Person or Organization HKCF		38 Preservation Underway? Yes <input type="checkbox"/> No <input checked="" type="checkbox"/>	
11 On National Register? Yes <input type="checkbox"/> No <input checked="" type="checkbox"/>		27 Other Surveys in Which Included None		39 Endangered? By What? Yes <input checked="" type="checkbox"/> No <input type="checkbox"/> <u>Urban Development</u>	
12 Is It Eligible? Yes <input type="checkbox"/> No <input type="checkbox"/>				40 Visible from Public Road? Yes <input type="checkbox"/> No <input type="checkbox"/>	
13 Part of Estab Hist Dist? Yes <input type="checkbox"/> No <input checked="" type="checkbox"/>				41 Distance from and Frontage on Road 15' x 20'	
14 District Potent'l? Yes <input type="checkbox"/> No <input type="checkbox"/>					
15 Name of Established District					
42 Further Description of Important Features Open work in gable end above porch. Lattice beneath porch, probably original.				Photo 	
43 History and Significance A variation of a series of bungalows built in the block by the Collins Investment Company.					
44 Description of Environment and Outbuildings Small, level yard; in a neighborhood that has suffered decline.					
45 Sources of Information Site visit. Kansas City Water Permit 56960 1916 Kansas City Directory				46 Prepared by Milton F. Perry 47 Organization HKCF 48 Date 6/21/78 49 Revision Date(s)	

1 No

2 County
Jackson

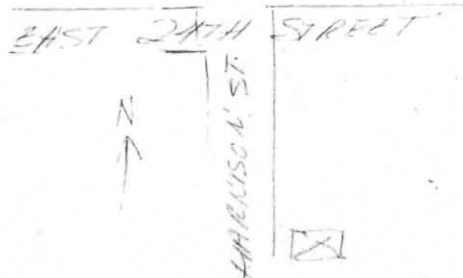
4 Present Name(s)
Residence, 2437 Harrison Street

5 Other Name(s)
Martha Scates Residence



HISTORIC INVENTORY

JA-AS-619-319

1 No		4 Present Name(s) Residence, 2439 Harrison Street		1 No
2 County Jackson		5 Other Name(s) Warren Lancaster Residence		
3 Location of Negatives Historic KC Foundation				2 County Jackson
6 Specific Location 2439 Harrison Street		16 Thematic Category Architecture		
7 City or Town If Rural, Township & Vicinity Kansas City, Missouri		17 Date(s) or Period 1915		4 Present Name(s) Residence, 2439 Harrison Street
8 Site Plan with North Arrow 		18 Style or Design Bungalow		
		19 Architect or Engineer		5 Other Name(s) Warren Lancaster Residence
		20 Contractor or Builder		
		21 Original Use, if apparent Residence		28 No. of Stories 1
		22 Present Use Residence		
		23 Ownership Public <input type="checkbox"/> Private <input checked="" type="checkbox"/>		29 Basement? Yes <input type="checkbox"/> No <input checked="" type="checkbox"/>
		24 Owner's Name & Address, if known		30 Foundation Material Stone
				31 Wall Construction Stucco
				32 Roof Type & Material Gable, comp shingles
				33 No. of Bays Front 3 Side 4
				34 Wall Treatment Painted
				35 Plan Shape Rectangle
				36 Changes (Explain in #42) Addition <input type="checkbox"/> Altered <input type="checkbox"/> Moved <input type="checkbox"/>
				37 Condition Interior <input type="checkbox"/> Exterior <input type="checkbox"/>
				38 Preservation Underway? Yes <input type="checkbox"/> No <input checked="" type="checkbox"/>
				39 Endangered? By What? Yes <input type="checkbox"/> No <input checked="" type="checkbox"/>
				40 Visible from Public Road? Yes <input type="checkbox"/> No <input checked="" type="checkbox"/>
				41 Distance from and Frontage on Road 15' x 20'
10 Site Building <input checked="" type="checkbox"/> Structure Object <input type="checkbox"/>		25 Open to Public? Yes <input type="checkbox"/> No <input checked="" type="checkbox"/>		Photo
11 On National Register? Yes <input type="checkbox"/> No <input checked="" type="checkbox"/>		26 Local Contact Person or Organization HKCF		
12 Is II Eligible? Yes <input type="checkbox"/> No <input checked="" type="checkbox"/>		27 Other Surveys in Which Included None		5 Other Name(s) Warren Lancaster Residence
13 Part of Estab Hist Dist? Yes <input type="checkbox"/> No <input checked="" type="checkbox"/>				
14 District Potent'l? Yes <input type="checkbox"/> No <input checked="" type="checkbox"/>				
15 Name of Established District				
42 Further Description of Important Features Cross gable roof; porch across front.				
43 History and Significance A typical variation of the bungalow style built on the street by Collins Investment Co.				
44 Description of Environment and Outbuildings Small, level lot; a neighborhood that has suffered a decline.				
45 Sources of Information Site visit. Kansas City Water Permit 56851. 1918 Kansas City Directory, 1331		46 Prepared by Milton F. Perry		
		47 Organization HKCF		
		48 Date 6/20/78		49 Revision Date(s)



HISTORIC INVENTORY

JA-AS-017-320

1 No		4 Present Name(s)		1 No	
2 County		Residence, 2447 Harrison Street		2 County	
Jackson		5 Other Name(s)		Jackson	
3 Location of Negatives		Thomas W. Reed Residence		4 Present Name(s)	
Historic KC Foundation				Residence, 2447 Harrison St.	
6 Specific Location		16 Thematic Category		28 No of Stories	
2447 Harrison Street		Architectur e		1	
7 City or Town If Rural, Township & Vicinity		17 Date(s) or Period		29. Basement? Yes <input type="checkbox"/> No <input checked="" type="checkbox"/>	
Kansas City, Missouri		1915		30. Foundation Material	
8 Site Plan with North Arrow		18 Style or Design		Stone	
		19 Architect or Engineer		31. Wall Construction	
		20 Contractor or Builder		Stucco	
		21 Original Use, if apparent		32. Roof Type & Material	
		Residence		Gable, comp shingles	
		22 Present Use		33. No. of Bays	
		Residence		Front 3 Side 3	
		23 Ownership		34. Wall Treatment	
		Public <input type="checkbox"/> Private <input checked="" type="checkbox"/>		Painted	
		24. Owner's Name & Address, if known		35. Plan Shape	
				Rectangle	
A15/364129/4327269 B15/364015/4324770		25. Open to Public? Yes <input type="checkbox"/> No <input checked="" type="checkbox"/>		36. Changes (Explain in #42) Addition <input type="checkbox"/> Altered <input type="checkbox"/> Moved <input type="checkbox"/>	
C15/362840/4324840 D15/363015/4327410		26. Local Contact Person or Organization		37. Condition	
		HKCF		Interior <input type="checkbox"/> Exterior <input type="checkbox"/>	
10 Site: Building <input checked="" type="checkbox"/> Structure <input type="checkbox"/> Object <input type="checkbox"/>		27. Other Surveys in Which Included		38. Preservation Underway? Yes <input type="checkbox"/> No <input checked="" type="checkbox"/>	
11 On National Register? Yes <input type="checkbox"/> No <input checked="" type="checkbox"/>		None		39. Endangered? By What? Yes <input type="checkbox"/> No <input checked="" type="checkbox"/>	
12 Is It Eligible? Yes <input type="checkbox"/> No <input checked="" type="checkbox"/>				40. Visible from Public Road? Yes <input type="checkbox"/> No <input checked="" type="checkbox"/>	
13 Part of Estab Hist Dist? Yes <input type="checkbox"/> No <input checked="" type="checkbox"/>				41. Distance from and Frontage on Road	
14 District Potent'l? Yes <input type="checkbox"/> No <input checked="" type="checkbox"/>				15' x 20'	
15 Name of Established District				42 Further Description of Important Features	
				Screened porch across front.	
43 History and Significance				45 Sources of Information	
A variation of a group of bungalows built in survey area for W. H. Collins- a realtor, in a neighborhood that has declined.				Site visit.	
44 Description of Environment and Outbuildings				46. Prepared by	
Small, level lot.				Milton F. Perry	
				47. Organization	
				HKCF	
				48. Date	
				6/21/78	
				49 Revision Date(s)	



HISTORIC INVENTORY

JA-AS-017-321

1 No		4 Present Name(s) Stewart Printing/Dutch Hill Tavern		1 County Jackson	
County Jackson		5 Other Name(s) Morris Leventhall Commercial Building/Apartments		2 County Jackson	
Location of Negatives HKCP		16. Thematic Category Architecture		28. No. of Stories 2	
Specific Location 2500 - 04 Holmes Street		17 Date(s) or Period 1908		29. Basement? Yes <input checked="" type="checkbox"/> No <input type="checkbox"/>	
City or Town If Rural, Township & Vicinity Kansas City, Missouri		18 Style or Design commercial/apartments		30. Foundation Material stone	
Site Plan with North Arrow E. 25th Street		19. Architect or Engineer		31. Wall Construction brick	
		20 Contractor or Builder H. Madorie and Son		32. Roof Type & Material flat	
		21. Original Use, if apparent commercial/apartments		33. No. of Bays Front 6 Side 4	
		22 Present Use commercial/apartments		34. Wall Treatment natural	
		23 Ownership Public <input type="checkbox"/> Private <input checked="" type="checkbox"/>		35. Plan Shape rectangle	
24. Owner's Name & Address, if known		36. Changes (Explain in #42) Addition: <input type="checkbox"/> Altered: <input type="checkbox"/> Moved: <input type="checkbox"/>		4 Present Name(s) Stewart Printing/Dutch Hill Tavern	
UTM S/ 3/364129/4327269 B15/364015/4324770 C/ 3/362840/4324840 D15/363015/4327410		37. Condition Interior <input type="checkbox"/> Exterior <input type="checkbox"/>		5 Other Name(s) Morris Leventhall Commercial Bldg/Apts.	
Site Building <input checked="" type="checkbox"/> Structure <input type="checkbox"/> Object <input type="checkbox"/>		38. Preservation Underway? Yes <input type="checkbox"/> No <input type="checkbox"/>			
On National Register? Yes <input type="checkbox"/> No <input checked="" type="checkbox"/>		39. Endangered? By What? Yes <input checked="" type="checkbox"/> No <input type="checkbox"/> urban development			
Part of Estab Hist Dist? Yes <input type="checkbox"/> No <input checked="" type="checkbox"/>		40. Visible from Public Road? Yes <input checked="" type="checkbox"/> No <input type="checkbox"/>			
Name of Established District		41. Distance from and Frontage on Road 10' x 70'			
Further Description of Important Features Whitestone keystones over windows; Corbelled cornice with white stone trim; beaux art leaded glass above store fronts. Wood galleries across rear. Lower floor divided into 3 storerooms.		26. Local Contact Person or Organization HKCP			
History and Significance Building is located in a small area known as "Dutch Hill" because of Germans who lived here and provided local service for the neighborhood.		27. Other Surveys in Which Included K. C. Landmarks.			
Description of Environment and Outbuildings Located on corner. Recessed entrance to corner store.					
Sources of Information Site visit Kansas City building permit 8701 Kansas City water Permit 35442		46. Prepared by Milton Perry			
		47. Organization HKCP			
		48. Date 3/31/78		49. Revision Date(s)	



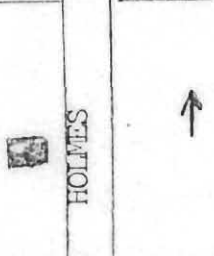
STEWART
PRINTING
COMPANY

DUTCH HILL
TAVERN
LUNCHEON DRINKS
Beverages
OPEN BAR

STEWART PRINTING COMPANY

Office of Historic Preservation, P.O. Box 176, Jefferson City, Missouri 65101
HISTORIC INVENTORY

JA-AS-017-322

No County Jackson Location of Negatives HKCF Specific Location 2506-08 Holmes Street City or Town If Rural, Township & Vicinity Kansas City, Missouri Site Plan with North Arrow  UTM A15/364129/4327269 B15/364015/4324770 C15/362840/4324840 D15/363015/4327410		4 Present Name(s) Storeroom/apartments 2506-08 Holmes Street 5 Other Name(s) Clement J. Andermatt Grocery 16 Thematic Category Architecture 17 Date(s) or Period 1912 18 Style or Design Commercial 19 Architect or Engineer 20 Contractor or Builder Marshall Brothers 21 Original Use, if apparent commercial 22 Present Use vacant 23 Ownership Public <input type="checkbox"/> Private <input checked="" type="checkbox"/> 24 Owner's Name & Address, if known 25 Open to Public? Yes <input checked="" type="checkbox"/> No <input type="checkbox"/>		28 No. of Stories 2 29 Basement? Yes <input checked="" type="checkbox"/> No <input type="checkbox"/> 30 Foundation Material stone 31 Wall Construction brick 32 Roof Type & Material flat composition 33 No. of Bays Front 4 Side 3 34 Wall Treatment 35 Plan Shape square 36 Changes (Explain in #42) Addition <input type="checkbox"/> Altered <input type="checkbox"/> Moved <input type="checkbox"/> 37 Condition Interior <input type="checkbox"/> Exterior <input type="checkbox"/> 38 Preservation Underway? Yes <input type="checkbox"/> No <input checked="" type="checkbox"/>		1 No 2 County Jackson 4 Present Name(s) Storeroom/Apartments 2506-08 Holmes St. 5 Other Name(s) Clement J. Andermatt Grocery
Name of Established District Further Description of Important Features White stone decorations along and beneath Parapet, including geometric designs. beaux arts leaded glass above storefronts. History and Significance A group of storefronts supplying the needs of the neighborhood. Description of Environment and Outbuildings Commercial store and apartment buildings in "Dutch Hill", an area where Germans lived in the early 20th century. Sources of Information Site visit Kansas City building permit 10463 Kansas City water permit 47772 1913 Directory of Kansas City, 118		26 Local Contact Person or Organization HKCF 27 Other Surveys in Which Included "Kansas City: A Place In Time" P. 153 39 Endangered? By What? urban development 40 Visible from Public Road? Yes <input checked="" type="checkbox"/> No <input type="checkbox"/> 41 Distance from and Frontage on Road 6 x 40" 46 Prepared by Milton Perry 47 Organization HKCF 48 Date 3/31/78 49 Revision Date(s)				

FOR SALE
2 BLDGS.

-9700

BORDMAN
GS. INC. REALTORS

• FOR •
LEASE

• FOR •
LEASE

434-9700

HISTORIC INVENTORY

JA-AS-017-323

1 No		4 Present Name(s) Commercial/apartment 2510 Holmes Street		1 No	
County Jackson		5 Other Name(s) Gillham Road Cleaners and Dryers		2 County Jackson	
Location of Negatives CF				4 Present Name(s) Commercial/Apartment 2510 Holmes St. Gillham Road Cleaners & Dryers	
Specific Location 2510 Holmes Street		16. Thematic Category Architecture		28. No. of Stories 2	
City or Town If Rural, Township & Vicinity Kansas City, Missouri		17 Date(s) or Period 1905		29. Basement? Yes <input checked="" type="checkbox"/> No <input type="checkbox"/>	
Site Plan with North Arrow E. 25th Street		18 Style or Design Commercial		30. Foundation Material stone	
		19. Architect or Engineer		31. Wall Construction brick	
		20 Contractor or Builder C. H. Lewis		32. Roof Type & Material flat composition	
		21. Original Use, if apparent Stores/apartments		33. No. of Bays Front 2 Side 3	
		22 Present Use vacant		34. Wall Treatment natural	
23 Ownership Public <input checked="" type="checkbox"/> Private <input type="checkbox"/>		24. Owner's Name & Address, if known		35. Plan Shape rectangle	
25. Open to Public? Yes <input type="checkbox"/> No <input checked="" type="checkbox"/>		26. Local Contact Person or Organization HKCF		36. Changes (Explain in #42) Addition: <input type="checkbox"/> Altered: <input type="checkbox"/> Moved: <input type="checkbox"/>	
27. Other Surveys in Which Included Kansas City: A Place in Time p. 153		28. Condition Interior <input type="checkbox"/> Exterior <input type="checkbox"/>		37. Preservation Underway? Yes <input type="checkbox"/> No <input checked="" type="checkbox"/>	
29. Endangered? By What? Yes <input checked="" type="checkbox"/> No <input type="checkbox"/>		30. Visible from Public Road? Yes <input checked="" type="checkbox"/> No <input type="checkbox"/>		31. Distance from and Frontage on Road 8 x 30'	
32. Further Description of Important Features Apartment over store. White stone decorations in upper facade, similar to those on buildings at 2506-2508 Holmes Street.		33. Photo		34. History and Significance Decoration and windows relieve an otherwise bland facade, one of a group of store front buildings, supplying the needs of the neighborhood.	
35. Description of Environment and Outbuildings Located with several similar buildings in a small neighborhood retail center on "Dutch Hill" where German families lived.		36. Sources of Information Site Visit Kansas City building permit 11551 Kansas City water permit 56684		37. 46. Prepared by Milton Perry	
38. 47. Organization HKCF		39. 48. Date 3/31/78		40. 49. Revision Date(s)	



HISTORIC INVENTORY

JA-AS-017-324

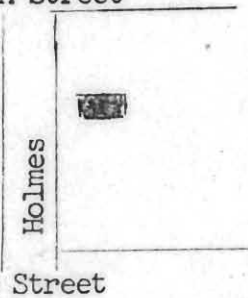
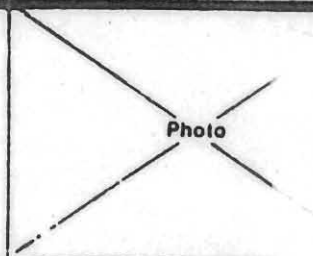
1 No		4 Present Name(s) Residence 2517 Holmes Street		1 No	
County Jackson		5 Other Name(s) William E. Bowman Residence		2 County Jackson	
Location of Negatives HKCF				4 Present Name(s) Residence, 2517 Holmes Street	
Specific Location 2517 Holmes Street		16. Thematic Category Architecture		28. No. of Stories 1 1/2	
City or Town If Rural, Township & Vicinity Kansas City, Mo.		17. Date(s) or Period 1907		29. Basement? Yes <input checked="" type="checkbox"/> No <input type="checkbox"/>	
Site Plan with North Arrow E. 25th Street		18. Style or Design Bungalow		30. Foundation Material stone	
		19. Architect or Engineer		31. Wall Construction brick	
		20. Contractor or Builder		32. Roof Type & Material hip, comp shingle	
		21. Original Use, if apparent Residence		33. No. of Bays Front 2 Side 3	
		22. Present Use Residence		34. Wall Treatment natural/brick	
E. 26th Street		23. Ownership Public <input type="checkbox"/> Private <input checked="" type="checkbox"/>		35. Plan Shape rectangle	
UTM 15/364129/4327269 B15/364015/4324770 15/362840/4324840 D15/363015/4327410		24. Owner's Name & Address, if known		36. Changes (Explain in #42) Addition: <input type="checkbox"/> Altered: <input type="checkbox"/> Moved: <input type="checkbox"/>	
Site: Building <input checked="" type="checkbox"/> Structure: Object <input type="checkbox"/>		25. Open to Public? Yes <input type="checkbox"/> No <input checked="" type="checkbox"/>		37. Condition Interior: <input type="checkbox"/> Exterior: <input type="checkbox"/>	
On National Register? Yes <input type="checkbox"/> No <input checked="" type="checkbox"/>		26. Local Contact Person or Organization HKCF		38. Preservation Underway? Yes <input type="checkbox"/> No <input checked="" type="checkbox"/>	
Part of Estab Hist Dist? Yes <input type="checkbox"/> No <input checked="" type="checkbox"/>		27. Other Surveys in Which Included None		39. Endangered? By What? Yes <input type="checkbox"/> No <input checked="" type="checkbox"/>	
Name of Established District				40. Visible from Public Road? Yes <input checked="" type="checkbox"/> No <input type="checkbox"/>	
Further Description of Important Features orch with lattice work across front.				41. Distance from and Frontage on Road 20' x 25'	
History and Significance One of two predominating styles of a group of bungalows unique to the survey area. William E. Bowman was a railroad clerk (1908)					
Description of Environment and Outbuildings Small tree in front yard, frame, board & batten single bay garage originally in rear - garage is contemporary with house.				46. Prepared by Milton F. Perry	
Sources of Information Site visit Kansas City water permit 33530 Kansas City Directory 1908, 197				47. Organization Historic K. C. Found.	
				48. Date 3/31/78	
				49. Revision Date(s)	

5 Other Name(s)
William E. Bowman Residence



Office of Historic Preservation, P.O. Box 176, Jefferson City, Missouri 65101
HISTORIC INVENTORY


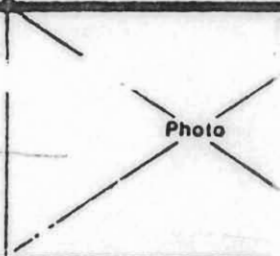
JA-AS-017-325

No County Jackson Location of Negatives HKCF Specific Location 2523 Holmes City or Town If Rural, Township & Vicinity Kansas City, Missouri Site Plan with North Arrow E. 25th Street  E. 26th Street UTM N15/364129/4327269 B15/364015/4324770 C15/362840/4324840 D15/363015/4327410 <table border="1" style="width:100%; border-collapse: collapse;"> <tr> <td style="width:50%;">On National Register?</td> <td style="width:50%;">Yes <input type="checkbox"/> No <input checked="" type="checkbox"/></td> <td style="width:50%;">12 Is It Eligible?</td> <td style="width:50%;">Yes <input type="checkbox"/> No <input checked="" type="checkbox"/></td> </tr> <tr> <td>Part of Estab Hist Dist?</td> <td>Yes <input type="checkbox"/> No <input checked="" type="checkbox"/></td> <td>14 District Potent'l?</td> <td>Yes <input type="checkbox"/> No <input checked="" type="checkbox"/></td> </tr> </table> Name of Established District	On National Register?	Yes <input type="checkbox"/> No <input checked="" type="checkbox"/>	12 Is It Eligible?	Yes <input type="checkbox"/> No <input checked="" type="checkbox"/>	Part of Estab Hist Dist?	Yes <input type="checkbox"/> No <input checked="" type="checkbox"/>	14 District Potent'l?	Yes <input type="checkbox"/> No <input checked="" type="checkbox"/>	4 Present Name(s) Residence, 2523 Holmes Street 5 Other Name(s) John R. Buckingham Residence 16 Thematic Category Architecture 17 Date(s) or Period 1907 18 Style or Design Bungalow 19 Architect or Engineer 20 Contractor or Builder 21 Original Use, if apparent Residence 22 Present Use Residence 23 Ownership Public <input type="checkbox"/> Private <input checked="" type="checkbox"/> 24 Owner's Name & Address, if known 25 Open to Public? Yes <input type="checkbox"/> No <input checked="" type="checkbox"/> 26 Local Contact Person or Organization HKCF 27 Other Surveys in Which Included None	28 No. of Stories 1 1/2 29 Basement? Yes <input checked="" type="checkbox"/> No <input type="checkbox"/> 30 Foundation Material stone 31 Wall Construction brick 32 Roof Type & Material gable, comp shingle 33 No. of Bays Front 2 Side 4 34 Wall Treatment natural brick 35 Plan Shape rectangle 36 Changes (Explain in #42) Addition <input type="checkbox"/> Altered <input type="checkbox"/> Moved <input type="checkbox"/> 37 Condition Interior <input type="checkbox"/> Exterior <input type="checkbox"/> 38 Preservation Underway? Yes <input type="checkbox"/> No <input checked="" type="checkbox"/> 39 Endangered? By What? Yes <input type="checkbox"/> No <input checked="" type="checkbox"/> 40 Visible from Public Road? Yes <input checked="" type="checkbox"/> No <input type="checkbox"/> 41 Distance from and Frontage on Road 20' x 25'	1 No 2 County Jackson 4 Present Name(s) Residence, 2523 Holmes Street 5 Other Name(s) John R. Buckingham Residence
On National Register?	Yes <input type="checkbox"/> No <input checked="" type="checkbox"/>	12 Is It Eligible?	Yes <input type="checkbox"/> No <input checked="" type="checkbox"/>								
Part of Estab Hist Dist?	Yes <input type="checkbox"/> No <input checked="" type="checkbox"/>	14 District Potent'l?	Yes <input type="checkbox"/> No <input checked="" type="checkbox"/>								
Further Description of Important Features Porch across front; shingled bay in center south side History and Significance One of the predominant styles of a group of bungalows unique to the section of the city. John R. Buckingham was (1910) a telephone operator. Description of Environment and Outbuildings Shrubs along front											
Sources of Information Site visit Kansas City water permit 33532 Kansas City Directory - 228 1907		46 Prepared by Milton Perry 47 Organization HKCF 48 Date 3/28/78 49 Revision Date(s)									



Office of Historic Preservation, P.O. Box 176, Jefferson City, Missouri 65101
HISTORIC INVENTORY

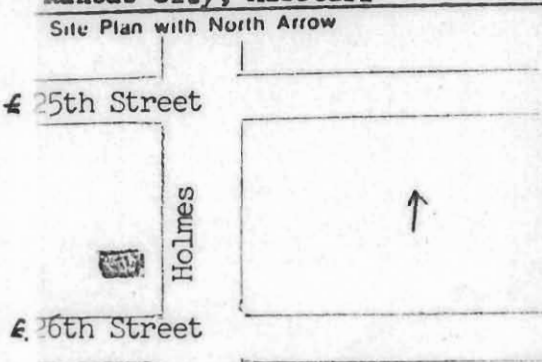
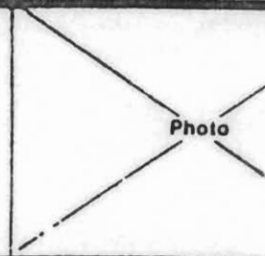
TA-AS-017-326

No. _____ County Jackson Location of Negatives HKCF		4 Present Name(s) Residence, 2526 Holmes Street 5 Other Name(s) 		1 No
Specific Location 2526 Holmes Street City or Town If Rural, Township & Vicinity Kansas City, Missouri Site Plan with North Arrow 		16 Thematic Category Architecture 17 Date(s) or Period 1897 18 Style or Design Vernacular 19 Architect or Engineer 20 Contractor or Builder 21 Original Use, if apparent Residence 22 Present Use Residence 23 Ownership Public <input type="checkbox"/> Private <input type="checkbox"/> 24 Owner's Name & Address, if known		
25th Street 26th Street UTM AG/364129/4327269 B15/364015/4324770 CG/362840/4324840 D15/363015/4327410		28 No. of Stories 2 1/2 29 Basement? Yes <input checked="" type="checkbox"/> No <input type="checkbox"/> 30 Foundation Material stone 31 Wall Construction brick 32 Roof Type & Material gable shingles 33 No. of Bays Front 2 Side 2 34 Wall Treatment Natural 35 Plan Shape rectangle 36 Changes (Explain in #42) Addition <input type="checkbox"/> Altered <input type="checkbox"/> Moved <input type="checkbox"/> 37 Condition Interior _____ Exterior _____ 38 Preservation Underway? Yes <input type="checkbox"/> No <input type="checkbox"/> 39 Endangered? By What? Yes <input type="checkbox"/> No <input type="checkbox"/> 40 Visible from Public Road? Yes <input checked="" type="checkbox"/> No <input type="checkbox"/> 41 Distance from and Frontage on Road 20' x 45'		4 Present Name(s) Residence, 2526 Holmes Street
Site Building _____ Structure _____ Object _____ On National Register? Yes <input type="checkbox"/> No <input type="checkbox"/> 12 Is It Eligible? Yes <input type="checkbox"/> No <input type="checkbox"/> Part of Estab Hist Dist? Yes <input type="checkbox"/> No <input type="checkbox"/> 14 District Potent'l? Yes <input type="checkbox"/> No <input type="checkbox"/> Name of Established District _____		25 Open to Public? Yes <input type="checkbox"/> No <input type="checkbox"/> 26 Local Contact Person or Organization 27 Other Surveys in Which Included None		
Further Description of Important Features Porch across front with square Doric columns, 3-window wood bay, 2nd floor, north end, above entrance. Cross-gable with three windows, south end of front; three sided dormer above entrance.		Photo 		
History and Significance One of several houses of striking design in this block.				
Description of Environment and Outbuildings Landscaped front yard.				
Sources of Information Site visit Kansas City water permit 14036		46 Prepared by Milton Perry 47 Organization HKCF 48 Date 3/28/78 49 Revision Date(s)		



HISTORIC INVENTORY


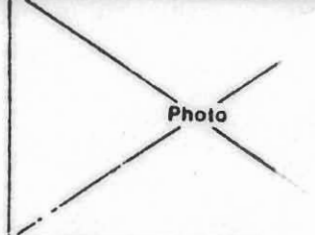
JA-AS-017-327

No		4 Present Name(s) Residence, 2538 Holmes Street		1 No
County Jackson		5 Other Name(s)		
Location of Negatives HKCF				
Specific Location 2538 Holmes Street		16. Thematic Category Architecture	28. No. of Stories 2 1/2	2 County Jackson
City or Town If Rural, Township & Vicinity Kansas City, Missouri		17. Date(s) or Period 1897	29. Basement? Yes <input checked="" type="checkbox"/> No <input type="checkbox"/>	
Site Plan with North Arrow 		18. Style or Design Vernacular	30. Foundation Material stone	
		19. Architect or Engineer	31. Wall Construction brick	4 Present Name(s) Residence, 2538 Holmes Street
		20. Contractor or Builder	32. Roof Type & Material hip; comp shingles	
		21. Original Use, if apparent Residence	33. No. of Bays Front 2 Side 3	
		22. Present Use Residence	34. Wall Treatment painted brick	5 Other Name(s)
		23. Ownership Public <input type="checkbox"/> Private <input type="checkbox"/>	35. Plan Shape square	
		24. Owner's Name & Address, if known	36. Changes (Explain in #42) Addition: <input type="checkbox"/> Altered: <input type="checkbox"/> Moved: <input type="checkbox"/>	
UTM A15/364129/4327269 B15/364015/4324770 CL5/362840/4324840 D15/363015/4327410		25. Open to Public? Yes <input type="checkbox"/> No <input checked="" type="checkbox"/>	37. Condition Interior <input type="checkbox"/> Exterior <input type="checkbox"/>	
Site Building <input checked="" type="checkbox"/> Structure <input type="checkbox"/> Object <input type="checkbox"/>		26. Local Contact Person or Organization HKCF	38. Preservation Underway? Yes <input type="checkbox"/> No <input checked="" type="checkbox"/>	
On National Register? Yes <input type="checkbox"/> No <input checked="" type="checkbox"/>		27. Other Surveys in Which Included None	39. Endangered? By What? Yes <input type="checkbox"/> No <input checked="" type="checkbox"/>	
Part of Estab Hist Dist? Yes <input type="checkbox"/> No <input checked="" type="checkbox"/>			40. Visible from Public Road? Yes <input checked="" type="checkbox"/> No <input type="checkbox"/>	
Name of Established District			41. Distance from and Frontage on Road 20' x 40'	
Further Description of Important Features Two-window dormer in all roof slopes; Porch over entrance at northeast corner; Stone base and columns				
History and Significance One of several houses of a striking design built in this block				
Description of Environment and Outbuildings Landscaped front yard				
Sources of Information Site visit Kansas City water permit 13816			46. Prepared by Milton Perry	
			47. Organization HKCF	
			48. Date 3/28/78	
			49. Revision Date(s)	



Office of Historic Preservation, P.O. Box 176, Jefferson City, Missouri 65101
HISTORIC INVENTORY

JA-05-017-328

No. _____ County <u>Jackson</u> Location of Negatives _____ 4 <u>HKCF</u>		4 Present Name(s) "Halfway House" 5 Other Name(s) _____		1. No
Specific Location <u>2544 Holmes Street</u> City or Town <u>Kansas City, Missouri</u> If Rural, Township & Vicinity _____ Site Plan with North Arrow 		16. Thematic Category Architecture 17 Date(s) or Period 1897 18 Style or Design Vernacular 19. Architect or Engineer _____ 20 Contractor or Builder _____ 21. Original Use, if apparent Residence 22 Present Use - Rehabilitation home 23 Ownership Public <input type="checkbox"/> Private <input type="checkbox"/> 24. Owner's Name & Address, if known _____		
UTM <u>A15/364129/4327269 B15/364015/4324770</u> <u>C15/362840/4324840 D15/363015/4327410</u> Site: Structure <input type="checkbox"/> Building <input checked="" type="checkbox"/> Object <input type="checkbox"/> On National Register? Yes <input type="checkbox"/> No <input checked="" type="checkbox"/> 12 Is It Eligible? Yes <input type="checkbox"/> No <input type="checkbox"/> Part of Estab Hist Dist? Yes <input type="checkbox"/> No <input checked="" type="checkbox"/> 14. District Potent'l? Yes <input type="checkbox"/> No <input type="checkbox"/> Name of Established District _____		28. No of Stories <u>2 1/2</u> 29. Basement? Yes <input checked="" type="checkbox"/> No <input type="checkbox"/> 30. Foundation Material stone 31. Wall Construction frame 32. Roof Type & Material hip, comp shingle 33. No. of Bays Front <u>2</u> Side <u>4</u> 34. Wall Treatment painted brick 35. Plan Shape _____ 36. Changes (Explain in #42) Addition: <input type="checkbox"/> Altered: <input type="checkbox"/> Moved: <input type="checkbox"/> 37. Condition Interior _____ Exterior _____ 38. Preservation Underway? Yes <input type="checkbox"/> No <input checked="" type="checkbox"/> 39. Endangered? By What? Yes <input type="checkbox"/> No <input checked="" type="checkbox"/> 40. Visible from Public Road? Yes <input checked="" type="checkbox"/> No <input type="checkbox"/> 41. Distance from and Frontage on Road 15' x 40'		4. Present Name(s) <u>Halfway House</u>
Further Description of Important Features <u>Porch with molded leaf designs in gable over entrance; similar designs above 2nd story windows.</u>		25. Open to Public? Yes <input type="checkbox"/> No <input checked="" type="checkbox"/> 26. Local Contact Person or Organization <u>HKCF</u> 27. Other Surveys in Which Included None		
History and Significance <u>One of several houses of a striking design built in this block.</u>		Description of Environment and Outbuildings <u>Connected with 2540 Holmes by foot bridge to porch.</u>		Photo 
Sources of Information <u>ite visit</u> <u>Kansas City water permit 13574</u>		46. Prepared by Milton Perry 47. Organization HKCF 48. Date 49 Revision Date(s) 3/28/78		



HISTORIC INVENTORY

JA-PS-017-329

No		4 Present Name(s)		1 No
County Jackson		Residence, 2546 Holmes Street		
Location of Negatives HKCF		5 Other Name(s)		
Specific Location		16. Thematic Category	28. No. of Stories	2 County
2546 Holmes Street		Architecture	29. Basement? Yes <input checked="" type="checkbox"/> No <input type="checkbox"/>	
City or Town If Rural, Township & Vicinity Kansas City, Missouri		17. Date(s) or Period 1897	30. Foundation Material Stone	
Site Plan with North Arrow		18. Style or Design Vernacular	31. Wall Construction brick	4 Present Name(s)
E. 25th Street		19. Architect or Engineer	32. Roof Type & Material hip comp shingles	
E. 26th Street		20. Contractor or Builder	33. No. of Bays Front 2 Side 3	
UTM A15/364129/4327269 B15/364015/4324770 C15/362840/4324840 D15/363015/4327410		21. Original Use, if apparent Residence	34. Wall Treatment painted brick	5 Other Name(s)
Site: Building <input checked="" type="checkbox"/> Structure <input type="checkbox"/> Object <input type="checkbox"/>		22. Present Use Residence	35. Plan Shape rectangle	
On National Register? Yes <input type="checkbox"/> No <input checked="" type="checkbox"/>		23. Ownership Public <input type="checkbox"/> Private <input checked="" type="checkbox"/>	36. Changes (Explain in #42) Addition <input type="checkbox"/> Altered <input type="checkbox"/> Moved <input type="checkbox"/>	
Part of Estab Hist Dist? Yes <input type="checkbox"/> No <input checked="" type="checkbox"/>		24. Owner's Name & Address, if known	37. Condition Interior <input type="checkbox"/> Exterior <input type="checkbox"/>	
Name of Established District		25. Open to Public? Yes <input type="checkbox"/> No <input checked="" type="checkbox"/>	38. Preservation Underway? Yes <input type="checkbox"/> No <input checked="" type="checkbox"/>	
		26. Local Contact Person or Organization HKCF	39. Endangered? By What? Yes <input type="checkbox"/> No <input checked="" type="checkbox"/>	
		27. Other Surveys in Which Included None	40. Visible from Public Road? Yes <input checked="" type="checkbox"/> No <input type="checkbox"/>	
			41. Distance from and Frontage on Road 20' x 30'	
Further Description of Important Features		Photo		
Two-window dormers in all roof slopes; wreath decoration above window of three-window bay over entrance; flat roof porch over entrance; brick rails and columns.				
History and Significance				
one of a group of houses of striking design built in this block.				
Description of Environment and Outbuildings				
Frame garage on alley to rear, built 1915.				
Sources of Information		46. Prepared by Milton Perry		
Site visit		47. Organization HKCF		
Kansas City water permit 13451		48. Date 3/28/78		
		49. Revision Date(s)		



2546

HISTORIC INVENTORY


JA-AS-017-330

1 No		4 Present Name(s) Residence, 2549 Holmes Street		1 No	
County Jackson		5 Other Name(s)		2 County Jackson	
Location of Negatives HKCF				4 Present Name(s) Residence, 2549 Holmes Street	
Specific Location 2549 Holmes Street		16. Thematic Category Architecture		28. No. of Stories 2	
City or Town If Rural, Township & Vicinity Kansas City, Missouri		17. Date(s) or Period 1900		29. Basement? Yes <input checked="" type="checkbox"/> No <input type="checkbox"/>	
Site Plan with North Arrow E. 26th Street		18. Style or Design Vernacular		30. Foundation Material brick	
		19. Architect or Engineer		31. Wall Construction brick	
		20. Contractor or Builder		32. Roof Type & Material hip, comp shingles	
		21. Original Use, if apparent Residence		33. No. of Bays Front 3 top Side 4 lower	
		22. Present Use Residence		34. Wall Treatment painted brick	
		23. Ownership Public <input type="checkbox"/> Private <input checked="" type="checkbox"/>		35. Plan Shape rectangle	
		24. Owner's Name & Address, if known		36. Changes (Explain in #42) Addition: <input type="checkbox"/> Altered: <input type="checkbox"/> Moved: <input type="checkbox"/>	
UTM N15/364129/4327269 B15/364015/4324770 C15/362840/4324840 D15/363015/4327410		25. Open to Public? Yes <input type="checkbox"/> No <input checked="" type="checkbox"/>		37. Condition Interior <input type="checkbox"/> Exterior <input type="checkbox"/>	
Site: Building <input checked="" type="checkbox"/> Structure: Object <input type="checkbox"/>		26. Local Contact Person or Organization HKCF		38. Preservation Underway? Yes <input type="checkbox"/> No <input checked="" type="checkbox"/>	
On National Register? Yes <input type="checkbox"/> No <input checked="" type="checkbox"/>		27. Other Surveys in Which Included K. C. Landmarks Commission		39. Endangered? By What? Yes <input type="checkbox"/> No <input checked="" type="checkbox"/>	
Part of Estab Hist Dist? Yes <input type="checkbox"/> No <input checked="" type="checkbox"/>				40. Visible from Public Road? Yes <input checked="" type="checkbox"/> No <input type="checkbox"/>	
Name of Established District				41. Distance from and Frontage on Road 25' to 30'	
Further Description of Important Features Wood porch across front; wood lattice work beneath. Two chimneys, south side.				5 Other Name(s)	
History and Significance An older design than nearby houses.				Photo	
Description of Environment and Outbuildings Yard, front and south side					
Sources of Information Site visit Kansas City water permit 16813		46. Prepared by Milton Perry			
		47. Organization HKCF			
		48. Date 3/28/78		49. Revision Date(s)	



HISTORIC INVENTORY


JA-AS-017-331

1 No	4 Present Name(s) "Welcome House"		1 No
2 County Jackson	5 Other Name(s)		2 County Jackson
3 Location of Negatives Historic KC Foundation			4 Present Name(s) "Welcome House"
6 Specific Location 2540 Holmes Street	16 Thematic Category Architecture	28 No. of Stories 2 1/2	5 Other Name(s)
7 City or Town If Rural, Township & Vicinity Kansas City, Missouri	17 Date(s) or Period 1897	29 Basement? Yes <input checked="" type="checkbox"/> No	
8 Site Plan with North Arrow 	18 Style or Design Vernacular	30 Foundation Material Stone	
	19 Architect or Engineer	31 Wall Construction Brick	
	20 Contractor or Builder	32 Roof Type & Material Flat	
	21 Original Use, if apparent Residence	33 No. of Bays Front 2 Side 3	
	22 Present Use Rehabilitation Home	34 Wall Treatment Painted brick	
	23 Ownership Public <input type="checkbox"/> Private <input checked="" type="checkbox"/>	35 Plan Shape Rectangle	
	24 Owner's Name & Address, if known	36 Changes (Explain in #42) Addition <input type="checkbox"/> Altered <input type="checkbox"/> Moved <input type="checkbox"/>	
	25 Open to Public? Yes <input type="checkbox"/> No <input checked="" type="checkbox"/>	37 Condition Interior <input type="checkbox"/> Exterior <input type="checkbox"/>	
	26 Local Contact Person or Organization HKCF	38 Preservation Underway? Yes <input type="checkbox"/> No <input type="checkbox"/>	
	27 Other Surveys in Which Included None	39 Endangered? By What? Yes <input type="checkbox"/> No <input type="checkbox"/>	
10 Site Building Structure Object		40 Visible from Public Road? Yes <input checked="" type="checkbox"/> No <input type="checkbox"/>	
11 On National Register? Yes <input type="checkbox"/> No <input checked="" type="checkbox"/>	12 Is It Eligible? Yes <input type="checkbox"/> No <input type="checkbox"/>	41 Distance from and Frontage on Road 15 x 40	
13 Part of Estab Hist Dist? Yes <input type="checkbox"/> No <input checked="" type="checkbox"/>	14 District Potent'l? Yes <input type="checkbox"/> No <input type="checkbox"/>		
15 Name of Established District			
42 Further Description of Important Features Two window dormers in all roof slopes; Shed roof porch across front with wood Ionic columns.		Photo	
43 History and Significance One of several houses of a striking design in this block.			
44 Description of Environment and Outbuildings Shrubs in front, driveway to cinder block garage along north side.			
45 Sources of Information Site visit. Kansas City Times, Oct 27, 1977. Kansas City Water permit 13575		46 Prepared by Milton F. Perry	
		47 Organization HKCF	
		48 Date 6/20/78	
		49 Revision Date(s)	



HISTORIC INVENTORY

JA-AS-07 332

1 No		4 Present Name(s) Emilie Apartments		1 No	
County Jackson		5 Other Name(s)		2 Courty Jackson	
Location of Negatives F				4 Present Name(s) Emilie Apartments	
Specific Location 2551-53 Holmes Street		16 Thematic Category Architecture		28 No of Stories 2	
City or Town II Rural, Township & Vicinity Kansas City, Missouri		17 Date(s) or Period 1910		29 Basement? Yes <input checked="" type="checkbox"/> No <input type="checkbox"/>	
Site Plan with North Arrow E. 25th Street		18 Style or Design Vernacular		30 Foundation Material stone	
		19 Architect or Engineer E. P. Madorie		31 Wall Construction brick	
		20 Contractor or Builder		32 Roof Type & Material comp. flat and shingles	
E. 26th Street		21 Original Use, if apparent Apartments		33 No. of Bays Front 5 Side 5	
UTM /364129/4327269 B15/364015/4324770 /362840/4324840 D15/363015/4327410		22 Present Use Apartments		34 Wall Treatment Natural	
Site: Building <input checked="" type="checkbox"/> Structure: Object <input type="checkbox"/>		23 Ownership Public <input type="checkbox"/> Private <input checked="" type="checkbox"/>		35 Plan Shape rectangular	
On National Register? Yes <input type="checkbox"/> No <input checked="" type="checkbox"/>		24 Owner's Name & Address, if known		36 Changes (Explain in #42) Addition: <input type="checkbox"/> Altered: <input type="checkbox"/> Moved: <input type="checkbox"/>	
Part of Estab Hist Dist? Yes <input type="checkbox"/> No <input checked="" type="checkbox"/>		25 Open to Public? Yes <input type="checkbox"/> No <input checked="" type="checkbox"/>		37 Condition Interior <input type="checkbox"/> Exterior <input type="checkbox"/>	
12 Is It Eligible? Yes <input type="checkbox"/> No <input type="checkbox"/>		26 Local Contact Person or Organization HKCF		38 Preservation Underway? Yes <input type="checkbox"/> No <input checked="" type="checkbox"/>	
14 District Potent'l? Yes <input type="checkbox"/> No <input type="checkbox"/>		27 Other Surveys in Which Included None		39 Endangered? By What? Yes <input type="checkbox"/> No <input checked="" type="checkbox"/>	
Name of Established District				40 Visible from Public Road? Yes <input type="checkbox"/> No <input checked="" type="checkbox"/>	
Further Description of Important Features and Two story porches with Greek Doric square brick columns; geometric baluster designs. Entrances on first floor for all apartments.				41 Distance from and Frontage on Road 25' x 60'	
History and Significance Built for and named for Emilie Baer. A rather primitive "flat" design with a strong porch facade.				Photo	
Description of Environment and Outbuildings Cut stone retaining wall along sidewalk.					
Sources of Information Kansas City water permit #42898 Kansas City building permit 9746 Site Visit		46 Prepared by Milton Perry			
		47 Organization HKCF			
		48 Date 3/28/78		49 Revision Date(s)	

1 No

2 Courty
Jackson4 Present Name(s)
Emilie Apartments

5 Other Name(s)



HISTORIC INVENTORY

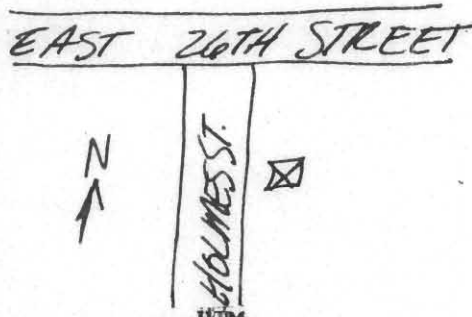
JA-AS-017-333

No		4 Present Name(s) Residence, 2555 Holmes Street		1. No
County Jackson		5 Other Name(s)		
Location of Negatives HKCF				
Specific Location 2555 Holmes Street		16. Thematic Category Architecture		2. County Jackson
City or Town If Rural, Township & Vicinity Kansas City, Missouri		17 Date(s) or Period 1889		
Site Plan with North Arrow E. 26th Street ↑ Holmes E. 25th Street		18 Style or Design Queen Anne		
UTM A15/364129/4327269 B15/364015/4324770 C15/362840/4324840 D15/363015/4327410		19 Architect or Engineer		4 Present Name(s) Residence, 2555 Holmes Street
Site Building On National Register? Yes No X		20 Contractor or Builder		
Structure Object 12 Is It Eligible? Yes No		21 Original Use, if apparent Residence		
Part of Estab Hist Dist? Yes No X		22 Present Use Residence		5. Other Name(s)
Name of Established District		23 Ownership Public <input type="checkbox"/> Private <input checked="" type="checkbox"/>		
Further Description of Important Features Small porch over entrance at northwest corner. Wood 3- window two story bay, center of street facade. Chimney midway, south wall.		24 Owner's Name & Address, if known		
History and Significance One of the older structures in the neighborhood. A contemporary, at 2557 Holmes, was demolished. In 1977. Both were built for A. G. Trumbull a seed dealer.		25 Open to Public? Yes <input type="checkbox"/> No <input checked="" type="checkbox"/>		Photo
Description of Environment and Outbuildings Stone retaining wall along street.		26 Local Contact Person or Organization HKCF		
Sources of Information Site Visit Kansas City water permit 9598		27 Other Surveys in Which Included None		
28. No. of Stories 2 1/2		29. Basement? Yes <input checked="" type="checkbox"/> No <input type="checkbox"/>		3. Other Name(s)
30. Foundation Material stone		31. Wall Construction frame		
32. Roof Type & Material gabled/comp shingles		33. No. of Bays Front 2 Side 4		
34. Wall Treatment asbestos shingles		35. Plan Shape rectangle		4. Other Name(s)
36. Changes (Explain in #42) Addition: Altered: Moved:		37. Condition Interior Exterior		
38. Preservation Underway? Yes <input type="checkbox"/> No <input checked="" type="checkbox"/>		39. Endangered? By What? Yes <input type="checkbox"/> No <input checked="" type="checkbox"/> demolition		
40. Visible from Public Road? Yes <input checked="" type="checkbox"/> No <input type="checkbox"/>		41. Distance from and Frontage on Road 30' x 35'		5. Other Name(s)
46. Prepared by Milton Perry		47. Organization HKCF		
48. Date 3/28/78		49. Revision Date(s)		



HISTORIC INVENTORY



JAAS-017-334

1 No	4 Present Name(s) Residence, 2623 Holmes Street		1 No
2 County Jackson	5 Other Name(s)		2 County Jackson
3 Location of Negatives Historic KC Foundation			4 Present Name(s) Residence, 2623 Holmes Street
6 Specific Location 2623 Holmes Street	16 Thematic Category Architecture	28 No. of Stories 2 1/2	5 Other Name(s)
7 City or Town If Rural, Township & Vicinity Kansas City, Missouri	17 Date(s) or Period 1890	29 Basement? Yes <input checked="" type="checkbox"/> No	
8 Site Plan with North Arrow	18 Style or Design Queen Anne	30 Foundation Material Stone	
	19 Architect or Engineer	31 Wall Construction Brick	
	20 Contractor or Builder	32 Roof Type & Material Gable/shingles	
	21 Original Use, if apparent Residence	33 No. of Bays Front 2 Side 4	
	22 Present Use Residence	34 Wall Treatment Natural	
	23 Ownership Public <input type="checkbox"/> Private <input type="checkbox"/>	35 Plan Shape Rectangle	
	24 Owner's Name & Address, if known	36 Changes (Explain in #42) Addition <input type="checkbox"/> Altered <input type="checkbox"/> Moved <input type="checkbox"/>	
A15/364129/4327269 B15/364015/4324770 C15/362840/4324840 D15/363015/43274105	25 Open to Public? Yes <input type="checkbox"/> No <input type="checkbox"/>	37 Condition Interior <input type="checkbox"/> Exterior <input type="checkbox"/>	
10 Site <input type="checkbox"/> Building <input checked="" type="checkbox"/>	26 Local Contact Person or Organization HKCF	38 Preservation Underway? Yes <input type="checkbox"/> No <input type="checkbox"/>	
11 On National Register? Yes <input type="checkbox"/> No <input checked="" type="checkbox"/>	27 Other Surveys in Which Included None	39 Endangered? By What? Yes <input checked="" type="checkbox"/> No <input type="checkbox"/>	
12 Is It Eligible? Yes <input type="checkbox"/> No <input type="checkbox"/>		40 Visible from Public Road? Yes <input checked="" type="checkbox"/> No <input type="checkbox"/>	
13 Part of Estab Hist Dist? Yes <input type="checkbox"/> No <input checked="" type="checkbox"/>		41 Distance from and Frontage on Road 15 x 30	
14 District Potent'l? Yes <input type="checkbox"/> No <input type="checkbox"/>			
15 Name of Established District			
42 Further Description of Important Features Porch has been replaced, half-timbered gable, 3-window wooden bay above porch.		Photo	
43 History and Significance An early house for the neighborhood, a well-executed design. An area that has declined.			
44 Description of Environment and Outbuildings Level lot; retaining wall along street.			
45 Sources of Information Site visit. Kansas City Water permit 11120.		46 Prepared by Milton F. Perry	
		47 Organization HKCF	
		48 Date 6/20/78	
		49 Revision Date(s)	



HISTORIC INVENTORY

JA-AS-017-335

1 No		4 Present Name(s) Residence, 2629 Holmes Street		1 No	
2 County Jackson		5 Other Name(s) Louis Klein Residence		2 County Jackson	
3 Location of Negatives Historic KC Foundation				4 Present Name(s) Residence, 2629 Holmes Street	
6 Specific Location 2629 Holmes Street		16 Thematic Category Architecture		28. No. of Stories 2 1/2	
7 City or Town If Rural, Township & Vicinity Kansas City, Missouri		17 Date(s) or Period 1889		29. Basement? Yes <input checked="" type="checkbox"/> No	
8 Site Plan with North Arrow 		18 Style or Design Queen Anne		30. Foundation Material Stone	
		19. Architect or Engineer		31. Wall Construction Brick	
		20 Contractor or Builder		32. Roof Type & Material Gable/comp shingle	
		21 Original Use, if apparent Residence		33. No. of Bays Front 2 Side 3	
		22 Present Use Residence		34. Wall Treatment Natural	
		23 Ownership Public <input type="checkbox"/> Private <input checked="" type="checkbox"/>		35. Plan Shape Rectangle	
		24. Owner's Name & Address, if known		36. Changes (Explain in #42) Addition <input type="checkbox"/> Altered <input type="checkbox"/> Moved <input type="checkbox"/>	
15/364129/4327269 B15/364015/4324770 15/362840/4324840 D15/363015/4327410		25. Open to Public? Yes <input type="checkbox"/> No <input checked="" type="checkbox"/>		37. Condition Interior _____ Exterior _____	
10 Site Building <input checked="" type="checkbox"/> Structure <input type="checkbox"/> Object <input type="checkbox"/>		26. Local Contact Person or Organization HKCF		38. Preservation Underway? Yes <input type="checkbox"/> No <input type="checkbox"/>	
11 On National Register? Yes <input type="checkbox"/> No <input checked="" type="checkbox"/>		27. Other Surveys in Which Included None		39. Endangered? By What? Yes <input type="checkbox"/> No <input type="checkbox"/>	
12 Is It Eligible? Yes <input type="checkbox"/> No <input type="checkbox"/>				40. Visible from Public Road? Yes <input checked="" type="checkbox"/> No <input type="checkbox"/>	
13 Part of Estab Hist Dist? Yes <input type="checkbox"/> No <input checked="" type="checkbox"/>				41. Distance from and Frontage on Road 15 x 25	
14 District Potent'l? Yes <input type="checkbox"/> No <input type="checkbox"/>				42 Further Description of Important Features Porch rail replaced, similar design to 2623 Holmes Street.	
15 Name of Established District					
43 History and Significance One of several well executed designs in this block, a neighborhood suffering decline. An early house for the neighborhood.					
44 Description of Environment and Outbuildings Chain link fence around property.					
45 Sources of Information Site Visit. Kansas City Water Permit 8845 1891 Kansas City Directory, 391					
46. Prepared by Milton F. Perry					
47. Organization HKCF					
48. Date 6/20/78					
49 Revision Date(s)					



HISTORIC INVENTORY

JA-AS-017-336

1 No		4 Present Name(s)		1 No	
2 County Jackson		Motorcraft Midwest Warehouse		2 County Jackson	
3 Location of Negatives 3114 Holmes Street		5 Other Name(s) Borden's Home Dairy		4 Present Name(s) Motorcraft Midwest Warehouse	
6 Specific Location Historic KC Foundation		16 Thematic Category Architecture		28 No. of Stories 2	
7 City or Town If Rural, Township & Vicinity Kansas City, Mo.		17 Date(s) or Period 1938		29 Basement? Yes <input type="checkbox"/> No <input type="checkbox"/>	
8 Site Plan with North Arrow		18 Style or Design Art Deco		30 Foundation Material Stone	
		19 Architect or Engineer W.A. Archer		31 Wall Construction Brick	
		20 Contractor or Builder H.H. Fox		32 Roof Type & Material Flat/ tar & gravel	
		21 Original Use, if apparent Dairy		33 No. of Bays Front 28 Side	
		22 Present Use Wholesale Auto parts.		34 Wall Treatment Natural	
		23 Ownership Public <input type="checkbox"/> Private <input type="checkbox"/>		35 Plan Shape Rect.	
		24 Owner's Name & Address, if known		36 Changes (Explain in #42) Addition <input type="checkbox"/> Altered <input type="checkbox"/> Moved <input type="checkbox"/>	
UTM A15/364129/4327269 B15/364015/4324770 C15/362840/4324840 D15/363015/4327410		25 Open to Public? Yes <input type="checkbox"/> No <input type="checkbox"/>		37 Condition Interior <input type="checkbox"/> Exterior <input type="checkbox"/>	
10 Site Building		26 Local Contact Person or Organization HKCF		38 Preservation Underway? Yes <input type="checkbox"/> No <input type="checkbox"/>	
11 On National Register? Yes <input type="checkbox"/> No <input type="checkbox"/>		27 Other Surveys in Which Included None		39 Endangered? By What? Yes <input type="checkbox"/> No <input type="checkbox"/>	
12 Is It Eligible? Yes <input type="checkbox"/> No <input type="checkbox"/>				40 Visible from Public Road? Yes <input type="checkbox"/> No <input type="checkbox"/>	
13 Part of Estab Hist Dist? Yes <input type="checkbox"/> No <input type="checkbox"/>				41 Distance from and Frontage on Road 8 x 120	
14 District Potenti'l? Yes <input type="checkbox"/> No <input type="checkbox"/>					
5 Name of Established District					
42 Further Description of Important Features All of upper story windows bricked in. Central block, flanked by wings.				5 Other Name(s) Borden's Home Dairy	
43 History and Significance An Art Deco factory building designed so that vertical decorations compensate for the low, long structure.				Photo	
44 Description of Environment and Outbuildings Alley to north; loading dock to south.					
45 Sources of Information Site visit. Kansas City Water Permit 57015 Kansas City Building Permit 15865 Kansas City Star, July 10, 1938		46 Prepared by Milton F. Perry		47 Organization HKCF	
		48 Date		49 Revision Date(s)	



HISTORIC INVENTORY

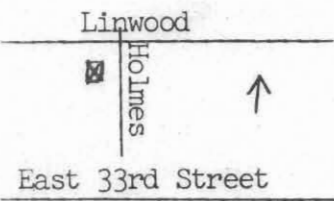
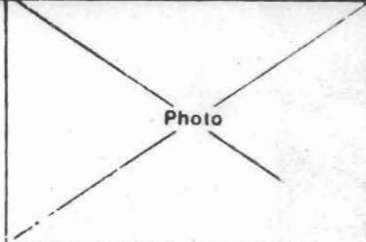
JA-AS-017-337

1 No		4 Present Name(s)		1 No	
2 County Jackson		Residence, 3206 Holmes Street		2 County Jackson	
3 Location of Negatives Historic KC Foundation		5 Other Name(s)		4 Present Name(s) Residence, 3206 Holmes Street	
6 Specific Location 3206 Holmes Street		16 Thematic Category Architecture		28 No of Stories 2	
7 City or Town, If Rural, Township & Vicinity Kansas City, Missouri		17 Date(s) or Period 1897		29 Basement? Yes <input checked="" type="checkbox"/> No	
8 Site Plan with North Arrow Linwood Blvd		18 Style or Design Vernacular		30 Foundation Material Stone	
		19 Architect or Engineer		31 Wall Construction Clapboard	
		20 Contractor or Builder		32 Roof Type & Material Hip comp/shingles	
		21 Original Use, if apparent Residence		33 No. of Bays Front 3 Side 2	
		22 Present Use Residence		34 Wall Treatment Painted	
23 Ownership Public <input type="checkbox"/> Private <input checked="" type="checkbox"/>		24 Owner's Name & Address, if known		35 Plan Shape rectangle	
9 A15/364129/4327269 B15/364015/4324770 C15/362840/4324840 D15/363015/4327410		25 Open to Public? Yes <input type="checkbox"/> No <input checked="" type="checkbox"/>		36 Changes (Explain in #42) Addition <input type="checkbox"/> Altered <input type="checkbox"/> Moved <input type="checkbox"/>	
10 Site Building <input checked="" type="checkbox"/> Structure Object <input type="checkbox"/>		26 Local Contact Person or Organization HKCF		37 Condition Interior <input type="checkbox"/> Exterior <input type="checkbox"/>	
11 On National Register? Yes <input type="checkbox"/> No <input checked="" type="checkbox"/>		12 Is It Eligible? Yes <input type="checkbox"/> No <input checked="" type="checkbox"/>		38 Preservation Underway? Yes <input type="checkbox"/> No <input checked="" type="checkbox"/>	
13 Part of Estab Hist Dist? Yes <input type="checkbox"/> No <input checked="" type="checkbox"/>		14 District Potent'l? Yes <input type="checkbox"/> No <input checked="" type="checkbox"/>		39 Endangered? By What? Yes <input type="checkbox"/> No <input checked="" type="checkbox"/>	
15 Name of Established District		27 Other Surveys in Which Included None		40 Visible from Public Road? Yes <input checked="" type="checkbox"/> No	
42 Further Description of Important Features Covered entry (added) southeast corner; original porch removed; shingled gable above front.		41 Distance from and Frontage on Road 15' x 12'		5 Other Name(s)	
43 History and Significance A frame variation of the "Kansas City Peak" type house.		44 Description of Environment and Outbuildings Sleeping porch upper rear story.		45 Sources of Information Site visit Kansas City Water Permit 13814	
46 Prepared by Milton F. Perry		47 Organization HKCF		48 Date 6/9/78	
49 Revision Date(s)					



HISTORIC INVENTORY

JAAS-017-338

1 No		4 Present Name(s) Residence, 3220 Holmes Street		1 No	
2 County Jackson		5 Other Name(s) William M. Bailey Residence		2 County Jackson	
3 Location of Negatives HKCF				4 Present Name(s) Residence, 3220 Holmes Street	
6 Specific Location 3220 Holmes St.		16 Thematic Category Architecture		28 No of Stories 2	
7 City or Town If Rural, Township & Vicinity Kansas City, Missouri		17 Date(s) or Period 1902		29 Basement? Yes <input type="checkbox"/> No <input checked="" type="checkbox"/>	
8 Site Plan with North Arrow 		18 Style or Design Vernacular		30 Foundation Material Stone	
		19 Architect or Engineer		31 Wall Construction Clapboard	
		20 Contractor or Builder		32 Roof Type & Material comp shingles	
		21 Original Use, if apparent Residence		33 No. of Bays Front 3 Side 3	
		22 Present Use Residence		34 Wall Treatment natural	
		23 Ownership Public <input type="checkbox"/> Private <input checked="" type="checkbox"/>		35 Plan Shape rectangular	
		24 Owner's Name & Address, if known		36 Changes (Explain in #42) Addition <input type="checkbox"/> Altered <input checked="" type="checkbox"/> Moved <input type="checkbox"/>	
				37 Condition Interior <input type="checkbox"/> Exterior <input type="checkbox"/>	
UTM A15/364129/4327269 B15/364015/4324770 C15/362840/4324840 D15/363015/4327410		25 Open to Public? Yes <input type="checkbox"/> No <input checked="" type="checkbox"/>		38 Preservation Underway? Yes <input type="checkbox"/> No <input checked="" type="checkbox"/>	
10 Site Building <input type="checkbox"/> Structure <input type="checkbox"/> Object <input type="checkbox"/>		26 Local Contact Person or Organization Historic Kansas City Fndtn		39 Endangered? By What? neglect Yes <input checked="" type="checkbox"/> No <input type="checkbox"/>	
11 On National Register Yes <input type="checkbox"/> No <input checked="" type="checkbox"/>		27 Other Surveys in Which Included None		40 Visible from Public Road? Yes <input checked="" type="checkbox"/> No <input type="checkbox"/>	
12 Is It Eligible? Yes <input type="checkbox"/> No <input checked="" type="checkbox"/>				41 Distance from and Frontage on Road 18' x 18'	
13 Part of Estab Hist Dist? Yes <input type="checkbox"/> No <input checked="" type="checkbox"/>					
14 District Potent'l? Yes <input type="checkbox"/> No <input checked="" type="checkbox"/>					
15 Name of Established District					
42 Further Description of Important Features Two windows on south side blocked up. Porch across front.				Photo 	
43 History and Significance A frame modification of the "Kansas City Peaked" type house.					
44 Description of Environment and Outbuildings Level lot.					
45 Sources of Information Site Visit. Kansas City Water Permit 4818 Kansas City Directory (1903)111		46 Prepared by Milton F. Perry			
		47 Organization HKCF			
		48 Date 5/24/78		49 Revision Date(s)	

1 No

2 County
Jackson

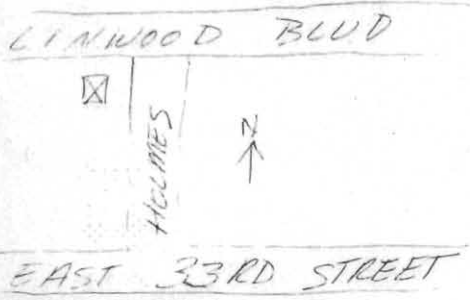

4 Present Name(s)
Residence, 3220 Holmes Street

5 Other Name(s)
William M. Bailey Residence



HISTORIC INVENTORY


JA-AS-617-339

1 No		4 Present Name(s) Residence, 3224 Holmes Street	
2 County Jackson		5 Other Name(s) Archite	
3 Location of Negatives Historic KC Foundation			
6 Specific Location 3224 Holmes Street		16 Thematic Category Architecture	28 No of Stories 2
7 City or Town If Rural, Township & Vicinity Kansas City, Missouri		17 Date(s) or Period 1898	29 Basement? Yes <input checked="" type="checkbox"/> No
8 Site Plan with North Arrow 		18 Style or Design Vernacular	30 Foundation Material Concrete block
		19 Architect or Engineer	31 Wall Construction clapboard
		20 Contractor or Builder	32 Roof Type & Material gable/comp shingles
		21 Original Use, if apparent Residence	33 No. of Bays Front 2 Side 4
		22 Present Use Residence	34 Wall Treatment Painted
		23 Ownership Public <input type="checkbox"/> Private <input checked="" type="checkbox"/>	35 Plan Shape Rectangle
		24 Owner's Name & Address, if known	36 Changes (Explain in #42) Addition <input type="checkbox"/> Altered <input type="checkbox"/> Moved <input type="checkbox"/>
			37 Condition Interior <input type="checkbox"/> Exterior <input type="checkbox"/>
9 UTM 5/364129/4327269 B15/364015/4324770 5/362840/4324840 D15/363015/4327410		25 Open to Public? Yes <input type="checkbox"/> No <input checked="" type="checkbox"/>	38 Preservation Underway? Yes <input type="checkbox"/> No <input checked="" type="checkbox"/>
10 Site Building <input checked="" type="checkbox"/> Structure <input type="checkbox"/> Object <input type="checkbox"/>		26 Local Contact Person or Organization HKCF	39 Endangered? By What? Yes <input type="checkbox"/> No <input checked="" type="checkbox"/>
11 On National Register? Yes <input type="checkbox"/> No <input checked="" type="checkbox"/>		27 Other Surveys in Which Included None	40 Visible from Public Road? Yes <input type="checkbox"/> No <input checked="" type="checkbox"/>
12 Is It Eligible? Yes <input type="checkbox"/> No <input checked="" type="checkbox"/>			41 Distance from and Frontage on Road 12 x 18
13 Part of Estab Hist Dist? Yes <input type="checkbox"/> No <input checked="" type="checkbox"/>			
14 District Potent'l? Yes <input type="checkbox"/> No <input checked="" type="checkbox"/>			
15 Name of Established District			
2 Further Description of Important Features Cross gable roof; shed roof porch with tuscan columns.			
3 History and Significance Small simple house typical of a number built into the survey area, most of which have long since been demolished.			
4 Description of Environment and Outbuildings Level yard, with trees.			
5 Sources of Information Site visit. Kansas City Water Permit 15071		6 Prepared by Milton F. Perry	
		7 Organization HKCF	
		8 Date 6/20/78	9 Revision Date(s)

1 No

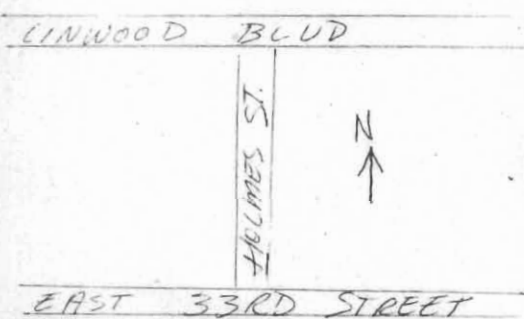
2 County
Jackson4 Present Name(s)
Residence, 3224 Holmes Street

5 Other



HISTORIC INVENTORY

JA-AS 017-340

1 No		4 Present Name(s) Residence, 3236 Holmes Street		1 No	
2 County Jackson		5 Other Name(s) Alexander Woodward Residence		2 County Jackson	
3 Location of Negatives Historic KC Foundation				4 Present Name(s) Residence, 3236 Holmes Street	
6 Specific Location 3236 Holmes Street		16 Thematic Category Architecture		28 No of Stories 2 1/2	
7 City or Town If Rural, Township & Vicinity Kansas City, Missouri		17 Date(s) or Period 1897		29 Basement? Yes <input type="checkbox"/> No <input checked="" type="checkbox"/>	
8 Site Plan with North Arrow 		18 Style or Design Classic Revival		30 Foundation Material Stone	
		19 Architect or Engineer Probably Alexander Woodward		31 Wall Construction Clapboard	
		20 Contractor or Builder		32 Roof Type & Material Gable, comp shingles	
		21 Original Use, if apparent Residence		33 No. of Bays Front 3 Side 3	
		22 Present Use Residence		34 Wall Treatment Asbestos shingle	
		23 Ownership Public <input type="checkbox"/> Private <input checked="" type="checkbox"/>		35 Plan Shape Rectangle	
		24 Owner's Name & Address, if known		36 Changes (Explain in #42) Addition <input type="checkbox"/> Altered <input type="checkbox"/> Moved <input type="checkbox"/>	
A15/364129/4327269 B15/364015/4324770 C15/362840/4324840 D15/363015/4327410		25 Open to Public? Yes <input type="checkbox"/> No <input checked="" type="checkbox"/>		37 Condition Interior <input type="checkbox"/> Exterior <input type="checkbox"/>	
10 Site Building <input checked="" type="checkbox"/> Structure <input type="checkbox"/> Object <input type="checkbox"/>		26 Local Contact Person or Organization HKCF		38 Preservation Underway? Yes <input type="checkbox"/> No <input checked="" type="checkbox"/>	
11 On National Register? Yes <input type="checkbox"/> No <input checked="" type="checkbox"/>		27 Other Surveys in Which Included None		39 Endangered? By What? Yes <input type="checkbox"/> No <input checked="" type="checkbox"/>	
12 Is It Eligible? Yes <input type="checkbox"/> No <input type="checkbox"/>				40 Visible from Public Road? Yes <input checked="" type="checkbox"/> No <input type="checkbox"/>	
13 Part of Estab Hist Dist? Yes <input type="checkbox"/> No <input checked="" type="checkbox"/>				41 Distance from and Frontage on Road 12' x 20'	
14 District Potent'l? Yes <input type="checkbox"/> No <input type="checkbox"/>					
15 Name of Established District					
42 Further Description of Important Features Palladian window, front roof gable end. Front Porch has been replaced. Sleeping porch rear, upper story. Cross gable roof.				5 Other Name(s) Alexander Woodward Residence	
43 History and Significance Design incorporates a salt box type roof slope in front gable; permitting placement of Palladian window and central 2nd floor window in off-center position. Alexander Woodward was an architect.				Photo	
44 Description of Environment and Outbuildings Unkempt yard					
45 Sources of Information Site visit Kansas City Water Permit 13838 1898 Kansas City Directory, 812		46 Prepared by Milton F. Perry			
		47 Organization HKCF			
		48 Date 6/19/78		49 Revision Date(s)	



HISTORIC INVENTORY

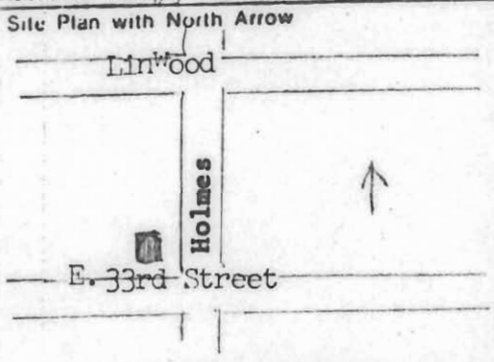
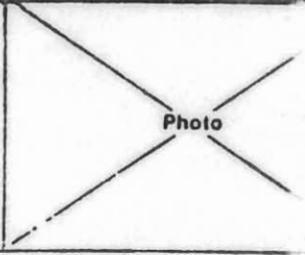
JA-AS-D17-341

1 No		4 Present Name(s) Residence 3238 Holmes Street		1 No
County Jackson		5 Other Name(s)		
Location of Negatives HKCF				
Specific Location 3238 Holmes Street		16. Thematic Category Architecture	28. No. of Stories 1 1/2	2 County Jackson
City or Town If Rural, Township & Vicinity Kansas City, Missouri		17 Date(s) or Period 1906	29. Basement? Yes <input checked="" type="checkbox"/> No <input type="checkbox"/>	
Site Plan with North Arrow E. Linwood Blvd. ↑ HOLMES E. 33rd Street		18 Style or Design Queen Anne	30. Foundation Material stone	
		19. Architect or Engineer	31. Wall Construction clanboard	4 Present Name(s) Residence, 3238 Holmes Street
		20 Contractor or Builder	32. Roof Type & Material gabled/shingles comp	
		21. Original Use, if apparent Residence	33. No. of Bays Front 3 Side 3	
		22 Present Use Residence	34. Wall Treatment asbestos shingles rectangle	5 Other Name(s)
		23 Ownership Public <input type="checkbox"/> Private <input checked="" type="checkbox"/>	35. Plan Shape rectangle	
		24. Owner's Name & Address, if known	36. Changes (Explain in #42) Addition: <input type="checkbox"/> Altered: <input type="checkbox"/> Moved: <input type="checkbox"/>	
UTM A 15/364129/4327269 B15/364015/4324770 C 15/362840/4324840 D15/363015/4327410		26. Local Contact Person or Organization HKCF	37. Condition Interior <input type="checkbox"/> Exterior <input type="checkbox"/>	
Site: Building <input checked="" type="checkbox"/> Structure: Object <input type="checkbox"/>		27. Other Surveys in Which Included None	38. Preservation Underway? Yes <input type="checkbox"/> No <input checked="" type="checkbox"/>	
On National Register? Yes <input type="checkbox"/> No <input checked="" type="checkbox"/>	12 Is It Eligible? Yes <input type="checkbox"/> No <input checked="" type="checkbox"/>		39. Endangered? By What? Yes <input type="checkbox"/> No <input checked="" type="checkbox"/>	
Part of Estab Hist Dist? Yes <input type="checkbox"/> No <input checked="" type="checkbox"/>	14. District Potent'l? Yes <input type="checkbox"/> No <input checked="" type="checkbox"/>		40. Visible from Public Road? Yes <input checked="" type="checkbox"/> No <input type="checkbox"/>	
Name of Established District			41. Distance from and Frontage on Road 12 x 15	
Further Description of Important Features Entrance in northwest corner; 3-window bay, south side.		Photo		
History and Significance A good example of this design.				
Description of Environment and Outbuildings Though the house appears well maintained, the yard is not.				
Sources of Information site visit Kansas City water permit 29517		46. Prepared by Milton Perry		
		47. Organization HKCF		
		48. Date 3/31/78	49. Revision Date(s)	



HISTORIC INVENTORY

JA-AS-017-342

1 No		4 Present Name(s) Residence 3260 Holmes Street		1 No	
County Jackson		5 Other Name(s)		2 County Jackson	
Location of Negatives HKCF				4 Present Name(s) Residence 3260 Holmes Street	
Specific Location 3260 Holmes Street		16 Thematic Category Architecture		28. No. of Stories 2	
City or Town If Rural, Township & Vicinity Kansas City, Missouri		17 Date(s) or Period 1904		29. Basement? Yes <input checked="" type="checkbox"/> No <input type="checkbox"/>	
Site Plan with North Arrow 		18 Style or Design Romanesque		30. Foundation Material stone	
		19. Architect or Engineer		31. Wall Construction brick	
		20 Contractor or Builder		32. Roof Type & Material flat	
		21. Original Use, if apparent Residence		33. No. of Bays Front 3 Side 3	
		22 Present Use Residence		34. Wall Treatment natural	
		23 Ownership Public <input type="checkbox"/> Private <input checked="" type="checkbox"/>		35. Plan Shape rectangle	
		24. Owner's Name & Address, if known		36. Changes (Explain in #42) Addition: <input type="checkbox"/> Altered: <input type="checkbox"/> Moved: <input type="checkbox"/>	
UTM A15/364129/4327269 B15/364015/4324770 C15/362840/4324840 D15/363015/4327410		25. Open to Public? Yes <input type="checkbox"/> No <input checked="" type="checkbox"/>		37. Condition Interior <input type="checkbox"/> Exterior <input type="checkbox"/>	
Site: Building <input checked="" type="checkbox"/> Structure: Object <input type="checkbox"/>		26 Local Contact Person or Organization HKCF		38. Preservation Underway? Yes <input type="checkbox"/> No <input checked="" type="checkbox"/>	
On National Register? Yes <input type="checkbox"/> No <input checked="" type="checkbox"/> 12 Is It Eligible? Yes <input type="checkbox"/> No <input checked="" type="checkbox"/>		27. Other Surveys in Which Included None		39. Endangered? By What? Yes <input type="checkbox"/> No <input checked="" type="checkbox"/>	
Part of Estab Hist Dist? Yes <input type="checkbox"/> No <input checked="" type="checkbox"/> 14 District Potent'l? Yes <input type="checkbox"/> No <input checked="" type="checkbox"/>				40. Visible from Public Road? Yes <input checked="" type="checkbox"/> No <input type="checkbox"/>	
Name of Established District				41. Distance from and Frontage on Road 12' x 15'	
Further Description of Important Features Porch across front; corbelled brick around parapet				5 Other Name(s) 	
History and Significance This type of house is fairly rare in this survey area.					
Description of Environment and Outbuildings Wire fence around property					
Sources of Information Site Visit. Kansas City water permit 24842		46. Prepared by Milton Perry		47. Organization HKCF	
		48. Date 3/28/78		49. Revision Date(s)	



HISTORIC INVENTORY

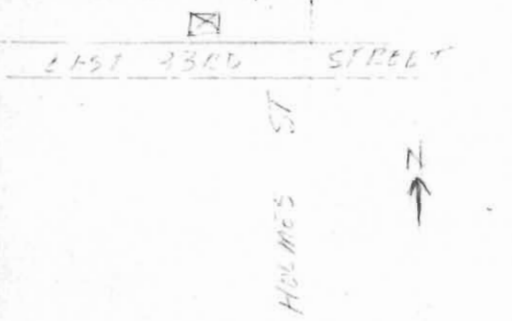
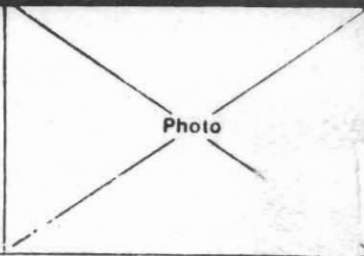
JA-AS-017-343

1 No		4 Present Name(s) Residence, 3264 Holmes Street		1 No	
2 County Jackson		5 Other Name(s)		2 County Jackson	
3 Location of Negatives Historic KC Foundation				4 Present Name(s) Residence, 3264 Holmes Street	
6 Specific Location 3264 Holmes		16 Thematic Category Architecture		28 No. of Stories 2	
7 City or Town If Rural, Township & Vicinity Kansas City, Missouri		17 Date(s) or Period 1900		29 Basement? Yes <input checked="" type="checkbox"/> No	
8 Site Plan with North Arrow		18 Style or Design Bungalow		30 Foundation Material Stone	
		19 Architect or Engineer		31 Wall Construction Stucco	
		20 Contractor or Builder		32 Roof Type & Material Gabled shingles	
		21 Original Use, if apparent Residence		33 No. of Bays Front 2 Side 5	
		22 Present Use Residence		34 Wall Treatment Painted	
		23 Ownership Public <input type="checkbox"/> Private <input checked="" type="checkbox"/>		35 Plan Shape Rectangle	
		24 Owner's Name & Address, if known		36 Changes (Explain in #42) Addition <input type="checkbox"/> Altered <input type="checkbox"/> Moved <input type="checkbox"/>	
UTM A15/364129/4327269 B15/364015/4324770 C15/362840/4324840 D15/363015/4327410		25 Open to Public? Yes <input type="checkbox"/> No <input checked="" type="checkbox"/>		37 Condition Interior _____ Exterior _____	
10 Site Building <input checked="" type="checkbox"/> Structure Object <input type="checkbox"/>		26 Local Contact Person or Organization HKCF		38 Preservation Underway? Yes <input type="checkbox"/> No <input checked="" type="checkbox"/>	
11 On National Register? Yes <input type="checkbox"/> No <input checked="" type="checkbox"/>		27 Other Surveys in Which Included None		39 Endangered? By What? Yes <input checked="" type="checkbox"/> No	
12 Is It Eligible? Yes <input type="checkbox"/> No <input checked="" type="checkbox"/>				40 Visible from Public Road? Yes <input checked="" type="checkbox"/> No	
13 Part of Estab Hist Dist? Yes <input type="checkbox"/> No <input checked="" type="checkbox"/>				41 Distance from and Frontage on Road 12' x 15'	
14 District Potent'l? Yes <input type="checkbox"/> No <input checked="" type="checkbox"/>					
15 Name of Established District					
42 Further Description of Important Features Gabled porch on front, exposed brackets.					
43 History and Significance One of the earliest examples of bungalow architecture in the survey area. Built for Charles H. Durfee, Realtor.					
44 Description of Environment and Outbuildings Wooded picket fence around front yard, cement walk along south side of house. A neighborhood suffering from decay.					
45 Sources of Information Site visit. Kansas City Water Permit 16831.				46 Prepared by Milton F. Perry	
				47 Organization HKCF	
				48 Date 6/21/78	
				49 Revision Date(s)	



HISTORIC INVENTORY

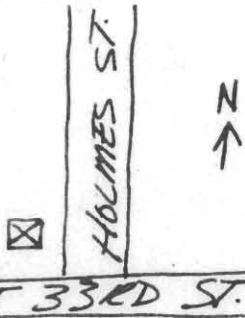
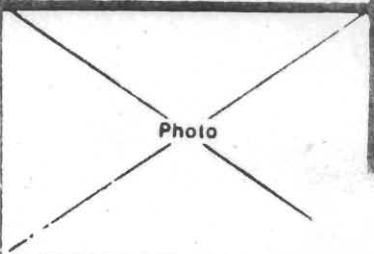
JA-AS-017-344

1 No		4 Present Name(s)		1 No	
2 County Jackson		Residence, 3266 Holmes Street		2 County Jackson	
3 Location of Negatives Historic KC Foundation		5 Other Name(s)		4 Present Name(s) Residence, 3266 Holmes Street	
6 Specific Location 3266 Holmes Street		16 Thematic Category Architecture		28 No of Stories 1 1/2	
7 City or Town If Rural, Township & Vicinity Kansas City, Missouri		17 Date(s) or Period 1900		29 Basement? Yes <input type="checkbox"/> No <input type="checkbox"/>	
8 Site Plan with North Arrow 		18 Style or Design Bungalow		30 Foundation Material Stone	
		19 Architect or Engineer		31 Wall Construction Frame	
		20 Contractor or Builder		32 Roof Type & Material Cable/corr shingles	
		21 Original Use, if apparent Residence		33 No. of Bays Front 2 Side 4	
		22 Present Use Residence		34 Wall Treatment Painted	
		23 Ownership Public <input type="checkbox"/> Private <input type="checkbox"/>		35 Plan Shape Rectangle	
		24 Owner's Name & Address, if known		36 Changes (Explain in #42) Addition <input type="checkbox"/> Altered <input type="checkbox"/> Moved <input type="checkbox"/>	
				37 Condition Interior <input type="checkbox"/> Exterior <input type="checkbox"/>	
A15/364129/4327269 B15/364015/4324770 C15/362840/4324840 D15/363015/4327410		25 Open to Public? Yes <input type="checkbox"/> No <input type="checkbox"/>		38 Preservation Underway? Yes <input type="checkbox"/> No <input type="checkbox"/>	
10 Site Building <input checked="" type="checkbox"/> Structure Object <input type="checkbox"/>		26 Local Contact Person or Organization HKCF		39 Endangered? By What? Yes <input type="checkbox"/> No <input type="checkbox"/>	
11 On National Register? Yes <input type="checkbox"/> No <input checked="" type="checkbox"/>		27 Other Surveys in Which Included None		40 Visible from Public Road? Yes <input type="checkbox"/> No <input type="checkbox"/>	
12 Is It Eligible? Yes <input type="checkbox"/> No <input type="checkbox"/>				41 Distance from and Frontage on Road 15' x 18'	
13 Part of Estab Hist Dist? Yes <input type="checkbox"/> No <input checked="" type="checkbox"/>					
14 District Potent'l? Yes <input type="checkbox"/> No <input type="checkbox"/>					
15 Name of Established District					
42 Further Description of Important Features Wood porch with shed roof and wood columns across front.				5 Other Name(s) 	
43 History and Significance One of the earliest examples of bungalows in the survey area. Built for Charles A. Durfee, Realtor.					
44 Description of Environment and Outbuildings Wire fence around front yard, cement walk along south side of house. A neighborhood suffering from decay.					
45 Sources of Information Site visit. Kansas City Water Permit 16832		46 Prepared by Milton F. Perry		47 Organization HKCF	
		48 Date 6/20/78		49 Revision Date(s)	



HISTORIC INVENTORY

JA-AS-017-345

1 No		4 Present Name(s) Residence, 3268 Holmes Street		1 No	
2 County Jackson		5 Other Name(s)		2 County Jackson	
3 Location of Negatives Historic KC Foundation				4 Present Name(s) Residence, 3268 Holmes Street	
6 Specific Location 3268 Holmes Street		16 Thematic Category Architecture		28 No. of Stories 1 1/2	
7 City or Town If Rural, Township & Vicinity Kansas City, Missouri		17 Date(s) or Period 1900		29 Basement? Yes <input checked="" type="checkbox"/> No	
8 Site Plan with North Arrow 		18 Style or Design Bungalow		30 Foundation Material Stone	
		19 Architect or Engineer		31 Wall Construction Clapboard	
		20 Contractor or Builder		32 Roof Type & Material Gable, comp shingles	
		21 Original Use, if apparent Residence		33 No. of Bays Front 2 Side 3	
		22 Present Use Residence		34 Wall Treatment Painted	
		23 Ownership Public <input type="checkbox"/> Private <input checked="" type="checkbox"/>		35 Plan Shape Rectangle	
		24 Owner's Name & Address, if known		36 Changes (Explain in #42) Addition <input type="checkbox"/> Altered <input type="checkbox"/> Moved <input type="checkbox"/>	
UTM A15/364129/4327269 B15/364015/4324770 C15/362840/4324840 D15/363015/4327410		5 Open to Public? Yes <input type="checkbox"/> No <input checked="" type="checkbox"/>		37 Condition Interior <input type="checkbox"/> Exterior <input type="checkbox"/>	
10 Site: Building <input checked="" type="checkbox"/> Structure: Object <input type="checkbox"/>		26 Local Contact Person or Organization HKCF		38 Preservation Underway? Yes <input type="checkbox"/> No <input checked="" type="checkbox"/>	
11 On National Register? Yes <input type="checkbox"/> No <input checked="" type="checkbox"/>		27 Other Surveys in Which Included None		39 Endangered? By What? Yes <input type="checkbox"/> No <input checked="" type="checkbox"/>	
12 Is It Eligible? Yes <input type="checkbox"/> No <input type="checkbox"/>				40 Visible from Public Road? Yes <input checked="" type="checkbox"/> No	
13 Part of Estab. Hist. Dist.? Yes <input type="checkbox"/> No <input checked="" type="checkbox"/>				41 Distance from and Frontage on Road 15' x 18'	
14 District Potentially? Yes <input type="checkbox"/> No <input type="checkbox"/>					
15 Name of Established District					
42 Further Description of Important Features Double gable on front, wood porch with columns (wood).				5 Other Name(s) 	
43 History and Significance A transition between a small Greek Revival style house and the Bungalow style. Built for Charles H. Durfee, Realtor.					
44 Description of Environment and Outbuildings Small yard.					
45 Sources of Information Site visit. Kansas City Water Permit 16833		46 Prepared by Milton F. Perry		47 Organization HKCF	
		48 Date 6/21/78		49 Revision Date(s)	



HISTORIC INVENTORY


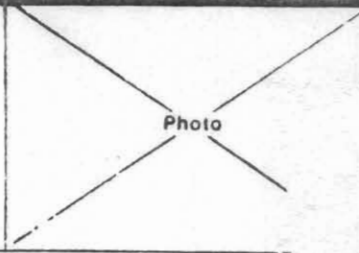
JACS-017-346

1 No.		4 Present Name(s) Residence, 3300 Holmes Street		1 No	
2 County Jackson		5 Other Name(s)		2 County Jackson	
3 Location of Negatives HKCF				4 Present Name(s) Residence 3300 Holmes Street	
6 Specific Location 3300 Holmes St.		16 Thematic Category Architecture		28. No. of Stories 1 1/2	
7 City or Town If Rural, Township & Vicinity Kansas City, Missouri		17 Date(s) or Period 1903		29. Basement? Yes <input checked="" type="checkbox"/> No <input type="checkbox"/>	
8 Site Plan with North Arrow E. 33rd Street Holmes Street		18 Style or Design Vernacular		30. Foundation Material stone	
		19. Architect or Engineer		31. Wall Construction brick & clapboard	
		20 Contractor or Builder		32. Roof Type & Material Comp. gabled/shingles	
		21. Original Use, if apparent Residence		33. No. of Bays Front 3 Side 3	
		22 Present Use Residence		34. Wall Treatment Natural & painted	
		23 Ownership Public <input type="checkbox"/> Private <input checked="" type="checkbox"/>		35. Plan Shape rectangular	
		24. Owner's Name & Address, if known		36. Changes (Explain in #42) Addition: <input type="checkbox"/> Altered: <input type="checkbox"/> Moved: <input type="checkbox"/>	
UTM A15/364129/4327269 B15/364015/4324770 C15/362840/4324840 D15/363015/4327410		25. Open to Public? Yes <input type="checkbox"/> No <input checked="" type="checkbox"/>		37. Condition Interior <input type="checkbox"/> Exterior <input type="checkbox"/>	
10 Site Building <input checked="" type="checkbox"/> Structure <input type="checkbox"/> Object <input type="checkbox"/>		26. Local Contact Person or Organization HKCF		38. Preservation Underway? Yes <input type="checkbox"/> No <input checked="" type="checkbox"/>	
11 On National Register? Yes <input type="checkbox"/> No <input checked="" type="checkbox"/>		27. Other Surveys in Which Included None		39. Endangered? By What? Yes <input type="checkbox"/> No <input checked="" type="checkbox"/>	
12 Is It Eligible? Yes <input type="checkbox"/> No <input type="checkbox"/>				40. Visible from Public Road? Yes <input checked="" type="checkbox"/> No <input type="checkbox"/>	
13 Part of Estab Hist Dist? Yes <input type="checkbox"/> No <input checked="" type="checkbox"/>				41. Distance from and Frontage on Road 20' x 18'	
14. District Potent'l? Yes <input type="checkbox"/> No <input type="checkbox"/>					
15 Name of Established District					
42 Further Description of Important Features Large gabled dormer center, front roof slope; porch across front.				5 Other Name(s) Photo	
43 History and Significance A small, 1 1/2 story house dominated by the central gable - a rather curiously unbalanced design.					
44 Description of Environment and Outbuildings Corner lot. Frame addition (1914) in rear.					
45 Sources of Information Site visit Kansas City building permit 56492		46. Prepared by Milton Perry		47. Organization HKCF	
		48. Date 3/28/78		49 Revision Date(s)	



HISTORIC INVENTORY

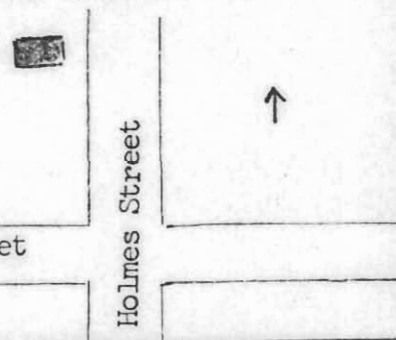
JA-AS-017-347

1 No		4 Present Name(s) Residence, 3302 Holmes Street		1 No	
2 County Jackson		5 Other Name(s) Andrew J. Smith Residence		2 County Jackson	
3 Location of Negatives Historic KC Foundation				4 Present Name(s) Residence, 3302 Holmes Street	
6 Specific Location 3302 Holmes Street		16 Thematic Category Architecture		28 No. of Stories 2 1/2	
7 City or Town If Rural, Township & Vicinity Kansas City, Missouri		17 Date(s) or Period 1902		29 Basement? Yes <input checked="" type="checkbox"/> No	
8 Site Plan with North Arrow EAST 33RD STREET 		18 Style or Design Classic Revival		30 Foundation Material Stone	
		19 Architect or Engineer		31 Wall Construction Brick & Clapboard	
		20 Contractor or Builder		32 Roof Type & Material Gabled/ comp shingles	
		21 Original Use, if apparent Residence		33 No. of Bays Front 2 Side 5	
		22 Present Use Residence		34 Wall Treatment Natural & Painted	
		23 Ownership Public <input type="checkbox"/> Private <input checked="" type="checkbox"/>		35 Plan Shape Rectangle	
		24 Owner's Name & Address, if known		36 Changes (Explain in #42) Addition <input type="checkbox"/> Altered <input type="checkbox"/> Moved <input type="checkbox"/>	
				37 Condition Interior <input type="checkbox"/> Exterior <input type="checkbox"/>	
A15/364129/4327269 B15/364015/4324770 C15/362840/4324840 D15/363015/4327410		25 Open to Public? Yes <input type="checkbox"/> No <input checked="" type="checkbox"/>		38 Preservation Underway? Yes <input type="checkbox"/> No <input checked="" type="checkbox"/>	
10 Site Building <input checked="" type="checkbox"/> Structure Object <input type="checkbox"/>		26 Local Contact Person or Organization HKCF		39 Endangered? By What? Yes <input type="checkbox"/> No <input checked="" type="checkbox"/>	
11 On National Register? Yes <input type="checkbox"/> No <input checked="" type="checkbox"/> 12 Is It Eligible? Yes <input type="checkbox"/> No <input checked="" type="checkbox"/>		27 Other Surveys in Which Included None		40 Visible from Public Road? Yes <input checked="" type="checkbox"/> No <input type="checkbox"/>	
13 Part of Estab Hist Dist? Yes <input type="checkbox"/> No <input checked="" type="checkbox"/> 14 District Potent'l? Yes <input type="checkbox"/> No <input checked="" type="checkbox"/>				41 Distance from and Frontage on Road 18' x 20'	
15 Name of Established District					
42 Further Description of Important Features Wide wood porch with intersecting gable roof across front.				Photo 	
43 History and Significance A Classic Revival interpretation utilizing frame materials. Smith was an attorney.				5 Other Name(s) Andrew J. Smith Residence	
44 Description of Environment and Outbuildings Drive way to rear from garage along south side.					
45 Sources of Information Site Visit Kansas City Water Permit 20970 1903 Kansas City Directory, 1082		46 Prepared by Milton F. Perry		47 Organization HKCF	
		48 Date 6/19/78		49 Revision Date(s)	



HISTORIC INVENTORY

JA-95-017-348

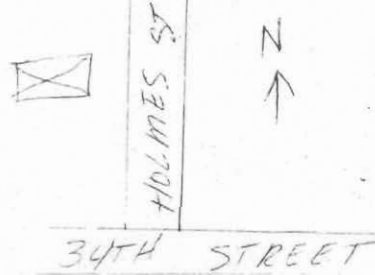
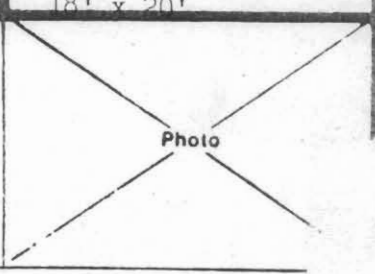
1. No		4. Present Name(s) Residence, 3308 Holmes Street		1. No	
2. County Jackson		5. Other Name(s)		2. County Jackson	
3. Location of Negatives HKCF		16. Thematic Category Architecture		28. No. of Stories 2 1/2	
Specific Location 3308 Holmes Street		17. Date(s) or Period 1902		29. Basement? Yes <input checked="" type="checkbox"/> No <input type="checkbox"/>	
City or Town If Rural, Township & Vicinity Kansas City, Mo.		18. Style or Design Vernacular		30. Foundation Material stone	
Site Plan with North Arrow 		19. Architect or Engineer		31. Wall Construction clapboard/stone	
34th Street		20. Contractor or Builder		32. Roof Type & Material gabled/comp. shingle	
UTM A15/364129/4327269 B15/364015/4324770 C15/362840/4324840 D15/363015/4327410		21. Original Use, if apparent Apartments		33. No. of Bays Front 3 Side 3	
Site: Building <input checked="" type="checkbox"/> Structure <input type="checkbox"/> Object <input type="checkbox"/>		22. Present Use Apartments		34. Wall Treatment natural/painted	
On National Register? Yes <input type="checkbox"/> No <input checked="" type="checkbox"/>		23. Ownership Public <input type="checkbox"/> Private <input checked="" type="checkbox"/>		35. Plan Shape rectangular	
Part of Estab. Hist. Dist.? Yes <input type="checkbox"/> No <input checked="" type="checkbox"/>		24. Owner's Name & Address, if known		36. Changes (Explain in #42) Addition: <input type="checkbox"/> Altered: <input type="checkbox"/> Moved: <input type="checkbox"/>	
Name of Established District		25. Open to Public? Yes <input type="checkbox"/> No <input checked="" type="checkbox"/>		37. Condition Interior <input type="checkbox"/> Exterior <input type="checkbox"/>	
Further Description of Important Features Sleeping porch; upper rear story. porches across front on both stories; entrances on northeast corner.		26. Local Contact Person or Organization HKCF		38. Preservation Underway? Yes <input type="checkbox"/> No <input checked="" type="checkbox"/>	
History and Significance An example of a small apartment designed to complement a block of houses.		27. Other Surveys in Which Included None		39. Endangered? By What? Yes <input type="checkbox"/> No <input checked="" type="checkbox"/>	
Description of Environment and Outbuildings Small, landscaped yard.		40. Visible from Public Road? Yes <input checked="" type="checkbox"/> No <input type="checkbox"/>		41. Distance from and Frontage on Road 18' x 20'	
Sources of Information Site Visit. Kansas City Water Permit 21927		46. Prepared by Milton Perry		47. Organization HKCF	
		48. Date 3/28/78		49. Revision Date(s)	

5. Other Name(s)



HISTORIC INVENTORY

JAAS-017-379

1 No		4 Present Name(s) Residence, 3310 Holmes Street		1 No
2 County Jackson		5 Other Name(s)		
3 Location of Negatives Historic KC Foundation				
6 Specific Location 3310 Holmes Street		16 Thematic Category Architecture	28 No. of Stories 2 1/2	2 County Jackson
7 City or Town If Rural, Township & Vicinity Kansas City, Missouri		17 Date(s) or Period 1903	29 Basement? Yes <input checked="" type="checkbox"/> No	
8 Site Plan with North Arrow 		18 Style or Design Vernacular	30 Foundation Material Stone	
		19 Architect or Engineer	31 Wall Construction Stone, frame	4 Present Name(s) Residence 3310 Holmes Street
		20 Contractor or Builder	32 Roof Type & Material Gable/comp shingles	
		21 Original Use, if apparent Residence	33 No. of Bays Front 3 Side 4	
		22 Present Use Residence	34 Wall Treatment Asbestos shingles	5 Other Name(s)
		23 Ownership Public <input type="checkbox"/> Private <input checked="" type="checkbox"/>	35 Plan Shape Rectangle	
		24 Owner's Name & Address, if known	36 Changes (Explain in #42) Addition <input type="checkbox"/> Altered <input type="checkbox"/> Moved <input type="checkbox"/>	
UTM A15/364129/4327269 B15/364015/4324770 C15/362840/4324840 D15/363015/43274105		25 Open to Public? Yes <input type="checkbox"/> No <input checked="" type="checkbox"/>	37 Condition Interior _____ Exterior _____	
10 Site Building <input checked="" type="checkbox"/> Structure Object <input type="checkbox"/>		26 Local Contact Person or Organization HKCF	38 Preservation Underway? Yes <input type="checkbox"/> No <input checked="" type="checkbox"/>	
11 On National Register? Yes <input type="checkbox"/> No <input checked="" type="checkbox"/>		27 Other Surveys in Which Included None	39 Endangered? By What? Yes <input type="checkbox"/> No <input checked="" type="checkbox"/>	
12 Is It Eligible? Yes <input type="checkbox"/> No <input type="checkbox"/>			40 Visible from Public Road? Yes <input checked="" type="checkbox"/> No	
13 Part of Estab Hist Dist? Yes <input type="checkbox"/> No <input checked="" type="checkbox"/>			41 Distance from and Frontage on Road 18' x 20'	
14 District Potent'l? Yes <input type="checkbox"/> No <input type="checkbox"/>				
15 Name of Established District				
42 Further Description of Important Features Sleeping porch in rear, both stories; Oval window, center, 2nd floor front.		Photo 		
43 History and Significance A variation of the locally popular style featuring a bell cast roof with window types unique for this neighborhood. Good stonework.				
44 Description of Environment and Outbuildings Chain link fence around property.				
45 Sources of Information Site Visit. Kansas City Water Permit 22447			46 Prepared by Milton F. Perry	
			47 Organization HKCF	
			48 Date 6/19/78	
			49 Revision Date(s)	



HISTORIC INVENTORY

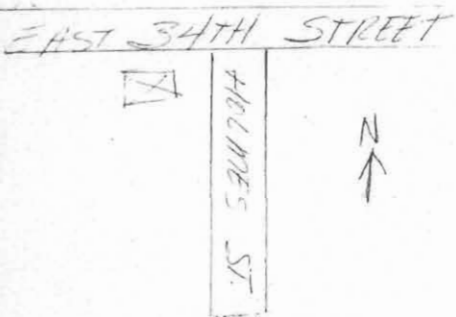
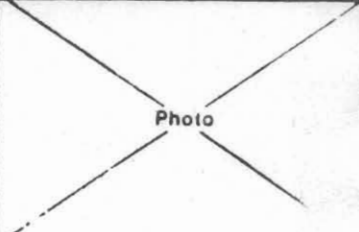
JAAS-017-350

1 No		4 Present Name(s) Residence, 3312 Holmes Street		1 No	
County Jackson		5 Other Name(s)		2 County Jackson	
Location of Negatives HKCF				4 Present Name(s) Residence, 3312 Holmes Street	
Specific Location 3312 Holmes Street		16. Thematic Category Architecture		28. No. of Stories 2 1/2	
		17 Date(s) or Period 1903		29. Basement? Yes <input checked="" type="checkbox"/> No <input type="checkbox"/>	
City or Town If Rural, Township & Vicinity Kansas City, Missouri		18 Style or Design Vernacular		30. Foundation Material stone	
Site Plan with North Arrow		19. Architect or Engineer		31. Wall Construction stone & shingles	
		20 Contractor or Builder		32. Roof Type & Material gables/shingle	
		21. Original Use, if apparent Residence		33. No. of Bays Front 3 Side 2	
		22 Present Use Apartments		34. Wall Treatment natural & painted	
		23 Ownership Public <input type="checkbox"/> Private <input checked="" type="checkbox"/>		35. Plan Shape rectangle	
		24. Owner's Name & Address, if known		36. Changes (Explain in #42) Addition <input type="checkbox"/> Altered <input type="checkbox"/> Moved <input type="checkbox"/>	
UTM A15/364129/4327269 B15/364015/4324770 C15/362840/4324840 D15/363015/4327410		25. Open to Public? Yes <input type="checkbox"/> No <input checked="" type="checkbox"/>		37. Condition Interior <input type="checkbox"/> Exterior <input type="checkbox"/>	
26. Local Contact Person or Organization HKCF		27. Other Surveys in Which Included None		38. Preservation Underway? Yes <input type="checkbox"/> No <input checked="" type="checkbox"/>	
28. On National Register? Yes <input type="checkbox"/> No <input checked="" type="checkbox"/>		29. Is It Eligible? Yes <input type="checkbox"/> No <input type="checkbox"/>		39. Endangered? By What? Yes <input type="checkbox"/> No <input checked="" type="checkbox"/>	
30. Part of Established District? Yes <input type="checkbox"/> No <input checked="" type="checkbox"/>		31. District Potentially? Yes <input type="checkbox"/> No <input type="checkbox"/>		40. Visible from Public Road? Yes <input checked="" type="checkbox"/> No <input type="checkbox"/>	
32. Name of Established District				41. Distance from and Frontage on Road 18' x 25'	
33. Further Description of Important Features Large gabled dormer, center, front roof slope. Covered porch across front, covered center entrance; curved 3-window bay over entrance.					
34. History and Significance variation of the locally popular bell cast roof frame over stone house. Fine use of shingles and tone.					
35. Description of Environment and Outbuildings Enclosed by link fence, especially well kept yard.					
36. Sources of Information Site visit Kansas City water permit 22448		46. Prepared by Milton Perry		47. Organization HKCF	
		48. Date 8/28/78		49. Revision Date(s)	



HISTORIC INVENTORY

JA-AS-017 361

1 No		4 Present Name(s) Residence, 3408 Holmes Street		1 No
2 County Jackson		5 Other Name(s)		
3 Location of Negatives Historic KC Foundation				
6 Specific Location 3408 Holmes Street		16 Thematic Category Architecture	28 No. of Stories 2 1/2	2 County Jackson
7 City or Town If Rural, Township & Vicinity Kansas City, Missouri		17 Date(s) or Period 1905	29 Basement? YesXX No	
8 Site Plan with North Arrow 		18 Style or Design Vernacular	30 Foundation Material Stone	
		19 Architect or Engineer	31 Wall Construction brick/clapboard	4 Present Name(s) Residence, 3408 Holmes Street
		20 Contractor or Builder	32 Roof Type & Material gable/shingle	
		21 Original Use, if apparent Residence	33 No. of Bays Front 2 Side 3	
		22 Present Use Residence	34 Wall Treatment Natural/painted	5 Other Name(s)
		23 Ownership Public <input type="checkbox"/> Private <input checked="" type="checkbox"/>	35 Plan Shape Rectangle	
		24 Owner's Name & Address, if known	36 Changes (Explain in #42) Addition <input type="checkbox"/> Altered <input type="checkbox"/> Moved <input type="checkbox"/>	
A15/364129/4327269 B15/364015/4324770 C15/362840/4324840 D15/363015/4327410		25 Open to Public? Yes <input type="checkbox"/> No <input checked="" type="checkbox"/>	37 Condition Interior _____ Exterior _____	
10 Site: Building <input checked="" type="checkbox"/> Structure: Object <input type="checkbox"/>		26 Local Contact Person or Organization HKCF	38 Preservation Underway? YesXX No	
11 On National Register? Yes <input type="checkbox"/> No <input checked="" type="checkbox"/>		27 Other Surveys in Which Included None	39 Endangered? By What? Yes <input type="checkbox"/> No <input checked="" type="checkbox"/>	
12 Is It Eligible? Yes <input type="checkbox"/> No <input type="checkbox"/>			40 Visible from Public Road? Yes <input checked="" type="checkbox"/> No	
13 Part of Estab Hist Dist? Yes <input type="checkbox"/> No <input checked="" type="checkbox"/>			41 Distance from and Frontage on Road 15' x 25'	
14 District Potent'l? Yes <input type="checkbox"/> No <input type="checkbox"/>				
15 Name of Established District				
42 Further Description of Important Features Use of wood shingles, narrow clapboard, brick and stone materials. Stone Classic Revival porch across front. 3 window wooden bay, rear, southside.				
43 History and Significance A variation of the locally popular house type with bell cast roof, using several kinds of building materials.				
44 Description of Environment and Outbuildings Level lot; driveway along southside to garage.				
45 Sources of Information Site visit. Kansas City Water Permit 27516			46 Prepared by Milton F. Perry	
			47 Organization HKCF	
			48 Date 6/18/79	
			49 Revision Date(s)	




83.

Office of Historic Preservation, P.O. Box 176, Jefferson City, Missouri 65101

HISTORIC INVENTORY

JA-AS-017-352

1 No		4 Present Name(s) 3516 Holmes Street		1. No	
2 County Jackson		5 Other Name(s) Judge Henry L. McCune Residence		2. County Jackson	
3 Location of Negatives Historic Kansas City Foundation				4 Present Name(s) Residence, 3516 Holmes Street	
6 Specific Location 3516 Holmes Street		16. Thematic Category Architecture		28. No. of Stories 2½	
7 City or Town II Rural, Township & Vicinity Kansas City, Missouri		17 Date(s) or Period 1904		29. Basement? Yes <input checked="" type="checkbox"/> No <input type="checkbox"/>	
8 Site Plan with North Arrow E. Armour Blvd. Holmes St.		18. Style or Design Vernacular		30. Foundation Material cut stone	
		19. Architect or Engineer		31. Wall Construction frame & stone	
		20. Contractor or Builder		32. Roof Type & Material gable; comp. shingle	
		21. Original Use, if apparent Residence		33. No. of Bays Front 2 Side 4	
		22 Present Use Residence		34. Wall Treatment painted shingle	
		23 Ownership Public <input type="checkbox"/> Private <input checked="" type="checkbox"/>		35. Plan Shape rect.	
9 Coordinates UTM Lat C. 15/363190/4324000 Long D. 15/363250/4324810		24 WUNDERLICH HARRY A & LOTTIE 3300 HOLMES KANSAS CITY MO 64109		36. Changes Addition: (Explain in #42) Altered <input type="checkbox"/> Moved <input type="checkbox"/>	
10 Site <input type="checkbox"/> Structure <input type="checkbox"/> Building <input checked="" type="checkbox"/> Object <input type="checkbox"/>		25. Open to Public? Yes <input type="checkbox"/> No <input checked="" type="checkbox"/>		37. Condition Interior Unknown Exterior Good	
11. On National Register? Yes <input type="checkbox"/> No <input checked="" type="checkbox"/>		26. Local Contact Person or Organization Historic Kansas City Foundation		38. Preservation Underway? Yes <input type="checkbox"/> No <input checked="" type="checkbox"/>	
12. Is II Eligible? Yes <input type="checkbox"/> No <input type="checkbox"/>		27. Other Surveys in Which Included None		39. Endangered? By What? Yes <input type="checkbox"/> No <input checked="" type="checkbox"/>	
13 Part of Estab Hist Dist? Yes <input type="checkbox"/> No <input checked="" type="checkbox"/>				40. Visible from Public Road? Yes <input checked="" type="checkbox"/> No <input type="checkbox"/>	
14. District Potent'l? Yes <input type="checkbox"/> No <input type="checkbox"/>				41. Distance from and Frontage on Road Approx	
15 Name of Established District					
42. Further Description of Important Features Palladian window in center gable; two dormers in south roof slope; gable roofed porch on front. Sleeping porch added in 1913; garage added in 1908.				5 Other Name(s) Judge Henry L. McCune Residence	
43 History and Significance McCune was a prominent local circuit court judge of the first quarter of the 20th century for whom the Jackson County McCune home for boys was named.					
44 Description of Environment and Outbuildings Sited above street grade and is reached by a flight of a dozen steps. Frame garage in rear of lot.					
45 Sources of Information Site visit. Kansas City Building Permits #54907, 44995 Kansas City Water Permit #20825 Carrie Westlake Whitney, Kansas City, Missouri, Its History and its People 1800-1906 (Chicago, The S.J. Clark Publ. Co. 1908) III, 280-282. 1905 Kansas City Directory				46. Prepared by Milton F. Perry	
				47. Organization Historic Kansas City Foundation	
				48. Date 7/30/77 49. Revision Date(s) 8/31/78	



HISTORIC INVENTORY

JA-AS-017-353

1 No		4 Present Name(s) Residence, 3517 Holmes Street	
2 County Jackson		5 Other Name(s) George E. Wallich Residence	
3 Location of Negatives Historic Kansas City Foundation			
6 Specific Location 3517 Holmes Street		16 Thematic Category Architecture	
7 City or Town If Rural, Township & Vicinity Kansas City, Missouri		17 Date(s) or Period 1908	
8 Site Plan with North Arrow Holmes St. E. Armour Blvd.		18 Style or Design Tudor	
		19 Architect or Engineer	
		20 Contractor or Builder Henry S. Thayer	
		21 Original Use, if apparent Residence	
		22 Present Use Residence	
		23 Ownership Public <input type="checkbox"/> Private <input checked="" type="checkbox"/>	
9 Coordinates UTM Lat C. 15/363190/4324000 Long D. 15/363250/4324810		24 Owner's Name & Address, if known Allen E. Pollock & wife 3517 Holmes Street Kansas City, Mo. 64109	
10 Site <input type="checkbox"/> Building <input checked="" type="checkbox"/> Structure <input type="checkbox"/> Object <input type="checkbox"/>		25 Open to Public? Yes <input type="checkbox"/> No <input checked="" type="checkbox"/>	
11 On National Register? Yes <input type="checkbox"/> No <input checked="" type="checkbox"/>		26 Local Contact Person or Organization Historic Kansas City Foundation	
12 Is It Eligible? Yes <input type="checkbox"/> No <input type="checkbox"/>		27 Other Surveys in Which Included None	
13 Part of Estab. Hist. Dist.? Yes <input type="checkbox"/> No <input checked="" type="checkbox"/>		28 No. of Stories 2 1/2	
14 District Potent? Yes <input type="checkbox"/> No <input type="checkbox"/>		29 Basement? Yes <input checked="" type="checkbox"/> No <input type="checkbox"/>	
15 Name of Established District		30 Foundation Material cut stone	
		31 Wall Construction Stone & Frame	
		32 Roof Type & Material Tile Gable	
		33 No. of Bays Front 3 Side 3	
		34 Wall Treatment cut stone	
		35 Plan Shape Rect.	
		36 Changes (Explain in #42) Addition: <input type="checkbox"/> Altered: <input type="checkbox"/> Moved: <input type="checkbox"/>	
		37 Condition Interior Unknown Exterior Good	
		38 Preservation Underway? Yes <input type="checkbox"/> No <input checked="" type="checkbox"/>	
		39 Endangered? By What? Yes <input type="checkbox"/> No <input checked="" type="checkbox"/>	
		40 Visible from Public Road? Yes <input checked="" type="checkbox"/> No <input type="checkbox"/>	
		41 Distance from and Frontage on Road Approx	
42 Further Description of Important Features Twin gables rise above front roof on each side of entranceway. Entrance is covered with gable porch. Windows divided by heavy stone mullions.			
43 History and Significance			
44 Description of Environment and Outbuildings Site above street level and is reached by two flights of stone steps. Landscaped yard. Garage in rear built in 1908.			
45 Sources of Information Site visit. Kansas City, Missouri Water Permit #35797 Kansas City, Missouri Building Permit #8675 1910 Kansas City Directory		46 Prepared by Milton F. Perry	
		47 Organization Historic Kansas City Foundation	
		48 Date 7/30/77	
		49 Revision Date(s) 8/31/78	



Jackson


3517 Holmes Street

George E. Wallich Residence



HISTORIC INVENTORY

JAS-017 354

1 No		4 Present Name(s)		1 No	
2 County Jackson		Residence, 3519 Holmes Street		2 County Jackson	
3 Location of Negatives Historic K.C. Foundation		5 Other Name(s) Cyrus S. Crane Residence		4 Present Name(s) Residence, 3519 Holmes Street	
6 Specific Location 3519 Holmes Street		16 Thematic Category Architecture		28 No of Stories 2 1/2	
7 City or Town If Rural, Township & Vicinity Kansas City, Missouri		17 Date(s) or Period 1904		29 Basement? Yes <input checked="" type="checkbox"/> No <input type="checkbox"/>	
8 Site Plan with North Arrow 		18 Style or Design Vernacular		30 Foundation Material Cut Stone	
9 Coordinates UTM Lat Long		19 Architect or Engineer		31 Wall Construction Stone & Frame	
10 Site Building <input checked="" type="checkbox"/> Structure <input type="checkbox"/> Object <input type="checkbox"/>		20 Contractor or Builder		32 Roof Type & Material Gable; Comp. Shingle	
11 On National Register? Yes <input type="checkbox"/> No <input checked="" type="checkbox"/>		21 Original Use, if apparent Residence		33 No. of Bays Front 3 Side 4	
12 Is It Eligible? Yes <input type="checkbox"/> No <input checked="" type="checkbox"/>		22 Present Use Residence		34 Wall Treatment Stone & Wood Shingles	
13 Part of Estab. Hist. Dist? Yes <input type="checkbox"/> No <input checked="" type="checkbox"/>		23 Ownership Public <input type="checkbox"/> Private <input checked="" type="checkbox"/>		35 Plan Shape Rect.	
14 District Potent'l? Yes <input type="checkbox"/> No <input checked="" type="checkbox"/>		24 Owner's Name & Address, if known Marchant, Robert Charles 3519 Holmes Kansas City, Mo. 64109		36 Changes (Explain in #42) Addition <input type="checkbox"/> Altered <input type="checkbox"/> Moved <input type="checkbox"/>	
15 Name of Established District		25 Open to Public? Yes <input type="checkbox"/> No <input checked="" type="checkbox"/>		37 Condition Interior Unknown Exterior Good	
42 Further Description of Important Features Three gables facing street; window on right front is recessed and flanked by columns.		26 Local Contact Person or Organization Historic K.C. Foundation		38 Preservation Underway? Yes <input type="checkbox"/> No <input checked="" type="checkbox"/>	
43 History and Significance A variation on the "Shirtwaist" style home. Contributes to character of the neighborhood.		27 Other Surveys in Which Included None		39 Endangered? By What? Yes <input type="checkbox"/> No <input checked="" type="checkbox"/>	
44 Description of Environment and Outbuildings		40 Visible from Public Road? Yes <input checked="" type="checkbox"/> No <input type="checkbox"/>		41 Distance from and Frontage on Road	
45 Sources of Information Site Visit Kansas City Water Permit #25033 1905 Kansas City Directory		46 Prepared by Joan Michalak		5 Other Name(s) Cyrus S. Crane Residence	
		47 Organization Historic K.C. Foundation			
		48 Date 8/31/78		49 Revision Date(s)	



84.

Office of Historic Preservation, P.O. Box 176, Jefferson City, Missouri 65101

HISTORIC INVENTORY

JAAS-017-355


1 No		4. Present Name(s) Residence, 3520 Holmes Street		1 No	
2 County Jackson		5. Other Name(s) John Sullivan Residence		2. County Jackson	
3 Location of Negatives Historic Kansas City Foundation				4. Present Name(s) Residence, 3520 Holmes Street	
6 Specific Location 3520 Holmes Street		16. Thematic Category Architecture		28. No. of Stories 2 1/2	
7 City or Town If Rural, Township & Vicinity Kansas City, Missouri		17 Date(s) or Period 1906		29. Basement? Yes <input checked="" type="checkbox"/> No <input type="checkbox"/>	
8 Site Plan with North Arrow East Armour Blvd. Holmes St. ↑		18 Style or Design Vernacular		30. Foundation Material Cut Stone	
		19 Architect or Engineer		31. Wall Construction Stone & Frame	
		20. Contractor or Builder		32. Roof Type & Material Gable; Comp shingles	
		21. Original Use, if apparent Residence		33. No. of Bays Front 3 Side 3	
		22 Present Use Residence		34. Wall Treatment Cut stone & shingles	
		23 Ownership Public <input type="checkbox"/> Private <input checked="" type="checkbox"/>		35. Plan Shape Rect.	
(UTM) A. 15/363990/4324780 B. 15/363980/4324000		24. Owner's Name & Address, if known Peterson, J. Kenneth & Wf & Peterson Larry & Benj. 3520 Holmes, KCMO 64109		36. Changes (Explain in #42) Addition <input type="checkbox"/> Altered <input type="checkbox"/> Moved <input type="checkbox"/>	
9 Coordinates Lat C. 15/363190/4324000 Long D. 15/363250/4324810		25. Open to Public? Yes <input type="checkbox"/> No <input checked="" type="checkbox"/>		37. Condition Interior Unknown Exterior Good	
10 Site <input type="checkbox"/> Building <input checked="" type="checkbox"/> Structure <input type="checkbox"/> Object <input type="checkbox"/>		26. Local Contact Person or Organization Historic Kansas City Foundation		38. Preservation Underway? Yes <input type="checkbox"/> No <input checked="" type="checkbox"/>	
11. On National Register? Yes <input type="checkbox"/> No <input checked="" type="checkbox"/>		27. Other Surveys in Which Included		39. Endangered? By What? Yes <input type="checkbox"/> No <input checked="" type="checkbox"/>	
12 Is It Eligible? Yes <input type="checkbox"/> No <input type="checkbox"/>		None		40. Visible from Public Road? Yes <input checked="" type="checkbox"/> No <input type="checkbox"/>	
13 Part of Estab Hist Dist? Yes <input type="checkbox"/> No <input checked="" type="checkbox"/>				41. Distance from and Frontage on Road Apr	
14. District Potent'l? Yes <input type="checkbox"/> No <input type="checkbox"/>					
15 Name of Established District					
42. Further Description of Important Features Twin gambrel roof gables rise through front roof on each side of entranceway. Entrance is covered by a low-pitched gable porch. Three-sided bays on second floor, front. Single story sleeping porch on south end.					
43 History and Significance Sullivan was a local attorney.					
44 Description of Environment and Outbuildings Sited above street grade and is reached by two flights of stone steps. Garage added in 1909.					
45 Sources of Information Site visit. Kansas City Water Permit # 29608. Building Permit # 46174. 1907 Kansas City Directory				46. Prepared by Milton F. Perry	
				47. Organization Historic Kansas City Foundation	
				48. Date 7/30/77	
				49. Revision Date(s) 8/31/78	

2. County
Jackson4. Present Name(s)
Residence, 3520 Holmes Street5. Other Name(s)
John Sullivan Residence



HISTORIC INVENTORY

JA-AS-017-356

1 No		4 Present Name(s) Residence, 3521 Holmes Street		1 No
2 County Jackson		5 Other Name(s) Louis Tippee Residence		
3 Location of Negatives Historic Kansas City Foundation				
6 Specific Location 3521 Holmes Street		16 Thematic Category Architecture	28 No. of Stories 2 1/2	2 County Jackson
7 City or Town If Rural, Township & Vicinity Kansas City, Missouri		17 Date(s) or Period 1906	29 Basement? Yes <input checked="" type="checkbox"/> No <input type="checkbox"/>	
8 Site Plan with North Arrow East Armour Boulevard Holmes St. ↑		18 Style or Design Colonial Revival	30 Foundation Material Dressed stone	
		19 Architect or Engineer	31 Wall Construction Brick	4 Present Name(s) Residence, 3521 Holmes Street
		20 Contractor or Builder	32 Roof Type & Material Hip; comp shingles	
		21 Original Use, if apparent Residence	33 No. of Bays Front 5 Side 3	
		22 Present Use Residence	34 Wall Treatment Brick	5 Other Name(s) Louis Tippee Residence
		23 Ownership Public <input type="checkbox"/> Private <input checked="" type="checkbox"/>	35 Plan Shape Rect	
		24 Owner's Name & Address, if known Dowell, Douglas Arlen & Norma Ann 3521 Holmes, KCMO 64109	36 Changes (Explain in #42) Addition <input type="checkbox"/> Moved <input type="checkbox"/>	
9 Coordinates Lat C. 15/363190/4324000 Long D. 15/363250/4324810		25 Open to Public? Yes <input type="checkbox"/> No <input checked="" type="checkbox"/>	37 Condition Interior Unknown Exterior Good	
10 Site <input type="checkbox"/> Building <input checked="" type="checkbox"/> Structure <input type="checkbox"/> Object <input type="checkbox"/>		26 Local Contact Person or Organization Historic Kansas City Foundation	38 Preservation Underway? Yes <input type="checkbox"/> No <input checked="" type="checkbox"/>	
11 On National Register? Yes <input type="checkbox"/> No <input checked="" type="checkbox"/>		27 Other Surveys in Which Included None	39 Endangered? By What? Yes <input type="checkbox"/> No <input checked="" type="checkbox"/>	
12 Is It Eligible? Yes <input type="checkbox"/> No <input type="checkbox"/>			40 Visible from Public Road? Yes <input checked="" type="checkbox"/> No <input type="checkbox"/>	
13 Part of Estab Hist Dist? Yes <input type="checkbox"/> No <input checked="" type="checkbox"/>			41 Distance from and Frontage on Road Approx	
14 District Potent'l? Yes <input type="checkbox"/> No <input type="checkbox"/>				
15 Name of Established District				
42 Further Description of Important Features A handsome Georgian house. Two classic bronze-covered oval dormers in front roof, separated by a center gable roofed dormer. Large brick chimneys pierce north and south slopes of roof; classic columned entry portico.				
43 History and Significance Tippee was secretary of the Knoche Estate Company (1909)				
44 Description of Environment and Outbuildings Sited on level, landscaped lot. Brick carriage house south of house.				
45 Sources of Information Site visit. Kansas City Water Permit 31298. Carrie Westlake Whitney, Kansas City, Missouri Its History and Its People 1800-1908 (Chicago, The S. J. Clark Publishing Co. 1908) 1907 Kansas City Directory		46 Prepared by Milton F. Perry		
		47 Organization Historic Kansas City Foundation		
		48 Date 7/30/77		49 Revision Date(s) 8/31/78



85.

Office of Historic Preservation, P.O. Box 176, Jefferson City, Missouri 65101

HISTORIC INVENTORY


JA-AS-017-357

1 No		4. Present Name(s) Residence, 3530 Holmes Street		1. No 2. County Jackson 4. Present Name(s) Residence, 3530 Holmes Street
2 County Jackson		5. Other Name(s)		
3 Location of Negatives Historic Kansas City Foundation				
6 Specific Location 3530 Holmes Street		16. Thematic Category Architecture		28. No. of Stories 2 1/2
7 City or Town If Rural, Township & Vicinity Kansas City, Missouri		17 Date(s) or Period 1906		29. Basement? Yes <input checked="" type="checkbox"/> No <input type="checkbox"/>
8 Site Plan with North Arrow 		18 Style or Design Vernacular		30. Foundation Material Cut stone
		19 Architect or Engineer		31. Wall Construction Frame
		20 Contractor or Builder		32. Roof Type & Material Gable; comp. shingles
		21. Original Use, if apparent Residence		33. No. of Bays Front 3 Side 4
		22 Present Use Residence		34. Wall Treatment Asbestos Shingles
		23 Ownership Public <input type="checkbox"/> Private <input checked="" type="checkbox"/>		35. Plan Shape Rectangle
9 Coordinates Lat C. 15/363990/4324780 Long D. 15/363980/4324000		24. Owner's Name & Address, if known Crockett, Greta, 3530 Holmes K.C. MO. 64109		36. Changes (Explain in #42) Addition <input type="checkbox"/> Altered <input type="checkbox"/> Moved <input type="checkbox"/>
10 Site <input type="checkbox"/> Building <input checked="" type="checkbox"/> Structure <input type="checkbox"/> Object <input type="checkbox"/>		25. Open to Public? Yes <input type="checkbox"/> No <input checked="" type="checkbox"/>		37. Condition Interior Unknown Exterior Good
11. On National Register? Yes <input type="checkbox"/> No <input checked="" type="checkbox"/>		26. Local Contact Person or Organization Historic Kansas City Foundation		38. Preservation Underway? Yes <input type="checkbox"/> No <input checked="" type="checkbox"/>
12 Is It Eligible? Yes <input type="checkbox"/> No <input type="checkbox"/>		27. Other Surveys in Which Included None		39. Endangered? By What? Yes <input type="checkbox"/> No <input checked="" type="checkbox"/>
13 Part of Estab. Hist. Dist.? Yes <input type="checkbox"/> No <input checked="" type="checkbox"/>				40. Visible from Public Road? Yes <input checked="" type="checkbox"/> No <input type="checkbox"/>
14. District Potent'l? Yes <input type="checkbox"/> No <input type="checkbox"/>				41. Distance from and Frontage on Road Approx
15 Name of Established District				
42. Further Description of Important Features Bell cast gable roof; two story hexagonal tower at southeast corner; stone gable porch on front.				
43 History and Significance Structure has elements of Queen Anne and local vernacular styling and represents the gaining popularity of the local vernacular style at the time.				
44 Description of Environment and Outbuildings Sited above street grade; reached by flight of a dozen stone steps. Frame garage in rear of house, added in 1908.				
45 Sources of Information Site visit. Kansas City Water Permit #31119 Building Permit 49283				
46. Prepared by Milton F. Perry				
47. Organization Historic Kansas City Foundation				
48. Date 7/30/77				
49. Revision Date(s) 8/31/78				



HISTORIC INVENTORY

JA-AS-017-358

1 No		4. Present Name(s) 3600 Holmes Street		1 No
2 County Jackson		5. Other Name(s)		
3 Location of Negatives Historic Kansas City Foundation				
6 Specific Location		16. Thematic Category Architecture	28. No. of Stories 2 1/2	2 County Jackson
7 City or Town If Rural, Township & Vicinity Kansas City, Missouri		17 Date(s) or Period 1926	29. Basement? Yes <input checked="" type="checkbox"/> No <input type="checkbox"/>	
8 Site Plan with North Arrow E. 36th St. Holmes St. ↑		18 Style or Design Half-Timber	30. Foundation Material Brick	
		19. Architect or Engineer	31. Wall Construction Frame and brick	4 Present Name(s) Residence, 3600 Holmes Street
		20. Contractor or Builder McDonnell Realty Co.	32. Roof Type & Material Gable; Comp. Shingles	
		21. Original Use, if apparent Residence	33. No. of Bays Front 3 Side 5	
		22 Present Use Residence	34. Wall Treatment Painted Stucco	5 Other Name(s)
		23 Ownership Public <input type="checkbox"/> Private <input checked="" type="checkbox"/>	35. Plan Shape Rectangular	
		24. Owner's Name & Address, if known Sedorcek, Jean P.O. Box 2062, KC KS 66102	36. Changes (Explain in #42) Addition <input type="checkbox"/> Altered <input type="checkbox"/> Moved <input type="checkbox"/>	
9 Coordinates Lat C. 15/363190/4324000 Long D. 15/363250/4324810		25. Open to Public? Yes <input type="checkbox"/> No <input checked="" type="checkbox"/>	37. Condition Interior Unknown Exterior Good	
10 Site <input type="checkbox"/> Building <input checked="" type="checkbox"/> Structure <input type="checkbox"/> Object <input type="checkbox"/>		26. Local Contact Person or Organization Historic Kansas City Foundation	38. Preservation Underway? Yes <input type="checkbox"/> No <input checked="" type="checkbox"/>	
11. On National Register? Yes <input type="checkbox"/> No <input checked="" type="checkbox"/>		27. Other Surveys in Which Included None	39. Endangered? By What? Yes <input type="checkbox"/> No <input checked="" type="checkbox"/>	
12 Is It Eligible? Yes <input type="checkbox"/> No <input type="checkbox"/>			40. Visible from Public Road? Yes <input checked="" type="checkbox"/> No <input type="checkbox"/>	
13 Part of Estab Hist Dist? Yes <input type="checkbox"/> No <input checked="" type="checkbox"/>			41. Distance from and Frontage on Road Approx	
14. District Potent'l? Yes <input type="checkbox"/> No <input type="checkbox"/>				
15 Name of Established District				
42. Further Description of Important Features Stucco and half-timber over brick. Truncated gable two-story porch on front; large shed dormers in slope of roof. High pitched gable over entrance at southeast corner.				
43. History and Significance Structure is unique design incorporating modified half-timber and local vernacular styling				
44. Description of Environment and Outbuildings Sited on level corner lot; yard unkempt; garage to rear of lot.				
45. Sources of Information Site visit. Kansas City Building Permit. #53311 Western Contractor, May 19, 1926, p. 36 Kansas City Water Permit #85221		46. Prepared by Milton F. Perry 47. Organization Historic Kansas City Foundation 48. Date 7/30/77 49. Revision Date(s) 8/31/78		



HISTORIC INVENTORY

JA-AS-017-359

1 No		4 Present Name(s)		1 No	
2 County		Residence, 3615 Holmes Street		2 County	
Jackson		5 Other Name(s)		Jackson	
3 Location of Negatives				4 Present Name(s)	
Historic K.C. Foundation				Residence, 3615 Holmes Street	
6 Specific Location		16 Thematic Category		28. No of Stories	
3615 Holmes Street		Architecture		1 1/2	
7 City or Town If Rural, Township & Vicinity		17 Date(s) or Period		29. Basement?	
Kansas City Missouri		1897		Yes <input checked="" type="checkbox"/> No <input type="checkbox"/>	
8 Site Plan with North Arrow		18 Style or Design		30. Foundation Material	
		Modified Bungalow		Cut Stone	
		19. Architect or Engineer		31. Wall Construction	
		20 Contractor or Builder		Stone & Frame	
		21. Original Use, if apparent		32. Roof Type & Material	
		Residence		Gable; Comp. Shingle	
		22 Present Use		33. No. of Bays	
		Residence		Front 3 Side 4	
		23 Ownership		34. Wall Treatment	
		Public <input type="checkbox"/> Private <input checked="" type="checkbox"/>		Stone & Shingles	
		24. Owner's Name & Address, if known		35. Plan Shape	
		Allen, Richard J			
		3615 Holmes, KCMO 64109		36. Changes (Explain in #42)	
		25. Open to Public?		Addition <input type="checkbox"/> Altered <input type="checkbox"/> Moved <input type="checkbox"/>	
		Yes <input type="checkbox"/> No <input checked="" type="checkbox"/>		37. Condition	
		26. Local Contact Person or Organization		Interior <input type="checkbox"/> Exterior <input type="checkbox"/>	
		Historic K.C. Foundation		Unknown <input type="checkbox"/> Good <input type="checkbox"/>	
		27. Other Surveys in Which Included		38. Preservation Underway?	
		None		Yes <input type="checkbox"/> No <input checked="" type="checkbox"/>	
9 Coordinates UTM				39. Endangered? By What?	
Lat				Yes <input type="checkbox"/> No <input checked="" type="checkbox"/>	
Long				40. Visible from Public Road?	
				Yes <input checked="" type="checkbox"/> No <input type="checkbox"/>	
10 Site Building <input checked="" type="checkbox"/> Structure <input type="checkbox"/> Object <input type="checkbox"/>				41. Distance from and Features on Road	
11 On National Register? Yes <input type="checkbox"/> No <input type="checkbox"/>					
12 Is It Eligible? Yes <input type="checkbox"/> No <input type="checkbox"/>					
13 Part of Estab Hist Dist? Yes <input type="checkbox"/> No <input type="checkbox"/>					
14 District Potent'l? Yes <input type="checkbox"/> No <input type="checkbox"/>					
15 Name of Established District					

42 Further Description of Important Features

Gable end faces street. Shed dormers in north roof slope. Entrance in northwest corner. Three sided bay next to entrance.

43 History and Significance

Contributes to the overall character of the neighborhood.

44 Description of Environment and Outbuildings

45 Sources of Information

Site Visit
Kansas City Water Permit #13898

46. Prepared by

Milton F. Perry

47. Organization

Historic K.C. Foundation

48. Date

49 Revision Date(s)

7/30/77

8/31/78



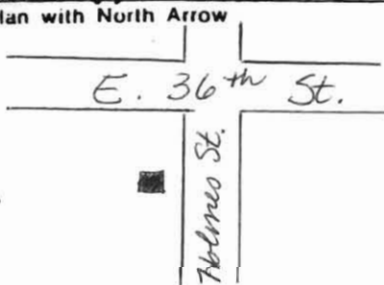
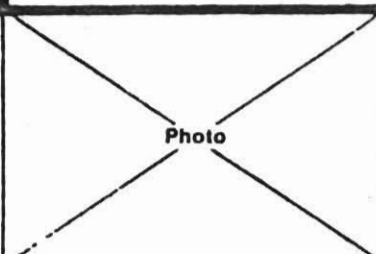


89

Office of Historic Preservation, P.O. Box 176, Jefferson City, Missouri 65101

HISTORIC INVENTORY

JAAS-017360

No		4. Present Name(s) 3616 Holmes Street		1. No
County Jackson		5. Other Name(s)		
Location of Negatives Historic Kansas City Foundation				
Specific Location 3616 Holmes Street		16. Thematic Category Architecture	28. No. of Stories 2 1/2	2. County Jackson
City or Town If Rural, Township & Vicinity Kansas City, Missouri		17. Date(s) or Period 1912	29. Basement? Yes <input checked="" type="checkbox"/> No <input type="checkbox"/>	
Site Plan with North Arrow 		18. Style or Design Colonial Revival	30. Foundation Material Brick	
		19. Architect or Engineer	31. Wall Construction Frame & Brick	4. Present Name(s) ar
		20. Contractor or Builder C.E. Ennis	32. Roof Type & Material Gable; tile	
		21. Original Use, if apparent Residence	33. No. of Bays Front 4 Side 3	
		22. Present Use Residence	34. Wall Treatment Brown brick & pink mortar	3616 Holmes Street
		23. Ownership Public <input type="checkbox"/> Private <input checked="" type="checkbox"/>	35. Plan Shape Rect.	
		24. Owner's Name & Address, if known Troy, R. Roberts & Judith C. LaBruyere 9930 Truman Rd. Indep., Mo 64052	36. Changes (Explain in #42) Addition: <input type="checkbox"/> Altered: <input type="checkbox"/> Moved: <input type="checkbox"/>	
(UTM) A. 15/363990/4324780 B. 15/363980/4324000		25. Open to Public? Yes <input type="checkbox"/> No <input checked="" type="checkbox"/>	37. Condition Interior <u>Unknown</u> Exterior <u>Good</u>	5. Other
Coordinates UTM Lat C. 15/363190/4324000 Long D. 15/363250/4324810		26. Local Contact Person or Organization Historic Kansas City Foundation	38. Preservation Underway? Yes <input type="checkbox"/> No <input checked="" type="checkbox"/>	
Site <input type="checkbox"/> Building <input checked="" type="checkbox"/> Structure <input type="checkbox"/> Object <input type="checkbox"/>		27. Other Surveys in Which Included None	39. Endangered? By What? Yes <input type="checkbox"/> No <input checked="" type="checkbox"/>	
On National Register? Yes <input type="checkbox"/> No <input checked="" type="checkbox"/>		12. Is It Eligible? Yes <input type="checkbox"/> No <input type="checkbox"/>	40. Visible from Public Road? Yes <input checked="" type="checkbox"/> No <input type="checkbox"/>	
Part of Estab Hist. Dist.? Yes <input type="checkbox"/> No <input checked="" type="checkbox"/>		14. District Potent'l? Yes <input type="checkbox"/> No <input type="checkbox"/>	41. Distance from and Frontage on Road Approx	
Name of Established District				
Further Description of Important Features Three dormers each with a hip roof; Classical projecting cornice with large wooden dentil-like brackets. Small porch at door with same brackets; two story sleeping porch on south side. 8 over 1 windows.				
History and Significance Contributes to the architectural integrity of the neighborhood				
Description of Environment and Outbuildings Carriage house in rear in same style as house; tile roof with dormers.				
Sources of Information Site visit.		K.C. Building Permit #10751 K.C. Water Permit #49729		46. Prepared by Joan Michalak 47. Organization Historic Kansas City Foundation 48. Date 8/31/78 49. Revision Date(s)




90.

Office of Historic Preservation, P.O. Box 176, Jefferson City, Missouri 65101

HISTORIC INVENTORY


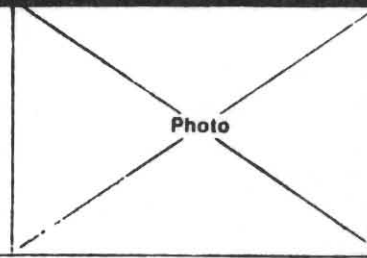
JA-AS-017-361


1 No		4 Present Name(s) Residence, 3622 Holmes Street		1 No 2 County Jackson
2 County Jackson		5 Other Name(s) Tryphie Brown Residence		
3 Location of Negatives Historic Kansas City Foundation				
6 Specific Location 3622 Holmes Street		16 Thematic Category Architecture		2 County Jackson
7 City or Town If Rural, Township & Vicinity Kansas City, Missouri		17 Date(s) or Period 1906		
8 Site Plan with North Arrow E. 36TH STREET ↑ HOLMES ST.		18 Style or Design Colonial Revival		
		19 Architect or Engineer Wilder & Wight		4 Present Name(s) Residence, 3622 Holmes Street
		20 Contractor or Builder		
		21 Original Use, if apparent Residence		
		22 Present Use Residence		5 Other Name(s) Tryphie Brown Residence
		23 Ownership Public <input type="checkbox"/> Private <input checked="" type="checkbox"/>		
		24 Owner's Name & Address, if known Buffington, Walter L. Et Al 3622 Holmes, K.C.MO. 64109		
9 Coordinates Lat C. 15/363190/4324000 Long D. 15/363250/4324810		25 Open to Public? Yes <input type="checkbox"/> No <input checked="" type="checkbox"/>		6 No. of Stories 2 1/2
10 Site <input type="checkbox"/> Building <input checked="" type="checkbox"/> Structure <input type="checkbox"/> Object <input type="checkbox"/>		26 Local Contact Person or Organization Historic Kansas City Foundation		
11 On National Register? Yes <input type="checkbox"/> No <input checked="" type="checkbox"/>		27 Other Surveys in Which Included Kansas City Landmarks Inventory 1972		
12 Is It Eligible? Yes <input type="checkbox"/> No <input type="checkbox"/>		28. No. of Stories 2 1/2		7 Basement? Yes <input checked="" type="checkbox"/> No <input type="checkbox"/>
13 Part of Estab Hist Dist? Yes <input type="checkbox"/> No <input checked="" type="checkbox"/>		29. Foundation Material Cut stone		
14 District Potent'l? Yes <input type="checkbox"/> No <input type="checkbox"/>		30. Wall Construction Brick		
15 Name of Established District		31. Roof Type & Material Gable; comp. shingles		8 No. of Bays Front 3 Side 2
		32. Wall Treatment Brick		
		33. Plan Shape Rect.		
		34. Changes (Explain in #42) Addition <input checked="" type="checkbox"/> Altered <input type="checkbox"/> Moved <input type="checkbox"/>		9 Condition Interior Unknown Exterior Good
		35. Preservation Underway? Yes <input type="checkbox"/> No <input checked="" type="checkbox"/>		
		36. Endangered? By What? Yes <input type="checkbox"/> No <input checked="" type="checkbox"/>		
		37. Visible from Public Road? Yes <input checked="" type="checkbox"/> No <input type="checkbox"/>		10 Distance from and Frontage on Road Approx
		38. Distance from and Frontage on Road Approx		
42. Further Description of Important Features Threesegmented arch dormers in front roof; wide classic porch across front; frame two story addition containing sleeping porches at southwest corner. Sleeping porch added, 1913.				
43. History and Significance				
44. Description of Environment and Outbuildings Sited on level lot; garage to rear of house added 1912.				
45. Sources of Information Site visit. Kansas City Water Permit # 30058 Kansas City Directory, P. 238 Sara Mullin Baldwin (ed) Who's Who in Kansas City, 1930 (Hebron, Ne.; Robert M. Baldwin Corp., 1930) 68. Kansas City Building Permit # 53951				
46. Prepared by Milton F. Perry				
47. Organization Historic Kansas City Foundation				
48. Date 7/30/77 49. Revision Date(s) 8/31/78				



Office of Historic Preservation, P.O. Box 176, Jefferson City, Missouri 65101
HISTORIC INVENTORY


JAAS-017362

1 No		4. Present Name(s) Residence 3624 Holmes Street		1. No
2 County Jackson		5. Other Name(s)		
3 Location of Negatives Historic Kansas City Foundation				
6 Specific Location 3624 Holmes Street		16. Thematic Category Architecture	28. No. of Stories 2 1/2	2. County Jackson
7 City or Town If Rural, Township & Vicinity Kansas City, Missouri		17 Date(s) or Period 1909	29. Basement? Yes <input checked="" type="checkbox"/> No <input type="checkbox"/>	
8 Site Plan with North Arrow E 36th Street Holmes St. 		18 Style or Design Colonial Revival	30. Foundation Material Cut Stone	
		19 Architect or Engineer R. Graves	31. Wall Construction Frame	4. Present Name(s) Residence, 3624 Holmes St.
		20. Contractor or Builder Unknown	32. Roof Type & Material Gable; Comp. Shingles	
		21. Original Use, if apparent Residence	33. No. of Bays Front 3 Side 3	
		22 Present Use Residence	34. Wall Treatment Painted Stucco	
		23 Ownership Public <input type="checkbox"/> Private <input checked="" type="checkbox"/>	35. Plan Shape Rectangular	
9 Coordinates Lat UTM Long		24. Owner's Name & Address, if known McBrayer, Doyle C. & Juanita E 3624 Holmes Kansas City, Mo. 64109	36. Changes (Explain in #42) Addition <input type="checkbox"/> Altered <input type="checkbox"/> Moved <input type="checkbox"/>	
A. 15/363990/4324780 B. 15/363980/4324000 C. 15/363190/4324000 D. 15/363250/4324810		25. Open to Public? Yes <input type="checkbox"/> No <input checked="" type="checkbox"/>	37. Condition Interior Unknown Exterior Good	
10 Site <input type="checkbox"/> Building <input checked="" type="checkbox"/> Structure <input type="checkbox"/> Object <input type="checkbox"/>		26. Local Contact Person or Organization Historic Kansas City Foundation	38. Preservation Underway? Yes <input type="checkbox"/> No <input checked="" type="checkbox"/>	
11. On National Register? Yes <input type="checkbox"/> No <input checked="" type="checkbox"/>		27. Other Surveys in Which Included None	39. Endangered? By What? Yes <input type="checkbox"/> No <input checked="" type="checkbox"/>	
12. Is It Eligible? Yes <input type="checkbox"/> No <input type="checkbox"/>			40. Visible from Public Road? Yes <input checked="" type="checkbox"/> No <input type="checkbox"/>	
13. Part of Estab Hist Dist? Yes <input type="checkbox"/> No <input checked="" type="checkbox"/>			41. Distance from and Frontage on Road Approx 20'x60'	
14. District Potent'l? Yes <input type="checkbox"/> No <input type="checkbox"/>				
15 Name of Established District				
42. Further Description of Important Features Three dormers in front roof; stone porch across front; stone chimney, south side.				
				
43 History and Significance				
44 Description of Environment and Outbuildings Sited on level lot.				
45 Sources of Information Site visit. Kansas City Water Permit #39167 Kansas City Building Permit #23667			46. Prepared by Milton F. Perry 47. Organization Historic Kansas City Foundation 48. Date 7/30/77 49. Revision Date(s)	



HISTORIC INVENTORY

JAAS-017-363

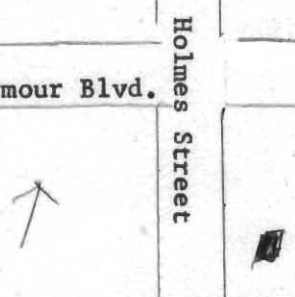
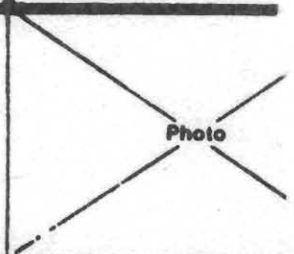
1 No		4. Present Name(s) 3625 Holmes Street		1. No. 2. County Jackson
2 County Jackson		5. Other Name(s)		
3 Location of Negatives Historic Kansas City Foundation				
6 Specific Location		16. Thematic Category Architecture	28. No. of Stories 2½	4. Present Name(s) 3625 Holmes St.
7 City or Town If Rural, Township & Vicinity Kansas City, Missouri		17 Date(s) or Period 1909	29. Basement? Yes <input checked="" type="checkbox"/> No <input type="checkbox"/>	
8 Site Plan with North Arrow E 36 th St. ↑ Holmes St.		18. Style or Design Vernacular	30. Foundation Material cut stone	
		19. Architect or Engineer Unknown	31. Wall Construction frame	
		20. Contractor or Builder Unknown	32. Roof Type & Material hip; comp. shingle	
		21. Original Use, if apparent Residence	33. No. of Bays Front 3 Side 4	
		22. Present Use Residence	34. Wall Treatment shingle	
		23. Ownership Public <input type="checkbox"/> Private <input checked="" type="checkbox"/>	35. Plan Shape rect.	
		2. BRATTON ROBERT M & BETTY LOU 3625 HOLMES KANSAS CITY MO 64109	36. Changes (Explain in #42) Addition: <input type="checkbox"/> Altered: <input type="checkbox"/> Moved: <input type="checkbox"/>	
		25. Open to Public? Yes <input type="checkbox"/> No <input checked="" type="checkbox"/>	37. Condition Interior Unknown Exterior Good	
9 Coordinates UTM Lat C. 15/363190/4324000 Long D. 15/363250/4324810		26. Local Contact Person or Organization Historic Kansas City Foundation	38. Preservation Underway? Yes <input type="checkbox"/> No <input checked="" type="checkbox"/>	
10 Site <input type="checkbox"/> Building <input checked="" type="checkbox"/> Structure <input type="checkbox"/> Object <input type="checkbox"/>		27. Other Surveys in Which Included None	39. Endangered? By What? Yes <input type="checkbox"/> No <input checked="" type="checkbox"/>	
11. On National Register? Yes <input type="checkbox"/> No <input checked="" type="checkbox"/>			40. Visible from Yes <input checked="" type="checkbox"/>	
12. Is It Eligible? Yes <input type="checkbox"/> No <input type="checkbox"/>			41.	
13. Part of Estab. Hist. Dist.? Yes <input type="checkbox"/> No <input checked="" type="checkbox"/>				
14. District Potent'l? Yes <input type="checkbox"/> No <input type="checkbox"/>				
15. Name of Established District				
42. Further Description of Important Features String course molding running across second story; large tuscan columns supporting porch.				
43. History and Significance Contributes to the overall high architectural quality of this neighborhood.				
44. Description of Environment and Outbuildings				
45. Sources of Information Site visit. Kansas City Water Permit #39584			46. Prepared by Joan Michalak 47. Organization Historic Kansas City Foundation 48. Date 8/31/78 49. Revision Date(s)	



Office of Historic Preservation, P.O. Box 176, Jefferson City, Missouri 65101

HISTORIC INVENTORY

JAAS-017-364

1 No		4 Present Name(s) Residence 3627 Holmes Street		1 No	
2 County Jackson		5 Other Name(s) Robert Brockett Residence		2 County Jackson	
3 Location of Negatives Historic K.C. Foundation				4 Present Name(s) Residence, 3627 Holmes Street	
6 Specific Location 3627 Holmes Street		16. Thematic Category Architecture	28. No. of Stories 2 1/2		
		17 Date(s) or Period 1909	29. Basement? Yes <input checked="" type="checkbox"/> No <input type="checkbox"/>		
7 City or Town If Rural, Township & Vicinity Kansas City, Missouri		18 Style or Design Vernacular	30. Foundation Material Stone		
8 Site Plan with North Arrow 		19. Architect or Engineer	31. Wall Construction Brick & Frame		
		20 Contractor or Builder Charles Melby	32. Roof Type & Material Bell-cast gable; & Comp.		
		21. Original Use, if apparent Residence	33. No. of Bays Front 3 Side 4		
		22 Present Use Residence	34. Wall Treatment Brick & Asbestos Siding		
		23 Ownership Public <input type="checkbox"/> Private <input checked="" type="checkbox"/>	35. Plan Shape Rect		
9 Coordinates Lat Long		24. Owner's Name & Address, if known Unger Timothy M & Cindie 3627 Holmes KCMO 64109	36. Changes (Explain in #42) Addition <input type="checkbox"/> Altered <input type="checkbox"/> Moved <input type="checkbox"/>		
10 Site Building <input checked="" type="checkbox"/> Structure <input type="checkbox"/> Object <input type="checkbox"/>		25. Open to Public? Yes <input type="checkbox"/> No <input checked="" type="checkbox"/>	37. Condition Interior Unknown Exterior Good		
11 On National Register? Yes <input type="checkbox"/> No <input checked="" type="checkbox"/>	12 Is It Eligible? Yes <input type="checkbox"/> No <input checked="" type="checkbox"/>	26. Local Contact Person or Organization Historic K.C. Foundation	38. Preservation Underway? Yes <input type="checkbox"/> No <input checked="" type="checkbox"/>		
13 Part of Estab. Hist. Dist? Yes <input type="checkbox"/> No <input checked="" type="checkbox"/>	14. District Potent'l? Yes <input type="checkbox"/> No <input checked="" type="checkbox"/>	27. Other Surveys in Which Included None	39. Endangered? By What? Yes <input type="checkbox"/> No <input checked="" type="checkbox"/>		
15 Name of Established District			40. Visible from Public Road? Yes <input checked="" type="checkbox"/> No <input type="checkbox"/>		
			41. Distance from and Frontage on Road		
42 Further Description of Important Features "Shirtwaist" style house with off-set front porch; palladian window in center front. Bellcast roof typical of Kansas City Vernacular style.					
43 History and Significance Example of Kansas City "Shirtwaist" house. Contributes to character of neighborhood					
44 Description of Environment and Outbuildings					
45 Sources of Information Siste Visit Kansas City Water Permit #25753 Kansas City Building Permit #29956 1910 Kansas City Directory			46. Prepared by Joan Michalak		
			47. Organization Historic K.C. Foundation		
			48. Date 8/31/78		
			49. Revision Date(s)		

5. Other Name(s)
Robert Brockett Residence



HISTORIC INVENTORY

JA-AS-017-365


1 No		4 Present Name(s)		1 No	
2 County		Residence, 3628 Holmes Street		2 County	
Jackson		5 Other Name(s)		Jackson	
3 Location of Negatives		John E. Wilson Residence (1917)		4 Present Name(s)	
Historic Kansas City Foundation				Residence, 3628 Holmes Street	
6 Specific Location		16 Thematic Category		28 No. of Stories	
3628 Holmes Street		Architecture		2 1/2	
7 City or Town If Rural, Township & Vicinity		17 Date(s) or Period		29 Basement?	
Kansas City, Missouri		1906		Yes <input type="checkbox"/> No <input checked="" type="checkbox"/>	
8 Site Plan with North Arrow		18 Style or Design		30 Foundation Material	
Holmes St. E 36th St. ↑		Colonial Revival		Cut Stone	
		19 Architect or Engineer		31 Wall Construction	
		Unknown		Brick & Frame	
		20 Contractor or Builder		32 Roof Type & Material	
		Unknown		Hip; Comp Shingles	
		21 Original Use, if apparent		33 No. of Bays	
		Residence		Front 3 Side 3	
		22 Present Use		34 Wall Treatment	
		Residence		Painted Brick & Asbestos Siding	
		23 Ownership		35 Plan Shape	
		Public <input type="checkbox"/> Private <input checked="" type="checkbox"/>		Square	
(UTM) A. 15/363990/4324780 B. 15/363980/4324000		24 Owner's Name & Address		36 Changes (Explain in #42)	
		MONTGOMERY CHRISTOPHER R 3628 HOLMES KANSAS CITY MO 64109		Addition <input type="checkbox"/> Altered <input type="checkbox"/> Moved <input type="checkbox"/>	
9 Coordinates		25 Open to Public?		37 Condition	
Lat C. 15/363190/4324000 Long D. 15/363250/4324810		Yes <input type="checkbox"/> No <input checked="" type="checkbox"/>		Interior Unknown Exterior Good	
10 Site <input type="checkbox"/> Building <input checked="" type="checkbox"/>		26 Local Contact Person or Organization		38 Preservation Underway?	
Structure <input type="checkbox"/> Object <input type="checkbox"/>		Historic Kansas City Foundation		Yes <input type="checkbox"/> No <input checked="" type="checkbox"/>	
11 On National Register? Yes <input type="checkbox"/> No <input checked="" type="checkbox"/>		27 Other Surveys in Which Included		39 Endangered? By What?	
12 Is It Eligible? Yes <input type="checkbox"/> No <input type="checkbox"/>		None		Yes <input type="checkbox"/> No <input checked="" type="checkbox"/>	
13 Part of Estab Hist Dist? Yes <input type="checkbox"/> No <input checked="" type="checkbox"/>				40 Visible from Public Road?	
14 District Potent'l? Yes <input type="checkbox"/> No <input type="checkbox"/>				41 Distance from and Frontage on Road	
15 Name of Established District					
42 Further Description of Important Features					
Shed dormer in front roof; second story center window slightly bayed. Decorative leaded glass. All windows are 12 over 1.					
43 History and Significance					
John E. Wilson was a local attorney and police commissioner.					
44 Description of Environment and Outbuildings					
45 Sources of Information					
Site visit.					
46 Prepared by					
Milton F. Perry					
47 Organization					
Historic Kansas City Foundation					
48 Date					
7/30/77					
49 Revision Date(s)					
8/31/78					

John E. Wilson Residence



HISTORIC INVENTORY

JA-AS-017-366

1 No		4 Present Name(s) Residence, 3630 Holmes Street		1. No 2. County Jackson
2 County Jackson		5 Other Name(s)		
3 Location of Negatives Historic Kansas City Foundation				
6 Specific Location 3630 Holmes Street		16. Thematic Category Architecture	28. No. of Stories 2½	4. Present Name(s) Residence, 3630 Holmes Street
7 City or Town If Rural, Township & Vicinity Kansas City, Missouri		17 Date(s) or Period 1908	29. Basement? Yes <input checked="" type="checkbox"/> No <input type="checkbox"/>	
8 Site Plan with North Arrow <i>E. 36th Street</i> <i>Holmes St.</i>		18 Style or Design Vernacular	30. Foundation Material cut stone	
		19 Architect or Engineer C. W. Lovitt	31. Wall Construction frame & brick	
		20 Contractor or Builder	32. Roof Type & Material gable; comp. shingle	
		21. Original Use, if apparent Residence	33. No. of Bays Front 3 Side 3	
		22 Present Use Residence	34. Wall Treatment asbestos shingles	
		23 Ownership Public <input type="checkbox"/> Private <input checked="" type="checkbox"/>	35. Plan Shape rect.	
		MCCANSE JERRY DEAN & ROBERTA P 3630 HOLMES KANSAS CITY MO 64109	36. Changes (Explain in #42) Addition <input type="checkbox"/> Moved <input type="checkbox"/>	
		25. Open to Public? Yes <input type="checkbox"/> No <input checked="" type="checkbox"/>	37. Condition Interior Unknown Exterior Good	
9 Coordinates Lat C. 15/363190/4324000 Long D. 15/363250/4324810		26. Local Contact Person or Organization Historic Kansas City Foundation	38. Preservation Underway? Yes <input type="checkbox"/> No <input checked="" type="checkbox"/>	5. Other Name(s)
10 Site <input type="checkbox"/> Building <input checked="" type="checkbox"/> Structure <input type="checkbox"/> Object <input type="checkbox"/>		27. Other Surveys in Which Included None	39. Endangered? By What? Yes <input type="checkbox"/> No <input checked="" type="checkbox"/>	
11. On National Register? Yes <input type="checkbox"/> No <input checked="" type="checkbox"/>			40. Visible from Public Road? Yes <input checked="" type="checkbox"/> No <input type="checkbox"/>	
12 Is It Eligible? Yes <input type="checkbox"/> No <input type="checkbox"/>			41. Distance from and Frontage on Road Approx	
13 Part of Estab. Hist. Dist.? Yes <input type="checkbox"/> No <input checked="" type="checkbox"/>				
14. District Potent'l? Yes <input type="checkbox"/> No <input type="checkbox"/>				
15 Name of Established District				
42. Further Description of Important Features Classic Gabled porch, southeast corner; two shed dormers in front, roof slopes divided by brick chimney; windows are 12 over 1.				
43 History and Significance Variation on the vernacular style; this house has interesting details from several styles popular in the early 20th century.				
44 Description of Environment and Outbuildings				
45 Sources of Information Site visit. Kansas City Water Permit 36662 Kansas City Building Permit 22668		46. Prepared by Milton F. Perry		
		47. Organization Historic Kansas City Foundation		
		48. Date 7/30/77		
		49 Revision Date(s) 8/31/78		




94

Office of Historic Preservation, P.O. Box 176, Jefferson City, Missouri 65101

HISTORIC INVENTORY

JAAS-017-367

1 No		4 Present Name(s) 3634 Holmes Street		1. No	
2 County Jackson		5. Other Name(s) Mason L. Dean Residence		2. County Jackson	
3 Location of Negatives Historic Kansas City Foundation				4. Present Name(s) Residence, 3634 Holmes Street	
6 Specific Location 3634 Holmes Street		16. Thematic Category Architecture		28. No. of Stories 2½	
7 City or Town If Rural, Township & Vicinity Kansas City, Missouri		17 Date(s) or Period 1908		29. Basement? Yes <input checked="" type="checkbox"/> No <input type="checkbox"/>	
8 Site Plan with North Arrow E. 36th St. Holmes St. ↑		18 Style or Design Tudor		30. Foundation Material brick	
		19. Architect or Engineer Unknown		31. Wall Construction frame & brick	
		20. Contractor or Builder Chris Heinz		32. Roof Type & Material gable; comp. shingle	
		21. Original Use, if apparent Residence		33. No. of Bays Front 4 Side 3	
		22. Present Use Residence		34. Wall Treatment brick & stained shingles	
		23. Ownership Public <input type="checkbox"/> Private <input checked="" type="checkbox"/>		35. Plan Shape irregular	
9 Coordinates Lat Long A. 15/363990/4324780 B. 15/363980/4324000 C. 15/363190/4324000 D. 15/363250/4324810		24. Owner's Name & Address, if known Shaw, Bryson Craig & Barbara Thompson 3634 Holmes, KCMO 64109		36. Changes (Explain in #42) Addition <input type="checkbox"/> Altered <input type="checkbox"/> Moved <input type="checkbox"/>	
10 Site <input type="checkbox"/> Building <input checked="" type="checkbox"/> Structure <input type="checkbox"/> Object <input type="checkbox"/>		25. Open to Public? Yes <input type="checkbox"/> No <input checked="" type="checkbox"/>		37. Condition Interior Unknown Exterior Good	
11. On National Register? Yes <input type="checkbox"/> No <input checked="" type="checkbox"/>		26. Local Contact Person or Organization Historic Kansas City Foundation		38. Preservation Underway? Yes <input type="checkbox"/> No <input checked="" type="checkbox"/>	
12. Is It Eligible? Yes <input type="checkbox"/> No <input type="checkbox"/>		27. Other Surveys in Which Included None		39. Endangered? By What? Yes <input type="checkbox"/> No <input checked="" type="checkbox"/>	
13. Part of Estab. Hist. Dist.? Yes <input type="checkbox"/> No <input checked="" type="checkbox"/>				40. Visible from Public Road? Yes <input checked="" type="checkbox"/> No <input type="checkbox"/>	
14. District Potent'l? Yes <input type="checkbox"/> No <input type="checkbox"/>				41. Distance from and Frontage on Road Approx	
15 Name of Established District					
42. Further Description of Important Features Front features two descending gables; tall brick chimney, uncovered entrance. Roofless ground level porch across front. Frame sleeping porch across south side.					
43. History and Significance Dean, the first owner of the house, was a local business and bank executive.					
44. Description of Environment and Outbuildings Large level lot; frame garage to rear.					
45. Sources of Information Site visit. Kansas City Water Permit #36189 Kansas City Building Permit #22489 1910 Kansas City Directory				46. Prepared by Milton F. Perry	
				47. Organization Historic Kansas City Foundation	
				48. Date 8/31/78	
				49. Revision Date(s)	



HISTORIC INVENTORY

JAAS-017-368

1 No		4. Present Name(s) Residence 3635 Holmes		1 No	
2 County Jackson		5. Other Name(s)		2 County Jackson	
3 Location of Negatives Historic Kansas City Foundation				4 Present Name(s) Residence 3635 Holmes	
6 Specific Location 3635 Holmes		16. Thematic Category Architecture		28. No. of Stories 2½	
7 City or Town If Rural, Township & Vicinity Kansas City, Missouri		17 Date(s) or Period 1908		29. Basement? Yes <input checked="" type="checkbox"/> No <input type="checkbox"/>	
8 Site Plan with North Arrow E. 36th Street Holmes Street		18 Style or Design Vernacular		30. Foundation Material Cut Stone	
		19. Architect or Engineer		31. Wall Construction Frame and brick	
		20. Contractor or Builder		32. Roof Type & Material Gable; Comp. Shingles	
		21. Original Use, if apparent		33. No. of Bays Front 3 Side 3	
		22 Present Use Residence		34. Wall Treatment Painted asbestos shingle	
		23 Ownership Public <input type="checkbox"/> Private <input checked="" type="checkbox"/>		35. Plan Shape Rect.	
9 Coordinates Lat C. 15/363190/4324000 Long D. 15/363250/4324810		24 JOPEK VIRGINIA ET AL ½ MID-CONTINENT NATL BK 4901 MAIN KANSAS CITY MO 64112		36. Changes Addition <input type="checkbox"/> Altered <input type="checkbox"/> Moved <input type="checkbox"/> (Explain in #42)	
10 Site <input type="checkbox"/> Building <input checked="" type="checkbox"/> Structure <input type="checkbox"/> Object <input type="checkbox"/>		25. Open to Public? Yes <input type="checkbox"/> No <input checked="" type="checkbox"/>		37. Condition Interior Unknown Exterior Good	
11. On National Register? Yes <input type="checkbox"/> No <input checked="" type="checkbox"/>		26. Local Contact Person or Organization Historic Kansas City Foundation		38. Preservation Underway? Yes <input type="checkbox"/> No <input checked="" type="checkbox"/>	
12 Is It Eligible? Yes <input type="checkbox"/> No <input type="checkbox"/>		27. Other Surveys in Which Included Unknown		39. Endangered? By What? Yes <input type="checkbox"/> No <input checked="" type="checkbox"/>	
13 Part of Estab Hist Dist? Yes <input type="checkbox"/> No <input checked="" type="checkbox"/>				40. Visible from Public Road? Yes <input checked="" type="checkbox"/> No <input type="checkbox"/>	
14. District Potent'l? Yes <input type="checkbox"/> No <input type="checkbox"/>				41. Distance from and Frontage on Road Approx	
15 Name of Established District					

42. Further Description of Important Features

Two large dormers with segmented windows in front roof;
gabled porch over entrance.

43. History and Significance

44. Description of Environment and Outbuildings

45. Sources of Information

Site visit.
Kansas City Water Permit #36890
Kansas City Building Permit #22657

46. Prepared by

Milton F. Perry

47. Organization
Historic Kansas City Foundation

48. Date 7/30/77
49. Revision Date(s) 8/31/78





HISTORIC INVENTORY

JA-AS-017-369

1 No		4 Present Name(s) 3637 Holmes Street		1. No 2. County 3. Location of Negatives 4. Present Name(s) 5. Other Name(s) 6. Specific Location 7. City or Town 8. Site Plan with North Arrow 9. Coordinates 10. Site II 11. On National Register? 12. Is II Eligible? 13. Part of Estab Hist. Dist.? 14. District Potent'l? 15. Name of Established District
2 County Jackson		5. Other Name(s) Frank C. Stophlet residence		
3 Location of Negatives Historic Kansas City Foundation				
6 Specific Location 3637 Holmes Street		16. Thematic Category Architecture		28. No. of Stories 2½ 29. Basement? Yes <input checked="" type="checkbox"/> No <input type="checkbox"/> 30. Foundation Material cut stone 31. Wall Construction cut stone & frame 32. Roof Type & Material Bell cast gable; Comp Shingle 33. No. of Bays Front 2 Side 3 34. Wall Treatment cut stone clapboard & siding 35. Plan Shape Rect. 36. Changes (Explain in #42) Addition: <input type="checkbox"/> Altered: <input type="checkbox"/> Moved: <input type="checkbox"/> 37. Condition Interior Unknown Exterior Good 38. Preservation Underway? Yes <input type="checkbox"/> No <input checked="" type="checkbox"/> 39. Endangered? By What? Yes <input type="checkbox"/> No <input checked="" type="checkbox"/> 40. Visible from Public Road? Yes <input checked="" type="checkbox"/> No <input type="checkbox"/>
7 City or Town II Rural, Township & Vicinity Kansas City, Missouri		17 Date(s) or Period 1908		
8 Site Plan with North Arrow East 36th Street		18 Style or Design Vernacular		
		19. Architect or Engineer		
		20. Contractor or Builder		
		21. Original Use, if apparent G. H. Stophlet		
		22. Present Use Residence		
23. Ownership Public <input type="checkbox"/> Private <input checked="" type="checkbox"/>		24. Owner's Name & Address, if known Ernest & Hazel Howe 3637 Holmes Street Kansas City, Mo. 64109		
25. Open to Public? Yes <input type="checkbox"/> No <input checked="" type="checkbox"/>		26. Local Contact Person or Organization Historic Kansas City Foundation		
27. Other Surveys in Which Included None				
42. Further Description of Important Features Dormers in north and south roof slopes; triple window under roof peak; strongly projecting returned bellcast gable; screened-in front porch across facade.				
43. History and Significance A modest shirtwaist house which contributes to the architectural district.				
44. Description of Environment and Outbuildings 1915 garage added in rear.				
45. Sources of Information Site visit. Kansas City Building Permit #22771, #59136, 1909 K.C. Directory Kansas City Water Permit #37175		46. Prepared by Joan Michalak 47. Organization Historic Kansas City Foundation 48. Date 8/31/78 49. Revision Date(s)		



2. County
Jackson

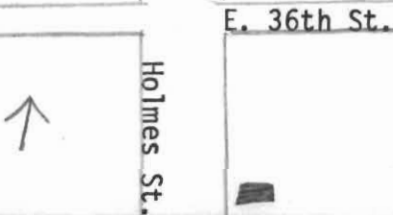
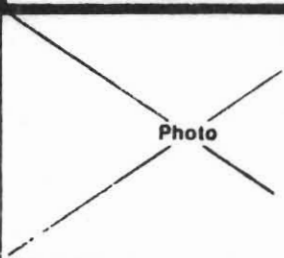
4. Present Name(s)
3637 Holmes Street

5. Other Name(s)
Frank C. Stophlet residence



HISTORIC INVENTORY

JA-AS-017-370

1 No		4. Present Name(s) Residence 3641 Holmes Street		1 No	
2 County Jackson		5. Other Name(s) James E. Gaylord Residence		2 County Jackson	
3 Location of Negatives Historic Kansas City Foundation				4 Present Name(s) Residence, 3641 Holmes St.	
6 Specific Location 3641 Holmes Street		16. Thematic Category Architecture		28. No. of Stories 2 1/2	
7 City or Town If Rural, Township & Vicinity Kansas City, Missouri		17 Date(s) or Period 1909		29. Basement? Yes <input checked="" type="checkbox"/> No <input type="checkbox"/>	
8 Site Plan with North Arrow 		18 Style or Design Vernacular		30. Foundation Material cut stone	
		19 Architect or Engineer Unknown		31. Wall Construction Frame and cut stone	
		20. Contractor or Builder E. Jarman		32. Roof Type & Material Gables; comp siding	
		21. Original Use, if apparent Residence		33. No. of Bays Front 2 Side 3	
		22. Present Use Residence		34. Wall Treatment Painted stucco	
		23. Ownership Public <input type="checkbox"/> Private <input checked="" type="checkbox"/>		35. Plan Shape Rectangular	
(UTM) A. 15/363990/4324780 B. 15/363980/4324000		24. Owner's Name & Address, if known Spielhagen Peter, c/o Cox, Stanley M, 4901 Wornall Rd, K.C. Mo. 64112		36. Changes (Explain in #42) Addition <input type="checkbox"/> Altered <input type="checkbox"/> Moved <input type="checkbox"/>	
9 Coordinates Lat C. 15/363190/4324000 Long D. 15/363250/4324810		25. Open to Public? Yes <input type="checkbox"/> No <input checked="" type="checkbox"/>		37. Condition Interior Unknown Exterior Good	
10 Site <input type="checkbox"/> Building <input checked="" type="checkbox"/> Structure <input type="checkbox"/> Object <input type="checkbox"/>		26. Local Contact Person or Organization Historic Kansas City Foundation		38. Preservation Underway? Yes <input type="checkbox"/> No <input checked="" type="checkbox"/>	
11. On National Register? Yes <input type="checkbox"/> No <input checked="" type="checkbox"/>		27. Other Surveys in Which Included None		39. Endangered? By What? Yes <input type="checkbox"/> No <input checked="" type="checkbox"/>	
12. Is It Eligible? Yes <input type="checkbox"/> No <input type="checkbox"/>				40. Visible from Public Road? Yes <input checked="" type="checkbox"/> No <input type="checkbox"/>	
13. Part of Estab. Hist. Dist.? Yes <input type="checkbox"/> No <input checked="" type="checkbox"/>				41. Distance from and Frontage on Road Approx	
14. District Potent'l? Yes <input type="checkbox"/> No <input type="checkbox"/>					
15 Name of Established District					
42. Further Description of Important Features Lower story of cut stone; dormer window in north roof slope; Gabled porch over entrance at southeast corner; side entrance on north; stone chimney on north; large brackets at peak & under front molding.				Photo 	
43. History and Significance Gaylord was a local realtor.					
44. Description of Environment and Outbuildings Level lot; driveway along north side to garage in rear of house.					
45. Sources of Information Site visit. Kansas City Water Permit #41118 Kansas City Building Permit #24819				46. Prepared by Milton F. Perry 47. Organization Historic Kansas City Foundation 48. Date 7/30/77 49. Revision Date(s) 8/31/78	



HISTORIC INVENTORY

JA-AS-017-371

1 No		4. Present Name(s) Residence, 3644 Holmes Street		1. No
2 County Jackson		5. Other Name(s) Stewart Taylor Residence		
3 Location of Negatives Historic Kansas City Foundation				
6 Specific Location 3644 Holmes Street		16. Thematic Category Architecture	28. No. of Stories 2 1/2	2. County Jackson
7 City or Town If Rural, Township & Vicinity Kansas City, Missouri		17 Date(s) or Period 1906	29. Basement? Yes <input checked="" type="checkbox"/> No <input type="checkbox"/>	
8 Site Plan with North Arrow E. 36th St. Holmes St. ↑		18 Style or Design Half Timber	30. Foundation Material	
9 Coordinates A. 15/363990/4324780 B. 15/363980/4324000 C. 15/363190/4324000 D. 15/363250/4324810		19 Architect or Engineer Unknown	31. Wall Construction Frame and Brick	4. Present Name(s) Residence 3644 Holmes Street
10 Site: <input checked="" type="checkbox"/> Building <input checked="" type="checkbox"/> Structure: <input type="checkbox"/> Object: <input type="checkbox"/>		20 Contractor or Builder Unknown	32. Roof Type & Material Gable; Comp. Shingle	
11. On National Register? Yes <input type="checkbox"/> No <input checked="" type="checkbox"/> 12. Is It Eligible? Yes <input type="checkbox"/> No <input type="checkbox"/>		21. Original Use, if apparent Residence	33. No. of Bays Front 3 Side 4	
13 Part of Estab Hist Dist? Yes <input type="checkbox"/> No <input checked="" type="checkbox"/> 14. District Potent'l? Yes <input type="checkbox"/> No <input type="checkbox"/>		22 Present Use Residence	34. Wall Treatment Unpainted	5. Other Name(s) Stewart T. Taylor Residence
15 Name of Established District		23 Ownership Public <input type="checkbox"/> Private <input checked="" type="checkbox"/>	35. Plan Shape Rectangular	
42. Further Description of Important Features Gable end faces street; two story porch along southside; dormer in south roof slope; brick chimney in center of street. Gable end, half-timber and stucco.		24. Owner's Name & Address, if known Buster, John E. 3644 Holmes St. Kansas City, Mo. 64109	36. Changes (Explain in #42) Addition <input type="checkbox"/> Altered <input type="checkbox"/> Moved <input type="checkbox"/>	
43 History and Significance Taylor was an local attorney.		25. Open to Public? Yes <input type="checkbox"/> No <input checked="" type="checkbox"/>	37. Condition Interior Unknown Exterior Good	
44 Description of Environment and Outbuildings Level landscaped lot		26. Local Contact Person or Organization Historic Kansas City Foundation	38. Preservation Underway? Yes <input type="checkbox"/> No <input checked="" type="checkbox"/>	
45 Sources of Information Site visit. Kansas City Water Permit #30633 1909 Kansas City Directory		27. Other Surveys in Which Included None	39. Endangered? By What? Yes <input type="checkbox"/> No <input checked="" type="checkbox"/>	
		40. Visible from Public Road? Yes <input checked="" type="checkbox"/> No <input type="checkbox"/>	41. Distance from and Frontage on Road Approx	
		Photo		
		46. Prepared by Milton F. Perry		
		47. Organization Historic Kansas City Foundation		
		48. Date 7/30/77	49. Revision Date(s) 8/31/78	



HISTORIC INVENTORY

JAAS-017-342

1 No		4. Present Name(s)		1 No
2 County Jackson		3700 Holmes Street		
3 Location of Negatives Historic Kansas City Foundation		5 Other Name(s)		
6 Specific Location 3700 Holmes Street		16. Thematic Category Architecture		2 County Jackson
7 City or Town If Rural, Township & Vicinity Kansas City, Missouri		17 Date(s) or Period 1915		
8 Site Plan with North Arrow E. 37th Street Holmes Street ↑		18 Style or Design Vernacular		
		19 Architect or Engineer		4 Present Name(s) 3700 Holmes Street Residence
		20 Contractor or Builder W. H. Towlinson		
		21. Original Use, if apparent Residence		
		22 Present Use Residence		5 Other Name(s)
		23 Ownership Public <input type="checkbox"/> Private <input checked="" type="checkbox"/>		
		24. Owner's Name & Address, if known Central State Prop. Inc. 3521 A Holmes St. Kansas City, Missouri 64109		
9 Coordinates Lat Long UTM A. 15/363990/4324780 B. 15/363980/4324000 C. 15/363190/4324000 D. 15/363250/4324810		25. Open to Public? Yes <input type="checkbox"/> No <input checked="" type="checkbox"/>		3700 Holmes Street Residence
10 Site <input type="checkbox"/> Building <input checked="" type="checkbox"/> Structure <input type="checkbox"/> Object <input type="checkbox"/>		26. Local Contact Person or Organization Historic Kansas City Foundation		
11. On National Register? Yes <input type="checkbox"/> No <input checked="" type="checkbox"/>		27. Other Surveys in Which Included		
12 Is It Eligible? Yes <input type="checkbox"/> No <input type="checkbox"/>		28. No. of Stories 2 1/2		3700 Holmes Street Residence
13 Part of Estab Hist Dist? Yes <input type="checkbox"/> No <input checked="" type="checkbox"/>		29. Basement? Yes <input checked="" type="checkbox"/> No <input type="checkbox"/>		
14. District Potent'l? Yes <input type="checkbox"/> No <input type="checkbox"/>		30. Foundation Material Cut Stone		
15 Name of Established District		31. Wall Construction Brick & Frame		3700 Holmes Street Residence
		32. Roof Type & Material Hip; comp. shingles		
		33. No. of Bays Front 2 Side 3		
		34. Wall Treatment Brick, painted stucco		3700 Holmes Street Residence
		35. Plan Shape Rect.		
		36. Changes (Explain in #42) Addition <input type="checkbox"/> Altered <input type="checkbox"/> Moved <input type="checkbox"/>		
		37. Condition Interior <u>Unknown</u> Exterior <u>Good</u>		3700 Holmes Street Residence
		38. Preservation Underway? Yes <input type="checkbox"/> No <input checked="" type="checkbox"/>		
		39. Endangered? By What? Yes <input type="checkbox"/> No <input checked="" type="checkbox"/>		
42. Further Description of Important Features Hiproof is slightly bellcast; dormer in center				5 Other Name(s)
43. History and Significance This house contributes to the character of the Hyde Park neighborhood.				
44. Description of Environment and Outbuildings				
45. Sources of Information Site visit. Kansas City Water Permit #56286 Kansas City Building Permit #32989 1918 Kansas City Directory				5 Other Name(s)
46. Prepared by Joan Michalak				
47. Organization Historic Kansas City Foundation				
48. Date 8/31/78				5 Other Name(s)
49. Revision Date(s)				





HISTORIC INVENTORY

JA-AS-017-373


1 No		4 Present Name(s) Residence 3701 Holmes Street		1 No	
2 County Jackson		5 Other Name(s)		2 County Jackson	
3 Location of Negatives Historic Kansas City Foundation				4 Present Name(s) Residence 3701 Holmes Street	
6 Specific Location 3701 Holmes Street		16 Thematic Category Architecture		28 No. of Stories 2½	
7 City or Town If Rural, Township & Vicinity Kansas City, Missouri		17 Date(s) or Period 1906		29 Basement? Yes <input checked="" type="checkbox"/> No <input type="checkbox"/>	
8 Site Plan with North Arrow E. 37th Street Holmes		18 Style or Design Vernacular		30 Foundation Material Cut Stone	
		19 Architect or Engineer		31 Wall Construction Cut Stone & Frame	
		20 Contractor or Builder		32 Roof Type & Material Bell cast Gable; Comp. Shingles	
		21 Original Use, if apparent Residence		33 No. of Bays Front 2 Side 3	
		22 Present Use Residence		34 Wall Treatment natural stone & asbestos siding	
		23 Ownership Public <input type="checkbox"/> Private <input checked="" type="checkbox"/>		35 Plan Shape Rectangular	
9 Coordinates Lat Long A. 15/363990/4324780 B. 15/363980/4324000 C. 15/363190/4324000 D. 15/363250/4324810		24 Owner's Name & Address GAY FRANCES M 3701 HOLMES KANSAS CITY MO 64109		36 Changes (Explain in #42) Addition <input type="checkbox"/> Altered <input type="checkbox"/> Moved <input type="checkbox"/>	
10 Site <input type="checkbox"/> Structure <input type="checkbox"/> Building <input checked="" type="checkbox"/> Object <input type="checkbox"/>		25 Open to Public? Yes <input type="checkbox"/> No <input checked="" type="checkbox"/>		37 Condition Interior Unknown Exterior Good	
11 On National Register? Yes <input type="checkbox"/> No <input checked="" type="checkbox"/>		26 Local Contact Person or Organization Historic Kansas City Foundation		38 Preservation Underway? Yes <input type="checkbox"/> No <input checked="" type="checkbox"/>	
12 Is It Eligible? Yes <input type="checkbox"/> No <input type="checkbox"/>		27 Other Surveys in Which Included None		39 Endangered? By What? Yes <input type="checkbox"/> No <input checked="" type="checkbox"/>	
13 Part of Estab. Hist. Dist.? Yes <input type="checkbox"/> No <input checked="" type="checkbox"/>				40 Visible from Public Road? Yes <input checked="" type="checkbox"/> No <input type="checkbox"/>	
14 District Potent'l? Yes <input type="checkbox"/> No <input type="checkbox"/>				41 Distance from and Frontage on Road Approx	
15 Name of Established District					
42 Further Description of Important Features Steeply pitched bellcast roof; 12 over one windows on facade second story; leaded glass on third story.					
43 History and Significance Straightforward example of vernacular "Shirtwaist" style house.					
44 Description of Environment and Outbuildings					
45 Sources of Information Site visit. Kansas City Water Permit #29939					
46 Prepared by Joan Michalak					
47 Organization Historic Kansas City Foundation					
48 Date 8/31/78 49 Revision Date(s)					





HISTORIC INVENTORY


JA-AS-017-374

1 No		4. Present Name(s) Residence 3703 Holmes Street		1. No 2. County Jackson 3. Location of Negatives Historic Kansas City Foundation
2 County Jackson		5. Other Name(s)		
3 Location of Negatives Historic Kansas City Foundation				
6 Specific Location 3703 Holmes Street		16. Thematic Category Architecture		28. No. of Stories 2 1/2 29. Basement? Yes <input checked="" type="checkbox"/> No <input type="checkbox"/> 30. Foundation Material Cut stone 31. Wall Construction Stone & Frame 32. Roof Type & Material Crossed Gable; Comp Shingles 33. No. of Bays Front 3 Side 3 34. Wall Treatment Natural stone & asbestos siding 35. Plan Shape Irregular
7 City or Town If Rural, Township & Vicinity Kansas City, Missouri		17 Date(s) or Period 1907		
8 Site Plan with North Arrow E. 36th Street Holmes Gleed Ter		18 Style or Design Vernacular 19. Architect or Engineer 20. Contractor or Builder 21. Original Use, if apparent Residence 22. Present Use Residence 23. Ownership Public <input type="checkbox"/> Private <input checked="" type="checkbox"/>		
9 Coordinates Lat Long UTM A. 15/363990/4324780 B. 15/363980/4324000 C. 15/363190/4324000 D. 15/363250/4324810		24. Owner's Name & Address, if known Woodhead, Deborah L. 3703 Holmes, KCMO 64109		36. Changes (Explain in #42) Addition <input type="checkbox"/> Altered <input type="checkbox"/> Moved <input type="checkbox"/> 37. Condition Interior Unknown Exterior Good 38. Preservation Underway? Yes <input type="checkbox"/> No <input checked="" type="checkbox"/> 39. Endangered? By What? Yes <input type="checkbox"/> No <input checked="" type="checkbox"/> 40. Visible from Public Road? Yes <input checked="" type="checkbox"/> No <input type="checkbox"/> 41. Distance from and Frontage on Road Approx
10 Site <input type="checkbox"/> Building <input checked="" type="checkbox"/> Structure <input type="checkbox"/> Object <input type="checkbox"/>		25. Open to Public? Yes <input type="checkbox"/> No <input checked="" type="checkbox"/>		
11. On National Register? Yes <input type="checkbox"/> No <input checked="" type="checkbox"/> 12. Is It Eligible? Yes <input type="checkbox"/> No <input type="checkbox"/>		26. Local Contact Person or Organization Historic Kansas City Foundation 27. Other Surveys in Which Included None		
13. Part of Estab Hist Dist? Yes <input type="checkbox"/> No <input checked="" type="checkbox"/> 14. District Potent'l? Yes <input type="checkbox"/> No <input type="checkbox"/>		42. Further Description of Important Features Chimney is located on center front and pierces the gable. Porch is off set on southeast corner.		4. Present Name(s) Residence 3703 Holmes St. 
15 Name of Established District		43. History and Significance Contributes to overall character of neighborhood.		
44 Description of Environment and Outbuildings		45 Sources of Information Site visit. Kansas City Water Permit #32733		
46. Prepared by Joan Michalak		47. Organization Historic Kansas City Foundation		
48. Date 8/31/78		49. Revision Date(s)		



HISTORIC INVENTORY

JA-PS-017-375

1 No		4. Present Name(s) Residence 3704 Holmes Street		1. No
2 County Jackson		5. Other Name(s) Earl Kenyon Residence		
3 Location of Negatives Historic Kansas City Foundation				
6 Specific Location 3704 Holmes Street		16. Thematic Category Architecture	28. No. of Stories 1 1/2	2. County Jackson
7 City or Town If Rural, Township & Vicinity Kansas City, Missouri		17 Date(s) or Period 1909	29. Basement? Yes <input checked="" type="checkbox"/> No <input type="checkbox"/>	
8 Site Plan with North Arrow E 36th Street Holmes Street		18 Style or Design Tudor	30. Foundation Material cut stone	
		19. Architect or Engineer	31. Wall Construction Frame	4. Present Name(s) Residence 3704 Holmes Street
		20. Contractor or Builder	32. Roof Type & Material Gable; Comp. Shingles	
		21. Original Use, if apparent Residence	33. No. of Bays Front 3 Side 3	
		22 Present Use Residence	34. Wall Treatment Painted Stucco	5. Other Name(s) Earl Kenyon Residence
		23. Ownership Public <input type="checkbox"/> Private <input checked="" type="checkbox"/>	35. Plan Shape Rectangular	
		24. Owner's Name & Address, if known Gillaspy Clyde & Lida 3704 Holmes, KCMO 64109	36. Changes (Explain in #42) Addition <input type="checkbox"/> Altered <input type="checkbox"/> Moved <input type="checkbox"/>	
9 Coordinates Lat C. 15/363190/4324000 Long D. 15/363250/4324810		25. Open to Public? Yes <input type="checkbox"/> No <input checked="" type="checkbox"/>	37. Condition Interior Unknown Exterior Good	
10 Site <input type="checkbox"/> Building <input checked="" type="checkbox"/> Structure <input type="checkbox"/> Object <input type="checkbox"/>		26. Local Contact Person or Organization Historic Kansas City Foundation	38. Preservation Underway? Yes <input type="checkbox"/> No <input checked="" type="checkbox"/>	
11. On National Register? Yes <input type="checkbox"/> No <input checked="" type="checkbox"/>		27. Other Surveys in Which Included None	39. Endangered? By What? Yes <input type="checkbox"/> No <input checked="" type="checkbox"/>	
12 Is It Eligible? Yes <input type="checkbox"/> No <input type="checkbox"/>			40. Visible from Public Road? Yes <input checked="" type="checkbox"/> No <input type="checkbox"/>	
13 Part of Estab. Yes <input type="checkbox"/> Hist. Dist. ? No <input checked="" type="checkbox"/>			41. Distance from and Frontage on Road Approx	
14. District Potent'l? Yes <input type="checkbox"/> No <input type="checkbox"/>				
15 Name of Established District				
42. Further Description of Important Features Front roof slope pierced by three-bay dormer. Stone porch across front beneath roof overhang; two story stucco projection center of south side contains sleeping porches.				
43 History and Significance				
44 Description of Environment and Outbuildings				
45 Sources of Information Site visit. Kansas City Water Permit #38930 1910 Kansas City Directory		46. Prepared by Milton F. Perry 47. Organization Historic Kansas City Foundation 48. Date 7/30/77 49. Revision Date(s) 8/31/78		



HISTORIC INVENTORY

JA-AS-017-376

1 No		4. Present Name(s) Residence 3707 Holmes Street		1 No
2 County Jackson		5. Other Name(s) George W. Lincoln Residence		
3 Location of Negatives Historic Kansas City Foundation				2 County Jackson
6 Specific Location 3707 Holmes Street		16. Thematic Category Architecture		
7 City or Town If Rural, Township & Vicinity Kansas City, Missouri		17 Date(s) or Period 1909		4 Present Name(s) Residence 3707 Holmes Street
8 Site Plan with North Arrow E 37th Street		18 Style or Design Half-Timber		
		19 Architect or Engineer Shelby Kurfiss		28. No. of Stories 2 1/2
		20. Contractor or Builder George W. Lincoln		
9 Coordinates Lat C. 15/363190/4324000 Long D. 15/363250/4324810		21. Original Use, if apparent Residence		29. Basement? Yes <input checked="" type="checkbox"/> No <input type="checkbox"/>
10 Site <input type="checkbox"/> Building <input checked="" type="checkbox"/> Structure <input type="checkbox"/> Object <input type="checkbox"/>		22 Present Use Residence		
11. On National Register? Yes <input type="checkbox"/> No <input checked="" type="checkbox"/>		23. Ownership Public <input type="checkbox"/> Private <input checked="" type="checkbox"/>		30. Foundation Material Brick
12 Is It Eligible? Yes <input type="checkbox"/> No <input type="checkbox"/>		24. Owner's Name & Address, if known Sumnicht, Russel W & Iva 10235 Briar, Shawnee Msn, Ks. 66207		
13 Part of Estab Hist Dist? Yes <input type="checkbox"/> No <input checked="" type="checkbox"/>		25. Open to Public? Yes <input type="checkbox"/> No <input checked="" type="checkbox"/>		31. Wall Construction Frame & Brick
14. District Potent'l? Yes <input type="checkbox"/> No <input type="checkbox"/>		26. Local Contact Person or Organization Historic Kansas City Foundation		
15 Name of Established District		27. Other Surveys in Which Included None		32. Roof Type & Material Gable, Comp Shingles
42. Further Description of Important Features Entrance at northwest corner of street front; covered by small pediment. Stucco and half-timber over brick lower story; Gable End faces street.		43. History and Significance One of several houses built at this time by Lincoln, all of which are stuccoed. Lincoln was district passenger agent of the Chicago Great Western Railway (1909).		
44 Description of Environment and Outbuildings		46. Prepared by Milton F. Perry		5 Other Name(s) George W. Lincoln Residence
45 Sources of Information Site visit. Kansas City Water Permit #40345 Kansas City Building Permit #24309 1910 Kansas City Directory		47. Organization Historic Kansas City Foundation		
		48. Date 7/30/77		49. Revision Date(s) 8/31/78
		49. Revision Date(s)		

Photo



HISTORIC INVENTORY


JA-AS-017-377

1 No		4 Present Name(s) Residence, 3708 Holmes Street		1 No	
2 County Jackson		5 Other Name(s)		2 County Jackson	
3 Location of Negatives Historic Kansas City Foundation				4 Present Name(s) Residence, 3708 Holmes Street	
6 Specific Location 3708 Holmes Street		16 Thematic Category Architecture		28 No. of Stories 2 1/2	
7 City or Town If Rural, Township & Vicinity Kansas City, Missouri		17 Date(s) or Period 1922		29 Basement? Yes <input checked="" type="checkbox"/> No <input type="checkbox"/>	
8 Site Plan with North Arrow E 36th Street Holmes Street Gleed Ter.		18 Style or Design Colonial Revival		30 Foundation Material Cement	
		19 Architect or Engineer Unknown		31 Wall Construction Frame	
		20 Contractor or Builder Bingham Building Co.		32 Roof Type & Material Gable; Comp. Shingles	
		21 Original Use, if apparent Residence		33 No. of Bays Front 3 Side 2	
		22 Present Use Residence		34 Wall Treatment Painted Stucco	
		23 Ownership Public <input type="checkbox"/> Private <input checked="" type="checkbox"/>		35 Plan Shape Rect.	
9 Coordinates Lat Long A. 15/363990/4324780 B. 15/363980/4324000 C. 15/363190/4324000 D. 15/363250/4324810		24 Owner's Name & Address, if known Seese, Harry J. Jr. & W.F. 3708 Holmes St. K. C. Mo. 64109		36 Changes (Explain in #42) Addition <input type="checkbox"/> Altered <input type="checkbox"/> Moved <input type="checkbox"/>	
10 Site <input type="checkbox"/> Building <input checked="" type="checkbox"/> Structure <input type="checkbox"/> Object <input type="checkbox"/>		25 Open to Public? Yes <input type="checkbox"/> No <input checked="" type="checkbox"/>		37 Condition Interior Unknown Exterior Good	
11 On National Register? Yes <input type="checkbox"/> No <input checked="" type="checkbox"/>		26 Local Contact Person or Organization Historic Kansas City Foundation		38 Preservation Underway? Yes <input type="checkbox"/> No <input checked="" type="checkbox"/>	
12 Is Eligible? Yes <input type="checkbox"/> No <input type="checkbox"/>		27 Other Surveys in Which Included None		39 Endangered? By What? Yes <input type="checkbox"/> No <input checked="" type="checkbox"/>	
13 Part of Estab. Hist. Dist.? Yes <input type="checkbox"/> No <input checked="" type="checkbox"/>				40 Visible from Public Road? Yes <input checked="" type="checkbox"/> No <input type="checkbox"/>	
14 District Potent'l? Yes <input type="checkbox"/> No <input type="checkbox"/>				41 Distance from and Frontage on Road Approx	
15 Name of Established District					
42 Further Description of Important Features Three dormers in front roof slope; stucco pediment over entrance; unroofed porch at side of entrance.				5 Photo	
43 History and Significance One of several houses built at the same time, all of which are stuccoed.					
44 Description of Environment and Outbuildings					
45 Sources of Information Site visit. Kansas City Water Permit #68128 Kansas City Building Permit #40533				46 Prepared by Milton F. Perry 47 Organization Historic Kansas City Foundation 48 Date 7/30/77 49 Revision Date(s) 8/31/78	



HISTORIC INVENTORY

JA-AS-017-378

1 No		4 Present Name(s)		1 No County Jackson
2 County Jackson		3711 Holmes Street		
3 Location of Negatives Historic Kansas City Foundation		5 Other Name(s)		
6 Specific Location 3711 Holmes Street		16 Thematic Category Architecture		2 County Jackson
7 City or Town If Rural, Township & Vicinity Kansas City, Missouri		17 Date(s) or Period 1908		
8 Site Plan with North Arrow 		18 Style or Design Colonial Revival		
		19 Architect or Engineer		4 Present Name(s) 3711 Holmes Street
		20 Contractor or Builder		
		21 Original Use, if apparent Residence		
		22 Present Use Residence		
		23 Ownership Public <input type="checkbox"/> Private <input checked="" type="checkbox"/>		
9 Coordinates Lat C. 15/363190/4324000 Long D. 15/363250/4324810		24 Owner's Name & Address LEWIS MARY E & CRESTO JOHN & MARY J 3711 HOLMES KANSAS CITY MO 64109		
10 Site <input type="checkbox"/> Structure <input type="checkbox"/> Building <input checked="" type="checkbox"/> Object <input type="checkbox"/>		25 Public? <input type="checkbox"/> No <input checked="" type="checkbox"/>		
11 On National Register? Yes <input type="checkbox"/> No <input checked="" type="checkbox"/>		26 Local Contact Person or Organization Historic Kansas City Foundation		
12 Is It Eligible? Yes <input type="checkbox"/> No <input type="checkbox"/>		27 Other Surveys in Which Included None		
13 Part of Estab. Hist. Dist.? Yes <input type="checkbox"/> No <input checked="" type="checkbox"/>		14 District Potent'l? Yes <input type="checkbox"/> No <input type="checkbox"/>		
15 Name of Established District				
42 Further Description of Important Features Symmetrical arrangement of facade windows; some windows 8 over 1, some 4 over 1; arched portico over front door.				
43 History and Significance Contributes to quality of neighborhood.				
44 Description of Environment and Outbuildings				
45 Sources of Information Site visit. Kansas City Building Permit 2294 Kansas City Water Permit 37540		46 Prepared by Joan L. Michalak		
		47 Organization Historic Kansas City Foundation		
		48 Date 8/31/78		
		49 Revision Date(s)		



HISTORIC INVENTORY

JA-AS-017-379

1 No		4 Present Name(s) Residence, 3712 Holmes Street		1 No
2 County Jackson		5 Other Name(s)		
3 Location of Negatives Historic Kansas City Foundation				
6 Specific Location 3712 Holmes Street		16 Thematic Category Architecture	28 No of Stories 2 1/2	2 County Jackson
7 City or Town If Rural, Township & Vicinity Kansas City- Missouri		17 Date(s) or Period 1922	29 Basement? Yes <input checked="" type="checkbox"/> No <input type="checkbox"/>	
8 Site Plan with North Arrow E 36th Street		18 Style or Design Modified Tuscan	30 Foundation Material Concrete	
		19 Architect or Engineer Unknown	31 Wall Construction Frame	4 Present Name(s) Residence 3712 Holmes Street
		20 Contractor or Builder Bigham Building Company	32 Roof Type & Material Hip; Comp. Shingles	
		21 Original Use, if apparent Residence	33 No. of Bays Front 3 Side 3	
9 Coordinates UTM Lat Long		22 Present Use Residence	34 Wall Treatment Stucco	Residence 3712 Holmes Street
10 Site Building <input checked="" type="checkbox"/> Structure <input type="checkbox"/> Object <input type="checkbox"/>		23 Ownership Public <input type="checkbox"/> Private <input checked="" type="checkbox"/>	35 Plan Shape Rect.	
11 On National Register? Yes <input type="checkbox"/> No <input checked="" type="checkbox"/>		24 Owner's Name & Address, if known Strickland, Lottie B. 3712 Holmes St. Kansas City, Mo. 64109	36 Changes (Explain in #42) Addition <input type="checkbox"/> Altered <input type="checkbox"/> Moved <input type="checkbox"/>	
12 Is It Eligible? Yes <input type="checkbox"/> No <input type="checkbox"/>		25 Open to Public? Yes <input type="checkbox"/> No <input checked="" type="checkbox"/>	37 Condition Interior <input type="checkbox"/> Unknown <input type="checkbox"/> Exterior <input checked="" type="checkbox"/> Good <input type="checkbox"/>	
13 Part of Estab. Hist. Dist? Yes <input type="checkbox"/> No <input checked="" type="checkbox"/>		26 Local Contact Person or Organization Historic Kansas City Foundation	38 Preservation Underway? Yes <input type="checkbox"/> No <input checked="" type="checkbox"/>	
14 District Potent? Yes <input type="checkbox"/> No <input type="checkbox"/>		27 Other Surveys in Which Included None	39 Endangered? By What? Yes <input type="checkbox"/> No <input checked="" type="checkbox"/>	
15 Name of Established District		40 Visible from Public Road? Yes <input type="checkbox"/> No <input checked="" type="checkbox"/>		
42 Further Description of Important Features Entire house is covered with stucco. Entrance covered by small stucco porch in notch at southend of street side. Stucco covered chimney in center of street side.		41 Distance from and Frontage on Road		
43 History and Significance One of several houses built at his time, all of which are stuccoed.		46 Prepared by Milton Perry		
44 Description of Environment and Outbuildings Level lot; 1 1/2 story garage in rear of lot, south of house.		47 Organization Kansas City Historic Foundation		
45 Sources of Information Site visit Kansas City Water Permit #68129 Kansas City Building Permit 40534		48 Date 7/30/77		
		49 Revision Date(s) 8/31/78		




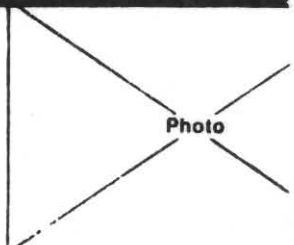
HISTORIC INVENTORY

JA-AS-017-380

1 No		4 Present Name(s) Residence, 3717 Holmes Street		1 No	
2 County Jackson		5 Other Name(s) Albert C. Wiser, Residence		2 County Jackson	
3 Location of Negatives Historic K.C. Foundation				4 Present Name(s) Residence, 3717 Holmes Street	
6 Specific Location 3717 Holmes Street		16 Thematic Category Architecture		28 No. of Stories 1 1/2	
7 City or Town If Rural, Township & Vicinity Kansas City, Missouri		17 Date(s) or Period 1908		29 Basement? Yes <input checked="" type="checkbox"/> No <input type="checkbox"/>	
8 Site Plan with North Arrow E. 36th Street Holmes St.		18 Style or Design Bungalow Western Stick		30 Foundation Material Cut Stone	
		19 Architect or Engineer A. Wiser		31 Wall Construction Frame	
		20 Contractor or Builder		32 Roof Type & Material Gable Comp. Shingles	
		21 Original Use, if apparent Residence		33 No. of Bays Front 3 Side 5	
		22 Present Use Residence		34 Wall Treatment Stone & Painted Shingles	
		23 Ownership Public <input type="checkbox"/> Private <input checked="" type="checkbox"/>		35 Plan Shape Rect.	
		24 Owner's Name & Address, if known Carll Anna F Hinkefent 3717 Holmes, KCMO 64109		36 Changes (Explain in #42) Addition <input type="checkbox"/> Altered <input type="checkbox"/> Moved <input type="checkbox"/>	
9 Coordinates Lat Long		25 Open to Public? Yes <input type="checkbox"/> No <input checked="" type="checkbox"/>		37 Condition Interior Unknown Exterior Good	
10 Site Building <input checked="" type="checkbox"/> Structure <input type="checkbox"/> Object <input type="checkbox"/>		26 Local Contact Person or Organization Historic K.C. Foundation		38 Preservation Underway? Yes <input type="checkbox"/> No <input checked="" type="checkbox"/>	
11 On National Register? Yes <input type="checkbox"/> No <input checked="" type="checkbox"/>		27 Other Surveys in Which Included None		39 Endangered? By What? Yes <input type="checkbox"/> No <input checked="" type="checkbox"/>	
12 Is It Eligible? Yes <input type="checkbox"/> No <input checked="" type="checkbox"/>				40 Visible from Public Road? Yes <input checked="" type="checkbox"/> No <input type="checkbox"/>	
13 Part of Estab Hist Dist? Yes <input type="checkbox"/> No <input checked="" type="checkbox"/>				41 Distance from and Frontage on Road	
14 District Potent'l? Yes <input type="checkbox"/> No <input checked="" type="checkbox"/>					
15 Name of Established District					
42 Further Description of Important Features Single story; to be hip roof; porch across front under roof overhand; entrance on southside, behind stone chimney.				Photo	
43 History and Significance Wiser (1909) was a draftsman for Shepard & Farrar, Architects.					
44 Description of Environment and Outbuildings					
45 Sources of Information Site Visit Kansas City Water Permit #36636 Kansas City Building Permit #22505 1909 Kansas City Directory Western Contractor Vol. 14 No. 23 6/3/08				46 Prepared by Milton F. Perry 47 Organization Historic K.C. Foundation 48 Date 7/30/77 49 Revision Date(s) 8/31/78	

5 Other Name(s)
Albert C. Wiser, Residence


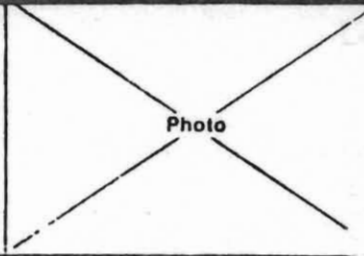


1 No		4. Present Name(s)		Residence 3718 Holmes Street	
2 County Jackson		5. Other Name(s)		George W. Lincoln Residence	
3 Location of Negatives Historic Kansas City Foundation					
6 Specific Location 3718 Holmes Street		16. Thematic Category Architecture		28. No. of Stories 2½	
7 City or Town If Rural, Township & Vicinity Kansas City, Missouri		17 Date(s) or Period 1911		29. Basement? Yes <input checked="" type="checkbox"/> No <input type="checkbox"/>	
8 Site Plan with North Arrow E. 36th Street		18 Style or Design Colonial Revival		30. Foundation Material Brick	
		19 Architect or Engineer Unknown		31. Wall Construction Stucco over Frame	
		20 Contractor or Builder George W. Lincoln		32. Roof Type & Material Gambrel; comp. shingle	
		21 Original Use, if apparent Residence		33. No. of Bays Front 3 Side	
		22 Present Use Residence		34. Wall Treatment Painted Stucco	
		23 Ownership Public <input type="checkbox"/> Private <input checked="" type="checkbox"/>		35. Plan Shape Rectangular	
(UTM) A. 15/363990/4324780 B. 15/363980/4324000		24. Owner's Name & Address, if known Poppie Albert R. & Wf. ET AL 3718 Holmes St. K. C. Mo. 64109		36. Changes Addition <input type="checkbox"/> (Explain Altered <input type="checkbox"/> in #42) Moved <input type="checkbox"/>	
9 Coordinates UTM Lat C. 15/363190/4324000 Long D. 15/363250/4324810		25. Open to Public? Yes <input type="checkbox"/> No <input checked="" type="checkbox"/>		37. Condition Interior Unknown Exterior Good	
10 Site <input type="checkbox"/> Structure <input type="checkbox"/> Building <input checked="" type="checkbox"/> Object <input type="checkbox"/>		26 Local Contact Person or Organization Historic Kansas City Foundation		38. Preservation Underway? Yes <input type="checkbox"/> No <input checked="" type="checkbox"/>	
11 On National Register? Yes <input type="checkbox"/> No <input checked="" type="checkbox"/>		27. Other Surveys in Which Included None		39. Endangered? By What? Yes <input type="checkbox"/> No <input checked="" type="checkbox"/>	
12 Is It Eligible? Yes <input type="checkbox"/> No <input type="checkbox"/>				40. Visible from Public Road? Yes <input checked="" type="checkbox"/> No <input type="checkbox"/>	
13 Part of Estab Hist Dist? Yes <input type="checkbox"/> No <input checked="" type="checkbox"/>				41. Distance from and Frontage on Road Approx	
14 District Potent'l? Yes <input type="checkbox"/> No <input type="checkbox"/>					
15 Name of Established District					
42. Further Description of Important Features Completely stuccoed; brick chimney in center of south wall; unroofed porch across front; columned portico over entrance.					
43 History and Significance One of several houses built by Lincoln - all of which are stuccoed.					
44 Description of Environment and Outbuildings					
45 Sources of Information Site visit Kansas City Water Permit #47209 Kansas City Building Permit #27037 1912 Kansas City Directory		46. Prepared by Milton F. Perry		47. Organization Historic Kansas City Foundation	
		48. Date 7/30/77		49. Revision Date(s) 8/31/78	



HISTORIC INVENTORY

JA-95-017-382

1 No		4 Present Name(s)		1 No	
2 County Jackson		Residence, 3720 Holmes Street		2 County Jackson	
3 Location of Negatives Historic Kansas City Foundation		5 Other Name(s)		4 Present Name(s) Residence, 3720 Holmes Street	
6 Specific Location 3720 Holmes Street		16 Thematic Category Architecture		28 No. of Stories 2 1/2	
7 City or Town If Rural, Township & Vicinity Kansas City, Missouri		17 Date(s) or Period 1912		29 Basement? Yes <input checked="" type="checkbox"/> No <input type="checkbox"/>	
8 Site Plan with North Arrow 		18 Style or Design Colonial Revival		30 Foundation Material Brick	
		19 Architect or Engineer		31 Wall Construction Stucco over frame	
		20 Contractor or Builder		32 Roof Type & Material Gable; comp shingles	
		21 Original Use, if apparent Residence		33 No. of Bays Front 4 Side 6	
		22 Present Use Residence		34 Wall Treatment Painted stucco	
		23 Ownership Public <input type="checkbox"/> Private <input checked="" type="checkbox"/>		35 Plan Shape Rect.	
9 Coordinates Lat Long A. 15/363990/4324780 B. 15/363980/4324000 C. 15/363190/4324000 D. 15/363250/4324810		24 Owner's Name & Address, if known Vanderpool, Tom & wf 3720 Holmes, KCMO 64109		36 Changes (Explain in #42) Addition <input type="checkbox"/> Altered <input type="checkbox"/> Moved <input type="checkbox"/>	
10 Site <input type="checkbox"/> Building <input checked="" type="checkbox"/> Structure <input type="checkbox"/> Object <input type="checkbox"/>		25 Open to Public? Yes <input type="checkbox"/> No <input checked="" type="checkbox"/>		37 Condition Interior Unknown Exterior Good	
11 On National Register? Yes <input type="checkbox"/> No <input checked="" type="checkbox"/>		26 Local Contact Person or Organization Historic Kansas City Foundation		38 Preservation Underway? Yes <input type="checkbox"/> No <input checked="" type="checkbox"/>	
12 Is It Eligible? Yes <input type="checkbox"/> No <input type="checkbox"/>		27 Other Surveys in Which Included None		39 Endangered? By What? Yes <input type="checkbox"/> No <input checked="" type="checkbox"/>	
13 Part of Estab Hist Dist? Yes <input type="checkbox"/> No <input checked="" type="checkbox"/>				40 Visible from Public Road? Yes <input checked="" type="checkbox"/> No <input type="checkbox"/>	
14 District Potent'l? Yes <input type="checkbox"/> No <input type="checkbox"/>				41 Distance from and Frontage on Road Approx	
15 Name of Established District					
42 Further Description of Important Features Gable end faces street; porch across front and south side. Gable roof slopes over sweeping curves. Entrance is under 2nd story overhand on south side. Massive tuscan columns with brackets support porch.				Photo 	
43 History and Significance Contributes to the overall quality of the neighborhood.					
44 Description of Environment and Outbuildings Large, level landscaped lot.					
45 Sources of Information Site visit. Kansas City Water Permit 48941 Kansas City Building Permit 28881				46 Prepared by Milton F. Perry	
				47 Organization Historic Kansas City Foundation	
				48 Date 7/30/77	
				49 Revision Date(s) 8/31/78	



HISTORIC INVENTORY

JA-AS-017-383

1 No		4 Present Name(s) Residence 3721 Holmes Street		1. No 2. County Jackson 4. Present Name(s) Residence 3721 Holmes St. 5. Other Name(s) William R. Draper Residence
2 County Jackson		5. Other Name(s) William R. Draper Residence		
3 Location of Negatives Historic Kansas City Foundation				
6 Specific Location 3721 Holmes Street		16. Thematic Category Architecture	28. No. of Stories 2	2. County Jackson 4. Present Name(s) Residence 3721 Holmes St. 5. Other Name(s) William R. Draper Residence
7 City or Town If Rural, Township & Vicinity Kansas City, Missouri		17 Date(s) or Period 1906	29. Basement? Yes <input checked="" type="checkbox"/> No <input type="checkbox"/>	
8 Site Plan with North Arrow E 36th Street Holmes Gleed Terrace		18. Style or Design Colonial Revival	30. Foundation Material Cement	
		19. Architect or Engineer Unknown	31. Wall Construction Frame	
		20. Contractor or Builder Unknown	32. Roof Type & Material Gable, Comp Siding	
		21. Original Use, if apparent Residence	33. No. of Bays Front 2 Side 4	
		22. Present Use Residence	34. Wall Treatment Painted shingles	
		23. Ownership Public <input type="checkbox"/> Private <input checked="" type="checkbox"/>	35. Plan Shape Rectangular	
		24. Owner's Name & Address, if known Pennington, Harry L & Helen S 3721 Holmes KCMO 64109	36. Changes (Explain in #42) Addition <input type="checkbox"/> Altered <input type="checkbox"/> Moved <input type="checkbox"/>	
		25. Open to Public? Yes <input type="checkbox"/> No <input checked="" type="checkbox"/>	37. Condition Interior Unknown Exterior Good	
9 Coordinates Lat Long UTM A. 15/363990/4324780 B. 15/363980/4324000 C. 15/363190/4324000 D. 15/363250/4324810		26. Local Contact Person or Organization Historic Kansas City Foundation	38. Preservation Underway? Yes <input type="checkbox"/> No <input checked="" type="checkbox"/>	2. County Jackson 4. Present Name(s) Residence 3721 Holmes St. 5. Other Name(s) William R. Draper Residence
10 Site <input type="checkbox"/> Building <input checked="" type="checkbox"/> Structure <input type="checkbox"/> Object <input type="checkbox"/>		27. Other Surveys in Which Included None	39. Endangered? By What? Yes <input type="checkbox"/> No <input checked="" type="checkbox"/>	
11. On National Register? Yes <input type="checkbox"/> No <input checked="" type="checkbox"/>			40. Visible from Public Road? Yes <input checked="" type="checkbox"/> No <input type="checkbox"/>	
12 Is It Eligible? Yes <input type="checkbox"/> No <input type="checkbox"/>			41. Distance from and Frontage on Road Approx	
13 Part of Estab Hist Dist? Yes <input type="checkbox"/> No <input checked="" type="checkbox"/>				
14. District Potent'l? Yes <input type="checkbox"/> No <input type="checkbox"/>				
15 Name of Established District				
42. Further Description of Important Features Gable end faces street. Porch along south side. Entrance on south. Cement drive along south. Brick chimney in center of street side. Porch on south - its roof is a continuation of the roof on the house.		Photo		
43. History and Significance Contributes to character of neighborhood				
44 Description of Environment and Outbuildings				
45 Sources of Information Site visit. Kansas City Water Permit #31801 1910 Kansas City Directory		46. Prepared by Joan Michalak 47. Organization Historic Kansas City Foundation 48. Date 8/31/78		




102.

Office of Historic Preservation, P.O. Box 176, Jefferson City, Missouri 65101

HISTORIC INVENTORY

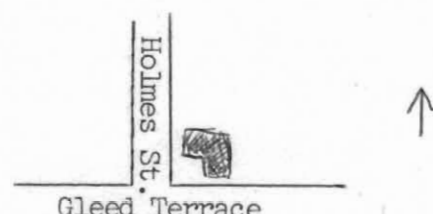
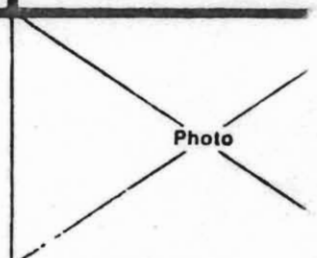
JA-AS-017-384

1 No		4 Present Name(s) Residence, 3724 Holmes Street		1 No	
2 County Jackson		5 Other Name(s)		2 County Jackson	
3 Location of Negatives Historic Kansas City Foundation				4 Present Name(s) Residence 3724 Holmes Street	
6 Specific Location 3724 Holmes Street		16 Thematic Category Architecture		28 No. of Stories 2	
7 City or Town If Rural, Township & Vicinity Kansas City, Missouri		17 Date(s) or Period 1924		29 Basement? Yes <input checked="" type="checkbox"/> No <input type="checkbox"/>	
8 Site Plan with North Arrow 		18 Style or Design Colonial Revival		30 Foundation Material Brick	
		19 Architect or Engineer Unknown		31 Wall Construction Frame	
		20 Contractor or Builder Unknown		32 Roof Type & Material Gambrel; Wood Shingles	
		21 Original Use, if apparent Residence		33 No. of Bays Front 3 Side 3	
		22 Present Use Residence		34 Wall Treatment Painted	
		23 Ownership Public <input type="checkbox"/> Private <input checked="" type="checkbox"/>		35 Plan Shape Rect.	
9 Coordinates A. 15/363990/4324780 B. 15/363980/4324000 C. 15/363190/4324000 D. 15/363250/4324810		24 Owner's Name & Address, if known Carlson, Ronald D. & Patricia, 9101 Ensley, Shawnee Mission, KS66206		36 Changes (Explain in #42) Addition <input type="checkbox"/> Altered <input type="checkbox"/> Moved <input type="checkbox"/>	
10 Site <input type="checkbox"/> Building <input checked="" type="checkbox"/> Structure <input type="checkbox"/> Object <input type="checkbox"/>		25 Open to Public? Yes <input type="checkbox"/> No <input checked="" type="checkbox"/>		37 Condition Interior <input type="checkbox"/> Unknown Exterior <input type="checkbox"/> Good	
11 On National Register? Yes <input type="checkbox"/> No <input checked="" type="checkbox"/>		26 Local Contact Person or Organization Historic Kansas City Foundation		38 Preservation Underway? Yes <input type="checkbox"/> No <input checked="" type="checkbox"/>	
12 Is It Eligible? Yes <input type="checkbox"/> No <input type="checkbox"/>		27 Other Surveys in Which Included None		39 Endangered? By What? Yes <input type="checkbox"/> No <input checked="" type="checkbox"/>	
13 Part of Estab Hist. Dist.? Yes <input type="checkbox"/> No <input checked="" type="checkbox"/>				40 Visible from Public Road? Yes <input checked="" type="checkbox"/> No <input type="checkbox"/>	
14 District Potent'l? Yes <input type="checkbox"/> No <input type="checkbox"/>				41 Distance from and Frontage on Road Approx	
15 Name of Established District				5	
42 Further Description of Important Features Gable pediment over entrance, center of street side; porte cochere at north end.				Photo	
43 History and Significance Contributes to character of neighborhood.					
44 Description of Environment and Outbuildings					
45 Sources of Information Site visit. Kansas City Water Permit #78271		46 Prepared by Milton F. Perry		47 Organization Historic Kansas City Foundation	
		48 Date 7/30/77		49 Revision Date(s) 8/31/78	



HISTORIC INVENTORY



JA-AS-017-385

1 No		4 Present Name(s) 3727 Holmes Street		1. No 2. County Jackson 3. Present Name(s) 3727 Holmes Street	
2 County Jackson		5 Other Name(s) Harry Oppenstein Residence			
3 Location of Negatives Historic Kansas City Foundation					
6 Specific Location 3727 Holmes Street		16. Thematic Category Architecture	28. No. of Stories 2 1/2	4. Present Name(s) 3727 Holmes Street	
7 City or Town If Rural, Township & Vicinity Kansas City, Missouri		17 Date(s) or Period 1909	29. Basement? Yes <input checked="" type="checkbox"/> No <input type="checkbox"/>		
8 Site Plan with North Arrow 		18 Style or Design French Norman	30. Foundation Material Stone		
		19. Architect or Engineer Selby H. Kuefiss	31. Wall Construction Frame & stucco		
		20. Contractor or Builder Charles A. Doty	32. Roof Type & Material Hip; shingle		
		21. Original Use, if apparent Residence	33. No. of Bays Front 3 Side 3		
		22. Present Use Residence	34. Wall Treatment Stucco		
		23. Ownership Public <input type="checkbox"/> Private <input checked="" type="checkbox"/>	35. Plan Shape irregular		
		24. Owner's Name & Address, if known Sims, William H & Kitty B 3727 Holmes, KCMO 64109	36. Changes (Explain in #42) Addition: <input type="checkbox"/> Moved: <input type="checkbox"/>		
		25. Open to Public? Yes <input type="checkbox"/> No <input checked="" type="checkbox"/>	37. Condition Interior Unknown Exterior Good		
9 Coordinates Lat Long UTM A. 15/363990/4324780 B. 15/363980/4324000 C. 15/363190/4324000 D. 15/363250/4324810		26. Local Contact Person or Organization Historic Kansas City Foundation	38. Preservation Underway? Yes <input type="checkbox"/> No <input checked="" type="checkbox"/>		5. Other Name(s) Harry Oppenstein residence
10 Site: <input type="checkbox"/> Building <input checked="" type="checkbox"/> Structure: <input type="checkbox"/> Object: <input type="checkbox"/>		27. Other Surveys in Which Included Kansas City Landmarks Inventory 1972	39. Endangered? By What? Yes <input type="checkbox"/> No <input checked="" type="checkbox"/>		
11. On National Register? Yes <input type="checkbox"/> No <input checked="" type="checkbox"/>			40. Visible from Public Road? Yes <input checked="" type="checkbox"/> No <input type="checkbox"/>		
12 Is It Eligible? Yes <input type="checkbox"/> No <input type="checkbox"/>			41. Distance from and Frontage on Road Approx		
13 Part of Estab Hist Dist? Yes <input type="checkbox"/> No <input checked="" type="checkbox"/>					
14. District Potent'l? Yes <input type="checkbox"/> No <input type="checkbox"/>					
15 Name of Established District					
42. Further Description of Important Features House faces the corner; single story porch across south and west sides. Exposed rafters; roof steeply pitched and of varying heights.					
43. History and Significance Unusual style building for this neighborhood.					
44. Description of Environment and Outbuildings					
45. Sources of Information Site visit. Kansas City Water Permit 39440 1910 Kansas City Directory Western Contractor, May 26, 1909 vol. 16 No 21 p 10 April 21, 1909, vol 16, No 16, p 12 Kansas City Star, May 23, 1909			46. Prepared by Joan L Michalak 47. Organization Historic Kansas City Foundation 48. Date 8/31/78 49. Revision Date(s)		



HISTORIC INVENTORY

JAS-07-386

1 No		4 Present Name(s) Residence, 3728 Holmes Street		1 No
2 County Jackson		5 Other Name(s) John W. Speas Residence		
3 Location of Negatives Historic Kansas City Foundation				
6 Specific Location 3728 Holmes Street		16. Thematic Category Architecture	28. No. of Stories 2 1/2	2. County Jackson
7 City or Town If Rural, Township & Vicinity Kansas City, Missouri		17 Date(s) or Period 1924	29. Basement? Yes <input checked="" type="checkbox"/> No <input type="checkbox"/>	
8 Site Plan with North Arrow 		18 Style or Design Prairie School	30. Foundation Material Cut stone	
		19 Architect or Engineer C. M. Jespersen	31. Wall Construction Brick	4 Present Name(s) Residence, 3728 Holmes Street
		20 Contractor or Builder Agee (Block) Construction Co.	32. Roof Type & Material Hip; shingles	
		21. Original Use, if apparent Residence	33. No. of Bays Front 6 Side 2	
		22 Present Use Residence	34. Wall Treatment Brick	5 Other Name(s) John W. Speas Residence
		23 Ownership Public <input type="checkbox"/> Private <input checked="" type="checkbox"/>	35. Plan Shape Rectangular	
		24. Owner's Name & Address, if known Jennings Dev Co Inc 1401 W Lexington, Independence, Mo. 64052	36. Changes (Explain in #42) Addition <input type="checkbox"/> Altered <input type="checkbox"/> Moved <input type="checkbox"/>	
9 Coordinates UTM Lat C. 15/363190/4324000 Long D. 15/363250/4324810		25. Open to Public? Yes <input type="checkbox"/> No <input checked="" type="checkbox"/>	37. Condition Interior Unknown Exterior Good	
10 Site <input type="checkbox"/> Building <input checked="" type="checkbox"/> Structure <input type="checkbox"/> Object <input type="checkbox"/>		26. Local Contact Person or Organization Historic Kansas City Foundation	38. Preservation Underway? Yes <input type="checkbox"/> No <input checked="" type="checkbox"/>	
11. On National Register? Yes <input type="checkbox"/> No <input checked="" type="checkbox"/> 12 Is II Eligible? Yes <input type="checkbox"/> No <input type="checkbox"/>		27. Other Surveys in Which Included None	39. Endangered? By What? Yes <input type="checkbox"/> No <input checked="" type="checkbox"/>	
13 Part of Estab Hist Dist? Yes <input type="checkbox"/> No <input checked="" type="checkbox"/> 14. District Potent'l? Yes <input type="checkbox"/> No <input type="checkbox"/>			40. Visible from Public Road? Yes <input checked="" type="checkbox"/> No <input type="checkbox"/>	
15 Name of Established District			41. Distance from and Frontage on Road Approx	
42. Further Description of Important Features Low center block; flanking single story projections at each end. Brick portico with three arches at entrance.				
43. History and Significance John W. Speas was a Kansas City distiller (Monarch Vinegar Co.) and public-spirited citizen.				
44. Description of Environment and Outbuildings Sited on crown of a hill in the center of rolling landscaped property.				
45. Sources of Information Site visit. Kansas City Water Permit #70331 Carrie Westlake Whitney, Kansas City Missouri; Its History and Its People (Chicago, The S. J. Clarke Publishing Co. 1930) III, 299. Western Contractor, Oct. 4, 19, 22, p. 36 K. C. Building Permit 13325			46. Prepared by Milton F. Perry 47. Organization Historic Kansas City Foundation 48. Date 8/31/78 49. Revision Date(s)	




197

Office of Historic Preservation, P.O. Box 176, Jefferson City, Missouri 65101

HISTORIC INVENTORY

JA-AS-017-387

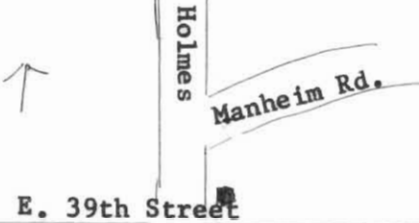
1 No		4 Present Name(s) Residence, 3863 Holmes Street		1 No	
2 County Jackson		5 Other Name(s) Thomas R. Wight-Grace Sheridan Wight Residence		2 County Jackson	
3 Location of Negatives Historic Kansas City Foundation				4 Present Name(s) Residence, 3863 Holmes Street	
6 Specific Location 3863 Holmes Street		16 Thematic Category Architecture		28 No. of Stories 2 1/2	
7 City or Town If Rural, Township & Vicinity Kansas City, Missouri		17 Date(s) or Period 1908		29 Basement? Yes <input checked="" type="checkbox"/> No <input type="checkbox"/>	
8 Site Plan with North Arrow ↑ MANHEIM RD. ↑ HOLMES		18 Style or Design Box Vernacular		30 Foundation Material Cut stone	
		19 Architect or Engineer Thomas E. Wight		31 Wall Construction Frame	
		20 Contractor or Builder George L. Brown & Son		32 Roof Type & Material Hip; comp. shingles	
		21 Original Use, if apparent Residence		33 No. of Bays Front 3 Side 3	
		22 Present Use Residence		34 Wall Treatment Painted stucco	
		23 Ownership Public <input type="checkbox"/> Private <input checked="" type="checkbox"/>		35 Plan Shape Square	
9 Coordinates UTM A. 15/363990/4324780 B. 15/363980/4324000 C. 15/363190/4324000 D. 15/363250/4324810		24 Owner's Name & Address, if known Benskin, Judith 3863 Holmes, K.C.MO. 64109		36 Changes (Explain in #42) Addition <input type="checkbox"/> Moved <input type="checkbox"/>	
10 Site <input type="checkbox"/> Building <input checked="" type="checkbox"/> Structure <input type="checkbox"/> Object <input type="checkbox"/>		25 Open to Public? Yes <input type="checkbox"/> No <input checked="" type="checkbox"/>		37 Condition Interior Unknown Exterior Good	
11 On National Register? Yes <input type="checkbox"/> No <input checked="" type="checkbox"/>		26 Local Contact Person or Organization Historic Kansas City Foundation		38 Preservation Underway? Yes <input type="checkbox"/> No <input checked="" type="checkbox"/>	
12 Is Eligible? Yes <input type="checkbox"/> No <input type="checkbox"/>		27 Other Surveys in Which Included None		39 Endangered? By What? Yes <input type="checkbox"/> No <input checked="" type="checkbox"/>	
13 Part of Estab. Hist. Dist.? Yes <input type="checkbox"/> No <input checked="" type="checkbox"/>				40 Visible from Public Road? Yes <input checked="" type="checkbox"/> No <input type="checkbox"/>	
14 District Potent'l? Yes <input type="checkbox"/> No <input type="checkbox"/>				41 Distance from and Frontage on Road Approx	
15 Name of Established District					
42 Further Description of Important Features Shed dormer in front roof; unroofed porch across front; roof over entrance way; stone chimney, north side of house.					
43 History and Significance Thomas R. Wight was a prominent local architect (Wight & Wight: Wm. Rockhill Nelson Gallery of Art; Kansas City Life Insurance Building; Wyandotte County Court House). Grace Sheridan Wight (wife) was a local philanthropist.					
44 Description of Environment and Outbuildings Site is above street grade; cut stone retaining wall; stucco garage in rear of house. Added in 1911.					
45 Sources of Information Site visit. Kansas City Water Permit #36393 Kansas City Building Permit #5144 Sara Mullins Baldwin (ed) Who's Who in Kansas City, 1930 (Hebron, N.E.; Robert M. Baldwin Corp.), 210 1909 Kansas City Directory Western Contractor June 24, 1908, p. 13				46 Prepared by Milton F. Perry 47 Organization Historic Kansas City Foundation 48 Date 7/30/77 49 Revision Date(s) 8/31/78	

2 County
Jackson4 Present Name(s)
Residence, 3863 Holmes Street5 Other Name(s)
Thomas R. Wight-Grace Sheridan Wight Res.



HISTORIC INVENTORY

JAAS-017-388

1 No		4 Present Name(s)	
2 County Jackson		3867 Holmes Street	
3 Location of Negatives Historic Kansas City Foundation		5 Other Name(s)	
6 Specific Location 3867 Holmes Street		16 Thematic Category Architecture	
7 City or Town If Rural, Township & Vicinity Kansas City, Missouri		17 Date(s) or Period 1908	
8 Site Plan with North Arrow 		18 Style or Design Colonial Revival	
		19 Architect or Engineer	
		20 Contractor or Builder C. S. Brown	
		21 Original Use, if apparent Residence	
		22 Present Use Residence	
		23 Ownership Public <input type="checkbox"/> Private <input checked="" type="checkbox"/>	
9 Coordinates UTM A. 15/363990/4324780 B. 15/363980/4324000 C. 15/363190/4324000 D. 15/363250/4324810		24 Owner's Name & Address, if known Lillian M. Lawson 3867 Holmes Street Kansas City, Mo. 64109	
10 Site <input type="checkbox"/> Structure <input type="checkbox"/> Building <input checked="" type="checkbox"/> Object <input type="checkbox"/>		25 Open to Public? Yes <input type="checkbox"/> No <input checked="" type="checkbox"/>	
11 On National Register? Yes <input type="checkbox"/> No <input checked="" type="checkbox"/>		26 Local Contact Person or Organization Historic Kansas City Foundation	
12 Is It Eligible? Yes <input type="checkbox"/> No <input type="checkbox"/>		27 Other Surveys in Which Included None	
13 Part of Estab Hist. Dist.? Yes <input type="checkbox"/> No <input checked="" type="checkbox"/>		28 No. of Stories 2 1/2	
14 District Potent'l? Yes <input type="checkbox"/> No <input type="checkbox"/>		29 Basement? Yes <input checked="" type="checkbox"/> No <input type="checkbox"/>	
15 Name of Established District		30 Foundation Material cut stone	
		31 Wall Construction frame & stone	
		32 Roof Type & Material Gable & Comp. Shingles	
		33 No. of Bays Front 3 Side 2	
		34 Wall Treatment cut stone stucco & wood shingles	
		35 Plan Shape Rect.	
		36 Changes (Explain in #42) Addition <input type="checkbox"/> Altered <input type="checkbox"/> Moved <input type="checkbox"/>	
		37 Condition Interior Unknown Exterior Good	
		38 Preservation Underway? Yes <input type="checkbox"/> No <input checked="" type="checkbox"/>	
		39 Endangered? By What? Yes <input type="checkbox"/> No <input checked="" type="checkbox"/>	
		40 Visible from Public Road? Yes <input checked="" type="checkbox"/> No <input type="checkbox"/>	
		41 Distance from and Frontage on Road Approx	
42 Further Description of Important Features Three dormers in front roof slope; gables and eaves project; porch across first story supported by large rectangular stone posts. Stuccoed parapet across top of porch. Stone chimney pierces gable south end.			
43 History and Significance Contributes to the architectural integrity of the district.			
44 Description of Environment and Outbuildings Garage added in rear of property in 1909.			
45 Sources of Information Site visit. Kansas City Building Permit #23125, 45879 Kansas City Water Permit #37371		46 Prepared by Joan Michalak 47 Organization Historic Kansas City Foundation 48 Date 8/31/78 49 Revision Date(s)	

Jackson

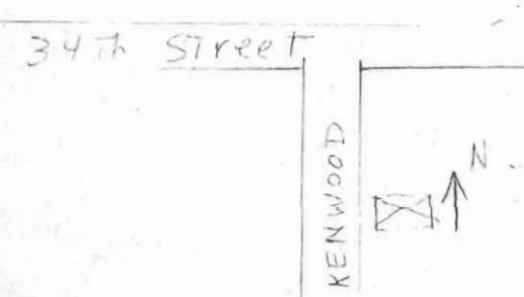
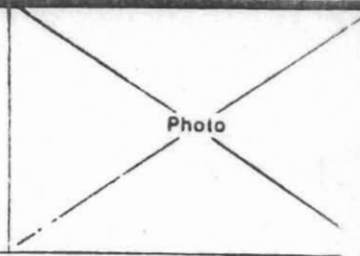
3867 Holmes Street

Photo



HISTORIC INVENTORY

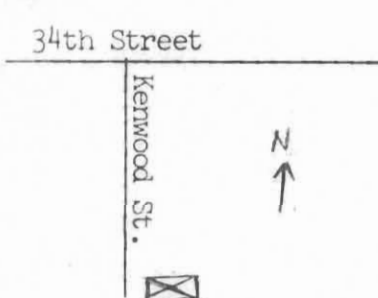
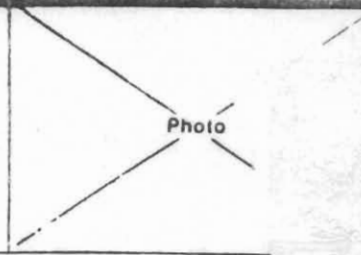
JA-AS-017-389

1 No		4 Present Name(s)		1 No	
2 County Jackson		Residence, 3407 Kenwood Street		2 County Jackson	
3 Location of Negatives Historic KC Foundation		5 Other Name(s)		4 Present Name(s) Residence, 3407 Kenwood	
6 Specific Location 3407 Kenwood		16 Thematic Category Architecture		28 No. of Stories 1 1/2	
7 City or Town, If Rural, Township & Vicinity Kansas City, Missouri		17 Date(s) or Period 1908		29 Basement? Yes <input checked="" type="checkbox"/> No	
8 Site Plan with North Arrow 		18 Style or Design Bungalow		30 Foundation Material Block	
		19 Architect or Engineer		31 Wall Construction Brick	
		20 Contractor or Builder F. J. Kast		32 Roof Type & Material Gabled/shingle	
		21 Original Use, if apparent Residence		33 No. of Bays Front 2 Side 5	
		22 Present Use Residence		34 Wall Treatment Natural	
		23 Ownership Public <input type="checkbox"/> Private <input checked="" type="checkbox"/>		35 Plan Shape Rectangle	
		24 Owner's Name & Address, if known		36 Changes (Explain in #42) Addition <input type="checkbox"/> Altered <input type="checkbox"/> Moved <input type="checkbox"/>	
UTM A15/364129/4327269 B15/364015/4324770 C15/362840/4324840 D15/363015/4327410		Open to Public? Yes <input type="checkbox"/> No <input checked="" type="checkbox"/>		37 Condition Interior <input type="checkbox"/> Exterior <input type="checkbox"/>	
10 Site Building <input checked="" type="checkbox"/> Structure Object <input type="checkbox"/>		26 Local Contact Person or Organization HKCF		38 Preservation Underway? Yes <input checked="" type="checkbox"/> No	
11 On National Register? Yes <input type="checkbox"/> No <input checked="" type="checkbox"/>		27 Other Surveys in Which Included None		39 Endangered? By What? Yes <input type="checkbox"/> No <input checked="" type="checkbox"/>	
12 Is It Eligible? Yes <input type="checkbox"/> No <input checked="" type="checkbox"/>				40 Visible from Public Road? Yes <input checked="" type="checkbox"/> No	
13 Part of Estab Hist Dist? Yes <input type="checkbox"/> No <input checked="" type="checkbox"/>				41 Distance from and Frontage on Road 15' x 15'	
14 District Potential? Yes <input type="checkbox"/> No <input checked="" type="checkbox"/>					
15 Name of Established District					
42 Further Description of Important Features Shingled gable end over porch.				5 Other Name(s) 	
43 History and Significance One of several bungalow designs built by Kast for E. W. Hayes in the survey area.					
44 Description of Environment and Outbuildings Well maintained yard,					
45 Sources of Information Site visit. Kansas City Water Permit 35677 Kansas City Building Permit 22167				46 Prepared by Milton F. Perry	
				47 Organization HKCF	
				48 Date 6/19/78	
				49 Revision Date(s)	



HISTORIC INVENTORY


JA-AS-017-390

1 No		4 Present Name(s) Residence 3411 Kenwood Street		1 No	
2 County Jackson		5 Other Name(s)		2 County Jackson	
3 Location of Negatives HKCF				4 Present Name(s) Residence 3411 Kenwood Street	
6 Specific Location 3411 Kenwood Street		16 Thematic Category Architecture		28 No of Stories 1	
7 City or Town If Rural, Township & Vicinity Kansas City, Mo.		17 Date(s) or Period 1908		29 Basement? Yes <input type="checkbox"/> No <input checked="" type="checkbox"/>	
8 Site Plan with North Arrow 		18 Style or Design Bungalow		30 Foundation Material Stone	
		19 Architect or Engineer		31 Wall Construction Brick	
		20 Contractor or Builder F. J. Kast		32 Roof Type & Material hip/comp shingle	
		21 Original Use, if apparent		33 No. of Bays Front 2 Side 4	
		22 Present Use Residence		34 Wall Treatment Natural	
		23 Ownership Public <input type="checkbox"/> Private <input checked="" type="checkbox"/>		35 Plan Shape Rectangular	
		24 Owner's Name & Address, if known		36 Changes (Explain in #42) Addition <input checked="" type="checkbox"/> Altered <input type="checkbox"/> Moved <input type="checkbox"/>	
				37 Condition Interior <input type="checkbox"/> Exterior <input type="checkbox"/>	
A15/364129/4327269 B15/364015/4324770 C15/362840/4324840 D15/363015/4327410		25 Open to Public? Yes <input type="checkbox"/> No <input checked="" type="checkbox"/>		38 Preservation Underway? Yes <input type="checkbox"/> No <input checked="" type="checkbox"/>	
10 Site: Building <input checked="" type="checkbox"/> Structure: Object <input type="checkbox"/>		26 Local Contact Person or Organization HKCF		39 Endangered? By What? Yes <input type="checkbox"/> No <input checked="" type="checkbox"/>	
11 On National Register? Yes <input type="checkbox"/> No <input checked="" type="checkbox"/>		27 Other Surveys in Which Included		40 Visible from Public Road? Yes <input checked="" type="checkbox"/> No <input type="checkbox"/>	
12 Is It Eligible? Yes <input type="checkbox"/> No <input type="checkbox"/>				41 Distance from and Frontage on Road 15'/15'	
13 Part of Estab Hist Dist? Yes <input type="checkbox"/> No <input checked="" type="checkbox"/>					
14 District Potent'l? Yes <input type="checkbox"/> No <input type="checkbox"/>					
5 Name of Established District					
42 Further Description of Important Features Clapboard, 2-story addition to rear.				Photo 	
43 History and Significance One of seven houses built for Elihu W. Hayes by Kast. A variation of several bungalow designs.					
44 Description of Environment and Outbuildings Garage to rear.					
45 Sources of Information Site Visit Kansas City Water Permit 35679 Kansas City Building Permit 22167		46 Prepared by Milton F. Perry		47 Organization HKCF	
		48 Date 5/23/78		49 Revision Date(s)	



HISTORIC INVENTORY

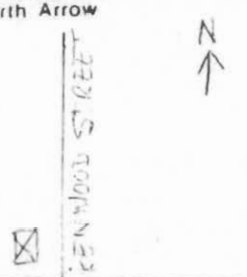
JA-AS-D17-391

1 No		4 Present Name(s)		1 No	
2 County Jackson		Residence, 3415 Kenwood Street		2 County Jackson	
3 Location of Negatives Historic KC Foundation		5 Other Name(s)		4 Present Name(s) Residence, 3415 Kenwood Street	
6 Specific Location 3415 Kenwood Street		16 Thematic Category Architecture		28. No. of Stories 1	
7 City or Town II Rural, Township & Vicinity Kansas City, Missouri		17 Date(s) or Period 1908		29. Basement? Yes <input checked="" type="checkbox"/> No	
8 Site Plan with North Arrow 		18 Style or Design Bungalow		30. Foundation Material Stone	
		19 Architect or Engineer E. J. Kast		31. Wall Construction Brick	
		20 Contractor or Builder		32. Roof Type & Material Pitched/comp shingle	
		21. Original Use, if apparent Residence		33. No. of Bays Front 2 Side 5	
		22 Present Use Residence		34. Wall Treatment Natural	
		23 Ownership Public <input type="checkbox"/> Private <input checked="" type="checkbox"/>		35. Plan Shape Rectangle	
		24. Owner's Name & Address, if known		36. Changes (Explain in #42) Addition <input checked="" type="checkbox"/> Altered <input type="checkbox"/> Moved <input type="checkbox"/>	
UTM A15/364129/4327269 B15/364015/4324770 C15/362840/4324840 D15/363015/4327410		25. Open to Public? Yes <input type="checkbox"/> No <input checked="" type="checkbox"/>		37. Condition Interior _____ Exterior _____	
10 Site: Building <input checked="" type="checkbox"/> Structure: Object <input type="checkbox"/>		26. Local Contact Person or Organization HKCF		38. Preservation Underway? Yes <input checked="" type="checkbox"/> No	
11 On National Register? Yes <input type="checkbox"/> No <input checked="" type="checkbox"/>		27. Other Surveys in Which Included None		39. Endangered? By What? Yes <input type="checkbox"/> No <input checked="" type="checkbox"/>	
12 Is It Eligible? Yes <input type="checkbox"/> No <input checked="" type="checkbox"/>				40. Visible from Public Road? Yes <input type="checkbox"/> No	
13 Part of Estab Hist Dist? Yes <input type="checkbox"/> No <input checked="" type="checkbox"/>				41. Distance from and Frontage on Road 15 x 15	
14 District Potent'l? Yes <input type="checkbox"/> No <input checked="" type="checkbox"/>				5	
15 Name of Established District				Photo	
42 Further Description of Important Features Clapboard addition to rear. Classic revival porch across front.					
43 History and Significance An example of bungalow design in the survey area. Built for E. W. Hayes, realtor, by Kast.					
44 Description of Environment and Outbuildings Level lot; a neighborhood with decay.					
45 Sources of Information Site visit. Kansas City Water Permit 35680				46. Prepared by Milton F. Perry	
				47. Organization HKCF	
				48. Date 6/20/78	
				49. Revision Date(s)	



HISTORIC INVENTORY


JA-AS-017-392

1 No		4 Present Name(s) Residence, 3424 Kenwood Street		1 No	
2 County Jackson		5 Other Name(s)		2 County Jackson	
3 Location of Negatives Historic KC Foundation				4 Present Name(s) Residence, 3424 Kenwood Street	
6 Specific Location 3424 Kenwood Street		16 Thematic Category Architecture		28 No. of Stories 2 1/2	
7 City or Town If Rural, Township & Vicinity Kansas City, Missouri		17 Date(s) or Period 1907		29 Basement? YesXX No	
8 Site Plan with North Arrow 		18 Style or Design		30 Foundation Material Stone	
		19 Architect or Engineer		31 Wall Construction Brick/clapboard	
		20 Contractor or Builder		32 Roof Type & Material comp/ red tile	
		21 Original Use, if apparent Residence		33 No. of Bays Front 4 Side 3	
		22 Present Use Residence		34 Wall Treatment natural/paint	
		23 Ownership Public <input type="checkbox"/> Private <input type="checkbox"/>		35 Plan Shape Rectangular	
		24 Owner's Name & Address, if known		36 Changes (Explain in #42) Addition <input type="checkbox"/> Altered <input type="checkbox"/> Moved <input type="checkbox"/>	
				37 Condition Interior <input type="checkbox"/> Exterior <input type="checkbox"/>	
UTM A15/364129/4327269 B15/364015/4324770 C15/362840/4324840 D15/363015/4327410		35 Open to Public? Yes <input type="checkbox"/> No <input checked="" type="checkbox"/>		38 Preservation Underway? Yes <input checked="" type="checkbox"/> No <input type="checkbox"/>	
10 Site Building <input checked="" type="checkbox"/> Structure <input type="checkbox"/> Object <input type="checkbox"/>		26 Local Contact Person or Organization HKCF		39 Endangered? By What? Yes <input type="checkbox"/> No <input checked="" type="checkbox"/>	
11 On National Register? Yes <input type="checkbox"/> No <input checked="" type="checkbox"/>		27 Other Surveys in Which Included None		40 Visible from Public Road? Yes <input type="checkbox"/> No <input checked="" type="checkbox"/>	
12 Is It Eligible? Yes <input type="checkbox"/> No <input type="checkbox"/>				41 Distance from and Frontage on Road 15 ft/25ft	
13 Part of Estab. Dist? Yes <input type="checkbox"/> No <input checked="" type="checkbox"/>					
14 District Potent? Yes <input type="checkbox"/> No <input type="checkbox"/>					
5 Name of Established District					
42 Further Description of Important Features Large gabled dormer, front roof slope; stone quoins; Gabled porch				5 Other Name(s) Photo	
43 History and Significance Finely executed design with attention to detail.					
44 Description of Environment and Outbuildings Level, landscaped lot					
45 Sources of Information site visit Kansas City Water Permit 38415 Western Contractor, Jan 22, 1909; 13		46 Prepared by Milton F. Perry		47 Organization HKCF	
		48 Date 6/9/78		49 Revision Date(s)	



HISTORIC INVENTORY

JA-AS-017-393

1 No		4 Present Name(s) Residence, 3424 Kenwood Street		1 No
2 County Jackson		5 Other Name(s)		
3 Location of Negatives Historic KC Foundation				
6 Specific Location 3424 Kenwood Street - <i>next door</i>		16 Thematic Category Architecture	28 No. of Stories 2 1/2	2 County Jackson
7 City or Town If Rural, Township & Vicinity Kansas City, Missouri		17 Date(s) or Period 1907	29 Basement? YesXX No	
8 Site Plan with North Arrow 		18 Style or Design	30 Foundation Material Stone	4 Present Name(s) Residence, 3424 Kenwood Street
		19 Architect or Engineer	31 Wall Construction Brick/clapboard	
		20 Contractor or Builder	32 Roof Type & Material comp/ red tile	5 Other Name(s)
		21 Original Use, if apparent Residence	33 No. of Bays Front 4 Side 3	
		22 Present Use Residence	34 Wall Treatment natural/paint	
Armour Boulevard		23 Ownership Public <input type="checkbox"/> Private <input type="checkbox"/>	35 Plan Shape Rectangular	
UTM A15/364129/4327269 B15/364015/4324770 C15/362840/4324840 D15/363015/4327410		24 Owner's Name & Address, if known	36 Changes (Explain in #42) Addition <input type="checkbox"/> Altered <input type="checkbox"/> Moved <input type="checkbox"/>	
10 Site Building <input checked="" type="checkbox"/> Structure Object <input type="checkbox"/>		25 Open to Public? Yes <input type="checkbox"/> No <input checked="" type="checkbox"/>	37 Condition Interior <input type="checkbox"/> Exterior <input type="checkbox"/>	
11 On National Register? Yes <input type="checkbox"/> No <input checked="" type="checkbox"/>		26 Local Contact Person or Organization HKCF	38 Preservation Underway? Yes <input checked="" type="checkbox"/> No <input type="checkbox"/>	
12 Is It Eligible? Yes <input type="checkbox"/> No <input type="checkbox"/>		27 Other Surveys in Which Included None	39 Endangered? By What? Yes <input type="checkbox"/> No <input checked="" type="checkbox"/>	
13 Part of Estab Hist Dist? Yes <input type="checkbox"/> No <input checked="" type="checkbox"/>			40 Visible from Public Road? Yes <input checked="" type="checkbox"/> No <input type="checkbox"/>	
14 District Potent'l? Yes <input type="checkbox"/> No <input type="checkbox"/>			41 Distance from and Frontage on Road 15 ft/25ft	
15 Name of Established District		42 Further Description of Important Features Large gabled dormer, front roof slope; stone quoins; Gabled porch		
43 History and Significance Finely executed design with attention to detail.		Photo		
44 Description of Environment and Outbuildings Level, landscaped lot				
45 Sources of Information site visit Kansas City Water Permit 38415 Western Contractor, Jan 22, 1909; 13		46 Prepared by Milton F. Perry		
		47 Organization HKCF		
		48 Date 6/9/78	49 Revision Date(s)	



HISTORIC INVENTORY

JA-AS-017-394

1 No		4 Present Name(s)		1 No	
2 County Jackson		Residence 3512 Kenwood Avenue		2 County Jackson	
3 Location of Negatives Historic K.C. Foundation		5 Other Name(s) A.A. Dodd Residence		4 Present Name(s) Residence, 3512 Kenwood Avenue	
6 Specific Location 3512 Kenwood Avenue		16 Thematic Category Architecture		28 No of Stories 2 1/2	
7 City or Town If Rural, Township & Vicinity		17 Date(s) or Period 1906		29 Basement? Yes <input checked="" type="checkbox"/> No <input type="checkbox"/>	
8 Site Plan with North Arrow E. Armour Blvd. Kenwood Ave.		18 Style or Design Modified Greek Revival		30 Foundation Material Cut Stone	
		19 Architect or Engineer		31 Wall Construction Brick & Frame	
		20 Contractor or Builder D. B. Hull		32 Roof Type & Material Hip & Flat, Comp. Shingle	
		21 Original Use, if apparent Residence		33 No. of Bays Front 4 Side 3	
		22 Present Use Residence		34 Wall Treatment Brick & Weatherboard	
		23 Ownership Public <input type="checkbox"/> Private <input checked="" type="checkbox"/>		35 Plan Shape Irregular	
		24 Owner's Name & Address SMEAD GLENN L 2 SENTRY PROPERTY MNGMT 2600 E 12TH ST KANSAS CITY MO 64127		36 Changes (Explain in #42) Addition <input type="checkbox"/> Altered <input type="checkbox"/> Moved <input type="checkbox"/>	
9 Coordinates Lat Long		Public? <input type="checkbox"/> No <input checked="" type="checkbox"/>		37 Condition Interior Unknown Exterior Good	
10 Site Building <input checked="" type="checkbox"/> Structure Object <input type="checkbox"/>		26 Local Contact Person or Organization Historic K.C. Foundation		38 Preservation Underway? Yes <input type="checkbox"/> No <input checked="" type="checkbox"/>	
11 On National Register? Yes <input type="checkbox"/> No <input checked="" type="checkbox"/>		27 Other Surveys in Which Included None		39 Endangered? By What? Yes <input type="checkbox"/> No <input checked="" type="checkbox"/>	
12 Is It Eligible? Yes <input type="checkbox"/> No <input checked="" type="checkbox"/>				40 Visible from Public Road? Yes <input checked="" type="checkbox"/> No <input type="checkbox"/>	
13 Part of Estab Hist Dist? Yes <input type="checkbox"/> No <input checked="" type="checkbox"/>				41 Distance from and Frontage on Road	
14 District Potent'l? Yes <input type="checkbox"/> No <input checked="" type="checkbox"/>					
15 Name of Established District					
42 Further Description of Important Features Greek Revival details including Flat roofed front porch with dentil frieze below cornice, pilaster strips at corners of house; mixed with Victorian elements - gables and turned balusters on porch railing. Remodeled in 1916.				5 Other Name(s) A. A. Dodd residence	
43 History and Significance				Photo	
44 Description of Environment and Outbuildings					
45 Sources of Information Site Visit Kansas City Water Permit #30850 Kansas City Building Permit #60917 1901 Kansas City Directory		46 Prepared by Joan Michalak		47 Organization Historic K.C. Foundation	
		48 Date 8/31/78		49 Revision Date(s)	




Office of Historic Preservation, P.O. Box 176, Jefferson City, Missouri 65101

HISTORIC INVENTORY

JA-AS-017-395

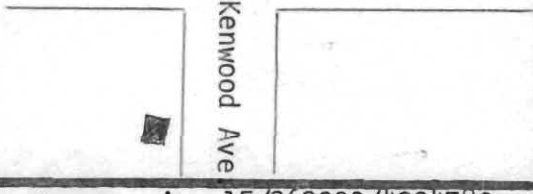
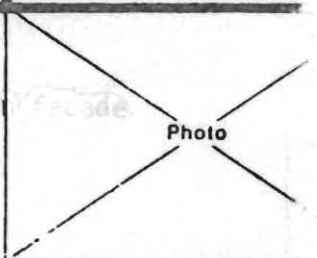
1 No		4 Present Name(s) Residence, 3519 Kenwood Avenue		1 No	
2 County Jackson		5 Other Name(s) Charles T. Ross Residence		2 County Jackson	
3 Location of Negatives Historic K.C. Foundation				4 Present Name(s) Residence, 3519 Kenwood Avenue	
6 Specific Location 3519 Kenwood Avenue		16 Thematic Category Architecture		28. No. of Stories 2 1/2	
7 City or Town If Rural, Township & Vicinity Kansas City Missouri		17 Date(s) or Period 1908		29. Basement? Yes <input checked="" type="checkbox"/> No <input type="checkbox"/>	
8 Site Plan with North Arrow E. Armour Blvd. Kenwood Avenue		18 Style or Design Vernacular		30. Foundation Material Cut Stone	
		19. Architect or Engineer		31. Wall Construction Stone & Frame	
		20 Contractor or Builder C. E. Closser		32. Roof Type & Material Gable; Comp. Shingles	
		21. Original Use, if apparent Residence		33. No. of Bays Front 2 Side 3	
		22 Present Use Residence		34. Wall Treatment Painted Board and stone	
		23 Ownership Public <input type="checkbox"/> Private <input checked="" type="checkbox"/>		35. Plan Shape Rect.	
		24. Owner's Name & Address, if known McGaugh, Sylvia 3519 Kenwood, KCMO 64109		36. Changes (Explain in #42) Addition <input type="checkbox"/> Altered <input type="checkbox"/> Moved <input type="checkbox"/>	
9 Coordinates UTM Lat Long		25. Open to Public? Yes <input type="checkbox"/> No <input checked="" type="checkbox"/>		37. Condition Interior Unknown Exterior Good	
10 Site Building <input checked="" type="checkbox"/> Structure Object <input type="checkbox"/>		26. Local Contact Person or Organization Historic K.C. Foundation		38. Preservation Underway? Yes <input type="checkbox"/> No <input checked="" type="checkbox"/>	
11 On National Register? Yes <input type="checkbox"/> No <input type="checkbox"/>		27. Other Surveys in Which Included None		39. Endangered? By What? Yes <input type="checkbox"/> No <input checked="" type="checkbox"/>	
12 Is It Eligible? Yes <input type="checkbox"/> No <input type="checkbox"/>				40. Visible from Public Road? Yes <input checked="" type="checkbox"/> No <input type="checkbox"/>	
13 Part of Estab Hist Dist? Yes <input type="checkbox"/> No <input type="checkbox"/>					
14 District Potent'l? Yes <input type="checkbox"/> No <input type="checkbox"/>					
15 Name of Established District					
42 Further Description of Important Features Bellcast roof; unusually low gable on front porch.					
43 History and Significance Straightforward example of "Shirtwaist" house.					
44 Description of Environment and Outbuildings					
45 Sources of Information Site Visit Kansas City Water Permit #36834 Kansas City Building Permit #22602 1910 Kansas City Directory					
46. Prepared by Joan Michalak					
47. Organization Historic K.C. Foundation					
48. Date 8/31/78 49 Revision Date(s)					

5 Other Name(s)
Charles T. Ross, Residence



HISTORIC INVENTORY

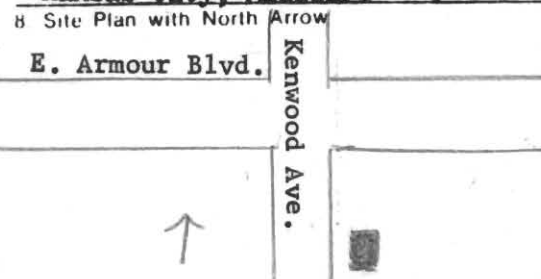
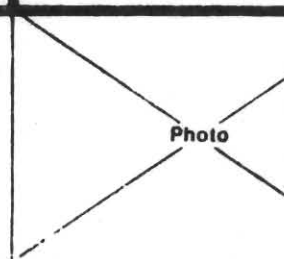
JA-AS-017-394

1 No		4 Present Name(s) 3520 Kenwood Avenue		1 No
2 County Jackson		5 Other Name(s) William Neumuller Residence		
3 Location of Negatives Historic Kansas City Foundation				
6 Specific Location 3520 Kenwood Avenue		16. Thematic Category Architecture	28. No. of Stories 2½	2. County Jackson
7 City or Town If Rural, Township & Vicinity Kansas City, Missouri		17 Date(s) or Period 1911	29. Basement? Yes <input checked="" type="checkbox"/> No <input type="checkbox"/>	
8 Site Plan with North Arrow E. Armour Boulevard		18 Style or Design Vernacular	30. Foundation Material cut stone	
		19 Architect or Engineer	31. Wall Construction stone and frame	4. Present Name(s) 3520 Kenwood Avenue
		20 Contractor or Builder	32. Roof Type & Material gable; comp. shingle	
		21. Original Use, if apparent Residence	33. No. of Bays Front 4 Side 3	
9 Coordinates UTM A. 15/363990/4324780 B. 15/363980/4324000 C. 15/363190/4324000 D. 15/363250/4324810		22 Present Use Residence	34. Wall Treatment stone & stucco	5. Other Name(s) William Neumuller Residence
10 Site <input type="checkbox"/> Building <input checked="" type="checkbox"/> Structure <input type="checkbox"/> Object <input type="checkbox"/>		23 Ownership Public <input type="checkbox"/> Private <input checked="" type="checkbox"/>	35. Plan Shape irregular	
11. On National Register? Yes <input type="checkbox"/> No <input checked="" type="checkbox"/> 12 Is It Eligible? Yes <input type="checkbox"/> No <input type="checkbox"/>		24. Owner's Name & Address, if known Vorce, Robert N & Janet 3520 Kenwood, KCMO 64109	36. Changes (Explain in #42) Addition <input type="checkbox"/> Altered <input type="checkbox"/> Moved <input type="checkbox"/>	
13 Part of Estab Hist Dist? Yes <input type="checkbox"/> No <input checked="" type="checkbox"/> 14. District Potent'l? Yes <input type="checkbox"/> No <input type="checkbox"/>		25. Open to Public? Yes <input type="checkbox"/> No <input checked="" type="checkbox"/>	37. Condition Interior <u>Unknown</u> Exterior <u>Good</u>	
15 Name of Established District		26. Local Contact Person or Organization Historic Kansas City Foundation	38. Preservation Underway? Yes <input type="checkbox"/> No <input checked="" type="checkbox"/>	
42. Further Description of Important Features Gables on front porch and roof are strongly projecting and are trimmed with decorative molding. Imitation half-timber decoration on facade. Offset front porch.		27. Other Surveys in Which Included None	39. Endangered? By What? Yes <input type="checkbox"/> No <input checked="" type="checkbox"/>	
43. History and Significance Another variation on the "shirtwaist" style house. This house was originally addressed as 3522 Kenwood Ave.				
44. Description of Environment and Outbuildings				
45. Sources of Information Site visit. Kansas City Water Permit #46319 Kansas City Building Permit #27424 1912 Kansas City Directory		46. Prepared by Joan Michalak		
		47. Organization Historic Kansas City Foundation		
		48. Date 8/31/78		
		49. Revision Date(s)		



HISTORIC INVENTORY

JA-AS-017-397

1 No		4 Present Name(s)		1 No	
2 County Jackson		Residence 3521 Kenwood Avenue		2 County Jackson	
3 Location of Negatives Historic Kansas City Foundation		5 Other Name(s) Charles E. Patt Residence		4 Present Name(s) Residence, 3521 Kenwood Avenue	
6 Specific Location 3521 Kenwood Avenue		16 Thematic Category Architecture		28 No. of Stories 2½	
7 City or Town If Rural, Township & Vicinity Kansas City, Missouri		17 Date(s) or Period 1913		29 Basement? Yes <input checked="" type="checkbox"/> No <input type="checkbox"/>	
8 Site Plan with North Arrow 		18 Style or Design Vernacular		30 Foundation Material Cut Stone	
		19 Architect or Engineer		31 Wall Construction Stone & Frame	
		20 Contractor or Builder Charles E. Patt		32 Roof Type & Material Gable, Comp Shingles	
		21 Original Use, if apparent Residence		33 No. of Bays Front 2 Side 4	
		22 Present Use Residence		34 Wall Treatment Stucco	
		23 Ownership Public <input type="checkbox"/> Private <input checked="" type="checkbox"/>		35 Plan Shape Rectangular	
(UTM) A. 15/363990/4324780 B. 15/363980/4324000		24 Owner's Name & Address, if known Craig, Clifton, A & WF 3521 Kenwood, Apt 1, KCMO 64109		36 Changes (Explain in #42) Addition <input type="checkbox"/> Altered <input type="checkbox"/> Moved <input type="checkbox"/>	
9 Coordinates Lat C. 15/363190/4324000 Long D. 15/363250/4324810		25 Open to Public? Yes <input type="checkbox"/> No <input checked="" type="checkbox"/>		37 Condition Interior Unknown Exterior Good	
10 Site <input type="checkbox"/> Building <input checked="" type="checkbox"/> Structure <input type="checkbox"/> Object <input type="checkbox"/>		26 Local Contact Person or Organization Historic Kansas City Foundation		38 Preservation Underway? Yes <input type="checkbox"/> No <input checked="" type="checkbox"/>	
11 On National Register? Yes <input type="checkbox"/> No <input checked="" type="checkbox"/>		27 Other Surveys in Which Included None		39 Endangered? By What? Yes <input type="checkbox"/> No <input checked="" type="checkbox"/>	
12 Is It Eligible? Yes <input type="checkbox"/> No <input type="checkbox"/>				40 Visible from Public Road? Yes <input checked="" type="checkbox"/> No <input type="checkbox"/>	
13 Part of Estab Hist Dist? Yes <input type="checkbox"/> No <input checked="" type="checkbox"/>				41 Distance from and Frontage on Road 1	
14 District Potent'l? Yes <input type="checkbox"/> No <input type="checkbox"/>					
15 Name of Established District					
42 Further Description of Important Features This house has the off set porch with its main entrance on the short end. There are two gabled dormers on the long end. Extensive use of triple windows (Front, sides & in dormers) Rafters exposed under eaves.				Photo 	
43 History and Significance Another variation on the vernacular style which contributes to the overall character of this neighborhood.					
44 Description of Environment and Outbuildings					
45 Sources of Information Site visit. Kansas City Water Permit #51063 Kansas City Building Permit #30259 1913 Kansas City Directory		46 Prepared by Joan Michalak		47 Organization Historic Kansas City Foundation	
		48 Date 8/31/78		49 Revision Date(s)	
				5 Other Name(s) Charles E. Patt Residence	



HISTORIC INVENTORY

JA-AS-017-398

1 No		4. Present Name(s) 3524 Kenwood Avenue		1 No	
2 County Jackson		5. Other Name(s) Frank D. Logan Residence		2 County Jackson	
3 Location of Negatives Historic Kansas City Foundation				4 Present Name(s) Residence 3524 Kenwood Avenue	
6 Specific Location 3524 Kenwood Avenue		16. Thematic Category Architecture		28. No. of Stories 2½	
7 City or Town If Rural, Township & Vicinity Kansas City, Missouri		17 Date(s) or Period 1903		29. Basement? Yes <input checked="" type="checkbox"/> No <input type="checkbox"/>	
8 Site Plan with North Arrow E Armour Blvd Kenwood Ave.		18 Style or Design Vernacular		30. Foundation Material Cut Stone	
		19 Architect or Engineer		31. Wall Construction Frame	
		20. Contractor or Builder		32. Roof Type & Material Hip; Comp. Shingles	
		21. Original Use, if apparent Residence		33. No. of Bays Front 2 Side 2	
		22 Present Use Residence		34. Wall Treatment Brick & Shingles	
		23 Ownership Public <input type="checkbox"/> Private <input checked="" type="checkbox"/>		35. Plan Shape Rectangular	
(UTM) A. 15/363990/4324780 B. 15/363980/4324000		OLIVER JOHN W ET AL % COOPER RUTH I 3530 KENWOOD KANSAS CITY MO 64109		36. Changes Addition <input type="checkbox"/> Altered <input type="checkbox"/> Moved <input type="checkbox"/> (Explain in #42)	
9 Coordinates UTM Lat C. 15/363190/4324000 Long D. 15/363250/4324810		25. Open to Public? No <input checked="" type="checkbox"/>		37. Condition Interior Unknown Exterior Good	
10 Site <input type="checkbox"/> Building <input checked="" type="checkbox"/> Structure <input type="checkbox"/> Object <input type="checkbox"/>		26. Local Contact Person or Organization Historic Kansas City Foundation		38. Preservation Underway? Yes <input type="checkbox"/> No <input checked="" type="checkbox"/>	
11. On National Register? Yes <input type="checkbox"/> No <input checked="" type="checkbox"/>		27. Other Surveys in Which Included None		39. Endangered? By What? Yes <input type="checkbox"/> No <input checked="" type="checkbox"/>	
12 Is It Eligible? Yes <input type="checkbox"/> No <input type="checkbox"/>				40. Visible from Public Road? Yes <input checked="" type="checkbox"/> No <input type="checkbox"/>	
13 Part of Estab Hist Dist? Yes <input type="checkbox"/> No <input checked="" type="checkbox"/>				41. Distance from and Frontage on Road	
14. District Potent'l? Yes <input type="checkbox"/> No <input type="checkbox"/>				Photo	
15 Name of Established District					
42. Further Description of Important Features Triple hip roofed dormer in center front; some colonial revival elements; doric column in center of front porch, multiple paned upper window sashes; facade is more horizontal than most "shirtwaist" houses.					
43. History and Significance Variation on Vernacular Style found in this neighborhood.					
44 Description of Environment and Outbuildings					
45 Sources of Information Site visit. Kansas City Water Permit #27414 1905 Kansas City Directory					
46. Prepared by Joan Michalak					
47. Organization Historic Kansas City Foundation					
48. Date 8/31/78 49. Revision Date(s)					



HISTORIC INVENTORY

JA-AS-017-399

1 No		4 Present Name(s) Residence 3527 Kenwood Avenue		1 No	
2 County Jackson		5 Other Name(s) E. J. Rychel Residence		2 County Jackson	
3 Location of Negatives Historic Kansas City Foundation				4 Present Name(s) Residence 3527 Kenwood Avenue	
6 Specific Location 3527 Kenwood Avenue		16 Thematic Category Architecture		28 No. of Stories 2½	
7 City or Town If Rural, Township & Vicinity Kansas City, Missouri		17 Date(s) or Period 1908		29 Basement? Yes <input checked="" type="checkbox"/> No <input type="checkbox"/>	
8 Site Plan with North Arrow E. Armour Blvd. Kenwood Ave.		18 Style or Design Vernacular		30 Foundation Material Cut Stone	
		19 Architect or Engineer		31 Wall Construction Stone & Frame	
		20 Contractor or Builder B. O. Jifford		32 Roof Type & Material Bell-cast Gable, Comp. Shingles	
		21 Original Use, if apparent Residence		33 No. of Bays Front 2 Side	
		22 Present Use Residence		34 Wall Treatment Stone & Painted Clapboard	
		23 Ownership Public <input type="checkbox"/> Private <input checked="" type="checkbox"/>		35 Plan Shape Rect.	
9 Coordinates Lat C. 15/363190/4324000 Long D. 15/363250/4324810		KENWOOD INVESTMENT CO % MC CHESNEY SAM 4140 BROADWAY KANSAS CITY MO 64111		36 Changes (Explain in #42) Addition <input type="checkbox"/> Altered <input type="checkbox"/> Moved <input type="checkbox"/>	
10 Site <input type="checkbox"/> Building <input checked="" type="checkbox"/> Structure <input type="checkbox"/> Object <input type="checkbox"/>		25 Open to Public? Yes <input type="checkbox"/> No <input checked="" type="checkbox"/>		37 Condition Interior Unknown Exterior Good	
11 On National Register? Yes <input type="checkbox"/> No <input checked="" type="checkbox"/>		26 Local Contact Person or Organization Historic Kansas City Foundation		38 Preservation Underway? Yes <input type="checkbox"/> No <input checked="" type="checkbox"/>	
12 Is It Eligible? Yes <input type="checkbox"/> No <input type="checkbox"/>		27 Other Surveys in Which Included None		39 Endangered? By What? Yes <input type="checkbox"/> No <input checked="" type="checkbox"/>	
13 Part of Estab. Hist. Dist.? Yes <input type="checkbox"/> No <input checked="" type="checkbox"/>				40 Visible from Public Road? Yes <input checked="" type="checkbox"/> No <input type="checkbox"/>	
14 District Potent'l? Yes <input type="checkbox"/> No <input type="checkbox"/>				41 Distance from and Frontage on Road Approx	
15 Name of Established District					
42 Further Description of Important Features Eaves strongly project with brackets beneath the horizontal molding. Use of leaded glass in entrance.				Photo	
43 History and Significance Contributes to visual quality of neighborhood.					
44 Description of Environment and Outbuildings					
45 Sources of Information Site visit. Kansas City Water Permit #37673 Kansas City Building Permit #23022 1910 Kansas City Directory				46 Prepared by Joan Michalak	
				47 Organization Historic Kansas City Foundation	
				48 Date 8/31/78	
				49 Revision Date(s)	



73.

Office of Historic Preservation, P.O. Box 176, Jefferson City, Missouri 65101

HISTORIC INVENTORY

JA-AS-017-400

1 No		4. Present Name(s) 3530 Kenwood Avenue	
2 County Jackson		5. Other Name(s)	
3 Location of Negatives Historic Kansas City Foundation			
6 Specific Location 3530 Kenwood Avenue		16. Thematic Category Architecture	28. No. of Stories 2 1/2
7 City or Town If Rural, Township & Vicinity Kansas City, Missouri		17 Date(s) or Period 1910	29. Basement? Yes <input checked="" type="checkbox"/> No <input type="checkbox"/>
8 Site Plan with North Arrow Armour Blvd. E. 36th Street Kenwood Ave.		18 Style or Design Unknown	30. Foundation Material cut stone
		19. Architect or Engineer	31. Wall Construction frame
		20. Contractor or Builder	32. Roof Type & Material Gable; comp. shingles
		21. Original Use, if apparent Residence	33. No. of Bays Front 4 Side 3
		22. Present Use Residence	34. Wall Treatment Asbestos siding
		23. Ownership Public <input type="checkbox"/> Private <input checked="" type="checkbox"/>	35. Plan Shape Irregular
(UTM) A. 15/363990/4324780 B. 15/363980/4324000		24. Owner's Name & Address, if known Robert J. Cooper 3530 Kenwood Ave. Kansas City, Mo. 64109	36. Changes (Explain in #42) Addition <input type="checkbox"/> Altered <input type="checkbox"/> Moved <input type="checkbox"/>
9 Coordinates UTM Lat C. 15/363190/4324000 Long D. 15/363250/4324810		25. Open to Public? Yes <input type="checkbox"/> No <input checked="" type="checkbox"/>	37. Condition Interior Unknown Exterior Good
10 Site <input type="checkbox"/> Building <input checked="" type="checkbox"/> Structure <input type="checkbox"/> Object <input type="checkbox"/>		26. Local Contact Person or Organization Historic Kansas City Foundation	38. Preservation Underway? Yes <input type="checkbox"/> No <input checked="" type="checkbox"/>
11. On National Register? Yes <input type="checkbox"/> No <input checked="" type="checkbox"/>		27. Other Surveys in Which Included None	39. Endangered? By What? Yes <input type="checkbox"/> No <input checked="" type="checkbox"/>
12. Is It Eligible? Yes <input type="checkbox"/> No <input type="checkbox"/>			40. Visible from Public Road? Yes <input checked="" type="checkbox"/> No <input type="checkbox"/>
13 Part of Estab. Hist. Dist.? Yes <input type="checkbox"/> No <input checked="" type="checkbox"/>			41. Distance from and Frontage on Road Approx
14. District Potent'l? Yes <input type="checkbox"/> No <input type="checkbox"/>			
15 Name of Established District			
42. Further Description of Important Features Gable extends down to first story on north front. Eyebrow dormer in front roof slope. Considerable alterations have been made on the exterior of this house so that it is not possible to determine the original appearance and style. First remodeled 1911.			
43. History and Significance Contributes to the architectural integrity of the neighborhood.			
44 Description of Environment and Outbuildings			
45 Sources of Information Site visit. Kansas City Building Permit #572498 (1911) Kansas City Water Permit #13322		46. Prepared by Joan Michalak 47. Organization Historic Kansas City Foundation 48. Date 8/31/78 49. Revision Date(s)	

Jackson

3530 Kenwood Avenue

Photo



HISTORIC INVENTORY

JA-AS-017-401

1 No		4 Present Name(s)		1 No	
2 County		3533 Kenwood Avenue Residence		2 County	
Jackson		5 Other Name(s)		Jackson	
3 Location of Negatives		J. E. Biles Residence		4 Present Name(s)	
Historic Kansas City Foundation				Residence 3533 Kenwood Ave.	
6 Specific Location		16 Thematic Category		28 No. of Stories	
3533 Kenwood Avenue		Architecture		2	
7 City or Town If Rural, Township & Vicinity		17 Date(s) or Period		29 Basement?	
Kansas City, Missouri		1911		Yes <input checked="" type="checkbox"/> No <input type="checkbox"/>	
8 Site Plan with North Arrow		18 Style or Design		30 Foundation Material	
		Vernacular		Cut Stone	
		19 Architect or Engineer		31 Wall Construction	
		J. E. Biles		Stone & Frame	
		20 Contractor or Builder		32 Roof Type & Material	
		J. E. Biles		Hip; Comp. Shingles	
		21 Original Use, if apparent		33 No. of Bays	
		Residence		Front 2 Side	
		22 Present Use		34 Wall Treatment	
		Residence		Natural Stone	
		23 Ownership		35 Plan Shape	
		Public <input type="checkbox"/> Private <input checked="" type="checkbox"/>		Rectangular	
(UTM) A. 15/363990/4324780 B. 15/363980/4324000		24 Owner's Name & Address		36 Changes	
		GRIST REAL ESTATE INC		Addition <input type="checkbox"/> Alter <input type="checkbox"/> Moved <input type="checkbox"/>	
		7200 WORNALL RD		37 Condition	
		KANSAS CITY MO 64114		Interior <input type="checkbox"/> Exterior <input type="checkbox"/>	
9 Coordinates		Public? <input type="checkbox"/> No <input checked="" type="checkbox"/>		Unknown	
Lat C. 15/363190/4324000		26 Local Contact Person or Organization		Good	
Long D. 15/363250/4324810		Historic Kansas City Foundation		38 Preservation	
		27 Other Surveys in Which Included		Underway? Yes <input type="checkbox"/> No <input checked="" type="checkbox"/>	
		None		39 Endangered?	
				By What? Yes <input type="checkbox"/> No <input checked="" type="checkbox"/>	
10 Site <input type="checkbox"/> Building <input checked="" type="checkbox"/>				40 Visible from	
				Public Road? Yes <input checked="" type="checkbox"/> No <input type="checkbox"/>	
11 On National Register? Yes <input type="checkbox"/> No <input checked="" type="checkbox"/>				41 Distance from and	
12 Is It Eligible? Yes <input type="checkbox"/> No <input type="checkbox"/>				Frontage on Road A	
13 Part of Estab Hist. Dist.? Yes <input type="checkbox"/> No <input checked="" type="checkbox"/>					
14 District Potent'l? Yes <input type="checkbox"/> No <input type="checkbox"/>					
15 Name of Established District					
42 Further Description of Important Features					
Only house on this block constructed entirely of stone; stone construction especially unusual for vernacular style. Leaded glass used in entrance.				Photo	
43 History and Significance					
Unusual variation of vernacular style architecture.					
44 Description of Environment and Outbuildings					
45 Sources of Information					
Site visit.				46 Prepared by	
Kansas City Water Permit #45386				Joan Michalak	
Kansas City Building Permit #10113				47 Organization	
1912 Kansas City Directory				Historic Kansas City Foundation	
				48 Date	
				8/31/78	
				49 Revision Date(s)	



HISTORIC INVENTORY

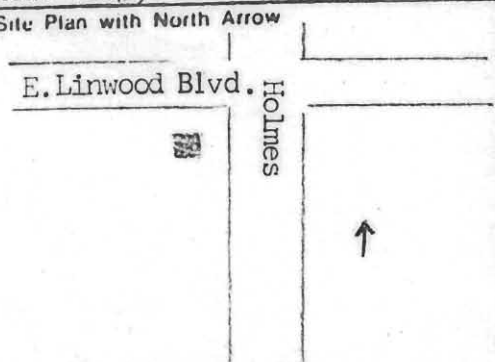
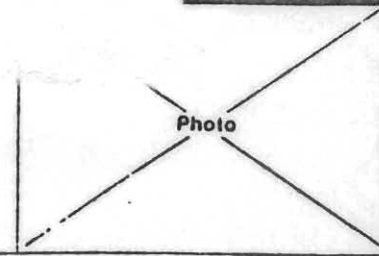
JA-AS-017-402

1 No		4 Present Name(s) Borden's Dairy		1 No	
2 County Jackson		5 Other Name(s)		2 County Jackson	
3 Location of Negatives Historic KC Foundation				4 Present Name(s) Borden's Dairy	
6 Specific Location 620 Linwood Blvd.		16 Thematic Category Architecture		28 No. of Stories 3	
7 City or Town If Rural, Township & Vicinity Kansas City, Missouri		17 Date(s) or Period 1917		29 Basement? Yes <input type="checkbox"/> No <input checked="" type="checkbox"/>	
8 Site Plan with North Arrow		18 Style or Design		30 Foundation Material Concrete	
		19 Architect or Engineer George Green		31 Wall Construction Brick	
		20 Contractor or Builder		32 Roof Type & Material Flat composition	
		21 Original Use, if apparent Repair Garage		33 No. of Bays Front 3 Side 7	
		22 Present Use Dairy		34 Wall Treatment Natural	
		23 Ownership Public <input type="checkbox"/> Private <input checked="" type="checkbox"/>		35 Plan Shape Rectangular	
		24 Owner's Name & Address, if known		36 Changes (Explain in #42) Addition <input type="checkbox"/> Altered <input type="checkbox"/> Moved <input type="checkbox"/>	
A15/364129/4327269 B15/364015/4324770 C15/362840/4324840 D15/363015/4327410 UTM		25 Open to Public? Yes <input type="checkbox"/> No <input checked="" type="checkbox"/>		37 Condition Interior _____ Exterior _____	
10 Site Building <input checked="" type="checkbox"/> Structure <input type="checkbox"/> Object <input type="checkbox"/>		26 Local Contact Person or Organization HKCF		38 Preservation Underway? Yes <input type="checkbox"/> No <input type="checkbox"/>	
11 On National Register? Yes <input type="checkbox"/> No <input checked="" type="checkbox"/>		27 Other Surveys in Which Included None		39 Endangered? By What? Yes <input type="checkbox"/> No <input checked="" type="checkbox"/>	
12 Is It Eligible? Yes <input type="checkbox"/> No <input type="checkbox"/>				40 Visible from Public Road? Yes <input checked="" type="checkbox"/> No <input type="checkbox"/>	
13 Part of Estab. Hist. Dist.? Yes <input type="checkbox"/> No <input checked="" type="checkbox"/>				41 Distance from and Frontage on Road	
14 District Potent'l? Yes <input type="checkbox"/> No <input type="checkbox"/>					
15 Name of Established District					
42 Further Description of Important Features Parking lot to west; corner lot; large lower story windows sealed up, upper windows filled with glass blocks.					
43 History and Significance An early large auto garage building with windows designed to admit much light.					
44 Description of Environment and Outbuildings Corner site at a major intersection.					
45 Sources of Information Site visit. Kansas City Water Permit				46 Prepared by Milton F. Perry	
				47 Organization HKCF	
				48 Date 6/19/78	
				49 Revision Date(s)	
				5 Other Name(s) Deluxe Garage	



Office of Historic Preservation, P.O. Box 176, Jefferson City, Missouri 65101
HISTORIC INVENTORY

JA-AS-017-403

No. _____ County Jackson Location of Negatives _____ Specific Location 400 E. Linwood Boulevard City or Town Independence City, Missouri Site Plan with North Arrow  UTM A/ 5/364129/4327269 B15/364015/4324770 C/ 5/362840/4324840 D15/363015/4327410		4 Present Name(s) Clark Station 5 Other Name(s) Sinclair Service Station		1 No. _____ 2 County Jackson 4 Present Name(s) Clark Station	
16 Thematic Category Architecture 17 Date(s) or Period 1956 18 Style or Design Contemporary 19 Architect or Engineer Boyd E. King 20 Contractor or Builder _____ 21 Original Use, if apparent Gas Station 22 Present Use Gas Station 23 Ownership Public <input type="checkbox"/> Private <input type="checkbox"/> 24 Owner's Name & Address, if known _____		28 No. of Stories 1 29 Basement? Yes <input type="checkbox"/> No <input checked="" type="checkbox"/> 30 Foundation Material concrete block 31 Wall Construction concrete block 32 Roof Type & Material flat 33 No. of Bays Front 3 Side 1 34 Wall Treatment painted 35 Plan Shape rectangle 36 Changes (Explain in #42) Addition <input type="checkbox"/> Altered <input type="checkbox"/> Moved <input type="checkbox"/> 37 Condition Interior _____ Exterior _____ 38 Preservation Underway? Yes <input type="checkbox"/> No <input type="checkbox"/> 39 Endangered? By What? Yes <input type="checkbox"/> No <input checked="" type="checkbox"/> 40 Visible from Public Road? Yes <input checked="" type="checkbox"/> No <input type="checkbox"/> 41 Distance from and Frontage on Road 50' x 12'		5 Other Name(s) Sinclair Service Station	
12 Is It Eligible? Yes <input type="checkbox"/> No <input type="checkbox"/> 14 District Potentially? Yes <input type="checkbox"/> No <input type="checkbox"/> Name of Established District _____		25 Open to Public? Yes <input type="checkbox"/> No <input checked="" type="checkbox"/> 26 Local Contact Person or Organization HKCF 27 Other Surveys in Which Included None		Further Description of Important Features Class around 3 sides of office area Block storeroom and restrooms	
History and Significance An example of 1950's gas station design placed in an inner city location that has historically been the site for service stations since 1920. This is the 3rd such building on the site.		Description of Environment and Outbuildings Large parking area surrounds building.		Sources of Information Site visit Kansas City Water Permit 45337 Kansas City Building permit 20590	
46 Prepared by Milton Perry 47 Organization HKCF 48 Date 8/31/78		49 Revision Date(s) _____		Photo 	

specialists



CLARK

SUPER 100

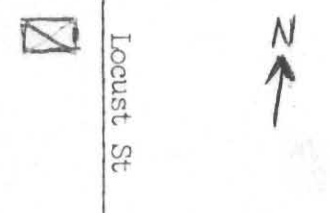
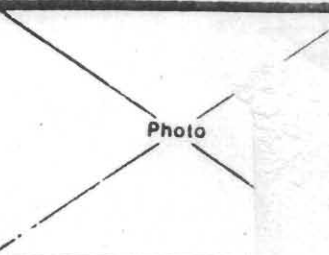
The Special Regular

for all the performance regular engines should deliver



Office of Historic Preservation, P.O. Box 176, Jefferson City, Missouri 65101
HISTORIC INVENTORY

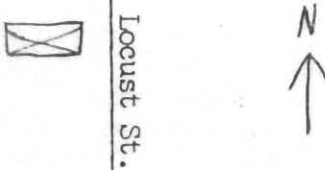
JA-AS-617-404

1 No		4 Present Name(s) Residence 3406 Locust St.		1 No	
2 County Jackson		5 Other Name(s)			
3 Location of Negatives HKCF					
6 Specific Location 3406 Locust Street		16 Thematic Category Architecture	28 No. of Stories 2 1/2	2 County Jackson	
7 City or Town If Rural, Township & Vicinity Kansas City, Mo.		17 Date(s) or Period 1912	29 Basement? Yes <input checked="" type="checkbox"/> No		
		18 Style or Design Vernacular	30 Foundation Material Stone		
8 Site Plan with North Arrow Gillham Road		19 Architect or Engineer	31 Wall Construction Stone/stucco		
		20 Contractor or Builder	32 Roof Type & Material gable/comp shingle		
		21 Original Use, if apparent Residence	33 No. of Bays Front 6 Side 4		
		22 Present Use Residence	34 Wall Treatment natural/painted		
UTM A15/364129/4327269 B15/364015/4324770 C15/362840/4324840 D15/363015/4327410		23 Ownership Public <input type="checkbox"/> Private <input type="checkbox"/>	35 Plan Shape rectangle		
		24 Owner's Name & Address, if known	36 Changes (Explain in #42) Addition <input type="checkbox"/> Altered <input type="checkbox"/> Moved <input type="checkbox"/>		
10 Site Building <input checked="" type="checkbox"/> Structure Object <input type="checkbox"/>		25 Open to Public? Yes <input type="checkbox"/> No <input checked="" type="checkbox"/>	37 Condition Interior Exterior		4 Present Name(s) Residence 3406 Locust St.
11 On National Register? Yes <input type="checkbox"/> No <input checked="" type="checkbox"/>		26 Local Contact Person or Organization HKCF	38 Preservation Underway? Yes <input type="checkbox"/> No <input checked="" type="checkbox"/>		
12 Is It Eligible? Yes <input type="checkbox"/> No <input type="checkbox"/>		27 Other Surveys in Which Included None	39 Endangered? By What? Yes <input checked="" type="checkbox"/> No		
13 Part of Estab Hist Dist? Yes <input type="checkbox"/> No <input checked="" type="checkbox"/>			40 Visible from Public Road? Yes <input type="checkbox"/> No		
14 District Potent'l? Yes <input type="checkbox"/> No <input type="checkbox"/>			41 Distance from and Frontage on Road 17x 20		
15 Name of Established District					
42 Further Description of Important Features Two 3-window bays, 2nd story front; dormers in roof slopes, stone porch across front. Side entrance, center north side.					
43 History and Significance A variation of the locally popular house type with bell cast roof.					
44 Description of Environment and Outbuildings Level lot.			5 Other Name(s)		
45 Sources of Information Site visit. Kansas City Water Permit 48527					
46 Prepared by Milton F. Perry					
47 Organization HKCF			48 Date 5/24/78		
			49 Revision Date(s)		



HISTORIC INVENTORY

JA-AS-017-405

1 No	4 Present Name(s) Residence 3408 Locust Street		1 No
2 County Jackson	5 Other Name(s) William M. Goodrich Residence		2 County Jackson
3 Location of Negatives HKCF			4 Present Name(s) Residence 3408 Locust Street
6 Specific Location 3408 Locust Street	16 Thematic Category Architecture	28. No. of Stories 2 1/2	5 Other Name(s) William M. Goodrich Residence
7 City or Town If Rural, Township & Vicinity Kansas City, Mo.	17 Date(s) or Period 1912	29. Basement? Yes <input checked="" type="checkbox"/> No	
8 Site Plan with North Arrow East 34th Street	18 Style or Design Classic Revival	30. Foundation Material Stone	
	19 Architect or Engineer	31. Wall Construction Stucco	
	20 Contractor or Builder	32. Roof Type & Material Hip/ comp shingle	
	21. Original Use, if apparent Residence	33. No. of Bays Front 4 Side 4	
	22 Present Use Residence	34. Wall Treatment Painted	
23 Ownership Public <input type="checkbox"/> Private <input type="checkbox"/>	24. Owner's Name & Address, if known	35. Plan Shape rectangular	
25. Open to Public? Yes <input type="checkbox"/> No <input checked="" type="checkbox"/>	26. Local Contact Person or Organization HKCF	36. Changes (Explain in #42) Addition <input type="checkbox"/> Altered <input type="checkbox"/> Moved <input type="checkbox"/>	
27. Other Surveys in Which Included None	37. Condition Interior <input type="checkbox"/> Exterior <input type="checkbox"/>	38. Preservation Underway? Yes <input checked="" type="checkbox"/> No	
39. Endangered? By What? Yes <input type="checkbox"/> No <input checked="" type="checkbox"/>	40. Visible from Public Road? Yes <input checked="" type="checkbox"/> No	41. Distance from and Frontage on Road 12 ft/ 20 ft	
42 Further Description of Important Features Fine leaded and stained glass; exterior details, 2 window bay, center north side, large dormers in roof slopes.		Photo	
43 History and Significance Well executed exterior use of decorative details. Goodrich was manager of White Motors in Kansas City.			
44 Description of Environment and Outbuildings Level lot. Neighborhood suffering decay.			
45 Sources of Information Site visit. Kansas City Water Permit 48528 1913 Kansas City Directory, 719		46. Prepared by Milton F. Perry	
		47. Organization HKCF	
		48 Date 5/24/78 49 Revision Date(s)	



HISTORIC INVENTORY

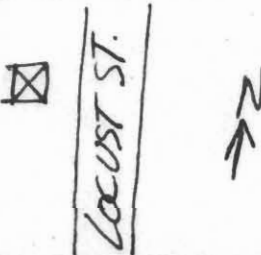
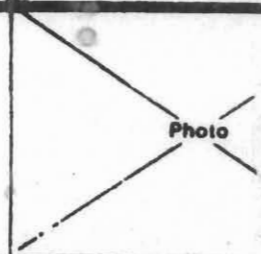
JA-AS-017-400

1 No		4 Present Name(s) (Residence) 3415 Locust Street		1 No	
2 County Jackson		5 Other Name(s)		2 County Jackson	
3 Location of Negatives Historic KC Foundation				4 Present Name(s) Residence, 3415 Locust Street	
6 Specific Location 3415 Locust Street		16 Thematic Category Architecture		28 No. of Stories 2 1/2	
7 City or Town If Rural, Township & Vicinity Kansas City, Missouri		17 Date(s) or Period 1908		29 Basement? Yes <input checked="" type="checkbox"/> No	
8 Site Plan with North Arrow Gillham Road		18 Style or Design Colonial Revival		30 Foundation Material Stone	
		19 Architect or Engineer		31 Wall Construction stone/clapboard	
		20 Contractor or Builder		32 Roof Type & Material gable/comp shingle	
		21 Original Use, if apparent Residence		33 No. of Bays Front 3 Side 3	
		22 Present Use Residence		34 Wall Treatment natural/painted	
		23 Ownership Public <input type="checkbox"/> Private <input checked="" type="checkbox"/>		35 Plan Shape rectangular	
		24 Owner's Name & Address, if known		36 Changes (Explain in #42) Addition <input type="checkbox"/> Altered <input type="checkbox"/> Moved <input type="checkbox"/>	
				37 Condition Interior <input type="checkbox"/> Exterior <input type="checkbox"/>	
UTM A15/364129/4327269 B15/364015/4324770 C15/362840/4324840 D15/363015/4327410		Open to Public? Yes <input type="checkbox"/> No <input checked="" type="checkbox"/>		38 Preservation Underway? Yes <input type="checkbox"/> No <input checked="" type="checkbox"/>	
10 Site: Building <input checked="" type="checkbox"/> Structure: Object <input type="checkbox"/>		26 Local Contact Person or Organization HKCF		39 Endangered? By What? Yes <input type="checkbox"/> No <input checked="" type="checkbox"/>	
11 On National Register? Yes <input type="checkbox"/> No <input checked="" type="checkbox"/>		27 Other Surveys in Which Included None		40 Visible from Public Road? Yes <input checked="" type="checkbox"/> No <input type="checkbox"/>	
12 Is It Eligible? Yes <input type="checkbox"/> No <input type="checkbox"/>				41 Distance from and Frontage on Road 15'x25'	
13 Part of Estab. Hist. Dist.? Yes <input type="checkbox"/> No <input checked="" type="checkbox"/>					
14 District Potentially? Yes <input type="checkbox"/> No <input type="checkbox"/>					
15 Name of Established District					
42 Further Description of Important Features Two large dormers, front roof slope; stone porch across north half of front; stone chimney south front; pierces south dormer.				Photo	
43 History and Significance A large, comfortable modification of Classic Revival architecture using frame and stone materials.					
44 Description of Environment and Outbuildings Garage to rear.					
45 Sources of Information site visit Kansas City water permit 35161		46 Prepared by Milton F. Perry		47 Organization HKCF	
		48 Date 6/8/78		49 Revision Date(s)	



HISTORIC INVENTORY

JA-AS-017-407

1 No		4 Present Name(s) Residence, 3416 Locust Street		1 No	
2 County Jackson		5 Other Name(s) Marie H. Pearson Residence		2 County Jackson	
3 Location of Negatives Historic KC Foundation		16 Thematic Category Architecture		28. No of Stories 2 1/2	
6 Specific Location 3416 Locust Street		17 Date(s) or Period 1908		29. Basement? Yes <input checked="" type="checkbox"/> No	
7 City or Town If Rural, Township & Vicinity Kansas City, Missouri		18 Style or Design Vernacular		30. Foundation Material Stone	
8 Site Plan with North Arrow 		19 Architect or Engineer		31. Wall Construction Brick/ clapboard	
		20 Contractor or Builder		32. Roof Type & Material gable/ comp shingle	
		21. Original Use, if apparent Residence		33. No. of Bays Front 3 Side 3	
		22 Present Use Residence		34. Wall Treatment Natural/painted	
		23 Ownership Public <input type="checkbox"/> Private <input type="checkbox"/>		35. Plan Shape Rectangle	
		24. Owner's Name & Address, if known		36. Changes (Explain in #42) Addition <input type="checkbox"/> Altered <input type="checkbox"/> Moved <input type="checkbox"/>	
UTM A15/364129/4327269 B15/364015/4324770 C15/362840/4324840 D15/363015/4327410		Open to Public? Yes <input type="checkbox"/> No <input checked="" type="checkbox"/>		37. Condition Interior <input type="checkbox"/> Exterior <input type="checkbox"/>	
10 Site Building <input checked="" type="checkbox"/> Structure <input type="checkbox"/> Object <input type="checkbox"/>		26. Local Contact Person or Organization HKCF		38. Preservation Underway? Yes <input checked="" type="checkbox"/> No	
11 On National Register? Yes <input type="checkbox"/> No <input checked="" type="checkbox"/>		27. Other Surveys in Which Included None		39. Endangered? By What? Yes <input type="checkbox"/> No <input checked="" type="checkbox"/>	
12 Is It Eligible? Yes <input type="checkbox"/> No <input type="checkbox"/>				40. Visible from Public Road? Yes <input checked="" type="checkbox"/> No	
13 Part of Estab Hist Dist? Yes <input type="checkbox"/> No <input checked="" type="checkbox"/>				41. Distance from and Frontage on Road 12 x 25	
14 District Potent'l? Yes <input type="checkbox"/> No <input type="checkbox"/>					
15 Name of Established District					
42 Further Description of Important Features Brick gabled porch across front. Use of narrow clapboard.				Photo 	
43 History and Significance A graceful house containing elements of classic revival and craftsmen details with fine detailing for the survey area.					
44 Description of Environment and Outbuildings Level site, garage in rear. A neighborhood that has suffered a decline.					
45 Sources of Information Site visit. Kansas City Water Permit 37163 1910 Kansas City Directory 1668		46. Prepared by Milton F. Perry		47. Organization HKCF	
		48. Date 6/20/78		49. Revision Date(s)	

2 County
Jackson4 Present Name(s)
Residence, 3416 Locust Street5 Other Name(s)
Marie H. Pearson residence



35.

Office of Historic Preservation, P.O. Box 176, Jefferson City, Missouri 65101

HISTORIC INVENTORY

JA-AS-017-408


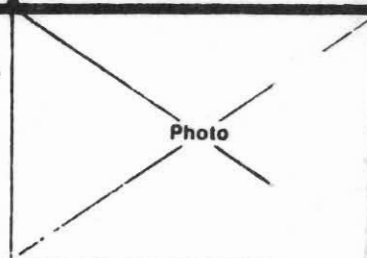
1 No		4. Present Name(s) Home Apartments		1 No	
2 County Jackson		5. Other Name(s) William W. Johnson Residence		2 County Jackson	
3 Location of Negatives Historic Kansas City Foundation				4 Present Name(s) Home Apartments	
6 Specific Location 3511 Locust Street		16. Thematic Category Architecture		28. No. of Stories 2½	
7 City or Town If Rural, Township & Vicinity Kansas City, Missouri		17 Date(s) or Period 1910		29. Basement? Yes <input checked="" type="checkbox"/> No <input type="checkbox"/>	
8 Site Plan with North Arrow Locust Street E. Armour Blvd.		18 Style or Design Modified Bungalow Style		30. Foundation Material cut stone	
		19. Architect or Engineer J.W. McKecknie		31. Wall Construction Frame	
		20. Contractor or Builder Unknown		32. Roof Type & Material Crossed Gables; Comp. Shingles	
		21. Original Use, if apparent Residence		33. No. of Bays Front 3 Side 3	
		22. Present Use Apartments		34. Wall Treatment shingles	
		23. Ownership Public <input type="checkbox"/> Private <input checked="" type="checkbox"/>		35. Plan Shape Rectangular	
9 Coordinates Lat C. 15/363190/4324000 Long D. 15/363250/4324810		24. Owner's Name & Address BIRKMAN JEFFERY D 6917 PARKHILL CT SHAWNEE MISSION KS 66216		36. Changes (Explain in #42) Addition <input checked="" type="checkbox"/> Altered <input type="checkbox"/> Moved <input type="checkbox"/>	
10 Site <input type="checkbox"/> Building <input checked="" type="checkbox"/> Structure <input type="checkbox"/> Object <input type="checkbox"/>		25. Open to Public? Yes <input type="checkbox"/> No <input checked="" type="checkbox"/>		37. Condition Interior Unknown Exterior Good	
11. On National Register? Yes <input type="checkbox"/> No <input checked="" type="checkbox"/>		26. Local Contact Person or Organization Historic Kansas City Foundation		38. Preservation Underway? Y	
12 Is It Eligible? Yes <input type="checkbox"/> No <input type="checkbox"/>		27. Other Surveys in Which Included None		39. Endangered? By What?	
13 Part of Estab Hist Dist? Yes <input type="checkbox"/> No <input checked="" type="checkbox"/>				40. Visible from Public Road?	
14. District Potent'l? Yes <input type="checkbox"/> No <input type="checkbox"/>				41. Distance from and Frontage on Road A	
15 Name of Established District					
42. Further Description of Important Features Originally designed with crossed gables, shed dormers were added which changed the appearance of these gables. A stone chimney is located in the center of the street facade and pierces the gable at the peak. Multiple pane upper window sashes, and saw-tooth shingles are decorative features.				Photo	
43. History and Significance This house was designed by one of Kansas City's most prominent architects. Although this house has more stories than a Bungalow Style house, it has many elements of the Bungalow Style: intersecting cross gables, rafters extend beyond the wall and roof, stone chimney used on a shingled wall, white painted trimwork, and multi-paned window sashes.					
44. Description of Environment and Outbuildings					
45. Sources of Information Site visit. Kansas City Water Permit # 29728 Kansas City Building Permit #25225 1910 Kansas City Directory				46. Prepared by Joan Michalak	
				47. Organization Historic Kansas City Foundation	
				48. Date 8/31/78	
				49. Revision Date(s)	

5. Other Name(s)
William W. Johnson Residence



HISTORIC INVENTORY

JA-AS-017-409

1 No		4 Present Name(s) Residence; 3512 Locust Street			
2 County Jackson		5 Other Name(s) Amos Goodjohn Residence			
3 Location of Negatives Historic Kansas City Foundation					
6 Specific Location 3512 Locust Street		16 Thematic Category Architecture		28 No. of Stories 2 1/2	
		17 Date(s) or Period 1906		29 Basement? Yes <input checked="" type="checkbox"/> No <input type="checkbox"/>	
7 City or Town If Rural, Township & Vicinity Kansas City, Missouri		18 Style or Design Vernacular		30 Foundation Material Stone	
8 Site Plan with North Arrow E. Armour Blvd. Locust 		19 Architect or Engineer		31 Wall Construction Brick & Frame	
		20 Contractor or Builder		32 Roof Type & Material Hip; Comp. Shingles	
		21 Original Use, if apparent		33 No. of Bays Front 3 Side 3	
		22 Present Use		34 Wall Treatment Painted Stucco & Brick	
		23 Ownership Public <input type="checkbox"/> Private <input checked="" type="checkbox"/>		35 Plan Shape Square	
9 Coordinates Lat Long UTM A. 15/363990/4324780 B. 15/363980/4324000 UTM C. 15/363190/4324000 D. 15/363250/4324810		24 Owner's Name & Address, if known Jones, Wortham D & Wf 3512 Locust, KCMO 64109		36 Changes (Explain in #42) Addition <input type="checkbox"/> Altered <input type="checkbox"/> Moved <input type="checkbox"/>	
10 Site <input type="checkbox"/> Building <input checked="" type="checkbox"/> Structure <input type="checkbox"/> Object <input type="checkbox"/>		25 Open to Public? Yes <input type="checkbox"/> No <input checked="" type="checkbox"/>		37 Condition Interior Unknown Exterior Good	
11 On National Register? Yes <input type="checkbox"/> No <input checked="" type="checkbox"/>		26 Local Contact Person or Organization Historic Kansas City Foundation		38 Preservation Underway? Yes <input type="checkbox"/> No <input checked="" type="checkbox"/>	
12 Is It Eligible? Yes <input type="checkbox"/> No <input type="checkbox"/>		27 Other Surveys in Which Included		39 Endangered? By What? Yes <input type="checkbox"/> No <input checked="" type="checkbox"/>	
13 Part of Estab Hist Dist? Yes <input type="checkbox"/> No <input checked="" type="checkbox"/>				40 Visible from Public Road? Yes <input checked="" type="checkbox"/> No <input type="checkbox"/>	
14 District Potent? Yes <input type="checkbox"/> No <input type="checkbox"/>				41 Distance from and Frontage on Road Approx	
15 Name of Established District					
42 Further Description of Important Features Single Dormer in front roof slope; porch over entrance at north-east corner. Projecting caved eaves on porch roof - like western stick style, support post rises over porch roof.					
Photo 					
43 History and Significance First owner operated the Goodjohn Sash and Door Company, 1201 Scarritt Building, Kansas City, Mo.					
44 Description of Environment and Outbuildings Stucco Garage Built 1909.					
45 Sources of Information Site visit. Kansas City Water Permit #29742 Kansas City Building Permit #46719				46 Prepared by Milton F. Perry 47 Organization Historic Kansas City Foundation 48 Date 7/30/77 49 Revision Date(s) 8/31/78	

2 County
Jackson4 Present Name(s)
Residence, 3512 Locust St5 Other Name(s)
Amos Goodjohn Residence



HISTORIC INVENTORY

JA-AS-017-410

1 No		4 Present Name(s)		1. No	
2 County		Apartment, 3517 Locust Street		2 County	
Jackson		5. Other Name(s)		Jackson	
3 Location of Negatives		Charles D. Clingan Residence		4 Present Name(s)	
Historic Kansas City Foundation				Apartment 3517 Locust Street	
6 Specific Location		16. Thematic Category		28. No. of Stories	
3517 Locust Street		Architecture		2 1/2	
7 City or Town If Rural, Township & Vicinity		17 Date(s) or Period		29. Basement? Yes <input checked="" type="checkbox"/> No <input type="checkbox"/>	
Kansas City, Missouri		1909		30. Foundation Material	
8 Site Plan with North Arrow		18. Style or Design		Cut Stone	
E. Armour Blvd.		Colonial Revival		31. Wall Construction	
Locust St.		19. Architect or Engineer		Brick and Frame	
		R. N. Tibbets		32. Roof Type & Material	
		20. Contractor or Builder		Bell-cast Gable; Comp. Shingles	
		R. N. Tibbets		33. No. of Bays	
		21. Original Use, if apparent		Front 3 Side 3	
		Residence		34. Wall Treatment	
		22. Present Use		Unpainted Brick	
		Residence		35. Plan Shape	
		23. Ownership		L	
		Public <input type="checkbox"/> Private <input checked="" type="checkbox"/>		36. Changes (Explain in #42)	
		24. Owner's Name & Address, if known		Addition <input type="checkbox"/> Altered <input type="checkbox"/> Moved <input type="checkbox"/>	
		Wanser, James F.		37. Condition	
		3517 Locust, KCMO 64109		Interior <u>Unknown</u>	
		25. Open to Public? Yes <input type="checkbox"/> No <input checked="" type="checkbox"/>		Exterior <u>Good</u>	
		26. Local Contact Person or Organization		38. Preservation Underway?	
		Historic Kansas City Foundation		39. Endangered? By What?	
		27. Other Surveys in Which Included		40. Visible from Public Road?	
		None		41. Distance from and Frontage on Road	
9 Coordinates					
Lat Long					
A. 15/363990/4324780					
B. 15/363980/4324000					
C. 15/363190/4324000					
D. 15/363250/4324810					
10 Site <input type="checkbox"/> Building <input checked="" type="checkbox"/> Structure <input type="checkbox"/> Object <input type="checkbox"/>					
11. On National Register? Yes <input type="checkbox"/> No <input checked="" type="checkbox"/>		12. Is It Eligible? Yes <input type="checkbox"/> No <input type="checkbox"/>			
13. Part of Estab Hist Dist? Yes <input type="checkbox"/> No <input checked="" type="checkbox"/>		14. District Potent'l? Yes <input type="checkbox"/> No <input type="checkbox"/>			
15 Name of Established District					
42. Further Description of Important Features					
<p>Frame and brick front porch, full width of house; double center bays in first and third stories; single brick chimney in north gable end. Front porch has a mansard roof, doric columns. Three dormers on front, decorative shingles in middle.</p>				<p>Photo</p>	
43. History and Significance					
<p>An attempt at emulating a unique colonial revival house designed by Louis S. Curtiss at 500 East 36th Street (5 doors south) also built by Tibbetts. Clingan was a local attorney.</p>					
44. Description of Environment and Outbuildings					
45. Sources of Information					
Site visit.					
Kansas City Building Permit #9097					
Kansas City Water Permit #38437					
46. Prepared by					
Milton F. Perry					
47. Organization					
Historic Kansas City Foundation					
48. Date		49. Revision Date(s)			
7/30/77		8/31/78			



HISTORIC INVENTORY

JA-AS-017-411

1 No		4 Present Name(s) 3519 Locust Street		1. No 2. County Jackson 3. Location of Negatives Historic Kansas City Foundation
2 County Jackson		5 Other Name(s)		
3 Location of Negatives Historic Kansas City Foundation				
6 Specific Location 3519 Locust Street		16 Thematic Category Architecture		2. County Jackson 4. Present Name(s) Residence 3919 Locust Street
7 City or Town If Rural, Township & Vicinity Kansas City, Missouri		17 Date(s) or Period 1910		
8 Site Plan with North Arrow E. Armour Blvd. Locust		18 Style or Design Colonial Revival		
		19 Architect or Engineer		
		20 Contractor or Builder		
		21 Original Use, if apparent		
		22 Present Use Residence		
		23 Ownership Residence Public <input type="checkbox"/> Private <input checked="" type="checkbox"/>		
		24 Owner's Name & Address, if known Essig, JL & Elizabeth 3519 Locust, KCMO 64109		
		25 Open to Public? Yes <input type="checkbox"/> No <input checked="" type="checkbox"/>		
9 Coordinates Lat C. 15/363190/4324000 Long D. 15/363250/4324810		26 Local Contact Person or Organization Historic Kansas City Foundation		
10 Site <input type="checkbox"/> Building <input checked="" type="checkbox"/> Structure <input type="checkbox"/> Object <input type="checkbox"/>		27 Other Surveys in Which Included		
11 On National Register? Yes <input type="checkbox"/> No <input checked="" type="checkbox"/>		12 Is It Eligible? Yes <input type="checkbox"/> No <input type="checkbox"/>		
13 Part of Estab Hist. Dist.? Yes <input type="checkbox"/> No <input checked="" type="checkbox"/>		14 District Potent'l? Yes <input type="checkbox"/> No <input type="checkbox"/>		
15 Name of Established District		28 No. of Stories 2		
		29 Basement? Yes <input checked="" type="checkbox"/> No <input type="checkbox"/>		
		30 Foundation Material Stone		
		31 Wall Construction Frame		
		32 Roof Type & Material Gable; Comp Shingles		
		33 No. of Bays Front 3 Side 3		
		34 Wall Treatment Painted Stucco		
		35 Plan Shape Rectangle		
		36 Changes (Explain in #42) Addition <input type="checkbox"/> Altered <input type="checkbox"/> Moved <input type="checkbox"/>		
		37 Condition Interior Unknown Exterior Good		
		38 Preservation Underway? Yes <input type="checkbox"/> No <input checked="" type="checkbox"/>		
		39 Endangered? By What? Yes <input type="checkbox"/> No <input checked="" type="checkbox"/>		
		40 Visible from Public Road? Yes <input checked="" type="checkbox"/> No <input type="checkbox"/>		
		41 Distance from and Frontage on Road Approx		
42. Further Description of Important Features Small porch with Doric columns, arched entry, railing with turned balusters above. Large lintels over windows; mutiple pane upper window sashes.				Photo
43 History and Significance This house was originally addressed at 3523 Locust. It is a severe example of the Colonial Revival style.				
44 Description of Environment and Outbuildings Double garage in rear; concrete drive along north side of house.				46. Prepared by Milton F. Perry 47. Organization Historic Kansas City Foundation 48. Date 7/30/77 49. Revision Date(s) 8/31/78
45 Sources of Information Site visit. Kansas City Water Permit #43048				




3519

15.

Office of Historic Preservation, P.O. Box 176, Jefferson City, Missouri 65101

HISTORIC INVENTORY

JA-AS-017-412

1. No		4. Present Name(s) Residence, 3520 Locust Street		1. No
2. County Jackson		5. Other Name(s) Louis R. Ash Residence		
3. Location of Negatives Historic Kansas City Foundation				
6. Specific Location 3520 Locust Street		16. Thematic Category Architecture	28. No. of Stories 2 1/2	2. County Jackson
7. City or Town If Rural, Township & Vicinity Kansas City, Missouri		17. Date(s) or Period 1905	29. Basement? Yes <input checked="" type="checkbox"/> No <input type="checkbox"/>	
8. Site Plan with North Arrow East Armour Blvd. 		18. Style or Design Vernacular	30. Foundation Material Cut Stone	
		19. Architect or Engineer Unknown	31. Wall Construction Frame	4. Present Name(s) Residence, 3520 Locust Street
		20. Contractor or Builder Unknown	32. Roof Type & Material Hip; Comp. Shingles	
		21. Original Use, if apparent Residence	33. No. of Bays Front 3 Side 4	
		22. Present Use Residence	34. Wall Treatment Stone & Painted Shingles	5. Other Name(s) Louis R. Ash Residence
		23. Ownership Public <input type="checkbox"/> Private <input checked="" type="checkbox"/>	35. Plan Shape Rect	
		24. HARRIS WILLIAM T & KAREN A 3520 LOCUST KANSAS CITY MO 64109	36. Changes (Explain in #42) Addition <input type="checkbox"/> Altered <input type="checkbox"/> Moved <input type="checkbox"/>	
9. Coordinates Lat Long UTM A. 15/363990/4324780 B. 15/363980/4324000 C. 15/363190/4324000 D. 15/363250/4324810		25. Open to Public? Yes <input type="checkbox"/> No <input checked="" type="checkbox"/>	37. Condition Interior Unknown Exterior Good	
10. Site <input type="checkbox"/> Building <input checked="" type="checkbox"/> Structure <input type="checkbox"/> Object <input type="checkbox"/>		26. Local Contact Person or Organization Historic Kansas City Foundation	38. Preservation Underway? Yes <input type="checkbox"/> No <input checked="" type="checkbox"/>	
11. On National Register? Yes <input type="checkbox"/> No <input checked="" type="checkbox"/>		27. Other Surveys in Which Included None	39. Endangered? By What? Yes <input type="checkbox"/> No <input checked="" type="checkbox"/>	
12. Is It Eligible? Yes <input type="checkbox"/> No <input type="checkbox"/>			40. Visible from Public Road? Yes <input checked="" type="checkbox"/> No <input type="checkbox"/>	
13. Part of Estab Hist Dist? Yes <input type="checkbox"/> No <input checked="" type="checkbox"/>			41. Distance from and Frontage on Road Approx	
14. District Potent'l? Yes <input type="checkbox"/> No <input type="checkbox"/>				
15. Name of Established District				
42. Further Description of Important Features Porch across front; porch supports end in flaring brackets; double dormers in all roof slopes; stone chimney, southside. Diamond pattern upper window sash projecting window center front brackets below eaves.				
43. History and Significance Louis R. Ash was a prominent civil engineer; he was city manager of Wichita, Kansas, 1917-1919; member of Ash, Howard, Needles & Tammen, Kansas City and New York engineering firm.				
44. Description of Environment and Outbuildings Frame garage built 1923.				
45. Sources of Information Site visit. Kansas City Water permit #28146 Kansas City building permit #78415 Sara Mullen Baldwin (ed) Who's Who in Kansas City (Hobson, WE Robert M. Baldwin (o.p. 1930) 10.				
46. Prepared by Milton F. Perry				
47. Organization Historic Kansas City Foundation				
48. Date 7/30/77				
49. Revision Date(s) 8/31/78				



HISTORIC INVENTORY

JA-AS-017-413

1 No		4 Present Name(s) Residence 3523-25 Locust Street		1. No 2. County Jackson 4. Present Name(s) Residence 3523-25 Locust Street 5. Other Name(s) C. N. Shlden Residence
2 County Jackson		5. Other Name(s) C. N. Shlden Residence		
3 Location of Negatives Historic Kansas City Foundation				
6 Specific Location 3523-25 Locust Street		16. Thematic Category Architecture		2. County Jackson 4. Present Name(s) Residence 3523-25 Locust Street 5. Other Name(s) C. N. Shlden Residence
7 City or Town If Rural, Township & Vicinity Kansas City, Missouri		17 Date(s) or Period 1910		
8 Site Plan with North Arrow E Armour Blvd. Locust St.		18. Style or Design Vernacular		
		19. Architect or Engineer Unknown		
		20. Contractor or Builder S. H. Price		
		21. Original Use, if apparent Residence		
		22. Present Use Residence		
		23. Ownership Public <input type="checkbox"/> Private <input checked="" type="checkbox"/>		
		24. BURK NORMAN J & VIRGINIA 3523 LOCUST KANSAS CITY MO 64109		
		25. Open to Public? Yes <input type="checkbox"/> No <input checked="" type="checkbox"/>		
9 Coordinates Lat C. 15/363190/4324000 Long D. 15/363250/4324810		26. Local Contact Person or Organization Historic Kansas City Foundation		2. County Jackson 4. Present Name(s) Residence 3523-25 Locust Street 5. Other Name(s) C. N. Shlden Residence
10 Site <input type="checkbox"/> Building <input checked="" type="checkbox"/> Structure <input type="checkbox"/> Object <input type="checkbox"/>		27. Other Surveys in Which Included None		
11. On National Register? Yes <input type="checkbox"/> No <input checked="" type="checkbox"/>		28. No. of Stories 2½		
12. Is It Eligible? Yes <input type="checkbox"/> No <input type="checkbox"/>		29. Basement? Yes <input checked="" type="checkbox"/> No <input type="checkbox"/>		
13. Part of Estab. Hist. Dist.? Yes <input type="checkbox"/> No <input checked="" type="checkbox"/>		30. Foundation Material Cut Stone		
14. District Potent'l? Yes <input type="checkbox"/> No <input type="checkbox"/>		31. Wall Construction Frame		
15. Name of Established District		32. Roof Type & Material 4 Gables Bellcast		
		33. No. of Bays Front 2 Side 3		
		34. Wall Treatment Painted Stucco		
		35. Plan Shape Rectangular		
42. Further Description of Important Features Porch completely around two sides. String course at bottom of gable.		36. Changes (Explain in #42) Addition <input type="checkbox"/> Altered <input type="checkbox"/> Moved <input type="checkbox"/>		2. County Jackson 4. Present Name(s) Residence 3523-25 Locust Street 5. Other Name(s) C. N. Shlden Residence
43. History and Significance Contributes to character of the neighborhood		37. Condition Interior Unknown Exterior Good		
44. Description of Environment and Outbuildings		38. Preservation Underway? Yes <input type="checkbox"/> No <input checked="" type="checkbox"/>		
		39. Endangered? By What? Yes <input type="checkbox"/> No <input checked="" type="checkbox"/>		
		40. Visible from Public Road? Yes <input checked="" type="checkbox"/> No <input type="checkbox"/>		
		41. Distance from and Frontage on Road A)		
		Photo		
45. Sources of Information Site visit. Kansas City Water Permit #43049 Kansas City Building Permit #25747 1910 Kansas City Directory		46. Prepared by Joan Michalak		2. County Jackson 4. Present Name(s) Residence 3523-25 Locust Street 5. Other Name(s) C. N. Shlden Residence
		47. Organization Historic Kansas City Foundation		
		48. Date 8/31/78 49. Revision Date(s) 9/21/78		



16.

Office of Historic Preservation, P.O. Box 176, Jefferson City, Missouri 65101

HISTORIC INVENTORY

JA-AS-017-414

1 No		4. Present Name(s) Residence, 3524 Locust Street		1. No	
2 County Jackson		5. Other Name(s)		2. County Jackson	
3 Location of Negatives Historic Kansas City Foundation				4. Present Name(s) Residence, 3524 Locust Street	
6 Specific Location 3524 Locust Street		16. Thematic Category Architecture		28. No. of Stories 2½	
7 City or Town If Rural, Township & Vicinity Kansas City, Missouri		17 Date(s) or Period 1905		29. Basement? Yes <input checked="" type="checkbox"/> No <input type="checkbox"/>	
8 Site Plan with North Arrow E. Armour Blvd. Locust		18. Style or Design Colonial Revival		30. Foundation Material Stone	
		19. Architect or Engineer Unknown		31. Wall Construction Frame/Stone	
		20. Contractor or Builder Unknown		32. Roof Type & Material Gable; Comp. Shingles	
		21. Original Use, if apparent Residence		33. No. of Bays Front Side	
		22. Present Use Residence		34. Wall Treatment Painted Shingles	
		23. Ownership Public <input type="checkbox"/> Private <input checked="" type="checkbox"/>		35. Plan Shape Square	
9 Coordinates Lat C. 15/363190/4324000 Long D. 15/363250/4324810		24. Owner's Name & Address SCOTT CARL MONTGOMERY 3524 LOCUST KANSAS CITY MO 64109		36. Changes (Explain in #42) Addition <input type="checkbox"/> Altered <input type="checkbox"/> Moved <input type="checkbox"/>	
10 Site <input type="checkbox"/> Building <input checked="" type="checkbox"/> Structure <input type="checkbox"/> Object <input type="checkbox"/>		25. Open to Public? Yes <input type="checkbox"/> No <input checked="" type="checkbox"/>		37. Condition Interior Unknown Exterior Good	
11. On National Register? Yes <input type="checkbox"/> No <input checked="" type="checkbox"/>		26. Local Contact Person or Organization Historic Kansas City Foundation		38. Preservation Underway? Yes <input type="checkbox"/> No <input checked="" type="checkbox"/>	
12. Is It Eligible? Yes <input type="checkbox"/> No <input type="checkbox"/>		27. Other Surveys in Which Included None		39. Endangered? By What? Yes <input type="checkbox"/> No <input checked="" type="checkbox"/>	
13. Part of Estab Hist Dist? Yes <input type="checkbox"/> No <input checked="" type="checkbox"/>				40. Visible from Public Road? Yes <input checked="" type="checkbox"/> No <input type="checkbox"/>	
14. District Potent'l? Yes <input type="checkbox"/> No <input type="checkbox"/>				41. Distance from and Frontage on Road Approx	
15 Name of Established District				5. Other	
42. Further Description of Important Features Wide porch across front; single dormers flank eyebrow window in front roof slope.				Photo	
43. History and Significance Contributes to quality of the neighborhood					
44. Description of Environment and Outbuildings					
45. Sources of Information Site visit. Kansas City Water Permit #28063				46. Prepared by Milton F. Perry	
				47. Organization Historic Kansas City Foundation	
				48. Date 7/30/77	
				49. Revision Date(s) 8/31/78	



17.

Office of Historic Preservation, P.O. Box 176, Jefferson City, Missouri 65101

HISTORIC INVENTORY

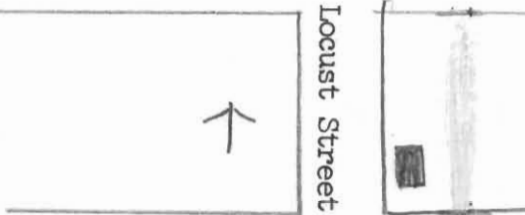
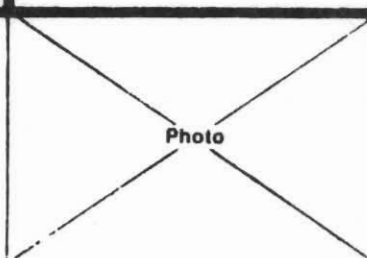
JA-AS-017-415

1 No		4. Present Name(s) 3526 Locust Street Residence		Jackson
2 County Jackson		5. Other Name(s) Armwell L. Cooper Residence		
3 Location of Negatives Historic Kansas City Foundation				
6 Specific Location 3526 Locust Street		16. Thematic Category Architecture	28. No. of Stories 2½	3526 Locust Street
7 City or Town If Rural, Township & Vicinity Kansas City, Missouri		17 Date(s) or Period 1909	29. Basement? Yes <input checked="" type="checkbox"/> No <input type="checkbox"/>	
8 Site Plan with North Arrow E. Armour Blvd. Locust E. 36th Street		18. Style or Design Colonial Revival	30. Foundation Material Cement	
		19. Architect or Engineer	31. Wall Construction Frame	
		20. Contractor or Builder	32. Roof Type & Material Hip; Comp. shingles	
		21. Original Use, if apparent Residence	33. No. of Bays Front 2 Side 5	
		22. Present Use Residence	34. Wall Treatment painted stucco	
		23. Ownership Public <input type="checkbox"/> Private <input checked="" type="checkbox"/>	35. Plan Shape Rect.	
		24. Owner's Name & Address, if known Dale I. Brown 3526 Locust St. Kansas City, Mo. 64109	36. Changes (Explain in #42) Addition: <input type="checkbox"/> Altered: <input type="checkbox"/> Moved: <input type="checkbox"/>	
		25. Open to Public? Yes <input type="checkbox"/> No <input checked="" type="checkbox"/>	37. Condition Interior Unknown Exterior Good	
9 Coordinates UTM Lat C. 15/363190/4324000 Long D. 15/363250/4324810		26. Local Contact Person or Organization Historic Kansas City Foundation		Armwell L. Cooper Residence
10 Site <input type="checkbox"/> Building <input checked="" type="checkbox"/> Structure <input type="checkbox"/> Object <input type="checkbox"/>		27. Other Surveys in Which Included None		
11. On National Register? Yes <input type="checkbox"/> No <input checked="" type="checkbox"/> 12. Is It Eligible? Yes <input type="checkbox"/> No <input type="checkbox"/>		38. Preservation Underway? Yes <input type="checkbox"/> No <input checked="" type="checkbox"/>		
13 Part of Estab. Hist. Dist.? Yes <input type="checkbox"/> No <input checked="" type="checkbox"/> 14. District Potent'l? Yes <input type="checkbox"/> No <input type="checkbox"/>		39. Endangered? By What? Yes <input type="checkbox"/> No <input checked="" type="checkbox"/>		
15 Name of Established District		40. Visible from Public Road? Yes <input checked="" type="checkbox"/> No <input type="checkbox"/>		
		41. Distance from and Frontage on Road Approx		
42. Further Description of Important Features This house actually faces south. Three dormers in south roof slope, one in east, all have hip roofs and 6 over 6 windows. All wall planes on this house are flat and unornamented.				Photo
43. History and Significance A revival style house which contributes to the overall character of the neighborhood.				
44. Description of Environment and Outbuildings				
45. Sources of Information Site visit. 1910 Kansas City Directory Kansas City Water Permit #40089		46. Prepared by Joan Michalak		
		47. Organization Historic Kansas City Foundation		
		48. Date 8/31/78	49. Revision Date(s)	



HISTORIC INVENTORY

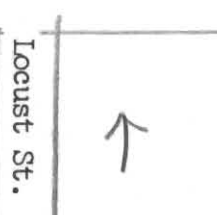
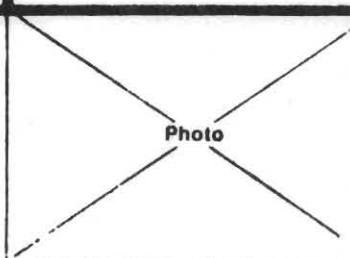
JA-AS-017-410

1 No		4. Present Name(s) 3529 Locust Street		1. No
2 County Jackson		5. Other Name(s)		
3 Location of Negatives Historic Kansas City Foundation				
6 Specific Location 3529 Locust Street		16. Thematic Category Architecture	28. No. of Stories 2 1/2	2. County Jackson
7 City or Town If Rural, Township & Vicinity Kansas City, Missouri		17 Date(s) or Period 1906	29. Basement? Yes <input checked="" type="checkbox"/> No <input type="checkbox"/>	
8 Site Plan with North Arrow 		18. Style or Design Vernacular	30. Foundation Material Stone	
		19. Architect or Engineer	31. Wall Construction Top 2 stories Brick Shingle	4. Present Name(s) 3529 Locust Street Residence
		20. Contractor or Builder	32. Roof Type & Material Cross Gable	
		21. Original Use, if apparent	33. No. of Bays Front 3 Side 3	
		22. Present Use Apartments	34. Wall Treatment Painted Shingle; Natural Brick	
		23. Ownership Public <input type="checkbox"/> Private <input checked="" type="checkbox"/>	35. Plan Shape Rect.	
9 Coordinates Lat Long UTM A. 15/363990/4324780 B. 15/363980/4324000 UTM C. 15/363190/4324000 D. 15/363250/4324810		24. Owner's Name & Address, if known Tomlin-Timmons 4837 E 18th St KCMO 64127	36. Changes (Explain in #42) Addition <input type="checkbox"/> Altered <input type="checkbox"/> Moved <input type="checkbox"/>	
10 Site <input type="checkbox"/> Structure <input type="checkbox"/> Building <input checked="" type="checkbox"/> Object <input type="checkbox"/>		25. Open to Public? Yes <input type="checkbox"/> No <input checked="" type="checkbox"/>	37. Condition Interior Unknown Exterior Fair	
11. On National Register? Yes <input type="checkbox"/> No <input checked="" type="checkbox"/>		26. Local Contact Person or Organization Historic Kansas City Foundation	38. Preservation Underway? Yes <input type="checkbox"/> No <input checked="" type="checkbox"/>	
12. Is It Eligible? Yes <input type="checkbox"/> No <input type="checkbox"/>		27. Other Surveys in Which Included	39. Endangered? By What? Yes <input type="checkbox"/> No <input checked="" type="checkbox"/>	
13. Part of Estab. Hist. Dist.? Yes <input type="checkbox"/> No <input checked="" type="checkbox"/>			40. Visible from Public Road? Yes <input checked="" type="checkbox"/> No <input type="checkbox"/>	
14. District Potent'l? Yes <input type="checkbox"/> No <input type="checkbox"/>			41. Distance from and Frontage on Road Approx	
15 Name of Established District				
42. Further Description of Important Features Low gabled porch; brick used on first 2 stories, Wood shingles on gables.		Photo 		
43. History and Significance Straightforward example of the "shirtwaist" style house. Contributes to the overall character of the neighborhood				
44. Description of Environment and Outbuildings				
45. Sources of Information Site visit. Kansas City Water Permit #12714		46. Prepared by Joan Michalak 47. Organization Historic Kansas City Foundation 48. Date 8/31/78 49. Revision Date(s)		



HISTORIC INVENTORY

JA-AS-017-417

1 No		4 Present Name(s) 3530 Locust Street		1 No
2 County Jackson		5 Other Name(s)		
3 Location of Negatives Historic Kansas City Foundation				
6 Specific Location 3530 Locust Street		16 Thematic Category Architecture	28 No. of Stories 2 1/2	2 County Jackson
7 City or Town If Rural, Township & Vicinity Kansas City, Missouri		17 Date(s) or Period 1907	29 Basement? Yes <input checked="" type="checkbox"/> No <input type="checkbox"/>	
8 Site Plan with North Arrow E Armour Blvd.		18 Style or Design Vernacular	30 Foundation Material Stone	
		19 Architect or Engineer	31 Wall Construction Framed Brick; Shingles Stucco	4 Present Name(s) Residence 3530 Locust Street
		20 Contractor or Builder	32 Roof Type & Material	
		21 Original Use, if apparent	33 No. of Bays Front 2 Side 3	
9 Coordinates Lat C. 15/363190/4324000 Long D. 15/363250/4324810		22 Present Use	34 Wall Treatment Painted Stucco & Shingles	5 Other
10 Site <input type="checkbox"/> Building <input checked="" type="checkbox"/> Structure <input type="checkbox"/> Object <input type="checkbox"/>		23 Ownership Public <input type="checkbox"/> Private <input checked="" type="checkbox"/>	35 Plan Shape irregular	
11 On National Register? Yes <input type="checkbox"/> No <input checked="" type="checkbox"/>		24 Owner's Name & Address, if known Marshall, Milan E & Nadine D 4407 Phelns Rd- Independence, Mo. 64055	36 Changes (Explain in #42) Addition <input type="checkbox"/> Altered <input type="checkbox"/> Moved <input type="checkbox"/>	
12 Is Eligible? Yes <input type="checkbox"/> No <input type="checkbox"/>		25 Open to Public? Yes <input type="checkbox"/> No <input checked="" type="checkbox"/>	37 Condition Interior Unknown Exterior Good	5 Other
13 Part of Estab Hist Dist? Yes <input type="checkbox"/> No <input checked="" type="checkbox"/>		26 Local Contact Person or Organization Historic Kansas City Foundation	38 Preservation Underway? Yes <input type="checkbox"/> No <input checked="" type="checkbox"/>	
14 District Potent? Yes <input type="checkbox"/> No <input type="checkbox"/>		27 Other Surveys in Which Included	39 Endangered? By What? Yes <input type="checkbox"/> No <input checked="" type="checkbox"/>	
15 Name of Established District		40 Visible from Public Road? Yes <input checked="" type="checkbox"/> No <input type="checkbox"/>		5 Other
42 Further Description of Important Features Gables are perpendicular to the street. Use of wood trim - exposed rafters, brackets, half timber on porch gable. Leaded glass is used throughout first story.		41 Distance from and Frontage on Road Approx		
43 History and Significance				
44 Description of Environment and Outbuildings				
45 Sources of Information Site visit. Kansas City Water Permit #34940		46 Prepared by Joan Michalak		
		47 Organization Historic Kansas City Foundation		
		48 Date 8/31/78 49 Revision Date(s)		



HISTORIC INVENTORY

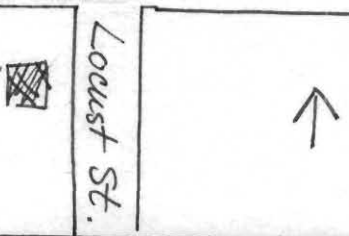
JA-AS-017-418

1 No		4 Present Name(s) Residence, 3533 Locust Street		1 No
2 County Jackson		5 Other Name(s)		
3 Location of Negatives Historic Kansas City Foundation				2 County Jackson
6 Specific Location 3533 Locust Street		16 Thematic Category Architecture		
7 City or Town If Rural, Township & Vicinity Kansas City, Missouri		17 Date(s) or Period 1909		4 Present Name(s) Residence 3533 Locust
8 Site Plan with North Arrow E. Armour Blvd. E 36th St. Locust		18 Style or Design Colonial Revival		
		19 Architect or Engineer		28 No. of Stories 2 1/2
		20 Contractor or Builder R. H. Tibbetts		29 Basement? Yes <input checked="" type="checkbox"/> No <input type="checkbox"/>
		21 Original Use, if apparent Residence		30 Foundation Material Stone
		22 Present Use Apartments		31 Wall Construction Brick & Frame
		23 Ownership Public <input type="checkbox"/> Private <input checked="" type="checkbox"/>		32 Roof Type & Material Gable; Comp. Shingles
9 Coordinates Lat C. 15/363190/4324000 Long D. 15/363250/4324810		24 Owner's Name & Address, if known Tomlin-Timmons 4837 E 18th St, KCMO 64127		33 No. of Bays Front 2 Side 4
10 Site <input type="checkbox"/> Building <input checked="" type="checkbox"/> Structure <input type="checkbox"/> Object <input type="checkbox"/>		25 Open to Public? Yes <input type="checkbox"/> No <input checked="" type="checkbox"/>		34 Wall Treatment Brick
11 On National Register? Yes <input type="checkbox"/> No <input checked="" type="checkbox"/>		26 Local Contact Person or Organization Historic Kansas City Foundation		35 Plan Shape Rect.
12 Is It Eligible? Yes <input type="checkbox"/> No <input type="checkbox"/>		27 Other Surveys in Which Included		36 Changes (Explain in #42) Addition <input type="checkbox"/> Altered <input type="checkbox"/> Moved <input type="checkbox"/>
13 Part of Estab Hist Dist? Yes <input type="checkbox"/> No <input checked="" type="checkbox"/>				37 Condition Interior Unknown Exterior Good
14 District Potent'l? Yes <input type="checkbox"/> No <input type="checkbox"/>				38 Preservation Underway? Yes <input type="checkbox"/> No <input checked="" type="checkbox"/>
15 Name of Established District				39 Endangered? By What? Yes <input type="checkbox"/> No <input checked="" type="checkbox"/>
42 Further Description of Important Features A pair of gable double dormers in front roof slope; brick chimney along south wall, piercing roof slopes. Original front porch enclosed and a frame enclosure is built on porch.				40 Visible from Public Road? Yes <input checked="" type="checkbox"/> No <input type="checkbox"/>
43 History and Significance Frank F. Brumbeck, first owner, also built and owned brick house to south, at 500 E. 36th Street; designed by Louis S. Curtiss and built by Tibbetts.				41 Distance from and Frontage on Road Approx
44 Description of Environment and Outbuildings				Photo
45 Sources of Information Site visit. Kansas City Water Permit #38665 Kansas City Building Permit #9154		46 Prepared by Milton F. Perry		
		47 Organization Historic Kansas City Foundation		
		48 Date 7/30/77		49 Revision Date(s) 8/31/78



HISTORIC INVENTORY

JA-AS-017-419

1 No		4 Present Name(s) Residence, 3608 Locust Street		1 No 2 County Jackson 4 Present Name(s) Residence, 3608 Locust Street
2 County Jackson		5 Other Name(s)		
3 Location of Negatives Historic Kansas City Foundation				
6 Specific Location 3608 Locust Street		16. Thematic Category Architecture		28. No. of Stories 2 1/2
7 City or Town If Rural, Township & Vicinity Kansas City, Missouri		17 Date(s) or Period 1888		29. Basement? Yes <input checked="" type="checkbox"/> No <input type="checkbox"/>
8 Site Plan with North Arrow East 36th Street 		18 Style or Design Queen Anne		30. Foundation Material Brick
		19. Architect or Engineer		31. Wall Construction Frame
		20. Contractor or Builder		32. Roof Type & Material Gable; comp shingle
		21. Original Use, if apparent Residence		33. No. of Bays Front 6 Side 5
		22 Present Use Residence		34. Wall Treatment Painted shingles
		23 Ownership Public <input type="checkbox"/> Private <input checked="" type="checkbox"/>		35. Plan Shape Rect
9 Coordinates Lat Long A. 15/363990/4324780 B. 15/363980/4324000 C. 15/363190/4324000 D. 15/363250/4324810		24. Owner's Name & Address, if known Boling, Maude L 3608 Locust, KCMO 64109		36. Changes (Explain in #42) Addition <input checked="" type="checkbox"/> Altered <input type="checkbox"/> Moved <input type="checkbox"/>
10 Site <input type="checkbox"/> Building <input checked="" type="checkbox"/> Structure <input type="checkbox"/> Object <input type="checkbox"/>		25. Open to Public? Yes <input type="checkbox"/> No <input checked="" type="checkbox"/>		37. Condition Interior Unknown Exterior Good
11. On National Register? Yes <input type="checkbox"/> No <input checked="" type="checkbox"/>		26. Local Contact Person or Organization Historic Kansas City Foundation		38. Preservation Underway? Yes <input type="checkbox"/> No <input checked="" type="checkbox"/>
12 Is It Eligible? Yes <input type="checkbox"/> No <input type="checkbox"/>		27. Other Surveys in Which Included Preliminary Inventory of Architecture & Historic Sites, The Kansas City Landmarks Commission, 1974 AIA KC Chapter Westport District North		39. Endangered? By What? Yes <input type="checkbox"/> No <input checked="" type="checkbox"/>
13 Part of Estab Hist Dist? Yes <input type="checkbox"/> No <input checked="" type="checkbox"/>		40. Visible from Public Road? Yes <input checked="" type="checkbox"/> No <input type="checkbox"/>		41. Distance from and Frontage on Road Approx
14. District Potent'l? Yes <input type="checkbox"/> No <input type="checkbox"/>				
15 Name of Established District				
42. Further Description of Important Features Tower and round bay, north; front porch extends entirely across building. South wing and garage built 1909. Main entrance in center of south facade.				
43 History and Significance Built with six other houses in the block in 1888 by Jarvis-Conklin, important 19th century investment firm.				
44 Description of Environment and Outbuildings Sited on lot with large yard, south; garage in rear. Established neighborhood showing signs of resurgence.				
45 Sources of Information Site visit. Kansas City Water Permit 8459 Kansas City Building Permits 46039 and 47721		46. Prepared by Milton F. Perry		
		47. Organization Historic Kansas City Foundation		
		48. Date 7/30/77		
		49 Revision Date(s) 8/31/78		

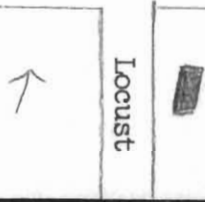


43

Office of Historic Preservation, P.O. Box 176, Jefferson City, Missouri 65101

HISTORIC INVENTORY


JA-AS-017-420

1 No		4. Present Name(s) Apartment, 3609 Locust Street		1 No
2 County Jackson		5. Other Name(s) Percy S. Lorie Residence		
3 Location of Negatives Historic Kansas City Foundation				
6 Specific Location 3609 Locust Street		16. Thematic Category Architecture	28. No. of Stories 2 1/2	2. County Jackson
7 City or Town If Rural, Township & Vicinity Kansas City, Missouri		17 Date(s) or Period 1913	29. Basement? Yes <input checked="" type="checkbox"/> No <input type="checkbox"/>	
8 Site Plan with North Arrow E. 36th St.		18. Style or Design Colonial Revival	30. Foundation Material Stone	
		19. Architect or Engineer H. I. Goddard	31. Wall Construction Brick Frame	4. Present Name(s) Apartment, 3609 Locust St.
		20. Contractor or Builder E. G. Kinney	32. Roof Type & Material Gable Comp. Shingle	
		21. Original Use, if apparent Residence	33. No. of Bays Front 5 Side 5	
9 Coordinates Lat C. 15/363190/4324000 Long D. 15/363250/4324810		22. Present Use Apartment	34. Wall Treatment Brick	5. Other Name(s) Percy S. Lorie Residence
10 Site <input checked="" type="checkbox"/> Building <input checked="" type="checkbox"/> Structure <input type="checkbox"/> Object <input type="checkbox"/>		23. Ownership Public <input type="checkbox"/> Private <input checked="" type="checkbox"/>	35. Plan Shape Rect.	
11. On National Register? Yes <input type="checkbox"/> No <input checked="" type="checkbox"/>		24. Owner if known BANKS ROBERT H & BARBARA J 3609 LOCUST KANSAS CITY MO 64109	36. Changes (Explain in #42) Addition <input type="checkbox"/> Altered <input type="checkbox"/> Moved <input type="checkbox"/>	
12 Is It Eligible? Yes <input type="checkbox"/> No <input type="checkbox"/>		25. Open to Public? Yes <input type="checkbox"/> No <input checked="" type="checkbox"/>	37. Condition Interior Unknown Exterior Good	3. County Jackson
13 Part of Estab. Hist. Dist.? Yes <input type="checkbox"/> No <input checked="" type="checkbox"/>		26. Local Contact Person or Organization Historic Kansas City Foundation	38. Preservation Underway? Yes <input type="checkbox"/> No <input checked="" type="checkbox"/>	
14. District Potent'l? Yes <input type="checkbox"/> No <input type="checkbox"/>		27. Other Surveys in Which Included None	39. Endangered? By What? Yes <input type="checkbox"/> No <input checked="" type="checkbox"/>	
15 Name of Established District		40. Visible from Public Road? Yes <input checked="" type="checkbox"/> No <input type="checkbox"/>		3. County Jackson
42. Further Description of Important Features Three wood gable dormers in front roof; columned wood pediment over entrance; single room (enclosed porch) addition at south end.		41. Distance from and Frontage on Road Approx		
43. History and Significance Lorie was a locally prominent realtor. An effective Georgian Colonial Revival house.		46. Prepared by Milton F. Perry		
44. Description of Environment and Outbuildings Level lot; landscaped. Established neighborhood showing signs of resurgence. Stucco garage to rear.		47. Organization Historic Kansas City Foundation		3. County Jackson
45. Sources of Information Site visit. Kansas City Building Permit #11020 Sara Mullin Baldwin (ed0 Who's Who in Kansas City (Hebron, NE Robert Baldwin Corp. 1930). 119. Water Permit #20789		48. Date 7/30/77		
		49. Revision Date(s) 8/30/78		



Office of Historic Preservation, P.O. Box 176, Jefferson City, Missouri 65101
HISTORIC INVENTORY

JA-AS 017-421

1 No		4 Present Name(s) 3621-23 Locust Street	
2 County Jackson		5 Other Name(s)	
3 Location of Negatives Historic Kansas City Foundation			
6 Specific Location 3621-23 Locust Street		16 Thematic Category Architecture	
7 City or Town If Rural, Township & Vicinity Kansas City, Missouri		17 Date(s) or Period 1910 Modified Colonial	
8 Site Plan with North Arrow E. 36th Street		18 Style or Design Modified Colonial Revival	
		19 Architect or Engineer	
		20 Contractor or Builder	
		21 Original Use, if apparent Residence	
		22 Present Use Residence	
23 Ownership Public <input type="checkbox"/> Private <input checked="" type="checkbox"/>		28 No. of Stories 3	
24 Owner's Name & Address, if known Wilson, Robert Et Al and Forbes, Gary, 3623 Locust Kansas City, Mo. 64109		29 Basement? Yes <input checked="" type="checkbox"/> No <input type="checkbox"/>	
25 Open to Public? Yes <input type="checkbox"/> No <input checked="" type="checkbox"/>		30 Foundation Material cut stone	
26 Local Contact Person or Organization Historic Kansas City Foundation		31 Wall Construction frame	
27 Other Surveys in Which Included None		32 Roof Type & Material Gambrel; Comp. Chingles	
9 Coordinates UTM Lat C. 15/363190/4324000 Long D. 15/363250/4324810 (UTM) A. 15/363990/4324780 B. 15/363980/4324000		33 No. of Bays Front 3 Side 5	
10 Site <input type="checkbox"/> Building <input checked="" type="checkbox"/> Structure <input type="checkbox"/> Object <input type="checkbox"/>		34 Wall Treatment Stucco	
11 On National Register? Yes <input type="checkbox"/> No <input checked="" type="checkbox"/>		35 Plan Shape	
12 Is It Eligible? Yes <input type="checkbox"/> No <input type="checkbox"/>		36 Changes (Explain in #42) Addition <input type="checkbox"/> Altered <input type="checkbox"/> Moved <input type="checkbox"/>	
13 Part of Estab Hist. Dist.? Yes <input type="checkbox"/> No <input checked="" type="checkbox"/>		37 Condition Interior Unknown Exterior Good	
14 District Potent'l? Yes <input type="checkbox"/> No <input type="checkbox"/>		38 Preservation Underway? Yes <input type="checkbox"/> No <input checked="" type="checkbox"/>	
15 Name of Established District		39 Endangered? By What? Yes <input type="checkbox"/> No <input checked="" type="checkbox"/>	
		40 Visible from Public Road? Yes <input checked="" type="checkbox"/> No <input type="checkbox"/>	
		41 Distance from and Frontage on Road Approx	

42. Further Description of Important Features

Shed dormers, two in each roof slope; large stone chimney, south side. Eight over one windows. Portico over entrance supported by squared stone pillars.

43 History and Significance

Originally addressed as 3615 Locust Street

44 Description of Environment and Outbuildings

45 Sources of Information

Site visit.

Kansas City Water Permit #42523

46. Prepared by

Joan Michalak

47. Organization Historic
Kansas City Foundation

48. Date 49 Revision Date(s)

8/31/78



Jackson

3623 Locust Street



HISTORIC INVENTORY

JA-AS-017-422

1 No		4 Present Name(s) Residence, 3625 Locust Street		1 No	
2 County Jackson		5 Other Name(s) H. F. Gleason Residence		2 County Jackson	
3 Location of Negatives Historic Kansas City Foundation				4 Present Name(s) Residence, 3625 Locust St.	
6 Specific Location		16 Thematic Category Architecture		28 No. of Stories 2½	
7 City or Town If Rural, Township & Vicinity Kansas City, Missouri		17 Date(s) or Period 1907		29 Basement? Yes <input checked="" type="checkbox"/> No <input type="checkbox"/>	
8 Site Plan with North Arrow East 36th Street Locust		18 Style or Design Colonial Revival		30 Foundation Material cut stone	
		19 Architect or Engineer		31 Wall Construction Frame	
		20 Contractor or Builder C. A. Doty		32 Roof Type & Material Gable, Comp. shingles	
		21 Original Use, if apparent Residence		33 No. of Bays Front 3 Side 2	
		22 Present Use Residence		34 Wall Treatment Asbestos Siding	
		23 Ownership Public <input type="checkbox"/> Private <input checked="" type="checkbox"/>		35 Plan Shape Rect.	
(UTM) A. 15/363990/4324780 B. 15/363980/4324000		24 Owner's Name & Address, if known McLaren, Joseph P & Flora E 3625 Locust, KCMO 64109		36 Changes (Explain in #42) Addition <input type="checkbox"/> Moved <input type="checkbox"/>	
9 Coordinates Lat C. 15/363190/4324000 Long D. 15/363250/4324810		25 Open to Public? Yes <input type="checkbox"/> No <input checked="" type="checkbox"/>		37 Condition Interior Unknown Exterior Good	
10 Site <input type="checkbox"/> Building <input checked="" type="checkbox"/> Structure <input type="checkbox"/> Object <input type="checkbox"/>		26 Local Contact Person or Organization Historic Kansas City Foundation		38 Preservation Underway? Yes <input type="checkbox"/> No <input checked="" type="checkbox"/>	
11 On National Register? Yes <input type="checkbox"/> No <input checked="" type="checkbox"/>		27 Other Surveys in Which Included None		39 Endangered? By What? Yes <input type="checkbox"/> No <input checked="" type="checkbox"/>	
12 Is It Eligible? Yes <input type="checkbox"/> No <input type="checkbox"/>				40 Visible from Public Road? Yes <input checked="" type="checkbox"/> No <input type="checkbox"/>	
13 Part of Estab Hist Dist? Yes <input type="checkbox"/> No <input checked="" type="checkbox"/>				41 Distance from and Frontage on Road Approx	
14 District Potent? Yes <input type="checkbox"/> No <input type="checkbox"/>					
15 Name of Established District					
42 Further Description of Important Features Frame; columned pediment over center entrance; single brick chimney at south garage end. Small triple window bays flank entrance; one room addition, south. Walls covered with asbestos siding.				Photo	
43 History and Significance A uniquely modified Colonial Revival design. Gleason was Treasurer of the Kansas City Vehicle Company (1909).					
44 Description of Environment and Outbuildings Sited on lot above grade of street; flight of six cement steps leads from street; cut stone retaining wall runs length of lot. Established neighborhood showing signs of resurgence.					
45 Sources of Information Site visit. Kansas City Building Permit #21717 Kansas City Water Permit #34811		46 Prepared by Milton F. Perry		47 Organization Historic Kansas City Foundation	
		48 Date 7/30/77		49 Revision Date(s) 8/31/78	



HISTORIC INVENTORY

JA-AS-017-423


1 No		4 Present Name(s) 3627 Locust Street		1 No
2 County Jackson		5 Other Name(s) R. Kirk Askew Residence		
3 Location of Negatives Historic Kansas City Foundation				
6 Specific Location 3627 Locust Street		16 Thematic Category Architecture	28 No. of Stories 2 $\frac{1}{2}$	2 County Jackson
7 City or Town If Rural, Township & Vicinity Kansas City, Missouri		17 Date(s) or Period 1907	29 Basement? Yes <input checked="" type="checkbox"/> No <input type="checkbox"/>	
8 Site Plan with North Arrow East 36th Street Locust		18 Style or Design Colonial Revival	30 Foundation Material Brick	
		19 Architect or Engineer Unknown	31 Wall Construction frame & brick	4 Present Name(s) Residence, 3627 Locust Street
		20 Contractor or Builder Unknown	32 Roof Type & Material hip; comp.shingle	
		21 Original Use, if apparent Residence	33 No. of Bays Front 5 Side 3	
		22 Present Use Residence	34 Wall Treatment wood shingle & brick	5 Other Name(s) R. Kirk Askew Residence
		23 Ownership Public <input type="checkbox"/> Private <input checked="" type="checkbox"/>	35 Plan Shape rect.	
		24 GUALTIERI ALBERT L & SHARLA A 3627 LOCUST KANSAS CITY MO 64109	36 Changes (Explain in #42) Addition <input type="checkbox"/> Altered <input type="checkbox"/> Moved <input type="checkbox"/>	
9 Coordinates UTM Lat C. 15/363190/4324000 Long D. 15/363250/4324810		25 Open to Public? Yes <input type="checkbox"/> No <input checked="" type="checkbox"/>	37 Condition Interior Unknown Exterior Good	
10 Site <input type="checkbox"/> Building <input checked="" type="checkbox"/> Structure <input type="checkbox"/> Object <input type="checkbox"/>		26 Local Contact Person or Organization Historic Kansas City Foundation	38 Preservation Underway? Yes <input type="checkbox"/> No <input checked="" type="checkbox"/>	
11 On National Register? Yes <input type="checkbox"/> No <input checked="" type="checkbox"/>		27 Other Surveys in Which Included None	39 Endangered? By What? Yes <input type="checkbox"/> No <input checked="" type="checkbox"/>	
12 Is It Eligible? Yes <input type="checkbox"/> No <input type="checkbox"/>			40 Visible from Public Road? Yes <input checked="" type="checkbox"/> No <input type="checkbox"/>	
13 Part of Estab Hist Dist? Yes <input type="checkbox"/> No <input checked="" type="checkbox"/>			41 Distance from and Frontage on Road Approx	
14 District Potent'l? Yes <input type="checkbox"/> No <input type="checkbox"/>				
15 Name of Established District				
42 Further Description of Important Features Brick first story; frame second story; two shed dormers, front; small bay to left entrance; open porch on south end. Doorway is flanked by columns supporting a dentil molding.				
43 History and Significance Contributes to the architectural integrity of the district.				
44 Description of Environment and Outbuildings Sited on flat lot, slightly above street grade.				
45 Sources of Information Site visit. Kansas City Water Permit #33258 Sara Mullin Bladwin (ed) Who's Who in Kansas City 1930 (Hebron, NE, Robert M. Baldwin Corp., 1930) 10. 1908 Kansas City Directory				
46 Prepared by Milton F. Perry 47 Organization Historic Kansas City Foundation 48 Date 7/30/77 49 Revision Date(s) 8/31/78				

Photo



HISTORIC INVENTORY

JA-AS-D17-424

1 No		4 Present Name(s)		1 No	
2 County		Residence, 3630 Locust Street		2 County	
Jackson		5. Other Name(s)		Jackson	
3 Location of Negatives		Robert L. Baker, Residence		4 Present Name(s)	
Historic Kansas City Foundation				Residence, 3630 Locust Street	
6 Specific Location		16. Thematic Category		28. No. of Stories	
3630 Locust		Architecture		2 1/2	
7 City or Town If Rural, Township & Vicinity		17 Date(s) or Period		29. Basement?	
Kansas City, Missouri		1909		Yes <input checked="" type="checkbox"/> No <input type="checkbox"/>	
8 Site Plan with North Arrow		18. Style or Design		30. Foundation Material	
E. 36th Street		Half Timber		Cut Stone	
		19. Architect or Engineer		31. Wall Construction	
		Shepard & Farrar		Frame	
		20. Contractor or Builder		32. Roof Type & Material	
		A. H. Baker		Gable; Comp Siding	
		21. Original Use, if apparent		33. No. of Bays	
		Residence		Front 2 Side 4	
		22. Present Use		34. Wall Treatment	
		Residence		Stucco & Wood Shingles	
		23. Ownership		35. Plan Shape	
		Public <input type="checkbox"/> Private <input checked="" type="checkbox"/>		Rectangular	
9 Coordinates		24. Owner's Name & Address, if known		36. Changes	
A. 15/363990/4324780		Simmons, Mildred B & Chloeta N		(Explain in #42)	
B. 15/363980/4324000		3630 Locust, KCMO 64108		Addition <input type="checkbox"/> Altered <input type="checkbox"/> Moved <input type="checkbox"/>	
C. 15/363190/4324000		25. Open to Public?		37. Condition	
D. 15/363250/4324810		Yes <input type="checkbox"/> No <input checked="" type="checkbox"/>		Interior <input checked="" type="checkbox"/> Good Exterior <input checked="" type="checkbox"/> Good	
10 Site <input type="checkbox"/> Building <input checked="" type="checkbox"/> Structure <input type="checkbox"/> Object <input type="checkbox"/>		26. Local Contact Person or Organization		38. Preservation Underway?	
		Historic Kansas City Foundation		Yes <input type="checkbox"/> No <input checked="" type="checkbox"/>	
11. On National Register? Yes <input type="checkbox"/> No <input checked="" type="checkbox"/>		27. Other Surveys in Which Included		39. Endangered? By What?	
12. Is It Eligible? Yes <input type="checkbox"/> No <input type="checkbox"/>		None		Yes <input type="checkbox"/> No <input checked="" type="checkbox"/>	
13. Part of Estab Hist. Dist.? Yes <input type="checkbox"/> No <input checked="" type="checkbox"/>				40. Visible from Public Road? Yes <input checked="" type="checkbox"/> No <input type="checkbox"/>	
14. District Potent'l? Yes <input type="checkbox"/> No <input type="checkbox"/>				41. Distance from and Frontage on Road	
15. Name of Established District				Approx	
42. Further Description of Important Features					
Gable end faces street; gable porch south corner front; stone chimney center front gable; first and second stories wood shingles; third (gable end) half-timber.					
43. History and Significance					
Designed by prominent Kansas City firm.					
44. Description of Environment and Outbuildings					
45. Sources of Information					
Site visit.					
46. Prepared by					
Milton F. Perry					
47. Organization					
Historic Kansas City Foundation					
48. Date					
7/30/77					
49. Revision Date(s)					
8/31/78					
4. Other Name(s)					
Robert L. Baker Residence					



Office of Historic Preservation, P.O. Box 176, Jefferson City, Missouri 65101
HISTORIC INVENTORY

JA-AS-017-425

1 No		4 Present Name(s) 3632 Locust Street		1 No
2 County Jackson		5 Other Name(s)		
3 Location of Negatives Historic Kansas City Foundation				
6 Specific Location 3632 Locust Street		16 Thematic Category Architecture		2 County Jackson
7 City or Town If Rural, Township & Vicinity Kansas City, Missouri		17 Date(s) or Period 1888		
8 Site Plan with North Arrow East 36th Street Locust ↑		18 Style or Design Shingle		
9 Coordinates Lat Long A. 15/363990/4324780 B. 15/363980/4324000 C. 15/363190/4324000 D. 15/363250/4324810		19 Architect or Engineer		4 Present Name(s) 3632 Locust Street
10 Site Structure Building <input checked="" type="checkbox"/> Object <input type="checkbox"/>		20 Contractor or Builder E. H. Bouton		
11 On National Register? Yes <input type="checkbox"/> No <input checked="" type="checkbox"/>		21 Original Use, if apparent Residence		
12 Is It Eligible? Yes <input type="checkbox"/> No <input type="checkbox"/>		22 Present Use Residence		5 Other
13 Part of Estab Hist Dist? Yes <input type="checkbox"/> No <input checked="" type="checkbox"/>		23 Ownership Public <input type="checkbox"/> Private <input checked="" type="checkbox"/>		
14 District Potent'l? Yes <input type="checkbox"/> No <input type="checkbox"/>		24 Owner's Name & Address, if known Hamrick, Robert S. & Phyllis S. 3632 Locust, KCMO 64109		
15 Name of Established District		25 Open to Public? Yes <input type="checkbox"/> No <input checked="" type="checkbox"/>		6 Other
42 Further Description of Important Features Frame, three story hexagonal tower at northeast corner; large dormer in front door; wide porch on front and south sides. Entire house is now covered with asbestos shingles.		26 Local Contact Person or Organization Historic Kansas City Foundation		
43 History and Significance Built in 1888 by Jarvis-Conklin, large investment company, H. M. Beardsley, mayor of Kansas City, 1906-1908 and Herbert H. Hadley, Governor of Missouri, 1908-10, both have resided in this house.		27 Other Surveys in Which Included "Preliminary Inventory of Architecture and Historic Sites" K C Landmarks Commission 1974. "Westport District(N) KC Chap AIA		
44 Description of Environment and Outbuildings Sited in large level lot, landscaped yard, south. Shingled garage, added to rear of house in 1913.		40 Visible from Public Road? Yes <input checked="" type="checkbox"/> No <input type="checkbox"/>		7 Other
45 Sources of Information Site visit. Kansas City Water Permit # 8461. Carrie Westlake Whitney, Kansas City, Missouri Its hIstory and Its People 1800-1908 (Chicago, The S. J. Clark Publishing Co. 1908) III, 313-135. Kansas City Building Permit 53939 (garage)		41 Distance from and Frontage on Road Approx		
46 Prepared by Milton F. Perry		47 Organization Historic Kansas City Foundation		
48 Date 7/30/77		49 Revision Date(s) 8/31/78		



HISTORIC INVENTORY

JA-AS-017-426

1 No		4. Present Name(s) Residence, 3633 Locust Street		1 No	
2 County Jackson		5. Other Name(s) John M. Townley Residence		2 County Jackson	
3 Location of Negatives Historic Kansas City Foundation				4 Present Name(s) Residence, 3633 Locust Street	
6 Specific Location 3633 Locust Street		16. Thematic Category Architecture		28. No. of Stories 2	
7 City or Town If Rural, Township & Vicinity Kansas City, Missouri		17 Date(s) or Period 1909		29. Basement? Yes <input checked="" type="checkbox"/> No <input type="checkbox"/>	
8 Site Plan with North Arrow East 36th Street		18. Style or Design Garrison Colonial		30. Foundation Material cut stone	
		19. Architect or Engineer		31. Wall Construction Stone & Frame	
		20. Contractor or Builder		32. Roof Type & Material Gable, Comp. Shingle	
		21. Original Use, if apparent Residence		33. No. of Bays Front 3 Side 2	
		22. Present Use Residence		34. Wall Treatment Stone & Painted wood shingles	
		23. Ownership Public <input type="checkbox"/> Private <input checked="" type="checkbox"/>		35. Plan Shape Rect.	
9 Coordinates Lat C. 15/363190/4324000 Long D. 15/363250/4324810		24. Owner's Name & Address, if known Massood, George & Lelia M. 3633 Locust Street Kansas City, Mo. 64109		36. Changes (Explain in #42) Addition <input type="checkbox"/> Altered <input type="checkbox"/> Moved <input type="checkbox"/>	
10 Site <input type="checkbox"/> Structure <input type="checkbox"/> Building <input checked="" type="checkbox"/> Object <input type="checkbox"/>		25. Open to Public? Yes <input type="checkbox"/> No <input checked="" type="checkbox"/>		37. Condition Interior Unknown Exterior Good	
11. On National Register? Yes <input type="checkbox"/> No <input checked="" type="checkbox"/>		26. Local Contact Person or Organization Historic Kansas City Foundation		38. Preservation Underway? Yes <input type="checkbox"/> No <input checked="" type="checkbox"/>	
12. Is It Eligible? Yes <input type="checkbox"/> No <input type="checkbox"/>		27. Other Surveys in Which Included None		39. Endangered? By What? Yes <input type="checkbox"/> No <input checked="" type="checkbox"/>	
13. Part of Estab. Hist. Dist.? Yes <input type="checkbox"/> No <input checked="" type="checkbox"/>				40. Visible from Public Road? Yes <input checked="" type="checkbox"/> No <input type="checkbox"/>	
14. District Potent? Yes <input type="checkbox"/> No <input type="checkbox"/>				41. Distance from and Frontage on Road Approx	
15 Name of Established District				42. Further Description of Important Features Brown shingles and cut stone; large roof overhang; Cut stone chimney, south gable end; 4-bay shed dormer, Front roof.	
43 History and Significance Townley was the son of the founder, and second president of Townley Metal & Hardware Company, an old Kansas City Firm. The design is unique for Hyde Park				44 Description of Environment and Outbuildings Sited on well landscaped lot. Established neighborhood showing signs of resurgence	
45 Sources of Information Site visit. Carrie Westlake Whitney, Kansas City, Missouri, Its History And Its People (Chicago, 1908) II, 341-343. Water permit #40078		46. Prepared by Milton F. Perry		47. Organization Historic Kansas City Foundation	
		48. Date 7/30/77		49. Revision Date(s) 8/31/78	




48

Office of Historic Preservation, P.O. Box 176, Jefferson City, Missouri 65101

HISTORIC INVENTORY

JA-AS-017-427

1 No		4. Present Name(s) Residence, 3641 Locust Street		1 No	
2 County Jackson		5. Other Name(s) Arthur W. Byrne Residence		2 County Jackson	
3 Location of Negatives Historic Kansas City Foundation				4 Present Name(s) Residence, 3641 Locust Street	
6 Specific Location 3641 Locust Street		16. Thematic Category Architecture		28. No. of Stories 2 1/2	
7 City or Town If Rural, Township & Vicinity Kansas City, Missouri		17 Date(s) or Period 1907		29. Basement? Yes <input checked="" type="checkbox"/> No <input type="checkbox"/>	
8 Site Plan with North Arrow E. 36th Street E. 37th Street Locust		18 Style or Design Colonial Revival		30. Foundation Material cut stone	
		19. Architect or Engineer		31. Wall Construction frame	
		20. Contractor or Builder		32. Roof Type & Material Gable; Comp. Shingles	
		21. Original Use, if apparent Residence		33. No. of Bays Front 3 Side 4	
		22. Present Use Residence		34. Wall Treatment Painted Clapboard	
		23. Ownership Public <input type="checkbox"/> Private <input checked="" type="checkbox"/>		35. Plan Shape Rectangular	
9 Coordinates Lat Long (UTM) A. 15/363990/4324780 B. 15/363980/4324000 C. 15/363190/4324000 D. 15/363250/4324810		24. Owner's Name & Address, if known Marr, Gaylord & Olga 3641 Locust, KCMO 64109		36. Changes (Explain in #42) Addition <input type="checkbox"/> Altered <input type="checkbox"/> Moved <input type="checkbox"/>	
10 Site <input type="checkbox"/> Building <input checked="" type="checkbox"/> Structure <input type="checkbox"/> Object <input type="checkbox"/>		25. Open to Public? Yes <input type="checkbox"/> No <input checked="" type="checkbox"/>		37. Condition Interior <u>Unknown</u> Exterior <u>Good</u>	
11. On National Register? Yes <input type="checkbox"/> No <input checked="" type="checkbox"/>		26. Local Contact Person or Organization Historic Kansas City Foundation		38. Preservation Underway? Yes <input type="checkbox"/> No <input checked="" type="checkbox"/>	
12 Is It Eligible? Yes <input type="checkbox"/> No <input type="checkbox"/>		27. Other Surveys in Which Included Kansas City Landmarks, 1976 Inventory		39. Endangered? By What? Yes <input type="checkbox"/> No <input checked="" type="checkbox"/>	
13 Part of Estab Hist Dist? Yes <input type="checkbox"/> No <input checked="" type="checkbox"/>				40. Visible from Public Road? Yes <input checked="" type="checkbox"/> No <input type="checkbox"/>	
14. District Potent'l? Yes <input type="checkbox"/> No <input type="checkbox"/>				41. Distance from and Frontage on Road Approx	
15 Name of Established District					
42. Further Description of Important Features Well preserved frame Georgian House. Columned portico entrance. Gable end faces street. Overhanging three-window bay in center of north side; two dormers in north and south sides. Addition: 1914					
43. History and Significance Structure is one of few all frame Colonial Revival house in Hyde Park. C. H. Whitehead, a prominent local realtor, Circa 1900-1920, was a later owner.				5 Other Name(s) Arthur W. Byrnes Residence	
44. Description of Environment and Outbuildings Sited on large, flat lot; garage in rear. Established neighborhood showing signs of resurgence. Frame garage to rear of house.					
45. Sources of Information Site visit. Kansas City Building Permit #56426 Carrie Westlake Whitney, Kansas City Missouri, Its History and Its People, 1800-1906; (Chicago, 1908) III, 437/ Water Permit #11132		46. Prepared by Milton F. Perry		47. Organization Historic Kansas City Foundation	
		48. Date 7/30/77		49. Revision Date(s) 8/31/78	



HISTORIC INVENTORY

JA-AS-017-428

1 No		4 Present Name(s) 3701 Locust Street		COUNTY Jackson
2 County Jackson		5 Other Name(s)		
3 Location of Negatives Historic Kansas City Foundation				
6 Specific Location 3701 Locust Street		16 Thematic Category Architecture	28 No. of Stories 2½	3701 Locust Street
7 City or Town II Rural, Township & Vicinity Kansas City, Missouri		17 Date(s) or Period 1922	29 Basement? Yes <input checked="" type="checkbox"/> No <input type="checkbox"/>	
8 Site Plan with North Arrow E 37th St. Locust St. E. 38th St.		18 Style or Design Craftsman	30 Foundation Material cut stone	
		19 Architect or Engineer	31 Wall Construction frame	
		20 Contractor or Builder	32 Roof Type & Material Bell cast gable; Comp. Shingle	
		21 Original Use, if apparent Residence	33 No. of Bays Front 2 Side 5	
		22 Present Use Residence	34 Wall Treatment Painted Shingles	
		23 Ownership Public <input type="checkbox"/> Private <input checked="" type="checkbox"/>	35 Plan Shape Irregular	
		24 Owner's Name & Address, if known E. J. Van Biber 3701 Locust Street Kansas City, Mo. 64109	36 Changes (Explain in #42) Addition <input type="checkbox"/> Altered <input type="checkbox"/> Moved <input type="checkbox"/>	
		25 Open to Public? Yes <input type="checkbox"/> No <input checked="" type="checkbox"/>	37 Condition Interior Unknown Exterior Good	
9 Coordinates Lat C. 15/363190/4324000 Long D. 15/363250/4324810		26 Local Contact Person or Organization Historic Kansas City Foundation		38 Preservation Underway? Yes <input type="checkbox"/> No <input checked="" type="checkbox"/>
10 Site <input checked="" type="checkbox"/> Building <input checked="" type="checkbox"/> Structure <input type="checkbox"/> Object <input type="checkbox"/>		27 Other Surveys in Which Included None		39 Endangered? By What? Yes <input type="checkbox"/> No <input checked="" type="checkbox"/>
11 On National Register? Yes <input type="checkbox"/> No <input checked="" type="checkbox"/>		40 Visible from Public Road? Yes <input type="checkbox"/> No <input type="checkbox"/>		41 Distance from and Frontage on Road Appr
12 Is It Eligible? Yes <input type="checkbox"/> No <input type="checkbox"/>				
13 Part of Estab. Hist. Dist.? Yes <input type="checkbox"/> No <input checked="" type="checkbox"/>				
14 District Potent'l? Yes <input type="checkbox"/> No <input type="checkbox"/>				
15 Name of Established District				
42 Further Description of Important Features House faces south. Projecting bay & Porch on south facade. Exposed rafters, carved wooden detailing under all eaves. Six over one windows.				
43 History and Significance This house is of a later date date than most in Hyde Park, but the style and materials conform to the early houses.				
44 Description of Environment and Outbuildings House is set back from street on a large lot.				
45 Sources of Information Site visit. Kansas City Water Permit #70568 Kansas City Building Permit #42135		46 Prepared by Joan Michalak		
		47 Organization Historic Kansas City Foundation		
		48 Date 8/31/78		
		49 Revision Date(s)		




28.

Office of Historic Preservation, P.O. Box 176, Jefferson City, Missouri 65101

HISTORIC INVENTORY

JA-AS-017-429

1 No		4 Present Name(s) Residence, 3706 Locust Street		1. No 2. County Jackson 3. Location of Negatives Historic Kansas City Foundation
2 County Jackson		5. Other Name(s)		
3 Location of Negatives Historic Kansas City Foundation				
6 Specific Location 3706 Locust Street		16. Thematic Category Architecture		2. County Jackson 3. Location of Negatives Historic Kansas City Foundation 4. Present Name(s) Residence, 3706 Locust Street
7 City or Town If Rural, Township & Vicinity Kansas City, Missouri		17 Date(s) or Period 1920		
8 Site Plan with North Arrow 		18 Style or Design Colonial Revival		
		19 Architect or Engineer A. B. Anderson		
		20 Contractor or Builder R. J. Smith		
		21. Original Use, if apparent Residence		
		22 Present Use Residence		
		23 Ownership Public <input type="checkbox"/> Private <input checked="" type="checkbox"/>		
		24. Owner's Name & Address, if known Dulaney, Charles N. & Olsen Donna, 3706 Locust, KCMO 64109		
		25. Open to Public? Yes <input type="checkbox"/> No <input checked="" type="checkbox"/>		
9 Coordinates Lat C. 15/363190/4324000 Long D. 15/363250/4324810		26. Local Contact Person or Organization Historic Kansas City Foundation		
10 Site <input type="checkbox"/> Building <input checked="" type="checkbox"/> Structure <input type="checkbox"/> Object <input type="checkbox"/>		27. Other Surveys in Which Included None		
11. On National Register? Yes <input type="checkbox"/> No <input checked="" type="checkbox"/>		28. No. of Stories 2 1/2		
12 Is It Eligible? Yes <input type="checkbox"/> No <input type="checkbox"/>		29. Basement? Yes <input checked="" type="checkbox"/> No <input type="checkbox"/>		
13 Part of Estab. Hist. Dist.? Yes <input type="checkbox"/> No <input checked="" type="checkbox"/>		30. Foundation Material Cut stone		
14. District Potent'l? Yes <input type="checkbox"/> No <input type="checkbox"/>		31. Wall Construction Brick & frame		
15 Name of Established District		32. Roof Type & Material Hipped Gable; comp. siding		
		33. No. of Bays Front 4 Side 2		
		34. Wall Treatment Painted brick		
		35. Plan Shape Rect.		
		36. Changes (Explain in #42) Addition: <input type="checkbox"/> Moved: <input type="checkbox"/>		
		37. Condition Interior Unknown Exterior Good		
		38. Preservation Underway? Yes <input type="checkbox"/> No <input checked="" type="checkbox"/>		
		39. Endangered? By What? Yes <input type="checkbox"/> No <input checked="" type="checkbox"/>		
		40. Visible from Public Road? Yes <input checked="" type="checkbox"/> No <input type="checkbox"/>		
		41. Distance from and Frontage on Road Approx		
42. Further Description of Important Features Three dormers in front roof; porch on south half of front.				Photo
43. History and Significance Nice example of the Colonial Revival Style with the addition of some vernacular elements (large front porch)				
44. Description of Environment and Outbuildings Large level lot, some landscaping. Frame garage on rear of lot.				
45. Sources of Information Site visit. Kansas City Water Permit #63802 Kansas City Building Permit #82476 Western Contractor, April 28, 1920, p. 36				46. Prepared by Milton F. Perry
47. Organization Historic Kansas City Foundation				
48. Date 8/31/78				49. Revision Date(s)

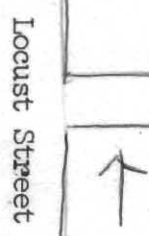
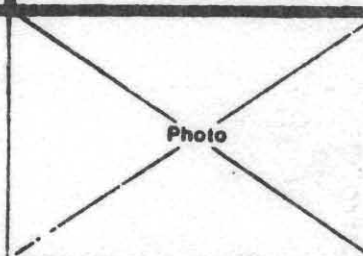


29.

Office of Historic Preservation, P.O. Box 176, Jefferson City, Missouri 65101

HISTORIC INVENTORY

JA-AS-017-430

1 No		4 Present Name(s) Residence 3716 Locust Street		1 No	
2 County Jackson		5 Other Name(s)		2 County Jackson	
3 Location of Negatives Historic K. C. Foundation				4 Present Name(s) Residence 3716 Locust Street	
6 Specific Location 3716 Locust Street		16 Thematic Category Architecture		28 No of Stories 2 1/2	
7 City or Town II Rural, Township & Vicinity Kansas City Missouri		17 Date(s) or Period 1923		29 Basement? Yes <input checked="" type="checkbox"/> No <input type="checkbox"/>	
8 Site Plan with North Arrow 		18 Style or Design Colonial Revival		30 Foundation Material Cut Stone	
9 Coordinates UTM Lat Long		19 Architect or Engineer Unknown		31 Wall Construction Frame	
10 Site Building <input checked="" type="checkbox"/> Structure <input type="checkbox"/> Object <input type="checkbox"/>		20 Contractor or Builder R.J. Smith		32 Roof Type & Material Gable; comp. shingles	
11 On National Register? Yes <input type="checkbox"/> No <input checked="" type="checkbox"/>		21 Original Use, if apparent Residence		33 No. of Bays Front 6 Side 2	
12 Is It Eligible? Yes <input checked="" type="checkbox"/> No <input type="checkbox"/>		22 Present Use Residence		34 Wall Treatment Painted Shingles	
13 Part of Estab Hist Dist? Yes <input type="checkbox"/> No <input type="checkbox"/>		23 Ownership Public <input type="checkbox"/> Private <input checked="" type="checkbox"/>		35 Plan Shape Rect.	
14 District Potent'l? Yes <input checked="" type="checkbox"/> No <input type="checkbox"/>		24 Owner's Name & Address, if known Day, James Barnum 3716 Locust K. C. Mo. 64109		36 Changes (Explain in #42) Addition <input type="checkbox"/> Altered <input type="checkbox"/> Moved <input type="checkbox"/>	
15 Name of Established District		25 Open to Public? Yes <input type="checkbox"/> No <input checked="" type="checkbox"/>		37 Condition Interior Unknown Exterior Fair	
42 Further Description of Important Features Georgian; covered with wood shingles; gable portico over entrance; palladian window in gable; additional entrance at south front.		26 Local Contact Person or Organization Historic K. C. Foundation		38 Preservation Underway? Yes <input type="checkbox"/> No <input checked="" type="checkbox"/>	
43 History and Significance Contributes to overall character of the neighborhood.		27 Other Surveys in Which Included None		39 Endangered? By What? Neglect Yes <input checked="" type="checkbox"/> No <input type="checkbox"/>	
44 Description of Environment and Outbuildings				40 Visible from Public Road? Yes <input checked="" type="checkbox"/> No <input type="checkbox"/>	
45 Sources of Information Site Visit Kansas City Building Permit #44488 Kansas City Water Permit #73796		46 Prepared by Milton F. Perry		41 Distance from and Frontage on Road	
		47 Organization Historic K. C. Foundation		Photo 	
		48 Date 7/30/77		49 Revision Date(s) 8/31/78	



Office of Historic Preservation, P.O. Box 176, Jefferson City, Missouri 65101

HISTORIC INVENTORY

JA-AS 017-431

1. No		4. Present Name(s)		1. No
2. County Jackson		3723-25 Locust Street		
3. Location of Negatives Historic Kansas City Foundation		5. Other Name(s)		
6. Specific Location 3723-25 Locust Street		16. Thematic Category Architecture		2. County Jackson
7. City or Town If Rural, Township & Vicinity Kansas City, Missouri		17. Date(s) or Period 1926		
8. Site Plan with North Arrow <div style="border: 1px solid black; padding: 5px; display: inline-block;"> E. 37th St. ↑ </div> <div style="display: inline-block; vertical-align: middle; margin-left: 10px;"> Locust St. ↑ </div>		18. Style or Design Half-timber		
		19. Architect or Engineer Unknown		
		20. Contractor or Builder R.J. Smith		
		21. Original Use, if apparent Duplex residence		
22. Present Use Duplex residence		28. No. of Stories 2		
23. Ownership Public <input type="checkbox"/> Private <input checked="" type="checkbox"/>		29. Basement? Yes <input checked="" type="checkbox"/> No <input type="checkbox"/>		
24. Owner's Name & Address, if known Christiansen, Donald A. McClain, Mary L., 118 W. 47 St., Kansas City, Mo. 64112		30. Foundation Material cut stone		
25. Open to Public? Yes <input type="checkbox"/> No <input checked="" type="checkbox"/>		31. Wall Construction frame & brick		
26. Local Contact Person or Organization Historic Kansas City Foundation		32. Roof Type & Material gable; comp. shingle		
27. Other Surveys in Which Included None		33. No. of Bays Front 4 Side 2		
28. Further Description of Important Features Wooden half-timber decoration; large two-story bay in center.		34. Wall Treatment brick & stucco		
29. Endangered? By What? Yes <input type="checkbox"/> No <input checked="" type="checkbox"/>		35. Plan Shape irregular		
30. Preservation Underway? Yes <input type="checkbox"/> No <input checked="" type="checkbox"/>		36. Changes (Explain in #42) Addition: <input type="checkbox"/> Altered: <input type="checkbox"/> Moved: <input type="checkbox"/>		
31. Condition Interior Unknown Exterior Good		37. Condition Interior Unknown Exterior Good		
32. History and Significance This and 3729-31 and 3735 Locust are half-timber. Original address was 3721-23 Locust St. Although built later than many houses in Hyde Park, these conform in style and materials with the structures built at the turn of the century.		38. Prepared by Joan Michalak		
33. Description of Environment and Outbuildings Stone retaining wall.		39. Organization Historic Kansas City Foundation		
34. Sources of Information Site visit. Kansas City Water Permit #85880 (3723 Locust) Kansas City Building Permit #53776 (3721-23 Locust)		40. Date 8-31-78		
		41. Revision Date(s)		





HISTORIC INVENTORY

JA-AS-017-432

1 No		4 Present Name(s)		1 No	
2 County		3729-31 Locust Street		2 County	
Jackson		5 Other Name(s)		Jackson	
3 Location of Negatives				4 Present Name(s)	
Historic Kansas City Foundation					
6 Specific Location		16 Thematic Category		28 No. of Stories	
3729-31 Locust Street		Architecture		2 1/2	
7 City or Town If Rural, Township & Vicinity		17 Date(s) or Period		29 Basement?	
Kansas City, Missouri		1926		Yes <input checked="" type="checkbox"/> No <input type="checkbox"/>	
8 Site Plan with North Arrow		18 Style or Design		30 Foundation Material	
		Half-timber		cut stone	
		19 Architect or Engineer		31 Wall Construction	
		A.B. Anderson		frame	
		20 Contractor or Builder		32 Roof Type & Material	
		R.J. Smith		comp. truncated gable; shingle	
		21 Original Use, if apparent		33 No. of Bays	
		Duplex residence		Front 5 Side 3	
		22 Present Use		34 Wall Treatment	
		Duplex Residence		stucco	
		23 Ownership		35 Plan Shape	
		Public <input type="checkbox"/> Private <input checked="" type="checkbox"/>		rect.	
(UTM) A. 15/363990/4324780		24 Owner's Name & Address,		36 Changes	
B. 15/363980/4324000		if known Brancato, Joseph J. &		(Explain in #42) Addition <input type="checkbox"/> Altered <input type="checkbox"/> Moved <input type="checkbox"/>	
9 Coordinates UTM		Eva W. 3729 Locust, Kansas City,		37 Condition	
Lat C. 15/363190/4324000		Mo. 64109		Interior Unknown	
Long D. 15/363250/4324810		25 Open to		Exterior Good	
		Public? Yes <input type="checkbox"/> No <input checked="" type="checkbox"/>		38 Preservation	
10 Site <input type="checkbox"/> Building <input checked="" type="checkbox"/> Structure <input type="checkbox"/> Object <input type="checkbox"/>		26 Local Contact Person or Organization		Underway? Yes <input type="checkbox"/> No <input checked="" type="checkbox"/>	
11 On National Register? Yes <input type="checkbox"/> No <input checked="" type="checkbox"/>		Historic Kansas City Foundation		39 Endangered? By What? Yes <input type="checkbox"/> No <input checked="" type="checkbox"/>	
12 Is It Eligible? Yes <input type="checkbox"/> No <input type="checkbox"/>		27 Other Surveys in Which Included		40 Visible from Public Road? Yes <input checked="" type="checkbox"/> No <input type="checkbox"/>	
13 Part of Estab. Hist. Dist.? Yes <input type="checkbox"/> No <input checked="" type="checkbox"/>		None		41 Distance from and Frontage on Road Appro.	
14 District Potent'l? Yes <input type="checkbox"/> No <input type="checkbox"/>					
15 Name of Established District					
42 Further Description of Important Features					
Unusual decorative half-timber decoration. Two-story bay in center; center chimney.					
43 History and Significance					
An unusual half-timber design which contributes to the overall high quality of the architecture of this neighborhood.					
44 Description of Environment and Outbuildings					
Large level lot above street grade. Stone retaining wall full length of property.					
45 Sources of Information					
Site visit. Kansas City Water Permit #85881 Kansas City Building Permit #53896					
46 Prepared by					
Milton F. Perry					
47 Organization					
Historic Kansas City Foundation					
48 Date					
7/30/77					
49 Revision Date(s)					
8/31/78					



56.

Office of Historic Preservation, P.O. Box 176, Jefferson City, Missouri 65101

HISTORIC INVENTORY

JA-AS-017-433

1. No		4. Present Name(s) Residence, 3735 Locust Street		1. No	
2. County Jackson		5. Other Name(s)			2. County Jackson
3. Location of Negatives Historic Kansas City Foundation					
6. Specific Location 3735 Locust Street		16. Thematic Category Architecture		2. County Jackson	
7. City or Town If Rural, Township & Vicinity Kansas City, Missouri		17. Date(s) or Period 1926			
8. Site Plan with North Arrow E. 37th St. Locust St.		18. Style or Design Half-timber		4. Present Name(s) Residence, 3735 Locust St.	
		19. Architect or Engineer A. B. Anderson			
		20. Contractor or Builder R. J. Smith			
		21. Original Use, if apparent Residence			
		22. Present Use Residence			
		23. Ownership Public <input type="checkbox"/> Private <input checked="" type="checkbox"/>			
		24. Owner's Name & Address, if known Heeter, Barbara L 3735 Locust, KCMO 64109			
		25. Open to Public? Yes <input type="checkbox"/> No <input checked="" type="checkbox"/>			
		26. Local Contact Person or Organization Historic Kansas City Foundation			
		27. Other Surveys in Which Included None			
9. Coordinates Lat C. 15/363190/4324000 Long D. 15/363250/4324810		28. No. of Stories 2 1/2			
		29. Basement? Yes <input checked="" type="checkbox"/> No <input type="checkbox"/>			
		30. Foundation Material Cut stone			
		31. Wall Construction Frame			
		32. Roof Type & Material Gable/Comp.			
		33. No. of Bays Front 6 Side 4			
		34. Wall Treatment Painted Stucco			
		35. Plan Shape Rect.			
		36. Changes (Explain in #42) Addition <input type="checkbox"/> Altered <input type="checkbox"/> Moved <input type="checkbox"/>			
		37. Condition Interior Unknown Exterior Good			
		38. Preservation Underway? Yes <input type="checkbox"/> No <input checked="" type="checkbox"/>			
		39. Endangered? By What? Yes <input type="checkbox"/> No <input checked="" type="checkbox"/>			
		40. Visible from Public Road? Yes <input checked="" type="checkbox"/> No <input type="checkbox"/>			
		41. Distance from and Frontage on Road Approx			

42. Further Description of Important Features

Two story gable roof porch; extensive use of gables.

43. History and Significance

Architect designed unique house embodying half-timber and Elizabethian motifs-which are unique in Hyde Park.

44. Description of Environment and Outbuildings

Cut stone retaining wall along sidewalk; drive to garage along north side.

45. Sources of Information

Site visit.

Kansas City Water Permit #85882
Kansas City Building Permit #53897

46. Prepared by

Milton F. Perry

47. Organization
Historic Kansas City Foundation

48. Date 7/30/77 49. Revision Date(s) 8/31/78




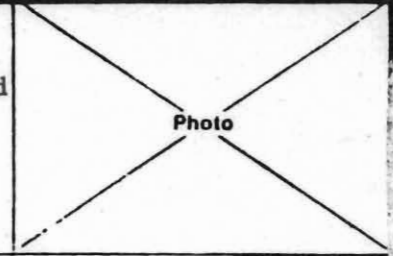


57.

Office of Historic Preservation, P.O. Box 176, Jefferson City, Missouri 65101

HISTORIC INVENTORY

JA-AS-017-434

1 No		4 Present Name(s) 3741 Locust Street		1 No	
2 County Jackson		5 Other Name(s)		2 County Jackson	
3 Location of Negatives Kansas City Foundation				4 Present Name(s) 3741 Locust Street	
6 Specific Location 3741 Locust Street		16 Thematic Category Architecture		28 No. of Stories 2	
7 City or Town If Rural, Township & Vicinity Kansas City, Missouri		17 Date(s) or Period 1924		29 Basement? Yes <input checked="" type="checkbox"/> No <input type="checkbox"/>	
8 Site Plan with North Arrow 		18 Style or Design Modified Colonial Revival		30 Foundation Material Brick	
		19 Architect or Engineer Unknown		31 Wall Construction Frame & brick	
		20 Contractor or Builder R.J. Smith		32 Roof Type & Material hip; tile	
		21 Original Use, if apparent Apartments		33 No. of Bays Front 3 Side 4	
		22 Present Use Apartments		34 Wall Treatment brick	
		23 Ownership Public <input type="checkbox"/> Private <input checked="" type="checkbox"/>		35 Plan Shape rect.	
(UTM) A. 15/363990/4324780 B. 15/363980/4324000		24 Owner's Name & Address, if known Fenberg, Mary Lou 5418 Holmes, Kansas City, Mo. 64110		36 Changes (Explain in #42) Addition <input type="checkbox"/> Altered <input type="checkbox"/> Moved <input type="checkbox"/>	
9 Coordinates UTM Lat C. 15/363190/4324000 Long D. 15/363250/4324810		25 Open to Public? Yes <input type="checkbox"/> No <input checked="" type="checkbox"/>		37 Condition Interior Unknown Exterior Good	
10 Site <input type="checkbox"/> Building <input checked="" type="checkbox"/> Structure <input type="checkbox"/> Object <input type="checkbox"/>		26 Local Contact Person or Organization Historic Kansas City Foundation		38 Preservation Underway? Yes <input type="checkbox"/> No <input checked="" type="checkbox"/>	
11 On National Register? Yes <input type="checkbox"/> No <input checked="" type="checkbox"/>		27 Other Surveys in Which Included None		39 Endangered? By What? Yes <input type="checkbox"/> No <input checked="" type="checkbox"/>	
12 Is II Eligible? Yes <input type="checkbox"/> No <input type="checkbox"/>				40 Visible from Public Road? Yes <input checked="" type="checkbox"/> No <input type="checkbox"/>	
13 Part of Estab Hist. Dist.? Yes <input type="checkbox"/> No <input checked="" type="checkbox"/>				41 Distance from and Frontage on Road Approx	
14 District Potent'l? Yes <input type="checkbox"/> No <input type="checkbox"/>					
15 Name of Established District					
42 Further Description of Important Features The 3 front bays are symmetrically arranged, separated by 2-story pilasters. Two story porches. Balcony railing is repeated at the cornice. 6 over 1 windows.				Photo 	
43 History and Significance An apartment structure which blends in style and materials with earlier residential architecture in this neighborhood. Original address was 3739-41 Locust Street.					
44 Description of Environment and Outbuildings Stone retaining wall around the property.					
45 Sources of Information Site visit. Kansas City Water Permit #77624 Kansas City Building Permit # 47279				46 Prepared by Joan Michalak	
				47 Organization Historic Kansas City Foundation	
				48 Date 8/31/78	
				49 Revision Date(s)	



58.

Office of Historic Preservation, P.O. Box 176, Jefferson City, Missouri 65101

HISTORIC INVENTORY

JA-AS-017-435

1 No		4 Present Name(s)		1 No	
2 County		3745 Locust Street		2 County	
Jackson		5 Other Name(s)		Jackson	
3 Location of Negatives		16 Thematic Category		28 No. of Stories	
Historic Kansas City Foundation		Architecture		2	
6 Specific Location		17 Date(s) or Period		29 Basement?	
3745 Locust Street		1924		Yes <input checked="" type="checkbox"/> No <input type="checkbox"/>	
7 City or Town If Rural, Township & Vicinity		18 Style or Design		30 Foundation Material	
Kansas City, Missouri		Modified Colonial Revival		brick	
8 Site Plan with North Arrow		19 Architect or Engineer		31 Wall Construction	
		F.R. Stuhl		brick and frame	
		20 Contractor or Builder		32 Roof Type & Material	
		R.J. Smith		gable; comp. shingle	
		21 Original Use, if apparent		33 No. of Bays	
		Duplex residence		Front 3 Side 4	
		22 Present Use		34 Wall Treatment	
		Duplex residence		brick	
		23 Ownership		35 Plan Shape	
		Public <input type="checkbox"/> Private <input checked="" type="checkbox"/>		rect.	
(UTM) A. 15/363990/4324780 B. 15/363980/4324000		24 Owner's Name & Address, if known		36 Changes (Explain in #42)	
		Palermo, Mary		Addition <input type="checkbox"/> Altered <input type="checkbox"/> Moved <input type="checkbox"/>	
		3745 Locust, Kansas City, Mo. 64109		37 Condition	
9 Coordinates UTM		25 Open to Public?		Interior	
Lat C. 15/363190/4324000		Yes <input type="checkbox"/> No <input checked="" type="checkbox"/>		Unknown	
Long D. 15/363250/4324810		26 Local Contact Person or Organization		Exterior	
		Historic Kansas City Foundation		Good	
10 Site <input type="checkbox"/> Building <input checked="" type="checkbox"/> Structure <input type="checkbox"/> Object <input type="checkbox"/>		27 Other Surveys in Which Included		38 Preservation Underway?	
		None		Yes <input type="checkbox"/> No <input checked="" type="checkbox"/>	
11 On National Register? Yes <input type="checkbox"/> No <input checked="" type="checkbox"/>		39 Endangered? By What?		Yes <input type="checkbox"/> No <input checked="" type="checkbox"/>	
12 Is It Eligible? Yes <input type="checkbox"/> No <input type="checkbox"/>		40 Visible from Public Road?		Yes <input checked="" type="checkbox"/> No <input type="checkbox"/>	
13 Part of Estab Hist Dist? Yes <input type="checkbox"/> No <input checked="" type="checkbox"/>		41 Distance from and Frontage on Road		Approx	
14 District Potent'l? Yes <input type="checkbox"/> No <input type="checkbox"/>					
15 Name of Established District					
42 Further Description of Important Features					
Projecting roof parapet with 3 turned wooden ornaments, 2-story porch on south side of facade has railing with turned balusters.					
43 History and Significance					
The architect, Frederick Stuhl, assisted in planning of the Country Club developemnt in Kansas City. This structure is of a later date than most in Hyde Park, but the style and materials conform to the earlier houses.. The original address was 3743-45 Locust St.					
44 Description of Environment and Outbuildings					
Stone retaining wall along length of property.					
45 Sources of Information					
Site visit. Kansas City Water Permit #77625 Kansas City Building Permit # 14004 Sara M. Baldwin (ed.) Who's Who in Kansas City 1930 (Hebron, Ne. Robert M. Baldwin Corp., 1930), 192.					
46 Prepared by					
Joan Michalak					
47 Organization					
Historic Kansas City Foundation					
48 Date					
8/31/78					
49 Revision Date(s)					

Photo



31.

Office of Historic Preservation, P.O. Box 176, Jefferson City, Missouri 65101
HISTORIC INVENTORY

JA-AS-017-436

1 No		4. Present Name(s) Residence, 3800 Locust Street		1 No
2 County Jackson		5. Other Name(s)		
3 Location of Negatives Historic Kansas City Foundation				
6 Specific Location 3800 Locust Street		16. Thematic Category Architecture		2 County Jackson
7 City or Town If Rural, Township & Vicinity Kansas City, Missouri		17 Date(s) or Period 1918		
8 Site Plan with North Arrow <div style="border: 1px solid black; padding: 5px; display: inline-block;"> E. 37TH ST. </div>		18 Style or Design Colonial Revival		
		19 Architect or Engineer A. B. Anderson		
		20 Contractor or Builder R. J. Smith		
		21. Original Use, if apparent Residence		
		22 Present Use Residence		
		23 Ownership Public <input type="checkbox"/> Private <input checked="" type="checkbox"/>		
		24. Owner's Name & Address, if known Guinotte, James G. 3800 Locust, K.C.MO. 64109		
		25. Open to Public? Yes <input type="checkbox"/> No <input checked="" type="checkbox"/>		
9 Coordinates Lat C. 15/363190/4324000 Long D. 15/363250/4324810		26. Local Contact Person or Organization Historic Kansas City Foundation		4 Present Name(s) Residence, 3800 Locust Street
10 Site <input type="checkbox"/> Building <input checked="" type="checkbox"/> Structure <input type="checkbox"/> Object <input type="checkbox"/>		27. Other Surveys in Which Included None		
11. On National Register? Yes <input type="checkbox"/> No <input checked="" type="checkbox"/>		28. No. of Stories 2½		
12 Is It Eligible? Yes <input type="checkbox"/> No <input type="checkbox"/>		29. Basement? Yes <input checked="" type="checkbox"/> No <input type="checkbox"/>		
13 Part of Estab Hist Dist? Yes <input type="checkbox"/> No <input checked="" type="checkbox"/>		30. Foundation Material Cut stone		
14. District Potent'l? Yes <input type="checkbox"/> No <input type="checkbox"/>		31. Wall Construction Brick		
15 Name of Established District		32. Roof Type & Material Truncated gable; comp		
		33. No. of Bays Front 4 Side 4		
		34. Wall Treatment Brick		
		35. Plan Shape Cross		
42. Further Description of Important Features Curvilinear gable; porch in northeast corner of cross; dormer in front roof north arm of cross; side entrance at north end; corner house.		36. Changes (Explain in #42) Addition <input type="checkbox"/> Altered <input type="checkbox"/> Moved <input type="checkbox"/>		Photo
		37. Condition Interior Unknown Exterior Good		
		38. Preservation Underway? Yes <input type="checkbox"/> No <input checked="" type="checkbox"/>		
		39. Endangered? By What? Yes <input type="checkbox"/> No <input checked="" type="checkbox"/>		
		40. Visible from Public Road? Yes <input checked="" type="checkbox"/> No <input type="checkbox"/>		
		41. Distance from and Frontage on Road Approx		
43. History and Significance A large house with interesting plan and details.				
44. Description of Environment and Outbuildings Brick garage; level landscaped lot.				
45. Sources of Information Site visit. Kansas City Landmarks Commission Preliminary Inventory 1972. Kansas City Water Permit # 61104				
46. Prepared by Milton F. Perry				
47. Organization Historic Kansas City Foundation				
48. Date 49. Revision Date(s) 8/31/78				




32.

Office of Historic Preservation, P.O. Box 176, Jefferson City, Missouri 65101

HISTORIC INVENTORY

JA-AS-017-437

1 No		4 Present Name(s) Residence, 3816 Locust Street		1 No	
2 County Jackson		5 Other Name(s)		2 County Jackson	
3 Location of Negatives Historic Kansas City Foundation				4 Present Name(s) Residence, 3816 Locust Street	
6 Specific Location 3816 Locust Street		16 Thematic Category Architecture		28 No. of Stories 2½	
7 City or Town If Rural, Township & Vicinity Kansas City, Missouri		17 Date(s) or Period 1916		29 Basement? Yes <input checked="" type="checkbox"/> No <input type="checkbox"/>	
8 Site Plan with North Arrow 		18 Style or Design Colonial Revival		30 Foundation Material Cut stone	
		19 Architect or Engineer		31 Wall Construction Cut stone	
		20 Contractor or Builder R. J. Smith		32 Roof Type & Material Gable; comp. shingles	
		21 Original Use, if apparent Residence		33 No. of Bays Front 5 Side 3	
		22 Present Use Residence		34 Wall Treatment Cut stone	
		23 Ownership Public <input type="checkbox"/> Private <input checked="" type="checkbox"/>		35 Plan Shape Rectangle	
		24 Owner's Name & Address, if known Riederer, Henry A. & Sue 3816 Locust, K.C. Mo. 64109		36 Changes (Explain in #42) Addition: <input type="checkbox"/> Altered <input checked="" type="checkbox"/> Moved <input type="checkbox"/>	
9 Coordinates Lat C. 15/363190/4324000 Long D. 15/363250/4324810		25 Open to Public? Yes <input type="checkbox"/> No <input checked="" type="checkbox"/>		37 Condition Interior Unknown Exterior Good	
10 Site <input type="checkbox"/> Building <input checked="" type="checkbox"/> Structure <input type="checkbox"/> Object <input type="checkbox"/>		26 Local Contact Person or Organization Historic Kansas City Foundation		38 Preservation Underway? Yes <input type="checkbox"/> No <input checked="" type="checkbox"/>	
11 On National Register? Yes <input type="checkbox"/> No <input checked="" type="checkbox"/>		27 Other Surveys in Which Included None		39 Endangered? By What? Yes <input type="checkbox"/> No <input checked="" type="checkbox"/>	
12 Is It Eligible? Yes <input type="checkbox"/> No <input type="checkbox"/>				40 Visible from Public Road? Yes <input checked="" type="checkbox"/> No <input type="checkbox"/>	
13 Part of Estab. Hist. Dist.? Yes <input type="checkbox"/> No <input checked="" type="checkbox"/>				41 Distance from and Frontage on Road Approx	
14 District Potent.? Yes <input type="checkbox"/> No <input type="checkbox"/>					
15 Name of Established District					
42 Further Description of Important Features Georgian; cut stone; three wood dormers, front roof; curved pediment over entrance; two story enclosed "sleeping porch" addition to south. Remodeled as duplex, 1943.					
43 History and Significance					
44 Description of Environment and Outbuildings Level, landscaped lot; cut stone garage.					
45 Sources of Information Site visit. Kansas City Water Permit #59770 Kansas City Building Permit 13314A (1943)				46 Prepared by Milton F. Perry	
				47 Organization Historic Kansas City Foundation	
				48 Date 8/31/78	
				49 Revision Date(s)	



HISTORIC INVENTORY

JA-AS-017-438

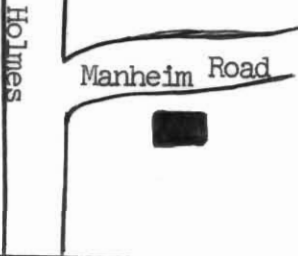
1 No		4. Present Name(s) Residence, 3826 Locust Street		1. No	
2 County Jackson		5. Other Name(s) R.J. Smith Residence		2. County Jackson	
3 Location of Negatives Historic Kansas City Foundation				4. Present Name(s) Residence, 3826 Locust Street	
6 Specific Location		16. Thematic Category Architecture		28. No. of Stories 2 1/2	
7 City or Town If Rural, Township & Vicinity Kansas City, Missouri		17 Date(s) or Period 1915		29. Basement? Yes <input type="checkbox"/> No <input type="checkbox"/>	
8 Site Plan with North Arrow		18 Style of Design Modified Colonial Revival		30. Foundation Material Cut Stone	
Locust St.		19. Architect or Engineer A. B. Anderson		31. Wall Construction Brick & Frame	
East 37th Street		20. Contractor or Builder R. J. Smith		32. Roof Type & Material Gable; Comp. Shingles	
		21. Original Use, if apparent Residence		33. No. of Bays Front 3 Side 4	
		22 Present Use Residence		34. Wall Treatment Brick	
		23 Ownership Public <input type="checkbox"/> Private <input checked="" type="checkbox"/>		35. Plan Shape Rectangular	
(UTM) A. 15/363990/4324780 B. 15/363980/4324000		24. Owner's Name & Address, if known Fisher, Walter L & Kathryn L 3826 Locust, KCMO 64109		36. Changes (Explain in #42) Addition <input type="checkbox"/> Altered <input type="checkbox"/> Moved <input type="checkbox"/>	
9 Coordinates Lat C. 15/363190/4324000 Long D. 15/363250/4324810		25. Open to Public? Yes <input type="checkbox"/> No <input checked="" type="checkbox"/>		37. Condition Interior Unknown Exterior Good	
10 Site <input type="checkbox"/> Building <input checked="" type="checkbox"/> Structure <input type="checkbox"/> Object <input type="checkbox"/>		26. Local Contact Person or Organization Historic Kansas City Foundation		38. Preservation Underway? Yes <input type="checkbox"/> No <input checked="" type="checkbox"/>	
11. On National Register? Yes <input type="checkbox"/> No <input checked="" type="checkbox"/>		27. Other Surveys in Which Included None		39. Endangered? By What? Yes <input type="checkbox"/> No <input checked="" type="checkbox"/>	
12 Is It Eligible? Yes <input type="checkbox"/> No <input type="checkbox"/>				40. Visible from Public Road? Yes <input checked="" type="checkbox"/> No <input type="checkbox"/>	
13 Part of Estab Hist. Dist.? Yes <input type="checkbox"/> No <input checked="" type="checkbox"/>				41. Distance from and Frontage on Road Approx	
14. District Potent'l? Yes <input type="checkbox"/> No <input type="checkbox"/>					
15 Name of Established District					
42. Further Description of Important Features Columned portico over entrance; white stone trim beneath windows and above entrance; enclosed "sleeping porch" addition to south end; outside brick chimneys at ends. Four small windows group above entrance.					
43. History and Significance Structure is a balanced, modified Colonial Revival house, exhibiting Prairie School influence such as the broad hip roof with projecting eaves and windows under eaves.					
44. Description of Environment and Outbuildings Level, landscaped lot; ornamental cement urns either side of entrance steps.					
45. Sources of Information Site visit. Kansas City Building Permit #11581 Water Permit #56791 Kansas City Star, Oct. 31, 1915, p. 2B.					
46. Prepared by Milton F. Perry 47. Organization Historic Kansas City Foundation 48. Date 7/30/77 49. Revision Date(s) 8/31/78					

Photo



HISTORIC INVENTORY

JA-AS-017-439

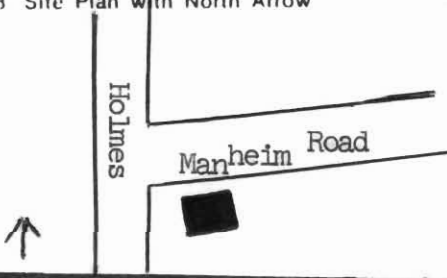

1 No		4 Present Name(s)		1 No	
2 County		Residence, 709 Manheim Road		2 County	
Jackson		5 Other Name(s)		Jackson	
3 Location of Negatives				4 Present Name(s)	
Historic Kansas City Foundation				Residence, 709 Manheim Road	
6 Specific Location		16 Thematic Category		28 No. of Stories	
709 Manheim Road		Architecture		1 1/2	
7 City or Town If Rural, Township & Vicinity		17 Date(s) or Period		29 Basement?	
Kansas City, Missouri		1929		Yes <input checked="" type="checkbox"/> No <input type="checkbox"/>	
8 Site Plan with North Arrow		18 Style or Design		30 Foundation Material	
		Tudor Revival		Cut stone	
		19 Architect or Engineer		31 Wall Construction	
		Unknown		Brick	
		20 Contractor or Builder		32 Roof Type & Material	
		Unknown		Gable; comp. shingles	
		21 Original Use, if apparent		33 No. of Bays	
		Residence		Front 3 Side 4	
		22 Present Use		34 Wall Treatment	
		Residence		Natural	
		23 Ownership		35 Plan Shape	
		Public <input type="checkbox"/> Private <input checked="" type="checkbox"/>		Rect.	
		24 Owner's Name & Address, if known		36 Changes	
				Addition <input type="checkbox"/> Altered <input type="checkbox"/> Moved <input type="checkbox"/>	
				37 Condition	
				Interior Unknown Exterior Good Excellent	
		25 Open to Public?		38 Preservation Underway?	
		Yes <input type="checkbox"/> No <input checked="" type="checkbox"/>		Yes <input type="checkbox"/> No <input checked="" type="checkbox"/>	
		26 Local Contact Person or Organization		39 Endangered? By What?	
		Historic Kansas City Foundation		Yes <input type="checkbox"/> No <input checked="" type="checkbox"/>	
		27 Other Surveys in Which Included		40 Visible from Public Road?	
		None		Yes <input checked="" type="checkbox"/> No <input type="checkbox"/>	
				41 Distance from and Frontage on Road	
				Approx 50' x 70'	
9 Coordinates				5 Other Name(s)	
Lat C. 15/363190/4324000				709 Manheim Road	
Long D. 15/363250/4324810					
10 Site Structure					
Building <input checked="" type="checkbox"/> Object <input type="checkbox"/>					
11 On National Register?		12 Is It Eligible?			
Yes <input type="checkbox"/> No <input checked="" type="checkbox"/>		Yes <input type="checkbox"/> No <input type="checkbox"/>			
13 Part of Estab Hist Dist?		14 District Potent'l?			
Yes <input type="checkbox"/> No <input checked="" type="checkbox"/>		Yes <input type="checkbox"/> No <input type="checkbox"/>			
15 Name of Established District					
42 Further Description of Important Features				46 Prepared by	
Projecting three-sided center bay, upper floor, front side.				Milton F. Perry	
				47 Organization	
				Historic Kansas City Foundation	
43 History and Significance				48 Date	
				7/30/77	
44 Description of Environment and Outbuildings				49 Revision Date(s)	
Terraced front yard.					
45 Sources of Information					
Site visit.					
Kansas City Water Permit #89266					





Office of Historic Preservation, P.O. Box 176, Jefferson City, Missouri 65101
HISTORIC INVENTORY

JA-AS-017-440

1 No.		4 Present Name(s) Residence, 711 Manheim Road		1 No	
2 County Jackson		5 Other Name(s) T. T. Crittenden, Jr., Residence			2 County Jackson
3 Location of Negatives Historic Kansas City Foundation					
6 Specific Location 711 Manheim Road		16 Thematic Category Architecture		4 Present Name(s) Residence, 711 Manheim Road	
7 City or Town If Rural, Township & Vicinity Kansas City, Missouri		17 Date(s) or Period 1914			
8 Site Plan with North Arrow 		18 Style or Design Colonial Revival		5 Other Name(s) T. T. Crittenden Residence	
9 Coordinates Lat C. 15/363190/4324000 Long D. 15/363250/4324810		19 Architect or Engineer Owen & Payson			
10 Site Building <input checked="" type="checkbox"/> Structure <input type="checkbox"/> Object <input type="checkbox"/>		20 Contractor or Builder H. L. Green		6 Other Name(s) T. T. Crittenden Residence	
11 On National Register? Yes <input type="checkbox"/> No <input checked="" type="checkbox"/>		21 Original Use, if apparent Residence			
12 Is It Eligible? Yes <input type="checkbox"/> No <input type="checkbox"/>		22 Present Use Residence		7 Other Name(s) T. T. Crittenden Residence	
13 Part of Estab Hist Dist? Yes <input type="checkbox"/> No <input checked="" type="checkbox"/>		23 Ownership Public <input type="checkbox"/> Private <input checked="" type="checkbox"/>			
14 District Potent'l? Yes <input type="checkbox"/> No <input type="checkbox"/>		24 Owner's Name & Address, if known		8 Other Name(s) T. T. Crittenden Residence	
15 Name of Established District		25 Open to Public? Yes <input type="checkbox"/> No <input checked="" type="checkbox"/>			
42 Further Description of Important Features Columned two story wood portico over entrance; 3 dormers in front roof; 4 interior chimneys.		26 Local Contact Person or Organization Historic Kansas City Foundation		9 Other Name(s) T. T. Crittenden Residence	
43 History and Significance Thomas T. Crittenden, Jr. was the son of a Governor of Missouri, and was Mayor of Kansas City, 1908 - 1909.		27 Other Surveys in Which Included None			
44 Description of Environment and Outbuildings House faces a park on the south; level lot, garage to the rear.		28 No. of Stories 2 1/2		10 Other Name(s) T. T. Crittenden Residence	
45 Sources of Information Site visit. Kansas City Building Permit #11225		29 Basement? Yes <input checked="" type="checkbox"/> No <input type="checkbox"/>			
		30 Foundation Material Brick		11 Other Name(s) T. T. Crittenden Residence	
		31 Wall Construction Brick			
		32 Roof Type & Material Gable; shingles		12 Other Name(s) T. T. Crittenden Residence	
		33 No. of Bays Front 3 Side 4			
		34 Wall Treatment Unpainted		13 Other Name(s) T. T. Crittenden Residence	
		35 Plan Shape Rect.			
		36 Changes (Explain in #42) Addition <input type="checkbox"/> Altered <input type="checkbox"/> Moved <input type="checkbox"/>		14 Other Name(s) T. T. Crittenden Residence	
		37 Condition Interior Unknown Exterior Good			
		38 Preservation Underway? Yes <input type="checkbox"/> No <input checked="" type="checkbox"/>		15 Other Name(s) T. T. Crittenden Residence	
		39 Endangered? By What? Yes <input type="checkbox"/> No <input checked="" type="checkbox"/>			
		40 Visible from Public Road? Yes <input checked="" type="checkbox"/> No <input type="checkbox"/>		16 Other Name(s) T. T. Crittenden Residence	
		41 Distance from and Frontage on Road Approx 30' x 120'			
				17 Other Name(s) T. T. Crittenden Residence	
		46 Prepared by Milton F. Perry			
		47 Organization Historic Kansas City Foundation		18 Other Name(s) T. T. Crittenden Residence	
		48 Date 7/30/77			
		49 Revision Date(s)		19 Other Name(s) T. T. Crittenden Residence	




194

Office of Historic Preservation, P.O. Box 176, Jefferson City, Missouri 65101

HISTORIC INVENTORY

JA-AS-017-441

1 No		4 Present Name(s)		1 No	
2 County Jackson		Discovery Day School 715 Manheim Road		2 County Jackson	
3 Location of Negatives Historic Kansas City Foundation		5 Other Name(s) Allen D. Bayles Residence		4 Present Name(s) Discovery Day School, 715 Manheim Rd	
6 Specific Location 715 Manheim Road		16 Thematic Category Architecture		28 No. of Stories 2 1/2	
7 City or Town If Rural, Township & Vicinity Kansas City, Missouri		17 Date(s) or Period 1920		29 Basement? Yes <input checked="" type="checkbox"/> No <input type="checkbox"/>	
8 Site Plan with North Arrow HOLMES ST. MANHEIM RD ↑		18 Style or Design Colonial Revival		30 Foundation Material Cut stone	
		19 Architect or Engineer		31 Wall Construction Frame	
		20 Contractor or Builder H. E. Wight		32 Roof Type & Material Gable, comp. shingles	
		21 Original Use, if apparent Residence		33 No. of Bays Front 3 Side 3	
		22 Present Use Nursery School		34 Wall Treatment Clapboard	
		23 Ownership Public <input type="checkbox"/> Private <input checked="" type="checkbox"/>		35 Plan Shape Rectangle	
(UTM) A. 15/363990/4324780 B. 15/363980/4324000		24 Owner's Name & Address DIX JOHN T & ABBY T 715 MANHEIM RD KANSAS CITY MO 64109		36 Changes (Explain in #42) Addition <input type="checkbox"/> Altered <input type="checkbox"/> Moved <input type="checkbox"/>	
9 Coordinates Lat C. 15/363190/4324000 Long D. 15/363250/4324810		25 Open to Public? Yes <input type="checkbox"/> No <input checked="" type="checkbox"/>		37 Condition Interior Unknown Exterior Good	
10 Site <input type="checkbox"/> Building <input checked="" type="checkbox"/> Structure <input type="checkbox"/> Object <input type="checkbox"/>		26 Local Contact Person or Organization Historic Kansas City Foundation		38 Preservation Underway? Yes <input type="checkbox"/> No <input checked="" type="checkbox"/>	
11 On National Register? Yes <input type="checkbox"/> No <input checked="" type="checkbox"/>		27 Other Surveys in Which Included None		39 Endangered? By What? Yes <input type="checkbox"/> No <input checked="" type="checkbox"/>	
12 Is It Eligible? Yes <input type="checkbox"/> No <input type="checkbox"/>				40 Visible from Public Road? Yes <input checked="" type="checkbox"/> No <input type="checkbox"/>	
13 Part of Estab Hist Dist? Yes <input type="checkbox"/> No <input checked="" type="checkbox"/>				41 Distance from and Frontage on Road Approx	
14 District Potent'l? Yes <input type="checkbox"/> No <input type="checkbox"/>					
15 Name of Established District					
42 Further Description of Important Features White; green shutters on all windows; balconied portico entrance; three returned gable dormers in front roof; sunporch over screened porch on east end. Windows are 8 over 1.					
43 History and Significance Good example of colonial revival style. Contributes to the character of the neighborhood.				5 Other Name(s) Allen D. Bayles Residence	
44 Description of Environment and Outbuildings Level lot several feet above street grade; recessed, stone walled driveway east to garage in rear. House faces park.					
45 Sources of Information Site visit. Kansas City Water Permit #64325 Midwest Contractor, July 28, 1920, p.32 1922 Kansas City Directory				46 Prepared by Milton F. Perry	
				47 Organization Historic Kansas City Foundation	
				48 Date 8/31/78	
				49 Revision Date(s)	

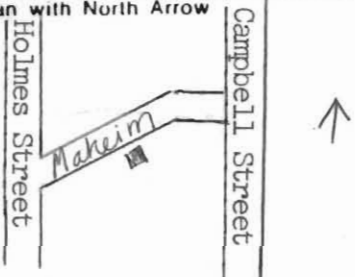


193

Office of Historic Preservation, P.O. Box 176, Jefferson City, Missouri 65101

HISTORIC INVENTORY

JA-AS-017-442

1 No		4 Present Name(s)		1 No	
2 County Jackson		717 Manheim Road, Residence		2 County Jackson	
3 Location of Negatives Historic Kansas City Foundation		5 Other Name(s)		4 Present Name(s) 717 Manheim Road Residence	
6 Specific Location 717 Manheim Road		16 Thematic Category Architecture		28 No. of Stories 2 1/2	
7 City or Town If Rural, Township & Vicinity Kansas City, Missouri		17 Date(s) or Period 1908		29 Basement? Yes <input checked="" type="checkbox"/> No <input type="checkbox"/>	
8 Site Plan with North Arrow 		18 Style or Design Colonial Revival		30 Foundation Material Cut stone	
9 Coordinates Lat C. 15/363190/4324000 Long D. 15/363250/4324810		19 Architect or Engineer E. P. Madorie (1921 remodeling)		31 Wall Construction Frame and stone	
10 Site <input type="checkbox"/> Building <input checked="" type="checkbox"/> Structure <input type="checkbox"/> Object <input type="checkbox"/>		20 Contractor or Builder Hal K Nerbaur		32 Roof Type & Material Gable; comp shingles	
11 On National Register? Yes <input type="checkbox"/> No <input checked="" type="checkbox"/>		21 Original Use, if apparent Residence		33 No. of Bays Front 3 Side 3	
12 Is It Eligible? Yes <input type="checkbox"/> No <input type="checkbox"/>		22 Present Use Residence		34 Wall Treatment Painted stucco	
13 Part of Estab Hist Dist? Yes <input type="checkbox"/> No <input checked="" type="checkbox"/>		23 Ownership Public <input type="checkbox"/> Private <input checked="" type="checkbox"/>		35 Plan Shape RECT.	
14 District Potent'l? Yes <input type="checkbox"/> No <input type="checkbox"/>		24 Owner's Name & Address, if known Mahoney, Frances 717 Manheim Rd, KCMO 64109		36 Changes (Explain in #42) Addition <input type="checkbox"/> Altered <input type="checkbox"/> Moved <input type="checkbox"/>	
15 Name of Established District		25 Open to Public? Yes <input type="checkbox"/> No <input checked="" type="checkbox"/>		37 Condition Interior Unknown Exterior Good	
42 Further Description of Important Features Three gabled dormers in front roof; stone chimney west end; sleeping porch over open porch added to east end 1915; house remodeled, 1921 (E. P. Madorie, architect).		26 Local Contact Person or Organization Historic Kansas City Foundation		38 Preservation Underway? Yes <input type="checkbox"/> No <input checked="" type="checkbox"/>	
43 History and Significance A colonial revival design in stucco, screened by extensive landscaping.		27 Other Surveys in Which Included None		39 Endangered? By What? Yes <input type="checkbox"/> No <input checked="" type="checkbox"/>	
44 Description of Environment and Outbuildings		40 Visible from Public Road? Yes <input checked="" type="checkbox"/> No <input type="checkbox"/>		41 Distance from and Frontage on Road Approx	
45 Sources of Information Site visit. Kansas City Water Permit 35901 Kansas City Directory 1910		46 Prepared by Milton F. Perry		47 Organization Historic Kansas City Foundation	
		48 Date 7/30/77		49 Revision Date(s) 8/31/78	





HISTORIC INVENTORY

JA-AS-017-443


1 No		4 Present Name(s) Residence, 737 Manheim Road		1 No
2 County Jackson		5 Other Name(s)		
3 Location of Negatives Historic Kansas City Foundation				
6 Specific Location 737 Manheim Road		16 Thematic Category Architecture	28 No. of Stories 2 1/2	2 County Jackson
7 City or Town If Rural, Township & Vicinity Kansas City, Missouri		17 Date(s) or Period 1907	29 Basement? Yes <input checked="" type="checkbox"/> No <input type="checkbox"/>	
8 Site Plan with North Arrow ↑ MANHEIM RD.		18 Style or Design Colonial Revival	30 Foundation Material Brick	
		19 Architect or Engineer	31 Wall Construction Brick & Frame	4 Present Name(s) Residence, 737 Manheim Road
		20 Contractor or Builder	32 Roof Type & Material Gable; comp. shingles	
		21 Original Use, if apparent Residence	33 No. of Bays Front 3 Side 2	
		22 Present Use Residence	34 Wall Treatment Brick	5 Other Name(s)
		23 Ownership Public <input type="checkbox"/> Private <input checked="" type="checkbox"/>	35 Plan Shape Rectangle	
		24 SO REAL PARTNERSHIP % SELLS LARRY E ET AL 737 MANHEIM RD KANSAS CITY MO 64109	36 Changes (Explain in #42) Addition <input type="checkbox"/> Altered <input type="checkbox"/> Moved <input type="checkbox"/>	
9 Coordinates UTM Lat C. 15/363190/4324000 Long D. 15/363250/4324810		25 Open to Public? Yes <input type="checkbox"/> No <input checked="" type="checkbox"/>	37 Condition Interior Unknown Exterior Good	
10 Site <input type="checkbox"/> Building <input checked="" type="checkbox"/> Structure <input type="checkbox"/> Object <input type="checkbox"/>		26 Local Contact Person or Organization Historic Kansas City Foundation	38 Preservation Underway? Yes <input type="checkbox"/> No <input checked="" type="checkbox"/>	
11 On National Register? Yes <input type="checkbox"/> No <input checked="" type="checkbox"/>		27 Other Surveys in Which Included None	39 Endangered? By What? Yes <input type="checkbox"/> No <input checked="" type="checkbox"/>	
12 Is It Eligible? Yes <input type="checkbox"/> No <input type="checkbox"/>			40 Visible from Public Road? Yes <input checked="" type="checkbox"/> No <input type="checkbox"/>	
13 Part of Estab Hist Dist? Yes <input type="checkbox"/> No <input checked="" type="checkbox"/>			41 Distance from and Frontage on Road Approx	
14 District Potent'l? Yes <input type="checkbox"/> No <input type="checkbox"/>				
15 Name of Established District				
42 Further Description of Important Features Three gabled dormers in front roof; inside brick chimneys at ends; open single story porch at east end; balconied portico at entrance.				
43 History and Significance A well- balanced, nearly pure Georgian design, imbalanced by porch on east end.				
44 Description of Environment and Outbuildings				
45 Sources of Information Site visit. Kansas City Water Permit #34391				
46 Prepared by Milton F. Perry				
47 Organization Historic Kansas City Foundation				
48 Date 7/30/77				
49 Revision Date(s) 8/31/78				





HISTORIC INVENTORY

JA-AS-017-444

1 No		4 Present Name(s) 743 Manheim Road		1 No	
2 County Jackson		5 Other Name(s)		2 County Jackson	
3 Location of Negatives Historic Kansas City Foundation				4 Present Name(s) 743 Manheim Road	
6 Specific Location 743 Manheim Road		16 Thematic Category Architecture		28 No. of Stories 2½	
7 City or Town If Rural, Township & Vicinity Kansas City, Missouri		17 Date(s) or Period 1908		29 Basement? YesXX No I	
8 Site Plan with North Arrow Manheim Road Campbell Street		18 Style or Design Box Vernacular		30 Foundation Material cut stone	
		19 Architect or Engineer		31 Wall Construction cut stone and frame	
		20 Contractor or Builder		32 Roof Type & Material Hip; comp. shingles	
		21 Original Use, if apparent Residence		33 No. of Bays Front 3 Side 3	
		22 Present Use Residence		34 Wall Treatment cut stone	
		23 Ownership Public I Private X		35 Plan Shape square	
9 Coordinates UTM A. 15/363990/4324780 B. 15/363980/4324000 C. 15/363190/4324000 D. 15/363250/4324810		24 CLEVELAND CARL S JR & MILDRED 6401 ROCKHILL RD KANSAS CITY MO 64131		36 Changes Addition I (Explain Altered I Moved I in #42)	
10 Site I Structure I Building X Object I		25 Open to Public? Yes I No X		37 Condition Interior Unknown Exterior Good	
11 On National Register? Yes I No X		26 Local Contact Person or Organization Historic Kansas City Foundation		38 Preservation Underway? Yes No X	
12 Is It Eligible? Yes I No I		27 Other Surveys in Which Included None		39 Endangered? By What? Yes I No X	
13 Part of Estab Hist. Dist.? Yes I No X				40 Visible from Public Road? Yes X No I	
14 District Potent'l? Yes I No I				41 Distance from and Frontage on Road Approx	
15 Name of Established District					
42 Further Description of Important Features Shed dormers on all four sides of roof; stone chimney in east end; small porch over entrance and on west side of house.				5 Other Name(s) 	
43 History and Significance Variation on "shirtwaist" house; contributes to the overall integrity of the neighborhood.					
44 Description of Environment and Outbuildings					
45 Sources of Information Site visit. Kansas City Water Permit #35736				46 Prepared by Milton F. Perry	
				47 Organization Historic Kansas City Foundation	
				48 Date 8/31/78	
				49 Revision Date(s)	



241

Office of Historic Preservation, P.O. Box 176, Jefferson City, Missouri 65101

HISTORIC INVENTORY

JA-AS-017-445

1 No		4 Present Name(s)		1 No	
2 County		Residence, 900 Manheim Road		2 County	
Jackson		5 Other Name(s)		Jackson	
3 Location of Negatives				4 Present Name(s)	
Historic Kansas City Foundation				Residence, 900 Manheim Road	
6 Specific Location		16 Thematic Category		28. No. of Stories	
900 Manheim Road		Architecture		2 1/2	
7 City or Town		17 Date(s) or Period		29. Basement?	
II Rural, Township & Vicinity		1909		Yes <input checked="" type="checkbox"/> No <input type="checkbox"/>	
Kansas City, Missouri		18 Style or Design		30. Foundation Material	
8 Site Plan with North Arrow		Half timber		Brick	
		19 Architect or Engineer		31. Wall Construction	
		S. R. Frink		Frame	
		20. Contractor or Builder		32. Roof Type & Material	
		Tad Johnson		Gable; comp. shingle	
		21. Original Use, if apparent		33. No. of Bays	
		Residence		Front 3 Side 4	
		22 Present Use		34. Wall Treatment	
		Residence		Painted stucco	
		23 Ownership		35. Plan Shape	
		Public <input type="checkbox"/> Private <input checked="" type="checkbox"/>		Rectangle	
		24. Owner's Name & Address, if known		36. Changes	
		Spivey, David R & Virginia Ann		Addition <input type="checkbox"/> Altered <input type="checkbox"/> Moved <input type="checkbox"/>	
		3601 Campbell KCMO 64109		37. Condition	
		25. Open to Public?		Interior Unknown Exterior Good	
		Yes <input type="checkbox"/> No <input checked="" type="checkbox"/>		38. Preservation Underway?	
		26. Local Contact Person or Organization		Yes <input type="checkbox"/> No <input checked="" type="checkbox"/>	
		Historic Kansas City Foundation		39. Endangered? By What?	
		27. Other Surveys in Which Included		Yes <input type="checkbox"/> No <input checked="" type="checkbox"/>	
		K.C. Landmarks 1974 Inventory		40. Visible from Public Road?	
				Yes <input checked="" type="checkbox"/> No <input type="checkbox"/>	
				41. Distance from and Frontage on Road	
				Approx	
9 Coordinates		42. Further Description of Important Features		Photo	
UTM		Porch beneath Campbell Street overhang; entrance on Manheim Rd.			
Lat C. 15/363190/4324000					
Long D. 15/363250/4324810					
10 Site: Building <input checked="" type="checkbox"/> Structure: Object <input type="checkbox"/>		43 History and Significance			
11. On National Register? Yes <input type="checkbox"/> No <input checked="" type="checkbox"/>		Structure is one of the few of all half-timber design in the district. The original address of this house was 3745 Campbell Street.			
12. Is It Eligible? Yes <input type="checkbox"/> No <input type="checkbox"/>					
13. Part of Estab Hist Dist? Yes <input type="checkbox"/> No <input checked="" type="checkbox"/>					
14. District Potent'l? Yes <input type="checkbox"/> No <input type="checkbox"/>					
15 Name of Established District		44 Description of Environment and Outbuildings			
45 Sources of Information		46. Prepared by			
Site visit.		Milton F. Perry			
Kansas City Building Permit #23969		47. Organization		Historic	
Kansas City Water Permit #38084		Kansas City Foundation			
		48. Date		49. Revision Date(s)	
		8/31/78			

