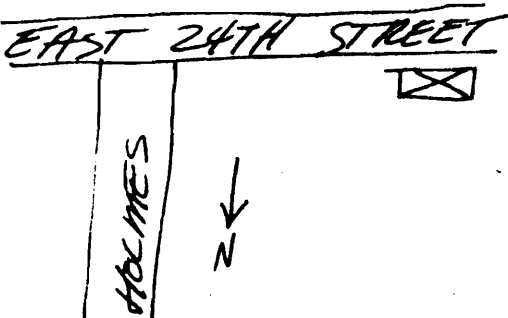
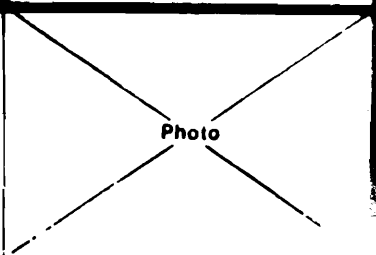


## HISTORIC INVENTORY

JA-AS-017-001

1 No.		4 Present Name(s) Residence, 815 East 24th Street		1 No	
2 County Jackson		5 Other Name(s)		2 County Jackson	
3 Location of Negatives Historic KC Foundation				4 Present Name(s) Residence, 815 East 24th Street	
6 Specific Location 815 East 24th Street		16 Thematic Category Architecture		28 No. of Stories 1	
7 City or Town, If Rural, Township & Vicinity Kansas City, Missouri		17 Date(s) or Period 1900		29 Basement? Yes No	
8 Site Plan with North Arrow 		18 Style or Design Vernacular		30 Foundation Material Stone	
		19 Architect or Engineer		31 Wall Construction Frame	
		20 Contractor or Builder		32 Roof Type & Material Gable, comp shingles	
		21. Original Use, if apparent Residence		33 No. of Bays Front 3 Side 3	
		22 Present Use Residence		34 Wall Treatment Painted	
		23 Ownership Public <input type="checkbox"/> Private <input type="checkbox"/>		35 Plan Shape "L"	
		24 Owner's Name & Address, if known		36 Changes (Explain in #42) Addition <input type="checkbox"/> Altered <input type="checkbox"/> Moved <input type="checkbox"/>	
UTM A15/364129/4327269 B15/364015/4324770 C15/362840/4324840 D15/363015/4327410		25 Open to Public? Yes <input type="checkbox"/> No <input type="checkbox"/>		37 Condition Interior <input type="checkbox"/> Exterior <input type="checkbox"/>	
10 Site Building		26 Local Contact Person or Organization HKCF		38 Preservation Underway? Yes <input type="checkbox"/> No <input type="checkbox"/>	
11 On National Register? Yes <input type="checkbox"/> No <input type="checkbox"/>		27 Other Surveys in Which Included None		39 Endangered? By What? Yes <input type="checkbox"/> No <input type="checkbox"/>	
12 Is It Eligible? Yes <input type="checkbox"/> No <input type="checkbox"/>				40 Visible from Public Road? Yes <input type="checkbox"/> No <input type="checkbox"/>	
13 Part of Estab Hist Dist? Yes <input type="checkbox"/> No <input type="checkbox"/>				41 Distance from and Frontage on Road 20' x 20'	
14 District Potent'l? Yes <input type="checkbox"/> No <input type="checkbox"/>					
15 Name of Established District					
42 Further Description of Important Features Two doors open to front porch.				5 Other Name(s) 	
43 History and Significance A once-typical house in this part of the survey area, that have all but disappeared, akin to the traditional "double door" cabin.					
44 Description of Environment and Outbuildings Above street grade, stone retaining wall.					
45 Sources of Information Site visit. Kansas City Water Permit 16819				46 Prepared by Milton F. Perry	
				47 Organization HKCF	
				48 Date 6/21/78	
				49 Revision Date(s)	





Office of Historic Preservation, P.O. Box 176, Jefferson City, Missouri 65101  
**HISTORIC INVENTORY**

JA-AS-617-002

1 No 2 County Jackson 3 Location of Negatives Historic KC Foundation 6 Specific Location 500 E. 26th Street	4 Present Name(s) Sloan House Juvenile Home 5 Other Name(s) John B. Meiners Residence	1 NO	
7 City or Town If Rural, Township & Vicinity  8 Site Plan with North Arrow <div style="text-align: center;"> </div>	16 Thematic Category Architecture 17 Date(s) or Period 1906 18 Style or Design Vernacular 19 Architect or Engineer  20 Contractor or Builder  21 Original Use, if apparent (Our Lady of Teachers' housing Sorrows Schl) 22 Present Use Juvenile Center Housing 23 Ownership Public <input checked="" type="checkbox"/> Private <input type="checkbox"/> 24 Owner's Name & Address, if known	28 No. of Stories 2 1/2 29 Basement? Yes <input checked="" type="checkbox"/> No <input checked="" type="checkbox"/> 30 Foundation Material Stone 31 Wall Construction Brick 32 Roof Type & Material Hip, comp shingles 33 No. of Bays Front 3 Side 3 34 Wall Treatment Natural 35 Plan Shape Rectangle 36 Changes (Explain in #42) Addition <input type="checkbox"/> Altered <input type="checkbox"/> Moved <input type="checkbox"/> 37 Condition Interior _____ Exterior _____ 38 Preservation Underway? Yes <input type="checkbox"/> No <input type="checkbox"/> 39 Endangered? By What? Yes <input type="checkbox"/> No <input type="checkbox"/> 40 Visible from Public Road? Yes <input type="checkbox"/> No <input type="checkbox"/> 41 Distance from and Frontage on Road 15' x 45'	2 County Jackson 4 Present Name(s) Sloan House, Juvenile House 5 Other Name(s) John B. Meiners Residence
UTM A15/364129/4327269 B15/364015/4324770 C15/362840/4324840 D15/363015/4327410 10 Site Building Structure Object 11 On National Register? Yes <input type="checkbox"/> No <input type="checkbox"/> 12 Is It Eligible? Yes <input type="checkbox"/> No <input type="checkbox"/> 13 Part of Estab Hist Dist? Yes <input type="checkbox"/> No <input type="checkbox"/> 14 District Potent'l? Yes <input type="checkbox"/> No <input type="checkbox"/> 15 Name of Established District	25 Open to Public? Yes <input type="checkbox"/> No <input type="checkbox"/> 26 Local Contact Person or Organization  27 Other Surveys in Which Included  None		
42 Further Description of Important Features  Wide, deep cornices with thin brackets; hip roofed dormers in roof slopes, porch across front.		Photo 	
43 History and Significance  A modification of Classic Revival, emphasizing horizontal lines. Meiners was a grocer.			
44 Description of Environment and Outbuildings  Two large locust trees in rear.			
45 Sources of Information Site visit Kansas City Water Permit 30216 Kansas City Directory, 1907,		46 Prepared by Milton F. Perry 47 Organization HKCF 48 Date 6/20/78 49 Revision Date(s)	



Office of Historic Preservation, P.O. Box 176, Jefferson City, Missouri 65101

# HISTORIC INVENTORY

JA-AS-017-003

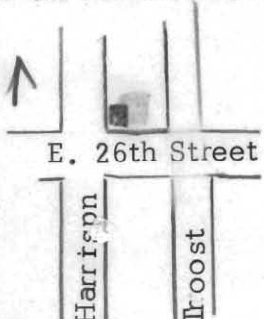
<p>1 No</p> <p>2 County Jackson</p> <p>3 Location of Negatives Historic KC Foundation</p>	<p>4 Present Name(s) Residence, 825 East 24th Street</p> <p>5 Other Name(s) Aaron F. Spayde Residence</p>	1 No	
<p>6 Specific Location 825 E. 26th Street</p>	<p>16 Thematic Category Architecture</p> <p>17 Date(s) or Period 1899</p> <p>18 Style or Design Second Empire</p> <p>19 Architect or Engineer</p> <p>20 Contractor or Builder</p> <p>21 Original Use, if apparent Residence</p> <p>22 Present Use Residence</p> <p>23 Ownership Public <input type="checkbox"/> Private <input checked="" type="checkbox"/></p> <p>24 Owner's Name &amp; Address, if known</p>	<p>28 No. of Stories 2</p> <p>29 Basement? Yes <input checked="" type="checkbox"/> No</p> <p>30 Foundation Material Stone</p> <p>31 Wall Construction Stone</p> <p>32 Roof Type &amp; Material Mansard Slate</p> <p>33 No. of Bays Front 2 Side 3</p> <p>34 Wall Treatment Natural</p> <p>35 Plan Shape Rectangle</p> <p>36 Changes (Explain in #42) Addition <input type="checkbox"/> Altered <input type="checkbox"/> Moved <input type="checkbox"/></p> <p>37 Condition Interior <input type="checkbox"/> Exterior <input type="checkbox"/></p> <p>38 Preservation Underway? Yes <input type="checkbox"/> No <input checked="" type="checkbox"/></p> <p>39 Endangered? By What? Yes <input type="checkbox"/> No <input checked="" type="checkbox"/></p> <p>40 Visible from Public Road? Yes <input type="checkbox"/> No <input checked="" type="checkbox"/></p> <p>41 Distance from and Frontage on Road 25' / 25'</p>	2 County Jackson
<p>7 City or Town If Rural, Township &amp; Vicinity Kansas City, Missouri</p> <p>8 Site Plan with North Arrow</p> <div style="text-align: center;"> <p><u>EAST 24TH ST.</u></p> <p>CAMPBELL</p> <p>N</p> </div> <p>UTM</p> <p>A15/364129/4327269 B15/364015/4324770</p> <p>C15/362840/4324840 D15/363015/43274105</p>	<p>26 Local Contact Person or Organization HKCF</p> <p>27 Other Surveys in Which Included None</p>	4 Present Name(s) Residence, 825 E. 24th Street	
<p>10 Site Building <input checked="" type="checkbox"/> Structure Object <input type="checkbox"/></p> <p>11 On National Register? Yes <input type="checkbox"/> No <input checked="" type="checkbox"/></p> <p>12 Is It Eligible? Yes <input type="checkbox"/> No <input checked="" type="checkbox"/></p> <p>13 Part of Estab Hist Dist? Yes <input type="checkbox"/> No <input checked="" type="checkbox"/></p> <p>14 District Potent'l? Yes <input type="checkbox"/> No <input checked="" type="checkbox"/></p> <p>15 Name of Established District</p>	<p>45 Sources of Information Site visit. Kansas City Water Permit 16341 Kansas City Directory (1901), 1017</p>	5 Other Name(s) Aaron F. Spayde, Residence	
<p>42 Further Description of Important Features Porch across front and east side; gabled dormers.</p>		Photo	
<p>43 History and Significance This and the house at 2408 Campbell Street are the only structures of this style in the survey area. Such buildings are rare in Kansas City.</p>			
<p>44 Description of Environment and Outbuildings Corner lot; above street grade; stone retaining wall along front.</p>			
<p>46 Prepared by Milton F. Perry</p> <p>47 Organization HKCF</p> <p>48 Date 6/21/78</p>		<p>49 Revision Date(s)</p>	





## HISTORIC INVENTORY


JA-AS-017-004

1 No		4 Present Name(s) Apartment, 1004-06 East 26th Street		1 No	
2 County Jackson		5 Other Name(s)		2 County Jackson	
3 Location of Negatives HKCF				4 Present Name(s) Apartment, 1004 - 1006 East 26th Street	
6 Specific Location 1004-1006 E. 26th Street		16 Thematic Category Architecture		28 No. of Stories 3	
7 City or Town If Rural, Township & Vicinity Kansas City, Mo.		17 Date(s) or Period 1916		29 Basement? Yes <input checked="" type="checkbox"/> No <input type="checkbox"/>	
8 Site Plan with North Arrow 		18 Style or Design Vernacular		30 Foundation Material stone	
		19 Architect or Engineer J. G. Thurtle		31 Wall Construction brick	
		20 Contractor or Builder C. F. Smyth		32 Roof Type & Material flat	
		21 Original Use, if apparent Apartments		33 No. of Bays Front 3 Side 4	
		22 Present Use Apartments		34 Wall Treatment natural	
		23 Ownership Public <input type="checkbox"/> Private <input checked="" type="checkbox"/>		35 Plan Shape rectangle	
		24 Owner's Name & Address, if known		36 Changes (Explain in #42) Addition <input type="checkbox"/> Altered <input type="checkbox"/> Moved <input type="checkbox"/>	
UTM A15/364129/4327269 B15/364015/4324770 C15/362840/4324840 D15/363015/4327410		25 Open to Public? Yes <input type="checkbox"/> No <input checked="" type="checkbox"/>		37 Condition Interior <input type="checkbox"/> Exterior <input type="checkbox"/>	
10 Site Building <input checked="" type="checkbox"/> Structure Object <input type="checkbox"/>		26 Local Contact Person or Organization HKCF		38 Preservation Underway? Yes <input type="checkbox"/> No <input checked="" type="checkbox"/>	
11 On National Register? Yes <input type="checkbox"/> No <input checked="" type="checkbox"/>		27 Other Surveys in Which Included None		39 Endangered? By What? Yes <input type="checkbox"/> No <input checked="" type="checkbox"/> neglect	
12 Is It Eligible? Yes <input type="checkbox"/> No <input checked="" type="checkbox"/>				40 Visible from Public Road? Yes <input checked="" type="checkbox"/> No <input type="checkbox"/>	
13 Part of Estab Hist Dist? Yes <input type="checkbox"/> No <input checked="" type="checkbox"/>				41 Distance from and Frontage on Road 25' x 50'	
14 District Potent'l? Yes <input type="checkbox"/> No <input checked="" type="checkbox"/>					
15 Name of Established District				5 Other Name(s)	
42 Further Description of Important Features Heavy cornice, use of white decoration				Photo	
43 History and Significance An apartment without locally popular porches - not modernized when others adjacent were renovated. Extensive use of windows admits light and air.					
44 Description of Environment and Outbuildings Chain link fence around property. One of several buildings built at the same time.					
45 Sources of Information Site visit. Kansas City Water Permit 59922 Western Contractor, Nov. 15, 1916; 17.		46 Prepared by Milton F. Perry		47 Organization HKCF	
		48 Date 3/31/78		49 Revision Date(s)	



Office of Historic Preservation, P.O. Box 176, Jefferson City, Missouri 65101  
**HISTORIC INVENTORY**

JA-AS-017-005

1 No		4 Present Name(s) Apartment, 1010 E. 26th Street		1 No	
2 County Jackson		5 Other Name(s)			2 County Jackson
3 Location of Negatives HKCF					
6 Specific Location 1010 E. 26th Street		16 Thematic Category Architecture		4 Present Name(s) Apartment, 1010 E. 26th Street	
7 City or Town If Rural, Township & Vicinity Kansas City, Missouri		17 Date(s) or Period 1916			
8 Site Plan with North Arrow 		18 Style or Design Vernacular		5 Other Name(s)	
		19 Architect or Engineer J. G. Thutle			
		20 Contractor or Builder C. F. Smyth		2	
		21 Original Use, if apparent Apartments			
		22 Present Use Apartments		3	
		23 Ownership Public <input type="checkbox"/> Private <input type="checkbox"/>			
		24 Owner's Name & Address, if known		4	
9 UTM A15/364129/4327269 B15/364015/4324770 C15/362840/4324840 D15/363015/4327410		25 Open to Public? Yes <input type="checkbox"/> No <input type="checkbox"/>		5	
10 Site Building <input checked="" type="checkbox"/> Structure <input type="checkbox"/> Object <input type="checkbox"/>		26 Local Contact Person or Organization HKCF			
11 On National Register? Yes <input type="checkbox"/> No <input checked="" type="checkbox"/>		27 Other Surveys in Which Included None		6	
12 Is It Eligible? Yes <input type="checkbox"/> No <input type="checkbox"/>					
13 Part of Estab. Hist. Dist.? Yes <input type="checkbox"/> No <input checked="" type="checkbox"/>		38 Preservation Underway? Yes <input type="checkbox"/> No <input checked="" type="checkbox"/>		7	
14 District Potent'l? Yes <input type="checkbox"/> No <input type="checkbox"/>		39 Endangered? By What? Yes <input type="checkbox"/> No <input type="checkbox"/>			
15 Name of Established District		40 Visible from Public Road? Yes <input checked="" type="checkbox"/> No <input type="checkbox"/>		8	
		41 Distance from and Frontage on Road 30' x 30'			
42 Further Description of Important Features Wood balconies each side of entrance. White decorative elements used on south and west sides. Large windows at ends of west side.				9	
43 History and Significance A design that admitted much light into apartments, style was at variance with the locally popular apartments with large porches.					
44 Description of Environment and Outbuildings Level lot, parking lot on the east side.				10	
45 Sources of Information Site Visit Kansas City Water Permit 59923 Western Contractor Nov. 15, 1916; 17.					
46 Prepared by Milton F. Perry				11	
47 Organization HKCF					
48 Date 3/31/78				12	
49 Revision Date(s)					





## HISTORIC INVENTORY

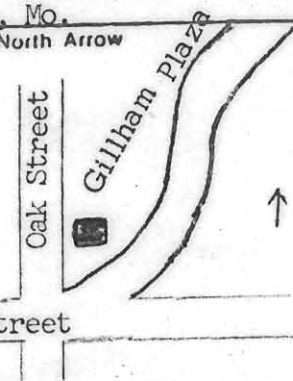
JA-AS-017-000

1 No		4 Present Name(s)		1	
County		Bitterman's Confections		2 County	
Jackson		5 Other Name(s)		Jackson	
Location of Negatives				4 Present Name(s)	
HKCF				Bitterman's Confections	
Specific Location		16 Thematic Category		28. No. of Stories	
401-409 E. 31st		Architecture		2	
City or Town If Rural, Township & Vicinity		17 Date(s) or Period		29. Basement?	
Kansas City, Missouri		1889		Yes <input checked="" type="checkbox"/> No <input type="checkbox"/>	
Site Plan with North Arrow		18 Style or Design		30. Foundation Material	
		Italianate		brick	
		19. Architect or Engineer		31. Wall Construction	
				brick	
		20 Contractor or Builder		32. Roof Type & Material	
				Flat	
		21. Original Use, if apparent		33. No. of Bays	
		Commercial/apartments		Front 15 Side 4	
		22 Present Use		34. Wall Treatment	
		wholesale candy, vending machines		Painted	
		23 Ownership		35. Plan Shape	
		Public <input type="checkbox"/> Private <input checked="" type="checkbox"/>		Rectangular	
		24. Owner's Name & Address, if known		36. Changes (Explain in #42)	
				Addition <input type="checkbox"/> Altered <input type="checkbox"/> Moved <input type="checkbox"/>	
				37. Condition	
				Interior <input type="checkbox"/> Exterior <input type="checkbox"/>	
UTM		25. Open to Public?		38. Preservation Underway?	
A15/364129/4327269 B15/364015/4324770		Yes <input checked="" type="checkbox"/> No <input type="checkbox"/>		Yes <input checked="" type="checkbox"/> No <input type="checkbox"/>	
C15/362840/4324840 D15/363015/4327410		26. Local Contact Person or Organization		39. Endangered? By What?	
		HKCF		Yes <input type="checkbox"/> No <input checked="" type="checkbox"/>	
Site Building <input checked="" type="checkbox"/> Structure <input type="checkbox"/> Object <input type="checkbox"/>		27. Other Surveys in Which Included		40. Visible from Public Road?	
On National Register? Yes <input type="checkbox"/> No <input checked="" type="checkbox"/>		None		Yes <input checked="" type="checkbox"/> No <input type="checkbox"/>	
Part of Estab Hist Dist? Yes <input type="checkbox"/> No <input checked="" type="checkbox"/>				41. Distance from and Frontage on Road	
Name of Established District				8' x 150'	
Further Description of Important Features				5 Other Name(s)	
11 upper windows have white stone voussoirs and sills				Photo	
History and Significance					
An early example of a business structure for this section of the city. Originally housed a drug store, hardware store, dry goods store, meat market and a grocery store with apartments above.					
Description of Environment and Outbuildings					
Corner lot; painted chocolate brown, trimmed in orange, large paved parking lot directly south.					
Sources of Information				46. Prepared by	
Site Visit				Milton Perry	
Kansas City Water permit 9837				47. Organization	
				HKCF	
				48. Date	
				3/31/78	
				49. Revision Date(s)	



Office of Historic Preservation, P.O. Box 176, Jefferson City, Missouri 65101  
**HISTORIC INVENTORY**

JA-AS-017-007


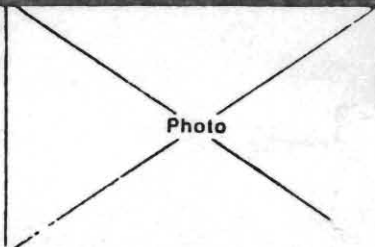
No County Jackson Location of Negatives HKCF Specific Location 400 E. 33rd Street City or Town II Rural, Township & Vicinity Kansas City, Mo. Site Plan with North Arrow  UTM AS 364129/4327269 B15/364015/4324770 CLS 362840/4324840 D15/363015/4327410		4 Present Name(s) Riteway Fina Gasoline Station 5 Other Name(s) Texaco Gasoline Station 16 Thematic Category Architecture 17 Date(s) or Period 1948 18 Style or Design Art Deco 19 Architect or Engineer 20 Contractor or Builder Park & Thompson Company 21 Original Use, if apparent Gasoline Station 22 Present Use Gasoline Station 23 Ownership Public <input type="checkbox"/> Private <input checked="" type="checkbox"/> 24 Owner's Name & Address, if known		28 No. of Stories 1 29 Basement? Yes <input type="checkbox"/> No <input checked="" type="checkbox"/> 30 Foundation Material Concrete block 31 Wall Construction concrete block 32 Roof Type & Material flat 33 No. of Bays Front 5 Side 4 34 Wall Treatment Painted 35 Plan Shape Rectangular 36 Changes (Explain in #42) Addition <input type="checkbox"/> Altered <input checked="" type="checkbox"/> Moved <input type="checkbox"/> 37 Condition Interior _____ Exterior _____ 38 Preservation Underway? Yes <input type="checkbox"/> No <input checked="" type="checkbox"/> 39 Endangered? By What? Yes <input type="checkbox"/> No <input checked="" type="checkbox"/> 40 Visible from Public Road? Yes <input checked="" type="checkbox"/> No <input type="checkbox"/> 41 Distance from and Frontage on Road 30' x 30'		1 No 2 County Jackson 3 Present Name(s) Riteway Fina Gasoline Station 4 Present Name(s) Texaco Gasoline Station 5 Other Name(s)
Further Description of Important Features Office-sales area in southwest corner; rest rooms along south wall. Two service bays in north half of structure.		Photo				
History and Significance A fine example of post World War II service station design, largely unchanged. Built by Texaco Oil Co.						
Description of Environment and Outbuildings Large paved area to south and east. Few pumps have been installed on islands.						
Sources of Information site visit Kansas City Water Permit 93047 Kansas City Building permit 24278A		46 Prepared by Milton Perry 47 Organization HKCF 48 Date 3/31/78 49 Revision Date(s)				





## HISTORIC INVENTORY

JA-AS-017-008

1 No		4 Present Name(s) Hyde Park Nursing Home		1 No
2 County Jackson		5 Other Name(s) Edwin R. Crutcher Residence		
3 Location of Negatives Historic Kansas City Foundation				
6 Specific Location 401 East 36th Street		16. Thematic Category Architecture	28. No. of Stories 2 1/2	2 County Jackson
7 City or Town If Rural, Township & Vicinity Kansas City, Missouri		17 Date(s) or Period 1909	29. Basement? Yes <input checked="" type="checkbox"/> No <input type="checkbox"/>	
8 Site Plan with North Arrow 		18 Style or Design Mission Style	30. Foundation Material Concrete	
		19 Architect or Engineer James C. Stewart	31. Wall Construction Frame	4 Present Name(s)
		20. Contractor or Builder	32. Roof Type & Material Hip; comp. shingles	
		21. Original Use, if apparent Residence	33. No. of Bays Front 5 Side 4	
		22. Present Use Convalescent Home	34. Wall Treatment Painted stucco	5 Other
		23 Ownership Public <input type="checkbox"/> Private <input checked="" type="checkbox"/>	35. Plan Shape Rectangle	
		24. Owner's Name & Address, if known Stuart, Kenneth E & Gwendolyn Box 5, Stanley Ks 66223	36. Changes (Explain in #42) Addition <input type="checkbox"/> Altered <input type="checkbox"/> Moved <input type="checkbox"/>	
9 Coordinates Lat C. 15/363190/4324000 Long D. 15/363250/4324810		25. Open to Public? Yes <input type="checkbox"/> No <input checked="" type="checkbox"/>	37. Condition Interior Unknown Exterior Good	
10 Site <input type="checkbox"/> Building <input checked="" type="checkbox"/> Structure <input type="checkbox"/> Object <input type="checkbox"/>		26. Local Contact Person or Organization Historic Kansas City Foundation	38. Preservation Underway? Yes <input type="checkbox"/> No <input checked="" type="checkbox"/>	
11. On National Register? Yes <input type="checkbox"/> No <input checked="" type="checkbox"/>		27. Other Surveys in Which Included Kansas City Landmarks Preliminary Inventory, 1974	39. Endangered? By What? Yes <input type="checkbox"/> No <input checked="" type="checkbox"/>	
12 Is It Eligible? Yes <input type="checkbox"/> No <input type="checkbox"/>			40. Visible from Public Road? Yes <input checked="" type="checkbox"/> No <input type="checkbox"/>	
13 Part of Estab Hist Dist.? Yes <input type="checkbox"/> No <input checked="" type="checkbox"/>			41. Distance from and Frontage on Road Approx	
14. District Potent'l? Yes <input type="checkbox"/> No <input type="checkbox"/>				
15 Name of Established District				
42. Further Description of Important Features Arched pediment with three small windows and fan window above on roof above center entrance; enclosed entrance; wide roof overhang on all sides.				

## 43 History and Significance

Crutcher was prominent Kansas City realtor, 1893, 1915.

## 44 Description of Environment and Outbuildings

## 45 Sources of Information

Site visit.  
Carrie Westlake Whitney, Kansas City, Missouri Its History and Its People 1800 - 1908 (Chicago, The S. J. Clarke Publishing Co., 1908) II 374-376.  
Historic Kansas City News, Feb. 1978, p. 11  
1910 K. C. Directory

46. Prepared by  
Milton F. Perry47. Organization  
Historic Kansas City Foundation

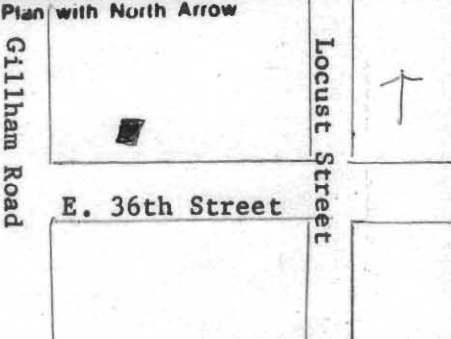
48. Date 49. Revision Date(s)

8/31/78



Office of Historic Preservation, P.O. Box 176, Jefferson City, Missouri 65101  
**HISTORIC INVENTORY**

JA-AS-017-009

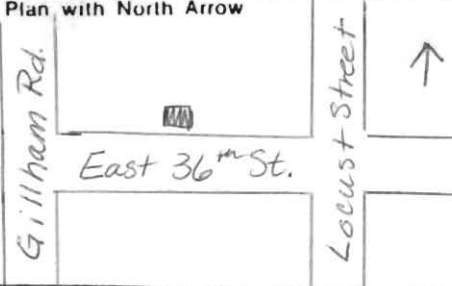

1 No		4 Present Name(s) Residence, 412 E. 36th Street		1 No
2 County Jackson		5 Other Name(s)		
3 Location of Negatives Historic K.C. Foundation				
6 Specific Location  412 E. 36th Street		16 Thematic Category Architecture		2 County Jackson
		17 Date(s) or Period 1901		
7 City or Town If Rural, Township & Vicinity Kansas City, Missouri		18 Style or Design Vernacular		
8 Site Plan with North Arrow 		19 Architect or Engineer		
		20 Contractor or Builder		
		21 Original Use, if apparent Residence		
		22 Present Use Residence		
		23 Ownership Public <input type="checkbox"/> Private <input checked="" type="checkbox"/>		
		24 Owner's Name & Address, if known Dunkle, Bessie Ford 118 NE 47th, K.C.Mo. 64116		
9 Coordinates Lat _____ Long _____		25 Open to Public? Yes <input type="checkbox"/> No <input checked="" type="checkbox"/>		
10 Site Building X Structure Object		26 Local Contact Person or Organization Historic K.C. Foundation		4 Present Name(s) Residence, 412 E. 36th Street
11 On National Register? Yes <input type="checkbox"/> No <input checked="" type="checkbox"/>		27 Other Surveys in Which Included  None		
12 Is It Eligible? Yes <input type="checkbox"/> No <input checked="" type="checkbox"/>				
13 Part of Estab Hist Dist? Yes <input type="checkbox"/> No <input checked="" type="checkbox"/>				
14 District Potent'l? Yes <input type="checkbox"/> No <input checked="" type="checkbox"/>				
15 Name of Established District				
42 Further Description of Important Features  Gable porch around southeast corner; inset double windows in gable; flanked by Roman Doric columns; 3 window bay in first floor Southeast corner. Entrance in southeast corner.				Photo
43 History and Significance  Contributes to the character of this neighborhood				
44 Description of Environment and Outbuildings				
45 Sources of Information Site Visit Kansas City Water Permit #19464				46 Prepared by Milton F. Perry
				47 Organization Historic K.C. Foundation
				48 Date 7/30/77
				49 Revision Date(s) 8/31/78





## HISTORIC INVENTORY

JA-AS-017-D10

1 No		4 Present Name(s) Park Plaza Nursing Home		1. No 2. County Jackson
2 County Jackson		5 Other Name(s) D.J. Haff Residence		
3 Location of Negatives Historic Kansas City Foundation				
6 Specific Location 416 East 36th Street		16. Thematic Category Architecture		28. No. of Stories 2½ 29. Basement? YesXX No I. 30. Foundation Material cut stone 31. Wall Construction frame & cut stone 32. Roof Type & Material hip; comp.shingle 33. No. of Bays Front 3 Side 4 34. Wall Treatment cut stone 35. Plan Shape square 36. Changes (Explain in #42) Addition: Altered: Moved:
7 City or Town If Rural, Township & Vicinity Kansas City, Missouri		17 Date(s) or Period 1901		
8 Site Plan with North Arrow 		18 Style or Design Modified Colonial Revival		
(UTM) A. 15/363990/4324780 B. 15/363980/4324000 C. 15/363190/4324000 D. 15/363250/4324810		19. Architect or Engineer Root & Siemens		4. Present Name(s) Park Plaza Nursing Home
		20. Contractor or Builder Unknown		
		21. Original Use, if apparent Residence		
9 Coordinates Lat Long		22. Present Use Residence		5. Other Name(s) D.J. Haff Residence
10 Site: Building X Structure: Object I I		23. Ownership Public I I Private X		
11. On National Register? Yes I I No X		24. Owner's Name & Address, if known Colonial Nursing Home Inc., 100 E. 36th Street, Kansas City, Mo. 64111		
12 Is It Eligible? Yes I I No I I		25. Open to Public? Yes I I No X		37. Condition Interior Unknown Exterior Good 38. Preservation Underway? Yes No X 39. Endangered? By What? Yes I I No X 40. Visible from Public Road? Yes X No I I 41. Distance from and Frontage on Road Approx
13 Part of Estab Hist Dist.? Yes I I No X		26. Local Contact Person or Organization Historic Kansas City Foundation		
14. District Potent'l? Yes I I No I I		27. Other Surveys in Which Included None		
15 Name of Established District				
42. Further Description of Important Features Large dormer in front roof; wide stone porch along front and east side; frame two story sleeping porch added in 1914.				
43 History and Significance Haff was a prominent local attorney who formulated the law under which the Kansas City park and boulevard system was acquired. The structure was designed by a very successful local firm.				
44 Description of Environment and Outbuildings Sited on a level lot; stone garage to rear of house.				
45 Sources of Information Site visit. Kansas City Water Permit #4192 1903 Hoyes Directory Sara Mullin Baldwin (ed) Who's Who in Kansas City 1930 (Hebron, Ne.; Robert Baldwin Corp. 1930) 84. L.A. Habert, Buildings Designed by Root and Siemens"				46. Prepared by Milton F. Perry 47. Organization Historic Kansas City Foundation 48. Date 7/30/77 49. Revision Date(s) 8/31/78



## HISTORIC INVENTORY

JA-AS-017-011

1 No		4 Present Name(s) Residence, 419 East 36th Street		1 No	
2 County Jackson		5 Other Name(s) Walter A. Hinchman Residence		2 County Jackson	
3 Location of Negatives Historic Kansas City Foundation				4 Present Name(s) Residence, 419 East 36th Street	
6 Specific Location 419 East 36th Street		16 Thematic Category Architecture		28 No. of Stories 2½	
7 City or Town If Rural, Township & Vicinity Kansas City, Missouri		17 Date(s) or Period 1908		29 Basement? Yes <input checked="" type="checkbox"/> No <input type="checkbox"/>	
8 Site Plan with North Arrow East 36th Street Locust St. ↑		18 Style or Design Tudor		30 Foundation Material Cut stone	
		19 Architect or Engineer Frank E. Trask		31 Wall Construction Cut stone	
		20 Contractor or Builder		32 Roof Type & Material Gable; comp. shingles	
		21 Original Use, if apparent Residence		33 No. of Bays Front 4 Side 4	
		22 Present Use Residence		34 Wall Treatment Stone	
		23 Ownership Public <input type="checkbox"/> Private <input checked="" type="checkbox"/>		35 Plan Shape Rect.	
9 Coordinates Lat C. 15/363190/4324000 Long D. 15/363250/4324810		24 Owner's Name & Address, if known Ware, Gordon W & Judith S 419 E. 36th St., KCMO 64109		36 Changes (Explain in #42) Addition <input type="checkbox"/> Altered <input type="checkbox"/> Moved <input type="checkbox"/>	
10 Site <input type="checkbox"/> Building <input checked="" type="checkbox"/> Structure <input type="checkbox"/> Object <input type="checkbox"/>		25 Open to Public? Yes <input type="checkbox"/> No <input checked="" type="checkbox"/>		37 Condition Interior Unknown Exterior Good	
11 On National Register? Yes <input type="checkbox"/> No <input checked="" type="checkbox"/>		26 Local Contact Person or Organization Historic Kansas City Foundation		38 Preservation Underway? Yes <input type="checkbox"/> No <input checked="" type="checkbox"/>	
12 Is It Eligible? Yes <input type="checkbox"/> No <input type="checkbox"/>		27 Other Surveys in Which Included Kansas City Landmarks		39 Endangered? By What? Yes <input type="checkbox"/> No <input checked="" type="checkbox"/>	
13 Part of Estab Hist Dist? Yes <input type="checkbox"/> No <input checked="" type="checkbox"/>		14 District Potent'l? Yes <input type="checkbox"/> No <input type="checkbox"/>		40 Visible from Public Road? Yes <input checked="" type="checkbox"/> No <input type="checkbox"/>	
15 Name of Established District		Inventory January, 1976		41 Distance from and Frontage on Road Approx	
42 Further Description of Important Features Long gable slopes; porch along east side; small porch northwest corner; 3-sided bay windows first and second stories; double outside chimney east end. Exposed rafters on dormers project beyond gable ends.				Photo	
43 History and Significance First owner, Hinchman, was a prominent grain merchant and member of the Kansas City Board of Trade.					
44 Description of Environment and Outbuildings Level corner lot.					
45 Sources of Information Site visit. Kansas City Water Permit # 16634 Carrie Westlake Whitney, Kansas City, Missouri Its History and Its People 1800-1908 (Chicago, J. J. Clark Publishing Company, 1908) III, 135-136 Kansas City Directory 1910.		46 Prepared by Milton F. Perry		47 Organization Historic Kansas City Foundation	
		48 Date 7/30/77		49 Revision Date(s) 8/31/78	





41

Office of Historic Preservation, P.O. Box 176, Jefferson City, Missouri 65101

## HISTORIC INVENTORY

JA-AS-017-02

1 No		4 Present Name(s)		1 No	
2 County		500 East 36th Street		2 County	
Jackson		5 Other Name(s)		Jackson	
3 Location of Negatives		Frank F. Brumback Residence		4 Present Name(s)	
Historic Kansas City Foundation				500 East 36th Street	
6 Specific Location		16 Thematic Category		28 No. of Stories	
500 East 36th Street		Architecture		2½	
7 City or Town If Rural, Township & Vicinity		17 Date(s) or Period		29 Basement?	
Kansas City, Missouri		1909		Yes XX No I	
8 Site Plan with North Arrow		18 Style or Design		30 Foundation Material	
↑ East Locust Street 36th Street		Colonial Revival		brick	
		19 Architect or Engineer		31 Wall Construction	
		Louis S. Curtiss		brick	
		20 Contractor or Builder		32 Roof Type & Material	
		R.M. Tibbetts		gable; comp. shingles	
		21 Original Use, if apparent		33 No. of Bays	
		Residence		Front 3 Side 5	
		22 Present Use		34 Wall Treatment	
		Residence		brick	
		23 Ownership		35 Plan Shape	
		Public I Private X		ell	
(UTM) A. 15/363990/4324780 B. 15/363980/4324000		24		36 Changes	
9 Coordinates UTM		DESMARTEAU MERLYN & RAYLENE 500 E 36TH ST KANSAS CITY MO 64111		(Explain in #42)	
Lat C. 15/363190/4324000 Long D. 15/363250/4324810		25 Open to Public?		Addition I Altered I Moved I	
10 Site I Building X		Yes I No X			
Structure I Object I				37 Condition	
11 On National Register? Yes I No X		26 Local Contact Person or Organization		Interior Unknown Exterior Good	
12 Is It Eligible? Yes I No I		Historic Kansas City Foundation		38 Preservation Underway?	
13 Part of Estab Hist Dist? Yes I No X		27 Other Surveys in Which Included		Yes I No X	
14 District Potent'l? Yes I No I		Kansas City Landmarks Inventory, 1974		39 Endangered? By What? Yes I No X	
15 Name of Established District				40 Visible from Public Road? Yes X No I	
				41 Distance from and Frontage on Road Approx	
42 Further Description of Important Features					
The front bays are grouped in the center; wide center bays on all floors; joined chimney pairs in gable ends; brick ell, no division; frame two-story sleeping porch added to east end. Composition roof installed over original slate.					
43 History and Significance					
Built by Louis Singleton Curtiss for Frank F. Brumback in 1909. A unique interpretation of the Colonial Revival Style by this gifted architect.					
44 Description of Environment and Outbuildings					
Northeast corner E. 36th and Locust Streets. Brick garage in rear of large lot.					
45 Sources of Information					
Site visit. Kansas City Water permit #38666 "List of Projects" by Louis S. Curtiss (Historic K.C. Foundation Files) 1910 Kansas City Directory					
46 Prepared by					
Milton F. Perry					
47 Organization					
Historic Kansas City Foundation					
48 Date					
49 Revision Date(s)					
8/31/78					

5 Other Name(s)  
Frank F. Brumback Residence


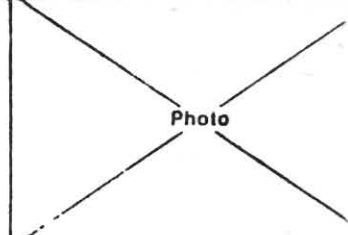


42

Office of Historic Preservation, P.O. Box 176, Jefferson City, Missouri 65101

## HISTORIC INVENTORY

JA-As-017-03

1 No		4 Present Name(s) 501 East 36th Street		1 No	
2 County Jackson		5 Other Name(s)		2 County Jackson	
3 Location of Negatives Historic Kansas City Foundation				4 Present Name(s) 501 East 36th Street	
6 Specific Location 501 East 36th Street		16 Thematic Category Architecture		28 No. of Stories 2 1/2	
7 City or Town If Rural, Township & Vicinity Kansas City, Missouri		17 Date(s) or Period 1914		29 Basement? Yes <input checked="" type="checkbox"/> No <input type="checkbox"/>	
8 Site Plan with North Arrow 		18 Style or Design Vernacular		30 Foundation Material Brick	
		19 Architect or Engineer		31 Wall Construction Frame	
		20 Contractor or Builder		32 Roof Type & Material Saltbox Gable; comp shingle	
		21 Original Use, if apparent Residence		33 No. of Bays Front 4 Side 3	
		22 Present Use Residence		34 Wall Treatment Brick & shingle	
		23 Ownership Public <input type="checkbox"/> Private <input checked="" type="checkbox"/>		35 Plan Shape Rectangular	
9 Coordinates Lat Long A. 15/363990/4324780 B. 15/363980/4324000 C. 15/363190/4324000 D. 15/363250/4324810		24 Owner's Name & Address, if known Parker, Doris M 501 E. 36th St., KCMO 64109		36 Changes (Explain in #42) Addition <input type="checkbox"/> Altered <input type="checkbox"/> Moved <input type="checkbox"/>	
10 Site <input type="checkbox"/> Building <input checked="" type="checkbox"/> Structure <input type="checkbox"/> Object <input type="checkbox"/>		25 Open to Public? Yes <input type="checkbox"/> No <input checked="" type="checkbox"/>		37 Condition Interior Unknown Exterior Good	
11 On National Register? Yes <input type="checkbox"/> No <input checked="" type="checkbox"/>		26 Local Contact Person or Organization Historic Kansas City Foundation		38 Preservation Underway? Yes <input type="checkbox"/> No <input checked="" type="checkbox"/>	
12 Is Eligible? Yes <input type="checkbox"/> No <input type="checkbox"/>		27 Other Surveys in Which Included None		39 Endangered? By What? Yes <input type="checkbox"/> No <input checked="" type="checkbox"/>	
13 Part of Estab Hist Dist? Yes <input type="checkbox"/> No <input checked="" type="checkbox"/>				40 Visible from Public Road? Yes <input checked="" type="checkbox"/> No <input type="checkbox"/>	
14 District Potent'l? Yes <input type="checkbox"/> No <input type="checkbox"/>				41 Distance from and Frontage on Road Approx	
15 Name of Established District					
42 Further Description of Important Features Only example of saltbox roof in the neighborhood; mix of styles - bay window, massing like shingle style; stone door frame like English gothic. Flat wall surface of colonial architecture.				Photo 	
43 History and Significance Contributes to high architectural quality of the neighborhood.					
44 Description of Environment and Outbuildings					
45 Sources of Information Site visit. Kansas City Water Permit #54590 Kansas City Building Permit # 11277				46 Prepared by Joan Michalak	
				47 Organization Historic Kansas City Foundation	
				48 Date 8/31/78	
				49 Revision Date(s)	



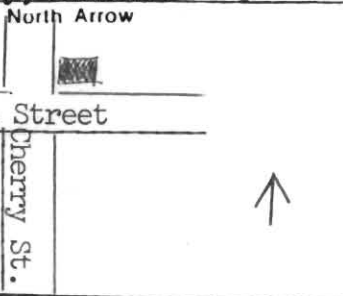



69.

Office of Historic Preservation, P.O. Box 176, Jefferson City, Missouri 65101

## HISTORIC INVENTORY


JA-AS-017-014

1 No		4 Present Name(s) Residence, 600 East 36th Street		1 No
2 County Jackson		5 Other Name(s) Arthur A. Mosher Residence		
3 Location of Negatives Historic Kansas City Foundation				
6 Specific Location 600 East 36th Street		16 Thematic Category Architecture	28 No. of Stories 3	2 County Jackson
7 City or Town If Rural, Township & Vicinity Kansas City, Missouri		17 Date(s) or Period 1892	29 Basement? Yes <input checked="" type="checkbox"/> No <input type="checkbox"/>	
8 Site Plan with North Arrow 		18 Style or Design Victorian Romanesque	30 Foundation Material Cut stone	
		19 Architect or Engineer	31 Wall Construction Cut stone & brick	4 Present Name(s) Residence, 600 East 36th Street
		20 Contractor or Builder	32 Roof Type & Material Hip; comp. shingle	
		21 Original Use, if apparent Residence	33 No. of Bays Front 5 Side 4	
		22 Present Use Residence	34 Wall Treatment Cut stone & brick	5 Other Name(s) Arthur A. Mosher Residence
		23 Ownership Public <input type="checkbox"/> Private <input checked="" type="checkbox"/>	35 Plan Shape	
		24 Owner's Name & Address, if known Berkebile, Robert J & Elizabeth 600 E. 36th St., KCMO 64109	36 Changes (Explain in #42) Addition: <input type="checkbox"/> Altered: <input type="checkbox"/> Moved: <input type="checkbox"/>	
9 Coordinates Lat C. 15/363190/4324000 Long D. 15/363250/4324810		25 Open to Public? Yes <input type="checkbox"/> No <input checked="" type="checkbox"/>	37 Condition Interior Unknown Exterior Good	
10 Site: <input type="checkbox"/> Building <input checked="" type="checkbox"/> Structure: <input type="checkbox"/> Object: <input type="checkbox"/>		26 Local Contact Person or Organization Historic Kansas City Foundation	38 Preservation Underway? Yes <input type="checkbox"/> No <input checked="" type="checkbox"/>	
11 On National Register? Yes <input type="checkbox"/> No <input checked="" type="checkbox"/>		27 Other Surveys in Which Included Preliminary Inventory of Architecture & Historic Sites" The Landmarks Commission of KC, 1974.	39 Endangered? By What? Yes <input type="checkbox"/> No <input checked="" type="checkbox"/>	
12 Is It Eligible? Yes <input type="checkbox"/> No <input type="checkbox"/>			40 Visible from Public Road? Yes <input checked="" type="checkbox"/> No <input type="checkbox"/>	
13 Part of Established Hist. Dist? Yes <input type="checkbox"/> No <input checked="" type="checkbox"/>			41 Distance from and Frontage on Road Approx	
14 District Potent'l? Yes <input type="checkbox"/> No <input type="checkbox"/>				
15 Name of Established District				
42 Further Description of Important Features Ruddy colored limestone construction; tall outside chimneys at east and west ends; porch on front gable end; porte cochere on west side; large window lower floor east, above is a slightly bowed three window bay. Eyebrow window in roof slope.				
43 History and Significance A. A. Mosher was a prominent railroad executive. He was vice-president of Missouri, Kansas and Texas Trust Company and president of the Kansas City & Independence Air Line Railroad. A unique design & stone work in construction.				
44 Description of Environment and Outbuildings Flat corner lot; large trees.				
45 Sources of Information Site visit. Kansas City Water Permit # 3631. Kansas City Star, Oct. 17, 1894. Hoyes City Directory of Kansas City, Mo. (Hoyes Directory Co., Kansas City, Mo. 1893)		46 Prepared by Milton F. Perry 47 Organization Historic Kansas City Foundation 48 Date 7/30/77 49 Revision Date(s) 8/31/78		



## HISTORIC INVENTORY

JA-AS-017-015

1 No		4 Present Name(s) Residence, 616 East 36th Street		1 No	
2 County Jackson		5 Other Name(s) John B. White Residence		2 County Jackson	
3 Location of Negatives Historic Kansas City Foundation		16 Thematic Category Architecture		28 No. of Stories 2 1/2	
6 Specific Location 616 East 36th Street		17 Date(s) or Period 1892		29 Basement? Yes <input checked="" type="checkbox"/> No <input type="checkbox"/>	
7 City or Town If Rural, Township & Vicinity Kansas City, Missouri		18 Style or Design Shingle		30 Foundation Material Brick	
8 Site Plan with North Arrow 		19 Architect or Engineer		31 Wall Construction Frame	
9 Coordinates UTM A. 15/363990/4324780 B. 15/363980/4324000 C. 15/363190/4324000 D. 15/363250/4324810		20 Contractor or Builder		32 Roof Type & Material Gables, comp. shingles	
10 Site <input type="checkbox"/> Building <input checked="" type="checkbox"/> Structure <input type="checkbox"/> Object <input type="checkbox"/>		21 Original Use, if apparent Residence		33 No. of Bays Front 7 Side 3	
11 On National Register? Yes <input type="checkbox"/> No <input checked="" type="checkbox"/>		22 Present Use Residence		34 Wall Treatment Painted shingles	
12 Is Eligible? Yes <input type="checkbox"/> No <input type="checkbox"/>		23 Ownership Public <input type="checkbox"/> Private <input checked="" type="checkbox"/>		35 Plan Shape Rectangle	
13 Part of Estab Hist Dist? Yes <input type="checkbox"/> No <input checked="" type="checkbox"/>		24 Owner's Name & Address, if known Hinshaw, Rolland P. 206 N. Main Butler Mo. 64730		36 Changes (Explain in #42) Addition <input type="checkbox"/> Altered <input type="checkbox"/> Moved <input type="checkbox"/>	
14 District Potent'l? Yes <input type="checkbox"/> No <input type="checkbox"/>		25 Open to Public? Yes <input type="checkbox"/> No <input checked="" type="checkbox"/>		37 Condition Interior Unknown Exterior Good	
15 Name of Established District		26 Local Contact Person or Organization Historic Kansas City Foundation		38 Preservation Underway? Yes <input type="checkbox"/> No <input checked="" type="checkbox"/>	
42 Further Description of Important Features Horizontal lines; wide porch, center; high projecting gable over center entrance with 4 small row windows; four large brackets below gable. Enclosed sleeping porch east end added in 1913.		27 Other Surveys in Which Included		39 Endangered? By What? Yes <input type="checkbox"/> No <input checked="" type="checkbox"/>	
43 History and Significance John B. White was a prominent lumber executive and acquaintance of Theodore Roosevelt. In 1908 he was appointed by President Roosevelt to the Commission on Conservation of Natural Resources and in 1916, by President Wilson to the National Shipping Board. The facade of the house is copied from Sagamore Hill.		40 Visible from Public Road? Yes <input checked="" type="checkbox"/> No <input type="checkbox"/>		41 Distance from and Frontage on Road Approx	
44 Description of Environment and Outbuildings Level corner lot; landscaped, with shrubs.		46 Prepared by Milton F. Perry		47 Organization Historic Kansas City Foundation	
45 Sources of Information Site visit. Kansas City Water Permit #4192. Kansas City Star, Dec. 22, 1916; Letters and Papers of Theodore Roosevelt (Harvard University Press, Cambridge, Mass. 1952) VII1067 Kansas City Building Permit 54541 (1913)		48 Date 7/30/77		49 Revision Date(s) 8/31/78	

5 Other Name(s)  
John B. White Residence



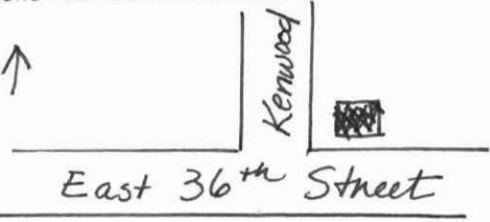


81.

Office of Historic Preservation, P.O. Box 176, Jefferson City, Missouri 65101

## HISTORIC INVENTORY

JA-AS-017-010

1 No		4. Present Name(s) Residence, 622 East 36th Street		1 No	
2 County Jackson		5. Other Name(s) Frank G. Hayward Residence		2. County Jackson	
3 Location of Negatives Historic Kansas City Foundation				4. Present Name(s) Residence, 622 East 36th Street	
6 Specific Location 622 East 36th Street		16. Thematic Category Architecture		28. No. of Stories 2 1/2	
7 City or Town II Rural, Township & Vicinity Kansas City, Missouri		17 Date(s) or Period 1899		29. Basement? Yes <input checked="" type="checkbox"/> No <input type="checkbox"/>	
8 Site Plan with North Arrow 		18. Style or Design Vernacular		30. Foundation Material Cut stone	
		19. Architect or Engineer		31. Wall Construction Frame & stone	
		20. Contractor or Builder		32. Roof Type & Material Gable; comp shingles	
		21. Original Use, if apparent Residence		33. No. of Bays Front 3 Side 3	
		22. Present Use Residence		34. Wall Treatment Asbestos shingles	
		23. Ownership Public <input type="checkbox"/> Private <input checked="" type="checkbox"/>		35. Plan Shape Square	
9 Coordinates Lat C. 15/363190/4324000 Long D. 15/363250/4324810		24. Owner's Name & Address, if known Jopek, Virginia M & Murray, Joyce C; 96 Janssen Place, KCMO 64109		36. Changes (Explain in #42) Addition <input type="checkbox"/> Altered <input type="checkbox"/> Moved <input type="checkbox"/>	
10 Site <input type="checkbox"/> Building <input checked="" type="checkbox"/> Structure <input type="checkbox"/> Object <input type="checkbox"/>		25. Open to Public? Yes <input type="checkbox"/> No <input checked="" type="checkbox"/>		37. Condition Interior Unknown Exterior Good	
11. On National Register? Yes <input type="checkbox"/> No <input checked="" type="checkbox"/>		26. Local Contact Person or Organization Historic Kansas City Foundation		38. Preservation Underway? Yes <input checked="" type="checkbox"/> No <input type="checkbox"/>	
12 Is It Eligible? Yes <input type="checkbox"/> No <input type="checkbox"/>		27. Other Surveys in Which Included None		39. Endangered? By What? Yes <input type="checkbox"/> No <input checked="" type="checkbox"/>	
13 Part of Estab Hist. Dist.? Yes <input type="checkbox"/> No <input checked="" type="checkbox"/>				40. Visible from Public Road? Yes <input checked="" type="checkbox"/> No <input type="checkbox"/>	
14. District Potent'l? Yes <input type="checkbox"/> No <input type="checkbox"/>					
15 Name of Established District					
42. Further Description of Important Features Cross gable roof; wood porch across front and around west side, palladian windows in gable end.					
43 History and Significance An impressive, early expression of a vernacular style that became very popular in Kansas City.					
44 Description of Environment and Outbuildings Level lot; fence, gable roof garage in rear.					
45 Sources of Information Site visit. Kansas City Water Permit 15505 1900 Kansas City Directory					
46. Prepared by Milton F. Perry					
47. Organization Historic Kansas City Foundation					
48. Date 7/30/78					
49. Revision Date(s) 8/31/78					

5. Other Name(s)  
Frank G. Hayward Residence



86.

Office of Historic Preservation, P.O. Box 176, Jefferson City, Missouri 65101

## HISTORIC INVENTORY

JA-AS-017-017

1 No		4. Present Name(s) 628 East 36th Street		1. No
2 County Jackson		5. Other Name(s) Howard A. Kimball Residence		
3 Location of Negatives Historic Kansas City Foundation				
6 Specific Location 628 East 36th Street		16. Thematic Category Architecture	28. No. of Stories 2½	2. County Jackson
7 City or Town If Rural, Township & Vicinity Kansas City, Missouri		17 Date(s) or Period 1899	29. Basement? Yes <input checked="" type="checkbox"/> No <input type="checkbox"/>	
8 Site Plan with North Arrow		18 Style or Design Vernacular	30. Foundation Material cut stone	
		19 Architect or Engineer Unknown	31. Wall Construction frame & stone	4. Present Name(s) Residence, 628 East 36th Street
		20 Contractor or Builder Unknown	32. Roof Type & Material gable; comp. shingle	
		21. Original Use, if apparent Residence	33. No. of Bays Front 3 Side 3	
9 Coordinates Lat C. 15/363190/4324000 Long D. 15/363250/4324810		22 Present Use Residence	34. Wall Treatment stained wooden shingles	5. Other Name(s) Howard A. Kimball Residence
10 Site <input type="checkbox"/> Building <input checked="" type="checkbox"/> Structure <input type="checkbox"/> Object <input type="checkbox"/>		23 Ownership Public <input type="checkbox"/> Private <input checked="" type="checkbox"/>	35. Plan Shape rect.	
11. On National Register? Yes <input type="checkbox"/> No <input checked="" type="checkbox"/> 12 Is II Eligible? Yes <input type="checkbox"/> No <input type="checkbox"/>		24 CONNOR RICHARD B 1210 W 61ST ST KANSAS CITY MO 64113	36. Changes (Explain in #42) Addition <input type="checkbox"/> Altered <input type="checkbox"/> Moved <input type="checkbox"/>	
13 Part of Estab Hist Dist? Yes <input type="checkbox"/> No <input checked="" type="checkbox"/> 14. District Potent'l? Yes <input type="checkbox"/> No <input type="checkbox"/>		25. Open to Public? Yes <input type="checkbox"/> No <input checked="" type="checkbox"/>	37. Condition Interior Unknown Exterior Good	
15 Name of Established District		26. Local Contact Person or Organization Historic Kansas City Foundation	38. Preservation Underway? Yes <input type="checkbox"/> No <input checked="" type="checkbox"/>	
42. Further Description of Important Features Gable end faces street; palladian window in attic; porch across east side of front.		27. Other Surveys in Which Included None	39. Endangered? By What? Yes <input type="checkbox"/> No <input checked="" type="checkbox"/>	
43. History and Significance House is an early example of a locally popular vernacular style known as "shirtwaist" in frame over stone. Use of palladian window in gable ends was an often used feature.				
44. Description of Environment and Outbuildings				
45. Sources of Information Site visit. Kansas City Water Permit #16433 Hoye's 1900 Directory		46. Prepared by Milton F. Perry		
		47. Organization Historic Kansas City Foundation		
		48. Date 7/30/77		
		49. Revision Date(s) 8/31/78		





87.

Office of Historic Preservation, P.O. Box 176, Jefferson City, Missouri 65101

## HISTORIC INVENTORY

JA-AS-017-018

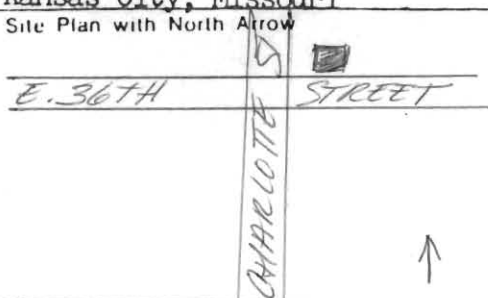

1 No		4 Present Name(s)		1 No	
2 County		Boarding Home for the Aged		2 County	
Jackson		5 Other Name(s)		Jackson	
3 Location of Negatives		W. W. Sylvester Residence		4 Present Name(s)	
Historic Kansas City Foundation				Boarding Home for the Aged	
6 Specific Location		16 Thematic Category		28 No. of Stories	
642 East 36th Street		Architecture		2 1/2	
7 City or Town		17 Date(s) or Period		29 Basement?	
II Rural, Township & Vicinity		1905		Yes <input checked="" type="checkbox"/> No <input type="checkbox"/>	
Kansas City, Missouri		18 Style or Design		30 Foundation Material	
8 Site Plan with North Arrow		Colonial Revival		Cut Stone	
		19 Architect or Engineer		31 Wall Construction	
		Root & Siemens		Cut Stone	
		20 Contractor or Builder		32 Roof Type & Material	
				Gable; comp. shingles	
		21 Original Use, if apparent		33 No. of Bays	
		Residence		Front 4 Side 2	
		22 Present Use		34 Wall Treatment	
		Geriatrics Home		Cut Stone	
		23 Ownership		35 Plan Shape	
		Public <input type="checkbox"/> Private <input checked="" type="checkbox"/>		Rectangle	
(UTM) A. 15/363990/4324780 B. 15/363980/4324000 C. 15/363190/4324000 D. 15/363250/4324810		ROGERS DONALD & EDITH A 642 E 36TH ST KANSAS CITY MO 64109		36 Changes (Explain in #42)	
9 Coordinates				Addition: <input type="checkbox"/> Altered: <input type="checkbox"/> Moved: <input type="checkbox"/>	
Lat				37 Condition	
Long				Interior: <u>Unknown</u>	
				Exterior: <u>Good</u>	
10 Site: <input type="checkbox"/> Building: <input checked="" type="checkbox"/>		25 Open to Public?		38 Preservation Underway?	
Structure: <input type="checkbox"/> Object: <input type="checkbox"/>		Yes <input type="checkbox"/> No <input checked="" type="checkbox"/>		Yes <input type="checkbox"/> No <input checked="" type="checkbox"/>	
11 On National Register?		26 Local Contact Person or Organization		39 Endangered? By What?	
Yes <input type="checkbox"/> No <input checked="" type="checkbox"/>		Historic Kansas City Foundation		Yes <input type="checkbox"/> No <input checked="" type="checkbox"/>	
12 Is It Eligible?		27 Other Surveys in Which Included		40 Visible from Public Road?	
Yes <input type="checkbox"/> No <input type="checkbox"/>		None		Yes <input type="checkbox"/> No <input type="checkbox"/>	
13 Part of Estab Hist Dist?				41 Distance from and Frontage on Road	
Yes <input type="checkbox"/> No <input checked="" type="checkbox"/>					
14 District Potent'l?					
Yes <input type="checkbox"/> No <input type="checkbox"/>					
15 Name of Established District					
42 Further Description of Important Features					
<p>Though the address has consistently been on East 36th Street, the house actually faces east on Holmes. Projecting gable, north of center entrance has three-sided bay on first floor. Classic style single story porch is at the entrance. Stone single story extension on north, in place of rear porch.</p>					
43 History and Significance					
44 Description of Environment and Outbuildings					
<p>Level corner lot; 1 1/2 story frame-over-stone carriage house-garage north of house.</p>					
45 Sources of Information		46 Prepared by			
Site visit.		Joan Michalak			
<p>Kansas City Water Permit # 24045          Kansas City Star July 30, 1905          Inland Architect and News Record, Chicago, No. 1905, p. 48          1906 Kansas City Directory</p>		47 Organization		Historic Kansas City Foundation	
		48 Date		49 Revision Date(s)	
		8/31/78			





## HISTORIC INVENTORY

JA-AS-017-019

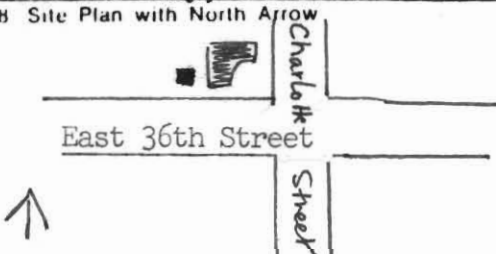
1 No		4 Present Name(s)		1 No	
2 County Jackson		700 East 36th Street		2 County Jackson	
3 Location of Negatives Historic Kansas City Foundation		5 Other Name(s) G.S. Oppenheimer Residence		4 Present Name(s) 700 E. 36th Street	
6 Specific Location 700 East 36th Street		16 Thematic Category Architecture		28 No. of Stories 2 1/2	
7 City or Town If Rural, Township & Vicinity Kansas City, Missouri		17 Date(s) or Period 1921		29 Basement? Yes <input checked="" type="checkbox"/> No <input type="checkbox"/>	
8 Site Plan with North Arrow 		18 Style or Design Colonial Revival		30 Foundation Material Stone	
		19 Architect or Engineer Unknown		31 Wall Construction Frame	
		20 Contractor or Builder Unknown		32 Roof Type & Material Gable, comp. shingles	
		21 Original Use, if apparent Residence		33 No. of Bays Front 6 Side 3	
		22 Present Use Residence		34 Wall Treatment Painted weatherboard	
		23 Ownership Public <input type="checkbox"/> Private <input checked="" type="checkbox"/>		35 Plan Shape Rectangle	
(UTM) A. 15/363990/4324780 B. 15/363980/4324000		24 Owner's Name & Address, if known Haynes Investment Corp. 3530 Charlotte St. K. C. Mo. 64109		36 Changes (Explain in #42) Addition: <input type="checkbox"/> Altered: <input type="checkbox"/> Moved: <input type="checkbox"/>	
9 Coordinates UTM Lat C. 15/363190/4324000 Long D. 15/363250/4324810		25 Open to Public? Yes <input type="checkbox"/> No <input checked="" type="checkbox"/>		37 Condition Interior Unknown Exterior Good	
10 Site <input checked="" type="checkbox"/> Building <input checked="" type="checkbox"/> Structure <input type="checkbox"/> Object <input type="checkbox"/>		26 Local Contact Person or Organization Historic Kansas City Foundation		38 Preservation Underway? Yes <input type="checkbox"/> No <input checked="" type="checkbox"/>	
11 On National Register? Yes <input type="checkbox"/> No <input checked="" type="checkbox"/>		27 Other Surveys in Which Included		39 Endangered? By What? Yes <input type="checkbox"/> No <input checked="" type="checkbox"/>	
12 Is It Eligible? Yes <input type="checkbox"/> No <input type="checkbox"/>				40 Visible from Public Road? Yes <input checked="" type="checkbox"/> No <input type="checkbox"/>	
13 Part of Estab Hist Dist.? Yes <input type="checkbox"/> No <input checked="" type="checkbox"/>				41 Distance from and Frontage on Road Approx	
14 District Potent'l? Yes <input type="checkbox"/> No <input type="checkbox"/>					
15 Name of Established District					
42 Further Description of Important Features Three dormers with pedimented gables in front roof slopes; windows are 8 over 1; door frame has a broken pediment.				5 Other Name(s) G. S. Oppenheimer Residence	
43 History and Significance A house which was built later than most in the neighborhood, but in compatible materials and style. It does contribute to the character of the neighborhood.				Photo 	
44 Description of Environment and Outbuildings					
45 Sources of Information Site visit. Kansas City Water Permit 66007 Kansas City Building Permit 39078 1922 Kansas City Directory		46 Prepared by Joan Michalak		47 Organization Historic Kansas City Foundation	
		48 Date 8/31/78		49 Revision Date(s)	





## HISTORIC INVENTORY

JA-AS-017-020

1. No		4. Present Name(s)		1. No	
2. County Jackson		Residence, 720 East 36th Street		2. County Jackson	
3. Location of Negatives Historic Kansas City Foundation		5. Other Name(s) Charles Graniss Residence		4. Present Name(s) Residence, 720 East 36th Street	
6. Specific Location 720 East 36th Street		16. Thematic Category Architecture		28. No. of Stories 2 1/2	
7. City or Town If Rural, Township & Vicinity Kansas City, Missouri		17. Date(s) or Period 1906		29. Basement? Yes <input checked="" type="checkbox"/> No <input type="checkbox"/>	
8. Site Plan with North Arrow 		18. Style or Design Arts and Crafts		30. Foundation Material Brick	
9. Coordinates Lat C. 15/363190/4324000 Long D. 15/363250/4324810		19. Architect or Engineer John W. McKecknie		31. Wall Construction Brick and frame	
10. Site <input type="checkbox"/> Building <input checked="" type="checkbox"/> Structure <input type="checkbox"/> Object <input type="checkbox"/>		20. Contractor or Builder		32. Roof Type & Material Gable; comp. shingles	
11. On National Register? Yes <input type="checkbox"/> No <input checked="" type="checkbox"/>		21. Original Use, if apparent Residence		33. No. of Bays Front 5 Side 2	
12. Is II Eligible? Yes <input type="checkbox"/> No <input type="checkbox"/>		22. Present Use Residence		34. Wall Treatment Brick & shingles	
13. Part of Estab Hist. Dist.? Yes <input type="checkbox"/> No <input checked="" type="checkbox"/>		23. Ownership Public <input type="checkbox"/> Private <input checked="" type="checkbox"/>		35. Plan Shape Ell	
14. District Potent'l? Yes <input type="checkbox"/> No <input type="checkbox"/>		24. Owner's Name & Address, if known Haynes, Howard D. 3530 Charlotte KCMO 64109		36. Changes (Explain in #42) Addition <input type="checkbox"/> Altered <input type="checkbox"/> Moved <input type="checkbox"/>	
15. Name of Established District		25. Open to Public? Yes <input type="checkbox"/> No <input checked="" type="checkbox"/>		37. Condition Interior Unknown Exterior Good	
42. Further Description of Important Features Ell shaped plan, with entrance at intersection of the wings. Curved single story white stone porch connects the wings. Shed dormer in front roof at intersection of gable. Extensive use of white stone trim.		26. Local Contact Person or Organization Historic Kansas City Foundation		38. Preservation Underway? Yes <input type="checkbox"/> No <input checked="" type="checkbox"/>	
43. History and Significance A unique design by one of Kansas City's most prominent architects, with arts and crafts elements.		27. Other Surveys in Which Included Preliminary Inventory of Architecture and Historic Sites, The Landmarks Commission of KC, 1974 Westport District		39. Endangered? By What? Yes <input type="checkbox"/> No <input checked="" type="checkbox"/>	
44. Description of Environment and Outbuildings House faces intersection of Charlotte and East 36th Street on level site in a neighborhood showing signs of resurgence. There is a two story carriage house (718 to the west of the house, built of the same materials and in the same style.		40. Visible from Public Road? Yes <input checked="" type="checkbox"/> No <input type="checkbox"/>		41. Distance from and Frontage on Road Approx	
45. Sources of Information Site visit. Kansas City Water Permit 29844 1907 Kansas City Directory		46. Prepared by Milton F. Perry		47. Organization Historic Kansas City Foundation	
		48. Date 7/30/77		49. Revision Date(s) 8/31/78	

5. Other Name(s)  
Charles Graniss Residence



223

Office of Historic Preservation, P.O. Box 176, Jefferson City, Missouri 65101

## HISTORIC INVENTORY

JA-AS-017-021

1 No		4 Present Name(s)		1 No	
2 County Jackson		Residence, 900 East 36th Street		2 County Jackson	
3 Location of Negatives Historic K.C. Foundation		5 Other Name(s)		4 Present Name(s) Residence, 900 East 36th Street	
6 Specific Location 900 East 36th Street		16 Thematic Category Architecture		28. No. of Stories 2 1/2	
7 City or Town If Rural, Township & Vicinity Kansas City, Missouri		17 Date(s) or Period 1908		29. Basement? Yes <input checked="" type="checkbox"/> No <input type="checkbox"/>	
8 Site Plan with North Arrow Charlotte St. Campbell Street E. 36th Street		18 Style or Design Modified Colonial		30. Foundation Material Stone	
9 Coordinates UTM Lat Long		19. Architect or Engineer		31. Wall Construction Frame	
10 Site Building <input checked="" type="checkbox"/> Structure <input type="checkbox"/> Object <input type="checkbox"/>		20 Contractor or Builder		32. Roof Type & Material Gable; Comp. Shingles	
11 On National Register? Yes <input type="checkbox"/> No <input type="checkbox"/>		21. Original Use, if apparent Residence		33. No. of Bays Front 3 Side 2	
12 Is It Eligible? Yes <input type="checkbox"/> No <input type="checkbox"/>		22 Present Use Residence		34. Wall Treatment Wood Stone & Shingles	
13 Part of Estab Hist Dist? Yes <input type="checkbox"/> No <input type="checkbox"/>		23 Ownership Public <input type="checkbox"/> Private <input checked="" type="checkbox"/>		35. Plan Shape Rect.	
14 District Potent'l? Yes <input type="checkbox"/> No <input type="checkbox"/>		24. Owner's Name & Address, if known Sedorcek, Jean P. O. Box 2062 Kansas City, Ks. 66102		36. Changes (Explain in #42) Addition <input type="checkbox"/> Altered <input type="checkbox"/> Moved <input type="checkbox"/>	
15 Name of Established District		25. Open to Public? Yes <input type="checkbox"/> No <input checked="" type="checkbox"/>		37. Condition Interior Unknown Exterior Good	
42 Further Description of Important Features Diamond pattern leaded glass in upper sashes. Bellcast gable dormer. Balconied portico.		26. Local Contact Person or Organization Historic K.C. Foundation		38. Preservation Underway? Yes <input type="checkbox"/> No <input checked="" type="checkbox"/>	
43 History and Significance Contributes to architectural character of the neighborhood.		27. Other Surveys in Which Included None		39. Endangered? By What? Yes <input type="checkbox"/> No <input checked="" type="checkbox"/>	
44 Description of Environment and Outbuildings		45 Sources of Information Site Visit Kansas City Water Permit #37687 Kansas City Building Permit #23099		40. Visible from Public Road? Yes <input checked="" type="checkbox"/> No <input type="checkbox"/>	
		46. Prepared by Joan Michalak		41. Distance from and Frontage on Road	
		47. Organization Historic KC Foundation		42 Photo	
		48. Date 8/31/78		43 Revision Date(s)	



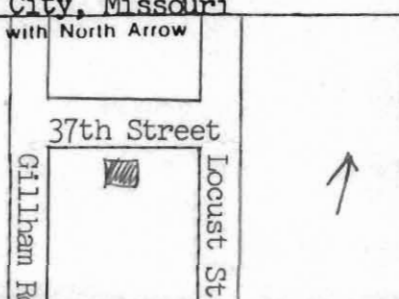


27.

Office of Historic Preservation, P.O. Box 176, Jefferson City, Missouri 65101

## HISTORIC INVENTORY

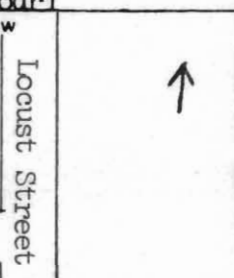
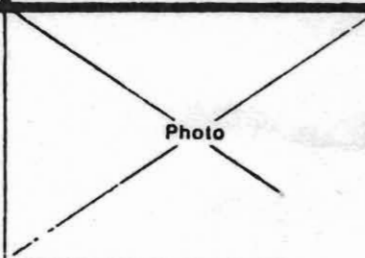
JA-AS-017-022

1 No		4 Present Name(s) Residence, 417 East 37th Street		1 No	
2 County Jackson		5 Other Name(s)		2 County Jackson	
3 Location of Negatives Historic Kansas City Foundation				4 Present Name(s) Residence, 417 E. 37th Street	
6 Specific Location 417 East 37th Street		16 Thematic Category Architecture		28 No. of Stories 2½	
7 City or Town If Rural, Township & Vicinity Kansas City, Missouri		17 Date(s) or Period 1908		29 Basement? Yes <input checked="" type="checkbox"/> No <input type="checkbox"/>	
8 Site Plan with North Arrow 		18 Style or Design Colonial Revival		30 Foundation Material Cut stone	
		19 Architect or Engineer Root & Siemens		31 Wall Construction Cut stone	
		20 Contractor or Builder Carl Nilson		32 Roof Type & Material Hip; comp. siding	
		21 Original Use, if apparent Residence		33 No. of Bays Front 5 Side 2	
		22 Present Use Residence		34 Wall Treatment Stone	
		23 Ownership Public <input type="checkbox"/> Private <input checked="" type="checkbox"/>		35 Plan Shape Rect.	
(UIM) A. 15/363990/4324780 B. 15/363980/4324000		24 Owner's Name & Address, if known Little, Gary C 417 E. 37th St, KCMO 64109		36 Changes (Explain in #42) Addition: <input type="checkbox"/> Altered: <input type="checkbox"/> Moved: <input type="checkbox"/>	
9 Coordinates UTM Lat C. 15/363190/4324000 Long D. 15/363250/4324810		25 Open to Public? Yes <input type="checkbox"/> No <input checked="" type="checkbox"/>		37 Condition Interior Unknown Exterior Good	
10 Site: <input type="checkbox"/> Building <input checked="" type="checkbox"/> Structure: <input type="checkbox"/> Object: <input type="checkbox"/>		26 Local Contact Person or Organization Historic Kansas City Foundation		38 Preservation Underway? Yes <input type="checkbox"/> No <input checked="" type="checkbox"/>	
11 On National Register? Yes <input type="checkbox"/> No <input checked="" type="checkbox"/>		27 Other Surveys in Which Included None		39 Endangered? By What? Yes <input type="checkbox"/> No <input checked="" type="checkbox"/>	
12 Is It Eligible? Yes <input type="checkbox"/> No <input type="checkbox"/>				40 Visible from Public Road? Yes <input checked="" type="checkbox"/> No <input type="checkbox"/>	
13 Part of Estab Hist Dist? Yes <input type="checkbox"/> No <input checked="" type="checkbox"/>				41 Distance from and Frontage on Road Approx	
14 District Potent'l? Yes <input type="checkbox"/> No <input type="checkbox"/>					
15 Name of Established District					
42 Further Description of Important Features Three wood dormers, front roof; columned portico over entrance; stone chimneys.				5 Other Name(s) E. A. Krauthoff Residence	
43 History and Significance F. J. Moss, founder of Huttig-Moss Building Supplies Company and president of the American Sash and Door Company was a later owner; Krauthoff, first owner, was a lawyer				Photo	
44 Description of Environment and Outbuildings Level lot, in old neighborhood showing signs of resurgence.					
45 Sources of Information Site visit. Kansas City Water permit 36281 Kansas City Building Permit 8804 Carrie Westlake Whitney Kansas City Missouri Its History and Its People 1800 - 1908 (Chicago, 1908) IV, 95,96 Western Contractor May 6, 1908, p.6		46 Prepared by Milton F. Perry		47 Organization Historic Kansas City Foundation	
		48 Date 7/30/77		49 Revision Date(s) 8/31/78	



## HISTORIC INVENTORY

JA-AS-017-023


1 No		4. Present Name(s) 420 E. 37th Street		1. No	
2 County Jackson		5. Other Name(s) Webster Withers Residence		2. County Jackson	
3 Location of Negatives Historic Kansas City Foundation				4. Present Name(s) 420 E. 37th Street	
6 Specific Location 420 E. 37th Street		16. Thematic Category Architecture		28. No. of Stories 2 1/2	
7 City or Town If Rural, Township & Vicinity Kansas City, Missouri		17 Date(s) or Period 1910		29. Basement? Yes <input checked="" type="checkbox"/> No <input type="checkbox"/>	
8 Site Plan with North Arrow 		18 Style or Design Half-Timber		30. Foundation Material stone	
		19 Architect or Engineer Unknown		31. Wall Construction frame	
		20. Contractor or Builder Unknown		32. Roof Type & Material gable; comp. shingle	
		21. Original Use, if apparent Residence		33. No. of Bays Front 3 Side 3	
		22. Present Use Residence		34. Wall Treatment stone & painted stucco	
		23. Ownership Public <input type="checkbox"/> Private <input checked="" type="checkbox"/>		35. Plan Shape rect.	
9 Coordinates Lat Long		24. Owner's Name & Address, if known Wains Inc 420 E. 37th St., Kansas City, Mo. 64109		36. Changes (Explain in #42) Addition: <input type="checkbox"/> Altered: <input type="checkbox"/> Moved: <input type="checkbox"/>	
A. 15/363990/4324780 B. 15/363980/4324000		25. Open to Public? Yes <input type="checkbox"/> No <input checked="" type="checkbox"/>		37. Condition Interior Unknown Exterior Good	
10. Site <input type="checkbox"/> Building <input checked="" type="checkbox"/> Structure <input type="checkbox"/> Object <input type="checkbox"/>		26. Local Contact Person or Organization Historic Kansas City Foundation		38. Preservation Underway? Yes <input type="checkbox"/> No <input checked="" type="checkbox"/>	
11. On National Register? Yes <input type="checkbox"/> No <input checked="" type="checkbox"/>		27. Other Surveys in Which Included None		39. Endangered? By What? Yes <input type="checkbox"/> No <input checked="" type="checkbox"/>	
12. Is It Eligible? Yes <input type="checkbox"/> No <input type="checkbox"/>				40. Visible from Public Road? Yes <input checked="" type="checkbox"/> No <input type="checkbox"/>	
13. Part of Estab. Hist. Dist.? Yes <input type="checkbox"/> No <input checked="" type="checkbox"/>				41. Distance from and Frontage on Road Approx	
14. District Potent'l? Yes <input type="checkbox"/> No <input type="checkbox"/>					
15 Name of Established District				5. Other Name(s) Webster Withers Residence	
42. Further Description of Important Features Half-timber, stucco and stone walls; large porch, front; brick chimney in middle of south side; wooden brackets under eaves and cornice.				Photo 	
43. History and Significance This design is unique for Hyde Park. Webster Withers was a prominent Kansas City business man.					
44. Description of Environment and Outbuildings Corner lot; large trees and shrubs.					
45. Sources of Information Site visit. Kansas City Water Permit #43846 Carrie Westlake Whitney, <u>Kansas City Missouri, Its History and Its People 1800-1908</u> (Chicago, 1908), III, 594.		46. Prepared by Milton F. Perry		47. Organization Historic Kansas City Foundation	
		48. Date 7/30/77		49. Revision Date(s) 8/31/78	





## HISTORIC INVENTORY

JAAS-017-024

1 No		4 Present Name(s) Offices, Drs. Morris Duncan and Harry Werbin		1 No
2 County Jackson		5 Other Name(s)		
3 Location of Negatives Historic Kansas City Foundation				
6 Specific Location 221 East Armour Boulevard		16 Thematic Category Architecture	28 No. of Stories 2 1/2	2 County Jackson
7 City or Town If Rural, Township & Vicinity Kansas City, Missouri		17 Date(s) or Period 1904	29 Basement? Yes <input checked="" type="checkbox"/> No <input type="checkbox"/>	
8 Site Plan with North Arrow Charlotte E. Armour Blvd. ↑		18 Style or Design Colonial Revival	30 Foundation Material Cut stone	
		19 Architect or Engineer Unknown	31 Wall Construction Brick	4 Present Name(s) Offices, Drs. Duncan and Werbin
		20 Contractor or Builder Unknown	32 Roof Type & Material Comp. shingles	
		21 Original Use, if apparent Residence	33 No. of Bays Front 5 Side 3	
		22 Present Use Doctor's offices	34 Wall Treatment Unpainted	5 Other Name(s)
		23 Ownership Public <input type="checkbox"/> Private <input checked="" type="checkbox"/>	35 Plan Shape Rect.	
		24 Owner's Name & Address, if known	36 Changes (Explain in #42) Addition <input type="checkbox"/> Altered <input type="checkbox"/> Moved <input type="checkbox"/>	
9 Coordinates Lat C. 15/363190/4324000 Long D. 15/363250/4324810		25 Open to Public? Yes <input type="checkbox"/> No <input checked="" type="checkbox"/>	37 Condition Interior Unknown Exterior Good	
10 Site <input type="checkbox"/> Building <input checked="" type="checkbox"/> Structure <input type="checkbox"/> Object <input type="checkbox"/>		26 Local Contact Person or Organization Historic Kansas City Foundation	38 Preservation Underway? Yes <input type="checkbox"/> No <input checked="" type="checkbox"/>	
11 On National Register? Yes <input type="checkbox"/> No <input checked="" type="checkbox"/>		27 Other Surveys in Which Included Kansas City Landmarks Inventory, 1974	39 Endangered? By What? Yes <input type="checkbox"/> No <input checked="" type="checkbox"/>	
12 Is It Eligible? Yes <input type="checkbox"/> No <input type="checkbox"/>			40 Visible from Public Road? Yes <input checked="" type="checkbox"/> No <input type="checkbox"/>	
13 Part of Estab Hist Dist? Yes <input type="checkbox"/> No <input checked="" type="checkbox"/>			41 Distance from and Frontage on Road 120' x 120' Approx	
14 District Potent'l? Yes <input type="checkbox"/> No <input type="checkbox"/>				
15 Name of Established District				
42 Further Description of Important Features Two dormer windows in front roof; porch across front and east sides.				
43 History and Significance				
44 Description of Environment and Outbuildings Lot landscaped with trees and bushes; cement block retaining wall across front of property.				
45 Sources of Information Site visit.			46 Prepared by Milton F. Perry	
			47 Organization Historic Kansas City Foundation	
			48 Date 7/30/77	
			49 Revision Date(s)	




## HISTORIC INVENTORY

JAAS-017-025

1 No		4 Present Name(s) Belleclair Apartments		1 No	
2 County Jackson		5 Other Name(s) Belleclair Apartment Hotel		2 County Jackson	
3 Location of Negatives Historic Kansas City Foundation				4 Present Name(s) Belleclair Apartments	
6 Specific Location 401-403 Armour Boulevard		16 Thematic Category Architecture		28 No. of Stories 10	
7 City or Town If Rural, Township & Vicinity Kansas City, Missouri		17 Date(s) or Period 1927		29 Basement? Yes <input checked="" type="checkbox"/> No <input type="checkbox"/>	
8 Site Plan with North Arrow Armour Boulevard Gilman Road		18 Style or Design Art Deco		30 Foundation Material Cut Stone	
		19 Architect or Engineer N. E. Peters		31 Wall Construction Brick	
		20 Contractor or Builder Unknown		32 Roof Type & Material Flat	
		21 Original Use, if apparent Apartment		33 No. of Bays Front 8 Side 4	
		22 Present Use Vacant		34 Wall Treatment Unpainted	
		23 Ownership Public <input type="checkbox"/> Private <input checked="" type="checkbox"/>		35 Plan Shape Rect.	
9 Coordinates Lat C. 15/363190/4324000 Long D. 15/363250/4324810		24 Owner's Name & Address, if known		36 Changes (Explain in #42) Addition <input type="checkbox"/> Altered <input type="checkbox"/> Moved <input type="checkbox"/>	
10 Site <input type="checkbox"/> Building <input checked="" type="checkbox"/> Structure <input type="checkbox"/> Object <input type="checkbox"/>		25 Open to Public? Yes <input type="checkbox"/> No <input checked="" type="checkbox"/>		37 Condition Interior <del>Unknown</del> Exterior <del>Good</del> Poor	
11 On National Register? Yes <input type="checkbox"/> No <input checked="" type="checkbox"/>		26 Local Contact Person or Organization Historic Kansas City Foundation		38 Preservation Underway? Yes <input type="checkbox"/> No <input checked="" type="checkbox"/>	
12 Is It Eligible? Yes <input type="checkbox"/> No <input type="checkbox"/>		27 Other Surveys in Which Included None		39 Endangered? By What? Yes <input checked="" type="checkbox"/> XXXX Structural deficiencies	
13 Part of Estab Hist Dist? Yes <input type="checkbox"/> No <input checked="" type="checkbox"/>				40 Visible from Public Road? Yes <input checked="" type="checkbox"/> No <input type="checkbox"/>	
14 District Potent'l? Yes <input type="checkbox"/> No <input type="checkbox"/>				41 Distance from and Frontage on Road 30' x 125' Approx	
15 Name of Established District				42 Further Description of Important Features Ten story apartment hotel. Curved bronze canopy over entrance; windows on ground floor have arches filled with acanthus leaf design; second floor windows have white marble facings. Tenth floor windows are arched with white marble facings. Marble trim string courses between ground and second and the ninth and tenth floors.	
43 History and Significance Built by one of Kansas City's best known women architects, Nellie E. Peters, during the great thrust of urban high-rise apartment development.				44 Description of Environment and Outbuildings Corner site, curved driveway from Armour Boulevard to entrance.	
45 Sources of Information Site visit. Kansas City Building Permit #15092		46 Prepared by Milton F. Perry		47 Organization Historic Kansas City Foundation	
		48 Date 7/30/77		49 Revision Date(s)	







FOR SALE  
OR  
EXCHANGE  
421-4353  
HARRISON COUNTY

34.

Office of Historic Preservation, P.O. Box 176, Jefferson City, Missouri 65101

## HISTORIC INVENTORY

JA-AS-017-0260

1 No		4. Present Name(s) Residence, 501 E. Armour Boulevard		1 No	
2 County Jackson		5. Other Name(s) Judge Michael Ross Residence		2 County Jackson	
3 Location of Negatives Historic Kansas City Foundation				4 Present Name(s) Residence, 501 E. Armour Blvd.	
6 Specific Location 501 E. Armour Boulevard		16. Thematic Category Architecture		28. No. of Stories 2½	
7 City or Town If Rural, Township & Vicinity Kansas City, Missouri		17 Date(s) or Period 1912		29. Basement? Yes <input checked="" type="checkbox"/> No <input type="checkbox"/>	
8 Site Plan with North Arrow E. Armour Blvd. Locust Street		18 Style or Design Colonial Revival		30. Foundation Material Stone	
		19. Architect or Engineer E.P. Madorie		31. Wall Construction Frame & Brick	
		20. Contractor or Builder		32. Roof Type & Material Hipped gable; tile	
		21. Original Use, if apparent Residence		33. No. of Bays Front 3 Side 4	
		22. Present Use Residence		34. Wall Treatment Brick	
		23 Ownership Public <input type="checkbox"/> Private <input checked="" type="checkbox"/>		35. Plan Shape Rect.	
(UTM) A. 15/363990/4324780 B. 15/363980/4324000		24. Owner's Name & Address, if known Johnston John Wayne 501 E. Armour Blvd. K.C. MO		36. Changes (Explain in #42) Addition: <input type="checkbox"/> Altered: <input type="checkbox"/> Moved: <input type="checkbox"/>	
9 Coordinates UTM Lat C. 15/363190/4324000 Long D. 15/363250/4324810		25. Open to Public? Yes <input type="checkbox"/> No <input checked="" type="checkbox"/>		37. Condition Interior Unknown Exterior Good	
10 Site: <input type="checkbox"/> Building <input checked="" type="checkbox"/> Structure: <input type="checkbox"/> Object: <input type="checkbox"/>		26. Local Contact Person or Organization Historic Kansas City Foundation		38. Preservation Underway? Yes <input type="checkbox"/> No <input checked="" type="checkbox"/>	
11. On National Register? Yes <input type="checkbox"/> No <input checked="" type="checkbox"/>		27. Other Surveys in Which Included		39. Endangered? By What? Yes <input type="checkbox"/> No <input checked="" type="checkbox"/>	
12 Is It Eligible? Yes <input type="checkbox"/> No <input type="checkbox"/>				40. Visible from Public Road? Yes <input checked="" type="checkbox"/> No <input type="checkbox"/>	
13 Part of Estab Hist. Dist.? Yes <input type="checkbox"/> No <input checked="" type="checkbox"/>				41. Distance from and Frontage on Road Approx	
14. District Potent? Yes <input type="checkbox"/> No <input type="checkbox"/>					
15 Name of Established District					
42. Further Description of Important Features Three dormers in roof slope; front porch supported by triple tuscan columns at corners. Dentil frieze and modillions under eaves.					
43. History and Significance Nice example of Colonial Revival style with fine classical details; contributes to the character of the district. Original address was 503 E. Armour Boulevard					
44. Description of Environment and Outbuildings Carriage house to east rear of lot--brick with tile roof and dormer					
45 Sources of Information Site visit.		Kansas City Water Permit 38099 Kansas City Building Permit 10690 Western Contractor, August 21, 1912, p. 30.		46. Prepared by Joan Michalak	
				47. Organization Historic Kansas City Foundation	
				48. Date 8/31/78	
				49. Revision Date(s)	



## HISTORIC INVENTORY

TA-AS-017-027

1 No		4 Present Name(s) Windemere Apartments		1 No	
2 County Jackson		5 Other Name(s) Windemere Apartment Hotel		2 County Jackson	
3 Location of Negatives Historic Kansas City Foundation				4 Present Name(s) Windemere Apartments	
6 Specific Location 601-605 E. Armour Boulevard		16 Thematic Category Architecture		28 No. of Stories 4	
7 City or Town If Rural, Township & Vicinity Kansas City, Missouri		17 Date(s) or Period 1922-1927		29 Basement? Yes <input checked="" type="checkbox"/> No <input type="checkbox"/>	
8 Site Plan with North Arrow E. Armour Blvd. Cherry St.		18 Style or Design Art Deco		30 Foundation Material Dressed Stone	
		19 Architect or Engineer Unknown		31 Wall Construction Brick	
		20 Contractor or Builder Unknown		32 Roof Type & Material Flat	
		21 Original Use, if apparent Apartments		33 No. of Bays See #42 Front Side	
		22 Present Use Apartments		34 Wall Treatment Unpainted brick	
		23 Ownership Public <input type="checkbox"/> Private <input checked="" type="checkbox"/>		35 Plan Shape Rect.	
9 Coordinates Lat Long A. 15/363990/4324780 B. 15/363980/4324000 C. 15/363190/4324000 D. 15/363250/4324810		24 Owner's Name & Address, if known		36 Changes (Explain in #42) Addition <input type="checkbox"/> Altered <input type="checkbox"/> Moved <input type="checkbox"/>	
10 Site <input type="checkbox"/> Building <input checked="" type="checkbox"/> Structure <input type="checkbox"/> Object <input type="checkbox"/>		25 Open to Public? Yes <input type="checkbox"/> No <input checked="" type="checkbox"/>		37 Condition Interior Unknown Exterior Good	
11 On National Register? Yes <input type="checkbox"/> No <input checked="" type="checkbox"/>		26 Local Contact Person or Organization Historic Kansas City Foundation		38 Preservation Underway? Yes <input checked="" type="checkbox"/> No <input type="checkbox"/>	
12 Is It Eligible? Yes <input type="checkbox"/> No <input type="checkbox"/>		27 Other Surveys in Which Included None		39 Endangered? By What? Yes <input type="checkbox"/> No <input checked="" type="checkbox"/>	
13 Part of Estab Hist Dist? Yes <input type="checkbox"/> No <input checked="" type="checkbox"/>				40 Visible from Public Road? Yes <input checked="" type="checkbox"/> No <input type="checkbox"/>	
14 District Potent'l? Yes <input type="checkbox"/> No <input type="checkbox"/>				41 Distance from and Frontage on Road Approx 15' x 150'	
15 Name of Established District				5 Other Name(s) Windemere Apartment Hotel	
42 Further Description of Important Features Apartment, built in two sections joined by a single stone lobby. Palladian entrances; classic pediment, center. In the center facade of each building is an arched design.					
43 History and Significance					
44 Description of Environment and Outbuildings Apartments are on a corner and follow the curve of the intersection.					
45 Sources of Information Site visit. Kansas City Building permit #13215					
46 Prepared by Milton F. Perry					
47 Organization Historic Kansas City Foundation					
48 Date 7/30/77					
49 Revision Date(s)					








## HISTORIC INVENTORY

JA-AS-017-028

1 No		4 Present Name(s) Armour Park Apartments		1 No	
2 County Jackson		5 Other Name(s)		2 County Jackson	
3 Location of Negatives Historic KC Foundation				4 Present Name(s) Armour Park Apartments	
6 Specific Location 608 E. Armour		16 Thematic Category Architecture		28 No of Stories 3	
7 City or Town If Rural, Township & Vicinity Kansas City, Missouri		17 Date(s) or Period 1907		29 Basement? Yes <input checked="" type="checkbox"/> No	
8 Site Plan with North Arrow 		18 Style or Design Apartment		30 Foundation Material Stone	
		19 Architect or Engineer H.I. Goodard		31 Wall Construction Brick	
		20 Contractor or Builder A.H. Geha		32 Roof Type & Material Flat	
		21 Original Use, if apparent Apartments		33 No. of Bays Front 9 Side 7	
		22 Present Use Apartments		34 Wall Treatment Natural	
		23 Ownership Public <input type="checkbox"/> Private <input type="checkbox"/>		35 Plan Shape Rectangle	
		24 Owner's Name & Address, if known		36 Changes (Explain in #42) Addition <input type="checkbox"/> Altered <input type="checkbox"/> Moved <input type="checkbox"/>	
15/364129/4327269 B15/364015/4324770 15/362840/4324840 D15/363015/4327410		25 Open to Public? Yes <input type="checkbox"/> No <input checked="" type="checkbox"/>		37 Condition Interior <input type="checkbox"/> Exterior <input type="checkbox"/>	
10 Site: Building <input checked="" type="checkbox"/> Structure: Object <input type="checkbox"/>		26 Local Contact Person or Organization HKCF		38 Preservation Underway? Yes <input checked="" type="checkbox"/> No <input type="checkbox"/>	
11 On National Register? Yes <input type="checkbox"/> No <input checked="" type="checkbox"/>		27 Other Surveys in Which Included None		39 Endangered? By What? Yes <input type="checkbox"/> No <input checked="" type="checkbox"/>	
12 Is It Eligible? Yes <input type="checkbox"/> No <input type="checkbox"/>				40 Visible from Public Road? Yes <input checked="" type="checkbox"/> No <input type="checkbox"/>	
13 Part of Estab Hist Dist? Yes <input checked="" type="checkbox"/> No <input type="checkbox"/>				41 Distance from and Frontage on Road 15 x 30	
14 District Potent'l? Yes <input type="checkbox"/> No <input type="checkbox"/>				42 Further Description of Important Features Features enclosed porches on front facade; use of stone decorations.	
15 Name of Established District				43 History and Significance A mid-point in local apartment design-between open porches and none.	
44 Description of Environment and Outbuildings Corner lot.				45 Sources of Information Site visit. Kansas City Water Permit 60937 Kansas City Building Permit 12271	
				46 Prepared by Milton F. Perry	
				47 Organization HKCF	
				48 Date 6/20/78	
				49 Revision Date(s)	



## HISTORIC INVENTORY

JA-AS-017-029

1 No		4 Present Name(s)		1 County	
2 County Jackson		Trinity Methodist Church		2 County Jackson	
3 Location of Negatives Historic KC Foundation		5 Other Name(s)		4 Present Name(s) Trinity Methodist Church	
6 Specific Location 620 Armour Blvd		16 Thematic Category Architecture		28. No of Stories 2-21/2	
7 City or Town If Rural, Township & Vicinity Kansas City, Missouri		17 Date(s) or Period 1918		29. Basement? Yes <input type="checkbox"/> No <input type="checkbox"/>	
8 Site Plan with North Arrow		18 Style or Design Gothic		30. Foundation Material Stone	
		19 Architect or Engineer George F. Green		31. Wall Construction Stone	
		20 Contractor or Builder J. R. Vansant		32. Roof Type & Material Gable/ shingle	
		21. Original Use, if apparent Church		33. No. of Bays Front Side	
		22 Present Use Church		34. Wall Treatment Natural	
		23 Ownership Public <input type="checkbox"/> Private <input type="checkbox"/>		35. Plan Shape "L"	
		24. Owner's Name & Address, if known		36. Changes (Explain in #42) Addition <input type="checkbox"/> Altered <input type="checkbox"/> Moved <input type="checkbox"/>	
A15/364129/4327269 B15/364015/4324770 C15/362840/4324840 D15/363015/4327410 UTM		pen to 26. Local Contact Person or Organization HKCF		37. Condition Interior <input type="checkbox"/> Exterior <input type="checkbox"/>	
11 On National Register? Yes <input type="checkbox"/> No <input type="checkbox"/>		12 Is It Eligible? Yes <input type="checkbox"/> No <input type="checkbox"/>		38. Preservation Underway? Yes <input type="checkbox"/> No <input type="checkbox"/>	
13 Part of Estab Hist Dist? Yes <input type="checkbox"/> No <input type="checkbox"/>		14 District Potent'l? Yes <input type="checkbox"/> No <input type="checkbox"/>		39. Endangered? By What? Yes <input type="checkbox"/> No <input type="checkbox"/>	
15 Name of Established District		27. Other Surveys in Which Included None		40. Visible from Public Road? Yes <input type="checkbox"/> No <input type="checkbox"/>	
42 Further Description of Important Features Tower, north end; entrance to south; three doorways; ornamented by three large stained glass windows.				41. Distance from and Frontage on Road 20'	
43 History and Significance A church designed in a traditional manner but with the tower apposite the entrance.					
44 Description of Environment and Outbuildings Corner site.				5 Other Name(s)	
45 Sources of Information Site visit. Kansas City Water Permit 61657 Western Contractor May 1, 1978, P. 18		46. Prepared by Milton F. Perry		47. Organization HKCF	
		48. Date		49 Revision Date(s)	





## HISTORIC INVENTORY

JA-AS-017-030

1. No		4. Present Name(s)		1. No	
2. County		Garment Industry Medical Center		2. County	
Jackson		5. Other Name(s)		Jackson	
3. Location of Negatives		George M. Myers Residence		4. Present Name(s)	
Historic Kansas City Foundation				Garment Industry Medical Center	
6. Specific Location		16. Thematic Category		28. No. of Stories	
633 East Armour Boulevard		Architecture		2 1/2	
7. City or Town		17. Date(s) or Period		29. Basement?	
If Rural, Township & Vicinity		1903		Yes <input checked="" type="checkbox"/> No <input type="checkbox"/>	
Kansas City, Missouri		18. Style or Design		30. Foundation Material	
8. Site Plan with North Arrow		Tudor		Cut stone	
E. Armour Blvd.		19. Architect or Engineer		31. Wall Construction	
Holmes Street		Shepard & Farrar		Cut stone & frame	
		20. Contractor or Builder		32. Roof Type & Material	
				Tile	
		21. Original Use, if apparent		33. No. of Bays	
		Residence		Front 3 Side 4	
		22. Present Use		34. Wall Treatment	
		Medical Center		Natural stone	
		23. Ownership		35. Plan Shape	
		Public <input type="checkbox"/> Private <input checked="" type="checkbox"/>		Rect.	
		24. Owner's Name & Address, if known		36. Changes (Explain in #42)	
		K.C., Garment Ind.		Addition <input type="checkbox"/> Altered <input type="checkbox"/> Moved <input type="checkbox"/>	
		Union Mng. Health Center Inc.		37. Condition	
		633 E. Armour Blvd. 64109		Interior <input type="checkbox"/> Exterior <input type="checkbox"/>	
		25. Open to Public?		Unknown	
		Yes <input type="checkbox"/> No <input checked="" type="checkbox"/>		Good	
		26. Local Contact Person or Organization		38. Preservation Underway?	
		Historic Kansas City Foundation		Yes <input type="checkbox"/> No <input checked="" type="checkbox"/>	
		27. Other Surveys in Which Included		39. Endangered? By What?	
		None		Yes <input type="checkbox"/> No <input checked="" type="checkbox"/>	
				40. Visible from Public Road?	
				Yes <input checked="" type="checkbox"/> No <input type="checkbox"/>	
				41. Distance from and Frontage on Road	
				Approx	
42. Further Description of Important Features					
House actually faces east on Holmes Street. Single story tile roofed porch extends north and east at northeast corner of house. Entrance is east facade. Single dormer in east side of roof; three story bay in center of east face, beside stone chimney.					
43. History and Significance					
George M. Myers was a prominent industrialist. He organized the Pacific Mutual Telegraph Company, which was later absorbed by Postal Telegraph Company; then organized the American District Telegraph Company.					
44. Description of Environment and Outbuildings					
House is sited on large corner lot. A large frame 1 1/2 story carriage house is at the rear of the house.					
45. Sources of Information					
Site visit. Kansas City Water Permit 22417					
Carrie Westlake Whitney, Kansas City Missouri Its History and Its People 1800-1908 (Chicago, The S.J. Clarke Publishing Co., 1908) III, 528-532.					
Inland Architect and News Record, June 1905, p.56.					
46. Prepared by					
Milton F. Perry					
47. Organization					
Historic Kansas City Foundation					
48. Date					
7/30/77					
49. Revision Date(s)					
8/31/78					



5. Other Name(s)  
George M. Myers Residence



124

Office of Historic Preservation, P.O. Box 176, Jefferson City, Missouri 65101

## HISTORIC INVENTORY

JA-AS-017-031

1 No		4 Present Name(s)		1. No
2 County		Offices, Drs. Morris Duncan and Harry Werbin		
Jackson		5. Other Name(s)		
3 Location of Negatives		William D. Repp Residence		2. County Jackson
Historic Kansas City Foundation				
6 Specific Location		16. Thematic Category		
721 East Armour Boulevard		Architecture		28. No. of Stories 2½
7 City or Town If Rural, Township & Vicinity		17 Date(s) or Period		
Kansas City, Missouri		1905		
8 Site Plan with North Arrow		18. Style or Design		29. Basement? Yes <input checked="" type="checkbox"/> No <input type="checkbox"/>
Charlotte		Colonial Revival		
E. Armour Blvd.		19. Architect or Engineer		
		Unknown		30. Foundation Material Cut Stone
		20. Contractor or Builder		
		Unknown		
		21. Original Use, if apparent		31. Wall Construction Brick & Frame
		Residence		
		22. Present Use		
		Doctor's Offices		32. Roof Type & Material Gable Comp. shingles
		23. Ownership		
		Public <input type="checkbox"/> Private <input checked="" type="checkbox"/>		
(UTM) A. 15/363990/4324780 B. 15/363980/4324000		24. Owner's Name & Address, if known		33. No. of Bays Front 5 Side 3
C. 15/363190/4324000 D. 15/363250/4324810		Duncan Morris D. 721 E. Armour Boulevard Kansas City, MO. 64109		
9 Coordinates UTM Lat Long		25. Open to Public? Yes <input type="checkbox"/> No <input checked="" type="checkbox"/>		
10 Site <input type="checkbox"/> Building <input checked="" type="checkbox"/> Structure <input type="checkbox"/> Object <input type="checkbox"/>		26. Local Contact Person or Organization		34. Wall Treatment Brick
11. On National Register? Yes <input type="checkbox"/> No <input checked="" type="checkbox"/>		Historic Kansas City Foundation		
12. Is Eligible? Yes <input type="checkbox"/> No <input type="checkbox"/>		27. Other Surveys in Which Included		
13. Part of Estab. Hist. Dist.? Yes <input type="checkbox"/> No <input checked="" type="checkbox"/>		Kansas City Landmarks Inventory, 1974		35. Plan Shape Rect.
14. District Potent'l? Yes <input type="checkbox"/> No <input type="checkbox"/>				
15 Name of Established District				
42. Further Description of Important Features				4. Present Name(s) Offices, Drs. Morris Duncan & Werbin
Two dormer windows in front roof; porch across front and east sides supported by paired Tuscan columns.				
43. History and Significance				
A good example of the Colonial Revival style; contributes to the architectural integrity of the neighborhood. Original address was 3500 Charlotte Street.				5. Other Name(s) William D. Repp Residence
44. Description of Environment and Outbuildings				
Lot landscaped with trees and bushes; cement block retaining wall across front of property.				
45. Sources of Information				46. Prepared by Milton F. Perry
Site visit. Kansas City Water Permit 26474 (3500 Charlotte)				
47. Organization Historic Kansas City Foundation				
48. Date 7/30/77				49. Revision Date(s) 8/31/78
46. Prepared by Milton F. Perry				








## HISTORIC INVENTORY

JA-AS-017-032


1 No		4 Present Name(s) Brownhart Apartments		1 No
2 County Jackson		5 Other Name(s) Brownhart Apartment Hotel		
3 Location of Negatives Historic Kansas City Foundation				2 County Jackson
6 Specific Location 801 East Armour Blvd.		16 Thematic Category Architecture		
7 City or Town If Rural, Township & Vicinity Kansas City, Missouri		17 Date(s) or Period 1928		4 Present Name(s) Brownhart Apartments
8 Site Plan with North Arrow Charlotte St. E. Armour Blvd.		18 Style or Design Art Deco		
		19 Architect or Engineer Unknown		5 Other Name(s) Brownhart Apartment Hotel
		20 Contractor or Builder D. B. Duncan		
		21 Original Use, if apparent Apartments		1 No
		22 Present Use Apartments		
		23 Ownership Public <input type="checkbox"/> Private <input checked="" type="checkbox"/>		2 No
		24 Owner's Name & Address, if known		
9 Coordinates UTM A. 15/363990/4324780 B. 15/363980/4324000 C. 15/363190/4324000 D. 15/363250/4324810		25 Open to Public? Yes <input type="checkbox"/> No <input checked="" type="checkbox"/>		3 No
10 Site <input type="checkbox"/> Building <input checked="" type="checkbox"/> Structure <input type="checkbox"/> Object <input type="checkbox"/>		26 Local Contact Person or Organization Historic Kansas City Foundation		
11 On National Register? Yes <input type="checkbox"/> No <input checked="" type="checkbox"/>		27 Other Surveys in Which Included None		4 No
12 Is It Eligible? Yes <input type="checkbox"/> No <input type="checkbox"/>				
13 Part of Estab Hist Dist? Yes <input type="checkbox"/> No <input checked="" type="checkbox"/>				5 No
14 District Potent'l? Yes <input type="checkbox"/> No <input type="checkbox"/>				
15 Name of Established District				6 No
42 Further Description of Important Features Ten story brick building; two story wings at front at east and west corners; one story sets back flanking central tower. White stone entrance, white stone trim on wings and top of central tower.		43 History and Significance		7 No
44 Description of Environment and Outbuildings		45 Sources of Information Site visit. Kansas City Building Permit #15339		
		46 Prepared by Milton F. Perry		8 No
		47 Organization Historic Kansas City Foundation		
		48 Date 7/30/77		9 No
		49 Revision Date(s)		





## HISTORIC INVENTORY

JA-AS-017-033

1 No		4 Present Name(s) Homestead Apartments		1 No	
2 County Jackson		5 Other Name(s) Hotel Ricardo		2 County Jackson	
3 Location of Negatives Historic Kansas City Foundation				4 Present Name(s) Homestead Apartments	
6 Specific Location 811 East Armour Blvd.		16 Thematic Category Architecture		28 No. of Stories 4	
7 City or Town If Rural, Township & Vicinity Kansas City, Missouri		17 Date(s) or Period 1922		29 Basement? Yes <input checked="" type="checkbox"/> No <input type="checkbox"/>	
8 Site Plan with North Arrow E. Armour Blvd. Campbell Street ↑		18 Style or Design Art Deco		30 Foundation Material Dressed Stone	
		19 Architect or Engineer Charles E. Phillips		31 Wall Construction Brick	
		20 Contractor or Builder Charles E. Phillips		32 Roof Type & Material Flat	
		21 Original Use, if apparent Apartments		33 No. of Bays Front 12 Side 4	
		22 Present Use Apartments		34 Wall Treatment Unpainted	
		23 Ownership Public <input type="checkbox"/> Private <input checked="" type="checkbox"/>		35 Plan Shape U	
9 Coordinates Lat Long A. 15/363990/4324780 B. 15/363980/4324000 C. 15/363190/4324000 D. 15/363250/4324810		24 Owner's Name & Address, if known		36 Changes (Explain in #42) Addition <input type="checkbox"/> Altered <input type="checkbox"/> Moved <input type="checkbox"/>	
10 Site <input type="checkbox"/> Building <input checked="" type="checkbox"/> Structure <input type="checkbox"/> Object <input type="checkbox"/>		25 Open to Public? Yes <input type="checkbox"/> No <input checked="" type="checkbox"/>		37 Condition Interior Unknown Exterior Good	
11 On National Register? Yes <input type="checkbox"/> No <input checked="" type="checkbox"/>		26 Local Contact Person or Organization Historic Kansas City Foundation		38 Preservation Underway? Yes <input type="checkbox"/> No <input checked="" type="checkbox"/>	
12 Is It Eligible? Yes <input type="checkbox"/> No <input type="checkbox"/>		27 Other Surveys in Which Included None		39 Endangered? By What? Yes <input type="checkbox"/> No <input checked="" type="checkbox"/>	
13 Part of Estab Hist Dist? Yes <input type="checkbox"/> No <input checked="" type="checkbox"/>				40 Visible from Public Road? Yes <input checked="" type="checkbox"/> No <input type="checkbox"/>	
14 District Potent'l? Yes <input type="checkbox"/> No <input type="checkbox"/>				41 Distance from and Frontage on Road Approx 30' x 100'	
15 Name of Established District				5 Other Name(s) Hotel Ricardo	
42 Further Description of Important Features Four story brick U-shaped apartment. White stone trim string courses between ground and second and third and fourth floors. White stone designs are used beneath the parapet.					
43 History and Significance					
44 Description of Environment and Outbuildings					
45 Sources of Information Site visit. Kansas City Building Permit.		46 Prepared by Milton F. Perry		47 Organization Historic Kansas City Foundation	
		48 Date 7/30/77		49 Revision Date(s)	






## HISTORIC INVENTORY

JA-AS-017-034

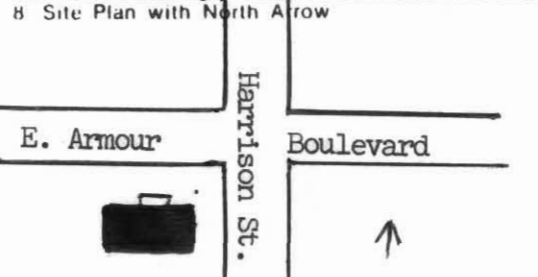

1 No		4 Present Name(s) Central Presbyterian Church		1 No
2 County Jackson		5 Other Name(s) Campbell Central Presbyterian Church		
3 Location of Negatives Historic Kansas City Foundation				
6 Specific Location 901 East Armour Boulevard		16 Thematic Category Architecture		2 County Jackson
7 City or Town If Rural, Township & Vicinity Kansas City, Missouri		17 Date(s) or Period 1923		
8 Site Plan with North Arrow Campbell Street E. Armour Boulevard ↑		18 Style or Design Monumental Style		
		19 Architect or Engineer Unknown		4 Present Name(s) Central Presbyterian Church
		20 Contractor or Builder Unknown		
		21 Original Use, if apparent Church		
		22 Present Use Church		5 Other Name(s) Campbell Central Presbyterian Church
		23 Ownership Public <input type="checkbox"/> Private <input checked="" type="checkbox"/>		
		24 Owner's Name & Address, if known		
9 Coordinates Lat C. 15/363190/4324000 Long D. 15/363250/4324810		25 Open to Public? Yes <input type="checkbox"/> No <input checked="" type="checkbox"/>		Central Presbyterian Church
10 Site <input type="checkbox"/> Building <input checked="" type="checkbox"/> Structure <input type="checkbox"/> Object <input type="checkbox"/>		26 Local Contact Person or Organization Historic Kansas City Foundation		
11 On National Register? Yes <input type="checkbox"/> No <input checked="" type="checkbox"/>		27 Other Surveys in Which Included None		
12 Is It Eligible? Yes <input type="checkbox"/> No <input type="checkbox"/>		28 No. of Stories 2		Campbell Central Presbyterian Church
13 Part of Estab Hist Dist? Yes <input type="checkbox"/> No <input checked="" type="checkbox"/>		29 Basement? Yes <input checked="" type="checkbox"/> No <input type="checkbox"/>		
14 District Potent'l? Yes <input type="checkbox"/> No <input type="checkbox"/>		30 Foundation Material Dressed Stone		
15 Name of Established District		31 Wall Construction Dressed Stone		Campbell Central Presbyterian Church
		32 Roof Type & Material Flat		
		33 No. of Bays Front 5 Side 8		
		34 Wall Treatment Unpainted		Campbell Central Presbyterian Church
		35 Plan Shape Rect.		
		36 Changes (Explain in #42) Addition <input type="checkbox"/> Altered <input type="checkbox"/> Moved <input type="checkbox"/>		
		37 Condition Interior <del>Unknown</del> Exterior Good		Campbell Central Presbyterian Church
		38 Preservation Underway? Yes <input type="checkbox"/> No <input checked="" type="checkbox"/>		
		39 Endangered? By What? Yes <input type="checkbox"/> No <input checked="" type="checkbox"/>		
42 Further Description of Important Features Heavy stone pediment supported by 4 Ionic columns. A wide flight of steps leads from the sidewalk to the entrance. Atop the gable of the pediment is a pineapple. An unroofed porch along front and sides.		40 Visible from Public Road? Yes <input checked="" type="checkbox"/> No <input type="checkbox"/>		Campbell Central Presbyterian Church
43 History and Significance		41 Distance from and Frontage on Road Approx 30' x 70' x 180'		
44 Description of Environment and Outbuildings		46 Prepared by Milton F. Perry		
45 Sources of Information Site visit. Kansas City Building Permit		47 Organization Historic Kansas City Foundation		Campbell Central Presbyterian Church
		48 Date 7/30/77		
		49 Revision Date(s)		





## HISTORIC INVENTORY

JA-AS-017-035

1 No		4 Present Name(s) <b>Wrenmoor Apartments</b>		1 No	
2 County <b>Jackson</b>		5 Other Name(s) <b>Wrenmoor Apartment Hotel</b>		2 County <b>Jackson</b>	
3 Location of Negatives <b>Historic Kansas City Foundation</b>				4 Present Name(s) <b>Wrenmoor Apartments</b>	
6 Specific Location <b>919 East Armour Boulevard</b>		16 Thematic Category <b>Architecture</b>		28 No. of Stories <b>8</b>	
7 City or Town If Rural, Township & Vicinity <b>Kansas City, Missouri</b>		17 Date(s) or Period <b>1927</b>		29 Basement? Yes <input checked="" type="checkbox"/> No <input type="checkbox"/>	
8 Site Plan with North Arrow 		18 Style or Design <b>Art Deco</b>		30 Foundation Material <b>Dressed Stone</b>	
		19 Architect or Engineer <b>Unknown</b>		31 Wall Construction <b>Brick</b>	
		20 Contractor or Builder <b>W. C. Wrenn</b>		32 Roof Type & Material <b>Flat</b>	
		21 Original Use, if apparent <b>Apartment Hotel</b>		33 No. of Bays Front <b>10</b> Side <b>4</b>	
		22 Present Use <b>Apartments</b>		34 Wall Treatment <b>Unpainted</b>	
		23 Ownership Public <input type="checkbox"/> Private <input checked="" type="checkbox"/>		35 Plan Shape <b>Rect.</b>	
9 Coordinates A. <b>15/363990/4324780</b> B. <b>15/363980/4324000</b> C. <b>15/363190/4324000</b> D. <b>15/363250/4324810</b>		24 Owner's Name & Address, if known		36 Changes (Explain in #42) Addition <input type="checkbox"/> Altered <input type="checkbox"/> Moved <input type="checkbox"/>	
10 Site <input type="checkbox"/> Building <input checked="" type="checkbox"/> Structure <input type="checkbox"/> Object <input type="checkbox"/>		25 Open to Public? Yes <input type="checkbox"/> No <input checked="" type="checkbox"/>		37 Condition Interior <b>Unknown</b> Exterior <b>Good</b>	
11 On National Register? Yes <input type="checkbox"/> No <input checked="" type="checkbox"/>		26 Local Contact Person or Organization <b>Historic Kansas City Foundation</b>		38 Preservation Underway? Yes <input type="checkbox"/> No <input checked="" type="checkbox"/>	
12 Is It Eligible? Yes <input type="checkbox"/> No <input type="checkbox"/>		27 Other Surveys in Which Included <b>None</b>		39 Endangered? By What? Yes <input type="checkbox"/> No <input checked="" type="checkbox"/>	
13 Part of Estab Hist Dist? Yes <input type="checkbox"/> No <input checked="" type="checkbox"/>				40 Visible from Public Road? Yes <input checked="" type="checkbox"/> No <input type="checkbox"/>	
14 District Potent'l? Yes <input type="checkbox"/> No <input type="checkbox"/>				41 Distance from and Frontage on Road <b>25' x 100'</b> Approx	
15 Name of Established District				5 Other Name(s) <b>Wrenmoor Apartment Hotel</b>	
42 Further Description of Important Features <b>Eight story brick apartment. Lower story built of dressed white stone. Entrance is covered by a loggia containing 5 arches. White stone trim is used to divide alternating bays; and as string course beneath 8th floor and along parapet.</b>					
43 History and Significance					
44 Description of Environment and Outbuildings					
45 Sources of Information <b>Site visit.</b> <b>Kansas City Building Permit.</b>				46 Prepared by <b>Milton F. Perry</b>	
				47 Organization <b>Historic Kansas City Foundation</b>	
				48 Date <b>7/30/77</b>	
				49 Revision Date(s)	





## HISTORIC INVENTORY

JA-AS-017-036

1 No		4 Present Name(s)		1 No	
2 County		Senate Apartments		2 County	
Jackson		5 Other Name(s)		Jackson	
3 Location of Negatives				4 Present Name(s)	
Historic Kansas City Foundation				Senate Apartments	
6 Specific Location		16 Thematic Category		28 No. of Stories	
1015 East Armour		Architecture		9	
7 City or Town If Rural, Township & Vicinity		17 Date(s) or Period		29 Basement?	
Kansas City, Missouri		1928		Yes <input checked="" type="checkbox"/> No <input type="checkbox"/>	
8 Site Plan with North Arrow		18 Style or Design		30 Foundation Material	
		Art Deco		Dressed Stone	
		19 Architect or Engineer		31 Wall Construction	
		Unknown		Brick	
		20 Contractor or Builder		32 Roof Type & Material	
		Unknown		Flat	
		21 Original Use, if apparent		33 No. of Bays	
		Apartments		Front 5 Side 9	
		22 Present Use		34 Wall Treatment	
		Apartments		Unpainted	
		23 Ownership		35 Plan Shape	
		Public <input type="checkbox"/> Private <input checked="" type="checkbox"/>		Rect.	
		24 Owner's Name & Address, if known		36 Changes	
				Addition <input type="checkbox"/> Altered <input type="checkbox"/> Moved <input type="checkbox"/>	
		25 Open to Public?		37 Condition	
		Yes <input type="checkbox"/> No <input checked="" type="checkbox"/>		Interior Unknown Exterior Good	
		26 Local Contact Person or Organization		38 Preservation Underway?	
		Historic Kansas City Foundation		Yes <input type="checkbox"/> No <input checked="" type="checkbox"/>	
		27 Other Surveys in Which Included		39 Endangered? By What?	
		None		Yes <input type="checkbox"/> No <input checked="" type="checkbox"/>	
9 Coordinates				40 Visible from Public Road?	
Lat C. 15/363190/4324000				Yes <input checked="" type="checkbox"/> No <input type="checkbox"/>	
Long D. 15/363250/4324810				41 Distance from and Frontage on Road	
				Approx 20' x 150'	
10 Site <input type="checkbox"/> Building <input checked="" type="checkbox"/> Structure <input type="checkbox"/> Object <input type="checkbox"/>				42 Further Description of Important Features	
11 On National Register? Yes <input type="checkbox"/> No <input checked="" type="checkbox"/>				Eight story building; penthouse. White stone trim between bays; as quoins; and facing on ground and second stories.	
12 Is It Eligible? Yes <input type="checkbox"/> No <input type="checkbox"/>					
13 Part of Estab Hist Dist? Yes <input type="checkbox"/> No <input checked="" type="checkbox"/>					
14 District Potent'l? Yes <input type="checkbox"/> No <input type="checkbox"/>					
15 Name of Established District				43 History and Significance	
44 Description of Environment and Outbuildings				45 Sources of Information	
				Site visit.	
				Kansas City Building Permit #15269	
				46 Prepared by	
				Milton F. Perry	
				47 Organization	
				Historic Kansas City Foundation	
				48 Date	
				7/30/77	
				49 Revision Date(s)	





## HISTORIC INVENTORY

JA-AS-017-037

1 No		4 Present Name(s)		Residence, 2401 Campbell Street	
2 County Jackson		5 Other Name(s)			
3 Location of Negatives Historic KC Foundation					
6 Specific Location 2401 Campbell St.		16 Thematic Category Architecture		28. No. of Stories 2 1/2	
7 City or Town If Rural, Township & Vicinity Kansas City, Mo.		17 Date(s) or Period 1907		29. Basement? Yes <input type="checkbox"/> No <input type="checkbox"/>	
8 Site Plan with North Arrow		18 Style or Design Vernacular		30. Foundation Material Stone	
		19 Architect or Engineer		31. Wall Construction Frame	
		20 Contractor or Builder		32. Roof Type & Material Gable	
		21. Original Use, if apparent Residence		33. No. of Bays Front 3 Side 5	
		22 Present Use Residence		34. Wall Treatment Composition siding	
		23 Ownership Public <input type="checkbox"/> Private <input type="checkbox"/>		35. Plan Shape Rect.	
		24. Owner's Name & Address, if known		36. Changes (Explain in #42) Addition <input type="checkbox"/> Altered <input type="checkbox"/> Moved <input type="checkbox"/>	
				37 Condition Interior <input type="checkbox"/> Exterior <input type="checkbox"/>	
A15/364129/4327269 B15/364015/4324770 C15/362840/4324840 D15/363015/4327410		25. Open to Public? Yes <input type="checkbox"/> No <input type="checkbox"/>		38. Preservation Underway? Yes <input type="checkbox"/> No <input type="checkbox"/>	
10 Site Building <input type="checkbox"/> Structure <input type="checkbox"/> Object <input type="checkbox"/>		26. Local Contact Person or Organization HKCF		39. Endangered? By What? Yes <input type="checkbox"/> No <input type="checkbox"/>	
11 On National Register? Yes <input type="checkbox"/> No <input type="checkbox"/>		27. Other Surveys in Which Included None		40. Visible from Public Road? Yes <input type="checkbox"/> No <input type="checkbox"/>	
12 Is It Eligible? Yes <input type="checkbox"/> No <input type="checkbox"/>				41. Distance from and Frontage on Road 20 x 50	
13 Part of Estab. Hist. Dist.? Yes <input type="checkbox"/> No <input type="checkbox"/>					
14 District Potentially? Yes <input type="checkbox"/> No <input type="checkbox"/>					
15 Name of Established District					
42 Further Description of Important Features Roof composed of interesting and double gable; porch over entrance; 2-story bay, north side.					
43 History and Significance Originally a fine home in a neighborhood that is being demolished for a medical center.					
44 Description of Environment and Outbuildings Above street grade at corner location.					
45 Sources of Information Site visit. Kansas City Water Permit 33160.				46. Prepared by Milton F. Perry	
				47. Organization HKCF	
				48. Date	
				49. Revision Date(s)	

1 No

2 County  
Jackson

4 Present Name(s)  
Residence, 2401 Campbell Street

Pho





Office of Historic Preservation, P.O. Box 176, Jefferson City, Missouri 65101  
**HISTORIC INVENTORY**

JA-AS-017-038

1 No 2 County Jackson 3 Location of Negatives Historic KC Foundation 6 Specific Location 2408 Campbell Street	4 Present Name(s) Residence, 2408 Campbell Street 5 Other Name(s)
7 City or Town    If Rural, Township & Vicinity Kansas City, Missouri 8 Site Plan with North Arrow <div style="border: 1px solid black; padding: 5px; margin-top: 10px;"> <p style="text-align: center;"><b>EAST 24TH STREET</b></p> <div style="display: flex; align-items: center; justify-content: center;"> <div style="border-left: 1px solid black; border-right: 1px solid black; height: 100px; margin: 0 10px;"> <div style="position: absolute; top: 0; left: 0; width: 100%; height: 100%; background: linear-gradient(to top, transparent 49%, black 49%, black 51%, transparent 51%);"></div> </div> <div style="text-align: center; margin: 0 10px;"> <p style="writing-mode: vertical-rl; transform: rotate(180deg);">CAMPBELL</p> <p style="font-size: 2em;">N</p> </div> </div> </div>	16 Thematic Category Architecture 17 Date(s) or Period 1900 18 Style or Design Second Empire 19 Architect or Engineer 20 Contractor or Builder 21 Original Use, if apparent Residence 22 Present Use Residence 23 Ownership Public <input type="checkbox"/> Private <input checked="" type="checkbox"/> 24 Owner's Name & Address, if known
A15/364129/4327269 B15/364015/4324770 C15/362840/4324840 D15/363015/4327410	28 No. of Stories    2 29 Basement?    Yes <input checked="" type="checkbox"/> No 30 Foundation Material Stone 31 Wall Construction Stone 32 Roof Type & Material Mansard 33 No. of Bays Front 2    Side 2 34 Wall Treatment Painted 35 Plan Shape    Square 36 Changes (Explain in #42) Addition <input type="checkbox"/> Altered <input type="checkbox"/> Moved <input type="checkbox"/> 37 Condition Interior _____ Exterior _____ 38 Preservation Underway?    Yes <input type="checkbox"/> No <input checked="" type="checkbox"/> 39 Endangered? By What?    Yes <input type="checkbox"/> No <input checked="" type="checkbox"/> 40 Visible from Public Road?    Yes <input type="checkbox"/> No <input checked="" type="checkbox"/> 41 Distance from and Frontage on Road 12' x 25'
10 Site Building <input checked="" type="checkbox"/> Structure Object <input type="checkbox"/> 11 On National Register?    Yes <input type="checkbox"/> No <input checked="" type="checkbox"/> 12 Is It Eligible?    Yes <input type="checkbox"/> No <input checked="" type="checkbox"/> 13 Part of Estab Hist Dist?    Yes <input type="checkbox"/> No <input checked="" type="checkbox"/> 14 District Potent'l?    Yes <input type="checkbox"/> No <input checked="" type="checkbox"/> 15 Name of Established District	25 Open to Public?    Yes <input type="checkbox"/> No <input checked="" type="checkbox"/> 26 Local Contact Person or Organization HKCF 27 Other Surveys in Which Included None
42 Further Description of Important Features Dormers in roof slopes.	
43 History and Significance A very rare example of this style in survey area. According to owner, it was built by Aaron F. Spayde, of 825 E. 26th Street for his son. (Spayde's name is on both water permits.)	
44 Description of Environment and Outbuildings Stone retaining wall, built 1919.	
45 Sources of Information Site visit. Kansas City Water Permit 17434 Kansas City Building Permit 66148	
46 Prepared by Milton F. Perry 47 Organization HKCF 48 Date    49 Revision Date(s) 6/21/70	

2 County  
Jackson



4 Present Name(s)  
Residence, 2408 Campbell Street

5 Other Name(s)



## HISTORIC INVENTORY

JAAS-017-039

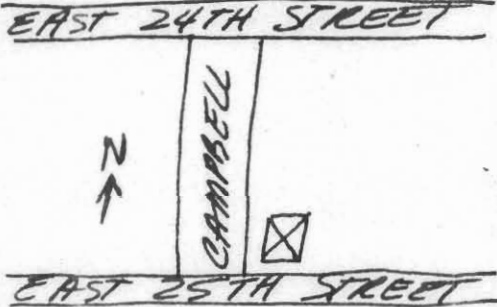

1 No		4 Present Name(s) Residence, 2414 Campbell Street		1 No	
2 County Jackson		5 Other Name(s)		2 County Jackson	
3 Location of Negatives Historic KC Foundation				4 Present Name(s) Residence, 2414 Campbell Street	
6 Specific Location 2414 Campbell Street		16 Thematic Category Architecture		28 No. of Stories 1 1/2	
7 City or Town If Rural, Township & Vicinity Kansas City, Missouri		17 Date(s) or Period 1903		29 Basement? Yes <input checked="" type="checkbox"/> No	
8 Site Plan with North Arrow 		18 Style or Design Vernacular		30 Foundation Material Stone	
		19 Architect or Engineer		31 Wall Construction Frame	
		20 Contractor or Builder		32 Roof Type & Material Gable, comp shingle	
		21 Original Use, if apparent Residence		33 No. of Bays Front 3 Side 3	
		22 Present Use Residence		34 Wall Treatment Painted	
		23 Ownership Public <input type="checkbox"/> Private <input checked="" type="checkbox"/>		35 Plan Shape Rectangle	
		24 Owner's Name & Address, if known		36 Changes (Explain in #42) Addition <input type="checkbox"/> Altered <input type="checkbox"/> Moved <input type="checkbox"/>	
A15/364129/4327269 B15/364015/4324770 C15/362840/4324840 D15/363015/4327410		25 Open to Public? Yes <input type="checkbox"/> No <input checked="" type="checkbox"/>		37 Condition Interior <input type="checkbox"/> Exterior <input type="checkbox"/>	
10 Site Building <input checked="" type="checkbox"/> Structure Object <input type="checkbox"/>		26 Local Contact Person or Organization HKCF		38 Preservation Underway? Yes <input type="checkbox"/> No <input checked="" type="checkbox"/>	
11 On National Register? Yes <input type="checkbox"/> No <input checked="" type="checkbox"/>		27 Other Surveys in Which Included None		39 Endangered? By What? Yes <input type="checkbox"/> No <input checked="" type="checkbox"/>	
12 Is It Eligible? Yes <input type="checkbox"/> No <input checked="" type="checkbox"/>				40 Visible from Public Road? Yes <input type="checkbox"/> No <input checked="" type="checkbox"/>	
13 Part of Estab Hist Dist? Yes <input type="checkbox"/> No <input checked="" type="checkbox"/>				41 Distance from and Frontage on Road 15' x 20'	
14 District Potent'l? Yes <input type="checkbox"/> No <input checked="" type="checkbox"/>				5 Other Name	
15 Name of Established District					
42 Further Description of Important Features Cross gable roof; wood porch across front, molding above front central gable window.				Photo 	
43 History and Significance A single story house featuring the locally popular bell cast gable roof, unusual in the survey area.					
44 Description of Environment and Outbuildings Chain link fence around property.					
45 Sources of Information Site visit. Kansas City Water Permit 22262				46 Prepared by Milton F. Perry	
				47 Organization HKCF	
				48 Date 6/21/78	
				49 Revision Date(s)	





## HISTORIC INVENTORY

JA-AS-017-640

1 No		4 Present Name(s) Apartment, 2425-2427 Campbell Street		1 No	
2 County Jackson		5 Other Name(s)		2 County Jackson	
3 Location of Negatives Historic KC Foundation				4 Present Name(s) Apartments, 2425-2427 Campbell Street	
6 Specific Location 2425 -27 Campbell Street		16 Thematic Category Architecture		28 No of Stories 3	
7 City or Town If Rural, Township & Vicinity Kansas City, Missouri		17 Date(s) or Period 1912		29 Basement? Yes <input checked="" type="checkbox"/> No	
8 Site Plan with North Arrow 		18 Style or Design Vernacular		30 Foundation Material Stone	
		19 Architect or Engineer S. B. Target		31 Wall Construction Stone	
		20 Contractor or Builder F. A. Nowlin		32 Roof Type & Material Flat	
		21 Original Use, if apparent A-partments		33 No. of Bays Front 5 Side 4	
		22 Present Use Apartments		34 Wall Treatment Natural	
		23 Ownership Public <input type="checkbox"/> Private <input checked="" type="checkbox"/>		35 Plan Shape Rectangle	
		24 Owner's Name & Address, if known		36 Changes (Explain in #42) Addition <input type="checkbox"/> Altered <input type="checkbox"/> Moved <input type="checkbox"/>	
UTM A15/364129/4327269 B15/364015/4324770 C15/362840/4324840 D15/363015/4327410		25 Open to Public? Yes <input type="checkbox"/> No <input checked="" type="checkbox"/>		37 Condition Interior <input type="checkbox"/> Exterior <input type="checkbox"/>	
10 Site: Building <input checked="" type="checkbox"/> Structure: Object <input type="checkbox"/>		26 Local Contact Person or Organization HKCF		38 Preservation Underway? Yes <input type="checkbox"/> No <input type="checkbox"/>	
11 On National Register? Yes <input type="checkbox"/> No <input checked="" type="checkbox"/>		27 Other Surveys in Which Included None		39 Endangered? By What? Yes <input type="checkbox"/> No <input type="checkbox"/>	
12 Is It Eligible? Yes <input type="checkbox"/> No <input type="checkbox"/>				40 Visible from Public Road? Yes <input type="checkbox"/> No <input type="checkbox"/>	
13 Part of Estab Hist Dist? Yes <input type="checkbox"/> No <input checked="" type="checkbox"/>				41 Distance from and Frontage on Road 8' x 60'	
14 District Potent'l? Yes <input type="checkbox"/> No <input type="checkbox"/>				5 Other Name	
15 Name of Established District					
42 Further Description of Important Features Stone walls, stone entrance, large windows in front.				Photo 	
43 History and Significance Completely built of stone, an unusual treatment for apartment buildings in the survey area.					
44 Description of Environment and Outbuildings A neighborhood being developed for medical arts. Frame garage in rear.					
45 Sources of Information Site visit. Kansas City Water Permit 49667 Kansas City Building Permit 10694				46 Prepared by Milton F. Perry	
				47 Organization HKCF	
				48 Date 6/21/78	
				49 Revision Date(s)	



## HISTORIC INVENTORY

JA-AS-017-041

1 No		4 Present Name(s) Residence, 2610 Campbell Street		1 No	
County Jackson		5 Other Name(s)		2 County Jackson	
Location of Negatives HKCF				4 Present Name(s) Residence, 2610 Campbell St.	
Specific Location 2610 Campbell Street		16. Thematic Category Architecture		28. No. of Stories 2 1/2	
City or Town If Rural, Township & Vicinity Kansas City, Mo.		17 Date(s) or Period 1909		29. Basement? Yes <input checked="" type="checkbox"/> No <input type="checkbox"/>	
Site Plan with North Arrow E. 26th Street Campbell ↑		18 Style or Design Vernacular		30. Foundation Material stone	
		19. Architect or Engineer		31. Wall Construction frame/stone	
		20 Contractor or Builder		32. Roof Type & Material gable, comp shingles	
		21. Original Use, if apparent Residence		33. No. of Bays Front 2 Side 3	
		22 Present Use Residence		34. Wall Treatment asbestos shingles	
		23 Ownership Public <input type="checkbox"/> Private <input checked="" type="checkbox"/>		35. Plan Shape rectangle	
		24. Owner's Name & Address, if known		36. Changes (Explain in #42) Addition <input type="checkbox"/> Altered <input type="checkbox"/> Moved <input type="checkbox"/>	
UTM /364129/4327269 B15/364015/4324770 /362840/4324840 D15/363015/4327410		25. Open to Public? Yes <input type="checkbox"/> No <input checked="" type="checkbox"/>		37. Condition Interior <input type="checkbox"/> Exterior <input type="checkbox"/>	
Site Building <input checked="" type="checkbox"/> Structure <input type="checkbox"/> Object <input type="checkbox"/>		26. Local Contact Person or Organization HKCF		38. Preservation Underway? Yes <input type="checkbox"/> No <input checked="" type="checkbox"/>	
On National Register? Yes <input type="checkbox"/> No <input checked="" type="checkbox"/>		27. Other Surveys in Which Included None		39. Endangered? By What? Yes <input type="checkbox"/> No <input checked="" type="checkbox"/>	
12 Is It Eligible? Yes <input type="checkbox"/> No <input type="checkbox"/>				40. Visible from Public Road? Yes <input checked="" type="checkbox"/> No <input type="checkbox"/>	
14. District Potent'l? Yes <input type="checkbox"/> No <input type="checkbox"/>				41. Distance from and Frontage on Road 15' x 30'	
3 Name of Established District				5 Other Name(s)	
2 Further Description of Important Features Bell cast gable roof; three windows in half-timber gable end three-window bay, 2nd floor, north side; wide gable porch with stone columns across front. Flat bay center south side.				Photo	
3 History and Significance A variation of the locally popular bell cast roof frame over stone (shirtwaist) house. Details in window and gabled end. Built for G. E. Shelton and B. W. Zens, realtors.					
Description of Environment and Outbuildings Chain link fence around property					
Sources of Information Site visit Kansas City water permit 40013 Kansas City building permit 24215		46. Prepared by Milton Perry			
		47. Organization HKCF			
		48. Date 3/31/78		49. Revision	

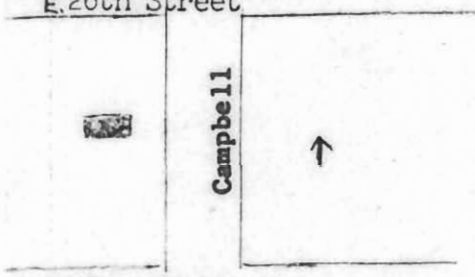





Office of Historic Preservation, P.O. Box 176, Jefferson City, Missouri 65101

# HISTORIC INVENTORY

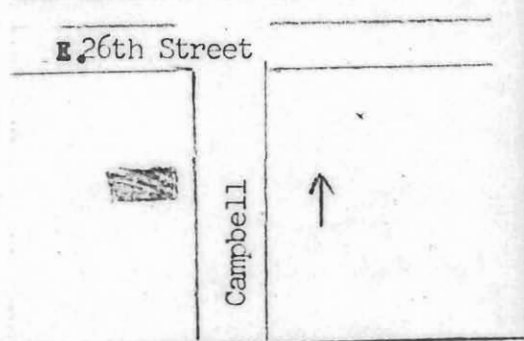
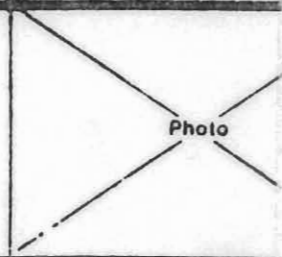
JA-AS-D17-042

No County Jackson Location of Negatives HKCF		4 Present Name(s) Residence, 2614 Campbell Street 5 Other Name(s)		1 No
Specific Location 2614 Campbell Street City or Town II Rural, Township & Vicinity Kansas City, Missouri Site Plan with North Arrow E. 26th Street  E. 27th Street UTM A15/364129/4327269 B15/364015/4324770 C15/362840/4324840 D15/363015/4327410		16. Thematic Category Architecture 17 Date(s) or Period 1909 18 Style or Design Vernacular 19. Architect or Engineer 20 Contractor or Builder 21. Original Use, if apparent Residence 22 Present Use Residence 23 Ownership Public <input type="checkbox"/> Private <input checked="" type="checkbox"/> 24. Owner's Name & Address, if known		
		28. No. of Stories 2 1/2 29. Basement? Yes <input checked="" type="checkbox"/> No <input type="checkbox"/> 30. Foundation Material stone 31. Wall Construction stucco and stone 32. Roof Type & Material gables, comp/ shingles 33. No. of Bays Front 2 Side 3 34. Wall Treatment painted stucco/asbestos shingles 35. Plan Shape rectangular 36. Changes (Explain in #42) Addition: <input type="checkbox"/> Altered: <input type="checkbox"/> Moved: <input type="checkbox"/> 37. Condition Interior <input type="checkbox"/> Exterior <input type="checkbox"/> 38. Preservation Underway? Yes <input type="checkbox"/> No <input checked="" type="checkbox"/> 39. Endangered? By What? Yes <input checked="" type="checkbox"/> No <input type="checkbox"/> neglect 40. Visible from Public Road? Yes <input checked="" type="checkbox"/> No <input type="checkbox"/> 41. Distance from and Frontage on Road 15' x 30'		4 Present Name(s) 2614 Campbell Street (Residence)
Site: Building <input checked="" type="checkbox"/> Structure: Object <input type="checkbox"/> On National Register? Yes <input type="checkbox"/> No <input checked="" type="checkbox"/> Part of Estab Hist Dist? Yes <input type="checkbox"/> No <input checked="" type="checkbox"/> Name of Established District		25. Open to Public? Yes <input type="checkbox"/> No <input checked="" type="checkbox"/> 26. Local Contact Person or Organization HKCF 27. Other Surveys in Which Included None		
Further Description of Important Features Large gable roofed dormer in front roof slope. painted stucco 2nd floor front; asbestos shingles remainder of 2nd floor; gable roof porch across front; 3-window bay, 2nd floor north.				
History and Significance A variation of the locally popular cast bell roof frame over stone (shirtwaist) house. Built for G. E. Shelton and B. W. Zens, Realtors. Fine detailing at front windows and in dormer.				
Description of Environment and Outbuildings Chain link fence around property				
Sources of Information Site Visit Kansas City water permit 40014 Kansas City building permit 24215		46. Prepared by Milton Perry 47. Organization HKCF 48. Date 3/31/78 49. Revision Date		



Office of Historic Preservation, P.O. Box 176, Jefferson City, Missouri 65101  
**HISTORIC INVENTORY**

JA-AS-017-043

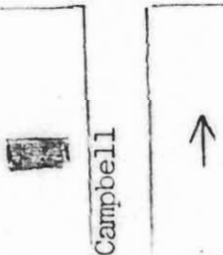
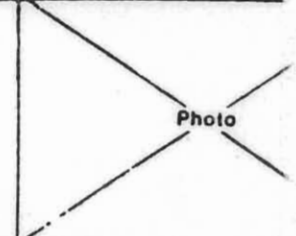
No County Jackson Location of Negatives HKCF	4 Present Name(s) Residence 2616 Campbell Street 5 Other Name(s) C. Edward Vaughan Residence	1 No	
Specific Location 2616 Campbell Street City or Town If Rural, Township & Vicinity Kansas City, Missouri Site Plan with North Arrow 	16 Thematic Category Architecture 17 Date(s) or Period 1909 18 Style or Design Vernacular 19 Architect or Engineer 20 Contractor or Builder 21 Original Use, if apparent Residence 22 Present Use Residence 23 Ownership Public <input type="checkbox"/> Private <input checked="" type="checkbox"/> 24 Owner's Name & Address, if known	28 No. of Stories 2 1/2 29 Basement? Yes <input checked="" type="checkbox"/> No <input type="checkbox"/> 30 Foundation Material stone 31 Wall Construction stucco/frame/stone 32 Roof Type & Material gable shingles 33 No. of Bays Front 2 Side 3 34 Wall Treatment painted stucco/clapboard 35 Plan Shape rectangle 36 Changes (Explain in #42) Addition: <input type="checkbox"/> Altered: <input type="checkbox"/> Moved: <input type="checkbox"/> 37 Condition Interior <input type="checkbox"/> Exterior <input type="checkbox"/> 38 Preservation Underway? Yes <input type="checkbox"/> No <input type="checkbox"/> 39 Endangered? By What? Yes <input checked="" type="checkbox"/> No <input type="checkbox"/> neglect 40 Visible from Public Road? Yes <input checked="" type="checkbox"/> No <input type="checkbox"/> 41 Distance from and Frontage on Road 20' x 30'	2 County Jackson 4 Present Name(s) Residence 2616 Campbell St. 5 Other Name(s) C. Edward Vaughan Residence
UTM A15/364129/4327269 B15/364015/4324770 C15/362840/4324840 D15/363015/4327410 Site: Building <input checked="" type="checkbox"/> Structure: Object <input type="checkbox"/> On National Register? Yes <input type="checkbox"/> No <input checked="" type="checkbox"/> Part of Estab. Hist. Dist.? Yes <input type="checkbox"/> No <input checked="" type="checkbox"/> 12 Is It Eligible? Yes <input type="checkbox"/> No <input type="checkbox"/> 14 District Potentially? Yes <input type="checkbox"/> No <input type="checkbox"/> Name of Established District	5 Open to Public? Yes <input type="checkbox"/> No <input checked="" type="checkbox"/> 26 Local Contact Person or Organization HKCF 27 Other Surveys in Which Included None		
2 Further Description of Important Features Bell cast gable roof; palladian window in center of gable; 3 window bay, 2nd floor, north. Wide porch across front sloping roof, stone columns; wood pilasters at corners first floor.		Photo 	
3 History and Significance A variation of the locally popular bell cast roof frame over stone (shirtwaist) house, clapboard, stucco, and stone materials. C. E. Vaughan was (1910) a jewelry engraver. Built for C. E. Shelton and B. W. Zens, realtors.			
4 Description of Environment and Outbuildings Chain link fence around property.			
Sources of Information site visit Kansas City building permit 24215 Kansas City water permit 40015 1910 Directory of Kansas City, 1563		46 Prepared by Milton Perry 47 Organization HKCF 48 Date 3/31/78 49 Revision Date(s)	





Office of Historic Preservation, P.O. Box 176, Jefferson City, Missouri 65101  
**HISTORIC INVENTORY**

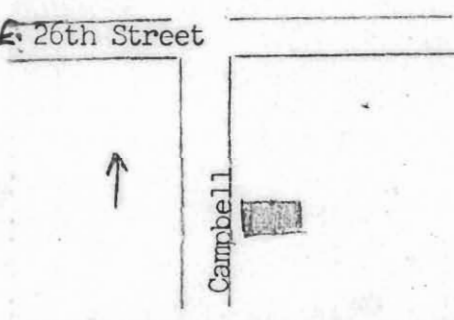
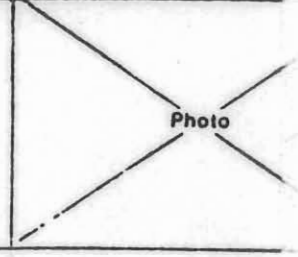
JA-AS-017-044

No		4 Present Name(s) Residence, 2618 Campbell Street		1 No
County Jackson		5 Other Name(s)		
Location of Negatives KCF				
Specific Location 2618 Campbell Street		16. Thematic Category Architecture	28. No. of Stories 2 1/2	2 County Jackson
City or Town If Rural, Township & Vicinity Kansas City, Mo.		17. Date(s) or Period 1909	29. Basement? Yes <input checked="" type="checkbox"/> No <input type="checkbox"/>	
Site Plan with North Arrow E. 26th Street		18. Style or Design Vernacular	30. Foundation Material stone	
		19. Architect or Engineer	31. Wall Construction stucco, frame, /stone	4 Present Name(s) Residence, 2618 Campbell Street
		20. Contractor or Builder	32. Roof Type & Material gable/shingles	
		21. Original Use, if apparent Residence	33. No. of Bays Front 2 Side 3	
		22. Present Use Residence	34. Wall Treatment painted stucco	5 Other Name(s)
		23. Ownership Public <input type="checkbox"/> Private <input checked="" type="checkbox"/>	35. Plan Shape rectangle	
		24. Owner's Name & Address, if known	36. Changes (Explain in #42) Addition: <input type="checkbox"/> Altered: <input type="checkbox"/> Moved: <input type="checkbox"/>	
UTM 5/364129/4327269 B15/364015/4324770 15/362840/4324840 D15/363015/4327410		25. Open to Public? Yes <input type="checkbox"/> No <input checked="" type="checkbox"/>	37. Condition Interior <input type="checkbox"/> Exterior <input type="checkbox"/>	
Site Building Y Structure Object On National Register? Yes <input type="checkbox"/> No <input checked="" type="checkbox"/> 12 Is It Eligible? Yes <input type="checkbox"/> No <input type="checkbox"/>		26. Local Contact Person or Organization HKCF	38. Preservation Underway? Yes <input type="checkbox"/> No <input type="checkbox"/>	
Part of Estab Hist Dist? Yes <input type="checkbox"/> No <input checked="" type="checkbox"/> 14 District Potent'l? Yes <input type="checkbox"/> No <input type="checkbox"/>		27. Other Surveys in Which Included None	39. Endangered? By What? Yes <input type="checkbox"/> No <input type="checkbox"/> neglect	
Name of Established District			40. Visible from Public Road? Yes <input checked="" type="checkbox"/> No <input type="checkbox"/>	
			41. Distance from and Frontage on Road 20' x 25'	
Further Description of Important Features Bell cast gable roof; dormer in south roof slope, porch at southeast corner entrance; stucco sides, shingled front; wood pilasters.				
History and Significance A variation of the locally popular bell cast roof frame over stone (shirtwaist) house built for G. E. Shelton and B. W. Zens, Realtors. A combination of wood shingles, stucco and stone materials.				
Description of Environment and Outbuildings Chain link fence around property; yard landscaped.				
Sources of Information Site visit Kansas City building permit 24215 Kansas City water permit 40016		46. Prepared by Milton Perry 47. Organization HKCF 48. Date 2/21/78 49. Revision Date(s)		



Office of Historic Preservation, P.O. Box 176, Jefferson City, Missouri 65101  
**HISTORIC INVENTORY**

JAAS-017-045

No. County Jackson Location of Negatives HKCF	4 Present Name(s) Residence, 2625 Campbell Street 5 Other Name(s)						
Specific Location 2625 Campbell Street City or Town II Rural, Township & Vicinity Kansas City, Missouri Site Plan with North Arrow 	16 Thematic Category Architecture 17 Date(s) or Period 1910 18 Style or Design Vernacular 19 Architect or Engineer 20 Contractor or Builder C. J. Colden 21 Original Use, if apparent Residence 22 Present Use Residence 23 Ownership Public <input type="checkbox"/> Private <input checked="" type="checkbox"/> 24 Owner's Name & Address, if known						
UTM NLS/364129/4327269 BLS/364015/4324770 CLS/362840/4324840 DLS/363015/4327410	28 No. of Stories 2 1/2 29 Basement? Yes <input checked="" type="checkbox"/> No <input type="checkbox"/> 30 Foundation Material stone 31 Wall Construction frame/stone 32 Roof Type & Material gable, composite shingles 33 No. of Bays Front 2 Side 3 34 Wall Treatment asbestos shingle over 35 Plan Shape rectangle 36 Changes (Explain in #42) Addition: <input type="checkbox"/> Altered: <input type="checkbox"/> Moved: <input type="checkbox"/> 37 Condition Interior <input type="checkbox"/> Exterior <input type="checkbox"/> 38 Preservation Underway? Yes <input type="checkbox"/> No <input checked="" type="checkbox"/> 39 Endangered? By What? Yes <input checked="" type="checkbox"/> No <input type="checkbox"/> neglect 40 Visible from Public Road? Yes <input checked="" type="checkbox"/> No <input type="checkbox"/> 41 Distance from and Frontage on Road 15' x 25'						
<table border="1" style="width:100%; border-collapse: collapse;"> <tr> <td style="width:50%;">               Site:                Building <input checked="" type="checkbox"/> </td> <td style="width:50%;">               Structure:                Object <input type="checkbox"/> </td> </tr> <tr> <td>               On National Register? Yes <input type="checkbox"/> No <input checked="" type="checkbox"/> </td> <td>               12 Is It Eligible? Yes <input type="checkbox"/> No <input type="checkbox"/> </td> </tr> <tr> <td>               Part of Established Dist? Yes <input type="checkbox"/> No <input checked="" type="checkbox"/> </td> <td>               14 District Potentially? Yes <input type="checkbox"/> No <input type="checkbox"/> </td> </tr> </table>	Site: Building <input checked="" type="checkbox"/>	Structure: Object <input type="checkbox"/>	On National Register? Yes <input type="checkbox"/> No <input checked="" type="checkbox"/>	12 Is It Eligible? Yes <input type="checkbox"/> No <input type="checkbox"/>	Part of Established Dist? Yes <input type="checkbox"/> No <input checked="" type="checkbox"/>	14 District Potentially? Yes <input type="checkbox"/> No <input type="checkbox"/>	25 Open to Public? Yes <input type="checkbox"/> No <input checked="" type="checkbox"/> 26 Local Contact Person or Organization HKCF 27 Other Surveys in Which Included None
Site: Building <input checked="" type="checkbox"/>	Structure: Object <input type="checkbox"/>						
On National Register? Yes <input type="checkbox"/> No <input checked="" type="checkbox"/>	12 Is It Eligible? Yes <input type="checkbox"/> No <input type="checkbox"/>						
Part of Established Dist? Yes <input type="checkbox"/> No <input checked="" type="checkbox"/>	14 District Potentially? Yes <input type="checkbox"/> No <input type="checkbox"/>						
Further Description of Important Features Stone porch across front; dentils above attic windows; exposed frame under porch gable; 2-window gabled bay, center 2nd floor front facade; straight line gable roof.	Photo 						
History and Significance One of several houses built for A. F. Harvey by Colden.							
Description of Environment and Outbuildings Level lot, unkempt yard							
Sources of Information Site visit Kansas City water permit 43140 Kansas City building permit 25593	46 Prepared by Milton Perry 47 Organization HKCF 48 Date 3/31/78 49 Revision						

1 No  
 2 County  
 Jackson  
 4 Present Name(s)  
 Residence, 2625 Campbell Street  
 5 Other Name(s)





## HISTORIC INVENTORY

JA-AS-017-046

No		4 Present Name(s) Residence, 2626 Campbell Street		1 No	
County Jackson		5 Other Name(s) John V. Dille Residence		2 County Jackson	
Location of Negatives HKCF				4 Present Name(s) Residence, 2626 Campbell St.	
Specific Location  2626 Campbell Street		16. Thematic Category Architecture		28. No. of Stories 2 1/2	
City or Town II Rural, Township & Vicinity Kansas City, Missouri		17 Date(s) or Period 1909		29. Basement? Yes <input checked="" type="checkbox"/> No <input type="checkbox"/>	
Site Plan with North Arrow  E. 26th Street		18 Style or Design Vernacular		30. Foundation Material stone	
		19. Architect or Engineer		31. Wall Construction frame(stucco)/stone	
		20 Contractor or Builder J. W. Mabry		32. Roof Type & Material gable, comp, shingle	
		21. Original Use, if apparent Residence		33. No. of Bays Front 2 Side 3	
		22 Present Use Residence		34. Wall Treatment painted stucco	
23 Ownership Public <input type="checkbox"/> Private <input checked="" type="checkbox"/>		24. Owner's Name & Address, if known		35. Plan Shape	
UTM A/5/364129/4327269 B15/364015/4324770 C/5/362840/4324840 D15/363015/43274105		25. Open to Public? Yes <input type="checkbox"/> No <input checked="" type="checkbox"/>		36. Changes (Explain in #42) Addition: <input type="checkbox"/> Altered: <input type="checkbox"/> Moved: <input type="checkbox"/>	
Site: Building <input checked="" type="checkbox"/> Structure: Object <input type="checkbox"/>		26 Local Contact Person or Organization HKCF		37. Condition Interior <input type="checkbox"/> Exterior <input type="checkbox"/>	
On National Register? Yes <input type="checkbox"/> No <input checked="" type="checkbox"/> 12 Is It Eligible? Yes <input type="checkbox"/> No <input type="checkbox"/>		27. Other Surveys in Which Included None		38. Preservation Underway? Yes <input type="checkbox"/> No <input checked="" type="checkbox"/>	
Part of Estab Hist Dist? Yes <input type="checkbox"/> No <input checked="" type="checkbox"/> 14 District Potent'l? Yes <input type="checkbox"/> No <input type="checkbox"/>				39. Endangered? By What? Yes <input type="checkbox"/> No <input checked="" type="checkbox"/>	
Name of Established District				40. Visible from Public Road? Yes <input checked="" type="checkbox"/> No <input type="checkbox"/>	
				41. Distance from and Frontage on Road 15' x 30'	
Further Description of Important Features Stucco upper floors, painted; over stone. Bell cast roof; three windows in gable; gable roof porch across front; three-window bay center north side.				5 Other Name(s) John V. Dille Residence	
History and Significance A variation of the bell cast roof house locally popular here. John V. Dille was (1910) an inspector for the city street cleaning department.				Photo	
Description of Environment and Outbuildings Chain link fence around property.					
Sources of Information Site visit Kansas City Water Permit 41344 Kansas City building permit 27005 1911 Directory of Kansas City, 459		46. Prepared by Milton Perry			
		47. Organization HKCF			
		48. Date 3/31/78		49. Revision Date(s)	



## HISTORIC INVENTORY

JAAS-017-047

No		4 Present Name(s) Residence 2627 Campbell Street		1 No
County Jackson		5 Other Name(s)		
Location of Negatives HKCF				
Specific Location 2627 Campbell Street		16 Thematic Category Architecture		2 County Jackson
City or Town If Rural, Township & Vicinity Kansas City, Missouri		17 Date(s) or Period 1910		
Site Plan with North Arrow E. 26th Street		18 Style or Design Vernacular		
28. No. of Stories 2 1/2		29. Basement? Yes <input checked="" type="checkbox"/> No <input type="checkbox"/>		4 Present Name(s) Residence, 2627 Campbell Street
30. Foundation Material stone		31. Wall Construction frame/stone		
32. Roof Type & Material gable, comp, shingles		33. No. of Bays Front 2 Side 3		
34. Wall Treatment asbestos shingles		35. Plan Shape rectangle		5 Other Name(s)
36. Changes (Explain in #42) Addition: <input type="checkbox"/> Altered: <input type="checkbox"/> Moved: <input type="checkbox"/>		37. Condition Interior <input type="checkbox"/> Exterior <input type="checkbox"/>		
38. Preservation Underway? Yes <input type="checkbox"/> No <input checked="" type="checkbox"/>		39. Endangered? By What? Yes <input type="checkbox"/> No <input checked="" type="checkbox"/>		
40. Visible from Public Road? Yes <input checked="" type="checkbox"/> No <input type="checkbox"/>		41. Distance from and Frontage on Road 20' x 30'		5 Other Name(s)
42. Date 3/31/78		43. Revision		
44. Prepared by Milton Perry		45. Organization HKCF		
46. Date 3/31/78		47. Revision		





## HISTORIC INVENTORY

JAS-017-048

1 No		4 Present Name(s)		1 No	
County Jackson		Residence, 2628 Campbell Street		2 County Jackson	
Location of Negatives HKCF		5 Other Name(s) Charles E. Jack Residence		4 Present Name(s) Residence, 2628 Campbell Street	
Specific Location  2628 Campbell Street City or Town If Rural, Township & Vicinity Kansas City, Missouri Site Plan with North Arrow E. 26th Street Charlotte E. 27th Street		16 Thematic Category Architecture 17 Date(s) or Period 1909 18 Style or Design Vernacular 19 Architect or Engineer 20 Contractor or Builder 21 Original Use, if apparent Residence 22 Present Use Residence 23 Ownership Public <input type="checkbox"/> Private <input checked="" type="checkbox"/> 24 Owner's Name & Address, if known		28 No. of Stories 21/2 29 Basement? Yes <input checked="" type="checkbox"/> No <input type="checkbox"/> 30 Foundation Material Stone 31 Wall Construction frame/stone 32 Roof Type & Material gable, comp. shingle 33 No. of Bays Front 2 Side 3 34 Wall Treatment Painted 35 Plan Shape Rectangular 36 Changes (Explain in #42) Addition: <input type="checkbox"/> Altered: <input type="checkbox"/> Moved: <input type="checkbox"/> 37 Condition Interior <input type="checkbox"/> Exterior <input type="checkbox"/> 38 Preservation Underway? Yes <input type="checkbox"/> No <input checked="" type="checkbox"/> 39 Endangered? By What? Yes <input type="checkbox"/> No <input checked="" type="checkbox"/> 40 Visible from Public Road? Yes <input checked="" type="checkbox"/> No <input type="checkbox"/> 41 Distance from and Frontage on Road 20' X 30'	
UTM A15/364129/4327269 B15/364015/4324770 C15/362840/4324840 D15/363015/4327410		25 Open to Public? Yes <input type="checkbox"/> No <input checked="" type="checkbox"/> 26 Local Contact Person or Organization HKCF 27 Other Surveys in Which Included None		5 Other Name(s) Charles E. Jack Residence	
Site Building <input checked="" type="checkbox"/> Structure <input type="checkbox"/> Object <input type="checkbox"/> On National Register? Yes <input type="checkbox"/> No <input checked="" type="checkbox"/> Part of Estab Hist Dist? Yes <input type="checkbox"/> No <input checked="" type="checkbox"/> Name of Established District		12 Is It Eligible? Yes <input type="checkbox"/> No <input type="checkbox"/> 14 District Potential? Yes <input type="checkbox"/> No <input type="checkbox"/>		Photo	
3 Further Description of Important Features Cable roof porch across front, stone columns, 3-window bay, 2 <sup>nd</sup> floor		6 History and Significance A variation of the locally popular bell cast roof house. Charles E. Jack (1910) was a clerk for the Frisco Railroad. Fine use of clapboard.			
7 Description of Environment and Outbuildings small yard, concrete walk and steps.					
8 Sources of Information Kansas City Water Permit: 40009 Kansas City Building Permit: 24285 Site Visit 1911 Directory of Kansas City, 822		46 Prepared by Milton Perry 47 Organization HKCF 48 Date 3/31/78		49 Revision D.	





## HISTORIC INVENTORY

JA-AS-017-049

1 No		4 Present Name(s)		1 No	
No.		Residence 2632 Campbell Street		2 County	
County Jackson		5 Other Name(s)		Jackson	
Location of Negatives		Thomas B. Price Residence		4 Present Name(s)	
Specific Location		16. Thematic Category		28. No. of Stories	
2632 Campbell		Architecture		2 1/2	
City or Town If Rural, Township & Vicinity		17 Date(s) or Period		29. Basement?	
Kansas City, Missouri		1909		YesXX No	
Site Plan with North Arrow		18 Style or Design		30. Foundation Material	
		Vernacular		Stone	
E. 26th Street		19. Architect or Engineer		31. Wall Construction	
E. 27th Street		20 Contractor or Builder		Stone/Frame	
Campbell		21. Original Use, if apparent		32. Roof Type & Material	
UTM		Residence		Hip; composition shingles	
AB/364129/4327269 B15/364015/4324770		22 Present Use		33. No. of Bays	
CS/362840/4324840 D15/363015/4327410		Residence		Front 2 Side 3	
Site: Building X		23 Ownership		34. Wall Treatment	
Structure: Object		Public <input type="checkbox"/> Private <input checked="" type="checkbox"/>		Painted	
On National Register? Yes <input type="checkbox"/> No <input checked="" type="checkbox"/>		24. Owner's Name & Address, if known		35. Plan Shape	
12 Is It Eligible? Yes <input type="checkbox"/> No <input checked="" type="checkbox"/>				Rectangular	
Part of Estab Hist Dist? Yes <input type="checkbox"/> No <input checked="" type="checkbox"/>		25. Open to Public?		36. Changes (Explain in #42)	
14 District Potent'l? Yes <input type="checkbox"/> No <input checked="" type="checkbox"/>		Yes <input type="checkbox"/> No <input checked="" type="checkbox"/>		Addition <input type="checkbox"/> Altered <input type="checkbox"/> Moved <input type="checkbox"/>	
Name of Established District		26. Local Contact Person or Organization		37. Condition	
		HKCF		Interior <input type="checkbox"/> Exterior <input type="checkbox"/>	
		27. Other Surveys in Which Included		38. Preservation Underway?	
		None		Yes <input type="checkbox"/> No <input checked="" type="checkbox"/>	
				39. Endangered? By What?	
				Yes <input type="checkbox"/> No <input checked="" type="checkbox"/>	
				40. Visible from Public Road?	
				YesXX No	
				41. Distance from and Frontage on Road	
				15' x 30'	
Further Description of Important Features		Photo		5. Other Name(s)	
<p>Porch with stone columns across front;</p> <p>Palladian window in gable, over entrance;</p> <p>3-window bay rear, 1st floor, south side.</p>		Thomas B. Price Residence			
History and Significance					
<p>A variation of the locally popular frame over stone "shirtwaist" house, exhibiting its Classic Revival heritage. Price was secretary for John Taylor Dry Goods Co.</p>					
Description of Environment and Outbuildings					
<p>Paved driveway along side to garage.</p>					
Sources of Information		46. Prepared by		47. Organization	
Site visit.		Milton Perry		HKCF	
Kansas City Water Permit 39779		48. Date		49. Revision Date(s)	
1911 Kansas City Directory 1301		3/31/78			





## HISTORIC INVENTORY

JA-AS-017-050

No		4 Present Name(s)		1 No
County Jackson		Residence 2633 Campbell Street		
Location of Negatives HKCF		5 Other Name(s)		
Specific Location		16 Thematic Category		2 County Jackson
2633 Campbell Street		Architecture		
City or Town If Rural, Township & Vicinity Kansas City, Missouri		17 Date(s) or Period		
Site Plan with North Arrow		18 Style or Design		4 Present Name(s) Residence, 2833 Campbell St.
6. 26th Street		19 Architect or Engineer		
		20 Contractor or Builder		
UTM		21 Original Use, if apparent		5 Other Name(s) Robert Clark Residence
A15/364129/4327269 B15/364015/4324770		22 Present Use		
C15/362840/4324840 D15/363015/4327410		23 Ownership		
Site Building <input checked="" type="checkbox"/> Structure <input type="checkbox"/> Object <input type="checkbox"/>		24 Owner's Name & Address, if known		6 Preservation Underway? Yes <input type="checkbox"/> No <input checked="" type="checkbox"/>
On National Register? Yes <input type="checkbox"/> No <input checked="" type="checkbox"/>		25 Open to Public? Yes <input type="checkbox"/> No <input checked="" type="checkbox"/>		
Part of Estab Hist Dist? Yes <input type="checkbox"/> No <input checked="" type="checkbox"/>		26 Local Contact Person or Organization		
Name of Established District		27 Other Surveys in Which Included		7 Endangered? By What? Yes <input type="checkbox"/> No <input checked="" type="checkbox"/>
12 Is It Eligible? Yes <input type="checkbox"/> No <input type="checkbox"/>		None		
14 District Potent'l? Yes <input type="checkbox"/> No <input type="checkbox"/>		40 Visible from Public Road? Yes <input checked="" type="checkbox"/> No <input type="checkbox"/>		
Further Description of Important Features		41 Distance from and Frontage on Road		8 Photo
Small porch with stone columns over center entrance.		15' x 35'		
History and Significance		46 Prepared by		
A severe facade in a neighborhood characterized by rather elaborate fronts. Excellent stone work.		Milton Perry		9 Organization
Description of Environment and Outbuildings		47 Organization		
Sources of Information		48 Date		
Site visit		49 Revision Date(s)		10 Revision Date(s)
Kansas City Water Permit 67979		3/31/78		
Kansas City building permit 28677				
1914 Kansas City Directory, 504				





## HISTORIC INVENTORY

JA-AS-017-051

1 No		2 County Jackson		4 Present Name(s) Residence, 2634 Campbell Street	
County Jackson		5 Other Name(s)		4 Present Name(s) Residence, 2635 Campbell Street	
Location of Negatives HKCF		Specific Location 2634 Campbell		16. Thematic Category Architecture	
City or Town If Rural, Township & Vicinity Kansas City, Missouri		17 Date(s) or Period 1909		28. No. of Stories 2 1/2	
Site Plan with North Arrow		18 Style or Design Vernacular		29. Basement? Yes <input checked="" type="checkbox"/> No <input type="checkbox"/>	
27th Street		19. Architect or Engineer		30. Foundation Material Stone	
Campbell		20 Contractor or Builder		31. Wall Construction Stucco	
UTM AG/364129/4327269 B15/364015/4324770 CL5/362840/4324840 D15/363015/4327410		21. Original Use, if apparent Residence		32. Roof Type & Material Gable, comp. shingle	
Site: Building <input checked="" type="checkbox"/> Structure <input type="checkbox"/> Object <input type="checkbox"/>		22 Present Use Residence		33. No. of Bays Front 2 Side 3	
On National Register? Yes <input type="checkbox"/> No <input checked="" type="checkbox"/>		23 Ownership Public <input type="checkbox"/> Private <input checked="" type="checkbox"/>		34. Wall Treatment painted stucco	
Part of Estab Yes <input type="checkbox"/> Hist Dist? No <input checked="" type="checkbox"/>		24. Owner's Name & Address, if known		35. Plan Shape Rectangular	
Name of Established District		25. Open to Public? Yes <input type="checkbox"/> No <input checked="" type="checkbox"/>		36. Changes (Explain in #42) Addition <input type="checkbox"/> Altered <input type="checkbox"/> Moved <input type="checkbox"/>	
Further Description of Important Features Large three window dormer in front roof slope; Two story porch across front; frame addition to rear; Two window bay center of north side.		26. Local Contact Person or Organization HKCF		37. Condition Interior <input type="checkbox"/> Exterior <input type="checkbox"/>	
History and Significance A variation of locally popular style with decorations emphasized.		27. Other Surveys in Which Included None		38. Preservation Underway? Yes <input type="checkbox"/> No <input checked="" type="checkbox"/>	
Description of Environment and Outbuildings Concrete drive along north side.		46. Prepared by Milton Perry		39. Endangered? By What? Yes <input checked="" type="checkbox"/> No <input type="checkbox"/>	
Sources of Information Site visit Kansas City Water Permit 39780		47. Organization HKCF		40. Visible from Public Road? Yes <input checked="" type="checkbox"/> No <input type="checkbox"/>	
		48. Date 3/31/78		41. Distance from and Frontage on Road 25' x 30'	
		49. Revision Date		5 Other Name(s)	





## HISTORIC INVENTORY

JAAS-017-052

1 No		2 County		3 Present Name(s)	
4 Present Name(s)		Residence 2635 Campbell Street		5 Other Name(s)	
County Jackson		City or Town If Rural, Township & Vicinity Kansas City, Missouri		16 Thematic Category Architecture	
Location of Negatives Historic K. C. Foundation		Specific Location 2635 Campbell Street		17 Date(s) or Period 1909	
Site Plan with North Arrow		18 Style or Design Vernacular		28. No. of Stories 2 1/2	
E. 26th Street		19. Architect or Engineer		29. Basement? Yes XX No	
Campbell		20 Contractor or Builder		30. Foundation Material Stone	
E. 27th Street		21. Original Use, if apparent Residence		31. Wall Construction Frame/stucco	
UTM		22 Present Use Residence		32. Roof Type & Material Gable, comp. shingle	
115/364129/4327269 B15/364015/4324770		23 Ownership Public <input type="checkbox"/> Private <input checked="" type="checkbox"/>		33. No. of Bays Front 2 Side 3	
115/362840/4324840 D15/363015/4327410		24. Owner's Name & Address, if known		34. Wall Treatment Asbestos shingle	
Site Building X		25. Open to Public? Yes <input type="checkbox"/> No <input checked="" type="checkbox"/>		35. Plan Shape Rectangular	
Structure Object		26 Local Contact Person or Organization HKCF		36. Changes (Explain in #42) Addition: <input type="checkbox"/> Altered: <input type="checkbox"/> Moved: <input type="checkbox"/>	
On National Register? Yes <input type="checkbox"/> No <input checked="" type="checkbox"/>		27. Other Surveys in Which Included None		37. Condition Interior <input type="checkbox"/> Exterior <input type="checkbox"/>	
Part of Estab. Hist Dist? Yes <input type="checkbox"/> No <input checked="" type="checkbox"/>				38. Preservation Underway? Yes <input type="checkbox"/> No <input checked="" type="checkbox"/>	
Name of Established District				39. Endangered? By What? Yes <input type="checkbox"/> No <input checked="" type="checkbox"/>	
Further Description of Important Features				40. Visible from Public Road? Yes XX No <input type="checkbox"/>	
Large 3-window dormer in front roof slope; gable porch with stone columns.				41. Distance from and Frontage on Road 20' x 30'	
History and Significance				Photo	
A variation of the locally popular bell cast roof house; with a distinctive porch.					
Description of Environment and Outbuildings					
Front yard landscaped with shrubs.					
Sources of Information				46. Prepared by Milton Perry	
Site visit.				47. Organization HKCF	
Kansas City Water Permit 40478				48. Date 3/31/78	
				49. Revision	

Jackson

Residence, 2635 Campbell Street

5 Other Name(s)




Office of Historic Preservation, P.O. Box 176, Jefferson City, Missouri 65101  
**HISTORIC INVENTORY**

JAAS-017-053

No. County Jackson		4 Present Name(s) Residence, 2637 Campbell Street		1. No
Location of Negatives HKCF		5 Other Name(s) Herbert M. Fletcher Residence		
Specific Location 2637 Campbell Street		16. Thematic Category Architecture		2. County Jackson
City or Town If Rural, Township & Vicinity Kansas City, Mo.		17 Date(s) or Period 1909		
Site Plan with North Arrow 26th Street		18 Style or Design Vernacular		3. Present Name(s) Residence, 2637 Campbell Street
27th Street		19 Architect or Engineer		
		20 Contractor or Builder		
		21. Original Use, if apparent Residence		
		22 Present Use Residence		
		23 Ownership Public <input type="checkbox"/> Private <input checked="" type="checkbox"/>		
		24. Owner's Name & Address, if known		
UTM A15/364129/4327269 B15/364015/4324770 C15/362840/4324840 D15/363015/4327410		25. Open to Public? Yes <input type="checkbox"/> No <input checked="" type="checkbox"/>		4. Present Name(s) Residence, 2637 Campbell Street
Site Building <input checked="" type="checkbox"/> Structure <input type="checkbox"/> Object <input type="checkbox"/>		26. Local Contact Person or Organization HKCF		
On National Register? Yes <input type="checkbox"/> No <input checked="" type="checkbox"/>		12 Is It Eligible? Yes <input type="checkbox"/> No <input type="checkbox"/>		5. Other Name(s) Herbert M. Fletcher residence
Part of Estab Hist Dist? Yes <input type="checkbox"/> No <input checked="" type="checkbox"/>		14. District Potent'l? Yes <input type="checkbox"/> No <input type="checkbox"/>		
Name of Established District		27. Other Surveys in Which Included None		
Further Description of Important Features Bell cast gable roof; three windows in gable; Porch around front and south sides. Rail along top. Two-window dormer in south. roof slope.		28. No. of Stories 2 1/2		
		29. Basement? Yes <input checked="" type="checkbox"/> No <input type="checkbox"/>		
		30. Foundation Material Stone		
		31. Wall Construction Frame/stucco		
		32. Roof Type & Material Gable/comp. shingle		
		33. No. of Bays Front 3 Side 3		
		34. Wall Treatment Painted		
		35. Plan Shape Rectangular		
		36. Changes (Explain in #42) Addition <input type="checkbox"/> Altered <input type="checkbox"/> Moved <input type="checkbox"/>		
		37. Condition Interior <input type="checkbox"/> Exterior <input type="checkbox"/>		
		38. Preservation Underway? Yes <input type="checkbox"/> No <input checked="" type="checkbox"/>		
		39. Endangered? By What? Yes <input type="checkbox"/> No <input checked="" type="checkbox"/>		
		40. Visible from Public Road? Yes <input checked="" type="checkbox"/> No <input type="checkbox"/>		
		41. Distance from and Frontage on Road 15' x 30'		
History and Significance A variation of the locally popular bell cast roof house. Herbert M. Fletcher was a realtor.				
Description of Environment and Outbuildings Well maintained - shrubs in yard.				
Sources of Information Site visit Kansas City Water Permit 40479 Kansas City Building Permit 24592 1912 Directory of Kansas City, 600		46. Prepared by Milton Perry		
		47. Organization HKCF		
		48. Date 3/31/78		
		49. Revision Date(s)		





## HISTORIC INVENTORY

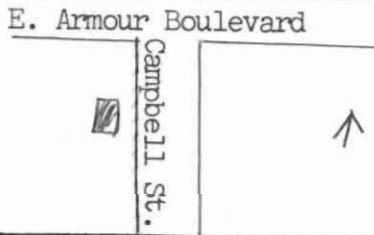
JA-AS-017-054

1 No		4 Present Name(s)		1 No	
2 County JACKSON		Residence, 3510 Campbell Street		2 County Jackson	
3 Location of Negatives Historic K.C. Foundation		5 Other Name(s) Frederick W. Meyer Residence		4 Present Name(s) Residence, 3510 Campbell Street	
6 Specific Location  3510 Campbell Street		16 Thematic Category Architecture		28. No. of Stories 2 1/2	
7 City or Town If Rural, Township & Vicinity Kansas City, Missouri		17 Date(s) or Period 1910		29. Basement? Yes <input checked="" type="checkbox"/> No <input type="checkbox"/>	
8 Site Plan with North Arrow  E. Armour Blvd. Campbell Street		18 Style or Design Craftsman-Vernacular		30. Foundation Material Stone	
		19. Architect or Engineer		31. Wall Construction Brick	
		20 Contractor or Builder Charles Aiken		32. Roof Type & Material Gable; Comp. Shingles	
		21. Original Use, if apparent Residence		33. No. of Bays Front 2 Side 4	
		22 Present Use Residence		34. Wall Treatment Brick	
		23 Ownership Public <input type="checkbox"/> Private <input checked="" type="checkbox"/>		35. Plan Shape Square	
		24. Owner's Name & Address, if known Mannaioni Richard & Esther 3510 Campbell, KCMO 64109		36. Changes (Explain in #42) Addition <input type="checkbox"/> Altered <input type="checkbox"/> Moved <input type="checkbox"/>	
9 Coordinates UTM Lat Long		25. Open to Public? Yes <input type="checkbox"/> No <input checked="" type="checkbox"/>		37. Condition Interior Unknown Exterior Good	
10 Site Building <input checked="" type="checkbox"/> Structure <input type="checkbox"/> Object <input type="checkbox"/>		26. Local Contact Person or Organization Historic K.C. Foundation		38. Preservation Underway? Yes <input type="checkbox"/> No <input checked="" type="checkbox"/>	
11 On National Register? Yes <input type="checkbox"/> No <input type="checkbox"/>		27. Other Surveys in Which Included None		39. Endangered? By What? Yes <input type="checkbox"/> No <input checked="" type="checkbox"/>	
12 Is It Eligible? Yes <input type="checkbox"/> No <input type="checkbox"/>				40. Visible from Public Road? Yes <input checked="" type="checkbox"/> No <input type="checkbox"/>	
13 Part of Estab Hist Dist? Yes <input type="checkbox"/> No <input type="checkbox"/>				41. Distance from and Frontage on Road	
14. District Potenti'l? Yes <input type="checkbox"/> No <input type="checkbox"/>					
15 Name of Established District					
42 Further Description of Important Features Exposed rafters half-timber gable end; dormers on roof slopes porch across front; chimney along gable end.				5 Other Name(s) Frederick W. Meyer Residence	
43 History and Significance A locally vernacular with craftsman influences.				Photo	
44 Description of Environment and Outbuildings Level yard.					
45 Sources of Information Site Visit Kansas City Building Permit #9890 Kansas City Water Permit #44202		46. Prepared by Milton F. Perry		47. Organization Historic K.C. Foundation	
		48. Date 7/31/77		49. Revision Date(s) 8/31/78	



## HISTORIC INVENTORY

JA-AS-017-055

1 No		4 Present Name(s) 3514 Campbell Street		1 No
2 County Jackson		5 Other Name(s) John F. Parker Residence		
3 Location of Negatives Historic Kansas City Foundation				
6 Specific Location 3514 Campbell Street		16. Thematic Category Architecture	28. No. of Stories 2 1/2	2 County Jackson
7 City or Town If Rural, Township & Vicinity Kansas City, Missouri		17 Date(s) or Period 1905	29. Basement? Yes <input checked="" type="checkbox"/> No <input type="checkbox"/>	
8 Site Plan with North Arrow 		18 Style or Design Romanesque Revival	30. Foundation Material Cut stone	
		19 Architect or Engineer Unknown	31. Wall Construction Stone & frame	4 Present Name(s) 3514 Campbell Residence
		20 Contractor or Builder J. F. Parker	32. Roof Type & Material Hip; comp. shingle	
		21. Original Use, if apparent Residence	33. No. of Bays Front 3 Side 3	
		22 Present Use Residence	34. Wall Treatment Cut stone	5 Other Name(s) John F. Parker Residence
		23 Ownership Public <input type="checkbox"/> Private <input checked="" type="checkbox"/>	35. Plan Shape Rectangle	
		24. Owner's Name & Address, if known Hawks, F. Wayne & Susan A 7411 Wyoming, KCMO 64114	36. Changes (Explain in #42) Addition <input type="checkbox"/> Altered <input type="checkbox"/> Moved <input type="checkbox"/>	
9 Coordinates Lat C. 15/363190/4324000 Long D. 15/363250/4324810		25. Open to Public? Yes <input type="checkbox"/> No <input checked="" type="checkbox"/>	37. Condition Interior Unknown Exterior Good	
10 Site <input type="checkbox"/> Building <input checked="" type="checkbox"/> Structure <input type="checkbox"/> Object <input type="checkbox"/>		26. Local Contact Person or Organization Historic Kansas City Foundation	38. Preservation Underway? Yes <input type="checkbox"/> No <input checked="" type="checkbox"/>	
11. On National Register? Yes <input type="checkbox"/> No <input checked="" type="checkbox"/>		27. Other Surveys in Which Included None	39. Endangered? By What? Yes <input type="checkbox"/> No <input checked="" type="checkbox"/>	
12 Is It Eligible? Yes <input type="checkbox"/> No <input type="checkbox"/>			40. Visible from Public Road? Yes <input checked="" type="checkbox"/> No <input type="checkbox"/>	
13 Part of Estab Hist Dist.? Yes <input type="checkbox"/> No <input checked="" type="checkbox"/>			41. Distance from and Frontage on Road Approx	
14. District Potent'l? Yes <input type="checkbox"/> No <input type="checkbox"/>				
15 Name of Established District				
42. Further Description of Important Features Entire construction of cut stone. Circular two story tower at northeast wing, lower floor of which is an open porch (sleeping porch) built, 1915.				
43. History and Significance Unusual placement, and design of tower; stepped gable dormers.				
44. Description of Environment and Outbuildings Level yard; cement walk.				
45. Sources of Information Site visit. Kansas City Water Permit # 26684. 1906 Kansas City Directory Building Permit # 57915 (1915)				
46. Prepared by Milton F. Perry				
47. Organization Historic Kansas City Foundation				
48. Date 7/30/77				
49. Revision Date(s) 8/31/78				








## HISTORIC INVENTORY


JA-AS-017-056

1 No		4 Present Name(s) Residence 3522 Campbell Street		1 No	
2 County Jackson		5 Other Name(s) J. L. Starks Residence			2 County Jackson
3 Location of Negatives Historic Kansas City Foundation					
6 Specific Location 3522 Campbell Street		16 Thematic Category Architecture		28 No. of Stories 2 1/2	
7 City or Town If Rural, Township & Vicinity Kansas City, Missouri		17 Date(s) or Period 1908		29 Basement? Yes <input checked="" type="checkbox"/> No <input type="checkbox"/>	
8 Site Plan with North Arrow E. Armour Blvd. Campbell St.		18 Style or Design Colonial Revival		30 Foundation Material Stone	
		19 Architect or Engineer		31 Wall Construction Frame	
		20 Contractor or Builder C. C. Cole		32 Roof Type & Material Gable/ Comp. Shingles	
		21 Original Use, if apparent Residence		33 No. of Bays Front 3 Side 3	
		22 Present Use Residence		34 Wall Treatment Brick	
		23 Ownership Public <input type="checkbox"/> Private <input checked="" type="checkbox"/>		35 Plan Shape Rectangular	
9 Coordinates Lat Long		24 Owner's Name & Address, if known Bieser, Helen W. Et Al 3522 Campbell, K.C.MO. 64109		36 Changes (Explain in #42) Addition <input type="checkbox"/> Altered <input type="checkbox"/> Moved <input type="checkbox"/>	
10 Site <input type="checkbox"/> Building <input checked="" type="checkbox"/> Structure <input type="checkbox"/> Object <input type="checkbox"/>		25 Open to Public? Yes <input type="checkbox"/> No <input checked="" type="checkbox"/>		37 Condition Interior Unknown Exterior Good	
11 On National Register? Yes <input type="checkbox"/> No <input checked="" type="checkbox"/>		26 Local Contact Person or Organization Historic Kansas City Foundation		38 Preservation Underway? Yes <input type="checkbox"/> No <input checked="" type="checkbox"/>	
12 Is It Eligible? Yes <input type="checkbox"/> No <input type="checkbox"/>		27 Other Surveys in Which Included None		39 Endangered? By What? Yes <input type="checkbox"/> No <input checked="" type="checkbox"/>	
13 Part of Estab Hist Dist? Yes <input type="checkbox"/> No <input checked="" type="checkbox"/>				40 Visible from Public Road? Yes <input checked="" type="checkbox"/> No <input type="checkbox"/>	
14 District Potent'l? Yes <input type="checkbox"/> No <input type="checkbox"/>					
15 Name of Established District					
42 Further Description of Important Features Two dormers, front roof slope; porch across front.					
43 History and Significance Colonial Revival structures featuring the locally popular bellcast roof.					
44 Description of Environment and Outbuildings Garage rear; driveway along south side.					
45 Sources of Information Site visit. Kansas City Water Permit #32159 1907 Kansas City Directory					
46 Prepared by Milton F. Perry					
47 Organization Historic Kansas City Foundation					
48 Date 7/30/77					
49 Revision Date(s) 8/31/78					



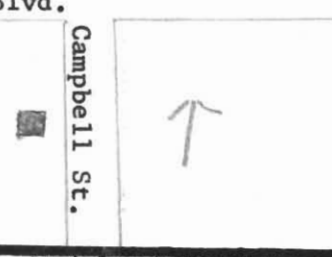

Public Road?

ALC



## HISTORIC INVENTORY

JA-AS-017-057

1. No		4. Present Name(s)		1. No	
2. County <b>Jackson</b>		Residence 3524 Campbell Street		2. County <b>Jackson</b>	
3. Location of Negatives <b>Historic Kansas City Foundation</b>		5. Other Name(s) <b>George Osmond Residence</b>		4. Present Name(s) <b>Residence 3524 Campbell</b>	
6. Specific Location <b>3524 Campbell Street</b>		16. Thematic Category <b>Architecture</b>		28. No. of Stories <b>2½</b>	
7. City or Town If Rural, Township & Vicinity <b>Kansas City, Missouri</b>		17. Date(s) or Period <b>1903</b>		29. Basement? Yes <input checked="" type="checkbox"/> No <input type="checkbox"/>	
8. Site Plan with North Arrow <b>E. Armour Blvd.</b>		18. Style or Design <b>Vernacular</b>		30. Foundation Material <b>Stone</b>	
		19. Architect or Engineer		31. Wall Construction <b>Frame</b>	
		20. Contractor or Builder		32. Roof Type & Material <b>Hip; Comp. Shingles</b>	
9. Coordinates Lat <b>C. 15/363190/4324000</b> Long <b>D. 15/363250/4324810</b>		21. Original Use, if apparent <b>Residence</b>		33. No. of Bays Front <b>3</b> Side <b>3</b>	
10. Site <input type="checkbox"/> Building <input checked="" type="checkbox"/> Structure <input type="checkbox"/> Object <input type="checkbox"/>		22. Present Use <b>Residence</b>		34. Wall Treatment <b>Clapboard</b>	
11. On National Register? Yes <input type="checkbox"/> No <input checked="" type="checkbox"/>		23. Ownership Public <input type="checkbox"/> Private <input checked="" type="checkbox"/>		35. Plan Shape <b>Square</b>	
12. Is It Eligible? Yes <input type="checkbox"/> No <input type="checkbox"/>		24. Owner's Name & Address, if known <b>Martin, Ruth M. 3524 Campbell, K.C. MO. 64109</b>		36. Changes (Explain in #42) Addition <input type="checkbox"/> Altered <input type="checkbox"/> Moved <input type="checkbox"/>	
13. Part of Estab. Hist. Dist.? Yes <input type="checkbox"/> No <input checked="" type="checkbox"/>		25. Open to Public? Yes <input type="checkbox"/> No <input checked="" type="checkbox"/>		37. Condition Interior <b>Unknown</b> Exterior <b>Good</b>	
14. District Potent'l? Yes <input type="checkbox"/> No <input type="checkbox"/>		26. Local Contact Person or Organization <b>Historic Kansas City Foundation</b>		38. Preservation Underway? Yes <input type="checkbox"/> No <input checked="" type="checkbox"/>	
15. Name of Established District		27. Other Surveys in Which Included <b>None</b>		39. Endangered? By What? Yes <input type="checkbox"/> No <input checked="" type="checkbox"/>	
42. Further Description of Important Features <b>Large dormer in front; leaded glass in upper sashes.</b>		40. Visible from Public Road? Yes <input checked="" type="checkbox"/> No <input type="checkbox"/>		41. Distance from and Frontage on Road <b>Approx</b>	
43. History and Significance <b>Contributes to character of this neighborhood.</b>				5. Other Name(s) <b>George Osmond Residence</b>	
44. Description of Environment and Outbuildings					
45. Sources of Information <b>Site visit. Kansas City Water Permit #23065 1904 Kansas City Directory.</b>		46. Prepared by <b>Joan Michalak</b>		47. Organization <b>Historic Kansas City Foundation</b>	
		48. Date <b>8/31/78</b>		49. Revision Date(s)	





## HISTORIC INVENTORY

JA-AS-017-058

1 No		4 Present Name(s) 3530 Campbell		1 No	
2 County Jackson		5 Other Name(s) F. W. Tuttle Residence		2 County Jackson	
3 Location of Negatives Historic Kansas City Foundation				4 Present Name(s) 3530 Campbell	
6 Specific Location 3530 Campbell		16 Thematic Category Architecture		28 No. of Stories 2 1/2	
7 City or Town If Rural, Township & Vicinity Kansas City, Missouri		17 Date(s) or Period 1898		29 Basement? Yes <input checked="" type="checkbox"/> No <input type="checkbox"/>	
8 Site Plan with North Arrow E. ARMOUR BLVD. CAMPBELL ↑		18 Style or Design Queen Anne		30 Foundation Material Stone	
		19 Architect or Engineer		31 Wall Construction Frame	
		20 Contractor or Builder		32 Roof Type & Material Gable/comp. shingles	
		21 Original Use, if apparent Residence		33 No. of Bays Front 4 Side 3	
		22 Present Use Residence		34 Wall Treatment Asbestos shingles	
		23 Ownership Public <input type="checkbox"/> Private <input checked="" type="checkbox"/>		35 Plan Shape Rectangle	
9 Coordinates Lat C. 15/363990/4324780 Long D. 15/363980/4324000		24 Owner's Name & Address, if known Dycus, Ova R. 10917 Indiana KCMO 64137		36 Changes (Explain in #42) Addition <input type="checkbox"/> Moved <input type="checkbox"/>	
10 Site <input type="checkbox"/> Building <input checked="" type="checkbox"/> Structure <input type="checkbox"/> Object <input type="checkbox"/>		25 Open to Public? Yes <input type="checkbox"/> No <input checked="" type="checkbox"/>		37 Condition Interior Unknown Exterior Good	
11 On National Register? Yes <input type="checkbox"/> No <input checked="" type="checkbox"/>		26 Local Contact Person or Organization Historic Kansas City Foundation		38 Preservation Underway? Yes <input type="checkbox"/> No <input checked="" type="checkbox"/>	
12 Is It Eligible? Yes <input type="checkbox"/> No <input type="checkbox"/>		27 Other Surveys in Which Included		39 Endangered? By What? Yes <input type="checkbox"/> No <input checked="" type="checkbox"/>	
13 Part of Estab. Hist. Dist.? Yes <input type="checkbox"/> No <input checked="" type="checkbox"/>				40 Visible from Public Road? Yes <input checked="" type="checkbox"/> No <input type="checkbox"/>	
14 District Potent'l? Yes <input type="checkbox"/> No <input type="checkbox"/>				41 Distance from and Frontage on Road Approx	
15 Name of Established District					
42 Further Description of Important Features Hexagonal bay, s/e corner 2nd story, dormer, front roof slope; small porch over entrance.				Photo	
43 History and Significance One of the few Queen Anne structures in the area.					
44 Description of Environment and Outbuildings Garage, frame sheet metal, added in 1913					
45 Sources of Information Site visit, Kansas City Water Permit #14224 Kansas City Building Permit #54378 1899 Kansas City Directory				46 Prepared by Joan Michalak	
				47 Organization Historic Kansas City Foundation	
				48 Date 8/31/78	
				49 Revision Date(s)	

2 County  
Jackson4 Present Name(s)  
3530 Campbell5 Other Name(s)  
F. W. Tuttle Residence



1 No		4. Present Name(s) Residence 3533 Campbell Street	
2 County Jackson		5. Other Name(s)	
3 Location of Negatives Historic Kansas City Foundation			
6 Specific Location  3533 Campbell Street		16. Thematic Category Architecture	
7 City or Town If Rural, Township & Vicinity Kansas City, Missouri		17 Date(s) or Period 1909	
8 Site Plan with North Arrow  E. Armour Blvd. ↑ Campbell E. 36th Street		18 Style or Design	
		19. Architect or Engineer E. P. Madorie	
		20. Contractor or Builder W. M. Stricker	
		21. Original Use, if apparent Residence	
		22 Present Use Residence	
		23 Ownership Public <input type="checkbox"/> Private <input checked="" type="checkbox"/>	
9 Coordinates UTM Lat C. 15/363190/4324000 Long D. 15/363250/4324810		24. Owner's Name & Address UMSCHEID SAM & UMSCHEID FLOYD J & EATHEL 3533 CAMPBELL KANSAS CITY MO 64109	
10 Site <input type="checkbox"/> Structure <input type="checkbox"/> Building <input checked="" type="checkbox"/> Object <input type="checkbox"/>		25 Public? <input type="checkbox"/> No <input checked="" type="checkbox"/>	
11. On National Register? Yes <input type="checkbox"/> No <input checked="" type="checkbox"/>		26. Local Contact Person or Organization Historic Kansas City Foundation	
12 Is It Eligible? Yes <input type="checkbox"/> No <input type="checkbox"/>		27. Other Surveys in Which Included  None	
13 Part of Estab Hist Dist? Yes <input type="checkbox"/> No <input checked="" type="checkbox"/>		28. No. of Stories 2 1/2	
14. District Potent'l? Yes <input type="checkbox"/> No <input type="checkbox"/>		29. Basement? Yes <input checked="" type="checkbox"/> No <input type="checkbox"/>	
15 Name of Established District		30. Foundation Material Stone	
		31. Wall Construction Frame	
		32. Roof Type & Material Hip; Comp. Shingles	
		33. No. of Bays Front 2 Side 3	
		34. Wall Treatment Wood Shingles	
		35. Plan Shape Irregular	
		36. Changes (Explain in #42) Addition <input type="checkbox"/> Altered <input type="checkbox"/> Moved <input type="checkbox"/>	
		37. Condition Interior Unknown Exterior Good	
		38. Preservation Underway? Yes <input type="checkbox"/> No <input checked="" type="checkbox"/>	
		39. Endangered? By What? Yes <input type="checkbox"/> No <input checked="" type="checkbox"/>	
		40. Visible from Public Road? Yes <input checked="" type="checkbox"/> No <input type="checkbox"/>	
		41. Distance from and Frontage on Road Approx	
42. Further Description of Important Features  Porch is off-set on southwest corner and has a hiproof.  Stone is used on all corners of the building			
43 History and Significance  Contributes to overall character of this neighborhood			
44 Description of Environment and Outbuildings			
45 Sources of Information Site visit. Kansas City Building Permit 25016 Kansas City Water Permit 32641 Western Contractor Vol. 14 No. 10 3/4/08 p. 14		46. Prepared by Joan Michalak 47. Organization Historic Kansas City Foundation 48. Date 8/31/78 49. Revision Date(s)	





174

Office of Historic Preservation, P.O. Box 176, Jefferson City, Missouri 65101

## HISTORIC INVENTORY

JA-AS-017-060

1 No		4. Present Name(s) Residence 3534 Campbell Street		1 No	
2 County Jackson		5. Other Name(s) J. C. Swift Residence		2 County Jackson	
3 Location of Negatives Historic Kansas City Foundation				4 Present Name(s) Residence 3534 Campbell Street	
6 Specific Location		16. Thematic Category Architecture		28. No. of Stories 2 1/2	
7 City or Town If Rural, Township & Vicinity Kansas City, Missouri		17 Date(s) or Period 1901		29. Basement? Yes <input checked="" type="checkbox"/> No <input type="checkbox"/>	
8 Site Plan with North Arrow E. Armour Blvd. Campbell St. E. 36th Street		18 Style or Design Modified Victorian		30. Foundation Material Stone	
		19. Architect or Engineer		31. Wall Construction Frame	
		20. Contractor or Builder		32. Roof Type & Material Crossed Gables, Comp. Shingles	
		21. Original Use, if apparent Residence		33. No. of Bays Front 1 Side 1	
		22. Present Use Residence		34. Wall Treatment Clapboard	
		23. Ownership Public <input type="checkbox"/> Private <input checked="" type="checkbox"/>		35. Plan Shape Irregular	
9 Coordinates Lat C. 15/363190/4324000 Long D. 15/363250/4324810		24. Owner's Name & Address, if known Irwin, Dale K. & Baer, Lisa P. 3534 Campbell, K.C.Mo. 64109		36. Changes (Explain in #42) Addition <input type="checkbox"/> Altered <input type="checkbox"/> Moved <input type="checkbox"/>	
10 Site <input type="checkbox"/> Building <input checked="" type="checkbox"/> Structure <input type="checkbox"/> Object <input type="checkbox"/>		25. Open to Public? Yes <input type="checkbox"/> No <input checked="" type="checkbox"/>		37. Condition Interior Unknown Exterior Good	
11. On National Register? Yes <input type="checkbox"/> No <input checked="" type="checkbox"/>		26. Local Contact Person or Organization Historic Kansas City Foundation		38. Preservation Underway? Yes <input type="checkbox"/> No <input checked="" type="checkbox"/>	
12 Is It Eligible? Yes <input type="checkbox"/> No <input type="checkbox"/>		27. Other Surveys in Which Included None		39. Endangered? By What? Yes <input type="checkbox"/> No <input checked="" type="checkbox"/>	
13 Part of Estab Hist Dist? Yes <input type="checkbox"/> No <input checked="" type="checkbox"/>				40. Visible from Public Road? Yes <input checked="" type="checkbox"/> No <input type="checkbox"/>	
14. District Potent'l? Yes <input type="checkbox"/> No <input type="checkbox"/>				41. Distance from and Frontage on Road Approx	
15 Name of Established District					
42. Further Description of Important Features House plan is cruciform with a wrap-around veranda; some craftsman elements used - split end of pacia and use of brackets.				Photo	
43. History and Significance Unusual style for this neighborhood					
44. Description of Environment and Outbuildings					
45. Sources of Information Site visit. Kansas City Water Permit #18663 1903 Kansas City Directory				46. Prepared by Joan Michalak	
				47. Organization Historic Kansas City Foundation	
				48. Date 8/31/78	
				49. Revision Date(s)	

County  
JacksonPresent Name(s)  
Residence 3534 Campbell StreetOther Name(s)  
J. C. Swift Residence



221

Office of Historic Preservation, P.O. Box 176, Jefferson City, Missouri 65101

## HISTORIC INVENTORY

JA-AS-017-041

1 No		4. Present Name(s) Residence 3535 Campbell Street		1 No
2 County Jackson		5. Other Name(s) E. G. Dawes Residence		
3 Location of Negatives Historic Kansas City Foundation				2 County Jackson
6 Specific Location 3535 Campbell Street		16. Thematic Category Architecture		
7 City or Town If Rural, Township & Vicinity Kansas City, Missouri		17 Date(s) or Period 1909		4 Present Name(s) Residence 3535 Campbell
8 Site Plan with North Arrow E. Armour Blvd. Campbell E. 36th Street		18 Style or Design Vernacular		
		19 Architect or Engineer		5 Other Name(s) E. G. Dawes Residence
		20 Contractor or Builder		
		21. Original Use, if apparent Residence		28. No. of Stories 2½
		22 Present Use Residence		
		23 Ownership Public <input type="checkbox"/> Private <input checked="" type="checkbox"/>		29. Basement? Yes <input checked="" type="checkbox"/> No <input type="checkbox"/>
		24. Owner's Name & Address, if known Lisman, Stephen Jay & Petrie Daniel Robert, 11409 Glen Arbor Terr, KCMO 64114		30. Foundation Material Stone
		25. Open to Public? Yes <input type="checkbox"/> No <input checked="" type="checkbox"/>		31. Wall Construction Brick & Frame
		26. Local Contact Person or Organization Historic Kansas City Foundation		32. Roof Type & Material Hip; Comp. Shingles
		27. Other Surveys in Which Included None		33. No. of Bays Front 2 Side 3
9 Coordinates Lat C. 15/363190/4324000 Long D. 15/363250/4324810				34. Wall Treatment Brick & Asbestos Shing
10 Site <input type="checkbox"/> Building <input checked="" type="checkbox"/> Structure <input type="checkbox"/> Object <input type="checkbox"/>				35. Plan Shape Irregular
11. On National Register? Yes <input type="checkbox"/> No <input checked="" type="checkbox"/>		12 Is It Eligible? Yes <input type="checkbox"/> No <input type="checkbox"/>		36. Changes (Explain in #42) Addition <input type="checkbox"/> Altered <input type="checkbox"/> Moved <input type="checkbox"/>
13 Part of Estab Hist Dist? Yes <input type="checkbox"/> No <input checked="" type="checkbox"/>		14. District Potent'l? Yes <input type="checkbox"/> No <input type="checkbox"/>		37. Condition Interior Unknown Exterior Good
15 Name of Established District				38. Preservation Underway? Yes <input type="checkbox"/> No <input checked="" type="checkbox"/>
42. Further Description of Important Features Craftsman elements used in porch decoration, as in the split wood at the ends of the raking cornice.				39. Endangered? By What? Yes <input type="checkbox"/> No <input checked="" type="checkbox"/>
43 History and Significance Contributed to overall character of the neighborhood.				40. Visible from Public Road? Yes <input checked="" type="checkbox"/> No <input type="checkbox"/>
44 Description of Environment and Outbuildings				41. Distance from and Frontage on Road Approx
45 Sources of Information Site visit. Kansas City Water Permit #41450 1910 Kansas City Directory		46. Prepared by Joan Michalak		5 Other Name(s) E. G. Dawes Residence
		47. Organization Historic Kansas City Foundation		
		48. Date 8/31/78		
		49. Revision Date(s)		







222

## HISTORIC INVENTORY

JA-AS-017-062

1 No		4 Present Name(s)	
2 County <b>Jackson</b>		3537 Campbell Street	
3 Location of Negatives <b>Kansas City Foundation</b>		5 Other Name(s) W. A. Lewis Residence	
6 Specific Location 3537 Campbell Street		16 Thematic Category <b>Architecture</b>	
7 City or Town If Rural, Township & Vicinity <b>Kansas City, Missouri</b>		17 Date(s) or Period 1910	
8 Site Plan with North Arrow  Armour <span style="writing-mode: vertical-rl; transform: rotate(180deg);">Campbell</span> Blvd.  E. 3th Street		18 Style or Design Vernacular	
9 Coordinates Lat C. 15/363190/4324000 Long D. 15/363250/4324810		19 Architect or Engineer J. C. Wright	
10 Site I I Structure I I Building X Object I I		20 Contractor or Builder J. C. Wright	
11 On National Register? Yes I I No X		21 Original Use, if apparent Duplex residence	
12 Is II Eligible? Yes I I No I I		22 Present Use Residence	
13 Part of Estab Hist. Dist.? Yes I I No X		23 Ownership Public I I Private X	
14 District Potent'ly? Yes I I No I I		24 Owner's Name & Address, if known Dain W. Newlon 3537 Campbell Kansas City, Mo. 64109	
15 Name of Established District		25 Open to Public? Yes I I No X	
42 Further Description of Important Features Very large three sided shed dormer in front roof slope; front porch extends the length of the facade and has a balcony with railing. Front door is a three sided bay. Pilaster strips at corners.		26 Local Contact Person or Organization Historic Kansas City Foundation	
43 History and Significance		27 Other Surveys in Which Included None	
44 Description of Environment and Outbuildings Garage added 1916.		28 No. of Stories 2 1/2	
45 Sources of Information Site visit. Kansas City Water Permit #43655 Kansas City Building Permit #25912 (1910) #60175 (1916) 1912 Kansas City Directory		29 Basement? Yes X No I	
		30 Foundation Material cut stone	
		31 Wall Construction frame & stone	
		32 Roof Type & Material Bell cast gable; Comp. Shingle	
		33 No. of Bays Front 2 Side 3	
		34 Wall Treatment Rough stone & painted stucco; shingle	
		35 Plan Shape Rect.	
		36 Changes (Explain in #42) Addition: I I Altered: I I Moved: I	
		37 Condition Interior Unknown Exterior Good	
		38 Preservation Underway? Yes No X	
		39 Endangered? By What? Yes I I No X	
		40 Visible from Public Road? Yes X No I	
		41 Distance from and Frontage on Road Approx	
		46 Prepared by Joan Michalak	
		47 Organization Historic Kansas City Foundation	
		48 Date 8/31/78	
		49 Revision Date(s)	

Jackson


3537 Campbell Street

W. A. Lewis residence



## HISTORIC INVENTORY

JA-AS-017-063

1 No		4. Present Name(s) Residence, 3540 Campbell Street		1 No
2 County Jackson		5. Other Name(s) Dr. George Halley Residence		
3 Location of Negatives Historic Kansas City Foundation				2 County Jackson
6 Specific Location 3540 Campbell Street		16. Thematic Category Architecture		
7 City or Town If Rural, Township & Vicinity Kansas City, Missouri		17 Date(s) or Period 1901		4 Present Name(s) Residence, 3540 Campbell Street
8 Site Plan with North Arrow 		18 Style or Design Modified Colonial Revival		
		19 Architect or Engineer Unknown		28. No. of Stories 2 1/2
		20 Contractor or Builder Unknown		
		21. Original Use, if apparent Residence		29. Basement? Yes <input checked="" type="checkbox"/> No <input type="checkbox"/>
		22 Present Use Residence		30. Foundation Material Cut Stone
		23 Ownership Public <input type="checkbox"/> Private <input checked="" type="checkbox"/>		31. Wall Construction Brick & Frame
		24. Owner's Name & Address, if known Greene, Peggy A. 3540 Campbell Kansas City, Mo. 64109		32. Roof Type & Material Hip Comp Shingles
		25. Open to Public? Yes <input type="checkbox"/> No <input checked="" type="checkbox"/>		33. No. of Bays Front 3 Side 2
		26. Local Contact Person or Organization Historic Kansas City Foundation		34. Wall Treatment Unpainted Brick
		27. Other Surveys in Which Included None		35. Plan Shape Square
9 Coordinates Lat Long UTM A. 15/363990/4324780 B. 15/363980/4324000 C. 15/363190/4324000 D. 15/363250/4324810				36. Changes (Explain in #42) Addition <input type="checkbox"/> Altered <input type="checkbox"/> Moved <input type="checkbox"/>
10 Site <input type="checkbox"/> Building <input checked="" type="checkbox"/> Structure <input type="checkbox"/> Object <input type="checkbox"/>				37. Condition Interior Unknown Exterior Good
11. On National Register? Yes <input type="checkbox"/> No <input checked="" type="checkbox"/>		12 Is It Eligible? Yes <input type="checkbox"/> No <input type="checkbox"/>		38. Preservation Underway? Yes <input type="checkbox"/> No <input checked="" type="checkbox"/>
13 Part of Estab Hist. Dist.? Yes <input type="checkbox"/> No <input checked="" type="checkbox"/>		14. District Potent'l? Yes <input type="checkbox"/> No <input type="checkbox"/>		39. Endangered? By What? Yes <input type="checkbox"/> No <input checked="" type="checkbox"/>
15 Name of Established District				40. Visible from Public Road? Yes <input checked="" type="checkbox"/> No <input type="checkbox"/>
				41. Distance from and Frontage on Road Approx
42. Further Description of Important Features Small stone porches one at entrance and one at center of south side; two dormers in front and south side; bay with three windows in front, center.				5
43 History and Significance				
44 Description of Environment and Outbuildings One large level lot at northwest corner of Campbell and 36th Street				
45 Sources of Information Site visit. Kansas City Water Permit #18530 1902 Kansas City Directory		46. Prepared by Milton F. Perry		
		47. Organization Historic Kansas City Foundation		
		48. Date 7/30/77		49 Revision Date(s) 8/31/78





224

Office of Historic Preservation, P.O. Box 176, Jefferson City, Missouri 65101

## HISTORIC INVENTORY

JA-AS-017-064

1 No		4. Present Name(s) 3601 Campbell Street		1. No 2. County Jackson 3. Location of Negatives Historic Kansas City Foundation
2 County Jackson		5. Other Name(s)		
3 Location of Negatives Historic Kansas City Foundation				
6 Specific Location 3601 Campbell Street		16. Thematic Category Architecture		28. No. of Stories 2
7 City or Town If Rural, Township & Vicinity Kansas City, Missouri		17 Date(s) or Period 1906		29. Basement? Yes <input checked="" type="checkbox"/> No <input type="checkbox"/>
8 Site Plan with North Arrow E. 36 <sup>th</sup> St. Campbell St.		18 Style or Design Modified Colonial Revival		30. Foundation Material Brick
		19. Architect or Engineer Unknown		31. Wall Construction Frame & Brick
		20. Contractor or Builder Unknown		32. Roof Type & Material gambrel; comp. shingle
		21. Original Use, if apparent Residence		33. No. of Bays Front 3 Side 2
		22. Present Use Residence		34. Wall Treatment Wood shingle & brick
		23. Ownership Public <input type="checkbox"/> Private <input checked="" type="checkbox"/>		35. Plan Shape rectangular
9 Coordinates Lat Long UTM A. 15/363990/4324780 B. 15/363980/4324000 C. 15/363190/4324000 D. 15/363250/4324810		24. Owner's Name & Address. SPIVEY DAVID R 900 MANHEIM RD KANSAS CITY MO 64109		36. Changes (Explain in #42) Addition <input type="checkbox"/> Altered <input type="checkbox"/> Moved <input type="checkbox"/>
10 Site <input type="checkbox"/> Building <input checked="" type="checkbox"/> Structure <input type="checkbox"/> Object <input type="checkbox"/>		25. Open to Public? Yes <input type="checkbox"/> No <input checked="" type="checkbox"/>		37. Condition Interior Unknown Exterior Good
11. On National Register? Yes <input type="checkbox"/> No <input checked="" type="checkbox"/>		26. Local Contact Person or Organization Historic Kansas City Foundation		38. Preservation Underway? Yes <input type="checkbox"/> No <input checked="" type="checkbox"/>
12 Is It Eligible? Yes <input type="checkbox"/> No <input type="checkbox"/>		27. Other Surveys in Which Included None		39. Endangered? By What? Yes <input type="checkbox"/> No <input checked="" type="checkbox"/>
13 Part of Estab. Hist. Dist.? Yes <input type="checkbox"/> No <input checked="" type="checkbox"/>				40. Visible from Public Road? Yes <input checked="" type="checkbox"/> No <input type="checkbox"/>
14. District Potent'l? Yes <input type="checkbox"/> No <input type="checkbox"/>				41. Distance from and Frontage on Road Approx
15 Name of Established District				
42. Further Description of Important Features Large gambrel roof with extended side slopes constituting covering for second story; projecting center bay with pediment on second story and porch on first story with three column clusters (Tuscan) supporting porch roof at corners. Bay window on north side of facade; multiple pane upper window sashes				Photo
43. History and Significance Contributes to the architectural character of the historic district.				
44. Description of Environment and Outbuildings				
45. Sources of Information Site visit. K.C. Water Permit #30289				46. Prepared by Joan Michalak
				47. Organization Historic Kansas City Foundation
				48. Date 8/31/78
				49. Revision Date(s)










225

Office of Historic Preservation, P.O. Box 176, Jefferson City, Missouri 65101

## HISTORIC INVENTORY

JA-AS-017-DUOL

1 No		4 Present Name(s)		1 No	
2 County Jackson		3607 Campbell Street		2 County Jackson	
3 Location of Negatives Historic K. C. Foundation		5 Other Name(s) Leo Ludwig		4 Present Name(s) Residence 3607 Campbell Street	
6 Specific Location 3607 Campbell Street		16 Thematic Category Architecture		28. No. of Stories 2 1/2	
7 City or Town If Rural, Township & Vicinity Kansas City, Missouri		17 Date(s) or Period 1908		29. Basement? Yes <input checked="" type="checkbox"/> No <input type="checkbox"/>	
8 Site Plan with North Arrow		18 Style or Design Vernacular		30. Foundation Material Stone	
		19. Architect or Engineer		31. Wall Construction Frame & Brick	
9 Coordinates Lat Long		20 Contractor or Builder Clark & Williams		32. Roof Type & Material Gable: Comp. Shingle	
UTM		21. Original Use, if apparent Residence		33. No. of Bays Front 2 Side 3	
10 Site Building <input checked="" type="checkbox"/> Structure <input type="checkbox"/> Object <input type="checkbox"/>		22 Present Use Residence		34. Wall Treatment Natural Brick	
11 On National Register? Yes <input type="checkbox"/> No <input checked="" type="checkbox"/>		23 Ownership Public <input type="checkbox"/> Private <input checked="" type="checkbox"/>		35. Plan Shape Rect.	
12 Is It Eligible? Yes <input type="checkbox"/> No <input type="checkbox"/>		24. Owner's Name & Address, if known Vetter, Clarence E & Rufena A 3607 Campbell KCMO 64109		36. Changes (Explain in #42) Addition <input type="checkbox"/> Altered <input type="checkbox"/> Moved <input type="checkbox"/>	
13 Part of Estab Hist Dist? Yes <input type="checkbox"/> No <input checked="" type="checkbox"/>		25. Open to Public? Yes <input type="checkbox"/> No <input checked="" type="checkbox"/>		37. Condition Interior Unknown Exterior Good	
14 District Potent'l? Yes <input type="checkbox"/> No <input type="checkbox"/>		26. Local Contact Person or Organization Historic K. C. Foundation		38. Preservation Underway? Yes <input type="checkbox"/> No <input checked="" type="checkbox"/>	
15 Name of Established District		27. Other Surveys in Which Included None		39. Endangered? By What? Yes <input type="checkbox"/> No <input checked="" type="checkbox"/>	
42 Further Description of Important Features One bay window on front; 8 over 1 and 6 over 1 windows; Pediment above entrance on porch; quoining with brick at corners.		40. Visible from Public Road? Yes <input checked="" type="checkbox"/> No <input type="checkbox"/>		41. Distance from and Frontage on Road	
43 History and Significance Garage built 1932 A locally popular shirtwaist style house with interesting details.		46. Prepared by Joan Michalak		47. Organization Historic K.C. Foundation	
44 Description of Environment and Outbuildings		48. Date 8/31/78		49. Revision Date(s)	
45 Sources of Information Site Visit. Kansas City Building Permit #8873 and #95020 Kansas City Water Permit #36498 1910 Kansas City Directory					

5 Other Name(s)  
Leo Ludwig Residence



## HISTORIC INVENTORY

JA-AS-017-067

1 No		4. Present Name(s) Residence, 3608 Campbell Street		1 No
2 County Jackson		5. Other Name(s)		
3 Location of Negatives Historic Kansas City Foundation				2 County Jackson
6 Specific Location 3608 Campbell Street		16. Thematic Category Architecture		
7 City or Town If Rural, Township & Vicinity Kansas City, Missouri		17 Date(s) or Period 1897		4 Present Name(s) Residence, 3608 Campbell Street
8 Site Plan with North Arrow E. 36th Street Campbell Street		18 Style or Design Queen Anne		
		19. Architect or Engineer Unknown		28. No. of Stories 2 1/2
		20. Contractor or Builder Unknown		29. Basement? Yes <input checked="" type="checkbox"/> No <input type="checkbox"/>
		21. Original Use, if apparent Residence		30. Foundation Material Cut stone
		22. Present Use Residence		31. Wall Construction Frame
		23. Ownership Public <input type="checkbox"/> Private <input checked="" type="checkbox"/>		32. Roof Type & Material Hip Comp. Shingles
		24. Owner's Name & Address SMITH WILLIAM H JR 8 W 69TH TER KANSAS CITY MO 64113		33. No. of Bays Front 3 Side 3
		25. Open to Public? Yes <input type="checkbox"/> No <input checked="" type="checkbox"/>		34. Wall Treatment Asbestos Shingles
		26. Local Contact Person or Organization Historic Kansas City Foundation		35. Plan Shape Rect.
		27. Other Surveys in Which Included None		36. Changes (Explain in #42) Addition <input type="checkbox"/> Altered <input type="checkbox"/> Moved <input type="checkbox"/>
9 Coordinates UTM Lat C. 15/363190/4324000 Long D. 15/363250/4324810				37. Condition Interior Unknown Exterior Good
10 Site <input type="checkbox"/> Building <input checked="" type="checkbox"/> Structure <input type="checkbox"/> Object <input type="checkbox"/>				38. Preservation Underway? Yes <input type="checkbox"/> No <input checked="" type="checkbox"/>
11. On National Register? Yes <input type="checkbox"/> No <input checked="" type="checkbox"/>		12 Is It Eligible? Yes <input type="checkbox"/> No <input type="checkbox"/>		39. Endangered? By What? Yes <input type="checkbox"/> No <input checked="" type="checkbox"/>
13 Part of Estab Hist Dist? Yes <input type="checkbox"/> No <input checked="" type="checkbox"/>		14. District Potent'l? Yes <input type="checkbox"/> No <input type="checkbox"/>		40. Visible from Public Road? Yes <input checked="" type="checkbox"/> No <input type="checkbox"/>
15 Name of Established District				41. Distance from and Frontage on Road Approx

## 42. Further Description of Important Features

Enclosed porch with arched entrance, north side of front; projection by south side of front; lower three window bay recessed; small three window bay projects, center or south side.

## 43. History and Significance

One of the few Queen Anne style structures in neighborhood.

## 44. Description of Environment and Outbuildings

Sited on north half of large, level lot.

## 45. Sources of Information

Site visit.

Kansas City Water Permit #14003

## 46. Prepared by

Milton F. Perry

47. Organization Historic  
Kansas City Foundation

48. Date 49. Revision Date(s)

7/31/77 8/31/78


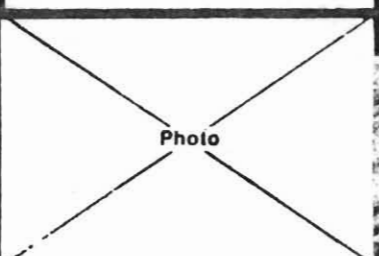






## HISTORIC INVENTORY

JA-AS-017-068

1 No		4. Present Name(s) 3611 Campbell Street		1. No 2. County Jackson 3. Location of Negatives Historic Kansas City Foundation 4. Present Name(s) 3611 Campbell Street
2 County Jackson		5. Other Name(s)		
3 Location of Negatives Historic Kansas City Foundation				
6 Specific Location 3611 Campbell St.		16. Thematic Category Architecture		28. No. of Stories 2½
7 City or Town If Rural, Township & Vicinity Kansas City, Missouri		17 Date(s) or Period 1910		29. Basement? Yes <input checked="" type="checkbox"/> No <input type="checkbox"/>
8 Site Plan with North Arrow 		18 Style or Design Vernacular		30. Foundation Material stone
		19 Architect or Engineer Unknown		31. Wall Construction stone & frame
		20 Contractor or Builder Unknown		32. Roof Type & Material hip; comp. shingle
		21. Original Use, if apparent Residence		33. No. of Bays Front 2 Side 3
		22 Present Use Residence		34. Wall Treatment stone & clapboard
		23 Ownership Public <input type="checkbox"/> Private <input checked="" type="checkbox"/>		35. Plan Shape rect.
9 Coordinates UTM A. 15/363990/4324780 B. 15/363980/4324000 C. 15/363190/4324000 D. 15/363250/4324810		24. Owner's Name & Address, if known Serrano, Alfonso Z. & Mary Scott, 222 W. Gregory Blvd., Kansas City MO 64114		36. Changes Addition: (Explain in #42) Altered <input type="checkbox"/> Moved <input type="checkbox"/>
10 Site <input type="checkbox"/> Building <input checked="" type="checkbox"/> Structure <input type="checkbox"/> Object <input type="checkbox"/>		25. Open to Public? Yes <input type="checkbox"/> No <input checked="" type="checkbox"/>		37. Condition Interior Unknown Exterior Good
11. On National Register? Yes <input type="checkbox"/> No <input checked="" type="checkbox"/>		26. Local Contact Person or Organization Historic Kansas City Foundation		38. Preservation Underway? Yes <input type="checkbox"/> No <input checked="" type="checkbox"/>
12 Is It Eligible? Yes <input type="checkbox"/> No <input type="checkbox"/>		27. Other Surveys in Which Included None		39. Endangered? By What? Yes <input type="checkbox"/> No <input checked="" type="checkbox"/>
13 Part of Estab Hist Dist.? Yes <input type="checkbox"/> No <input checked="" type="checkbox"/>				40. Visible from Public Road? Yes <input checked="" type="checkbox"/> No <input type="checkbox"/>
14. District Potent'l? Yes <input type="checkbox"/> No <input type="checkbox"/>				41. Distance from and Frontage on Road Approx
15 Name of Established District				
42. Further Description of Important Features Bay window in second story; large hip roof dormers.				
43 History and Significance Contributes to the overall quality of the neighborhood.				
44 Description of Environment and Outbuildings				
45 Sources of Information Site visit. Kansas City Water Permit #41623 Kansas City Building Permit #25176		46. Prepared by Joan Michalak 47. Organization Historic Kansas City Foundation 48. Date 8/31/78 49. Revision Date(s)		



Office of Historic Preservation, P.O. Box 176, Jefferson City, Missouri 65101

## HISTORIC INVENTORY

JA-AS-017-069

1 No		4 Present Name(s)		1 No	
2 County Jackson		Residence, 3615 Campbell Street		2 County Jackson	
3 Location of Negatives Historic K.C. Foundation		5 Other Name(s)		4 Present Name(s) Residence 3615 Campbell Street	
6 Specific Location 3615 Campbell Street		16 Thematic Category Architecture		28. No of Stories 2 1/2	
7 City or Town If Rural, Township & Vicinity Kansas City, Missouri		17 Date(s) or Period 1910		29. Basement? Yes <input checked="" type="checkbox"/> No <input type="checkbox"/>	
8 Site Plan with North Arrow E 36th Street Campbell Street		18 Style or Design Vernacular		30. Foundation Material Stone	
9 Coordinates Lat Long		19. Architect or Engineer		31. Wall Construction Frame & Stone	
10 Site Building <input checked="" type="checkbox"/> Structure <input type="checkbox"/> Object <input type="checkbox"/>		20 Contractor or Builder W. C. Robinson		32. Roof Type & Material Bell-cast hip; Comp. Shingles	
11 On National Register? Yes <input type="checkbox"/> No <input type="checkbox"/>		21. Original Use, if apparent Residence		33. No. of Bays Front 2 Side 3	
12 Is It Eligible? Yes <input type="checkbox"/> No <input type="checkbox"/>		22 Present Use Residence		34. Wall Treatment Clapboard & Stone	
13 Part of Estab Hist Dist? Yes <input type="checkbox"/> No <input type="checkbox"/>		23 Ownership Public <input type="checkbox"/> Private <input checked="" type="checkbox"/>		35. Plan Shape Rect.	
14 District Potenti? Yes <input type="checkbox"/> No <input type="checkbox"/>		24. Owner's Name & Address, if known Misgrave, Billy E II & Jo G 3615 Campbell, KCMO 64109		36. Changes (Explain in #42) Addition <input type="checkbox"/> Altered <input type="checkbox"/> Moved <input type="checkbox"/>	
15 Name of Established District		25. Open to Public? Yes <input type="checkbox"/> No <input checked="" type="checkbox"/>		37. Condition Interior Unknown Exterior Good	
42 Further Description of Important Features Bay window south front; four large dormers with returned gables, one in each roof face. Leaded glass windows in dormers.		26. Local Contact Person or Organization Historic K.C. Foundation		38. Preservation Underway? Yes <input type="checkbox"/> No <input checked="" type="checkbox"/>	
43 History and Significance Interesting version of Kansas City "Shirtwaist" house.		27. Other Surveys in Which Included None		39. Endangered? By What? Yes <input type="checkbox"/> No <input checked="" type="checkbox"/>	
44 Description of Environment and Outbuildings		40. Visible from Public Road? Yes <input checked="" type="checkbox"/> No <input type="checkbox"/>		41. Distance from and Frontage on Road	
45 Sources of Information Site Visit Kansas City Water Permit #44343 Kansas City Building PERMIT #26290		46. Prepared by Joan Michalak		5. Other Name(s)	
		47. Organization Historic K.C. Foundation			
		48. Date 8/31/78		49. Revision Date(s)	







## HISTORIC INVENTORY

JA-AS-017-070

1 No		4. Present Name(s) Residence, 3618 Campbell Street		1 No	
2 County Jackson		5. Other Name(s)		2 County Jackson	
3 Location of Negatives Historic Kansas City Foundation				4 Present Name(s) Residence, 3618 Campbell Street	
6 Specific Location 3618 Campbell Street		16. Thematic Category Architecture		28. No. of Stories 2 1/2	
7 City or Town If Rural, Township & Vicinity Kansas City, Missouri		17 Date(s) or Period 1904		29. Basement? Yes <input checked="" type="checkbox"/> No <input type="checkbox"/>	
8 Site Plan with North Arrow E. 36th Street Campbell St.		18 Style or Design Colonial Revival		30. Foundation Material Cut Stone	
		19 Architect or Engineer Unknown		31. Wall Construction Brick & Frame	
		20 Contractor or Builder Unknown		32. Roof Type & Material Gable; Comp. Shingles	
		21. Original Use, if apparent Residence		33. No. of Bays Front 3 Side 3	
		22 Present Use Residence		34. Wall Treatment Brick	
		23 Ownership Public <input type="checkbox"/> Private <input checked="" type="checkbox"/>		35. Plan Shape Rect.	
(UTM) A. 15/363990/4324780 B. 15/363980/4324000		24. Owner's Name & Address, if known Nazarene Publishing House P. O. Box 527 K.C. Mo. 64141		36. Changes (Explain in #42) Addition <input type="checkbox"/> Altered <input checked="" type="checkbox"/> Moved <input type="checkbox"/>	
9 Coordinates UTM Lat C. 15/363190/4324000 Long D. 15/363250/4324810		25. Open to Public? Yes <input type="checkbox"/> No <input checked="" type="checkbox"/>		37. Condition Interior Unknown Exterior Good	
10 Site <input type="checkbox"/> Building <input checked="" type="checkbox"/> Structure <input type="checkbox"/> Object <input type="checkbox"/>		26. Local Contact Person or Organization Historic Kansas City Foundation		38. Preservation Underway? Yes <input type="checkbox"/> No <input checked="" type="checkbox"/>	
11. On National Register? Yes <input type="checkbox"/> No <input checked="" type="checkbox"/>		27. Other Surveys in Which Included None		39. Endangered? By What? Yes <input type="checkbox"/> No <input checked="" type="checkbox"/>	
12. Is It Eligible? Yes <input type="checkbox"/> No <input type="checkbox"/>				40. Visible from Public Road? Yes <input checked="" type="checkbox"/> No <input type="checkbox"/>	
13 Part of Estab. Hist. Dist.? Yes <input type="checkbox"/> No <input checked="" type="checkbox"/>				41. Distance from and Frontage on Road Approx	
14. District Potent'l? Yes <input type="checkbox"/> No <input type="checkbox"/>					
15 Name of Established District					
42. Further Description of Important Features Gables portico in front, center, with four wooden Tuscan Columns; porches on lower and second floor and a fan window in the center of the gable; it is flanked by dormer windows in the front roof slope. A three sided wooden bay projects from the upper floor of the east end of the south face.					
43 History and Significance The impressive two story entrance portico sets this apart from other, more modest colonial revival homes.					
44 Description of Environment and Outbuildings Lot above street grade. Porte cochere added 1911. Sleeping porch added 1912 Garage added in 1910.					
45 Sources of Information Site visit. Kansas City Water Permit #11184 Kansas City Building Permit #48436, 50264, 51980				46. Prepared by Milton F. Perry	
				47. Organization Historic Kansas City Foundation	
				48. Date 7/31/77	
				49. Revision Date(s) 8/31/78	



## HISTORIC INVENTORY

JA-AS-017-071


1 No		4 Present Name(s) 3624 Campbell Street		1 No	
2 County Jackson		5 Other Name(s) James O. Tufts, residence		2 County Jackson	
3 Location of Negatives Historic K. C. Foundation				4 Present Name(s) Residence 3624 Campbell St.	
6 Specific Location 3624 Campbell Street		16 Thematic Category Architecture		28 No of Stories 2 1/2	
7 City or Town If Rural, Township & Vicinity Kansas City, Missouri		17 Date(s) or Period 1904		29 Basement? Yes <input checked="" type="checkbox"/> No <input type="checkbox"/>	
8 Site Plan with North Arrow E. 36th Street Campbell St.		18 Style or Design Vernacular		30 Foundation Material Stone	
		19 Architect or Engineer		31 Wall Construction Frame	
		20 Contractor or Builder		32 Roof Type & Material Cross Gable; Comp Shingles	
		21 Original Use, if apparent Residence		33 No. of Bays Front 3 Side 3	
		22 Present Use Residence		34 Wall Treatment Clapboard & Wood Shingles	
		23 Ownership Public <input type="checkbox"/> Private <input checked="" type="checkbox"/>		35 Plan Shape Rect.	
9 Coordinates Lat Long		G M K & ASSOCIATES 15008 ROSEHILL RD OLATHE KS 66061		36 Changes (Explain in #42) Addition <input type="checkbox"/> Altered <input type="checkbox"/> Moved <input type="checkbox"/>	
10 Site Building <input checked="" type="checkbox"/> Structure <input type="checkbox"/> Object <input type="checkbox"/>		25 Open to Public? Yes <input type="checkbox"/> No <input checked="" type="checkbox"/>		37 Condition Interior Unknown Exterior Good	
11 On National Register? Yes <input type="checkbox"/> No <input checked="" type="checkbox"/>		26 Local Contact Person or Organization Historic K.C. Foundation		38 Preservation Underway? Yes <input type="checkbox"/> No <input checked="" type="checkbox"/>	
12 Is It Eligible? Yes <input type="checkbox"/> No <input checked="" type="checkbox"/>		27 Other Surveys in Which Included None		39 Endangered? By What? Yes <input type="checkbox"/> No <input checked="" type="checkbox"/>	
13 Part of Estab Hist Dist? Yes <input type="checkbox"/> No <input checked="" type="checkbox"/>				40 Visible from Public Road? Yes <input checked="" type="checkbox"/> No <input type="checkbox"/>	
14 District Potent'l? Yes <input type="checkbox"/> No <input checked="" type="checkbox"/>				41 Distance from and Frontage on Road	
15 Name of Established District				Photo	
42 Further Description of Important Features Very steep gable in front with a Palladian window in it; Saw-tooth shingles in gables; railing with turned balusters on porch.					
43 History and Significance Interesting version of the Kansas City "Shirtwaist" house.					
44 Description of Environment and Outbuildings					
45 Sources of Information Site Visit Kansas City Water Permit #25690 1905 Kansas City Directory		46 Prepared by Joan Michalak		47 Organization Historic K.C. Foundation	
		48 Date 8/31/78		49 Revision Date(s)	





Office of Historic Preservation, P.O. Box 176, Jefferson City, Missouri 65101  
**HISTORIC INVENTORY**

JA-AS-017-072

1 No		4 Present Name(s) Residence 3625 Campbell Street		1 No	
2 County Jackson		5 Other Name(s)		2 County Jackson	
3 Location of Negatives Historic K.C. Foundation				4 Present Name(s) Residence 3625 Campbell Street	
6 Specific Location 3625 Campbell Street		16 Thematic Category Architecture		28 No of Stories 2 1/2	
7 City or Town If Rural, Township & Vicinity Kansas City, Missouri		17 Date(s) or Period 1905		29 Basement? Yes <input checked="" type="checkbox"/> No <input type="checkbox"/>	
8 Site Plan with North Arrow E. 36th Street Campbell Street		18 Style or Design Vernacular		30 Foundation Material Stone	
		19 Architect or Engineer		31 Wall Construction Frame	
		20 Contractor or Builder		32 Roof Type & Material Hip; Comp Shingles	
		21 Original Use, if apparent Residence		33 No. of Bays Front 3 Side 3	
		22 Present Use Residence		34 Wall Treatment Stone & Clapboard	
		23 Ownership Public <input type="checkbox"/> Private <input checked="" type="checkbox"/>		35 Plan Shape Rect.	
		24 Owner's Name & Address, if known Johnson, Joleen Stumph & Brightbill, Carroll Lee 3625 Campbell KCMO 64109		36 Changes (Explain in #42) Addition <input type="checkbox"/> Altered <input type="checkbox"/> Moved <input type="checkbox"/>	
9 Coordinates Lat UTM Long		25 Open to Public? Yes <input type="checkbox"/> No <input checked="" type="checkbox"/>		37 Condition Interior Unknown Exterior Good	
10 Site Building <input checked="" type="checkbox"/> Structure <input type="checkbox"/> Object <input type="checkbox"/>		26 Local Contact Person or Organization Historic K.C. Foundation		38 Preservation Underway? Yes <input type="checkbox"/> No <input checked="" type="checkbox"/>	
11 On National Register? Yes <input type="checkbox"/> No <input checked="" type="checkbox"/>		27 Other Surveys in Which Included None		39 Endangered? By What? Yes <input type="checkbox"/> No <input checked="" type="checkbox"/>	
12 Is It Eligible? Yes <input type="checkbox"/> No <input type="checkbox"/>				40 Visible from Public Road? Yes <input checked="" type="checkbox"/> No <input type="checkbox"/>	
13 Part of Estab Hist Dist? Yes <input type="checkbox"/> No <input type="checkbox"/>				41 Distance from and Frontage on Road	
14 District Potent'l? Yes <input type="checkbox"/> No <input type="checkbox"/>					
15 Name of Established District					
42 Further Description of Important Features Hipped dormers on all four sides of roof; very small window with carved border in center of second story.				5 Other Name(s) 	
43 History and Significance Interesting example of variety in Kansas City Vernacular houses.					
44 Description of Environment and Outbuildings					
45 Sources of Information Site Visit Kansas City Water Permit #28347				46 Prepared by Joan Michalak	
				47 Organization Historic K.C. Foundation	
				48 Date 8/31/78	
				49 Revision Date(s)	



A black and white photograph of a two-story house. The house features a prominent front porch with a decorative railing and a small pedimented roof. Above the porch is a large window with dark shutters. The second story has three windows, including a central one with a small pediment. A dormer with four windows sits atop the roof. The house is surrounded by a lawn and some shrubbery.





229

Office of Historic Preservation, P.O. Box 176, Jefferson City, Missouri 65101

## HISTORIC INVENTORY

JA-AS-017-074

1 No		4 Present Name(s)		1 No	
2 County		Residence 3631 Campbell Street		2 County	
Jackson		5 Other Name(s)		Jackson	
3 Location of Negatives				4 Present Name(s)	
Historic Kansas City Foundation				Residence, 3631 Campbell Street	
6 Specific Location		16 Thematic Category		28 No. of Stories	
3631 Campbell Street		Architecture		2 1/2	
7 City or Town If Rural, Township & Vicinity		17 Date(s) or Period		29 Basement?	
Kansas City, Missouri		1905		Yes <input checked="" type="checkbox"/> No <input type="checkbox"/>	
8 Site Plan with North Arrow		18 Style or Design		30 Foundation Material	
		Vernacular		Stone	
		19 Architect or Engineer		31 Wall Construction	
		20 Contractor or Builder		Stone & Frame	
		21 Original Use, if apparent		32 Roof Type & Material	
		Residence		Hip; Comp. Shingles	
		22 Present Use		33 No. of Bays	
		Residence		Front 3 Side 3	
		23 Ownership		34 Wall Treatment	
		Public <input type="checkbox"/> Private <input checked="" type="checkbox"/>		Stone & Clapboard	
9 Coordinates		24		35 Plan Shape	
UTM		REEVES HARRY F		Rectangular	
Lat C. 15/363190/4324000		% MADDOX MARSHA		36 Changes	
Long D. 15/363250/4324810		3631 CAMPBELL		Addition <input type="checkbox"/> Alter <input type="checkbox"/> Moved <input type="checkbox"/>	
		KANSAS CITY MO 64109		37 Condition	
		25 Open to Public?		Interior Unknown Exterior Good	
		Yes <input type="checkbox"/> No <input checked="" type="checkbox"/>		38 Preservation Underway?	
		26 Local Contact Person or Organization		Yes <input type="checkbox"/> No <input checked="" type="checkbox"/>	
		Historic Kansas City Foundation		39 Endangered? By What?	
		27 Other Surveys in Which Included		Yes <input type="checkbox"/> No <input checked="" type="checkbox"/>	
		None		40 Visible from Public Road?	
				Yes <input checked="" type="checkbox"/> No <input type="checkbox"/>	
				41 Distance from and Frontage on Road	
				Approx	
42 Further Description of Important Features					
Center projecting bay. Four dormers, one on each side, all with hipped roofs					
43 History and Significance					
44 Description of Environment and Outbuildings					
45 Sources of Information					
Site visit. Kansas City Water Permit #28808					
46 Prepared by					
Joan Michalak					
47 Organization					
Historic Kansas City Foundation					
48 Date 49 Revision Date(s)					
8/31/78					





## HISTORIC INVENTORY

JA-AS-017-075

1 No		4 Present Name(s) Residence, 3632 Campbell Street		1 NO
2 County Jackson		5 Other Name(s)		
3 Location of Negatives Historic Kansas City Foundation				
6 Specific Location 3632 Campbell Street		16 Thematic Category Architecture	28 No. of Stories 2 1/2	2 County Jackson
7 City or Town If Rural, Township & Vicinity Kansas City, Missouri		17 Date(s) or Period 1906	29 Basement? Yes <input checked="" type="checkbox"/> No <input type="checkbox"/>	
8 Site Plan with North Arrow East 36th Street Campbell		18 Style or Design Colonial Revival	30 Foundation Material Cut stone	
		19 Architect or Engineer Unknown	31 Wall Construction Frame over stone	
		20 Contractor or Builder Unknown	32 Roof Type & Material Gable; comp shingles	
		21 Original Use, if apparent Residence	33 No. of Bays Front 5 Side 3	
		22 Present Use Residence	34 Wall Treatment Painted Frame	
		23 Ownership Public <input type="checkbox"/> Private <input checked="" type="checkbox"/>	35 Plan Shape Rect.	
		24 Owner's Name & Address, if known Sumnicht, Russell W & Iva A 10235 Briar; Shawnee Msn, Ks 66207	36 Changes (Explain in #42) Addition <input type="checkbox"/> Altered <input type="checkbox"/> Moved <input type="checkbox"/>	
		25 Open to Public? Yes <input type="checkbox"/> No <input checked="" type="checkbox"/>	37 Condition Interior Unknown Exterior Good	
9 Coordinates UTM Lat Long A. 15/363990/4324780 B. 15/363980/4324000 C. 15/363190/4324000 D. 15/363250/4324810		26 Local Contact Person or Organization Historic Kansas City Foundation		4 Present Name(s) Residence, 3632 Campbell Street
10 Site <input type="checkbox"/> Building <input checked="" type="checkbox"/> Structure <input type="checkbox"/> Object <input type="checkbox"/>		27 Other Surveys in Which Included None		
11 On National Register? Yes <input type="checkbox"/> No <input checked="" type="checkbox"/> 12 Is It Eligible? Yes <input type="checkbox"/> No <input type="checkbox"/>		38 Preservation Underway? Yes <input type="checkbox"/> No <input checked="" type="checkbox"/>		
13 Part of Estab Hist Dist? Yes <input type="checkbox"/> No <input checked="" type="checkbox"/> 14 District Potent'l? Yes <input type="checkbox"/> No <input type="checkbox"/>		39 Endangered? By What? Yes <input type="checkbox"/> No <input checked="" type="checkbox"/>		
15 Name of Established District		40 Visible from Public Road? Yes <input checked="" type="checkbox"/> No <input type="checkbox"/>		
		41 Distance from and Frontage on Road Approx		

## 42. Further Description of Important Features

Stone lower floor; clapboard 2nd story. Three rounded dormer windows are in the front roof slope; a wooden gabled pediment supported by stone columns is over the center main entrance. Garage added 1914. Added bay & sleeping porch 1916.

## 43 History and Significance

## 44 Description of Environment and Outbuildings

Lot above street grade. Landscaped.

## 45 Sources of Information

Site visit.  
Kansas City Water Permit # 30379  
Kansas City Building Permit 57475, 61516



46 Prepared by  
Milton F. Perry

47 Organization Historic  
Kansas City Foundation

48 Date 49 Revision Date(s)

7/30/77 8/31/78





230

Office of Historic Preservation, P.O. Box 176, Jefferson City, Missouri 65101

## HISTORIC INVENTORY

JA-AS-017-076

1 No		4 Present Name(s) Residence 3633 Campbell Street		1 No	
2 County Jackson		5 Other Name(s)		2 County Jackson	
3 Location of Negatives Historic K.C. Foundation				4 Present Name(s) Residence 3633 Campbell Street	
6 Specific Location 3633 Campbell Street		16 Thematic Category Architecture		28. No. of Stories 2 1/2	
7 City or Town If Rural, Township & Vicinity Kansas City, Missouri		17 Date(s) or Period 1903		29. Basement? Yes <input checked="" type="checkbox"/> No <input type="checkbox"/>	
8 Site Plan with North Arrow		18 Style or Design Vernacular		30. Foundation Material Stone	
		19. Architect or Engineer		31. Wall Construction Frame	
		20 Contractor or Builder		32. Roof Type & Material Gable: Comp Shingles	
		21. Original Use, if apparent Residence		33. No. of Bays Front 2 Side 2	
		22 Present Use Residence		34. Wall Treatment Clapboard	
		23 Ownership Public <input type="checkbox"/> Private <input checked="" type="checkbox"/>		35. Plan Shape Rectangular	
9 Coordinates Lat Long		24. Owner's Name & Address, if known Anderson Raymond Warren & Ellen K 3633 Campbell, KCMO 64109		36. Changes (Explain in #42) Addition <input type="checkbox"/> Moved <input type="checkbox"/>	
10 Site Building <input checked="" type="checkbox"/> Structure <input type="checkbox"/> Object <input type="checkbox"/>		25. Open to Public? Yes <input type="checkbox"/> No <input checked="" type="checkbox"/>		37. Condition Interior Unknown Exterior Good	
11 On National Register? Yes <input type="checkbox"/> No <input checked="" type="checkbox"/>		26. Local Contact Person or Organization Historic K.C. Foundation		38. Preservation Underway? Yes <input type="checkbox"/> No <input checked="" type="checkbox"/>	
12 Is It Eligible? Yes <input type="checkbox"/> No <input checked="" type="checkbox"/>		27. Other Surveys in Which Included None		39. Endangered? By What? Yes <input type="checkbox"/> No <input checked="" type="checkbox"/>	
13 Part of Estab Hist Dist? Yes <input type="checkbox"/> No <input checked="" type="checkbox"/>				40. Visible from Public Road? Yes <input checked="" type="checkbox"/> No <input type="checkbox"/>	
14. District Potent'l? Yes <input type="checkbox"/> No <input checked="" type="checkbox"/>				41. Distance from and Frontage on Road	
15 Name of Established District					
42 Further Description of Important Features Front porch extending across the entire facade; it has a truncated hip roof with a balcony on top and railing.					
43 History and Significance An example of the "Shirtwaist" style house; contributes to the overall integrity of the neighborhood.					
44 Description of Environment and Outbuildings					
45 Sources of Information Site Visit Kansas City Water Permit #23211				46. Prepared by Joan Michalak	
				47. Organization Historic K.C. Foundation	
				48. Date 8/31/78	
				49. Revision Date(s)	



Office of Historic Preservation, P.O. Box 176, Jefferson City, Missouri 65101  
**HISTORIC INVENTORY**

JA-AS-017-077

1 No		4 Present Name(s) Residence 3635 Campbell Street		1 NO
2 County Jackson		5 Other Name(s)		
3 Location of Negatives Historic K.C. Foundation				
6 Specific Location 3635 Campbell Street		16. Thematic Category Architecture	28. No. of Stories 2 1/2	2 County Jackson 4 Present Name(s) Residence 3635 Campbell Street
7 City or Town II Rural, Township & Vicinity Kansas City, Missouri		17 Date(s) or Period 1902	29. Basement? Yes <input checked="" type="checkbox"/> No <input type="checkbox"/>	
8 Site Plan with North Arrow E. 36th Street Campbell St.		18 Style or Design Modified Greek Revival	30. Foundation Material Stone	
		19. Architect or Engineer	31. Wall Construction Frame	
		20 Contractor or Builder	32. Roof Type & Material Gable; Comp. Shingles	
		21. Original Use, if apparent Residence	33. No. of Bays Front 3 Side	
		22 Present Use Residence	34. Wall Treatment Asbestos Siding	
		23 Ownership Public <input type="checkbox"/> Private <input checked="" type="checkbox"/>	35. Plan Shape Rectangular	
		24. Owner's Name & Address, if known Lobb, Howard J Jr & wf 918 W 32nd Terr, KCMO 64111	36. Changes (Explain in #42) Addition <input type="checkbox"/> Altered <input type="checkbox"/> Moved <input type="checkbox"/>	
9 Coordinates Lat UTM Long		25. Open to Public? Yes <input type="checkbox"/> No <input checked="" type="checkbox"/>	37. Condition Interior <input type="checkbox"/> Exterior <input type="checkbox"/>	
10 Site Building <input checked="" type="checkbox"/> Structure <input type="checkbox"/> Object <input type="checkbox"/>		26. Local Contact Person or Organization Historic K.C. Foundation	38. Preservation Underway? Yes <input type="checkbox"/> No <input type="checkbox"/>	
11 On National Register? Yes <input type="checkbox"/> No <input checked="" type="checkbox"/>	12 Is It Eligible? Yes <input checked="" type="checkbox"/> No <input type="checkbox"/>	27. Other Surveys in Which Included None	39. Endangered? By What? Yes <input type="checkbox"/> No <input checked="" type="checkbox"/>	
13 Part of Estab Hist Dist? Yes <input type="checkbox"/> No <input checked="" type="checkbox"/>	14 District Potent'l? Yes <input checked="" type="checkbox"/> No <input type="checkbox"/>		40. Visible from Public Road? Yes <input checked="" type="checkbox"/> No <input type="checkbox"/>	
15 Name of Established District			41. Distance from and Frontage on Road	

42 Further Description of Important Features

Two story porch; entrance southwest corner. Fan window below gable; railing design in 2nd story porch is repeated on balconied entry portico.

43 History and Significance

One of the few Greek Revival structures in the area.

44 Description of Environment and Outbuildings

Level lot; garage in rear.

45 Sources of Information

Site Visit  
Kansas City Water Permit #20009

46. Prepared by

Milton F. Perry

47. Organization

Historic K.C. Foundation

48. Date

7/30/77

49 Revision Date(s)

8/31/78







## HISTORIC INVENTORY



JAAS-017-078

1 No		4 Present Name(s) Residence 3640 Campbell Street		1 No	
2 County Jackson		5 Other Name(s)		2 County Jackson	
3 Location of Negatives Historic K.C. Foundation				4 Present Name(s) Residence 3640 Campbell Street	
6 Specific Location 3640 Campbell Street		16 Thematic Category Architecture		28 No of Stories 2 1/2	
7 City or Town If Rural, Township & Vicinity Kansas City, Missouri		17 Date(s) or Period 1907		29 Basement? Yes <input checked="" type="checkbox"/> No <input type="checkbox"/>	
8 Site Plan with North Arrow E 36th Street Campbell Street		18 Style or Design Modified Colonial Revival		30 Foundation Material Cut Stone	
9 Coordinates UTM Lat Long		19 Architect or Engineer Unknown		31 Wall Construction Frame and stone	
10 Site Building X Structure Object		20 Contractor or Builder Unknown		32 Roof Type & Material Gable: Comp Shingles	
11 On National Register? Yes No X		21 Original Use, if apparent Residence		33 No. of Bays Front 3 Side 3	
12 Is It Eligible? Yes No		22 Present Use Residence		34 Wall Treatment Stone & Painted Shingles	
13 Part of Estab Hist Dist? Yes No X		23 Ownership Public <input type="checkbox"/> Private <input type="checkbox"/>		35 Plan Shape Rectangular	
14 District Potenti'l? Yes No		24 Owner's Name & Address, if known Boote-Wright Inc 226 W 75th St KCMO 64114		36 Changes (Explain in #42) Addition: <input type="checkbox"/> Altered: <input type="checkbox"/> Moved: <input type="checkbox"/>	
15 Name of Established District		25 Open to Public? Yes <input type="checkbox"/> No <input checked="" type="checkbox"/>		37 Condition Interior Unknown Exterior Good	
42 Further Description of Important Features Three hip-roofed dormers in front roof slope; gabled pediment supported by cut stone columns over center entranceway. Stone lower floor, clapboard 2nd story. similar in design to 3632 Campbell.		26 Local Contact Person or Organization Historic K.C. Foundation		38 Preservation Underway? Yes <input type="checkbox"/> No <input checked="" type="checkbox"/>	
43 History and Significance Colonial revival house, with craftsman influences.		27 Other Surveys in Which Included None		39 Endangered? By What? Yes <input type="checkbox"/> No <input checked="" type="checkbox"/>	
44 Description of Environment and Outbuildings Landscaped lot above street grade.		40 Visible from Public Road? Yes <input checked="" type="checkbox"/> No <input type="checkbox"/>		41 Distance from and Frontage on Road	
45 Sources of Information Site visit Kansas City Water Permit #33885		46 Prepared by Milton F. Perry		Photo	
		47 Organization Historic K.C. Foundation			
		48 Date 7/31/77		49 Revision Date(s) 8/31/78	



## HISTORIC INVENTORY

JA-AS-017-079

1 No		4. Present Name(s) 3641 Campbell Street		1 No 2 County Jackson
2 County Jackson		5. Other Name(s)		
3 Location of Negatives Historic Kansas City Foundation				
6 Specific Location 3641 Campbell Street		16. Thematic Category Architecture	28. No. of Stories 2 1/2	2 County Jackson 3641 Campbell Street
7 City or Town If Rural, Township & Vicinity Kansas City, Missouri		17 Date(s) or Period 1921	29. Basement? Yes <input checked="" type="checkbox"/> No <input type="checkbox"/>	
8 Site Plan with North Arrow 		18 Style or Design Modified Greek Revival	30. Foundation Material Cut stone	
		19. Architect or Engineer	31. Wall Construction Frame	
		20. Contractor or Builder Joseph Gier	32. Roof Type & Material Gable, comp. shingles	
		21. Original Use, if apparent Residence	33. No. of Bays Front 2 Side 2	
		22 Present Use Residence	34. Wall Treatment Weatherboard	
		23 Ownership Public <input type="checkbox"/> Private <input checked="" type="checkbox"/>	35. Plan Shape Rectangle	
		24. Owner's Name & Address, if known Salek, John D. 3641 Campbell, KCMO 64109	36. Changes (Explain in #42) Addition <input type="checkbox"/> Altered <input type="checkbox"/> Moved <input type="checkbox"/>	
		25. Open to Public? Yes <input type="checkbox"/> No <input checked="" type="checkbox"/>	37. Condition Interior <u>Unknown</u> Exterior <u>Good</u>	
9 Coordinates UTM Lat C. 15/363190/4324000 Long D. 15/363250/4324810		26. Local Contact Person or Organization Historic Kansas City Foundation	38. Preservation Underway? Yes <input type="checkbox"/> No <input checked="" type="checkbox"/>	5 Other Name(s)
10 Site <input type="checkbox"/> Building <input checked="" type="checkbox"/> Structure <input type="checkbox"/> Object <input type="checkbox"/>		27. Other Surveys in Which Included None	39. Endangered? By What? Yes <input type="checkbox"/> No <input checked="" type="checkbox"/>	
11. On National Register? Yes <input type="checkbox"/> No <input checked="" type="checkbox"/> 12 Is It Eligible? Yes <input type="checkbox"/> No <input type="checkbox"/>			40. Visible from Public Road? Yes <input checked="" type="checkbox"/> No <input type="checkbox"/>	
13 Part of Estab. Hist. Dist.? Yes <input type="checkbox"/> No <input checked="" type="checkbox"/> 14. District Potent'l? Yes <input type="checkbox"/> No <input type="checkbox"/>			41. Distance from and Frontage on Road Approx	
15 Name of Established District				
42. Further Description of Important Features Large two story projecting porch with gable is supported by doric columns. Entrance has a balconied portico, also supported by doric columns. Fan light below porch gable.				
43 History and Significance Unusual asymetry in facade design for a Greek Revival house. This house is of the same design as 3635 Campbell.				
44 Description of Environment and Outbuildings				
45 Sources of Information Site visit. Kansas City Water Permit # 65015 Kansas City Building Permit # 38371		46. Prepared by Joan Michalak 47. Organization Historic Kansas City Foundation 48. Date 8/31/78 49. Revision Date(s)		



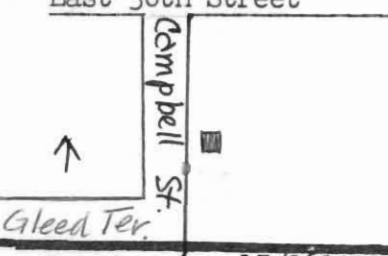


233

Office of Historic Preservation, P.O. Box 176, Jefferson City, Missouri 65101

## HISTORIC INVENTORY

JA AS-017-080

1 No		4. Present Name(s) 3643 Campbell Street		1 No
2 County Jackson		5. Other Name(s)		
3 Location of Negatives Historic Kansas City Foundation				
6 Specific Location  3643 Campbell Street		16. Thematic Category Architecture		2 County Jackson
7 City or Town If Rural, Township & Vicinity Kansas City, Missouri		17 Date(s) or Period 1906		
8 Site Plan with North Arrow East 36th Street		18 Style or Design Vernacular		
		19 Architect or Engineer		4 Present Name(s) 3643 Campbell Street
		20 Contractor or Builder		
		21. Original Use, if apparent Residence		
		22 Present Use Residence		
9 Coordinates UTM Lat C. 15/363190/4324000 Long D. 15/363250/4324810		23 Ownership Public <input type="checkbox"/> Private <input checked="" type="checkbox"/>		5 Other Name(s)
10 Site <input type="checkbox"/> Building <input checked="" type="checkbox"/> Structure <input type="checkbox"/> Object <input type="checkbox"/>		24. Owner's Name & Address, if known Vigliano, Oscar J & Karen 3643 Campbell, KCMO 64109		
11. On National Register? Yes <input type="checkbox"/> No <input checked="" type="checkbox"/>		25. Open to Public? Yes <input type="checkbox"/> No <input checked="" type="checkbox"/>		
12 Is It Eligible? Yes <input type="checkbox"/> No <input type="checkbox"/>		26. Local Contact Person or Organization Historic Kansas City Foundation		
13 Part of Estab Hist Dist? Yes <input type="checkbox"/> No <input checked="" type="checkbox"/>		14. District Potent'l? Yes <input type="checkbox"/> No <input type="checkbox"/>		5 Other Name(s)
15 Name of Established District		27. Other Surveys in Which Included None		
42. Further Description of Important Features Dormer in front with bellcast gable. Hip roof on porch.		28. No. of Stories 2 1/2		
		29. Basement? Yes <input checked="" type="checkbox"/> No <input type="checkbox"/>		
		30. Foundation Material Stone		5 Other Name(s)
		31. Wall Construction Frame & stone		
		32. Roof Type & Material Hip; comp shingle		
		33. No. of Bays Front 2 Side 3		
		34. Wall Treatment Clapboard		5 Other Name(s)
		35. Plan Shape Rect.		
		36. Changes (Explain in #42) Addition <input type="checkbox"/> Altered <input type="checkbox"/> Moved <input type="checkbox"/>		
		37. Condition Interior Unknown Exterior Good		
		38. Preservation Underway? Yes <input type="checkbox"/> No <input checked="" type="checkbox"/>		5 Other Name(s)
		39. Endangered? By What? Yes <input type="checkbox"/> No <input checked="" type="checkbox"/>		
		40. Visible from Public Road? Yes <input checked="" type="checkbox"/> No <input type="checkbox"/>		
		41. Distance from and Frontage on Road Approx		
43. History and Significance Contributes to character of this neighborhood.				
44. Description of Environment and Outbuildings				
45. Sources of Information Site visit. Kansas City Water Permit 31292				
46. Prepared by Joan L Michalak				
47. Organization Historic Kansas City Foundation				
48. Date 8/31/78 49. Revision Date(s)				




183

Office of Historic Preservation, P.O. Box 176, Jefferson City, Missouri 65101

## HISTORIC INVENTORY

JA-AS-017-081

1 No		4 Present Name(s) Residence, 3644 Campbell Street		1 No
2 County Jackson		5 Other Name(s)		
3 Location of Negatives Historic Kansas City Foundation				
6 Specific Location 3644 Campbell Street		16. Thematic Category Architecture	28. No. of Stories 1 1/2	2 County Jackson
7 City or Town If Rural, Township & Vicinity Kansas City, Missouri		17 Date(s) or Period 1908	29. Basement? Yes <input checked="" type="checkbox"/> No <input type="checkbox"/>	
8 Site Plan with North Arrow East 36th Street 		18 Style or Design Colonial Revival	30. Foundation Material Cut stone	
		19. Architect or Engineer Unknown	31. Wall Construction Frame	4 Present Name(s) Residence, 3644 Campbell Street
		20. Contractor or Builder Unknown	32. Roof Type & Material Gable; comp shingles	
		21. Original Use, if apparent Residence	33. No. of Bays Front 3 Side 5	
		22 Present Use Residence	34. Wall Treatment Painted	
		23. Ownership R Public <input type="checkbox"/> Private <input checked="" type="checkbox"/>	35. Plan Shape Rect.	
9 Coordinates UTM A. 15/363990/4324780 B. 15/363980/4324000 C. 15/363190/4324000 D. 15/363250/4324810		24. Owner's Name & Address, if known McDonna, Mary E et al; c/o Helen McDonna, 3644 Campbell South Door KMO 64109	36. Changes (Explain in #42) Addition: <input type="checkbox"/> Altered: <input type="checkbox"/> Moved: <input type="checkbox"/>	
10 Site <input type="checkbox"/> Building <input checked="" type="checkbox"/> Structure <input type="checkbox"/> Object <input type="checkbox"/>		25. Open to Public? Yes <input type="checkbox"/> No <input checked="" type="checkbox"/>	37. Condition Interior Unknown Exterior Good	
11. On National Register? Yes <input type="checkbox"/> No <input checked="" type="checkbox"/>		26. Local Contact Person or Organization Historic Kansas City Foundation	38. Preservation Underway? Yes <input type="checkbox"/> No <input checked="" type="checkbox"/>	
12 Is It Eligible? Yes <input type="checkbox"/> No <input type="checkbox"/>		27. Other Surveys in Which Included None	39. Endangered? By What? Yes <input type="checkbox"/> No <input checked="" type="checkbox"/>	
13 Part of Estab Hist Dist? Yes <input type="checkbox"/> No <input checked="" type="checkbox"/>			40. Visible from Public Road? Yes <input checked="" type="checkbox"/> No <input type="checkbox"/>	
14. District Potent'l? Yes <input type="checkbox"/> No <input type="checkbox"/>			41. Distance from and Frontage on Road Approx	
15 Name of Established District				
42. Further Description of Important Features Borch across front, beneath 2nd story archway; dormer windows in center of south roof slope.				
43 History and Significance This house contributes to the overall architectural quality of the historic district.				
44 Description of Environment and Outbuildings				
45 Sources of Information Site visit. Kansas City Water Permit #30274				
46. Prepared by Milton F. Perry 47. Organization Historic Kansas City Foundation 48. Date 7/30/77 49. Revision Date(s) 8/31/78				






234

Office of Historic Preservation, P.O. Box 176, Jefferson City, Missouri 65101

## HISTORIC INVENTORY

JA-AS-017-082

1. No		4. Present Name(s) Residence 3647 Campbell Street		1. No
2. County Jackson		5. Other Name(s)		
3. Location of Negatives Historic Kansas City Foundation				
6. Specific Location 3647 Campbell		16. Thematic Category Architecture	28. No. of Stories 2 1/2	2. County Jackson
7. City or Town II Rural, Township & Vicinity Kansas City, Missouri		17. Date(s) or Period 1909	29. Basement? Yes <input checked="" type="checkbox"/> No <input type="checkbox"/>	
8. Site Plan with North Arrow E. 36th Street Campbell Gleed Terrace		18. Style or Design Vernacular	30. Foundation Material Stone	
		19. Architect or Engineer	31. Wall Construction Frame	4. Present Name(s) Residence, 3647 Campbell Street
		20. Contractor or Builder L. C. Watson	32. Roof Type & Material Gable; Comp. Shingles	
		21. Original Use, if apparent Residence	33. No. of Bays Front 2 Side 3	
		22. Present Use Residence	34. Wall Treatment Wood Shingles	5. Other Name(s)
		23. Ownership Public <input type="checkbox"/> Private <input checked="" type="checkbox"/>	35. Plan Shape Rectangular	
		24. Owner's Name & Address, if known Moore, Keith L. 3647 Campbell, K.C.MO. 64109	36. Changes (Explain in #42) Addition <input type="checkbox"/> Altered <input type="checkbox"/> Moved <input type="checkbox"/>	
9. Coordinates UTM Lat C. 15/363190/4324000 Long D. 15/363250/4324810		25. Open to Public? Yes <input type="checkbox"/> No <input checked="" type="checkbox"/>	37. Condition Interior Unknown Exterior Good	
10. Site <input type="checkbox"/> Building <input checked="" type="checkbox"/> Structure <input type="checkbox"/> Object <input type="checkbox"/>		26. Local Contact Person or Organization Historic Kansas City Foundation	38. Preservation Underway? Yes <input type="checkbox"/> No <input checked="" type="checkbox"/>	
11. On National Register? Yes <input type="checkbox"/> No <input checked="" type="checkbox"/>		27. Other Surveys in Which Included None	39. Endangered? By What? Yes <input type="checkbox"/> No <input checked="" type="checkbox"/>	
13. Part of Estab Hist. Dist? Yes <input type="checkbox"/> No <input checked="" type="checkbox"/>			40. Visible from Public Road? Yes <input checked="" type="checkbox"/> No <input type="checkbox"/>	
14. District Potent'l? Yes <input type="checkbox"/> No <input type="checkbox"/>			41. Distance from and Frontage on Road Approx	
15. Name of Established District				
42. Further Description of Important Features Half-timber decoration in peak. Windows 8 over one; off set porch at southeast corner.				
43. History and Significance				
44. Description of Environment and Outbuildings				
45. Sources of Information Site visit. Kansas City Building Permit #23839 Kansas City Water Permit #38687				
46. Prepared by Joan Michalak				
47. Organization Historic Kansas City Foundation				
48. Date 8/31/78				49. Revision Date(s)




184

Office of Historic Preservation, P.O. Box 176, Jefferson City, Missouri 65101

## HISTORIC INVENTORY

JA-AS-017-083

1 No		4 Present Name(s) 3648 Campbell Street		1 No	
2 County Jackson		5 Other Name(s) George E. Esterle		2 County Jackson	
3 Location of Negatives Historic Kansas City Foundation				4 Present Name(s) 3648 Campbell Street	
6 Specific Location 3648 Campbell Street		16 Thematic Category Architecture		28 No. of Stories 2½	
7 City or Town If Rural, Township & Vicinity Kansas City, Missouri		17 Date(s) or Period 1910		29 Basement? Yes <input checked="" type="checkbox"/> No <input type="checkbox"/>	
8 Site Plan with North Arrow 		18 Style or Design Vernacular		30 Foundation Material stone	
		19 Architect or Engineer Unknown		31 Wall Construction frame	
		20 Contractor or Builder W.C. Robinson		32 Roof Type & Material gable; comp.shingle	
		21 Original Use, if apparent Residence		33 No. of Bays Front 2 Side 3	
		22 Present Use Residence		34 Wall Treatment stone & clapboard	
		23 Ownership Public <input type="checkbox"/> Private <input checked="" type="checkbox"/>		35 Plan Shape	
9 Coordinates Lat Long		24 Owner's Name & Address, if known Thomason, Alta Rea et.al., 3648 Campbell St., Kansas City, Mo. 64109		36 Changes (Explain in #42) Addition <input type="checkbox"/> Altered <input type="checkbox"/> Moved <input type="checkbox"/>	
A. 15/363990/4324780 B. 15/363980/4324000 C. 15/363190/4324000 D. 15/363250/4324810		25 Open to Public? Yes <input type="checkbox"/> No <input checked="" type="checkbox"/>		37 Condition Interior Unknown Exterior Good	
10 Site <input type="checkbox"/> Building <input checked="" type="checkbox"/> Structure <input type="checkbox"/> Object <input type="checkbox"/>		26 Local Contact Person or Organization Historic Kansas City Foundation		38 Preservation Underway? Yes <input type="checkbox"/> No <input checked="" type="checkbox"/>	
11 On National Register? Yes <input type="checkbox"/> No <input checked="" type="checkbox"/>		27 Other Surveys in Which Included None		39 Endangered? By What? Yes <input type="checkbox"/> No <input checked="" type="checkbox"/>	
12 Is It Eligible? Yes <input type="checkbox"/> No <input type="checkbox"/>				40 Visible from Public Road? Yes <input checked="" type="checkbox"/> No <input type="checkbox"/>	
13 Part of Estab Hist Dist? Yes <input type="checkbox"/> No <input checked="" type="checkbox"/>				41 Distance from and Frontage on Road A.	
14 District Potent'l? Yes <input type="checkbox"/> No <input type="checkbox"/>					
15 Name of Established District					
42 Further Description of Important Features Unusually large dormer in front with a returned gable roof; bay window in second story; pilasters at corners; brackets under eaves.					
43 History and Significance Another variant on the "shirtwaist" style house; contributes to the overall quality of the neighborhood.					
44 Description of Environment and Outbuildings					
45 Sources of Information Site visit. Kansas City Water Permit #10401 Kansas City Building Permit #26477 1911 Kansas City Directory					
46 Prepared by Joan Michalak					
47 Organization Historic Kansas City Foundation					
48 Date 8/31/78					
49 Revision Date(s)					

5 Other Name(s)  
Geo. E. Esterle



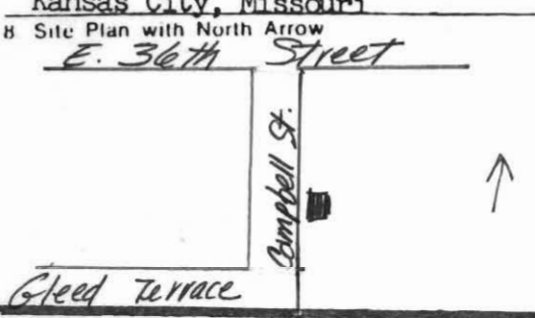



235

Office of Historic Preservation, P.O. Box 176, Jefferson City, Missouri 65101

## HISTORIC INVENTORY

JA-AS-017-084

1 No		4. Present Name(s) 3651 Campbell Street		1. No	
2 County Jackson		5. Other Name(s)		2. County Jackson	
3 Location of Negatives Historic Kansas City Foundation				4. Present Name(s) 3651 Campbell Street	
6 Specific Location 3651 Campbell Street		16. Thematic Category Architecture		28. No. of Stories 2 1/2	
7 City or Town If Rural, Township & Vicinity Kansas City, Missouri		17 Date(s) or Period 1909		29. Basement? Yes <input checked="" type="checkbox"/> No <input type="checkbox"/>	
8 Site Plan with North Arrow 		18. Style or Design Modified Bungalow		30. Foundation Material Stone	
		19. Architect or Engineer		31. Wall Construction Frame	
		20. Contractor or Builder S. H. Price		32. Roof Type & Material Cross gables; comp. shingle	
		21. Original Use, if apparent		33. No. of Bays Front 2 Side 2	
		22. Present Use		34. Wall Treatment Stucco	
		23. Ownership Public <input type="checkbox"/> Private <input checked="" type="checkbox"/>		35. Plan Shape Rect	
9 Coordinates Lat Long A. 15/363990/4324780 B. 15/363980/4324000 C. 15/363190/4324000 D. 15/363250/4324810		24. Owner's Name & Address, if known Gilworth, John R & wf 3651 Campbell, KCMO 64109		36. Changes (Explain in #42) Addition <input type="checkbox"/> Moved <input type="checkbox"/>	
10 Site <input type="checkbox"/> Building <input checked="" type="checkbox"/> Structure <input type="checkbox"/> Object <input type="checkbox"/>		25. Open to Public? Yes <input type="checkbox"/> No <input checked="" type="checkbox"/>		37. Condition Interior Unknown Exterior Good	
11. On National Register? Yes <input type="checkbox"/> No <input checked="" type="checkbox"/>		26. Local Contact Person or Organization Historic Kansas City Foundation		38. Preservation Underway? Yes <input type="checkbox"/> No <input checked="" type="checkbox"/>	
12. Is It Eligible? Yes <input type="checkbox"/> No <input type="checkbox"/>		27. Other Surveys in Which Included None		39. Endangered? By What? Yes <input type="checkbox"/> No <input checked="" type="checkbox"/>	
13. Part of Estab Hist Dist? Yes <input type="checkbox"/> No <input checked="" type="checkbox"/>				40. Visible from Public Road? Yes <input checked="" type="checkbox"/> No <input type="checkbox"/>	
14. District Potent'l? Yes <input type="checkbox"/> No <input type="checkbox"/>				41. Distance from and Frontage on Road Approx	
15. Name of Established District					
42. Further Description of Important Features Cross intersecting gables; exposed rafters, brackets under eaves; pilaster strips at corners on first story.				5. Other Name(s) 	
43. History and Significance Contributes to overall quality of the neighborhood. This house was originally addressed as 3649 Campbell Street.					
44. Description of Environment and Outbuildings					
45. Sources of Information Site visit. Kansas City Water Permit 41165 Kansas City Building Permit 24942				46. Prepared by Joan L. Michalak	
				47. Organization Historic Kansas City Foundation	
				48. Date 8/31/78	
				49. Revision Date(s)	



## HISTORIC INVENTORY

JA-AS-017-085

1 No		4. Present Name(s) 3652 Campbell Street		1 No 2. County Jackson
2 County Jackson		5. Other Name(s)		
3 Location of Negatives Historic Kansas City Foundation				
6 Specific Location  3652 Campbell Street		16. Thematic Category Architecture		28. No. of Stories 2½
7 City or Town If Rural, Township & Vicinity Kansas City, Missouri		17 Date(s) or Period 1912		
8 Site Plan with North Arrow  East 36th Street  Gleed Terrace		18 Style or Design Vernacular Craftsman		
		19 Architect or Engineer Unknown		29. Basement? Yes <input checked="" type="checkbox"/> No <input type="checkbox"/>
		20 Contractor or Builder W.C. Robinson		30. Foundation Material stone
		21. Original Use, if apparent Residence		31. Wall Construction stone & frame
		22 Present Use Residence		32. Roof Type & Material gable; comp. shingle
		23 Ownership Public <input type="checkbox"/> Private <input checked="" type="checkbox"/>		33. No. of Bays Front 2 Side 2
		24. Owner's Name & Address MCDONALD DANIEL J 3654 CAMPBELL KANSAS CITY MO 64109		34. Wall Treatment stone & weatherboard
9 Coordinates Lat Long A. 15/363990/4324780 B. 15/363980/4324000 C. 15/363190/4324000 D. 15/363250/4324810		25. Open to Public? Yes <input type="checkbox"/> No <input checked="" type="checkbox"/>		35. Plan Shape rectangular
10 Site <input type="checkbox"/> Building <input checked="" type="checkbox"/> Structure <input type="checkbox"/> Object <input type="checkbox"/>		26. Local Contact Person or Organization Historic Kansas City Foundation		36. Changes (Explain in #42) Addition <input type="checkbox"/> Altered <input type="checkbox"/> Moved <input type="checkbox"/>
11. On National Register? Yes <input type="checkbox"/> No <input checked="" type="checkbox"/>		27. Other Surveys in Which Included  None		37. Condition Interior Unknown Exterior Good
12 Is It Eligible? Yes <input type="checkbox"/> No <input type="checkbox"/>				38. Preservation Underway? Yes <input type="checkbox"/> No <input checked="" type="checkbox"/>
13 Part of Estab Hist. Dist.? Yes <input type="checkbox"/> No <input checked="" type="checkbox"/>				39. Endangered? By What? Yes <input type="checkbox"/> No <input checked="" type="checkbox"/>
14. District Potent'l? Yes <input type="checkbox"/> No <input type="checkbox"/>				40. Visible from Public Road? Yes <input checked="" type="checkbox"/> No <input type="checkbox"/>
15 Name of Established District				41. Distance from and Frontage on Road Approx
42. Further Description of Important Features Large gabled dormer in center front with decorative woodwork below gable; exposed rafters; brackets used under porch roof.				
43. History and Significance Contributes to the overall high quality of the architecture of this neighborhood.				
44. Description of Environment and Outbuildings				
45. Sources of Information Site visit. Kansas City Water Permit #47604 Kansas City Building Permit #28214				
46. Prepared by Joan Michalak				
47. Organization Historic Kansas City Foundation				
48. Date 8/31/78 49. Revision Date(s)				





## HISTORIC INVENTORY

JA-AS-017-086

1 No		4 Present Name(s)		1 No	
2 County Jackson		Residence 3654 Campbell Street		2 County Jackson	
3 Location of Negatives Historic K.C. Foundation		5 Other Name(s) Ellen F. Dayton Residence		4 Present Name(s) 3654 Campbell Street	
6 Specific Location 3654 Campbell Street		16 Thematic Category Architecture		28 No. of Stories 2 1/2	
7 City or Town If Rural, Township & Vicinity Kansas City, Missouri		17 Date(s) or Period 1907		29 Basement? Yes <input checked="" type="checkbox"/> No <input type="checkbox"/>	
8 Site Plan with North Arrow		18 Style or Design Vernacular		30 Foundation Material Stone	
		19 Architect or Engineer		31 Wall Construction Frame & Stone	
9 Coordinates UTM Lat Long		20 Contractor or Builder		32 Roof Type & Material Gable: Comp. Shingles	
10 Site Building X Structure I Object I		21 Original Use, if apparent Residence		33 No. of Bays Front 2 Side 2	
11 On National Register? Yes <input type="checkbox"/> No <input checked="" type="checkbox"/>		22 Present Use Residence		34 Wall Treatment Painted Wooden Shingles	
12 Is It Eligible? Yes <input type="checkbox"/> No <input type="checkbox"/>		23 Ownership Public <input type="checkbox"/> Private <input checked="" type="checkbox"/>		35 Plan Shape Rect.	
13 Part of Estab Hist Dist? Yes <input type="checkbox"/> No <input type="checkbox"/>		24 Owner's Name & Address MCDONALD DANIEL J 3654 CAMPBELL KANSAS CITY MO 64109		36 Changes (Explain in #42) Addition <input type="checkbox"/> Altered <input type="checkbox"/> Moved <input type="checkbox"/>	
14 District Potent'l? Yes <input type="checkbox"/> No <input type="checkbox"/>		25 Open to Public? Yes <input type="checkbox"/> No <input checked="" type="checkbox"/>		37 Condition Interior Unknown Exterior Good	
15 Name of Established District		26 Local Contact Person or Organization		38 Preservation Underway? Yes <input type="checkbox"/> No <input checked="" type="checkbox"/>	
42 Further Description of Important Features		27 Other Surveys in Which Included None		39 Endangered? By What? Yes <input type="checkbox"/> No <input checked="" type="checkbox"/>	
<p>Gable has a slight bell curve. Leaded glass windows flank the entrance.</p>				40 Visible from Public Road? Yes <input checked="" type="checkbox"/> No <input type="checkbox"/>	
43 History and Significance		41 Distance from and Frontage on Road		5 Other Name(s) Ellen F. Dayton Residence	
<p>Contributes to overall quality of neighborhood.</p>		44 Description of Environment and Outbuildings Sleeping porch and garage added 1913.			
45 Sources of Information Site Visit Kansas City Water Permit #32448 Kansas City Building Permit #54417 1908 Kansas City Directory		46 Prepared by Joan Michalak		47 Organization Historic K.C. Foundation	
		48 Date 8/31/78		49 Revision Date(s)	




236

Office of Historic Preservation, P.O. Box 176, Jefferson City, Missouri 65101



## HISTORIC INVENTORY

JA-AS-017-087

1 No		4 Present Name(s) 3655 Campbell Street		1 No
2 County Jackson		5 Other Name(s) R.F. Crawford Residence		
3 Location of Negatives Historic Kansas City Foundation				
6 Specific Location 3655 Campbell Street		16 Thematic Category Architecture	28 No. of Stories 2 1/2	2 County Jackson
7 City or Town If Rural, Township & Vicinity Kansas City, Missouri		17 Date(s) or Period 1909	29 Basement? Yes <input checked="" type="checkbox"/> No <input type="checkbox"/>	
8 Site Plan with North Arrow 		18 Style or Design Colonial Revival	30 Foundation Material Cut Stone	
		19 Architect or Engineer E.P. Madorie	31 Wall Construction Frame & Brick	4 Present Name(s) 3655 Campbell St.
		20 Contractor or Builder E.P. Madorie	32 Roof Type & Material Gable; Comp. shingles	
		21 Original Use, if apparent Residence	33 No. of Bays Front 3 Side 3	
		22 Present Use Residence	34 Wall Treatment Brick	5 Other Name(s) R.F. Crawford Residence
		23 Ownership Public <input type="checkbox"/> Private <input checked="" type="checkbox"/>	35 Plan Shape Rectangular	
		24 Owner's Name & Address, if known Sumnicht, William R. 3632 Campbell Kansas City, Mo. 64109	36 Changes (Explain in #42) Addition <input type="checkbox"/> Altered <input type="checkbox"/> Moved <input type="checkbox"/>	
9 Coordinates Lat C. 15/363190/4324000 Long D. 15/363250/4324810		25 Open to Public? Yes <input type="checkbox"/> No <input checked="" type="checkbox"/>	37 Condition Interior Unknown Exterior Good	
10 Site <input type="checkbox"/> Building <input checked="" type="checkbox"/> Structure <input type="checkbox"/> Object <input type="checkbox"/>		26 Local Contact Person or Organization Historic Kansas City Foundation	38 Preservation Underway? Yes <input type="checkbox"/> No <input checked="" type="checkbox"/>	
11 On National Register? Yes <input type="checkbox"/> No <input checked="" type="checkbox"/>		27 Other Surveys in Which Included None	39 Endangered? By What? Yes <input type="checkbox"/> No <input checked="" type="checkbox"/>	
12 Is It Eligible? Yes <input type="checkbox"/> No <input type="checkbox"/>			40 Visible from Public Road? Yes <input checked="" type="checkbox"/> No <input type="checkbox"/>	
13 Part of Estab Hist Dist? Yes <input type="checkbox"/> No <input checked="" type="checkbox"/>			41 Distance from and Frontage on Road Ap	
14 District Potent'l? Yes <input type="checkbox"/> No <input type="checkbox"/>				
15 Name of Established District				
42 Further Description of Important Features Porch in center of facade with strongly projecting gable and wooden brackets; three dormers in roof slope each with same gable treatment as front porch; 12 over 1 windows. Large white stone lintels over windows. Porch railing has classically shaped turned wooden balusters.				
43 History and Significance A well preserved house designed by one of Kansas City's prominent architects.				
44 Description of Environment and Outbuildings 1918 sleeping porch added (Building Permit #64234) 1920 garage built on rear of property (Building Permit #68375)				
45 Sources of Information Site visit. 1910 K.C., Directory		46 Prepared by Joan Michalak 47 Organization Historic Kansas City Foundation 48 Date 8/31/78 49 Revision Date(s)		
K.C. Building Permit #9183 K.C. Water Permit #38832 Western Contractor, March 17, 1909, p. 10.				



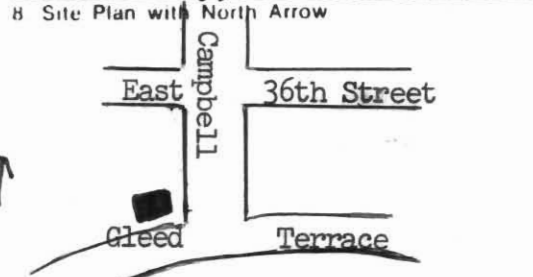



1 No		4 Present Name(s) 3659 Campbell Street		1. No 2. County Jackson
2 County Jackson		5. Other Name(s)		
3 Location of Negatives Historic Kansas City Foundation				
6 Specific Location 3659 Campbell Street		16. Thematic Category Architecture	28. No. of Stories 2 1/2	4. Present Name(s) 3659 Campbell Street
7 City or Town If Rural, Township & Vicinity Kansas City, Missouri		17 Date(s) or Period 1911	29. Basement? Yes <input checked="" type="checkbox"/> No <input type="checkbox"/>	
8 Site Plan with North Arrow 		18. Style or Design Modified Bungalow	30. Foundation Material Stone	
		19. Architect or Engineer E.P. Madorie	31. Wall Construction Frame & Brick	5. Other Name(s)
		20. Contractor or Builder E.P. Madorie	32. Roof Type & Material Gable; comp. shingle	
		21. Original Use, if apparent Residence	33. No. of Sides Front 2 Side 2	
		22. Present Use Residence	34. Wall Treatment Stucco & Brick	
		23. Ownership Public <input type="checkbox"/> Private <input checked="" type="checkbox"/>	35. Plan Shape Rect.	
9 Coordinates UTM Lat C. 15/363190/4324000 Long D. 15/363250/4324810		24. Owner's Name & Address, if known Armer, Larry & Kim 5733 Grand K.C., MO 64113	36. Changes (Explain in #42) Addition: <input type="checkbox"/> Altered: <input type="checkbox"/> Moved: <input type="checkbox"/>	
10 Site: <input type="checkbox"/> Building <input checked="" type="checkbox"/> Structure: <input type="checkbox"/> Object: <input type="checkbox"/>		25. Open to Public? Yes <input type="checkbox"/> No <input checked="" type="checkbox"/>	37. Condition Interior Unknown Exterior Good	
11. On National Register? Yes <input type="checkbox"/> No <input checked="" type="checkbox"/>		26. Local Contact Person or Organization Historic Kansas City Foundation	38. Preservation Underway? Yes <input type="checkbox"/> No <input checked="" type="checkbox"/>	
12. Is It Eligible? Yes <input type="checkbox"/> No <input type="checkbox"/>		27. Other Surveys in Which Included None	39. Endangered? By What? Yes <input type="checkbox"/> No <input checked="" type="checkbox"/>	
13. Part of Estab. Hist. Dist.? Yes <input type="checkbox"/> No <input checked="" type="checkbox"/>			40. Visible from Public Road? Yes <input checked="" type="checkbox"/> No <input type="checkbox"/>	
14. District Potent'l? Yes <input type="checkbox"/> No <input type="checkbox"/>			41. Distance from and Frontage on Road Approx	
15 Name of Established District				
42. Further Description of Important Features Two dormers, one intersects eave and the other is set in the roof slope; exposed rafters; very large front porch offset on northwest corner.				
43. History and Significance Contributes to the character of the neighborhood. This house was originally addressed at 3657 Campbell Street.				
44. Description of Environment and Outbuildings				
45. Sources of Information Site visit. K.C. Water Permit #45165 K.C. Building Permit # 26729			46. Prepared by Joan Michalak 47. Organization Historic Kansas City Foundation 48. Date 8/31/78 49. Revision Date(s)	



## HISTORIC INVENTORY

JA-AS-017-089

1 No		4. Present Name(s)		1 No 2 County Jackson
2 County Jackson		Residence, 3660 Campbell Street		
3 Location of Negatives Historic Kansas City Foundation		5. Other Name(s)		
6 Specific Location 3660 Campbell Street		16. Thematic Category Architecture		2. County Jackson
7 City or Town If Rural, Township & Vicinity Kansas City, Missouri		17 Date(s) or Period 1908		
8 Site Plan with North Arrow 		18 Style or Design Modified Colonial Revival		
		19. Architect or Engineer Unknown		4. Present Name(s) Residence, 3660 Campbell Street
		20. Contractor or Builder Pelletier Building & Roofing Co.		
		21. Original Use, if apparent Residence		
9 Coordinates Lat C. 15/363190/4324000 Long D. 15/363250/4324810		22. Present Use Residence		
10 Site Building <input checked="" type="checkbox"/> Structure <input type="checkbox"/> Object <input type="checkbox"/>		23. Ownership Public <input type="checkbox"/> Private <input checked="" type="checkbox"/>		
11. On National Register? Yes <input type="checkbox"/> No <input checked="" type="checkbox"/>		24. Owner's Name & Address, if known		
12 Is Eligible? Yes <input type="checkbox"/> No <input type="checkbox"/>		25. Open to Public? Yes <input type="checkbox"/> No <input checked="" type="checkbox"/>		
13 Part of Estab. Hist. Dist.? Yes <input type="checkbox"/> No <input checked="" type="checkbox"/>		26. Local Contact Person or Organization Historic Kansas City Foundation		
14. District Potent'l? Yes <input type="checkbox"/> No <input type="checkbox"/>		27. Other Surveys in Which Included None		
15 Name of Established District		28. No. of Stories 2 1/2		
42. Further Description of Important Features  Gabled pediment over projecting front bay and entrance flanked by dormers; small arched porch above entrance; two stone inside chimneys at south end; one in north.		29. Basement? Yes <input checked="" type="checkbox"/> No <input type="checkbox"/>		
		30. Foundation Material Cut stone		
		31. Wall Construction Cut stone		
		32. Roof Type & Material Gable; comp. shingles		
		33. No. of Bays Front 5 Side 3		
		34. Wall Treatment Natural		
		35. Plan Shape Rect.		
		36. Changes (Explain in #42) Addition <input type="checkbox"/> Altered <input type="checkbox"/> Moved <input type="checkbox"/>		
		37. Condition Interior Unknown Exterior Good		
		38. Preservation Underway? Yes <input type="checkbox"/> No <input checked="" type="checkbox"/>		
		39. Endangered? By What? Yes <input type="checkbox"/> No <input checked="" type="checkbox"/>		
		40. Visible from Public Road? Yes <input checked="" type="checkbox"/> No <input type="checkbox"/>		
		41. Distance from and Frontage on Road Approx 100' x 30'		
				
43. History and Significance		46. Prepared by Milton F. Perry		5. Other Name(s)
44. Description of Environment and Outbuildings  Sited on lot at southeast corner of Campbell Street and Gleed Terrace.		47. Organization Historic Kansas City Foundation		
45. Sources of Information Site visit.  Kansas City Water Permit #36899		48. Date 7/30/77		
		49. Revision Date(s)		



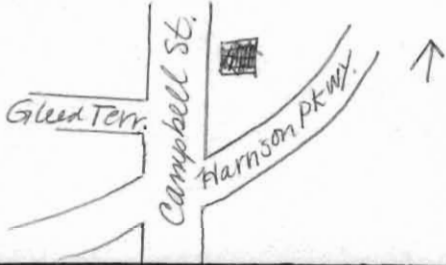



238

Office of Historic Preservation, P.O. Box 176, Jefferson City, Missouri 65101

## HISTORIC INVENTORY

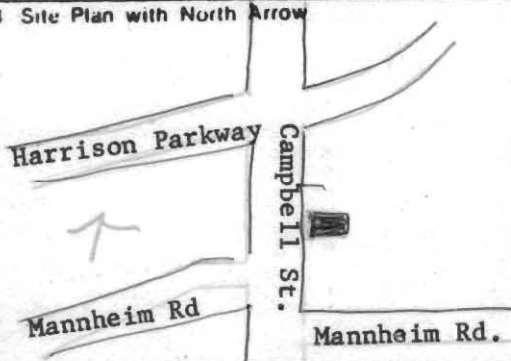
JA-AS-017-090

1. No		4. Present Name(s) 3661 Campbell Street		1. No	
2. County Jackson		5. Other Name(s) W.H. Gray Residence		2. County Jackson	
3. Location of Negatives Historic Kansas City Foundation				4. Present Name(s) 3661 Campbell Street	
6. Specific Location 3661 Campbell Street		16. Thematic Category Architecture		28. No. of Stories 1½	
7. City or Town Kansas City, Missouri		17. Date(s) or Period 1907		29. Basement? Yes <input checked="" type="checkbox"/> No <input type="checkbox"/>	
8. Site Plan with North Arrow 		18. Style or Design Modified Colonial Revival		30. Foundation Material Stone	
		19. Architect or Engineer Unknown		31. Wall Construction Stone	
		20. Contractor or Builder Unknown		32. Roof Type & Material Bell cast gable; shingle	
		21. Original Use, if apparent Residence		33. No. of Bays Front 3 Side 2	
		22. Present Use Residence		34. Wall Treatment Natural stone	
		23. Ownership Public <input type="checkbox"/> Private <input checked="" type="checkbox"/>		35. Plan Shape Rectangular	
9. Coordinates Lat C. 15/363190/4324000 Long D. 15/363250/4324810		24. Owner's Name & Address, if known Armstrong, Everett Lee 3661 Campbell St. Kansas City, Mo. 64109		36. Changes (Explain in #42) Addition <input type="checkbox"/> Altered <input type="checkbox"/> Moved <input type="checkbox"/>	
10. Site <input type="checkbox"/> Building <input checked="" type="checkbox"/> Structure <input type="checkbox"/> Object <input type="checkbox"/>		25. Open to Public? Yes <input type="checkbox"/> No <input checked="" type="checkbox"/>		37. Condition Interior Unknown Exterior Good	
11. On National Register? Yes <input type="checkbox"/> No <input checked="" type="checkbox"/>		26. Local Contact Person or Organization Historic Kansas City Foundation		38. Preservation Underway? Yes <input type="checkbox"/> No <input checked="" type="checkbox"/>	
12. Is II Eligible? Yes <input type="checkbox"/> No <input type="checkbox"/>		27. Other Surveys in Which Included None		39. Endangered? By What? Yes <input type="checkbox"/> No <input checked="" type="checkbox"/>	
13. Part of Estab. Hist. Dist.? Yes <input type="checkbox"/> No <input checked="" type="checkbox"/>				40. Visible from Public Road? Yes <input checked="" type="checkbox"/> No <input type="checkbox"/>	
14. District Potent'l? Yes <input type="checkbox"/> No <input type="checkbox"/>				41. Distance from and Frontage on Road Approx	
15. Name of Established District				5. Photo 	
42. Further Description of Important Features Three dormers, full length porch along south facade supported by stone pillars; stucco half timber addition east side; basement garage west side.					
43. History and Significance Garage added 1911; sleeping porch added 1918. Contributes to the architectural integrity of the neighborhood.					
44. Description of Environment and Outbuildings Northeast corner of Campbell and Harrison Parkway. Overlooks parkway. Situated atop slight rise.					
45. Sources of Information Site visit. K.C. Water Permit # 32439 K.C. Building Permit #49605 (1911) K.C. Building Permit # 64112 (1918)				46. Prepared by Joan Michalak 47. Organization Historic Kansas City Foundation 48. Date 8/31/78 49. Revision Date(s)	



Office of Historic Preservation, P.O. Box 176, Jefferson City, Missouri 65101  
**HISTORIC INVENTORY**

JA-AS-017-091

1 No		4 Present Name(s)		1 No	
2 County Jackson		Residence 3741 Campbell Street		2 County Jackson	
3 Location of Negatives Historic K.C. Foundation		5 Other Name(s) W. K. Barnby Residence		4 Present Name(s) Residence 3741 Campbell Street	
6 Specific Location 3741 Campbell Street		16 Thematic Category Architecture		28 No of Stories 2 1/2	
7 City or Town If Rural, Township & Vicinity Kansas City, Missouri		17 Date(s) or Period 1907		29 Basement? Yes <input checked="" type="checkbox"/> No <input type="checkbox"/>	
8 Site Plan with North Arrow 		18 Style or Design Vernacular		30 Foundation Material Cut Stone	
9 Coordinates UTM Lat Long		19 Architect or Engineer Unknown		31 Wall Construction Brick	
10 Site Building <input checked="" type="checkbox"/> Structure <input type="checkbox"/> Object <input type="checkbox"/>		20 Contractor or Builder Unknown		32 Roof Type & Material Hip; Comp. Shingles	
11 On National Register? Yes <input type="checkbox"/> No <input checked="" type="checkbox"/>		21 Original Use, if apparent Residence		33 No. of Bays Front 3 Side 3	
12 Is It Eligible? Yes <input type="checkbox"/> No <input type="checkbox"/>		22 Present Use Residence		34 Wall Treatment Brick	
13 Part of Estab Hist Dist? Yes <input type="checkbox"/> No <input checked="" type="checkbox"/>		23 Ownership Public <input type="checkbox"/> Private <input checked="" type="checkbox"/>		35 Plan Shape Rect.	
14 District Potent'l? Yes <input type="checkbox"/> No <input type="checkbox"/>		24 Owner's Name & Address, if known King, Everett W & Dovie R 3741 Campbell KCMO 64109		36 Changes (Explain in #42) Addition <input type="checkbox"/> Altered <input type="checkbox"/> Moved <input type="checkbox"/>	
15 Name of Established District		25 Open to Public? Yes <input type="checkbox"/> No <input checked="" type="checkbox"/>		37 Condition Interior Unknown Exterior Good	
42 Further Description of Important Features Brick chimney is in middle of front side; no porches or covered entranceways.		26 Local Contact Person or Organization Historic K.C. Foundation		38 Preservation Underway? Yes <input type="checkbox"/> No <input checked="" type="checkbox"/>	
43 History and Significance Contributes to the character of the neighborhood.		27 Other Surveys in Which Included None		39 Endangered? By What? Yes <input type="checkbox"/> No <input checked="" type="checkbox"/>	
44 Description of Environment and Outbuildings Sited south of a park on a knoll above street. Landscaped with shrubs. Garage built 1914.		40 Visible from Public Road? Yes <input checked="" type="checkbox"/> No <input type="checkbox"/>		41 Distance from and Frontage on Road	
45 Sources of Information Site Visit Kansas City Building Permit #8515 and 56379 Kansas City Water Permit #34103 1908 Kansas City Directory		46 Prepared by Milton F. Perry		5 Other Name(s) W. K. Barnby Residence	
		47 Organization Historic K.C. Foundation			
		48 Date 7/30/77		49 Revision Date(s) 8/31/78	





240

Office of Historic Preservation, P.O. Box 176, Jefferson City, Missouri 65101

## HISTORIC INVENTORY

JA-AS-017-092

1 No		4 Present Name(s) 3743 Campbell Street		1 No	
2 County Jackson		5 Other Name(s) Charles A. Dayton Residence		2 County Jackson	
3 Location of Negatives Historic Kansas City Foundation				4 Present Name(s) 3743 Campbell Street	
6 Specific Location 3743 Campbell Street		16. Thematic Category Architecture		28. No. of Stories 2½	
7 City or Town If Rural, Township & Vicinity Kansas City, Missouri		17 Date(s) or Period 1908		29. Basement? Yes <input checked="" type="checkbox"/> No <input type="checkbox"/>	
8 Site Plan with North Arrow Campbell St. Manheim Road		18 Style or Design Vernacular		30. Foundation Material cut stone	
		19. Architect or Engineer Unknown		31. Wall Construction frame & stone	
		20. Contractor or Builder H.F. Winkelman		32. Roof Type & Material gable; comp. shingles	
		21. Original Use, if apparent Residence		33. No. of Bays Front 2 Side 4	
		22. Present Use Residence		34. Wall Treatment stone & painted shingles	
		23. Ownership Public <input type="checkbox"/> Private <input checked="" type="checkbox"/>		35. Plan Shape Rectangular	
9 Coordinates Lat C. 15/363190/4324000 Long D. 15/363250/4324810		24. Owner's Name & Address, if known King, Everett W. & Dovie R., 3741 Campbell St. Kansas City, Mo. 64109		36. Changes (Explain in #42) Addition <input type="checkbox"/> Altered <input type="checkbox"/> Moved <input type="checkbox"/>	
10 Site <input type="checkbox"/> Structure <input type="checkbox"/> Building <input checked="" type="checkbox"/> Object <input type="checkbox"/>		25. Open to Public? Yes <input type="checkbox"/> No <input checked="" type="checkbox"/>		37. Condition Interior Unknown Exterior Good	
11. On National Register? Yes <input type="checkbox"/> No <input checked="" type="checkbox"/>		26. Local Contact Person or Organization Historic Kansas City Foundation		38. Preservation Underway? Yes <input type="checkbox"/> No <input checked="" type="checkbox"/>	
12 Is It Eligible? Yes <input type="checkbox"/> No <input type="checkbox"/>		27. Other Surveys in Which Included None		39. Endangered? By What? Yes <input type="checkbox"/> No <input checked="" type="checkbox"/>	
13 Part of Estab. Hist. Dist.? Yes <input type="checkbox"/> No <input checked="" type="checkbox"/>				40. Visible from Public Road? Yes <input checked="" type="checkbox"/> No <input type="checkbox"/>	
14. District Potent'l? Yes <input type="checkbox"/> No <input type="checkbox"/>				41. Distance from and Frontage on Road Approv	
15 Name of Established District					
42. Further Description of Important Features Lower story of cut stone, upper story of wood shingle; porch across front; five-window bay projects over side entrance in middle of north side. Dormer in center of north roof slope; stone chimney on south side.					
43. History and Significance Interesting variation on the "shirtwaist style" house; contributes to the high quality of the neighborhood.					
44. Description of Environment and Outbuildings Driveway to rear garage along north side of house; garage added 1923.					
45. Sources of Information Site visit. Kansas City Water Permit #32872 Kansas City Building Permits #23087, 76816 1910 Kansas City Directory					
46. Prepared by Milton F. Perry					
47. Organization Historic Kansas City Foundation					
48. Date 8/31/78					
49. Revision Date(s)					

Charles A. Dayton Residence




189

Office of Historic Preservation, P.O. Box 176, Jefferson City, Missouri 65101

## HISTORIC INVENTORY

JA-AS-017-093

1 No		4 Present Name(s) Residence, 3800 Campbell Street		1 No	
2 County Jackson		5 Other Name(s)		2 County Jackson	
3 Location of Negatives Historic Kansas City Foundation				4 Present Name(s) Residence, 3800 Campbell Street	
6 Specific Location 3800 Campbell Street		16 Thematic Category Architecture		28 No. of Stories 2	
7 City or Town If Rural, Township & Vicinity Kansas City, Missouri		17 Date(s) or Period 1907		29 Basement? Yes <input checked="" type="checkbox"/> No <input type="checkbox"/>	
8 Site Plan with North Arrow 		18 Style or Design Prairie School		30 Foundation Material Cut stone	
		19 Architect or Engineer		31 Wall Construction Wood shingles over stone	
		20 Contractor or Builder		32 Roof Type & Material Hip; comp. shingles	
		21 Original Use, if apparent Residence		33 No. of Bays Front 3 Side 5	
		22 Present Use Residence		34 Wall Treatment Painted Shingles	
		23 Ownership Public <input type="checkbox"/> Private <input checked="" type="checkbox"/>		35 Plan Shape Rect.	
9 Coordinates Lat C. 15/363190/4324000 Long D. 15/363250/4324810		2 SPECK F ALLEN & KATHERINE B 3800 CAMPBELL KANSAS CITY MO 64109		36 Changes (Explain in #42) Addition: <input type="checkbox"/> Altered: <input type="checkbox"/> Moved: <input type="checkbox"/>	
10 Site <input type="checkbox"/> Structure <input type="checkbox"/> Building <input checked="" type="checkbox"/> Object <input type="checkbox"/>		25 Open to Public? Yes <input type="checkbox"/> No <input checked="" type="checkbox"/>		37 Condition Interior Unknown Exterior Good	
11 On National Register? Yes <input type="checkbox"/> No <input checked="" type="checkbox"/>		26 Local Contact Person or Organization Historic Kansas City Foundation		38 Preservation Underway? Yes <input type="checkbox"/> No <input checked="" type="checkbox"/>	
12 Is It Eligible? Yes <input type="checkbox"/> No <input type="checkbox"/>		27 Other Surveys in Which Included Hyde Park History (1977) Westport Tomorrow		39 Endangered? By What? Yes <input type="checkbox"/> No <input checked="" type="checkbox"/>	
13 Part of Estab. Hist. Dist.? Yes <input type="checkbox"/> No <input checked="" type="checkbox"/>				40 Visible from Public Road? Yes <input checked="" type="checkbox"/> No <input type="checkbox"/>	
14 District Potent'l? Yes <input type="checkbox"/> No <input type="checkbox"/>				41 Distance from and Frontage on Road Approx	
15 Name of Established District					
42 Further Description of Important Features Horizontal lines prevail; porch across front; several large windows, a total of 66 windows and 11 glass doors and five open air porches. 1919 sleeping porch.				Photo	
43 History and Significance Built as the show home for the Neosho Subdivision.					
44 Description of Environment and Outbuildings Sited on lot at northeast corner of Manheim Road and Campbell Streets. Four porches have been enclosed.					
45 Sources of Information Site visit. "Hyde Park History," Westport Tomorrow, 1977 Kansas City Water Permit 1655 Kansas City Building Permit 67007				46 Prepared by Milton F. Perry 47 Organization Historic Kansas City Foundation 48 Date 7/30/77 49 Revision Date(s) 8/31/78	





242

Office of Historic Preservation, P.O. Box 176, Jefferson City, Missouri 65101

## HISTORIC INVENTORY

JA-AS-617-094

1 No		4 Present Name(s) Residence, 3801 Campbell Street		1 No
2 County Jackson		5 Other Name(s)		
3 Location of Negatives Historic Kansas City Foundation				
6 Specific Location 3801 Campbell Street		16 Thematic Category Architecture	28 No. of Stories 2 1/2	2 County Jackson
7 City or Town If Rural, Township & Vicinity Kansas City, Missouri		17 Date(s) or Period 1909	29 Basement? Yes <input checked="" type="checkbox"/> No <input type="checkbox"/>	
8 Site Plan with North Arrow Manheim Road Campbell Street		18 Style or Design Vernacular	30 Foundation Material Stone	
		19 Architect or Engineer W. Birmingham	31 Wall Construction Frame	4 Present Name(s) Residence 3801 Campbell Street
		20 Contractor or Builder C. T. Brown	32 Roof Type & Material Hip; Tile	
		21 Original Use, if apparent Residence	33 No. of Bays Front 3 Side 3	
		22 Present Use Residence	34 Wall Treatment Stucco	
		23 Ownership Public <input type="checkbox"/> Private <input checked="" type="checkbox"/>	35 Plan Shape Rectangular	
9 Coordinates Lat Long C. 15/363190/4324000 D. 15/363250/4324810		24 BIGGAR JAMES W & ROSALIE A B 3801 CAMPBELL KANSAS CITY MO 64109	36 Changes (Explain in #42) Addition <input type="checkbox"/> Altered <input type="checkbox"/> Moved <input type="checkbox"/>	
10 Site <input type="checkbox"/> Building <input checked="" type="checkbox"/> Structure <input type="checkbox"/> Object <input type="checkbox"/>		25 Open to Public? Yes <input type="checkbox"/> No <input checked="" type="checkbox"/>	37 Condition Interior Unknown Exterior Good	
11 On National Register? Yes <input type="checkbox"/> No <input checked="" type="checkbox"/>		26 Local Contact Person or Organization Historic Kansas City Foundation	38 Preservation Underway? Yes <input type="checkbox"/> No <input checked="" type="checkbox"/>	
12 Is It Eligible? Yes <input type="checkbox"/> No <input type="checkbox"/>		27 Other Surveys in Which Included None	39 Endangered? By What? Yes <input type="checkbox"/> No <input checked="" type="checkbox"/>	
13 Part of Estab Hist Dist? Yes <input type="checkbox"/> No <input checked="" type="checkbox"/>			40 Visible from Public Road? Yes <input checked="" type="checkbox"/> No <input type="checkbox"/>	
14 District Potent'l? Yes <input type="checkbox"/> No <input type="checkbox"/>			41 Distance from and Frontage on Road Approx	
15 Name of Established District				
42 Further Description of Important Features Two stone chimneys on either side of the house; the tile roof is unusual for this area.				
43 History and Significance Contributes to character of the neighborhood.				
44 Description of Environment and Outbuildings Garage built 1912				
45 Sources of Information Site visit. Kansas City Building Permit #24590 & #53562 Kansas City Water Permit #40677			46 Prepared by Joan Michalak 47 Organization Historic Kansas City Foundation 48 Date 8/31/78 49 Revision Date(s)	





243

Office of Historic Preservation, P.O. Box 176, Jefferson City, Missouri 65101  
**HISTORIC INVENTORY**

JAAS-017-095

1 No		4 Present Name(s) Residence 3805 Campbell Street		1 No
2 County Jackson		5 Other Name(s)		
3 Location of Negatives Historic K.C. Foundation				
6 Specific Location 3805 Campbell Street		16 Thematic Category Architecture	28. No. of Stories 2 1/2	2 County Jackson 4 Present Name(s) Residence 3805 Campbell Street
7 City or Town If Rural, Township & Vicinity Kansas City, Missouri		17 Date(s) or Period 1909	29. Basement? Yes <input checked="" type="checkbox"/> No <input type="checkbox"/>	
8 Site Plan with North Arrow Manheim Rd. Campbell Street Manheim Rd.		18 Style or Design Modified Colonial Revival	30. Foundation Material Stone	
		19. Architect or Engineer S. Frink	31. Wall Construction Stone and Frame	
		20 Contractor or Builder H. E. Braun	32. Roof Type & Material Gambrel; Comp. Shingles	
		21. Original Use, if apparent Residence	33. No. of Bays Front 3 Side 4	
		22 Present Use Residence	34. Wall Treatment Painted Stucco	
		23 Ownership Public <input type="checkbox"/> Private <input checked="" type="checkbox"/>	35. Plan Shape Rect.	
		24. Owner's Name & Address, if known Howard, Cynthia Lee 3805 Campbell, KCMO 64109	36. Changes (Explain in #42) Addition <input type="checkbox"/> Moved <input type="checkbox"/>	
9 Coordinates Lat Long		25. Open to Public? Yes <input type="checkbox"/> No <input checked="" type="checkbox"/>	37. Condition Interior Unknown Exterior Good	
10 Site Building <input checked="" type="checkbox"/> Structure <input type="checkbox"/> Object <input type="checkbox"/>		26. Local Contact Person or Organization Historic K. C. Foundation	38. Preservation Underway? Yes <input checked="" type="checkbox"/> No <input type="checkbox"/>	4 Present Name(s) Residence 3805 Campbell Street
11 On National Register? Yes <input type="checkbox"/> No <input checked="" type="checkbox"/>		27. Other Surveys in Which Included None	39. Endangered? By What? Yes <input type="checkbox"/> No <input checked="" type="checkbox"/>	
13 Part of Estab Hist Dist? Yes <input type="checkbox"/> No <input checked="" type="checkbox"/>			40. Visible from Public Road? Yes <input checked="" type="checkbox"/> No <input type="checkbox"/>	
14 District Potent'l? Yes <input checked="" type="checkbox"/> No <input type="checkbox"/>			41. Distance from and Frontage on Road	
15 Name of Established District				

42 Further Description of Important Features  
 Cross Gambrel roof; stone porch.

43 History and Significance  
 Cross gambrel houses are not usual in the survey area.

44 Description of Environment and Outbuildings  
 Lot above street grade

45 Sources of Information  
 Site Visit  
 Kansas City Water Permit #41426  
 Kansas City Building Permit #25083

46. Prepared by  
 Milton F. Perry  
 47. Organization  
 Historic K.C. Foundation  
 48. Date 7/31/77 49 Revision Date(s) 8/31/78







199

Office of Historic Preservation, P.O. Box 176, Jefferson City, Missouri 65101

## HISTORIC INVENTORY


JA-AS-017-096

1 No		4. Present Name(s) Residence, 3808 Campbell Street		1. No
2 County Jackson		5. Other Name(s)		
3 Location of Negatives Historic Kansas City Foundation				
6 Specific Location 3808 Campbell Street		16. Thematic Category Architecture		2. County Jackson
7 City or Town If Rural, Township & Vicinity Kansas City, Missouri		17 Date(s) or Period 1907		
8 Site Plan with North Arrow Manheim Road Campbell St. ↑		18 Style or Design Vernacular		
9 Coordinates Lat C. 15/363190/4324000 Long D. 15/363250/4324810		19 Architect or Engineer		4. Present Name(s) Residence, 3808 Campbell Street
10 Site: Building <input checked="" type="checkbox"/> Structure: Object <input type="checkbox"/>		20 Contractor or Builder		
11 On National Register? Yes <input type="checkbox"/> No <input checked="" type="checkbox"/>		21 Original Use, if apparent Residence		
12 Is It Eligible? Yes <input type="checkbox"/> No <input type="checkbox"/>		22 Present Use Residence		5. Other
13 Part of Estab Hist Dist? Yes <input type="checkbox"/> No <input checked="" type="checkbox"/>		23 Ownership Public <input type="checkbox"/> Private <input checked="" type="checkbox"/>		
14 District Potent'l? Yes <input type="checkbox"/> No <input type="checkbox"/>		24 Owner's Name & Address, if known LaBruyere, Judith C 9930 Truman Rd, Indep Mo 64052		
15 Name of Established District		25 Open to Public? Yes <input type="checkbox"/> No <input checked="" type="checkbox"/>		6. Other
42. Further Description of Important Features Three window shed dormer flanked by gabled dormer in center of front roof slope; beneath overhang is porch. A two story addition was made in 1912.		26 Local Contact Person or Organization Historic Kansas City Foundation		
43 History and Significance Gambrel roof houses of this type are not usual in the survey area.		27 Other Surveys in Which Included None		
44 Description of Environment and Outbuildings		28 No. of Stories 1 1/2		7. Other
45 Sources of Information Site visit. Kansas City Water Permit 32795 Building Permit 52422		29 Basement? Yes <input checked="" type="checkbox"/> No <input type="checkbox"/>		
46 Prepared by Milton F. Perry		30 Foundation Material Cut stone		
47 Organization Historic Kansas City Foundation		31 Wall Construction Frame and stone		8. Other
48 Date 7/30/77		32 Roof Type & Material Gambrel; comp. shingle		
49 Revision Date(s) 8/31/78		33 No. of Bays Front 5 Side 5		
46. Prepared by Milton F. Perry		34 Wall Treatment Painted shingles		9. Other
47. Organization Historic Kansas City Foundation		35 Plan Shape Rect.		
48. Date 7/30/77		36 Changes (Explain in #42) Addition: Moved		
49 Revision Date(s) 8/31/78		37 Condition Interior Unknown Exterior Good		10. Other
46. Prepared by Milton F. Perry		38 Preservation Underway? Yes <input type="checkbox"/> No <input checked="" type="checkbox"/>		
47. Organization Historic Kansas City Foundation		39 Endangered? By What? Yes <input type="checkbox"/> No <input checked="" type="checkbox"/>		
48. Date 7/30/77		40 Visible from Public Road? Yes <input checked="" type="checkbox"/> No <input type="checkbox"/>		11. Other
49 Revision Date(s) 8/31/78		41 Distance from and Frontage on Road Approx		
46. Prepared by Milton F. Perry		Photo		



## HISTORIC INVENTORY

JA-AS-017-097

1 No		4 Present Name(s)		1 No	
2 County Jackson		Residence 3809 Campbell Street		2 County Jackson	
3 Location of Negatives Historic K.C. Foundation		5 Other Name(s) T. Howard Sanford Residence		4 Present Name(s) Residence 3809 Campbell Street	
6 Specific Location 3809 Campbell Street		16 Thematic Category Architecture		28. No. of Stories 2 1/2	
7 City or Town If Rural, Township & Vicinity Kansas City, Missouri		17 Date(s) or Period 1908		29. Basement? Yes <input checked="" type="checkbox"/> No <input type="checkbox"/>	
8 Site Plan with North Arrow		18 Style or Design Vernacular		30. Foundation Material Stone	
		19. Architect or Engineer		31. Wall Construction Frame	
9 Coordinates Lat Long		20 Contractor or Builder T. H. Sanford		32. Roof Type & Material Gable; Comp. Shingles	
UTM		21. Original Use, if apparent Residence		33. No. of Bays Front 2 Side	
10 Site Building <input checked="" type="checkbox"/> Structure <input type="checkbox"/> Object <input type="checkbox"/>		22 Present Use Residence		34. Wall Treatment Clapboard	
11 On National Register? Yes <input type="checkbox"/> No <input checked="" type="checkbox"/>		23 Ownership Public <input type="checkbox"/> Private <input checked="" type="checkbox"/>		35. Plan Shape Rect.	
12 Is It Eligible? Yes <input checked="" type="checkbox"/> No <input type="checkbox"/>		24. Owner's Name & Address, if known PRETTYMAN MINA B 3809 CAMPBELL KANSAS CITY MO 64109		36. Changes (Explain in #42) Addition <input type="checkbox"/> Altered <input type="checkbox"/> Moved <input type="checkbox"/>	
13 Part of Estab Hist Dist? Yes <input type="checkbox"/> No <input checked="" type="checkbox"/>		25. Open to Public? Yes <input type="checkbox"/> No <input checked="" type="checkbox"/>		37. Condition Interior Unknown Exterior Good	
14. District Potent'l? Yes <input checked="" type="checkbox"/> No <input type="checkbox"/>		26. Local Contact Person or Organization Historic K.C. Foundation		38. Preservation Underway? Yes <input type="checkbox"/> No <input checked="" type="checkbox"/>	
15 Name of Established District		27. Other Surveys in Which Included None		39. Endangered? By What? Yes <input type="checkbox"/> No <input checked="" type="checkbox"/>	
				40. Visible from Public Road? Yes <input checked="" type="checkbox"/> No <input type="checkbox"/>	
				41. Distance from and Frontage on Road	

## 42 Further Description of Important Features

Half-timber decoration under peak in front; windows are 9 over 1; brackets used under porch roof. Projecting bay with separate roof on front.

## 43 History and Significance

Variation of Kansas City "Shirtwaist" house.

## 44 Description of Environment and Outbuildings

## 45 Sources of Information

Site Visit  
Kansas City Water Permit #36574  
Kansas City Building Permit #22525  
1910 Kansas City Directory

## 46. Prepared by

Joan Michalak

## 47. Organization

Historic K.C. Foundation

## 48. Date

8/31/89

## 49. Revision Date(s)

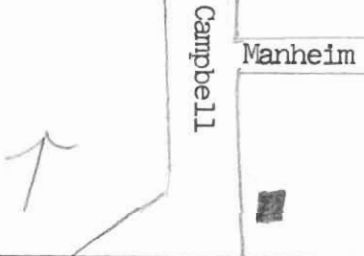






## HISTORIC INVENTORY

JAAS-017-098

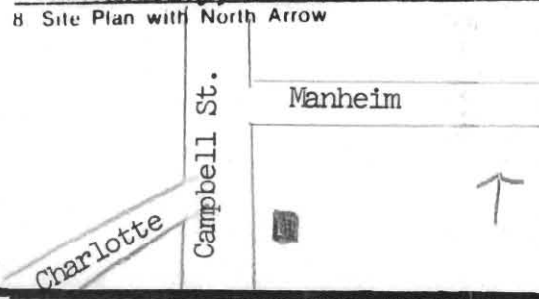
1 No		4 Present Name(s) Residence, 3815 Campbell Street		1 No 2 County Jackson
2 County Jackson		5 Other Name(s)		
3 Location of Negatives Historic Kansas City Foundation				
6 Specific Location 3815 Campbell Street		16 Thematic Category Architecture		2 County Jackson
7 City or Town If Rural, Township & Vicinity Kansas City, Missouri		17 Date(s) or Period 1907		
8 Site Plan with North Arrow 		18 Style or Design Vernacular		
9 Coordinates Lat C. 15/363190/4324000 Long D. 15/363250/4324810		19 Architect or Engineer L. V. Middaugh		4 Present Name(s) Residence 3815 Campbell Street
10 Site Structure Building <input checked="" type="checkbox"/> Object <input type="checkbox"/>		20 Contractor or Builder		
11 On National Register? Yes <input type="checkbox"/> No <input checked="" type="checkbox"/>		21 Original Use, if apparent Residence		
12 Is Eligible? Yes <input type="checkbox"/> No <input type="checkbox"/>		22 Present Use Residence		5 Other Name(s)
13 Part of Estab. Hist. Dist.? Yes <input type="checkbox"/> No <input checked="" type="checkbox"/>		23 Ownership Public <input type="checkbox"/> Private <input checked="" type="checkbox"/>		
14 District Potent'l? Yes <input type="checkbox"/> No <input type="checkbox"/>		24 Owner's Name & Address, if known Christensen, Jack Michael P.O. Box 8871, K.C.Mo. 64109		
15 Name of Established District		25 Open to Public? Yes <input type="checkbox"/> No <input checked="" type="checkbox"/>		6 County Jackson
42 Further Description of Important Features Dormers on all four sides.		26 Local Contact Person or Organization Historic Kansas City Foundation		
43 History and Significance Contributes to overall character of the neighborhood.		27 Other Surveys in Which Included None		
44 Description of Environment and Outbuildings Garage added 1910, sleeping porch added 1914.		28 No. of Stories 2 1/2		7 County Jackson
45 Sources of Information Site visit. Kansas City Water Permit #33937 Kansas City Building Permit #47929 & 56320 Western Contractor, December 25, 1907, vol. 13, No. 14, p.b.		29 Basement? Yes <input checked="" type="checkbox"/> No <input type="checkbox"/>		
		30 Foundation Material Stone		
		31 Wall Construction Frame		8 County Jackson
		32 Roof Type & Material Hip; comp. shingles		
		33 No. of Bays Front 2 Side 2		
		34 Wall Treatment Brick & Wood shingles		9 County Jackson
		35 Plan Shape Rectangular		
		36 Changes (Explain in #42) Addition <input type="checkbox"/> Altered <input type="checkbox"/> Moved <input type="checkbox"/>		
		37 Condition Interior Unknown Exterior Good		10 County Jackson
		38 Preservation Underway? Yes <input type="checkbox"/> No <input checked="" type="checkbox"/>		
		39 Endangered? By What? Yes <input type="checkbox"/> No <input checked="" type="checkbox"/>		
		40 Visible from Public Road? Yes <input checked="" type="checkbox"/> No <input type="checkbox"/>		11 County Jackson
		41 Distance from and Frontage on Road Approx		
		46 Prepared by Joan Michalak		
		47 Organization Historic Kansas City Foundation		12 County Jackson
		48 Date 8/31/78		
		49 Revision Date(s)		





## HISTORIC INVENTORY

JA-AS-017-099

1 No		4. Present Name(s) Residence 3817 Campbell Street		1 No
2 County Jackson		5. Other Name(s) Frank B. Williams Residence		
3 Location of Negatives Historic Kansas City Foundation				
6 Specific Location 3817 Campbell Street		16. Thematic Category Architecture	28. No. of Stories 2 1/2	2 County Jackson
7 City or Town If Rural, Township & Vicinity Kansas City, Missouri		17 Date(s) or Period 1907	29. Basement? Yes <input checked="" type="checkbox"/> No <input type="checkbox"/>	
8 Site Plan with North Arrow 		18 Style or Design Vernacular	30. Foundation Material Brick	
		19. Architect or Engineer	31. Wall Construction Frame	4 Present Name(s) Residence 3817 Campbell Street
		20. Contractor or Builder L. V. Middaugh	32. Roof Type & Material Gable; Comp. Shingles	
		21. Original Use, if apparent Residence	33. No. of Bays Front 2 Side 3	
		22 Present Use Residence	34. Wall Treatment Brick & Wood Shingles	5 Other Name(s) Frank B. Williams Residence
		23 Ownership Public <input type="checkbox"/> Private <input checked="" type="checkbox"/>	35. Plan Shape Rectangular	
		24 ROBERTS TROY R & JUDITH L 3808 CAMPBELL KANSAS CITY MO 64109	36. Changes (Explain in #42) Addition <input type="checkbox"/> Altered <input type="checkbox"/> Moved <input type="checkbox"/>	
9 Coordinates Lat Long UTM A. 15/363990/4324780 B. 15/363980/4324000 C. 15/363190/4324000 D. 15/363250/4324810		25. Open to Public? Yes <input type="checkbox"/> No <input checked="" type="checkbox"/>	37. Condition Interior Unknown Exterior Good	
10 Site <input checked="" type="checkbox"/> Building <input checked="" type="checkbox"/> Structure <input type="checkbox"/> Object <input type="checkbox"/>		26. Local Contact Person or Organization Historic Kansas City Foundation	38. Preservation Underway? Yes <input type="checkbox"/> No <input checked="" type="checkbox"/>	
11. On National Register? Yes <input type="checkbox"/> No <input checked="" type="checkbox"/> 12. Is It Eligible? Yes <input type="checkbox"/> No <input type="checkbox"/>		27. Other Surveys in Which Included	39. Endangered? By What? Yes <input type="checkbox"/> No <input checked="" type="checkbox"/>	
13 Part of Estab Hist. Dist.? Yes <input type="checkbox"/> No <input checked="" type="checkbox"/> 14. District Potent'l? Yes <input type="checkbox"/> No <input type="checkbox"/>		40. Visible from Public Road? Yes <input checked="" type="checkbox"/> No <input type="checkbox"/>	41. Distance from and Frontage on Road Approx	
15 Name of Established District		42. Further Description of Important Features Six over one windows; Dentil frieze between second and third stories.	43. History and Significance Contributes to overall quality of the neighborhood.	
44 Description of Environment and Outbuildings Garage added in 1912.		45 Sources of Information Site visit. Kansas City Water Permit #34973 Kansas City Building Permit #21838 and #52265 1908 Kansas City Directory		
		46. Prepared by Joan Michalak		
		47. Organization Historic Kansas City Foundation		
		48. Date 8/31/78		
		49. Revision Date(s)		



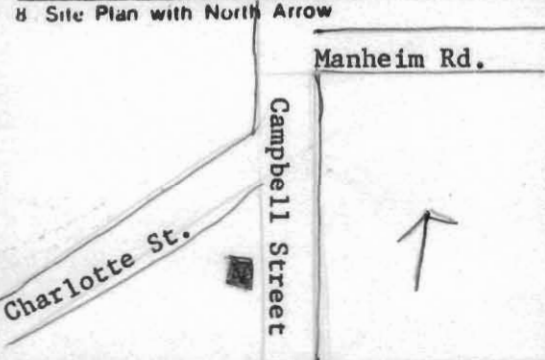
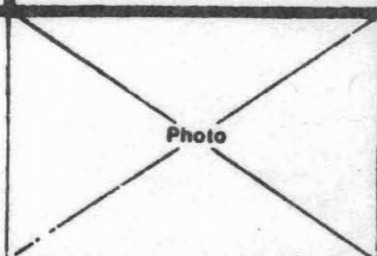


215

Office of Historic Preservation, P.O. Box 176, Jefferson City, Missouri 65101

## HISTORIC INVENTORY

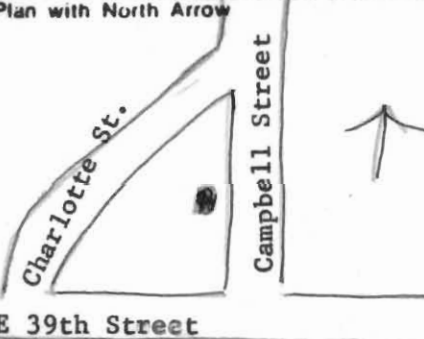
JA-AS-017-100

1 No		4 Present Name(s) Residence 3820 Campbell Street		1 No	
2 County Jackson		5 Other Name(s)		2 County Jackson	
3 Location of Negatives Historic K.C. Foundation					
6 Specific Location 3820 Campbell Street		16 Thematic Category Architecture		28. No. of Stories 2	
		17 Date(s) or Period 1908		29. Basement? Yes <input type="checkbox"/> No <input checked="" type="checkbox"/>	
7 City or Town If Rural, Township & Vicinity Kansas City, Missouri		18 Style or Design Modified Gothic Revival		30. Foundation Material Cut stone	
8 Site Plan with North Arrow 		19. Architect or Engineer Sidney R. Frink		31. Wall Construction Brick and Frame	
		20 Contractor or Builder Clarence Ayers		32. Roof Type & Material Gable, comp shingles	
		21. Original Use, if apparent Residence		33. No. of Bays Front 3 Side 2	
		22 Present Use Residence		34. Wall Treatment Brick	
9 Coordinates UTM Lat Long		23 Ownership Public <input type="checkbox"/> Private <input checked="" type="checkbox"/>		35. Plan Shape Rect.	
10 Site Building <input checked="" type="checkbox"/> Structure <input type="checkbox"/> Object <input type="checkbox"/>		24. Owner's Name & Address, if known Leighton Wallace R & Carol C 3820 Campbell KCMO 64109		36. Changes (Explain in #42) Addition <input type="checkbox"/> Altered <input type="checkbox"/> Moved <input type="checkbox"/>	
11 On National Register? Yes <input type="checkbox"/> No <input checked="" type="checkbox"/>		25. Open to Public? Yes <input type="checkbox"/> No <input checked="" type="checkbox"/>		37. Condition Interior Unknown Exterior Good	
12 Is It Eligible? Yes <input type="checkbox"/> No <input type="checkbox"/>		26. Local Contact Person or Organization Historic K.C. Foundation		38. Preservation Underway? Yes <input type="checkbox"/> No <input checked="" type="checkbox"/>	
13 Part of Estab Hist Dist? Yes <input type="checkbox"/> No <input checked="" type="checkbox"/>		27. Other Surveys in Which Included Kansas City Landmarks 1974		39. Endangered? By What? Yes <input type="checkbox"/> No <input checked="" type="checkbox"/>	
14 District Potenti? Yes <input type="checkbox"/> No <input type="checkbox"/>				40. Visible from Public Road? Yes <input checked="" type="checkbox"/> No <input type="checkbox"/>	
15 Name of Established District				41. Distance from and Frontage on Road	
42 Further Description of Important Features Three Gables on front side; enclosed sleeping porch at north end.				Photo 	
43 History and Significance A unique design for the survey area.					
44 Description of Environment and Outbuildings Large, landscaped, level lot.					
45 Sources of Information Site Visit Kansas City Water Permit #37855 Kansas City Building Permit #9050		46. Prepared by Milton F. Perry		47. Organization Historic K.C. Foundation	
		48. Date 7/30/77		49. Revision Date(s) 8/31/78	



# HISTORIC INVENTORY

JA-AS-017-101

1 No		4 Present Name(s) Residence 3821 Campbell Street		1 No	
2 County Jackson		5 Other Name(s)			
3 Location of Negatives Historic K.C. Foundation					
6 Specific Location 3821 Campbell Street		16 Thematic Category Architecture	28 No. of Stories 2 1/2	2 County Jackson	
7 City or Town If Rural, Township & Vicinity Kansas City, Missouri		17 Date(s) or Period 1907	29 Basement? Yes <input checked="" type="checkbox"/> No <input type="checkbox"/>		
8 Site Plan with North Arrow		18 Style or Design Vernacular & Craftsman	30 Foundation Material Stone		
		19 Architect or Engineer	31 Wall Construction Stone & Frame		
		20 Contractor or Builder W. F. Coen	32 Roof Type & Material Gable; Comp. Shingles		
		21 Original Use, if apparent Residence	33 No. of Bays Front 3 Side 3		
		22 Present Use Residence	34 Wall Treatment Stone & Wood Shingles		
9 Coordinates UTM Lat Long		23 Ownership Public <input type="checkbox"/> Private <input checked="" type="checkbox"/>	35 Plan Shape Rect.		4 Present Name(s) Residence 3821 Campbell Street
10 Site Building <input checked="" type="checkbox"/> Structure <input type="checkbox"/> Object <input type="checkbox"/>		24 Owner's Name & Address GREEN ROBERT D & BAHMUELLER CAROL GRACE 3821 CAMPBELL KANSAS CITY MO 64109	36 Changes (Explain in #42) Addition <input type="checkbox"/> Altered <input type="checkbox"/> Moved <input type="checkbox"/>		
11 On National Register? Yes <input type="checkbox"/> No <input type="checkbox"/>		25 Public? No <input checked="" type="checkbox"/>	37 Condition Interior Unknown Exterior Good		
12 Is It Eligible? Yes <input type="checkbox"/> No <input type="checkbox"/>		26 Local Contact Person or Organization Historic Kansas City Foundation	38 Preservation Underway? Yes <input type="checkbox"/> No <input checked="" type="checkbox"/>		
13 Part of Estab. Hist. Dist? Yes <input type="checkbox"/> No <input type="checkbox"/>		27 Other Surveys in Which Included None	39 Endangered? By What? Yes <input type="checkbox"/> No <input checked="" type="checkbox"/>		
14 District Potent'l? Yes <input type="checkbox"/> No <input type="checkbox"/>			40 Visible from Public Road? Yes <input checked="" type="checkbox"/> No <input type="checkbox"/>		
15 Name of Established District			41 Distance from and Frontage on Road		

42 Further Description of Important Features  
Eaves project strongly; 6 over one windows; chimney on north bay of facade pierces eave; large pierced brackets under eaves.

43 History and Significance  
Unusual treatment for a vernacular style house.

44 Description of Environment and Outbuildings

45 Sources of Information  
Site Visit  
Kansas City Water Permit #33221  
1908 Kansas City Directory



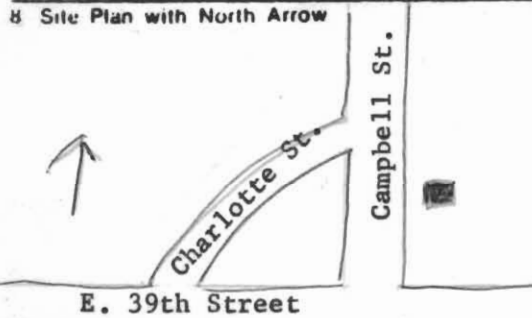
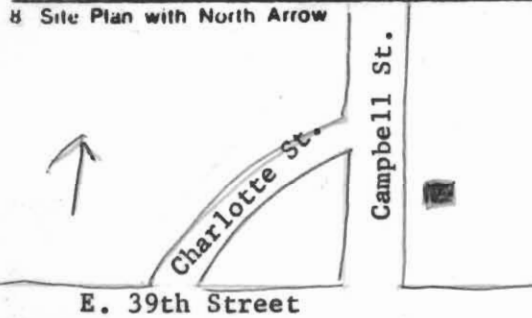
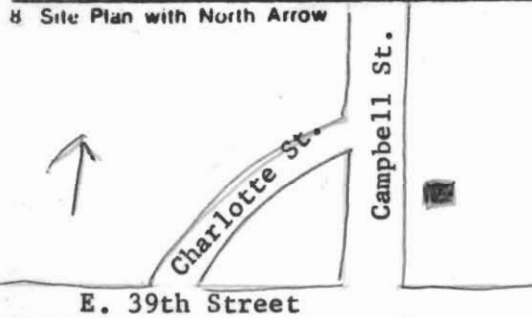
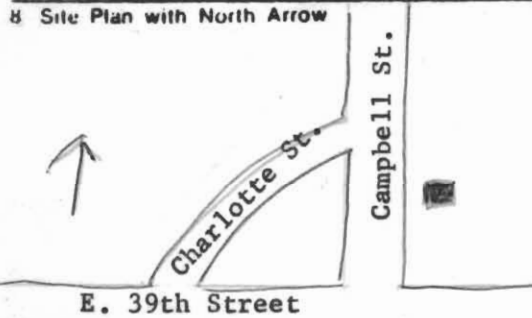
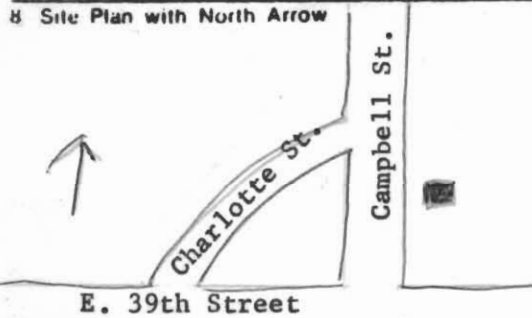
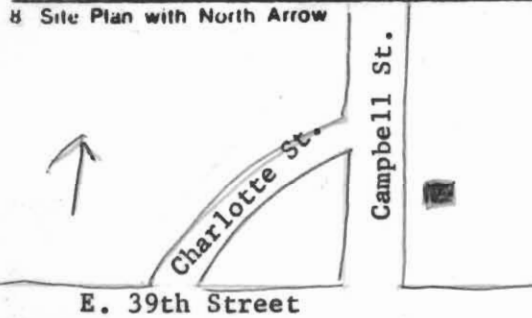
46 Prepared by  
Joan Michalak  
47 Organization  
Historic K.C. Foundation  
48 Date 8/31/78 49 Revision Date(s)





## HISTORIC INVENTORY

JA-AS-017-102

1 No		4 Present Name(s) Residence 3825 Campbell Street		1 No	
2 County Jackson		5 Other Name(s) J. W. McKibbin Residence		2 County Jackson	
3 Location of Negatives Historic K.C. Foundation				4 Present Name(s) Residence	
6 Specific Location 3825 Campbell Street		16 Thematic Category Architecture		28 No. of Stories 2 1/2	
7 City or Town If Rural, Township & Vicinity Kansas City, Missouri		17 Date(s) or Period 1908		29 Basement? Yes <input checked="" type="checkbox"/> No <input type="checkbox"/>	
8 Site Plan with North Arrow		18 Style or Design Vernacular		30 Foundation Material Stone	
		19 Architect or Engineer		31 Wall Construction Stone & Frame	
		20 Contractor or Builder		32 Roof Type & Material Hip: Comp Shingles	
		21 Original Use, if apparent Residence		33 No. of Bays Front 2 Side 3	
		22 Present Use Residence		34 Wall Treatment Cut Stone	
		23 Ownership Public <input type="checkbox"/> Private <input checked="" type="checkbox"/>		35 Plan Shape Rect.	
		24 Owner's Name & Address, if known Erhart, Leland F. 3825 Campbell, K.C.mo. 64109		36 Changes (Explain in #42) Addition <input type="checkbox"/> Altered <input type="checkbox"/> Moved <input type="checkbox"/>	
9 Coordinates UTM Lat Long		25 Open to Public? Yes <input type="checkbox"/> No <input checked="" type="checkbox"/>		37 Condition Interior Unknown Exterior Good	
10 Site Building <input checked="" type="checkbox"/> Structure <input type="checkbox"/> Object <input type="checkbox"/>		26 Local Contact Person or Organization Historic K. C. Foundation		38 Preservation Underway? Yes <input type="checkbox"/> No <input checked="" type="checkbox"/>	
11 On National Register? Yes <input type="checkbox"/> No <input type="checkbox"/>		27 Other Surveys in Which Included None		39 Endangered? By What? Yes <input type="checkbox"/> No <input checked="" type="checkbox"/>	
12 Is It Eligible? Yes <input type="checkbox"/> No <input type="checkbox"/>				40 Visible from Public Road? Yes <input checked="" type="checkbox"/> No <input type="checkbox"/>	
13 Part of Estab Hist Dist? Yes <input type="checkbox"/> No <input type="checkbox"/>				41 Distance from and Frontage on Road	
14 District Potent'l? Yes <input type="checkbox"/> No <input type="checkbox"/>					
15 Name of Established District					

## 42 Further Description of Important Features

Large projecting bay on south wall; Eaves project strongly.

## 43 History and Significance

One of few all stone "Shirtwaist" style houses.

## 44 Description of Environment and Outbuildings

## 45 Sources of Information

## Site Visit

Kansas City Water Permit #36357  
 Kansas City Building Permit #8875  
 1910 Kansas City Directory

## 46 Prepared by

Joan Michalak

## 47 Organization

Historic K.C. Foundation

## 48 Date

8/31/78

## 49 Revision Date(s)



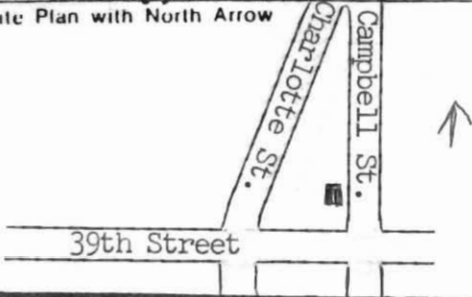


216

Office of Historic Preservation, P.O. Box 176, Jefferson City, Missouri 65101

## HISTORIC INVENTORY

JA-AS-017-103

1 No		4 Present Name(s) Residence, 3828 Campbell Street		1 No
2 County Jackson		5 Other Name(s) William J. Hillyer Residence		
3 Location of Negatives Historic Kansas City Foundation				
6 Specific Location 3828 Campbell Street		16 Thematic Category Architecture		
7 City or Town II Rural, Township & Vicinity Kansas City, Missouri		17 Date(s) or Period 1907		2 County Jackson
8 Site Plan with North Arrow 		18 Style or Design Vernacular		
		19 Architect or Engineer		
		20 Contractor or Builder		
		21 Original Use, if apparent Residence		4 Present Name(s) Residence, 3828 Campbell Street
		22 Present Use Residence		
		23 Ownership Public <input type="checkbox"/> Private <input checked="" type="checkbox"/>		
		24 Owner's Name & Address, if known Harris, Mary L 221 E. Winthrop Rd, KCMO 64113		
9 Coordinates Lat C. 15/363190/4324000 Long D. 15/363250/4324810		25 Open to Public? Yes <input type="checkbox"/> No <input checked="" type="checkbox"/>		3 County Jackson
10 Site <input type="checkbox"/> Building <input checked="" type="checkbox"/> Structure <input type="checkbox"/> Object <input type="checkbox"/>		26 Local Contact Person or Organization Historic Kansas City Foundation		
11 On National Register? Yes <input type="checkbox"/> No <input checked="" type="checkbox"/>		27 Other Surveys in Which Included None		
12 Is II Eligible? Yes <input type="checkbox"/> No <input type="checkbox"/>				
13 Part of Estab Hist Dist? Yes <input type="checkbox"/> No <input checked="" type="checkbox"/>		14 District Potent'l? Yes <input type="checkbox"/> No <input type="checkbox"/>		5 Other Name(s) William J. Hillyer Residence
15 Name of Established District				
42 Further Description of Important Features Porch, southeast corner; original wooden shingles exposed; palladian window in gable end.		40 Visible from Public Road? Yes <input checked="" type="checkbox"/> No <input type="checkbox"/>		
		41 Distance from and Frontage on Road Approx		
43 History and Significance A variation of the locally popular "shirtwaist" house with bell cast roof. Good stone and shingle work.		46 Prepared by Milton F. Perry		6 County Jackson
44 Description of Environment and Outbuildings Level, landscaped lot.		47 Organization Historic Kansas City Foundation		
45 Sources of Information Site visit. Kansas City Water Permit 32345 1908 Kansas City Directory		48 Date 7/30/77		
		49 Revision Date(s) 8/31/78		





249

Office of Historic Preservation, P.O. Box 176, Jefferson City, Missouri 65101

## HISTORIC INVENTORY

JA-AS-017-104

1 No		4 Present Name(s)		1 No	
2 County		3829 Campbell Street		2 County	
Jackson		5. Other Name(s)		Jackson	
3 Location of Negatives Historic Kansas City Foundation		Henry Waldner Residence		4 Present Name(s)	
6 Specific Location		16. Thematic Category		28. No. of Stories	
3829 Campbell Street		Architecture		2	
7 City or Town If Rural, Township & Vicinity		17 Date(s) or Period		29. Basement?	
Kansas City, Missouri		1922		Yes <input checked="" type="checkbox"/> No <input type="checkbox"/>	
8 Site Plan with North Arrow		18. Style or Design		30. Foundation Material	
		Modified Colonial Revival		Brick	
		19. Architect or Engineer		31. Wall Construction	
		Robert E. Peden, Co.		Brick & Frame	
		20. Contractor or Builder		32. Roof Type & Material	
		Robert E. Peden, Co.		Hip; comp. shingles	
		21. Original Use, if apparent		33. No. of Bays	
		Duplex		Front 2 Side 5	
		22. Present Use		34. Wall Treatment	
		Duplex		Natural brick	
		23. Ownership		35. Plan Shape	
		Public <input type="checkbox"/> Private <input checked="" type="checkbox"/>		Rectangular	
		24. Owner's Name & Address, if known		36. Changes (Explain in #42)	
		Hill, Kenneth, C.		Addition <input type="checkbox"/> Altered <input type="checkbox"/> Moved <input type="checkbox"/>	
		3829 Campbell, K.C.Mo. 64109		37. Condition	
		25. Open to Public?		Interior <input type="checkbox"/> Exterior <input type="checkbox"/>	
		Yes <input type="checkbox"/> No <input checked="" type="checkbox"/>		Unknown	
		26. Local Contact Person or Organization		38. Preservation Underway?	
		Historic Kansas City Foundation		Yes <input type="checkbox"/> No <input checked="" type="checkbox"/>	
		27. Other Surveys in Which Included		39. Endangered? By What?	
		None		Yes <input type="checkbox"/> No <input checked="" type="checkbox"/>	
				40. Visible from Public Road?	
				Yes <input checked="" type="checkbox"/> No <input type="checkbox"/>	
				41. Distance from and Frontage on Road	
				Approx	
9 Coordinates UTM					
Lat C. 15/363190/4324000					
Long D. 15/363250/4324810					
10 Site <input type="checkbox"/> Building <input checked="" type="checkbox"/> Structure <input type="checkbox"/> Object <input type="checkbox"/>					
11. On National Register? Yes <input type="checkbox"/> No <input checked="" type="checkbox"/>					
12. Is It Eligible? Yes <input type="checkbox"/> No <input type="checkbox"/>					
13. Part of Estab Hist Dist? Yes <input type="checkbox"/> No <input checked="" type="checkbox"/>					
14. District Potent'l? Yes <input type="checkbox"/> No <input type="checkbox"/>					
15. Name of Established District					
42. Further Description of Important Features					
Dormers with pediment in center front. Entrance door placed to one side with doric columns and gable above; two story porch in front.					
43. History and Significance					
44. Description of Environment and Outbuildings					
45. Sources of Information					
Site visit.					
Kansas City Water Permit # 68845					
Kansas City Building Permit # 13130					
1925 Kansas City Directory					
46. Prepared by					
Joan Michalak					
47. Organization					
Historic Kansas City Foundation					
48. Date					
8/31/78					
49. Revision Date(s)					




Henry Waldner Residence



## HISTORIC INVENTORY

JA-AS-017-105

1 No		4 Present Name(s) 3833 Campbell Street		1 No
2 County Jackson		5 Other Name(s) Alice Stiers Residence		
3 Location of Negatives Historic Kansas City Foundation				2 County Jackson
6 Specific Location 3833 Campbell Street		16 Thematic Category Architecture		
7 City or Town If Rural, Township & Vicinity Kansas City, Missouri		17 Date(s) or Period 1908		4 Present Name(s) Residence, 3833 Campbell St.
8 Site Plan with North Arrow 		18 Style or Design Vernacular		
		19 Architect or Engineer Unknown		5 Other Name(s) Alice Stiers Residence
		20 Contractor or Builder Unknown		
		21 Original Use, if apparent Residence		5 Other Name(s) Alice Stiers Residence
		22 Present Use Residence		
		23 Ownership Public <input type="checkbox"/> Private <input checked="" type="checkbox"/>		5 Other Name(s) Alice Stiers Residence
		24 Owner's Name & Address, if known Leighton, Carol C. 3820 Campbell St., Kansas City, Mo. 64109		
9 Coordinates Lat C. 15/363190/4324000 Long D. 15/363250/4324810		25 Open to Public? Yes <input type="checkbox"/> No <input checked="" type="checkbox"/>		5 Other Name(s) Alice Stiers Residence
10 Site <input type="checkbox"/> Building <input checked="" type="checkbox"/> Structure <input type="checkbox"/> Object <input type="checkbox"/>		26 Local Contact Person or Organization Historic Kansas City Foundation		
11 On National Register? Yes <input type="checkbox"/> No <input checked="" type="checkbox"/>		27 Other Surveys in Which Included None		5 Other Name(s) Alice Stiers Residence
12 Is It Eligible? Yes <input type="checkbox"/> No <input type="checkbox"/>				
13 Part of Estab Hist Dist? Yes <input type="checkbox"/> No <input checked="" type="checkbox"/>				5 Other Name(s) Alice Stiers Residence
14 District Potent'l? Yes <input type="checkbox"/> No <input type="checkbox"/>				
15 Name of Established District				5 Other Name(s) Alice Stiers Residence
42. Further Description of Important Features Dormers in roof slopes, porch across front, strongly projecting gables on roof and porch, windows are nine over one.				
43 History and Significance A variation on the locally popular "shirtwaist" house with bellcast roof.				
44 Description of Environment and Outbuildings				
45 Sources of Information Site visit. Kansas City Water Permit #35345 1910 Kansas City Directory				
46 Prepared by Milton F. Perry				
47 Organization Historic Kansas City Foundation				
48 Date 8/31/78				
49 Revision Date(s)				

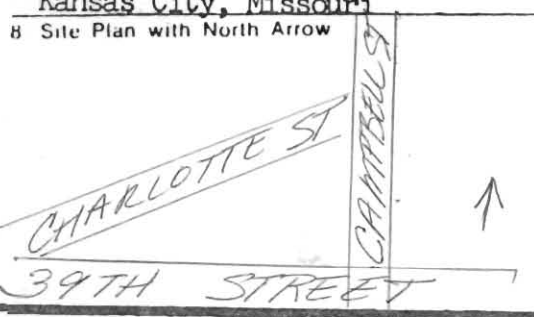






## HISTORIC INVENTORY

JA-AS-017-106

1 No		4 Present Name(s)		1 No
2 County Jackson		3837 Campbell Street		
3 Location of Negatives Historic Kansas City Foundation		5 Other Name(s)		
6 Specific Location 3837 Campbell Street		16 Thematic Category Architecture		2 County Jackson
7 City or Town If Rural, Township & Vicinity Kansas City, Missouri		17 Date(s) or Period 1913		
8 Site Plan with North Arrow 		18 Style or Design Vernacular		
		19 Architect or Engineer		4 Present Name(s) 3837 Campbell Street
		20 Contractor or Builder W. B. Shers		
		21 Original Use, if apparent Residence		
		22 Present Use Residence		
		23 Ownership Public <input type="checkbox"/> Private <input checked="" type="checkbox"/>		
		24 Owner's Name & Address, if known Sutton, Ivah M. 3840 Campbell, K.C.Mo. 64109		
		25 Open to Public? Yes <input type="checkbox"/> No <input checked="" type="checkbox"/>		
		26 Local Contact Person or Organization Historic Kansas City Foundation		
		27 Other Surveys in Which Included None		
9 Coordinates Lat Long UTM A. 15/363990/4324780 B. 15/363980/4324000 C. 15/363190/4324000 D. 15/363250/4324810		28 No. of Stories 2 1/2		
		29 Basement? Yes <input checked="" type="checkbox"/> No <input type="checkbox"/>		
		30 Foundation Material Stone		
		31 Wall Construction Frame		
		32 Roof Type & Material Gable, comp. shingle		
		33 No. of Bays Front 3 Side 2		
		34 Wall Treatment Stucco & stone		
		35 Plan Shape Rectangular		
		36 Changes (Explain in #42) Addition: <input type="checkbox"/> Moved: <input type="checkbox"/>		
		37 Condition Interior Unknown Exterior Good		
		38 Preservation Underway? Yes <input type="checkbox"/> No <input checked="" type="checkbox"/>		
		39 Endangered? By What? Yes <input type="checkbox"/> No <input checked="" type="checkbox"/>		
		40 Visible from Public Road? Yes <input checked="" type="checkbox"/> No <input type="checkbox"/>		
		41 Distance from and Frontage on Road Approx		
42 Further Description of Important Features Exposed rafters and brackets under eaves. Dormer in center front.				
43 History and Significance Contributes to character of neighborhood.				
44 Description of Environment and Outbuildings				
45 Sources of Information Site visit. Kansas City Water Permit # 53036 Kansas City Building Permit 31059				
46 Prepared by Joan Michalak				
47 Organization Historic Kansas City Foundation				
48 Date 8/31/78 49 Revision Date(s)				





## HISTORIC INVENTORY

JA-AS-017-107

1 No		4 Present Name(s)		1 No	
2 County		Residence 3840 Campbell Street		2 County	
Jackson		5 Other Name(s)		Jackson	
3 Location of Negatives				4 Present Name(s)	
Historic K.C. Foundation				Residence 3840 Campbell St.	
6 Specific Location		16 Thematic Category		28. No. of Stories 2 1/2	
3840 Campbell Street		Architecture		29. Basement? Yes <input checked="" type="checkbox"/> No <input type="checkbox"/>	
7 City or Town If Rural, Township & Vicinity		17 Date(s) or Period		30. Foundation Material	
Kansas City, Missouri		1907		Stone	
8 Site Plan with North Arrow		18 Style or Design		31. Wall Construction	
		Vernacular		Frame	
		19. Architect or Engineer		32. Roof Type & Material	
		20 Contractor or Builder		Bellcast Hip; Comp. Shingles	
		21. Original Use, if apparent		33. No. of Bays	
		Residence		Front 2 Side 4	
		22 Present Use		34. Wall Treatment	
		Residence		Brick & Asbestos Shingles	
		23 Ownership		35. Plan Shape	
		Public <input type="checkbox"/> Private <input checked="" type="checkbox"/>		Rect.	
		24. Owner's Name & Address, if known		36. Changes Addition: Moved: <input type="checkbox"/>	
		Sutton, Ivah M		37. Condition Interior: Unknown Exterior: Good	
		3840 Campbell, KCMO 64109		38. Preservation Underway? Yes <input type="checkbox"/> No <input checked="" type="checkbox"/>	
9 Coordinates UTM		25. Open to Public? Yes <input type="checkbox"/> No <input checked="" type="checkbox"/>		39. Endangered? By What? Yes <input type="checkbox"/> No <input checked="" type="checkbox"/>	
Lat Long		26. Local Contact Person or Organization		40. Visible from Public Road? Yes <input checked="" type="checkbox"/> No <input type="checkbox"/>	
10 Site Building <input checked="" type="checkbox"/> Structure <input type="checkbox"/> Object <input type="checkbox"/>		Historic K.C. Foundation		41. Distance from and Frontage on Road	
11 On National Register? Yes <input type="checkbox"/> No <input checked="" type="checkbox"/>		27. Other Surveys in Which Included			
12 Is It Eligible? Yes <input type="checkbox"/> No <input type="checkbox"/>		None			
13 Part of Estab. Hist. Dist.? Yes <input type="checkbox"/> No <input type="checkbox"/>					
14 District Potentially? Yes <input type="checkbox"/> No <input type="checkbox"/>					
15 Name of Established District					

## 42 Further Description of Important Features

Dormer with bellcast hip roof on front.

## 43 History and Significance

Contributes to overall character of the neighborhood.

## 44 Description of Environment and Outbuildings

## 45 Sources of Information

Site Visit

Kansas City Water Permit #32313

## 46. Prepared by

Joan Michalak

## 47. Organization

Historic K.C. Foundation

## 48. Date 49 Revision Date(s)

8/31/78

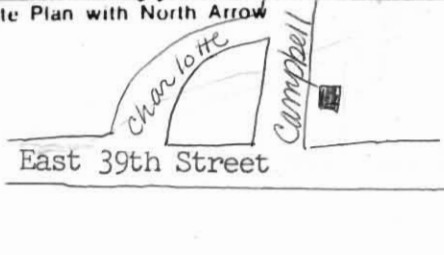






## HISTORIC INVENTORY

JA-AS-017-108

1 No		4 Present Name(s) 3841 Campbell Street		1. No 2. County Jackson 4 Present Name(s) Residence, 3841 Campbell
2 County Jackson		5 Other Name(s)		
3 Location of Negatives Historic Kansas City Foundation				
6 Specific Location 3841 Campbell Street		16 Thematic Category Architecture		28. No. of Stories 2 1/2
7 City or Town If Rural, Township & Vicinity Kansas City, Missouri		17 Date(s) or Period 1908		29. Basement? Yes <input checked="" type="checkbox"/> No <input type="checkbox"/>
8 Site Plan with North Arrow 		18 Style or Design Craftsman		30. Foundation Material Stone
		19 Architect or Engineer		31. Wall Construction Frame/stone
		20 Contractor or Builder C. E. Ennis		32. Roof Type & Material Gable/ Comp. Shingles
		21. Original Use, if apparent Residence		33. No. of Bays Front 3 Side 3
		22 Present Use Residence		34. Wall Treatment Painted
		23 Ownership Public <input type="checkbox"/> Private <input checked="" type="checkbox"/>		35. Plan Shape Rect.
		24. Owner's Name & Address. MARTIN DWAYNE R ET AL 3841 CAMPBELL KANSAS CITY MO 64109		36. Changes (Explain in #42) Addition <input type="checkbox"/> Altered <input type="checkbox"/> Moved <input type="checkbox"/>
9 Coordinates Lat Long UTM A. 15/363990/4324780 B. 15/363980/4324000 C. 15/363190/4324000 D. 15/363250/4324810		25. Open to Public? Yes <input type="checkbox"/> No <input checked="" type="checkbox"/>		37. Condition Interior Unknown Exterior Good
10 Site <input type="checkbox"/> Building <input checked="" type="checkbox"/> Structure <input type="checkbox"/> Object <input type="checkbox"/>		26. Local Contact Person or Organization Historic Kansas City Foundation		38. Preservation Underway? Yes No <input checked="" type="checkbox"/>
11. On National Register? Yes <input type="checkbox"/> No <input checked="" type="checkbox"/>		27. Other Surveys in Which Included None		39. Endangered? By What? Yes <input type="checkbox"/> No <input checked="" type="checkbox"/>
12 Is It Eligible? Yes <input type="checkbox"/> No <input type="checkbox"/>				40. Visible from Public Road? Yes <input checked="" type="checkbox"/> No <input type="checkbox"/>
13 Part of Estab Hist Dist? Yes <input type="checkbox"/> No <input checked="" type="checkbox"/>				41. Distance from and Frontage on Road Approx
14. District Potent'l? Yes <input type="checkbox"/> No <input type="checkbox"/>				
15 Name of Established District				

## 42. Further Description of Important Features

Exposed rafters; shingled upper story; leaded glass; exposed brackets on porch and dormer.

## 43. History and Significance

Design incorporates strong craftsman elements.

## 44. Description of Environment and Outbuildings

Level lot; above street grade.



## 45. Sources of Information

Site visit.  
Kansas City Water Permit # 8650  
Kansas City Building Permit # 22894  
1910 Kansas City Directory

46. Prepared by  
Milton F. Perry

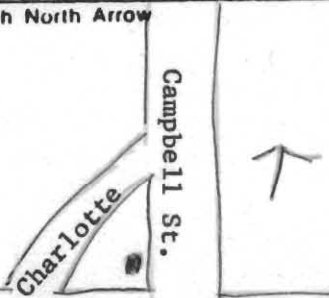
47. Organization Historic  
Kansas City Foundation

48. Date 7/30/77 49 Revision Date(s) 8/31/78



Office of Historic Preservation, P.O. Box 176, Jefferson City, Missouri 65101  
**HISTORIC INVENTORY**

JA-AS-017-109

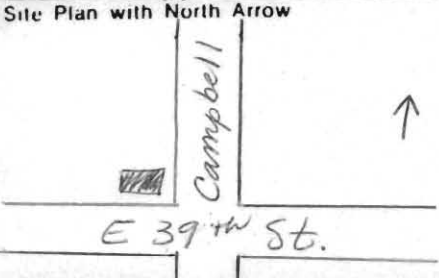
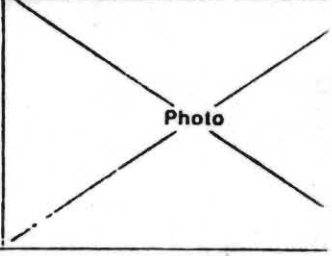
1 No		4 Present Name(s) Residence 3842 Campbell		1 No	
2 County Jackson		5 Other Name(s)		2 County Jackson	
3 Location of Negatives Historic K.C. Foundation				4 Present Name(s) Residence 3842 Campbell Street	
6 Specific Location 3842 Campbell Street		16 Thematic Category Architecture		28 No. of Stories 2 1/2	
7 City or Town If Rural, Township & Vicinity Kansas City, Missouri		17 Date(s) or Period 1907		29 Basement? Yes <input checked="" type="checkbox"/> No <input type="checkbox"/>	
8 Site Plan with North Arrow 		18 Style or Design Vernacular		30 Foundation Material Stone	
9 Coordinates UTM Lat _____ Long _____		19 Architect or Engineer		31 Wall Construction Frame; stone	
10 Site Building <input checked="" type="checkbox"/> Structure <input type="checkbox"/> Object <input type="checkbox"/>		20 Contractor or Builder		32 Roof Type & Material Bell-Cast Gables/Comp. Shingles	
11 On National Register? Yes <input type="checkbox"/> No <input checked="" type="checkbox"/>		21 Original Use, if apparent Residence		33 No. of Bays Front 3 Side 3	
12 Is It Eligible? Yes <input type="checkbox"/> No <input checked="" type="checkbox"/>		22 Present Use Residence		34 Wall Treatment Painted Shingles	
13 Part of Estab Hist Dist? Yes <input type="checkbox"/> No <input checked="" type="checkbox"/>		23 Ownership Public <input type="checkbox"/> Private <input checked="" type="checkbox"/>		35 Plan Shape Square	
14 District Potent'l? Yes <input type="checkbox"/> No <input checked="" type="checkbox"/>		24 Owner's Name & Address, if known Sutton, IVAH MARIE 3840 Campbell, KCMO 64109		36 Changes (Explain in #42) Addition <input type="checkbox"/> Altered <input type="checkbox"/> Moved <input type="checkbox"/>	
15 Name of Established District		25 Open to Public? Yes <input type="checkbox"/> No <input checked="" type="checkbox"/>		37 Condition Interior _____ Exterior _____	
42 Further Description of Important Features Three gables visible from street; closed fan window in gable above porch; bay, north side. Pilasters at all corners on second story. Decorative detailing.		26 Local Contact Person or Organization Historic K.C. Foundation		38 Preservation Underway? Yes <input checked="" type="checkbox"/> No <input type="checkbox"/>	
43 History and Significance A variation of the locally popular "Shirtwaist" houses with bellcast roof.		27 Other Surveys in Which Included None		39 Endangered? By What? Yes <input type="checkbox"/> No <input checked="" type="checkbox"/>	
44 Description of Environment and Outbuildings		40 Visible from Public Road? Yes <input checked="" type="checkbox"/> No <input type="checkbox"/>		41 Distance from and Frontage on Road	
45 Sources of Information Site visit Kansas City Water Permit #32314		46 Prepared by Milton F. Perry		47 Organization Historic K.C. Foundation	
		48 Date 7/30/77		49 Revision Date(s) 8/31/78	





## HISTORIC INVENTORY

JA-AS-017-110

1 No		4. Present Name(s) 3846 Campbell Street		1 No
2 County Jackson		5. Other Name(s) P.B. Chaney Residence		
3 Location of Negatives Historic Kansas City Foundation				
6 Specific Location 3846 Campbell Street		16. Thematic Category Architecture	28. No. of Stories 2½	2 County Jackson
7 City or Town II Rural, Township & Vicinity Kansas City, Missouri		17 Date(s) or Period 1908	29. Basement? Yes <input checked="" type="checkbox"/> No <input type="checkbox"/>	
8 Site Plan with North Arrow 		18 Style or Design Modified Colonial Revival	30. Foundation Material Cut Stone	
		19 Architect or Engineer Unknown	31. Wall Construction Frame & Stone	4 Present Name(s) 3846 Campbell Street
		20. Contractor or Builder C.S. Brown	32. Roof Type & Material Hip; comp. shingle	
		21. Original Use, if apparent Residence	33. No. of Bays Front 3 Side 2	
		22. Present Use Residence	34. Wall Treatment Cut stone & stucco	5 Other Name(s) P.B. Chaney Residence
		23. Ownership Public <input type="checkbox"/> Private <input checked="" type="checkbox"/>	35. Plan Shape Rect.	
		24. Owner's Name & Address, if known Davis, Mike O. & Clara 3846 Campbell St. Kansas City, Mo. 64109	36. Changes (Explain in #42) Addition <input type="checkbox"/> Altered <input type="checkbox"/> Moved <input type="checkbox"/>	
9 Coordinates Lat C. 15/363190/4324000 Long D. 15/363250/4324810		25. Open to Public? Yes <input type="checkbox"/> No <input checked="" type="checkbox"/>	37. Condition Interior Unknown Exterior Good	
10 Site <input type="checkbox"/> Building <input checked="" type="checkbox"/> Structure <input type="checkbox"/> Object <input type="checkbox"/>		26. Local Contact Person or Organization Historic Kansas City Foundation	38. Preservation Underway? Yes <input type="checkbox"/> No <input checked="" type="checkbox"/>	
11. On National Register? Yes <input type="checkbox"/> No <input checked="" type="checkbox"/>		27. Other Surveys in Which Included None	39. Endangered? By What? Yes <input type="checkbox"/> No <input checked="" type="checkbox"/>	
12. Is It Eligible? Yes <input type="checkbox"/> No <input type="checkbox"/>			40. Visible from Public Road? Yes <input checked="" type="checkbox"/> No <input type="checkbox"/>	
13. Part of Estab. Hist. Dist.? Yes <input type="checkbox"/> No <input checked="" type="checkbox"/>			41. Distance from and Frontage on Road Approx	
14. District Potent'l? Yes <input type="checkbox"/> No <input type="checkbox"/>				
15 Name of Established District				
42. Further Description of Important Features House faces 39th Street. Porch wraps around south and east sides with a balconied portico over front door. Windows are 8 over 1. Hip roofed dormer in front roof slope.				Photo 
43. History and Significance P.B. Chaney was president of Monarch Electric Company. This house contributes to the architectural integrity of the historic district.				
44. Description of Environment and Outbuildings				
45. Sources of Information Site visit. K.C. Water Permit #37372 K.C. Building Permit #22906 K.C. Directory 1909			46. Prepared by Joan Michalak 47. Organization Historic Kansas City Foundation 48. Date 8/31/78 49. Revision Date(s)	



Office of Historic Preservation, P.O. Box 176, Jefferson City, Missouri 65107  
**HISTORIC INVENTORY**

JA-AS-017-111

1 No		4 Present Name(s) Studio Sales and Service, Inc.			
2 County Jackson		5 Other Name(s) Kansas City Slide Company			
3 Location of Negatives Historic KC Foundation					
6 Specific Location 2449 Charlotte Street		16 Thematic Category Architecture	28 No. of Stories 1		
		17 Date(s) or Period 1920	29 Basement? Yes <input checked="" type="checkbox"/> No		
7 City or Town If Rural, Township & Vicinity Kansas City, Missouri		18 Style or Design Commercial Vernacular	30 Foundation Material Stone		
8 Site Plan with North Arrow		19 Architect or Engineer R. A. Curtis	31 Wall Construction Brick		
		20 Contractor or Builder Edelmon G. Fleming	32 Roof Type & Material Flat, comp.		
		21 Original Use, if apparent Film Studio	33 No. of Bays Front 9 Side 5		
		22 Present Use Film processor	34 Wall Treatment Natural		
		23 Ownership Public <input type="checkbox"/> Private <input checked="" type="checkbox"/>	35 Plan Shape Rectangle		
24 Owner's Name & Address, if known		36 Changes (Explain in #42) Addition <input type="checkbox"/> Altered <input type="checkbox"/> Moved <input type="checkbox"/>	37 Condition Interior <input type="checkbox"/> Exterior <input type="checkbox"/>		
UTM A15/364129/4327269 B15/364015/4324770 C15/362840/4324840 D15/363015/4327410		38 Preservation Underway? Yes <input type="checkbox"/> No <input checked="" type="checkbox"/>	39 Endangered? By What? Yes <input type="checkbox"/> No <input checked="" type="checkbox"/>		
10 Site Building <input checked="" type="checkbox"/> Structure Object <input type="checkbox"/>		40 Visible from Public Road? Yes <input type="checkbox"/> No <input checked="" type="checkbox"/>			
11 On National Register? Yes <input type="checkbox"/> No <input checked="" type="checkbox"/>	12 Is It Eligible? Yes <input type="checkbox"/> No <input checked="" type="checkbox"/>	26 Local Contact Person or Organization HKCF			
13 Part of Estab Hist Dist? Yes <input type="checkbox"/> No <input checked="" type="checkbox"/>	14 District Potent'l? Yes <input type="checkbox"/> No <input checked="" type="checkbox"/>	27 Other Surveys in Which Included None			
15 Name of Established District					
42 Further Description of Important Features Crennillated parapet over facade, center entrance. Addition at rear.					
43 History and Significance Walt Disney worked as an artist here for Kansas City Slide company 1920-1922.					
44 Description of Environment and Outbuildings Building separated from street by a landscaped yard.					
45 Sources of Information Site visit. Kansas City Water Permit 63406 Kansas City Building Permit 12618 1921 Kansas City Directory, 1075					
				47 Organization HKCF	
				48 Date 6/21/78	49 Revision Date(s)

2 County  
Jackson

4 Present Name(s)  
Studio Sales & Service, Inc.

5 Other Name(s)  
Kansas City Slide Company






DORIS TOWNSEND SERVICE  
1000 GARDEN ST.  
LOS ANGELES, CALIF.

NO PARKING  
EXCEPT FOR  
LOADING AND UNLOADING  
PASSENGERS  
OR MERCHANDISE  
DURING THE HOURS  
OF BUSINESS

## HISTORIC INVENTORY

JA-AS-614-112

1 No		4 Present Name(s) Residence, 2514 Charlotte Street		1 No	
2 County Jackson		5 Other Name(s) Robert G. Johnston Residence		2 County Jackson	
3 Location of Negatives HKCF				4 Present Name(s) Residence, 2514 Charlotte Street	
6 Specific Location 2514 Charlotte Street		16 Thematic Category Architecture		28 No. of Stories 1 1/2	
7 City or Town If Rural, Township & Vicinity Kansas City, Mo.		17 Date(s) or Period 1908		29 Basement? Yes <input checked="" type="checkbox"/> No	
8 Site Plan with North Arrow East 25th Street Charlotte St. East 26th Street		18 Style or Design Vernacular		30 Foundation Material stone	
		19 Architect or Engineer		31 Wall Construction frame	
		20 Contractor or Builder		32 Roof Type & Material gable/comp.shingles	
		21 Original Use, if apparent Residence		33 No. of Bays Front 2 Side 3	
		22 Present Use Residence		34 Wall Treatment Painted	
		23 Ownership Public <input type="checkbox"/> Private <input checked="" type="checkbox"/>		35 Plan Shape	
		24 Owner's Name & Address, if known		36 Changes (Explain in #42) Addition <input type="checkbox"/> Altered <input type="checkbox"/> Moved <input type="checkbox"/>	
				37 Condition Interior <input type="checkbox"/> Exterior <input type="checkbox"/>	
9 UTM A15/364129/4327269 B15/364015/4324770 C15/362840/4324840 D15/363015/4327410		5 Open to Public? Yes <input type="checkbox"/> No <input type="checkbox"/>		38 Preservation Underway? Yes <input type="checkbox"/> No <input type="checkbox"/>	
10 Site Building <input checked="" type="checkbox"/> Structure Object <input type="checkbox"/>		26 Local Contact Person or Organization HKCF		39 Endangered? By What? Yes <input type="checkbox"/> No <input type="checkbox"/>	
11 On National Register? Yes <input type="checkbox"/> No <input checked="" type="checkbox"/>		27 Other Surveys in Which Included None		40 Visible from Public Road? Yes <input type="checkbox"/> No <input type="checkbox"/>	
12 Is II Eligible? Yes <input type="checkbox"/> No <input type="checkbox"/>				41 Distance from and Frontage on Road 15' x 35'	
13 Part of Estab Hist Dist? Yes <input type="checkbox"/> No <input checked="" type="checkbox"/>					
14 District Potent'l? Yes <input type="checkbox"/> No <input type="checkbox"/>					
15 Name of Established District					
42 Further Description of Important Features Porch, southeast corner; shingles in gable, clapboard below.				Photo	
43 History and Significance Well maintained example of a "builders house" of which there are several in the survey area. Robert Johnston was a carpenter.					
44 Description of Environment and Outbuildings Sited above street grade. Stone retaining wall on the street front. Frame garage on alley to rear.					
45 Sources of Information Site visit. Kansas City Water Permit 35563 Kansas City Directory (1909), 732.		46 Prepared by Milton F. Perry		47 Organization HKCF	
		48 Date 5/24/78		49 Revision Date(s)	



## HISTORIC INVENTORY

JA-AS-017-113

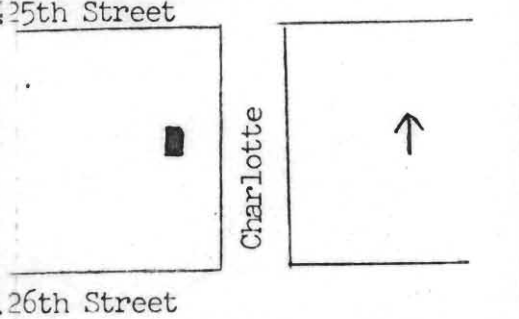
1 No		4 Present Name(s)		1 No	
County Jackson		Residence 2527 Charlotte Street		2 County Jackson	
Location of Negatives HKCF		5 Other Name(s) Joseph L. Bauers Residence		4 Present Name(s) Residence 2527 Charlotte St	
Specific Location 2527 Charlotte Street		16 Thematic Category Architecture		28 No of Stories 1 1/2	
City or Town Kansas City, Missouri		17 Date(s) or Period 1910		29 Basement? Yes <input checked="" type="checkbox"/> No <input type="checkbox"/>	
Site Plan with North Arrow E 25th Street Charlotte		18 Style or Design Queen Anne		30 Foundation Material stone	
UTM A15/364129/4327269 B15/364015/4324770 C15/362840/4324840 D15/363015/4327410		19 Architect or Engineer		31 Wall Construction frame	
Site Building		20 Contractor or Builder		32 Roof Type & Material comp gable/shingles	
Structure Object		21 Original Use, if, apparent Residence		33 No. of Bays Front 1 Side 3	
On National Register? Yes <input type="checkbox"/> No <input checked="" type="checkbox"/>		22 Present Use Residence		34 Wall Treatment asbestos shingles	
Part of Estab Hist Dist? Yes <input type="checkbox"/> No <input checked="" type="checkbox"/>		23 Ownership Public <input type="checkbox"/> Private <input checked="" type="checkbox"/>		35 Plan Shape rectangle	
12 Is It Eligible? Yes <input type="checkbox"/> No <input type="checkbox"/>		24 Owner's Name & Address, if known		36 Changes (Explain in #42) Addition: <input type="checkbox"/> Altered: <input type="checkbox"/> Moved: <input type="checkbox"/>	
14 District Potent'l? Yes <input type="checkbox"/> No <input type="checkbox"/>		25 Open to Public? Yes <input type="checkbox"/> No <input checked="" type="checkbox"/>		37 Condition Interior <input type="checkbox"/> Exterior <input type="checkbox"/>	
5 Name of Established District		26 Local Contact Person or Organization HKCF		38 Preservation Underway? Yes <input type="checkbox"/> No <input checked="" type="checkbox"/>	
		27 Other Surveys in Which Included None		39 Endangered? By What? Yes <input type="checkbox"/> No <input checked="" type="checkbox"/>	
				40 Visible from Public Road? Yes <input checked="" type="checkbox"/> No <input type="checkbox"/>	
				41 Distance from and Frontage on Road 8 x 20'	
2 Further Description of Important Features Three-window bay center, front gable end; entrance at northwest corner, two story section in rear.				5 Other Name(s) Joseph L. Bauers Residence	
3 History and Significance Details make the house stand out in the block. Joseph L. Bauers was a brewery clerk.				Photo	
4 Description of Environment and Outbuildings Narrow lot, building close to street.					
5 Sources of Information Site visit Kansas City water permit 41024 Kansas City directory 1911; 160		46 Prepared by Milton Perry			
		47 Organization HKCF			
		48 Date 3/31/78		49 Revision Date(s)	





Office of Historic Preservation, P.O. Box 176, Jefferson City, Missouri 65101  
**HISTORIC INVENTORY**

JA-AS-017-114

No. County Jackson Location of Negatives HKCF Specific Location 2530 Charlotte Street City or Town If Rural, Township & Vicinity Kansas City, Mo. Site Plan with North Arrow  E. 26th Street UTM N15/364129/4327269 B15/364015/4324770 C15/362840/4324840 D15/363015/4327410		4 Present Name(s) Residence 2539 Charlotte Street 5 Other Name(s) Peter Hawkinson Residence 16 Thematic Category Architecture 17 Date(s) or Period 1910 18 Style or Design Vernacular 19 Architect or Engineer 20 Contractor or Builder 21 Original Use, if apparent Residence 22 Present Use Residence 23 Ownership Public <input type="checkbox"/> Private <input checked="" type="checkbox"/> 24 Owner's Name & Address, if known 25 Open to Public? Yes <input type="checkbox"/> No <input checked="" type="checkbox"/>		28 No. of Stories 2 29 Basement? Yes <input checked="" type="checkbox"/> No <input type="checkbox"/> 30 Foundation Material stone 31 Wall Construction frame 32 Roof Type & Material gable/shingles comp. 33 No. of Bays Front 1 Side 3 34 Wall Treatment painted shingles 35 Plan Shape rectangle 36 Changes (Explain in #42) Addition: <input type="checkbox"/> Altered: <input type="checkbox"/> Moved: <input type="checkbox"/> 37 Condition Interior <input type="checkbox"/> Exterior <input type="checkbox"/> 38 Preservation Underway? Yes <input type="checkbox"/> No <input checked="" type="checkbox"/> 39 Endangered? By What? Yes <input type="checkbox"/> No <input checked="" type="checkbox"/> 40 Visible from Public Road? Yes <input checked="" type="checkbox"/> No <input type="checkbox"/> 41 Distance from and Frontage on Road 20 x 20'		1 No 2 County Jackson 4 Present Name(s) Residence, 2530 Charlotte St. 5 Other Name(s) Peter Hawkinson Residence
Further Description of Important Features Entrance, covered by a small porch at the southeast corner		Photo				
History and Significance One of several structures of the type. This is the best example. Peter Hawkinson was (1910) a tailor.						
Description of Environment and Outbuildings House is sited above street grade and is reached by a flight of 15 concrete steps. Stone retaining wall across front; wood fence in front of house.						
Sources of Information Site visit Kansas City water permit 42532 1910 Directory of Kansas City, 694		46 Prepared by Milton F. Perry 47 Organization Historic K.C. 48 Date 3/31/78 49 Revision Date(s)				




2530



Office of Historic Preservation, P.O. Box 176, Jefferson City, Missouri 65101  
**HISTORIC INVENTORY**

JA-AS-017-115

No County Jackson Location of Negatives HKCF Specific Location 2537 Charlotte Street City or Town If Rural, Township & Vicinity Kansas City, Missouri Site Plan with North Arrow 		4 Present Name(s) Residence, 2537 Charlotte Street 5 Other Name(s) Peter J. Schwickreth Residence 16 Thematic Category Architecture 17 Date(s) or Period 1911 18 Style or Design Vernacular 19 Architect or Engineer 20 Contractor or Builder N. Simpson 21 Original Use, if apparent Residence 22 Present Use Residence 23 Ownership Public <input type="checkbox"/> Private <input checked="" type="checkbox"/> 24 Owner's Name & Address, if known		28 No. of Stories 2 1/2 29 Basement? Yes <input checked="" type="checkbox"/> No <input type="checkbox"/> 30 Foundation Material stone 31 Wall Construction frame/brick 32 Roof Type & Material comp. gable/shingles 33 No. of Bays Front 2 Side 3 34 Wall Treatment asbestos shingles 35 Plan Shape rectangle 36 Changes (Explain in #42) Addition: <input type="checkbox"/> Altered: <input type="checkbox"/> Moved: <input type="checkbox"/> 37 Condition Interior <input type="checkbox"/> Exterior <input type="checkbox"/> 38 Preservation Underway? Yes <input type="checkbox"/> No <input checked="" type="checkbox"/> 39 Endangered? By What? Yes <input type="checkbox"/> No <input checked="" type="checkbox"/> 40 Visible from Public Road? Yes <input checked="" type="checkbox"/> No <input type="checkbox"/> 41 Distance from and Frontage on Road 30' x 45'	
A/ 5/364129/4327269 B15/364015/4324770 C/ 5/362840/4324840 D15/363015/4327410 Site: Building <input checked="" type="checkbox"/> Structure: Object <input type="checkbox"/> On National Register? Yes <input type="checkbox"/> No <input checked="" type="checkbox"/> Part of Estab. Hist Dist? Yes <input type="checkbox"/> No <input checked="" type="checkbox"/> Name of Established District		25 Open to Public? Yes <input type="checkbox"/> No <input checked="" type="checkbox"/> 26 Local Contact Person or Organization HKCF 27 Other Surveys in Which Included None		2 County Jackson 4 Present Name(s) Residence, 2537 Charlotte 5 Other Name(s) Peter J. Schwickreth Residence	
Further Description of Important Features Palladian window, gable end, straight-line gable roof; porch across front.		History and Significance A variation of a type of house known locally as shirtwaist houses, Peter J. Schwickreth was a tinner (912)		Description of Environment and Outbuildings Well kept front yard; concrete walk.	
Sources of Information Site visit Kansas City water permit 46212 Kansas City building permit 27256 Kansas City Directory 1912, 1917		46 Prepared by Milton Perry 47 Organization HKCF 48 Date 3/31/78 49 Revision Date(s)			





## HISTORIC INVENTORY

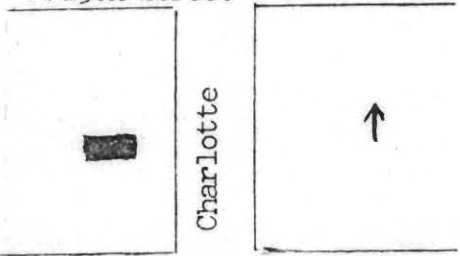
JA-AS-017-116

1 No		4 Present Name(s) Residence, 2538 Charlotte		1 No	
2 County Jackson		5 Other Name(s) Josiah Fulner		2 County Jackson	
3 Location of Negatives 2538 Charlotte HKCF				4 Present Name(s) Residence, 2538 Charlotte	
6 Specific Location		16 Thematic Category Architecture		26 No. of Stories 1	
7 City or Town If Rural, Township & Vicinity		17 Date(s) or Period 1910		29. Basement? Yes <input checked="" type="checkbox"/> No	
8 Site Plan with North Arrow 25th Street Charlotte 26th Street		18 Style or Design		30. Foundation Material frame	
		19 Architect or Engineer		31. Wall Construction frame	
		20 Contractor or Builder		32. Roof Type & Material gable/comp shingles	
		21. Original Use, if apparent Residence		33. No. of Bays Front 2 Side	
		22 Present Use Residence		34. Wall Treatment shingle	
		23 Ownership Public <input type="checkbox"/> Private <input checked="" type="checkbox"/>		35. Plan Shape rectangular	
		24 Owner's Name & Address, if known		36. Changes (Explain in #42) Addition <input type="checkbox"/> Altered <input type="checkbox"/> Moved <input type="checkbox"/>	
				37. Condition Interior <input type="checkbox"/> Exterior <input type="checkbox"/>	
A15/364129/4327269 B15/364015/4324770 C15/362840/4324840 D15/363015/43274105		38. Open to Public? Yes <input type="checkbox"/> No <input checked="" type="checkbox"/>		38. Preservation Underway? Yes <input type="checkbox"/> No <input checked="" type="checkbox"/>	
10 Site Building		26 Local Contact Person or Organization HKCF		39. Endangered? By What? Yes <input checked="" type="checkbox"/> No	
11 On National Register Yes <input type="checkbox"/> No		27 Other Surveys in Which Included None		40. Visible from Public Road? Yes <input checked="" type="checkbox"/> No	
12 Is It Eligible? Yes <input type="checkbox"/> No				41. Distance from and Frontage on Road	
13 Part of Estab Hist Dist? Yes <input type="checkbox"/> No					
14 District Potent'l? Yes <input type="checkbox"/> No					
15 Name of Established District					
42 Further Description of Important Features Porch across front; exposed basement brick chimney				Photo	
43 History and Significance Now rare example of a once common inexpensive building type in this area.					
44 Description of Environment and Outbuildings Building is sited on an alley, rather than the street. Now and brick garage, rear.					
45 Sources of Information City water permit 21672 Kansas City building permit 25756 City Directory of Kansas City (Kansas City, Mo)		46. Prepared by Milton F. Perry			
		47. Organization HKCF		Date(s)	
		6/8/78			



## HISTORIC INVENTORY

JAAS-017-117

1 No		4 Present Name(s) Residence, 2542 Charlotte		1 No	
County Jackson		5 Other Name(s)		2 County Jackson	
Location of Negatives HKCF				4 Present Name(s) Residence, 2542 Charlotte Street	
Specific Location 2542 Charlotte Street		16. Thematic Category Architecture		28. No. of Stories 2	
City or Town II Rural, Township & Vicinity Kansas City, Missouri		17 Date(s) or Period 1909		29. Basement? Yes <input checked="" type="checkbox"/> No <input type="checkbox"/>	
Site Plan with North Arrow E. 25th Street		18 Style or Design Vernacular		30. Foundation Material stone	
		19. Architect or Engineer		31. Wall Construction frame/ stone	
		20 Contractor or Builder Charles J. Colden		32. Roof Type & Material htr/shingles comp.	
		21. Original Use, if apparent Residence		33. No. of Bays Front 2 Side 3	
		22. Present Use Residence		34. Wall Treatment asbestos shingles	
E. 26th Street		23 Ownership Public <input type="checkbox"/> Private <input checked="" type="checkbox"/>		35. Plan Shape rectangle	
UTM A 15/364129/4327269 B15/364015/4324770 C 15/362840/4324840 D15/363015/4327410		24. Owner's Name & Address, if known		36. Changes (Explain in #42) Addition: <input type="checkbox"/> Altered: <input type="checkbox"/> Moved: <input type="checkbox"/>	
Site Building		Open to Public? Yes <input type="checkbox"/> No <input type="checkbox"/>		37. Condition Interior <input type="checkbox"/> Exterior <input type="checkbox"/>	
Structure Object		26. Local Contact Person or Organization HKCF		38. Preservation Underway? Yes <input type="checkbox"/> No <input checked="" type="checkbox"/>	
On National Register? Yes <input type="checkbox"/> No <input checked="" type="checkbox"/>		27. Other Surveys in Which Included None		39. Endangered? By What? Yes <input type="checkbox"/> No <input checked="" type="checkbox"/>	
12 Is It Eligible? Yes <input type="checkbox"/> No <input checked="" type="checkbox"/>				40. Visible from Public Road? Yes <input checked="" type="checkbox"/> No <input type="checkbox"/>	
14 District Potent'l? Yes <input type="checkbox"/> No <input checked="" type="checkbox"/>				41. Distance from and Frontage on Road 20 X 25	
Name of Established District					
2 Further Description of Important Features Large hipped dormer front roof slope; porch across front					
3 History and Significance One of several houses built for A. F. Harvey by Charles J. Colden. A variation of the locally popular style -- typical for the neighborhood.					
4 Description of Environment and Outbuildings Level lot					
5 Sources of Information Site visit Kansas City water permit 40453 Kansas City building permit 24572					
46. Prepared by Milton F. Perry					
47. Organization Historic K. C. Foundation					
48. Date 3/31/78 49. Revision Date(s)					






## HISTORIC INVENTORY

JA-AS-017-118

1 No		4 Present Name(s)		Residence, 2544 Charlotte Street	
County		5 Other Name(s)		George F. Peters Residence	
Jackson					
Location of Negatives					
HKCF					
Specific Location		16. Thematic Category		28. No. of Stories	
2544 Charlotte Street		Architecture		2	
City or Town		17. Date(s) or Period		29. Basement?	
Kansas City, Missouri		1909		Yes <input checked="" type="checkbox"/> No <input type="checkbox"/>	
If Rural, Township & Vicinity		18. Style or Design		30. Foundation Material	
		Vernacular		Stone	
Site Plan with North Arrow		19. Architect or Engineer		31. Wall Construction	
Charlotte				Frame/stone	
25th Street		20. Contractor or Builder		32. Roof Type & Material	
Charlotte		Charles J. Colden		Gable, shingle	
26th Street		21. Original Use, if apparent		33. No. of Bays	
Charlotte		Residence		Front 2 Side 3	
UTM		22. Present Use		34. Wall Treatment	
41 5/364129/4327269 D15/364015/4324770		Residence		Asbestos shingles	
C/5/362840/4324840 D15/363015/4327410		23. Ownership		35. Plan Shape	
		Public <input type="checkbox"/> Private <input checked="" type="checkbox"/>		Rectangular	
		24. Owner's Name & Address, if known		36. Changes (Explain in #42)	
				Addition <input type="checkbox"/> Altered <input type="checkbox"/> Moved <input type="checkbox"/>	
		25. Open to Public?		37. Condition	
		Yes <input type="checkbox"/> No <input checked="" type="checkbox"/>		Interior <input type="checkbox"/> Exterior <input type="checkbox"/>	
Site Building <input checked="" type="checkbox"/>		26. Local Contact Person or Organization		38. Preservation Underway?	
Structure <input type="checkbox"/> Object <input type="checkbox"/>		HKCF		Yes <input type="checkbox"/> No <input type="checkbox"/>	
On National Register? Yes <input type="checkbox"/> No <input checked="" type="checkbox"/>		27. Other Surveys in Which Included		39. Endangered? By What?	
12. Is It Eligible? Yes <input type="checkbox"/> No <input type="checkbox"/>		None		Yes <input type="checkbox"/> No <input type="checkbox"/>	
Part of Estab. Hist. Dist.? Yes <input type="checkbox"/> No <input checked="" type="checkbox"/>				40. Visible from Public Road?	
14. District Potent'l? Yes <input type="checkbox"/> No <input type="checkbox"/>				Yes <input checked="" type="checkbox"/> No <input type="checkbox"/>	
Name of Established District				41. Distance from and Frontage on Road	
				20 X 35'	
Further Description of Important Features				Photo	
Exposed frame entrance way, Northeast corner; Open stone porch, across remainder of front. 2-Window bay above entrance. Horizontal window in gable; 3-Window bay, center South side lower floor.					
History and Significance					
One of several houses built by Colden for A.J. Harvey. A variation of the locally popular cast bell gable frame over stone (shirtwaist) house.					
Description of Environment and Outbuildings					
Level lot.					
Sources of Information				46. Prepared by	
Site visit				Milton Perry	
Kansas City Building permit 24572				47. Organization	
Kansas City Water permit 40454				HKCF	
1910 Directory of Kansas City 1212				48. Date	
				49. Revision Date(s)	
				3/31/78	





## HISTORIC INVENTORY

JA-AS-017-119

1 No		4 Present Name(s) Residence, 2546 Charlotte Street		1 No	
2 County Jackson		5 Other Name(s)		2 County Jackson	
3 Location of Negatives HKCF				4 Present Name(s) Residence, 2546 Charlotte Street	
Specific Location 2546 Charlotte Street		16. Thematic Category Architecture		28. No. of Stories 2	
City or Town II Rural, Township & Vicinity Kansas City, Missouri		17 Date(s) or Period 1909		29. Basement? Yes <input checked="" type="checkbox"/> No <input type="checkbox"/>	
Site Plan with North Arrow E. 25th Street		18 Style or Design Vernacular		30. Foundation Material stone	
		19. Architect or Engineer		31. Wall Construction frame/stone	
		20 Contractor or Builder Charles J. Colden		32. Roof Type & Material hip/shingles comp.	
		21. Original Use, if apparent Residence		33. No. of Bays Front 2 Side 3	
		22 Present Use Residence		34. Wall Treatment painted clapboard	
E. 26th Street		23 Ownership Public <input type="checkbox"/> Private <input checked="" type="checkbox"/>		35. Plan Shape rectangle	
UTM N15/364129/4327269 B15/364015/4324770 C15/362840/4324840 D15/363015/4327410		24. Owner's Name & Address, if known		36. Changes (Explain in #42) Addition: <input type="checkbox"/> Altered: <input type="checkbox"/> Moved: <input type="checkbox"/>	
Site: Building: Structure: Object:		25. Open to Public? Yes <input type="checkbox"/> No <input checked="" type="checkbox"/>		37. Condition Interior: <input type="checkbox"/> Exterior: <input type="checkbox"/>	
On National Register? Yes <input type="checkbox"/> No <input checked="" type="checkbox"/>		26. Local Contact Person or Organization HKCF		38. Preservation Underway? Yes <input type="checkbox"/> No <input checked="" type="checkbox"/>	
Part of Estab Hist Dist? Yes <input type="checkbox"/> No <input checked="" type="checkbox"/>		27. Other Surveys in Which Included None		39. Endangered? By What? Yes <input type="checkbox"/> No <input checked="" type="checkbox"/>	
Name of Established District				40. Visible from Public Road? Yes <input checked="" type="checkbox"/> No <input type="checkbox"/>	
Further Description of Important Features Large bell cast roof dormer, front roof slope; flat roof stone porch with rail across front; wood pilasters. Door to roof over entrance at northeast corner				41. Distance from and Frontage on Road 20' x 30'	
History and Significance One of several houses built for A. F. Harvey by Charles J. Colden. Fine clapboard: A variation of the locally popular hipped frame over stone (shirtwaist) house.				Photo	
Description of Environment and Outbuildings Level lot					
Sources of Information site visit Kansas City water permit 40455 Kansas City building permit 24572		46. Prepared by Milton Perry			
		47. Organization HKCF			
		48. Date 3/28/78		49. Revision Date(s)	






## HISTORIC INVENTORY

JA-AS-67-120

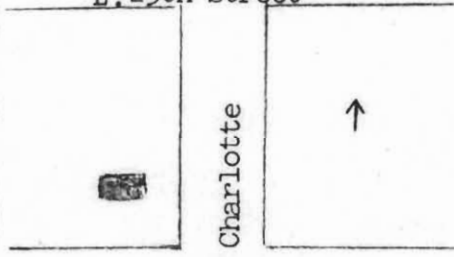
No		4 Present Name(s)		1 County Jackson
County Jackson		Residence, 2548 Charlotte Street		
Location of Negatives HKCF		5 Other Name(s)		
Specific Location		16 Thematic Category Architecture		2 County Jackson
2548 Charlotte Street		17 Date(s) or Period 1909		
City or Town If Rural, Township & Vicinity Kansas City, Missouri		18 Style or Design Vernacular		
Site Plan with North Arrow E. 25th Street		19 Architect or Engineer		3 Present Name(s) Residence, 2548 Charlotte Street
		20 Contractor or Builder Charles J. Colden		
		21 Original Use, if apparent Residence		
E. 26th Street		22 Present Use Residence		4 Other Name(s)
		23 Ownership Public <input type="checkbox"/> Private <input checked="" type="checkbox"/>		
		24 Owner's Name & Address, if known		
UTM N 15/364129/4327269 B15/364015/4324770 C/ 15/362840/4324840 D15/363015/43274105		25 Open to Public? Yes <input type="checkbox"/> No <input checked="" type="checkbox"/>		5 Other Name(s)
Site Building <input checked="" type="checkbox"/> Structure <input type="checkbox"/> Object <input type="checkbox"/>		26 Local Contact Person or Organization		
On National Register? Yes <input type="checkbox"/> No <input checked="" type="checkbox"/> Part of Estab Hist Dist? Yes <input type="checkbox"/> No <input checked="" type="checkbox"/>		27 Other Surveys in Which Included None		
Name of Established District		28 No. of Stories 2		5 Other Name(s)
		29 Basement? Yes <input checked="" type="checkbox"/> No <input type="checkbox"/>		
		30 Foundation Material stone		
		31 Wall Construction frame/stone		5 Other Name(s)
		32 Roof Type & Material gable/shingles Comp.		
		33 No. of Bays Front 2 Side 3		
		34 Wall Treatment asbestos shingles		5 Other Name(s)
		35 Plan Shape rectangle		
		36 Changes (Explain in #42) Addition <input type="checkbox"/> Altered <input type="checkbox"/> Moved <input type="checkbox"/>		
		37 Condition Interior <input type="checkbox"/> Exterior <input type="checkbox"/>		5 Other Name(s)
		38 Preservation Underway? Yes <input type="checkbox"/> No <input type="checkbox"/>		
		39 Endangered? By What? Yes <input type="checkbox"/> No <input type="checkbox"/>		
		40 Visible from Public Road? Yes <input checked="" type="checkbox"/> No <input type="checkbox"/>		5 Other Name(s)
		41 Distance from and Frontage on Road 20x30'		
Further Description of Important Features		Gable entrance at northeast corner, 3-window bay above v-roofed stone porch across rest of house.		5 Other Name(s)
History and Significance		One of several houses built for A. F. Harvey by Charles J. Colden. A variation of the locally popular bell cast roof frame over stone house.		
Description of Environment and Outbuildings		Level lot. Stucco garage on alley to rear.		
Sources of Information		Site visit Kansas City water permit 40456 Kansas City building permit 24572		5 Other Name(s)
		46 Prepared by Milton Perry		
		47 Organization HKCF		
		48 Date 3/28/78		5 Other Name(s)
		49 Revision Date(s)		





## HISTORIC INVENTORY

JA-AS-017-121

No		4 Present Name(s) Residence, 2550 Charlotte Street		1 No
County Jackson		5 Other Name(s)		
Location of Negatives HKCF				
Specific Location 2550 Charlotte Street		16 Thematic Category Architecture		2 County Jackson
City or Town If Rural, Township & Vicinity Kansas City, Mo.		17 Date(s) or Period 1909		
Site Plan with North Arrow E. 25th Street		18 Style or Design Vernacular		
		19 Architect or Engineer		4 Present Name(s) Residence, 2550 Charlotte Street.
E. 26th Street		20 Contractor or Builder Charles J. Colden		
		21 Original Use, if apparent Residence		
		22 Present Use Residence		5 Other Name(s)
		23 Ownership Public <input type="checkbox"/> Private <input checked="" type="checkbox"/>		
		24 Owner's Name & Address, if known		
UTM 15/364129/4327269 B15/364015/432477C C15/362840/4324840 D15/363015/4327416		25 Open to Public? Yes <input type="checkbox"/> No <input checked="" type="checkbox"/>		28 No. of Stories 2 1/2
Site Building <input checked="" type="checkbox"/> Structure Object <input type="checkbox"/>		26 Local Contact Person or Organization HKCF		
On National Register? Yes <input type="checkbox"/> No <input checked="" type="checkbox"/> 12 Is It Eligible? Yes <input type="checkbox"/> No <input checked="" type="checkbox"/>		27 Other Surveys in Which Included None		
Part of Estab Hist Dist? Yes <input type="checkbox"/> No <input checked="" type="checkbox"/> 14 District Potent'l? Yes <input type="checkbox"/> No <input checked="" type="checkbox"/>		38 Preservation Underway? Yes <input type="checkbox"/> No <input checked="" type="checkbox"/>		39 Endangered? By What? Yes <input type="checkbox"/> No <input checked="" type="checkbox"/>
Name of Established District		39 Endangered? By What? Yes <input type="checkbox"/> No <input checked="" type="checkbox"/>		
		40 Visible from Public Road? Yes <input checked="" type="checkbox"/> No <input type="checkbox"/>		
Further Description of Important Features Large gabled dormer center, front roof slope; flat roof stone porch with wood rail across front; door above entrance on northeast corner. 3-2 window bay center, south side lower floor		41 Distance from and Frontage on Road 20' x 30'		Photo
History and Significance One of several houses built for A. F. Harvey by Charles J. Colden. A variation of the locally popular bell cast roof type house.				
Description of Environment and Outbuildings Level lot Frame garage on alley to rear				
Sources of Information Site visit Kansas City water permit 40457 Kansas City building permit 24572		46 Prepared by Milton F. Perry 47 Organization Hist. K. C. Found.		48 Date 3/31/78
		49 Revision Date(s)		





## HISTORIC INVENTORY

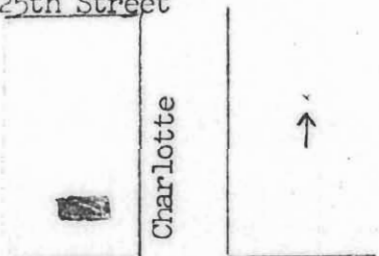
JA-AS-017-122

No		4 Present Name(s) Residence, 2552 Charlotte Street		1 No
County Jackson		5 Other Name(s)		
Location of Negatives HKCF				
Specific Location 2552 Charlotte Street		16 Thematic Category Architecture	28. No. of Stories 2 1/2	2 County Jackson
City or Town If Rural, Township & Vicinity Kansas City, Missouri		17 Date(s) or Period 1909	29. Basement? Yes <input checked="" type="checkbox"/> No <input type="checkbox"/>	
Site Plan with North Arrow E. 25th Street		18 Style or Design Vernacular	30. Foundation Material stone	
		19. Architect or Engineer	31. Wall Construction frame/stone	4 Present Name(s) Residence, 2552 Charlotte, St.
		20 Contractor or Builder Charles J. Colden	32. Roof Type & Material gable/shingles	
		21. Original Use, if apparent Residence	33. No. of Bays Front 2 Side 3	
		22 Present Use Residence	34. Wall Treatment painted	5 Other Name(s)
		23 Ownership Public <input type="checkbox"/> Private <input checked="" type="checkbox"/>	35. Plan Shape rectangle	
		24. Owner's Name & Address, if known	36. Changes (Explain in #42) Addition <input type="checkbox"/> Altered <input type="checkbox"/> Moved <input type="checkbox"/>	
UTR A15/364129/4327269 B15/364015/4324770 C15/362840/4324840 D15/363015/4327410		25. Open to Public? Yes <input type="checkbox"/> No <input checked="" type="checkbox"/>	37. Condition Interior Exterior	
Site Building On National Register? Yes <input type="checkbox"/> No <input checked="" type="checkbox"/>		26. Local Contact Person or Organization HKCF	38. Preservation Underway? Yes <input type="checkbox"/> No <input type="checkbox"/>	
Structure Object 12 Is It Eligible? Yes <input type="checkbox"/> No <input type="checkbox"/>		27. Other Surveys in Which Included None	39. Endangered? By What? Yes <input type="checkbox"/> No <input type="checkbox"/>	
Part of Estab Hist Dist? Yes <input type="checkbox"/> No <input checked="" type="checkbox"/>			40. Visible from Public Road? Yes <input checked="" type="checkbox"/> No <input type="checkbox"/>	
Name of Established District			41. Distance from and Frontage on Road 20' x 35'	
2 Further Description of Important Features Porch across front; leaded glass windows, wooden pilasters; shingle gable end; clapboard 2nd story.				
3 History and Significance A variation of the locally popular bell cast roof frame over stone (shirtwaist) house built for A. F. Harvey by Charles J. Colden. Fine clapboard.				
Description of Environment and Outbuildings Well-maintained yard, hedges.				
Sources of Information Site visit Kansas City water permit 40458 Kansas City building permit 24572		46. Prepared by Milton Perry 47. Organization HKCF 48. Date 3/31/78 49. Revision Date(s)		



## HISTORIC INVENTORY

JAAS-017-123

No		4 Present Name(s) Residence, 2554 Charlotte Street		1 No	
County Jackson		5 Other Name(s)		2 County Jackson	
Location of Negatives HKCF				4 Present Name(s) Residence, 2554 Charlotte Street	
Specific Location 2554 Charlotte Street		16. Thematic Category Architecture		28. No. of Stories 2 1/2	
City or Town If Rural, Township & Vicinity Kansas City, Missouri		17 Date(s) or Period 1909		29. Basement? Yes <input checked="" type="checkbox"/> No <input type="checkbox"/>	
Site Plan with North Arrow E. 25th Street		18 Style or Design Vernacular		30. Foundation Material stone	
		19. Architect or Engineer		31. Wall Construction frame	
E. 26th Street		20 Contractor or Builder Charles J. Colden		32. Roof Type & Material comp. gable shingles	
UTM 364129/4327269 B15/364015/4324770 362840/4324840 D15/363015/4327410		21. Original Use, if apparent Residence		33. No. of Bays Front 2 Side 3	
Site: Building <input checked="" type="checkbox"/> Structure: Object <input type="checkbox"/>		22 Present Use Residence		34. Wall Treatment asbestos shingle	
On National Register? Yes <input type="checkbox"/> No <input checked="" type="checkbox"/>		23 Ownership Public <input type="checkbox"/> Private <input checked="" type="checkbox"/>		35. Plan Shape rectangle	
12 Is It Eligible? Yes <input type="checkbox"/> No <input type="checkbox"/>		24. Owner's Name & Address, if known		36. Changes (Explain in #42) Addition: <input type="checkbox"/> Altered: <input type="checkbox"/> Moved: <input type="checkbox"/>	
Part of Estab. Hist Dist? Yes <input type="checkbox"/> No <input checked="" type="checkbox"/>		25. Open to Public? Yes <input type="checkbox"/> No <input checked="" type="checkbox"/>		37. Condition Interior <input type="checkbox"/> Exterior <input type="checkbox"/>	
14 District Potent'l? Yes <input type="checkbox"/> No <input type="checkbox"/>		26. Local Contact Person or Organization HKCF		38. Preservation Underway? Yes <input type="checkbox"/> No <input checked="" type="checkbox"/>	
Name of Established District		27. Other Surveys in Which Included None		39. Endangered? By What? Yes <input type="checkbox"/> No <input checked="" type="checkbox"/>	
				40. Visible from Public Road? Yes <input checked="" type="checkbox"/> No <input type="checkbox"/>	
				41. Distance from and Frontage on Road 20' x 30'	
Further Description of Important Features Large gabled dormer in front roof slope; flat roof stone porch; iron railing (replaced wood) Door to porch above northeast entrance				Photo	
History and Significance One of several houses built for A. F. Harvey by Charles J. Colden. A variation of the locally popular frame over stone (shirtwaist) house.					
Description of Environment and Outbuildings level lot					
Sources of Information site visit Kansas City water permit 40459 Kansas City building permit 24572		46. Prepared by Milton Perry		47. Organization HKCF	
		48. Date 3/28/78		49. Revision	

1 No

2 County  
Jackson4 Present Name(s)  
Residence, 2554 Charlotte Street

5 Other Name(s)





Office of Historic Preservation, P.O. Box 176, Jefferson City, Missouri 65101  
**HISTORIC INVENTORY**

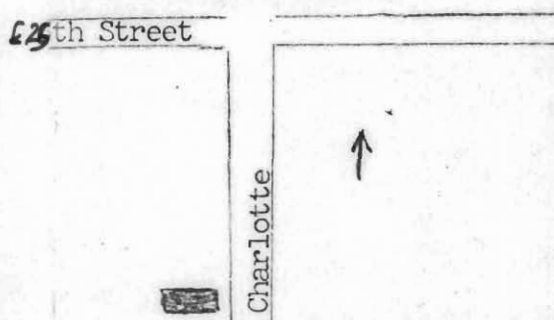
JA-AB-017-124

No County Jackson Location of Negatives HKCF		4 Present Name(s) Residence, 2556 Charlotte Street 5 Other Name(s)		1 No  2 County Jackson  4 Present Name(s) Residence, 2556 Charlotte St.  5 Other Name(s)
Specific Location 2556 Charlotte Street		16 Thematic Category Architecture		
City or Town If Rural, Township & Vicinity Kansas City, Missouri		17 Date(s) or Period 1909		
Site Plan with North Arrow <div style="border: 1px solid black; padding: 5px; margin-top: 10px;">           E. 25th Street  <div style="display: flex; align-items: center; justify-content: center;"> <div style="border: 1px solid black; width: 40px; height: 40px; margin-right: 10px;"></div> <div style="writing-mode: vertical-rl; transform: rotate(180deg);">Charlotte</div> <div style="text-align: center; margin-left: 20px;">             ↑           </div> </div> </div>		18 Style or Design Vernacular		
		19 Architect or Engineer		
		20 Contractor or Builder Charles J. Colden		
		21 Original Use, if apparent Residence		
		22 Present Use Residence		
		23 Ownership Public <input type="checkbox"/> Private <input checked="" type="checkbox"/>		
		24 Owner's Name & Address, if known		
UTM 41S/364129/4327269 81S/364015/4324770 C1S/362840/4324840 D1S/363015/4327410		25 Open to Public? Yes <input type="checkbox"/> No <input checked="" type="checkbox"/>		
Site Building On National Register? Yes <input type="checkbox"/> No <input checked="" type="checkbox"/>		Structure Object 12 Is It Eligible? Yes <input type="checkbox"/> No <input type="checkbox"/>		
Part of Estab Hist Dist? Yes <input type="checkbox"/> No <input checked="" type="checkbox"/>		14 District Potent'l? Yes <input type="checkbox"/> No <input type="checkbox"/>		
Name of Established District		26 Local Contact Person or Organization HKCF		
		27 Other Surveys in Which Included None		
Further Description of Important Features Gabled porch; 3-window bay over entrance in northeast corner.		28 No. of Stories 2 1/2 29 Basement? Yes <input checked="" type="checkbox"/> No <input type="checkbox"/> 30 Foundation Material stone 31 Wall Construction frame 32 Roof Type & Material gable, comp. shingles 33 No. of Bays Front 2 Side 3 34 Wall Treatment asbestos shingle 35 Plan Shape rectangle 36 Changes (Explain in #42) Addition <input type="checkbox"/> Altered <input type="checkbox"/> Moved <input type="checkbox"/> 37 Condition Interior _____ Exterior _____ 38 Preservation Underway? Yes <input type="checkbox"/> No <input type="checkbox"/> 39 Endangered? By What? Yes <input type="checkbox"/> No <input type="checkbox"/> 40 Visible from Public Road? Yes <input checked="" type="checkbox"/> No <input type="checkbox"/> 41 Distance from and Frontage on Road 20' x 30'		
History and Significance One of several houses built for A. F. Harvey by Charles J. Colden. A variation of the locally popular bell cast wood frame over stone (shirtwaist) house.		Photo		
Description of Environment and Outbuildings Level lot. Frame garage on alley in rear.				
Sources of Information Site visit Kansas City water permit 40460 Kansas City building permit 24572		46 Prepared by Milton Perry 47 Organization HKCF 48 Date 3/31/78 49 Revision Date(s)		



Office of Historic Preservation, P.O. Box 176, Jefferson City, Missouri 65101  
**HISTORIC INVENTORY**

JA-AS-017-125

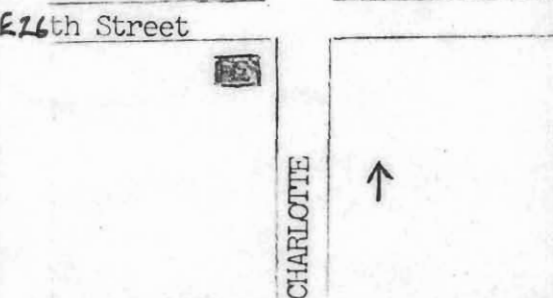
No County Jackson Location of Negatives KCF		4 Present Name(s) Brighter Tomorrow House 5 Other Name(s)		1. No
Specific Location 2558 Charlotte Street City or Town If Rural, Township & Vicinity Kansas City, Missouri Site Plan with North Arrow 		16. Thematic Category Architecture 17 Date(s) or Period 1909 18 Style or Design Vernacular 19. Architect or Engineer 20 Contractor or Builder Charles J. Colden 21. Original Use, if apparent Residence 22 Present Use Residence 23 Ownership Public <input type="checkbox"/> Private <input checked="" type="checkbox"/> 24. Owner's Name & Address, if known		
28. No. of Stories 2 1/2 29. Basement? Yes <input checked="" type="checkbox"/> No <input type="checkbox"/> 30. Foundation Material stone 31. Wall Construction frame 32. Roof Type & Material gable / composition shingles 33. No. of Bays Front 2 Side 3 34. Wall Treatment asbestos shingle 35. Plan Shape rectangle		36. Changes (Explain in #42) Addition: <input type="checkbox"/> Altered: <input type="checkbox"/> Moved: <input type="checkbox"/> 37. Condition Interior <input type="checkbox"/> Exterior <input type="checkbox"/> 38. Preservation Underway? Yes <input type="checkbox"/> No <input checked="" type="checkbox"/> 39. Endangered? By What? Yes <input type="checkbox"/> No <input checked="" type="checkbox"/> 40. Visible from Public Road? Yes <input checked="" type="checkbox"/> No <input type="checkbox"/> 41. Distance from and Frontage on Road 20' x 30'		4. Present Name(s) Brighter Tomorrow House
25. Open to Public? Yes <input type="checkbox"/> No <input checked="" type="checkbox"/> 26. Local Contact Person or Organization HKCF 27. Other Surveys in Which Included None		46. Prepared by Milton Perry 47. Organization HKCF 48. Date 3/31/78 49. Revisor		
Further Description of Important Features Flat roof stone porch with wood rail across front, entrance to porch above NE entrance. (Wood stair to entrance in 3rd floor gable end added)		History and Significance One of several houses built for A. F. Harvey by Charles J. Colden. A variation of the locally popular bell cast roof frame over stone (shirtwaist) house.		
Description of Environment and Outbuildings Level lot, stone corner posts.		Sources of Information Kansas City building permit 24572 Kansas City water permit 40461 Site visit		





Office of Historic Preservation, P.O. Box 176, Jefferson City, Missouri 65101  
**HISTORIC INVENTORY**

JA-AS-617-126

No County Jackson Location of Negatives CF		4 Present Name(s) McCoy House - Alcoholics Anonymous		1 No
		5 Other Name(s) Louis Loschke Residence		
Specific Location 2600 Charlotte Street		16 Thematic Category Architecture		2 County Jackson
City or Town II Rural, Township & Vicinity Kansas City, Missouri		17 Date(s) or Period 1911		
Site Plan with North Arrow 		18 Style or Design Craftsman Style		4 Present Name(s) McCoy House - Alcoholics Anonymous
		19 Architect or Engineer W. H. Rose and D. Burt Peterson		
		20 Contractor or Builder Frank Timmerman		5 Other Name(s) Louis Loschke Residence
		21 Original Use, if apparent Residence		
		22 Present Use Rehabilitation Home		
		23 Ownership Public <input type="checkbox"/> Private <input type="checkbox"/>		
		24 Owner's Name & Address, if known		
UTM A15/364129/4327269 B15/364015/4324770 C15/362840/4324840 D15/363015/4327410		28 No. of Stories 2 1/2 29 Basement? Yes <input type="checkbox"/> No <input type="checkbox"/>		
Site Building <input checked="" type="checkbox"/> Structure <input type="checkbox"/> Object <input type="checkbox"/>		30 Foundation Material stone		
On National Register? Yes <input type="checkbox"/> No <input checked="" type="checkbox"/>		31 Wall Construction brick		
Part of Estab Hist Dist? Yes <input type="checkbox"/> No <input checked="" type="checkbox"/>		32 Roof Type & Material gable/shingles		
Name of Established District		33 No. of Bays Front 2 Side 3		
		34 Wall Treatment natural		
		35 Plan Shape rectangle		
		36 Changes (Explain in #42) Addition: <input type="checkbox"/> Altered: <input type="checkbox"/> Moved: <input type="checkbox"/>		
		37 Condition Interior <input type="checkbox"/> Exterior <input type="checkbox"/>		
		38 Preservation Underway? Yes <input type="checkbox"/> No <input type="checkbox"/>		
		39 Endangered? By What? Yes <input type="checkbox"/> No <input type="checkbox"/>		
		40 Visible from Public Road? Yes <input checked="" type="checkbox"/> No <input type="checkbox"/>		
		41 Distance from and Frontage on Road 20 x 45		
Further Description of Important Features Dormer, center north roof slope; frame 3-window bays center, north side; half-timber gable ends; porch across front; columns have arched capitals, excellent brick work.		Photo		
History and Significance A unique style for this neighborhood, including elements of the pre-World War I "craftsman" style. Rose and Peterson had their offices in Kansas City, Kansas. Frank Timmerman was a local contractor. Loschke was a saloon keeper.				
Description of Environment and Outbuildings Corner lot, picket fence around back yard; diagonal cement walk from entrance to corner. Frame addition on rear. Frame garage (1917) at rear.				
Sources of Information site visit Kansas City Times, Oct. 27, 1977 Kansas City water permit 45141 Kansas City building permits 10092 and 63417 1912 Kansas City Directory, 1060		46 Prepared by Milton Perry 47 Organization HKCF 48 Date 3/31/78 49 Revision Date(s)		









## HISTORIC INVENTORY

JA-AS-017-128

1 No		4 Present Name(s) McCoy House, Alcoholics Anonymous		2 County Jackson	
County Jackson		5 Other Name(s)		4 Present Name(s) McCoy House-Alcoholics Anonymous	
Location of Negatives KCF		16 Thematic Category Architecture		28. No. of Stories 2 1/2	
Specific Location 2604 Charlotte Street		17 Date(s) or Period 1909		29. Basement? Yes <input checked="" type="checkbox"/> No <input type="checkbox"/>	
City or Town If Rural, Township & Vicinity Kansas City, Missouri		18 Style or Design Vernacular		30. Foundation Material stone	
Site Plan with North Arrow 226th Street		19. Architect or Engineer		31. Wall Construction frame/stone	
		20 Contractor or Builder		32. Roof Type & Material gable, comp shingle	
		21. Original Use, if apparent Residence		33. No. of Bays Front 2 Side 3	
UTM B15/364129/4327269 B15/364015/4324770 C15/362840/4324840 D15/363015/4327410		22 Present Use Rehabilitation House		34. Wall Treatment asbestos shingle	
Site Building <input checked="" type="checkbox"/> Structure <input type="checkbox"/> Object <input type="checkbox"/>		23 Ownership Public <input type="checkbox"/> Private <input type="checkbox"/>		35. Plan Shape rectangle	
On National Register? Yes <input type="checkbox"/> No <input checked="" type="checkbox"/>		24. Owner's Name & Address, if known		36. Changes (Explain in #42) Addition: <input type="checkbox"/> Altered: <input type="checkbox"/> Moved: <input type="checkbox"/>	
12 Is It Eligible? Yes <input type="checkbox"/> No <input type="checkbox"/>		25. Open to Public? Yes <input type="checkbox"/> No <input type="checkbox"/>		37. Condition Interior <input type="checkbox"/> Exterior <input type="checkbox"/>	
14. District Potent? Yes <input type="checkbox"/> No <input type="checkbox"/>		26. Local Contact Person or Organization HKCF		38. Preservation Underway? Yes <input type="checkbox"/> No <input checked="" type="checkbox"/>	
Name of Established District		27. Other Surveys in Which Included None		39. Endangered? By What? Yes <input type="checkbox"/> No <input checked="" type="checkbox"/>	
Further Description of Important Features Joined to 2600 Charlotte at stair landing. Porch across front; a pair of three-window bays above porch. Pilasters at corners.				40. Visible from Public Road? Yes <input checked="" type="checkbox"/> No <input type="checkbox"/>	
History and Significance A variation of the locally popular bell cast gable roof frame over stone house built for G. E. Shelton and B. W. Zens, realtors.				41. Distance from and Frontage on Road 20 x 45'	
Description of Environment and Outbuildings Level yard and frame original two-bay garage at rear.				46. Prepared by Milton Perry	
Sources of Information Site visit Kansas City water permit 40876 Kansas City building permit 24662				47. Organization HKCF	
				48. Date 3/31/78	
				49. Revision Date(s)	

1 No

2 County  
Jackson4 Present Name(s)  
McCoy House-Alcoholics Anonymous

5 Other Name(s)



## HISTORIC INVENTORY

JA-AS-017-129

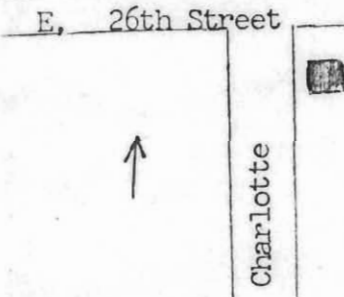

No		4 Present Name(s) Residence, 2605 Charlotte Street		1 No	
County Jackson		5 Other Name(s) W. M. Hintsche Residence		2 County Jackson	
Location of Negatives HKCF				4 Present Name(s) Residence, 2605 Charlotte Street	
Specific Location 2605 Charlotte Street		16. Thematic Category Architecture		28. No. of Stories 2 1/2	
City or Town If Rural, Township & Vicinity Kansas City, Missouri		17 Date(s) or Period 1910		29. Basement? Yes <input checked="" type="checkbox"/> No <input type="checkbox"/>	
Site Plan with North Arrow E. 26th Street Charlotte		18 Style or Design Vernacular		30. Foundation Material stone	
		19. Architect or Engineer C. H. Schroder		31. Wall Construction frame/stone	
		20 Contractor or Builder C. H. Schroder		32. Roof Type & Material gable; comp shingles	
		21. Original Use, if apparent Residence		33. No. of Bays Front 3 Side 3	
		22 Present Use Residence		34. Wall Treatment painted clapboard	
		23 Ownership Public <input type="checkbox"/> Private <input checked="" type="checkbox"/>		35. Plan Shape rectangle	
		24. Owner's Name & Address, if known		36. Changes (Explain in #42) Addition: <input type="checkbox"/> Altered: <input type="checkbox"/> Moved: <input type="checkbox"/>	
UTM BS/364129/4327269 B15/364015/4324770 CS/362840/4324840 D15/363015/4327410		25. Open to Public? Yes <input type="checkbox"/> No <input checked="" type="checkbox"/>		37. Condition Interior <input type="checkbox"/> Exterior <input type="checkbox"/>	
Site: Building <input checked="" type="checkbox"/> Structure: Object <input type="checkbox"/>		26. Local Contact Person or Organization HKCF		38. Preservation Underway? Yes <input type="checkbox"/> No <input checked="" type="checkbox"/>	
On National Register? Yes <input type="checkbox"/> No <input checked="" type="checkbox"/>		27. Other Surveys in Which Included None		39. Endangered? By What? Yes <input type="checkbox"/> No <input checked="" type="checkbox"/>	
Part of Estab Hist Dist? Yes <input type="checkbox"/> No <input checked="" type="checkbox"/>				40. Visible from Public Road? Yes <input checked="" type="checkbox"/> No <input type="checkbox"/>	
Name of Established District				41. Distance from and Frontage on Road 20 x 30	
Further Description of Important Features Palladian window center of gable, bell cast roof; stone porch across front; 3-window bay center of north lower floor.				5 Other Name(s) W. M. Hintsche Residence	
History and Significance A variation of the locally popular bell cast roof frame over stone (shirtwaist) house. In this one Classic Revival motifs (palladian window, roof line) are especially good. W. M. Hintsche operated (1910) a bicycle works.				Photo	
Description of Environment and Outbuildings Frame garage with cupola and jerkin head roof in rear. It was built as a barn when the home was constructed.					
Sources of Information site visit Kansas City water permit 42284 Kansas City building permit 25462 1910 Directory of Kansas City, 807		46. Prepared by Milton Perry			
		47. Organization HKCF			
		48. Date 3/31/78		49. Revision Date(s)	





Office of Historic Preservation, P.O. Box 176, Jefferson City, Missouri 65101  
**HISTORIC INVENTORY**

JA-AS-617-130

No County Jackson Location of Negatives HKCF		4 Present Name(s) Residence, 2606 Charlotte Street 5 Other Name(s) S. A. Henkle Residence		1 No
Specific Location 2606 Charlotte Street City or Town If Rural, Township & Vicinity Kansas City, Missouri Site Plan with North Arrow 		16. Thematic Category Architecture 17 Date(s) or Period 1909 18 Style or Design Vernacular 19. Architect or Engineer 20 Contractor or Builder 21. Original Use, if apparent Residence 22 Present Use Residence 23 Ownership Public <input type="checkbox"/> Private <input type="checkbox"/> 24. Owner's Name & Address, if known		2 County Jackson
UTM 415/364129/4327269 B15/364015/4324770 C15/362840/4324840 D15/363015/4327410 Site Building <input checked="" type="checkbox"/> Structure <input type="checkbox"/> Object <input type="checkbox"/> On National Register? Yes <input type="checkbox"/> No <input checked="" type="checkbox"/> 12 Is It Eligible? Yes <input type="checkbox"/> No <input type="checkbox"/> Part of Estab Hist Dist? Yes <input type="checkbox"/> No <input checked="" type="checkbox"/> 14. District Potent'l? Yes <input type="checkbox"/> No <input type="checkbox"/> Name of Established District		28. No. of Stories 2 1/2 29. Basement? Yes <input checked="" type="checkbox"/> No <input type="checkbox"/> 30. Foundation Material stone 31. Wall Construction frame 32. Roof Type & Material comp gable/shingles 33. No. of Bays Front 2 Side 3 34. Wall Treatment wood shingles/stone 35. Plan Shape 36. Changes (Explain in #42) Addition <input type="checkbox"/> Altered <input type="checkbox"/> Moved <input type="checkbox"/> 37. Condition Interior <input type="checkbox"/> Exterior <input type="checkbox"/> 38. Preservation Underway? Yes <input type="checkbox"/> No <input type="checkbox"/> 39. Endangered? By What? Yes <input type="checkbox"/> No <input checked="" type="checkbox"/> 40. Visible from Public Road? Yes <input type="checkbox"/> No <input type="checkbox"/> 41. Distance from and Frontage on Road 20 x 40'		4 Present Name(s) Residence, 2606 Charlotte Street
Further Description of Important Features bell cast gable roof; projecting gabled bay, center 2nd story of facade; dormer in north roof slope; projecting bay, center 2nd story south side. Unusual placement of 2nd floor corner windows.		46. Prepared by Milton Perry 47. Organization HKCF 48. Date 3/31/78 49. Revision Date(s)		5 Other Name(s) S. A. Henkle Residence
History and Significance A variation of the locally popular bell cast roof frame over stone (shirtwaist) house. The house still has the original wood shingles exposed. Built for G. E. Shelton and B. W. Zens, Realtors. S. A. Henkle was an artist.		Photo 		
Description of Environment and Outbuildings level lot, driveway on south side to metal covered garage in rear.		Sources of Information Site visit Kansas City Water Permit 40877 Kansas City Building Permit 51338 Kansas City Directory 1911; 738		



## HISTORIC INVENTORY

JA-AS-017-131

1 No		4 Present Name(s) Residence, 2610 Charlotte Street		1 No	
2 Jackson		5 Other Name(s) Dell L. Park Residence		2 County Jackson	
3 Location of Negatives HKCF				4 Present Name(s) Residence, 2610 Charlotte Street	
Specific Location 2610 Charlotte Street		16 Thematic Category Architecture		28 No. of Stories 2 1/2	
City or Town If Rural, Township & Vicinity Kansas City, Missouri		17 Date(s) or Period 1909		29 Basement? Yes <input checked="" type="checkbox"/> No <input type="checkbox"/>	
Site Plan with North Arrow E. 26th Street		18 Style or Design Vernacular		30 Foundation Material stone	
		19 Architect or Engineer		31 Wall Construction frame	
		20 Contractor or Builder		32 Roof Type & Material Comp gable/shingles	
		21 Original Use, if apparent Residence		33 No. of Bays Front 3 Side 3	
		22 Present Use Residence		34 Wall Treatment asbestos shingles	
23 Ownership Public <input type="checkbox"/> Private <input checked="" type="checkbox"/>		24 Owner's Name & Address, if known		35 Plan Shape rectangle	
25 Open to Public? Yes <input type="checkbox"/> No <input checked="" type="checkbox"/>		26 Local Contact Person or Organization HKCF		36 Changes (Explain in #42) Addition <input type="checkbox"/> Altered <input type="checkbox"/> Moved <input type="checkbox"/>	
27 Other Surveys in Which Included None		28 Condition Interior <input type="checkbox"/> Exterior <input type="checkbox"/>		37 Preservation Underway? Yes <input type="checkbox"/> No <input checked="" type="checkbox"/>	
29 Endangered? By What? Yes <input type="checkbox"/> No <input checked="" type="checkbox"/>		30 Visible from Public Road? Yes <input checked="" type="checkbox"/> No <input type="checkbox"/>		31 Distance from and Frontage on Road 30 x 45'	
32 Further Description of Important Features Half-timbered gables; porch across front, bell cast gable roof. Palladian window in gabled dormer, south roof slope.		33 History and Significance A variation of the locally popular bell cast frame over stone (shirtwaist) house, with fine details. Built for G. E. Shelton and B. W. Zens, realtors.		34 Description of Environment and Outbuildings well-maintained yard.	
35 Sources of Information Site visit 1910 Directory of Kansas City, 1242 Kansas City Water Permit 40878 Kansas City Building Permit 50805		36 Prepared by Milton Perry		37 Organization HKCF	
		38 Date 3/31/78		39 Revision Date(s)	





## HISTORIC INVENTORY

JA-AS-017-132

No		4 Present Name(s) Residence, 2612 Charlotte Street		1. No	
County Jackson		5 Other Name(s)		2 County Jackson	
Location of Negatives KCF					
Specific Location 2612 Charlotte Street		16 Thematic Category Architecture		28. No. of Stories 2 1/2	
City or Town II Rural, Township & Vicinity Kansas City, Missouri		17 Date(s) or Period 1909		29. Basement? Yes <input checked="" type="checkbox"/> No <input type="checkbox"/>	
Site Plan with North Arrow E 25th Street		18 Style or Design Vernacular		30. Foundation Material stone	
		19. Architect or Engineer		31. Wall Construction shingles/stone	
		20 Contractor or Builder		32. Roof Type & Material gable/shingles comp	
		21. Original Use, if apparent Residence		33. No. of Bays Front 2 Side 3	
		22 Present Use Residence		34. Wall Treatment painted shingles	
23 Ownership Public <input type="checkbox"/> Private <input checked="" type="checkbox"/>		24. Owner's Name & Address, if known		35. Plan Shape rectangle	
25. Open to Public? Yes <input type="checkbox"/> No <input checked="" type="checkbox"/>		26. Local Contact Person or Organization HKCF		36. Changes (Explain in #42) Addition: <input type="checkbox"/> Altered: <input type="checkbox"/> Moved: <input type="checkbox"/>	
27. Other Surveys in Which Included None		28. Preservation Underway? Yes <input type="checkbox"/> No <input checked="" type="checkbox"/>		37. Condition Interior <input type="checkbox"/> Exterior <input type="checkbox"/>	
29. Endangered? By What? Yes <input type="checkbox"/> No <input checked="" type="checkbox"/>		30. Visible from Public Road? Yes <input checked="" type="checkbox"/> No <input type="checkbox"/>		31. Distance from and Frontage on Road 20 x 35'	
32. History and Significance A variation of the locally popular bell cast roof frame over stone (shirtwaist) house. Built for G. E. Shelton and B. W. Zens, Realtors.		33. Further Description of Important Features Porch across front, three-window bay second floor northeast corner, over entrance.		34. Photo 	
35. Description of Environment and Outbuildings Level lot, frame garage on alley to rear.		36. Sources of Information Site visit Kansas City water permit 40879 Kansas City building permit 24667		37. Prepared by Milton Perry 38. Organization HKCF 39. Date 3/31/78 40. Revision Date(s)	

4 Present Name(s)  
Residence, 2612 Charlotte Street

5. Other Name(s)



## HISTORIC INVENTORY

JA-AS-017-133

1 No		4 Present Name(s) Residence, 2618 Charlotte Street		1 No
County Jackson		5 Other Name(s)		
Location of Negatives HKCF				
Specific Location 2618 Charlotte Street		16. Thematic Category Architecture	28. No. of Stories 2 1/2	2. County Jackson
City or Town If Rural, Township & Vicinity Kansas City, Missouri		17. Date(s) or Period 1909	29. Basement? Yes <input checked="" type="checkbox"/> No <input type="checkbox"/>	
Site Plan with North Arrow 26th Street Charlotte ↑		18. Style or Design Vernacular	30. Foundation Material stone	
UTM 45/364129/4327269 B15/364015/4324770 C6/362840/4324840 D15/363015/4327410		19. Architect or Engineer	31. Wall Construction frame/stone	4. Present Name(s) Residence, 2618 Charlotte Street
Site: Building <input checked="" type="checkbox"/> Structure <input type="checkbox"/> Object <input type="checkbox"/>		20. Contractor or Builder	32. Roof Type & Material gable/shingles	
On National Register? Yes <input type="checkbox"/> No <input checked="" type="checkbox"/> 12 Is It Eligible? Yes <input type="checkbox"/> No <input type="checkbox"/>		21. Original Use, if apparent Residence	33. No. of Bays Front 2 Side 3	
Part of Estab Hist Dist? Yes <input type="checkbox"/> No <input checked="" type="checkbox"/> 14 District Potent? Yes <input type="checkbox"/> No <input type="checkbox"/>		22. Present Use Residence	34. Wall Treatment stone facade/shingles	5. Other Name(s)
5 Name of Established District		23. Ownership Public <input type="checkbox"/> Private <input type="checkbox"/>	35. Plan Shape rectangle	
		24. Owner's Name & Address, if known	36. Changes (Explain in #42) Addition <input type="checkbox"/> Altered <input type="checkbox"/> Moved <input type="checkbox"/>	
2 Further Description of Important Features Large dormer in front roof slope; porch across front, double 3-window bays, second floor, dentils above dormer windows.		25. Open to Public? Yes <input type="checkbox"/> No <input type="checkbox"/>	37. Condition Interior <input type="checkbox"/> Exterior <input type="checkbox"/>	Photo
3 History and Significance A variation of the locally popular bell cast roof frame over stone (shirtwaist) house. Built for G. E. Shelton and B. W. Zens, realtors.		26. Local Contact Person or Organization	38. Preservation Underway? Yes <input type="checkbox"/> No <input type="checkbox"/>	
4 Description of Environment and Outbuildings Level lot.		27. Other Surveys in Which Included None	39. Endangered? By What? Yes <input type="checkbox"/> No <input type="checkbox"/>	
5 Sources of Information Site visit. Kansas City water permit 40897 Kansas City building permit 24669		46. Prepared by Milton Perry		
		47. Organization HKCF		
		48. Date 3/31/78	49. Revision Date(s)	





## HISTORIC INVENTORY

JAAS-017-134

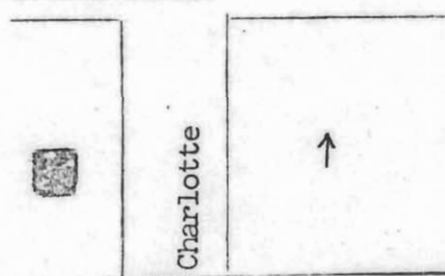
No		4 Present Name(s)		1 No	
County Jackson		Residence, 2620 Charlotte Street		2 County Jackson	
Location of Negatives HKCF		5 Other Name(s) Wilmont S. VanEpps Residence			
Specific Location		16. Thematic Category Architecture		28. No. of Stories 2 1/2	
2620 Charlotte Street		17. Date(s) or Period 1909		29. Basement? Yes <input checked="" type="checkbox"/> No <input type="checkbox"/>	
City or Town If Rural, Township & Vicinity Kansas City, Missouri		18. Style or Design Vernacular		30. Foundation Material stone	
Site Plan with North Arrow		19. Architect or Engineer		31. Wall Construction frame/ stone	
26th Street		20. Contractor or Builder		32. Roof Type & Material gable/ comp. shingles	
Charlotte		21. Original Use, if apparent Residence		33. No. of Bays Front 2 Side 3	
UTM A15/364129/4327269 B15/364015/4324770 C15/362840/4324840 D15/363015/4327410		22. Present Use Residence		34. Wall Treatment asbestos shingle	
Site Building X		23. Ownership Public <input type="checkbox"/> Private <input checked="" type="checkbox"/>		35. Plan Shape rectangle	
Structure Object		24. Owner's Name & Address, if known		36. Changes (Explain in #42) Addition <input type="checkbox"/> Altered <input type="checkbox"/> Moved <input type="checkbox"/>	
On National Register? Yes <input type="checkbox"/> No <input checked="" type="checkbox"/>		25. Open to Public? Yes <input type="checkbox"/> No <input checked="" type="checkbox"/>		37. Condition Interior <input type="checkbox"/> Exterior <input type="checkbox"/>	
12 Is It Eligible? Yes <input type="checkbox"/> No <input type="checkbox"/>		26. Local Contact Person or Organization HKCF		38. Preservation Underway? Yes <input type="checkbox"/> No <input type="checkbox"/>	
Part of Estab Hist Dist? Yes <input type="checkbox"/> No <input checked="" type="checkbox"/>		27. Other Surveys in Which Included None		39. Endangered? By What? Yes <input type="checkbox"/> No <input type="checkbox"/>	
Name of Established District				40. Visible from Public Road? Yes <input checked="" type="checkbox"/> No <input type="checkbox"/>	
Further Description of Important Features				41. Distance from and Frontage on Road 20' x 30'	
Half-timbered gables, porch across front, ball cast gable.				Photo	
History and Significance				5 Other Name(s) Wilmont's VanEpps Residence	
A variation of the locally popular bell cast gable roof, frame over stone (shirtwaist) house. Built for G. E. Shelton and B. W. Zens, realtors. VanEpps was (1911) an optician.					
Description of Environment and Outbuildings					
Landscaped yard, concrete drive along north side.					
Sources of Information				46. Prepared by Milton Perry	
Site visit Kansas City Water Permit 40746 Kansas City Building Permit 24667 1911 City Directory of Kansas City, 1640				47. Organization HKCF	
				48. Date 3/31/78	
				49. Revision Date(s)	

2066



## HISTORIC INVENTORY

JA-AS-017-135

1 No		4 Present Name(s) Residence, 2622 Charlotte Street		2 County Jackson	
County Jackson		5 Other Name(s)		4 Present Name(s) Residence, 2622 Charlotte Street	
Location of Negatives A KCF		16 Thematic Category Architecture		28 No. of Stories 2 1/2	
Specific Location 2622 Charlotte Street		17 Date(s) or Period 1909		29 Basement? Yes <input checked="" type="checkbox"/> No <input type="checkbox"/>	
City or Town II Rural, Township & Vicinity Kansas City, Missouri		18 Style or Design Vernacular		30 Foundation Material stone	
Site Plan with North Arrow E. 26th Street		19 Architect or Engineer		31 Wall Construction frame/stone	
		20 Contractor or Builder		32 Roof Type & Material comp. gable/shingles	
		21 Original Use, if apparent Residence		33 No. of Bays Front 2 Side 3	
UTM N15/364129/4327269 B15/364015/4324770 C15/362840/4324840 D15/363015/4327410		22 Present Use Residence		34 Wall Treatment asbestos shingles	
Site: Building X Structure: Object: I I		23 Ownership Public <input type="checkbox"/> Private <input type="checkbox"/>		35 Plan Shape rectangle	
On National Register? Yes <input type="checkbox"/> No <input checked="" type="checkbox"/>		24 Owner's Name & Address, if known		36 Changes (Explain in #42) Addition: <input type="checkbox"/> Altered: <input type="checkbox"/> Moved: <input type="checkbox"/>	
Part of Estab. Yes <input type="checkbox"/> Hist Dist? No <input checked="" type="checkbox"/>		25 Open to Public? Yes <input type="checkbox"/> No <input type="checkbox"/>		37 Condition Interior: <input type="checkbox"/> Exterior: <input type="checkbox"/>	
12 Is It Eligible? Yes <input type="checkbox"/> No <input type="checkbox"/>		26 Local Contact Person or Organization HKCF		38 Preservation Underway? Yes <input type="checkbox"/> No <input checked="" type="checkbox"/>	
14 District Potent'l? Yes <input type="checkbox"/> No <input type="checkbox"/>		27 Other Surveys in Which Included None		39 Endangered? By What? Yes <input checked="" type="checkbox"/> No <input type="checkbox"/>	
Name of Established District				40 Visible from Public Road? Yes <input checked="" type="checkbox"/> No <input type="checkbox"/>	
Further Description of Important Features Large dormer in front roof slope; 3-window bay, 2nd floor facade over northeast entrance, wooden pilasters.				41 Distance from and Frontage on Road 20' x 35'	
History and Significance A variation of the locally popular bell cast roof frame over stone (shirtwaist) house. Built for G. E. Shelton and B. W. Zens, Realtors				Photo	
Description of Environment and Outbuildings level lot, unkempt yard.					
Sources of Information Site visit Kansas City Water Permit 40747		46 Prepared by Milton Perry		47 Organization HKCF	
		48 Date 3/28/78		49 Revision Date(s)	





## HISTORIC INVENTORY

JA-AS-017-136

1 No		4 Present Name(s) Residence, 2633 Charlotte Street		1 No	
County Jackson		5 Other Name(s) John B. Hummel Residence		2 County Jackson	
Location of Negatives HKCF				4 Present Name(s) Residence, 2633 Charlotte Street	
Specific Location 2633 Charlotte Street		16. Thematic Category Architecture		28. No. of Stories 2 1/2	
City or Town If Rural, Township & Vicinity Kansas City, Missouri		17 Date(s) or Period 1909		29. Basement? Yes <input checked="" type="checkbox"/> No <input type="checkbox"/>	
Site Plan with North Arrow 26th Street ↑ CHARLOTTE		18 Style or Design Vernacular		30. Foundation Material stone	
		19. Architect or Engineer Martin O. Jacobson		31. Wall Construction frame/brick	
		20 Contractor or Builder John B. Hummel		32. Roof Type & Material gable comp. shingle	
		21. Original Use, if apparent Residence		33. No. of Bays Front 2 Side 3	
		22 Present Use Residence		34. Wall Treatment asbestos shingles	
		23 Ownership Public <input type="checkbox"/> Private <input checked="" type="checkbox"/>		35. Plan Shape rectangle	
		24. Owner's Name & Address, if known		36. Changes (Explain in #42) Addition: <input type="checkbox"/> Altered: <input type="checkbox"/> Moved: <input type="checkbox"/>	
UTM 815/364129/4327269 815/364015/4324770 815/362840/4324840 815/363015/4327410		25. Open to Public? Yes <input type="checkbox"/> No <input checked="" type="checkbox"/>		37. Condition Interior <input type="checkbox"/> Exterior <input type="checkbox"/>	
Site: Building <input checked="" type="checkbox"/> Structure: Object <input type="checkbox"/>		26. Local Contact Person or Organization HKCF		38. Preservation Underway? Yes <input type="checkbox"/> No <input checked="" type="checkbox"/>	
On National Register? Yes <input type="checkbox"/> No <input checked="" type="checkbox"/>		27. Other Surveys in Which Included None		39. Endangered? By What? Yes <input checked="" type="checkbox"/> No <input type="checkbox"/> neglect	
Part of Estab. Hist. Dist.? Yes <input type="checkbox"/> No <input checked="" type="checkbox"/>				40. Visible from Public Road? Yes <input checked="" type="checkbox"/> No <input type="checkbox"/>	
Name of Established District				41. Distance from and Frontage on Road 20 x 30	
2 Further Description of Important Features Dormer, center, north roof slope; gable roof, partially screened porch across front; 2-window bay, center, north lower floor.				Photo	
History and Significance A. variation of the locally popular cast bell roof frame over brick (shirtwaist) house, and one of the few for whom the architect has been identified. Hummel was a wood worker; Jacobson was (1910) a draftsman for Shepard and Wiser.					
Description of Environment and Outbuildings Generally unkempt yard; 2-bay frame garage on alley to rear.					
Sources of Information Site visit Kansas City water permit 39873 Kansas City building permit 23868 1910 Directory of Kansas City, 770				46. Prepared by Milton Perry 47. Organization HKCF 48. Date 3/31/78 49. Revision Date(s)	

1 No

2 County

4 Present Name(s)

5 Other Name(s)



Office of Historic Preservation, P.O. Box 176, Jefferson City, Missouri 65101  
**HISTORIC INVENTORY**

JA-AS-017-137

<b>1 No</b>  <b>2 County</b> Jackson	<b>4 Present Name(s)</b> Residence, 2637 Charlotte Street
<b>3 Location of Negatives</b> HKCF	<b>5 Other Name(s)</b> M. H. Joergens Residence
<b>6 Specific Location</b> 2637 Charlotte Street	<b>16 Thematic Category</b> Architecture
<b>7 City or Town If Rural, Township &amp; Vicinity</b> Kansas City, Missouri	<b>17 Date(s) or Period</b> 1913
<b>8 Site Plan with North Arrow</b> <div style="text-align: center;"> </div>	<b>18 Style or Design</b> Vernacular
<b>9 City or Town If Rural, Township &amp; Vicinity</b> Kansas City, Missouri	<b>19 Architect or Engineer</b> Alexander Levaugh
<b>10 Site Building</b> Yes <input type="checkbox"/> No <input checked="" type="checkbox"/>	<b>20 Contractor or Builder</b> Alexander Levaugh
<b>11 On National Register?</b> Yes <input type="checkbox"/> No <input checked="" type="checkbox"/>	<b>21 Original Use, if apparent</b> Residence
<b>12 Is It Eligible?</b> Yes <input type="checkbox"/> No <input checked="" type="checkbox"/>	<b>22 Present Use</b> Residence
<b>13 Part of Estab Hist Dist?</b> Yes <input type="checkbox"/> No <input checked="" type="checkbox"/>	<b>23 Ownership</b> Public <input type="checkbox"/> Private <input checked="" type="checkbox"/>
<b>14 District Potent'l?</b> Yes <input type="checkbox"/> No <input checked="" type="checkbox"/>	<b>24 Owner's Name &amp; Address, if known</b> None
<b>15 Name of Established District</b> None	<b>25 Open to Public?</b> Yes <input type="checkbox"/> No <input checked="" type="checkbox"/>
<b>42 Further Description of Important Features</b> steep gable roof; porch across front; shed dormers in side roof slopes.	<b>26 Local Contact Person or Organization</b> HKCF
<b>43 History and Significance</b> A 1 1/2 story house, unique for this block, sited next to a house (2639) of much design interest. Joergens was (1913) a plumber.	<b>27 Other Surveys in Which Included</b> None
<b>44 Description of Environment and Outbuildings</b> Level lot; paved driveway along south side to frame garage in rear.	<b>28 No. of Stories</b> 1 1/2
<b>45 Sources of Information</b> Site visit Kansas city water permit 50981 Kansas City building permit 30629 1914 Kansas City Directory 1089	<b>29 Basement?</b> Yes <input type="checkbox"/> No <input checked="" type="checkbox"/>
<b>46 Prepared by</b> Milton Perry	<b>30 Foundation Material</b> stone
<b>47 Organization</b> HKCF	<b>31 Wall Construction</b> brick
<b>48 Date</b> 3/31/78	<b>32 Roof Type &amp; Material</b> gable/ comp shingles
<b>49 Revision Date(s)</b> None	<b>33 No. of Bays</b> Front 2 Side 3
<b>50 Other Name(s)</b> M. H. Joergens Res.	<b>34 Wall Treatment</b> natural
<b>51 Present Name(s)</b> Residence, 2637 Charlotte St.	<b>35 Plan Shape</b> rectangle
<b>52 County</b> Jackson	<b>36 Changes (Explain in #42)</b> Addition <input type="checkbox"/> Altered <input type="checkbox"/> Moved <input type="checkbox"/>
<b>53 No</b>	<b>37 Condition</b> Interior <input type="checkbox"/> Exterior <input type="checkbox"/>
<b>54 No</b>	<b>38 Preservation Underway?</b> Yes <input type="checkbox"/> No <input checked="" type="checkbox"/>
<b>55 No</b>	<b>39 Endangered? By What?</b> Yes <input type="checkbox"/> No <input checked="" type="checkbox"/>
<b>56 No</b>	<b>40 Visible from Public Road?</b> Yes <input checked="" type="checkbox"/> No <input type="checkbox"/>
<b>57 No</b>	<b>41 Distance from and Frontage on Road</b> 20 x 25







Office of Historic Preservation, P.O. Box 176, Jefferson City, Missouri 65101  
**HISTORIC INVENTORY**

JA-AS-017-138

No County Jackson Location of Negatives HKCF		4 Present Name(s) Residence, 2639 Charlotte Street		1. No
		5 Other Name(s) Mattie Lambert Residence		
Specific Location 2639 Charlotte Street		16 Thematic Category Architecture		2. County Jackson
City or Town If Rural, Township & Vicinity Kansas City, Missouri		17 Date(s) or Period 1913		
Site Plan with North Arrow E. 26th Street		18 Style or Design Prairie School		4. Present Name(s) Residence, 2639 Charlotte Street
		19 Architect or Engineer H. I. Goddard		
		20 Contractor or Builder Robert Nesch		5. Other Name(s) Mattie Lambert Residence
		21 Original Use, if apparent Residence		
		22 Present Use Residence		
		23 Ownership Public <input type="checkbox"/> Private <input checked="" type="checkbox"/>		
		24 Owner's Name & Address, if known		
UTM A15/364129/4327269 B15/364015/4324770 C15/362840/4324840 D15/363015/4327410		25 Open to Public? Yes <input type="checkbox"/> No <input checked="" type="checkbox"/>		
Site Building <input checked="" type="checkbox"/> Structure <input type="checkbox"/> Object <input type="checkbox"/>		26 Local Contact Person or Organization HKCF		
On National Register? Yes <input type="checkbox"/> No <input checked="" type="checkbox"/>		27 Other Surveys in Which Included None		
Part of Estab Hist Dist? Yes <input type="checkbox"/> No <input checked="" type="checkbox"/>		28 No. of Stories 2		
12 Is It Eligible? Yes <input type="checkbox"/> No <input type="checkbox"/>		29 Basement? Yes <input checked="" type="checkbox"/> No <input type="checkbox"/>		
14 District Potent'l? Yes <input type="checkbox"/> No <input type="checkbox"/>		30 Foundation Material brick		
3 Name of Established District		31 Wall Construction brick		
		32 Roof Type & Material gable, comp shingle		
		33 No. of Bays Front 2 Side 3		
		34 Wall Treatment natural		
		35 Plan Shape rectangular		
		36 Changes (Explain in #42) Addition <input type="checkbox"/> Altered <input type="checkbox"/> Moved <input type="checkbox"/>		
		37 Condition Interior <input type="checkbox"/> Exterior <input type="checkbox"/>		
		38 Preservation Underway? Yes <input checked="" type="checkbox"/> No <input type="checkbox"/>		
		39 Endangered? By What? Yes <input type="checkbox"/> No <input checked="" type="checkbox"/>		
		40 Visible from Public Road? Yes <input checked="" type="checkbox"/> No <input type="checkbox"/>		
		41 Distance from and Frontage on Road 20 x 20		
2 Further Description of Important Features Wide roof overhang with exposed rafters; wide front window openings; curved ornamental hood over entrance; projecting bay, southside; end chimney pierces roof at apex.				
3 History and Significance Though overall lines are not horizontal as traditionally with Prairie School houses, if the building was doubled in length, such lines would prevail. It bears some resemblance to the Block House in Seattle, Wash. built at the same time.				
Description of Environment and Outbuildings: Landscaped yard.				
Sources of Information Site Visit 1914 Kansas City Directory 1209 Kansas City Bldg permit 11090 Kansas City water permit 52530 Historic Seattle Development Authority, Queen Anne Inventory of Bldgs (Seattle)		46. Prepared by Milton Perry		
		47. Organization HKCF		
		48. Date 3/31/78		
		49. Revision Date(s)		





Office of Historic Preservation, P.O. Box 176, Jefferson City, Missouri 65101  
**HISTORIC INVENTORY**

JA-AS-017-139

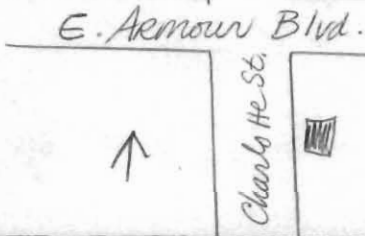
1 No		4 Present Name(s)		1 No	
2 County Jackson		Residence 3516 Charlotte Street		2 County Jackson	
3 Location of Negatives Historic K.C. Foundation		5 Other Name(s) Amos B. Clippinger Residence		4 Present Name(s) Residence 3516 Charlotte Street	
6 Specific Location 3516 Charlotte Street		16 Thematic Category Architecture		28 No. of Stories 2 1/2	
7 City or Town If Rural, Township & Vicinity Kansas City, Missouri		17 Date(s) or Period 1908		29 Basement? Yes <input checked="" type="checkbox"/> No <input type="checkbox"/>	
8 Site Plan with North Arrow E. Armour Blvd. Charlotte St. T		18 Style or Design Vernacular		30 Foundation Material Cut Stone	
		19 Architect or Engineer		31 Wall Construction Stone & Brick	
		20 Contractor or Builder		32 Roof Type & Material Bellcast & Gable Comp Shingles	
		21 Original Use, if apparent Residence		33 No. of Bays Front 3 Side 3	
		22 Present Use Residence		34 Wall Treatment Natural Stone & Brick	
9 Coordinates UTM Lat Long		23 Ownership Public <input type="checkbox"/> Private <input type="checkbox"/>		35 Plan Shape Rectangular	
10 Site Building X Structure Object		24 Owner's Name & Address, if known Duncan, Morris D 721 E Armour Blvd KCMO 64109		36 Changes (Explain in #42) Addition <input type="checkbox"/> Altered <input type="checkbox"/> Moved <input type="checkbox"/>	
11 On National Register? Yes <input type="checkbox"/> No <input type="checkbox"/>		25 Open to Public? Yes <input type="checkbox"/> No <input checked="" type="checkbox"/>		37 Condition Interior Unknown Exterior Good	
12 Is It Eligible? Yes <input type="checkbox"/> No <input type="checkbox"/>		26 Local Contact Person or Organization Historic K.C. Foundation		38 Preservation Underway? Yes <input type="checkbox"/> No <input checked="" type="checkbox"/>	
13 Part of Estab Hist Dist? Yes <input type="checkbox"/> No <input type="checkbox"/>		27 Other Surveys in Which Included None		39 Endangered? By What? Yes <input type="checkbox"/> No <input checked="" type="checkbox"/>	
14 District Potent'l? Yes <input type="checkbox"/> No <input type="checkbox"/>				40 Visible from Public Road?	
15 Name of Established District				41 Distance from and Frontage on Road	
42 Further Description of Important Features Third story window is a bay window with small columns in between the three divisions. Large brackets support roof and the bay window.				Photo	
43 History and Significance Interesting example of the "Shirtwaist" style house. Contributes to character of neighborhood.					
44 Description of Environment and Outbuildings					
45 Sources of Information Site Visit Kansas City Water Permit #30845 1910 Kansas City Directory		46 Prepared by Joan Michalak		5 Other Name(s) Amos B. Clippinger residence	
		47 Organization Historic K.C. Foundation			
		48 Date 8/31/78			
		49 Revision Date(s)			





Office of Historic Preservation, P.O. Box 176, Jefferson City, Missouri 65101  
**HISTORIC INVENTORY**

JA-AS-017-140

1 No		4 Present Name(s) 3517 Charlotte Street		1 No
2 County Jackson		5 Other Name(s) J. Wilson Perry Residence		
3 Location of Negatives Historic Kansas City Foundation				
6 Specific Location 3517 Charlotte Street		16 Thematic Category Architecture		2 County Jackson
7 City or Town If Rural, Township & Vicinity Kansas City, Missouri		17 Date(s) or Period 1911		
8 Site Plan with North Arrow 		18 Style or Design Colonial Revival		
		19 Architect or Engineer E.P. Madorie		4 Present Name(s) Residence, 3517 Charlotte Street
		20 Contractor or Builder E. P. Madorie		
		21 Original Use, if apparent Residence		
		22 Present Use Residence		5 Other Name(s) J. Wilson Perry Residence
		23 Ownership Public <input type="checkbox"/> Private <input checked="" type="checkbox"/>		
		24 Owner's Name & Address, if known Foster, Donald K. & Marlene, 8705 Brooklyn, Kansas City Mo. 64132		
9 Coordinates Lat C. 15/363190/4324000 Long D. 15/363250/4324810		25 Open to Public? Yes <input type="checkbox"/> No <input checked="" type="checkbox"/>		J. Wilson Perry Residence
10 Site <input type="checkbox"/> Building <input checked="" type="checkbox"/> Structure <input type="checkbox"/> Object <input type="checkbox"/>		26 Local Contact Person or Organization Historic Kansas City Foundation		
11 On National Register? Yes <input type="checkbox"/> No <input checked="" type="checkbox"/>		27 Other Surveys in Which Included None		
12 Is It Eligible? Yes <input type="checkbox"/> No <input type="checkbox"/>		38 Preservation Underway? Yes <input type="checkbox"/> No <input checked="" type="checkbox"/>		J. Wilson Perry Residence
13 Part of Estab. Hist. Dist.? Yes <input type="checkbox"/> No <input checked="" type="checkbox"/>		39 Endangered? By What? Yes <input type="checkbox"/> No <input checked="" type="checkbox"/>		
14 District Potent'l? Yes <input type="checkbox"/> No <input type="checkbox"/>		40 Visible from Public Road? Y		
15 Name of Established District		41 Distance from and Frontage on Road At		
42 Further Description of Important Features Large, 3 window dormer in front roof slope; white stone trim in designs over windows and porch columns.				
43 History and Significance Structure is a Colonial Revival design modified by decorative elements and a porch; designed by one of Kansas City's most prolific architects of the period.				
44 Description of Environment and Outbuildings On level lot, with concrete walk and flight of several stone steps.				
45 Sources of Information Site visit. Kansas City Building Permit #10076 Kansas City Water Permit #45068 1912 Kansas City Directory				
46 Prepared by Milton F. Perry				
47 Organization Historic Kansas City Foundation				
48 Date 7/30/77 49 Revision Date(s) 8/31/78				



150

Office of Historic Preservation, P.O. Box 176, Jefferson City, Missouri 65101

## HISTORIC INVENTORY

JA-AS-017-141

1 No		4 Present Name(s) 3523 Charlotte Street		1. No 2. County Jackson
2 County Jackson		5 Other Name(s) Joseph Guthrie Residence		
3 Location of Negatives Historic Kansas City Foundation				
6 Specific Location 3523 Charlotte Street		16. Thematic Category Architecture		28. No. of Stories 2½ 29. Basement? Yes <input checked="" type="checkbox"/> No <input type="checkbox"/> 30. Foundation Material cut stone 31. Wall Construction brick & frame 32. Roof Type & Material gable; comp. shingle 33. No. of Bays Front 3 Side 2 34. Wall Treatment brick w/ wood trim 35. Plan Shape rect.
7 City or Town If Rural, Township & Vicinity Kansas City, Missouri		17 Date(s) or Period 1905		
8 Site Plan with North Arrow E. Armour Blvd. Charlotte St.		18 Style or Design Colonial Revival		
		19 Architect or Engineer		36. Changes (Explain in #42) Addition: <input type="checkbox"/> Altered: <input type="checkbox"/> Moved: <input type="checkbox"/> 37. Condition Interior Unknown Exterior Good 38. Preservation Underway? Yes <input type="checkbox"/> No <input checked="" type="checkbox"/> 39. Endangered? By What?
		20 Contractor or Builder		
		21. Original Use, if apparent Residence		
		22 Present Use Residence		40. Visible from Public Road? 41. Distance from and Frontage on Road Ap
		23 Ownership Public <input type="checkbox"/> Private <input checked="" type="checkbox"/>		
		24. Owner's Name & Address, if known Triantos Ruby L. 3523 Charlotte St., Kansas City, Mo. 64109		
9 Coordinates UTM Lat C. 15/363190/4324000 Long D. 15/363250/4324810		25. Open to Public? Yes <input type="checkbox"/> No <input checked="" type="checkbox"/>		42. Further Description of Important Features Fan window in pediment; white stone quoins and trim.  Photo
10 Site <input type="checkbox"/> Building <input checked="" type="checkbox"/> Structure <input type="checkbox"/> Object <input type="checkbox"/>		26. Local Contact Person or Organization Historic Kansas City Foundation		
11. On National Register? Yes <input type="checkbox"/> No <input checked="" type="checkbox"/>		12 Is It Eligible? Yes <input type="checkbox"/> No <input type="checkbox"/>		
13 Part of Estab Hist Dist? Yes <input type="checkbox"/> No <input checked="" type="checkbox"/>		14. District Potent'l? Yes <input type="checkbox"/> No <input type="checkbox"/>		43. History and Significance Unusual design which combines elements of both the "shirtwaist" and colonial revival styles.  44. Description of Environment and Outbuildings
15 Name of Established District		27 Other Surveys in Which Included None		
45 Sources of Information Site visit. Kansas City Water Permit #27601 Kansas City Building Permit #60069 1906 Kansas City Directory		46. Prepared by Milton F. Perry 47. Organization Historic Kansas City Foundation 48. Date 7/30/77 49. Revision Date(s) 8/31/78		4. Present Name(s) Residence, 3523 Charlotte St. 5. Other Name(s) Joseph Guthrie Residence






126

Office of Historic Preservation, P.O. Box 176, Jefferson City, Missouri 65101

## HISTORIC INVENTORY


JA-AS-017-142

1 No		4 Present Name(s) 3524 Charlotte Street		1 No	
2 County Jackson		5 Other Name(s) Charles W. German Residence		2 County Jackson	
3 Location of Negatives Historic Kansas City Foundation				4 Present Name(s) Residence, 3524 Charlotte Street	
6 Specific Location 3524 Charlotte Street		16 Thematic Category Architecture		28 No. of Stories 2½	
7 City or Town If Rural, Township & Vicinity Kansas City, Missouri		17 Date(s) or Period 1906		29 Basement? Yes <input checked="" type="checkbox"/> No <input type="checkbox"/>	
8 Site Plan with North Arrow E. Armour Blvd. Charlotte St. 1		18 Style or Design Colonial Revival		30 Foundation Material cut stone	
		19 Architect or Engineer		31 Wall Construction brick & frame	
		20 Contractor or Builder		32 Roof Type & Material gable; comp. shingle	
		21 Original Use, if apparent Revival		33 No. of Bays Front 3 Side 3	
		22 Present Use Revival		34 Wall Treatment brick	
		23 Ownership Public <input type="checkbox"/> Private <input checked="" type="checkbox"/>		35 Plan Shape rect.	
(UTM) A. 15/363990/4324780 B. 15/363980/4324000		24 Owner's Name & Address, if known Witmer Georgia L. 3524 Charlotte St., Kansas City, Mo. 64109		36 Changes Addition: (Explain in #42) Altered <input type="checkbox"/> Moved <input type="checkbox"/>	
9 Coordinates UTM Lat C. 15/363190/4324000 Long D. 15/363250/4324810		25 Open to Public? Yes <input type="checkbox"/> No <input checked="" type="checkbox"/>		37 Condition Interior Unknown Exterior Good	
10 Site <input type="checkbox"/> Building <input checked="" type="checkbox"/> Structure <input type="checkbox"/> Object <input type="checkbox"/>		26 Local Contact Person or Organization Historic Kansas City Foundation		38 Preservation Underway? Yes <input type="checkbox"/> No <input checked="" type="checkbox"/>	
11 On National Register? Yes <input type="checkbox"/> No <input checked="" type="checkbox"/>		27 Other Surveys in Which Included None		39 Endangered? By What? Yes <input type="checkbox"/> No <input checked="" type="checkbox"/>	
12 Is It Eligible? Yes <input type="checkbox"/> No <input type="checkbox"/>				40 Visible from Public Road? Yes <input checked="" type="checkbox"/> No <input type="checkbox"/>	
13 Part of Estab Hist Dist? Yes <input type="checkbox"/> No <input checked="" type="checkbox"/>				41 Distance from and Frontage on Road Approx	
14 District Potent'l? Yes <input type="checkbox"/> No <input type="checkbox"/>					
15 Name of Established District					
42 Further Description of Important Features Three dormers in front roof slope; pedimented gable over entrance.					
43 History and Significance C.W. German was a prominent local attorney.					
44 Description of Environment and Outbuildings Garage built 1917.					
45 Sources of Information Site visit. Kansas City Water Permit #30925 Kansas City Building Permit #62505 Sara Mullin Baldwin (ed) Who's Who in Kansas City 1930 (Hebron, Ne. Robert M. Baldwin Corp., 1930) 76. 1907 Kansas City Directory				46 Prepared by Milton F. Perry 47 Organization Historic Kansas City Foundation 48 Date 7/30/77 49 Revision Date(s) 8/31/78	



## HISTORIC INVENTORY

JA-AS-017-143

1 No		4 Present Name(s) Residence, 3529 Charlotte Street		1 No	
2 County Jackson		5 Other Name(s) Edward M. Ridenour		2 County Jackson	
3 Location of Negatives Historic Kansas City Foundation				4 Present Name(s) Residence, 3529 Charlotte St	
6 Specific Location 3529 Charlotte Street		16 Thematic Category Architecture		28 No. of Stories 2 1/2	
7 City or Town If Rural, Township & Vicinity Kansas City, Missouri		17 Date(s) or Period 1904		29 Basement? Yes <input checked="" type="checkbox"/> No <input type="checkbox"/>	
8 Site Plan with North Arrow E. Armour Boulevard Charlotte St. 		18 Style or Design Vernacular		30 Foundation Material Cut stone	
		19 Architect or Engineer		31 Wall Construction Brick & frame	
		20 Contractor or Builder		32 Roof Type & Material Gable; comp shingles	
		21 Original Use, if apparent Residence		33 No. of Bays Front 3 Side 4	
		22 Present Use Residence		34 Wall Treatment Brick	
		23 Ownership Public <input type="checkbox"/> Private <input checked="" type="checkbox"/>		35 Plan Shape Rect.	
9 Coordinates Lat C. 15/363190/4324000 Long D. 15/363250/4324810		24 Owner's Name & Address, if known Quinby, Congreve H & Constance P 3529 Charlotte, KCMO 64109		36 Changes (Explain in #42) Addition: <input type="checkbox"/> Altered: <input type="checkbox"/> Moved: <input type="checkbox"/>	
10 Site: <input type="checkbox"/> Building <input checked="" type="checkbox"/> Structure: <input type="checkbox"/> Object: <input type="checkbox"/>		25 Open to Public? Yes <input type="checkbox"/> No <input checked="" type="checkbox"/>		37 Condition Interior Unknown Exterior Good	
11 On National Register? Yes <input type="checkbox"/> No <input checked="" type="checkbox"/>		26 Local Contact Person or Organization Historic Kansas City Foundation		38 Preservation Underway? Yes <input type="checkbox"/> No <input checked="" type="checkbox"/>	
12 Is Eligible? Yes <input type="checkbox"/> No <input checked="" type="checkbox"/>		27 Other Surveys in Which Included None		39 Endangered? By What? Yes <input type="checkbox"/> No <input checked="" type="checkbox"/>	
13 Part of Estab Hist Dist? Yes <input type="checkbox"/> No <input checked="" type="checkbox"/>				40 Visible from Public Road? Yes <input type="checkbox"/> No <input checked="" type="checkbox"/>	
14 District Potent'l? Yes <input type="checkbox"/> No <input checked="" type="checkbox"/>				41 Distance from and Frontage on Road Ap	
15 Name of Established District					
42 Further Description of Important Features Large arch under gable, with window inset behind unroofed porch across front; gabled porch over entrance at north end of front. Severe front facade. 1911 sleeping porch added.					
43 History and Significance This house contributes to the overall architectural quality of the historic district.					
44 Description of Environment and Outbuildings Garage built 1911.					
45 Sources of Information Site visit. Kansas City Water Permit 24502 Kansas City Building Permit 49149, 50545, 1905 Kansas City Directory					
46 Prepared by Milton F. Perry					
47 Organization Historic Kansas City Foundation					
48 Date 7/30/77					
49 Revision Date(s) 8/31/78					

5 Other Name(s)  
Edward M. Ridenour





Office of Historic Preservation, P.O. Box 176, Jefferson City, Missouri 65101  
**HISTORIC INVENTORY**

JA-AS-017-144

1 No		4 Present Name(s)		1 No	
2 County Jackson		"Questover Home for Retarded Children"		2 County Jackson	
3 Location of Negatives Kansas City, Missouri		5 Other Name(s)		4 Present Name(s) 3530 Charlotte Street	
6 Specific Location 3530 Charlotte Street		16 Thematic Category Architecture		28 No of Stories 2 1/2	
7 City or Town If Rural, Township & Vicinity Kansas City, Missouri		17 Date(s) or Period 1912		29 Basement? Yes <input checked="" type="checkbox"/> No <input type="checkbox"/>	
8 Site Plan with North Arrow E Armour Blvd Charlotte St E. 36th Street		18 Style or Design Colonial Revival		30 Foundation Material Dressed Stone	
		19 Architect or Engineer Shepard, Farrar, Wiser		31 Wall Construction Brick & Frame	
		20 Contractor or Builder Dooly & Edwards		32 Roof Type & Material Gable, Comp. Shingles	
		21 Original Use, if apparent Residence		33 No. of Bays Front 3 Side 3	
		22 Present Use Children's Home		34 Wall Treatment Brick	
9 Coordinates UTM Lat Long		23 Ownership Public <input type="checkbox"/> Private <input checked="" type="checkbox"/>		35 Plan Shape Rect.	
10 Site Building <input checked="" type="checkbox"/> Structure <input type="checkbox"/> Object <input type="checkbox"/>		24 Name & Address HAYNES HOWARD 3530 CHARLOTTE KANSAS CITY MO 64109		36 Changes (Explain in #42) Addition: <input type="checkbox"/> Altered: <input type="checkbox"/> Moved: <input type="checkbox"/>	
11 On National Register? Yes <input type="checkbox"/> No <input checked="" type="checkbox"/>		25 Open to Public? Yes <input type="checkbox"/> No <input checked="" type="checkbox"/>		37 Condition Interior Unknown Exterior <input checked="" type="checkbox"/> Good	
12 Is It Eligible? Yes <input type="checkbox"/> No <input type="checkbox"/>		26 Local Contact Person or Organization Historic Kansas City Foundation		38 Preservation Underway? Yes <input type="checkbox"/> No <input checked="" type="checkbox"/>	
13 Part of Estab Hist Dist? Yes <input type="checkbox"/> No <input checked="" type="checkbox"/>		27 Other Surveys in Which Included None		39 Endangered? By What? Yes <input type="checkbox"/> No <input checked="" type="checkbox"/>	
14 District Potent'l? Yes <input type="checkbox"/> No <input type="checkbox"/>				40 Visible from Public Road? Yes <input checked="" type="checkbox"/> No <input type="checkbox"/>	
15 Name of Established District				41 Distance from and Frontage on Road	
42 Further Description of Important Features Three dormers in front roof slope; balconied entry portico, balconied end wall porch on south facade.					
43 History and Significance House is a pure design with few modifications by one of Kansas City's best architectural firms.					
44 Description of Environment and Outbuildings					
45 Sources of Information Site visit. 1912 Kansas City Directory Kansas City Building Permit #10567 Kansas City Water Permit #8241					
46 Prepared by Milton F. Perry					
47 Organization Historic K.C. Foundation					
48 Date 7/30/77					
49 Revision Date(s) 8/31/78					




5 Other Name(s)  
Fred Seligsohn Residence



## HISTORIC INVENTORY

JA-AS-017-145

1 No		4 Present Name(s) 3534 Charlotte Street		1 No	
2 County Jackson		5 Other Name(s) G.F. Shields		2 County Jackson	
3 Location of Negatives Historic Kansas City Foundation				4 Present Name(s) Residence, 3534 Charlotte St.	
6 Specific Location 3534 Charlotte Street		16 Thematic Category Architecture		28 No. of Stories 2 1/2	
7 City or Town II Rural, Township & Vicinity Kansas City, Missouri		17 Date(s) or Period 1909		29 Basement? Yes <input checked="" type="checkbox"/> No <input type="checkbox"/>	
8 Site Plan with North Arrow ARMOUR Blvd. Charlotte St. E. 36th St.		18 Style or Design Vernacular		30 Foundation Material cut stone	
		19 Architect or Engineer Albert Turney		31 Wall Construction frame & stone	
		20 Contractor or Builder Albert Turney		32 Roof Type & Material gable; comp. shingle	
		21 Original Use, if apparent Residence		33 No. of Bays Front 3 Side 3	
		22 Present Use Residence		34 Wall Treatment stone & painted stucco	
		23 Ownership Public <input type="checkbox"/> Private <input checked="" type="checkbox"/>		35 Plan Shape rect.	
9 Coordinates UTM Lat C. 15/363190/4324000 Long D. 15/363250/4324810		24 Owner's Name & Address, if known Haynes, Howard D. 3530 Charlotte St., K.C., Mo. 64109		36 Changes (Explain in #42) Addition <input type="checkbox"/> Altered <input type="checkbox"/> Moved <input type="checkbox"/>	
10 Site <input type="checkbox"/> Building <input checked="" type="checkbox"/> Structure <input type="checkbox"/> Object <input type="checkbox"/>		25 Open to Public? Yes <input type="checkbox"/> No <input checked="" type="checkbox"/>		37 Condition Interior Unknown Exterior Good	
11 On National Register? Yes <input type="checkbox"/> No <input checked="" type="checkbox"/>		26 Local Contact Person or Organization Historic Kansas City Foundation		38 Preservation Underway? Yes <input type="checkbox"/> No <input checked="" type="checkbox"/>	
12 Is It Eligible? Yes <input type="checkbox"/> No <input type="checkbox"/>		27 Other Surveys in Which Included None		39 Endangered? By What? Yes <input type="checkbox"/> No <input checked="" type="checkbox"/>	
13 Part of Estab Hist Dist? Yes <input type="checkbox"/> No <input checked="" type="checkbox"/>				40 Visible from Public Road? Yes <input checked="" type="checkbox"/> No <input type="checkbox"/>	
14 District Potent'l? Yes <input type="checkbox"/> No <input type="checkbox"/>				41 Distance from and Frontage on Road Approx	
15 Name of Established District					
42 Further Description of Important Features Stone porch across front, single dormers in north front roof slope and south slope.					
43 History and Significance Contributes to the architectural character of the neighborhood.					
44 Description of Environment and Outbuildings					
45 Sources of Information Site visit. Kansas City Water Permit #37261 Kansas City Building Permit #24703 1910 Kansas City Directory				46 Prepared by Milton F. Perry	
				47 Organization Historic Kansas City Foundation	
				48 Date 8/31/78	
				49 Revision Date(s)	





## HISTORIC INVENTORY

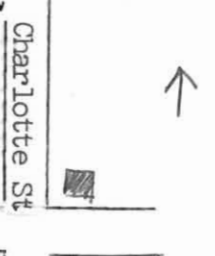
JA-OS-617-146

1 No		4 Present Name(s)		1 No	
2 County		3535 Charlotte Street		2 County	
Jackson		5 Other Name(s)		Jackson	
3 Location of Negatives		Marshall B. Wright Residence		4 Present Name(s)	
Historic Kansas City Foundation				3535 Charlotte Street	
6 Specific Location		16 Thematic Category		28 No. of Stories	
3535 Charlotte Street		Architecture		2 1/2	
7 City or Town		17 Date(s) or Period		29 Basement?	
II Rural, Township & Vicinity		1898		Yes <input checked="" type="checkbox"/> No <input type="checkbox"/>	
Kansas City, Missouri		18 Style or Design		30 Foundation Material	
8 Site Plan with North Arrow		Shingle style		Cut stone	
E. Armour BLVD		19 Architect or Engineer		31 Wall Construction	
Charlotte Street		20 Contractor or Builder		Frame	
E. 36TH STREET		21 Original Use, if apparent		32 Roof Type & Material	
(UTM)		Residence		Gable, comp. shingles	
A. 15/363990/4324780		22 Present Use		33 No. of Bays	
B. 15/363980/4324000		Residence		Front 3 Side 6	
9 Coordinates		23 Ownership		34 Wall Treatment	
UTM		Public <input type="checkbox"/> Private <input checked="" type="checkbox"/>		Painted wood shingles	
Lat C. 15/363190/4324000		24 Owner's Name & Address, if known		35 Plan Shape	
Long D. 15/363250/4324810		Haynes, Howard D.		Rectangular	
10 Site <input type="checkbox"/> Building <input checked="" type="checkbox"/>		3530 Charlotte, K.C. Mo. 64109		36 Changes (Explain in #42)	
Structure <input type="checkbox"/> Object <input type="checkbox"/>		25 Open to Public?		Addition <input type="checkbox"/> Altered <input type="checkbox"/> Moved <input type="checkbox"/>	
11 On National Register? Yes <input type="checkbox"/> No <input checked="" type="checkbox"/>		Yes <input type="checkbox"/> No <input checked="" type="checkbox"/>		37 Condition	
12 Is It Eligible? Yes <input type="checkbox"/> No <input type="checkbox"/>		26 Local Contact Person or Organization		Interior Unknown	
13 Part of Estab Hist Dist? Yes <input type="checkbox"/> No <input checked="" type="checkbox"/>		Historic Kansas City Foundation		Exterior Good	
14 District Potent'l? Yes <input type="checkbox"/> No <input type="checkbox"/>		27 Other Surveys in Which Included		38 Preservation Underway? Yes <input type="checkbox"/> No <input checked="" type="checkbox"/>	
15 Name of Established District		None		39 Endangered? By What? Yes <input type="checkbox"/> No <input checked="" type="checkbox"/>	
42 Further Description of Important Features				40 Visible from Public Road? Yes <input checked="" type="checkbox"/> No <input type="checkbox"/>	
Single story porch across front and along north and south sides.				41 Distance from and Frontage on Road Approx	
43 History and Significance				Photo	
Wright was a local realtor					
44 Description of Environment and Outbuildings					
45 Sources of Information					
Site visit.					
Hoye's 1899 Directory				46 Prepared by	
Kansas City Water Permit # 7946				Milton F. Perry	
				47 Organization	
				Historic Kansas City Foundation	
				48 Date	
				8/31/78	
				49 Revision Date(s)	




## HISTORIC INVENTORY

JA-AS-617-147

1 No		4 Present Name(s)		1. No 2. County 3. Location of Negatives 4. Present Name(s)
2 County <b>Jackson</b>		Residence, 3541 Charlotte Street		
3 Location of Negatives <b>Historic Kansas City Foundation</b>		5 Other Name(s) Louis J. Long Residence		
6 Specific Location Residence, 3541 Charlotte St.		16 Thematic Category <b>Architecture</b>		2. County <b>Jackson</b> 3. Location of Negatives 4. Present Name(s) <b>Residence, 3541 Charlotte Street</b>
7 City or Town If Rural, Township & Vicinity <b>Kansas City, Missouri</b>		17 Date(s) or Period 1909		
8 Site Plan with North Arrow 		18 Style or Design Colonial Revival		
		19 Architect or Engineer Shepard & Farrar		
		20 Contractor or Builder Carl H. Wilson		
		21 Original Use, if apparent Residence		
		22 Present Use Residence		
		23 Ownership Public <input type="checkbox"/> Private <input checked="" type="checkbox"/>		
		24 Owner's Name & Address, if known Brown, Donald J & Peterson, Stephen K; 3541 Charlotte, KCMO 64109		
		25 Open to Public? Yes <input type="checkbox"/> No <input checked="" type="checkbox"/>		
9 Coordinates Lat C. 15/363190/4324000 Long D. 15/363250/4324810		26 Local Contact Person or Organization Historic Kansas City Foundation		
10 Site <input type="checkbox"/> Building <input checked="" type="checkbox"/> Structure <input type="checkbox"/> Object <input type="checkbox"/>		27 Other Surveys in Which Included Kansas City Landmarks Inventory 1972		
11 On National Register? Yes <input type="checkbox"/> No <input checked="" type="checkbox"/>		28 No. of Stories 2 1/2		
12 Is It Eligible? Yes <input type="checkbox"/> No <input type="checkbox"/>		29 Basement? Yes <input checked="" type="checkbox"/> No <input type="checkbox"/>		
13 Part of Estab Hist Dist? Yes <input type="checkbox"/> No <input checked="" type="checkbox"/>		30 Foundation Material Cut stone		
14 District Potent'l? Yes <input type="checkbox"/> No <input type="checkbox"/>		31 Wall Construction Brick		
15 Name of Established District		32 Roof Type & Material Gambrel, shingles		
		33 No. of Bays Front 3 Side 2		
		34 Wall Treatment Brick		
		35 Plan Shape Rect.		
		36 Changes (Explain in #42) Addition <input type="checkbox"/> Altered <input type="checkbox"/> Moved <input type="checkbox"/>		
		37 Condition Interior Unknown Exterior Good		
		38 Preservation Underway? Yes <input type="checkbox"/> No <input checked="" type="checkbox"/>		
		39 Endangered? By What? Yes <input type="checkbox"/> No <input checked="" type="checkbox"/>		
		40 Visible from Public Road? Yes <input checked="" type="checkbox"/> No <input type="checkbox"/>		
		41 Distance from and Frontage on Road Approx		
42 Further Description of Important Features Gambrel roof; palladian window in west gable end; chimney in front wall, porch across front, porte cochere on west side.				5. Other Name(s) Louis J. Long Residence
43 History and Significance This house contributes to the overall architectural quality of the historic district.				
44 Description of Environment and Outbuildings Sited on level corner lot. House faces east 36th Street.				
45 Sources of Information Site visit. Kansas City Water Permit 40270 Kansas City Building Permit 9296 1910 Kansas City Directory				46 Prepared by Milton F. Perry
47 Organization Historic Kansas City Foundation				
48 Date 7/30/77 49 Revision Date(s) 8/31/78				





P.L. WASHINGTON  
COMPANY  
1011 15th St.  
N.W.  
WASHINGTON, D.C.  
20004

EXCLUSIVE

ONE WAY

DO NOT  
ENTER

## HISTORIC INVENTORY


JA-AS-017-148

1 No		4 Present Name(s) Residence 3600 Charlotte Street		1 No	
2 County Jackson		5 Other Name(s) Dr. Homer O. Leonard Residence		2 County Jackson	
3 Location of Negatives Historic Kansas City Foundation		6 Specific Location		4 Present Name(s) Residence 3600 Charlotte St.	
7 City or Town If Rural, Township & Vicinity Kansas City, Missouri		16 Thematic Category Architecture		28 No. of Stories 2½	
8 Site Plan with North Arrow E 36th Street Charlotte St. ↑		17 Date(s) or Period 1905		29 Basement? Yes <input checked="" type="checkbox"/> No <input type="checkbox"/>	
9 Coordinates Lat Long A. 15/363990/4324780 B. 15/363980/4324000 C. 15/363190/4324000 D. 15/363250/4324810		18 Style or Design Vernacular		30 Foundation Material Brick	
10 Site <input type="checkbox"/> Building <input checked="" type="checkbox"/> Structure <input type="checkbox"/> Object <input type="checkbox"/>		19 Architect or Engineer		31 Wall Construction Brick	
11 On National Register? Yes <input type="checkbox"/> No <input checked="" type="checkbox"/>		20 Contractor or Builder		32 Roof Type & Material Hip; Comp. Shingles	
12 Is It Eligible? Yes <input type="checkbox"/> No <input type="checkbox"/>		21 Original Use, if apparent Residence		33 No. of Bays Front 2 Side 3	
13 Part of Estab. Hist. Dist.? Yes <input type="checkbox"/> No <input checked="" type="checkbox"/>		22 Present Use Residence		34 Wall Treatment Natural Brick	
14 District Potent'l? Yes <input type="checkbox"/> No <input type="checkbox"/>		23 Ownership Public <input type="checkbox"/> Private <input checked="" type="checkbox"/>		35 Plan Shape Rectangular	
15 Name of Established District		24 Owner's Name & Address, if known Ackerly, Richard W. & Sally M. 3600 Charlotte, K.C.Mo. 64109		36 Changes (Explain in #42) Addition <input type="checkbox"/> Altered <input type="checkbox"/> Moved <input type="checkbox"/>	
42 Further Description of Important Features This house is basically a "Shirtwaist" house with neoclassical decoration: wide trim over windows, architrave with dentils over doric columns supporting porch roof.		25 Open to Public? Yes <input type="checkbox"/> No <input checked="" type="checkbox"/>		37 Condition Interior Unknown Exterior Good	
43 History and Significance		26 Local Contact Person or Organization Historic Kansas City Foundation		38 Preservation Underway? Yes <input type="checkbox"/> No <input checked="" type="checkbox"/>	
44 Description of Environment and Outbuildings		27 Other Surveys in Which Included None		39 Endangered? By What? Yes <input type="checkbox"/> No <input checked="" type="checkbox"/>	
45 Sources of Information Site visit. Kansas City Water Permit #27271 1906 Kansas City Directory		46 Prepared by Joan Michalak		40 Visible from Public Road? Yes <input checked="" type="checkbox"/> No <input type="checkbox"/>	
		47 Organization Historic Kansas City Foundation		41 Distance from and Frontage on Road	
		48 Date 8/31/78		49 Revision Date(s)	
		5 Other Name(s) Dr. Homes O. Leonard Residence.			



## HISTORIC INVENTORY

JA-AS-017-149

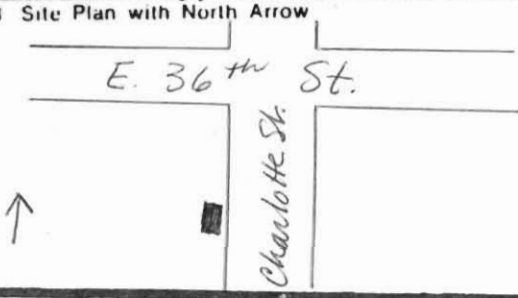
1 No		4 Present Name(s) 3601 Charlotte		1 No
2 County Jackson		5 Other Name(s) Benjamin H. Berkshire Residence		
3 Location of Negatives Historic Kansas City Foundation				
6 Specific Location 3601 Charlotte		16. Thematic Category Architecture	28. No. of Stories 2½	2 County Jackson
7 City or Town If Rural, Township & Vicinity Kansas City, Missouri		17 Date(s) or Period 1911	29. Basement? Yes <input checked="" type="checkbox"/> No <input type="checkbox"/>	
8 Site Plan with North Arrow E. 36 <sup>th</sup> St. Charlotte ↑		18 Style or Design Modified Colonial Revival	30. Foundation Material cut stone	
		19 Architect or Engineer Shepard, Farrar & Wiser	31. Wall Construction brick & frame	4 Present Name(s) Residence, 3601 Charlotte Street
		20 Contractor or Builder Unknown	32. Roof Type & Material gable; comp. shingle	
		21. Original Use, if apparent Residence	33. No. of Bays Front 2 Side 6	
		22 Present Use Residence	34. Wall Treatment brick	5 Other Name(s) Benjamin H. Berkshire Residence
		23 Ownership Public <input type="checkbox"/> Private <input checked="" type="checkbox"/>	35. Plan Shape rect.	
		24. Owner's Name & Address, if known Brent, Bessie & Lois 3601 Charlotte St., Kansas City, Mo. 64109	36. Changes (Explain in #42) Addition: <input type="checkbox"/> Altered: <input type="checkbox"/> Moved: <input type="checkbox"/>	
9 Coordinates UTM Lat C. 15/363190/4324000 Long D. 15/363250/4324810		25. Open to Public? Yes <input type="checkbox"/> No <input checked="" type="checkbox"/>	37. Condition Interior Unknown Exterior Good	
10 Site <input type="checkbox"/> Building <input checked="" type="checkbox"/> Structure <input type="checkbox"/> Object <input type="checkbox"/>		26 Local Contact Person or Organization Historic Kansas City Foundation	38. Preservation Underway? Yes <input type="checkbox"/> No <input checked="" type="checkbox"/>	
11. On National Register? Yes <input type="checkbox"/> No <input checked="" type="checkbox"/>		27. Other Surveys in Which Included Kansas City Landmarks Inventory 1974	39. Endangered? By What? Yes <input type="checkbox"/> No <input checked="" type="checkbox"/>	
12 Is It Eligible? Yes <input type="checkbox"/> No <input type="checkbox"/>			40. Visible from Public Road? Yes <input checked="" type="checkbox"/> No <input type="checkbox"/>	
13 Part of Estab Hist Dist? Yes <input type="checkbox"/> No <input checked="" type="checkbox"/>			41. Distance from and Frontage on Road Approx	
14. District Potent'l? Yes <input type="checkbox"/> No <input type="checkbox"/>				
15 Name of Established District				
42. Further Description of Important Features Gable end of house faces street. Wide porch with wood Tuscan columns around southeast corner. Two dormers in south roof slope. Entrance faces south.				
43 History and Significance Berkshire was a prominent lumberman. House is a design by one of Kansas City's well known architectural firms.				
44 Description of Environment and Outbuildings Corner site; landscaped lot.				
45 Sources of Information Site visit. Kansas City Water Permit #42875 Kansas City Times, March 24, 1911. 1912 Kansas City Directory		46. Prepared by Milton F. Perry		
		47. Organization Historic Kansas City Foundation		
		48. Date 7/30/77 49. Revision Date(s) 8/31/78		





## HISTORIC INVENTORY

JA-AS-017-150

1 No		4 Present Name(s) 3608 Charlotte Street		1 No
2 County Jackson		5 Other Name(s)		
3 Location of Negatives Historic Kansas City Foundation				
6 Specific Location 3608 Charlotte Street		16 Thematic Category Architecture		2 County Jackson
7 City or Town If Rural, Township & Vicinity Kansas City, Missouri		17 Date(s) or Period 1904		
8 Site Plan with North Arrow 		18 Style or Design Vernacular		
		19 Architect or Engineer Unknown		4 Present Name(s) 3608 Charlotte Street
		20 Contractor or Builder E.M. Baker		
		21 Original Use, if apparent Residence		
		22 Present Use Residence		
		23 Ownership Public <input type="checkbox"/> Private <input checked="" type="checkbox"/>		
		24 Owner's Name & Address, if known Wood, Lester G. 3608 Charlotte, Kansas City, Mo. 64109		
9 Coordinates Lat C. 15/363190/4324000 Long D. 15/363250/4324810		25 Open to Public? Yes <input type="checkbox"/> No <input checked="" type="checkbox"/>		
10 Site <input checked="" type="checkbox"/> Building <input checked="" type="checkbox"/> Structure <input type="checkbox"/> Object <input type="checkbox"/>		26 Local Contact Person or Organization Historic Kansas City Foundation		
11 On National Register? Yes <input type="checkbox"/> No <input checked="" type="checkbox"/>		27 Other Surveys in Which Included None		
12 Is It Eligible? Yes <input type="checkbox"/> No <input type="checkbox"/>		38 Preservation Underway? Yes <input type="checkbox"/> No <input checked="" type="checkbox"/>		
13 Part of Estab. Hist. Dist.? Yes <input type="checkbox"/> No <input checked="" type="checkbox"/>		39 Endangered? By What? Yes <input type="checkbox"/> No <input checked="" type="checkbox"/>		
14 District Potent'l? Yes <input type="checkbox"/> No <input type="checkbox"/>		40 Visible from Public Road? Yes <input checked="" type="checkbox"/> No <input type="checkbox"/>		
15 Name of Established District		41 Distance from and Frontage on Road Approx		
42. Further Description of Important Features Second story has a bay window on the north side of the facade; four hipped dormers, one on each side of roof.				
43 History and Significance Good example of the vernacular style; this house was originally addressed as 3612 Charlotte Street.				
44 Description of Environment and Outbuildings				
45 Sources of Information Site visit. Kansas City Water Permit #25520		46. Prepared by Joan Michalak 47. Organization Historic Kansas City Foundation 48. Date 8/31/78 49. Revision Date(s)		



## HISTORIC INVENTORY

JA-AS-017-151

1 No		4 Present Name(s) Residence, 3612 Charlotte Street		1 NO	
2 County Jackson		5 Other Name(s) U. S. Grant Peabody Residence		2 County Jackson	
3 Location of Negatives Historic K.C. Foundation				4 Present Name(s) Residence 3612 Charlotte Street	
6 Specific Location 3612 Charlotte Street		16 Thematic Category Architecture		28 No of Stories 2 1/2	
7 City or Town If Rural, Township & Vicinity Kansas City, Missouri		17 Date(s) or Period 1910		29 Basement? Yes <input checked="" type="checkbox"/> No <input type="checkbox"/>	
8 Site Plan with North Arrow E. 36th Street Charlotte St. ↑		18 Style or Design Vernacular		30 Foundation Material Cut Stone	
9 Coordinates Lat Long		19 Architect or Engineer		31 Wall Construction Brick & Frame	
10 Site Building <input checked="" type="checkbox"/> Structure <input type="checkbox"/> Object <input type="checkbox"/>		20 Contractor or Builder C. L. Bliss		32 Roof Type & Material Gable; Comp. Shingles	
11 On National Register? Yes <input type="checkbox"/> No <input type="checkbox"/>		21 Original Use, if apparent Residence		33 No. of Bays Front 2 Side 3	
12 Is It Eligible? Yes <input type="checkbox"/> No <input type="checkbox"/>		22 Present Use Residence		34 Wall Treatment Brick, painted clapboard	
13 Part of Estab Hist Dist? Yes <input type="checkbox"/> No <input type="checkbox"/>		23 Ownership Public <input type="checkbox"/> Private <input checked="" type="checkbox"/>		35 Plan Shape Rect.	
14 District Potent'l? Yes <input type="checkbox"/> No <input type="checkbox"/>		24 Owner's Name & Address, if known Gomez, Phillip G & Mikela 3612 Charlotte, KCMO 64109		36 Changes (Explain in #42) Addition <input type="checkbox"/> Altered <input type="checkbox"/> Moved <input type="checkbox"/>	
15 Name of Established District		25 Open to Public? Yes <input type="checkbox"/> No <input checked="" type="checkbox"/>		37 Condition Interior Unknown Exterior Good	
42 Further Description of Important Features First story terminates at tops of windows making it appear very low; other windows 8 over 1; off-set porch with gabled roof on northeast corner.		26 Local Contact Person or Organization Historic K.C. Foundation		38 Preservation Underway? Yes <input type="checkbox"/> No <input checked="" type="checkbox"/>	
43 History and Significance A modified version of the "Shirtwaist" house - having taller proportions & a smaller porch.		27 Other Surveys in Which Included None		39 Endangered? By What? Yes <input type="checkbox"/> No <input checked="" type="checkbox"/>	
44 Description of Environment and Outbuildings				45 Sources of Information Site Visit Kansas City Building Permit #25473 Kansas City Water Permit #42749	
				46 Prepared by Joan Michalak	
				47 Organization Historic K.C. Foundation	
				48 Date 8/31/78	
				49 Revision Date(s)	

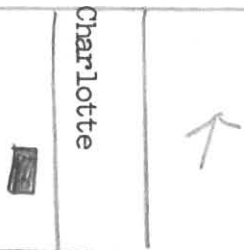
5 Other Name(s)  
U.S. Grant Peabody Residence





## HISTORIC INVENTORY

JA-AS-152


1 No		4. Present Name(s) 3616 Charlotte Street		1 No
2 County Jackson		5. Other Name(s) Samuel Stophlet Residence		
3 Location of Negatives Historic Kansas City Foundation				
6 Specific Location 3616 Charlotte Street		16. Thematic Category Architecture	28. No. of Stories 2 1/2	2 County Jackson
7 City or Town If Rural, Township & Vicinity Kansas City, Missouri		17 Date(s) or Period 1905	29. Basement? Yes <input checked="" type="checkbox"/> No <input type="checkbox"/>	
8 Site Plan with North Arrow 		18 Style or Design	30. Foundation Material Cut Stone	
		19. Architect or Engineer	31. Wall Construction Brick & Frame	4 Present Name(s) Residence 3616 Charlotte
		20. Contractor or Builder	32. Roof Type & Material Bell-cast gable; Comp. Shingles	
		21. Original Use, if apparent Residence	33. No. of Bays Front 2 Side 3	
		22. Present Use Residence	34. Wall Treatment Natural brick; painted shingles	5 Other Name(s) Samuel Stophlet residence
		23. Ownership Public <input type="checkbox"/> Private <input checked="" type="checkbox"/>	35. Plan Shape Rect.	
		24. Owner's Name & Address HITE EUGENE L & NEVA E 8515 LAMAR AVE SHAWNEE MISSION KS 66207	36. Changes (Explain in #42) Addition <input type="checkbox"/> Altered <input type="checkbox"/> Moved <input type="checkbox"/>	
9 Coordinates Lat C. 15/363190/4324000 Long D. 15/363250/4324810		25. Open to Public? Yes <input type="checkbox"/> No <input checked="" type="checkbox"/>	37. Condition Interior Unknown Exterior Good	
10 Site <input type="checkbox"/> Building <input checked="" type="checkbox"/> Structure <input type="checkbox"/> Object <input type="checkbox"/>		26. Local Contact Person or Organization Historic Kansas City Foundation	38. Preservation Underway? Yes <input type="checkbox"/> No <input checked="" type="checkbox"/>	
11. On National Register? Yes <input type="checkbox"/> No <input checked="" type="checkbox"/>		27. Other Surveys in Which Included None	39. Endangered? By What? Yes <input type="checkbox"/> No <input checked="" type="checkbox"/>	
12 Is II Eligible? Yes <input type="checkbox"/> No <input type="checkbox"/>			40. Visible from Public Road? Yes <input checked="" type="checkbox"/> No <input type="checkbox"/>	
13 Part of Estab Hist. Dist.? Yes <input type="checkbox"/> No <input checked="" type="checkbox"/>				
14. District Potent'l? Yes <input type="checkbox"/> No <input type="checkbox"/>				
15 Name of Established District				
42. Further Description of Important Features Windows are 8 over 1.				
43. History and Significance Contributes to character of neighborhood.				
44. Description of Environment and Outbuildings				
45. Sources of Information Site visit. Kansas City Water Permit #28196 1906 Kansas City Directory				
46. Prepared by Joan Michalak				
47. Organization Historic Kansas City Foundation				
48. Date 8/31/78 49. Revision Date(s)				





## HISTORIC INVENTORY

JA-AS-017-153

1 No		4 Present Name(s) Residence, 3617 Charlotte Street		1. No 2. County Jackson 3. Location of Negatives Historic Kansas City Foundation
2 County Jackson		5 Other Name(s)		
3 Location of Negatives Historic Kansas City Foundation				
6 Specific Location 3617 Charlotte		16. Thematic Category Architecture		28. No. of Stories 2 1/2
7 City or Town If Rural, Township & Vicinity Kansas City, Missouri		17 Date(s) or Period 1911		29. Basement? Yes <input type="checkbox"/> No <input checked="" type="checkbox"/>
8 Site Plan with North Arrow 		18 Style or Design Colonial Revival		30. Foundation Material Dressed stone
		19 Architect or Engineer		31. Wall Construction Brick
		20 Contractor or Builder L. M. Rowlands		32. Roof Type & Material Gable, comp. shingles
		21. Original Use, if apparent Residence		33. No. of Bays Front 3 Side 2
		22 Present Use Residence		34. Wall Treatment Brick
		23 Ownership Public <input type="checkbox"/> Private <input checked="" type="checkbox"/>		35. Plan Shape Rectangle
9 Coordinates Lat C. 15/363190/4324000 Long D. 15/363250/4324810		24. Owner's Name & Address, if known Ghiggeri, Aldene D. 3617 Charlotte, K.C.Mo. 64109		36. Changes (Explain in #42) Addition <input type="checkbox"/> Altered <input type="checkbox"/> Moved <input type="checkbox"/>
10 Site <input type="checkbox"/> Building <input checked="" type="checkbox"/> Structure <input type="checkbox"/> Object <input type="checkbox"/>		25. Open to Public? Yes <input type="checkbox"/> No <input checked="" type="checkbox"/>		37. Condition Interior Unknown Exterior Good
11. On National Register? Yes <input type="checkbox"/> No <input checked="" type="checkbox"/>		26. Local Contact Person or Organization Historic Kansas City Foundation		38. Preservation Underway? Yes <input type="checkbox"/> No <input checked="" type="checkbox"/>
12 Is It Eligible? Yes <input type="checkbox"/> No <input type="checkbox"/>		27. Other Surveys in Which Included None		39. Endangered? By What? Yes <input type="checkbox"/> No <input checked="" type="checkbox"/>
13 Part of Estab. Hist. Dist.? Yes <input type="checkbox"/> No <input checked="" type="checkbox"/>				40. Visible from Public Road? Yes <input checked="" type="checkbox"/> No <input type="checkbox"/>
14. District Potent'l? Yes <input type="checkbox"/> No <input type="checkbox"/>				41. Distance from and Frontage on Road Approx
15 Name of Established District				

## 42. Further Description of Important Features

Three dormers with arched windows in front roof slope; portico over entrance. Brick quoining, classical brackets under eaves & on portico.

## 43 History and Significance

## 44 Description of Environment and Outbuildings

## 45 Sources of Information

Site visit.

Kansas City Building Permit #10103

Kansas City Water Permit #45255

## 46. Prepared by

Milton F. Perry

## 47. Organization Historic Kansas City Foundation

## 48. Date 49 Revision Date(s)

8/31/78





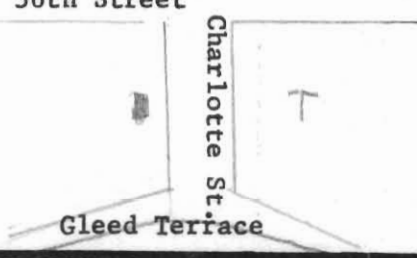
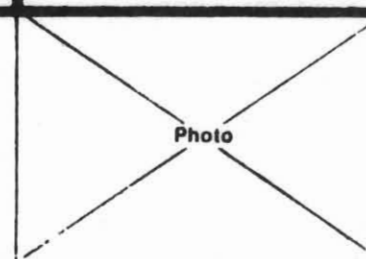


134

Office of Historic Preservation, P.O. Box 176, Jefferson City, Missouri 65101

## HISTORIC INVENTORY

JA-AS-017-154

1 No		4. Present Name(s) Residence 3620 Charlotte Street		1 No	
2 County Jackson		5. Other Name(s)		2. County Jackson	
3 Location of Negatives Historic Kansas City Foundation				4 Present Name(s) Residence 3620 Charlotte St.	
6 Specific Location 3620 Charlotte Street		16. Thematic Category Architecture		28. No. of Stories 2 1/2	
7 City or Town If Rural, Township & Vicinity Kansas City, Missouri		17 Date(s) or Period 1905		29. Basement? Yes <input checked="" type="checkbox"/> No <input type="checkbox"/>	
8 Site Plan with North Arrow E. 36th Street		18 Style or Design Vernacular		30. Foundation Material Cut Stone	
		19 Architect or Engineer Carl L. Bliss		31. Wall Construction Brick & Frame	
		20. Contractor or Builder		32. Roof Type & Material Gable; Comp. Shingles	
		21. Original Use, if apparent Residence		33. No. of Bays Front 2 Side 3	
		22 Present Use Residence		34. Wall Treatment Brick and Painted shingles	
		23 Ownership Public <input type="checkbox"/> Private <input checked="" type="checkbox"/>		35. Plan Shape Rectangular	
(UTM) A. 15/363990/4324780 B. 15/363980/4324000		24. Owner's Name & Address, if known Murphy, Russell E Jr & Lee- Allison Levene, 3620 Charlotte KOMO 64109		36. Changes Addition <input type="checkbox"/> Altered <input checked="" type="checkbox"/> Moved <input type="checkbox"/>	
9 Coordinates UTM Lat C. 15/363190/4324000 Long D. 15/363250/4324810		25. Open to Public? Yes <input type="checkbox"/> No <input checked="" type="checkbox"/>		37. Condition Interior Unknown Exterior Good	
10 Site <input type="checkbox"/> Building <input checked="" type="checkbox"/> Structure <input type="checkbox"/> Object <input type="checkbox"/>		26. Local Contact Person or Organization Historic Kansas City Foundation		38. Preservation Underway? Yes <input type="checkbox"/> No <input checked="" type="checkbox"/>	
11. On National Register? Yes <input type="checkbox"/> No <input checked="" type="checkbox"/>		27. Other Surveys in Which Included None		39. Endangered? By What? Yes <input type="checkbox"/> No <input checked="" type="checkbox"/>	
13 Part of Estab Hist Dist? Yes <input type="checkbox"/> No <input checked="" type="checkbox"/>				40. Visible from Public Road? Yes <input checked="" type="checkbox"/> No <input type="checkbox"/>	
14. District Potent'l? Yes <input type="checkbox"/> No <input type="checkbox"/>				41. Distance from and Frontage on Road Approx	
15 Name of Established District					
42. Further Description of Important Features Remodeled 1924; unusually large dormer with three windows in roof. Windows are 6 over 1.					
43. History and Significance Not an outstanding house, but contributes to character of neighborhood.					
44 Description of Environment and Outbuildings					
45 Sources of Information Site visit. Kansas City Water Permit #28168 1905 Kansas City Directory		46. Prepared by Joan Michalak		47. Organization Historic Kansas City Foundation	
		48. Date 8/31/78		49. Revision Date(s)	



## HISTORIC INVENTORY

JA AS-017-155

1 No		4 Present Name(s) Residence 3621 Charlotte Street		1 No	
2 County Jackson		5 Other Name(s)		2 County Jackson	
3 Location of Negatives Historic Kansas City Foundation				4 Present Name(s) Residence 3621 Charlotte Street	
6 Specific Location 3621 Charlotte Street		16 Thematic Category Architecture		28 No. of Stories 2 1/2	
7 City or Town If Rural, Township & Vicinity Kansas City, Missouri		17 Date(s) or Period 1904		29 Basement? Yes <input checked="" type="checkbox"/> No <input type="checkbox"/>	
8 Site Plan with North Arrow E. 36th Street Charlotte Gleed Terrace		18 Style or Design Vernacular		30 Foundation Material Brick	
		19 Architect or Engineer		31 Wall Construction Brick	
		20 Contractor or Builder		32 Roof Type & Material Bell-cast Hip; Comp. Shingles	
		21 Original Use, if apparent Residence		33 No. of Bays Front 2 Side 3	
		22 Present Use Residence		34 Wall Treatment Natural Brick	
		23 Ownership Public <input type="checkbox"/> Private <input checked="" type="checkbox"/>		35 Plan Shape Rectangular	
9 Coordinates Lat Long		24 Owner's Name & Address. if known Zillner, Jeffrey M. & Beittel, David R., 3621 Charlotte, K.C. Mo. 64109		36 Changes (Explain in #42) Addition <input type="checkbox"/> Altered <input type="checkbox"/> Moved <input type="checkbox"/>	
10 Site <input type="checkbox"/> Building <input checked="" type="checkbox"/> Structure <input type="checkbox"/> Object <input type="checkbox"/>		25 Open to Public? Yes <input type="checkbox"/> No <input checked="" type="checkbox"/>		37 Condition Interior <input type="checkbox"/> Exterior <input type="checkbox"/> Unknown Good	
11 On National Register? Yes <input type="checkbox"/> No <input checked="" type="checkbox"/>		26 Local Contact Person or Organization Historic Kansas City Foundation		38 Preservation Underway? Yes <input type="checkbox"/> No <input checked="" type="checkbox"/>	
12 Is It Eligible? Yes <input type="checkbox"/> No <input type="checkbox"/>		27 Other Surveys in Which Included None		39 Endangered? By What? Yes <input type="checkbox"/> No <input checked="" type="checkbox"/>	
13 Part of Estab. Hist. Dist.? Yes <input type="checkbox"/> No <input checked="" type="checkbox"/>				40 Visible from Public Road? Yes <input checked="" type="checkbox"/> No <input type="checkbox"/>	
14 District Potent'l? Yes <input type="checkbox"/> No <input type="checkbox"/>				41 Distance from and Frontage on Road Approx	
15 Name of Established District					
42 Further Description of Important Features Small dormer in center front; porch has three doric columns of wood.				Photo	
43 History and Significance Contributes to overall character of neighborhood.					
44 Description of Environment and Outbuildings					
45 Sources of Information Site visit. Kansas City Water Permit #23256				46 Prepared by Joan Michalak	
				47 Organization Historic Kansas City Foundation	
				48 Date 8/31/78	
				49 Revision Date(s)	





159

Office of Historic Preservation, P.O. Box 176, Jefferson City, Missouri 65101

## HISTORIC INVENTORY

JA-AS-017-156

1 No		4. Present Name(s)		1 No	
2 County <b>Jackson</b>		3625 Charlotte Street		2 County <b>Jackson</b>	
3 Location of Negatives <b>Historic Kansas City Foundation</b>		5 Other Name(s) <b>Robert T. Thornton Residence</b>		4 Present Name(s) <b>Residence 3625 Charlotte Street</b>	
6 Specific Location  <b>3625 Charlotte Street</b>		16. Thematic Category <b>Architecture</b>		28. No. of Stories <b>2 1/2</b>	
7 City or Town If Rural, Township & Vicinity <b>Kansas City, Missouri</b>		17 Date(s) or Period <b>1904</b>		29. Basement? Yes <input checked="" type="checkbox"/> No <input type="checkbox"/>	
8 Site Plan with North Arrow  <b>E. 36th Street</b> <b>Charlotte</b>		18 Style or Design <b>Vernacular</b>		30. Foundation Material <b>Stone</b>	
		19 Architect or Engineer		31. Wall Construction <b>Stone &amp; Frame</b>	
		20. Contractor or Builder		32. Roof Type & Material <b>Bell-cast Gable; Comp. Shingles</b>	
		21. Original Use, if apparent <b>Residence</b>		33. No. of Bays Front <b>3</b> Side <b>3</b>	
		22 Present Use <b>Residence</b>		34. Wall Treatment <b>Stone asbestos siding &amp; Wood Shingles</b>	
		23 Ownership Public <input type="checkbox"/> Private <input checked="" type="checkbox"/>		35. Plan Shape <b>Square</b>	
9 Coordinates Lat Long		24. Owner's Name & Address, if known <b>Logan, Stephen K Et Al, C/O Cummings, Edgar, 3625 Charlotte K.C. Mo. 64109</b>		36. Changes (Explain in #42) Addition <input type="checkbox"/> Altered <input type="checkbox"/> Moved <input type="checkbox"/>	
A. 15/363990/4324780 B. 15/363980/4324000 C. 15/363190/4324000 D. 15/363250/4324810		25. Open to Public? Yes <input type="checkbox"/> No <input checked="" type="checkbox"/>		37. Condition Interior <b>Unknown</b> Exterior <b>Good</b>	
10 Site <input type="checkbox"/> Building <input checked="" type="checkbox"/> Structure <input type="checkbox"/> Object <input type="checkbox"/>		26. Local Contact Person or Organization <b>Historic Kansas City Foundation</b>		38. Preservation Underway? Yes <input type="checkbox"/> No <input checked="" type="checkbox"/>	
11. On National Register? Yes <input type="checkbox"/> No <input checked="" type="checkbox"/>		27. Other Surveys in Which Included  <b>None</b>		39. Endangered? By What? Yes <input type="checkbox"/> No <input checked="" type="checkbox"/>	
12. Is It Eligible? Yes <input type="checkbox"/> No <input type="checkbox"/>				40. Visible from Public Road? Yes <input checked="" type="checkbox"/> No <input type="checkbox"/>	
13. Part of Estab. Hist. Dist.? Yes <input type="checkbox"/> No <input checked="" type="checkbox"/>				41. Distance from and Frontage on Road <b>Approx</b>	
14. District Potent'l? Yes <input type="checkbox"/> No <input type="checkbox"/>					
15 Name of Established District					
42. Further Description of Important Features  Center facade has a relief sculpture flanked by leaded glass windows. Two large windows are 1 over 2; saw-tooth shingles on gable very rustic stone, looks uncut, on porch.					
43. History and Significance  Good example of vernacular "Shirtwaist" style house with interesting details.					
44. Description of Environment and Outbuildings					
45. Sources of Information Site visit. Kansas City Water Permit #24209 1905 Kansas City Directory					
46. Prepared by <b>Joan Michalak</b>					
47. Organization <b>Historic Kansas City Foundation</b>					
48. Date <b>8/31/78</b>					
49. Revision Date(s)					

5. Other Name(s)  
**Robert T. Thornton Residence**



135

Office of Historic Preservation, P.O. Box 176, Jefferson City, Missouri 65101

## HISTORIC INVENTORY

JA-AS-47-157

1 No		4. Present Name(s) Residence 3626 Charlotte Street		1. No
2 County Jackson		5. Other Name(s) Regina Schnackenberg Residence		
3 Location of Negatives Historic Kansas City Foundation				
6 Specific Location 3626 Charlotte Street		16. Thematic Category Architecture		2. County Jackson
7 City or Town II Rural, Township & Vicinity Kansas City, Missouri		17 Date(s) or Period 1906		
8 Site Plan with North Arrow E. 36th Street Charlotte Gleed Terrace		18 Style or Design Vernacular		
		19 Architect or Engineer		
		20 Contractor or Builder		
		21. Original Use, if apparent Residence		
		22 Present Use Residence		
		23 Ownership Public <input type="checkbox"/> Private <input checked="" type="checkbox"/>		
		24. Owner's Name & Address, if known Biedenfeld, Wolf German & Pat- sy Ann, 3626 Charlotte, K.C. Mo. 64109		
		25. Open to Public? Yes <input type="checkbox"/> No <input checked="" type="checkbox"/>		
9 Coordinates Lat C. 15/363190/4324000 Long D. 15/363250/4324810		26. Local Contact Person or Organization Historic Kansas City Foundation		4. Present Name(s) Residence 3626 Charlotte Street
10 Site <input type="checkbox"/> Building <input checked="" type="checkbox"/> Structure <input type="checkbox"/> Object <input type="checkbox"/>		27. Other Surveys in Which Included None		
11. On National Register? Yes <input type="checkbox"/> No <input checked="" type="checkbox"/>		28. No. of Stories 2 1/2		
12 Is It Eligible? Yes <input type="checkbox"/> No <input type="checkbox"/>		29. Basement? Yes <input checked="" type="checkbox"/> No <input type="checkbox"/>		
13 Part of Estab Hist Dist? Yes <input type="checkbox"/> No <input checked="" type="checkbox"/>		30. Foundation Material Stone		
14. District Potent'l? Yes <input type="checkbox"/> No <input type="checkbox"/>		31. Wall Construction Brick & Frame		
15 Name of Established District		32. Roof Type & Material Bell-cast gable; Comp. Shingles		
		33. No. of Bays Front 2 Side 3		
		34. Wall Treatment Brick Painted Clapboard		
		35. Plan Shape Rectangular		
42. Further Description of Important Features Leaded glass in top story windows; stone lintels over each window on facade; unusual wooden decoration in porch gable.		36. Changes (Explain in #42) Addition <input type="checkbox"/> Altered <input type="checkbox"/> Moved <input type="checkbox"/>		5. Other Name(s) Regina Schnackenberg Residence
		37. Condition Interior Unknown Exterior Good		
		38. Preservation Underway? Yes <input type="checkbox"/> No <input checked="" type="checkbox"/>		
		39. Endangered? By What? Yes <input type="checkbox"/> No <input checked="" type="checkbox"/>		
		40. Visible from Public Road? Yes <input checked="" type="checkbox"/> No <input type="checkbox"/>		
		41. Distance from and Frontage on Road Approx		
		Photo		
43. History and Significance "Shirtwaist" style house, contributes to overall character of this neighborhood		46. Prepared by Joan Michalak		
44. Description of Environment and Outbuildings		47. Organization Historic Kansas City Foundation		
45. Sources of Information Site visit. Kansas City Water Permit #30608 1907 Kansas City Directory		48. Date 8/31/78		
		49. Revision Date(s)		





## HISTORIC INVENTORY

JA-AS-617-158

1 No		4 Present Name(s) Residence 3628 Charlotte Street		1 No	
2 County Jackson		5 Other Name(s) Clarence Ennis Residence		2 County Jackson	
3 Location of Negatives Historic Kansas City Foundation				4 Present Name(s) Residence 3628 Charlotte Street	
6 Specific Location 3628 Charlotte Street		16 Thematic Category Architecture		28 No. of Stories 2 1/2	
7 City or Town If Rural, Township & Vicinity Kansas City, Missouri		17 Date(s) or Period 1907		29 Basement? Yes <input checked="" type="checkbox"/> No <input type="checkbox"/>	
8 Site Plan with North Arrow E 36th Street Charlotte Gleed Terrace		18 Style or Design Colonial Revival		30 Foundation Material Cut Stone	
		19 Architect or Engineer		31 Wall Construction Stone & Frame	
		20 Contractor or Builder		32 Roof Type & Material Gable; Comp Shingles	
		21 Original Use, if apparent Residence		33 No. of Bays Front 2 Side 3	
		22 Present Use Residence		34 Wall Treatment Natural Stone & Asbestos Siding	
		23 Ownership Public <input type="checkbox"/> Private <input checked="" type="checkbox"/>		35 Plan Shape Rectangular	
9 Coordinates Lat Long A. 15/363990/4324780 B. 15/363980/4324000 C. 15/363190/4324000 D. 15/363250/4324810		24 Owner's Name & Address, if known Miller, Lee A & Kay L K 3628 Charlotte, K.C. Mo. 64109		36 Changes (Explain in #42) Addition <input type="checkbox"/> Altered <input type="checkbox"/> Moved <input type="checkbox"/>	
10 Site <input type="checkbox"/> Building <input checked="" type="checkbox"/> Structure <input type="checkbox"/> Object <input type="checkbox"/>		25 Open to Public? Yes <input type="checkbox"/> No <input checked="" type="checkbox"/>		37 Condition Interior Unknown Exterior Good	
11 On National Register? Yes <input type="checkbox"/> No <input checked="" type="checkbox"/>		26 Local Contact Person or Organization Historic Kansas City Foundation		38 Preservation Underway? Yes <input type="checkbox"/> No <input checked="" type="checkbox"/>	
12 Is It Eligible? Yes <input type="checkbox"/> No <input type="checkbox"/>		27 Other Surveys in Which Included None		39 Endangered? By What? Yes <input type="checkbox"/> No <input checked="" type="checkbox"/>	
13 Part of Estab Hist. Dist.? Yes <input type="checkbox"/> No <input checked="" type="checkbox"/>				40 Visible from Public Road? Yes <input checked="" type="checkbox"/> No <input type="checkbox"/>	
14 District Potent'l? Yes <input type="checkbox"/> No <input type="checkbox"/>				41 Distance from and Frontage on Road Approx	
15 Name of Established District					
42 Further Description of Important Features Pilaster strips at corners and porch with Balcony are colonial revival elements. Also has side porch.				Photo	
43 History and Significance This house takes the "Shirtwaist" elements - 2 types of wall treatment and front porch and combines colonial revival detail.					
44 Description of Environment and Outbuildings					
45 Sources of Information Site visit. Western Contractor July 4, 1906, p. 14 K.C. Building Permit #21783 1907 City Directory Kansas City Water Permit #30879				46 Prepared by Joan Michalak 47 Organization Historic Kansas City Foundation 48 Date 8/31/78 49 Revision Date(s)	



## HISTORIC INVENTORY

JAAS-017-159

1 No		4 Present Name(s) Residence 3630 Charlotte Street		1 No	
2 County Jackson		5 Other Name(s) S. L. Meyer Residence		2 County Jackson	
3 Location of Negatives Historic K.C. Foundation				4 Present Name(s) Residence 3630 Charlotte Street	
6 Specific Location 3630 Charlotte Street		16 Thematic Category Architecture		28 No. of Stories 2 1/2	
7 City or Town If Rural, Township & Vicinity Kansas City, Missouri		17 Date(s) or Period 1909		29 Basement? Yes <input checked="" type="checkbox"/> No <input type="checkbox"/>	
8 Site Plan with North Arrow #E. 36th Street Charlotte		18 Style or Design Vernacular		30 Foundation Material Cut Stone	
		19 Architect or Engineer		31 Wall Construction Frame & Brick	
		20 Contractor or Builder Doty & Son		32 Roof Type & Material Gable; Comp Shingles	
		21 Original Use, if apparent Residence		33 No. of Bays Front 3 Side 3	
		22 Present Use Residence		34 Wall Treatment Brick & Wood Shingles	
		23 Ownership Public <input type="checkbox"/> Private <input checked="" type="checkbox"/>		35 Plan Shape Rect.	
9 Coordinates UTM Lat Long		24 Owner's Name & Address, if known Laden, Daniel H & Nellie J 3630 Charlotte, KCMO 64109		36 Changes (Explain in #42) Addition <input type="checkbox"/> Altered <input type="checkbox"/> Moved <input type="checkbox"/>	
10 Site Building <input checked="" type="checkbox"/> Structure <input type="checkbox"/> Object <input type="checkbox"/>		25 Open to Public? Yes <input type="checkbox"/> No <input checked="" type="checkbox"/>		37 Condition Interior Unknown Exterior Good	
11 On National Register? Yes <input type="checkbox"/> No <input checked="" type="checkbox"/>		26 Local Contact Person or Organization Historic K.C. Foundation		38 Preservation Underway? Yes <input type="checkbox"/> No <input checked="" type="checkbox"/>	
12 Is It Eligible? Yes <input type="checkbox"/> No <input checked="" type="checkbox"/>		27 Other Surveys in Which Included None		39 Endangered? By What? Yes <input type="checkbox"/> No <input checked="" type="checkbox"/>	
13 Part of Estab Hist Dist? Yes <input type="checkbox"/> No <input checked="" type="checkbox"/>				40 Visible from Public Road? Yes <input checked="" type="checkbox"/> No <input type="checkbox"/>	
14 District Potent'l? Yes <input type="checkbox"/> No <input checked="" type="checkbox"/>				41 Distance from and Frontage on Road	
15 Name of Established District					
42 Further Description of Important Features Sleeping porch added 1913; leaded glass windows flanking doors; star pattern upper sash on windows.				Photo	
43 History and Significance Example of "Shirtwaist" style house with decorative detailing.					
44 Description of Environment and Outbuildings					
45 Sources of Information Site Visit Kansas City Water Permit #39343 Kansas City Building Permit #23964 1910 Kansas City Directory				46 Prepared by Joan Michalak	
				47 Organization Historic K.C. Foundation	
				48 Date 8/31/78	
				49 Revision Date(s)	

5 Other Name(s)  
S.L. Meyer Residence





## HISTORIC INVENTORY

JA-AS-017-160

1 No		4 Present Name(s) Residence 3631 Charlotte		1 No
2 County Jackson		5 Other Name(s)		
3 Location of Negatives <u>Historic Kansas City Foundation</u>				
6 Specific Location 3631 Charlotte		16 Thematic Category Architecture		2 County Jackson
7 City or Town If Rural, Township & Vicinity Kansas City, Missouri		17 Date(s) or Period 1909		
8 Site Plan with North Arrow E. 36th Street Charlotte Gleed Terrace		18 Style or Design Vernacular		
		19 Architect or Engineer F. E. Danielson		4 Present Name(s) Residence 3631 Charlotte
		20 Contractor or Builder F. E. Danielson		
		21 Original Use, if apparent Residence		
		22 Present Use Residence		
		23 Ownership Public <input type="checkbox"/> Private <input checked="" type="checkbox"/>		
		24 Owner's Name & Address, if known Latham, William S & Genevieve R 3631 Charlotte, K.C.Mo. 64109		
		25 Open to Public? Yes <input type="checkbox"/> No <input checked="" type="checkbox"/>		
		26 Local Contact Person or Organization Historic Kansas City Foundation		
		27 Other Surveys in Which Included None		
9 Coordinates Lat C. 15/363190/4324000 Long D. 15/363250/4324810		28 No. of Stories 2 1/2		
10 Site <input type="checkbox"/> Building <input checked="" type="checkbox"/> Structure <input type="checkbox"/> Object <input type="checkbox"/>		29 Basement? Yes <input type="checkbox"/> No <input checked="" type="checkbox"/>		
11 On National Register? Yes <input type="checkbox"/> No <input checked="" type="checkbox"/>		30 Foundation Material Cut Stone		
12 Is It Eligible? Yes <input type="checkbox"/> No <input type="checkbox"/>		31 Wall Construction Frame		
13 Part of Estab Hist Dist? Yes <input type="checkbox"/> No <input checked="" type="checkbox"/>		32 Roof Type & Material Gable: Comp. Shingles		
14 District Potent'l? Yes <input type="checkbox"/> No <input type="checkbox"/>		33 No. of Bays Front 2 Side 3		
15 Name of Established District		34 Wall Treatment Asbestos Siding		
		35 Plan Shape Rectangular		
		36 Changes (Explain in #42) Addition <input type="checkbox"/> Altered <input type="checkbox"/> Moved <input type="checkbox"/>		
		37 Condition Interior Unknown Exterior Good		
		38 Preservation Underway? Yes <input type="checkbox"/> No <input checked="" type="checkbox"/>		
		39 Endangered? By What? Yes <input type="checkbox"/> No <input checked="" type="checkbox"/>		
		40 Visible from Yes <input checked="" type="checkbox"/>		

## 42. Further Description of Important Features

Porch is off set on southwest corner of house.  
Exposed rafters on front roofline.

## 43. History and Significance

One of the many examples of the "Shirtwaist" style houses in Hyde Park.

## 44. Description of Environment and Outbuildings

## 45. Sources of Information

## Site visit.

Kansas City Water Permit #40998

Kansas City Building Permit #24637

## 46. Prepared by

Joan Michalak

## 47. Organization

Historic Kansas City Foundation

## 48. Date

8/31/78

## 49. Revision Date(s)





## HISTORIC INVENTORY

JA-AS-017-161

1 No		4. Present Name(s) 3632 Charlotte Street		1. No
2 County Jackson		5. Other Name(s) Frank C. Stophlet residence		
3 Location of Negatives Historic Kansas City Foundation				
6 Specific Location 3632 Charlotte Street		16. Thematic Category Architecture		2. County Jackson
7 City or Town If Rural, Township & Vicinity Kansas City, Missouri		17 Date(s) or Period 1907		
8 Site Plan with North Arrow 36th Street		18 Style or Design Vernacular		4. Present Name(s) Residence 3632 Charlotte St.
Charlotte		19 Architect or Engineer		
Gleed Terrace		20. Contractor or Builder		2. County Jackson
(UTM) A. 15/363990/4324780 B. 15/363980/4324000		21. Original Use, if apparent residence		
9 Coordinates Lat C. 15/363190/4324000 Long D. 15/363250/4324810		22 Present Use residence		4. Present Name(s) Residence 3632 Charlotte St.
10 Site: <input type="checkbox"/> Building <input checked="" type="checkbox"/> Structure: <input type="checkbox"/> Object: <input type="checkbox"/>		23 Ownership Public <input type="checkbox"/> Private <input checked="" type="checkbox"/>		
11. On National Register? Yes <input type="checkbox"/> No <input checked="" type="checkbox"/>		24. Owner's Name & Address. GILBREATH JANE 14 WESTPORT RD KANSAS CITY MO 64111		2. County Jackson
12. Is It Eligible? Yes <input type="checkbox"/> No <input type="checkbox"/>		25. Open to Public? Yes <input type="checkbox"/> No <input checked="" type="checkbox"/>		
13 Part of Estab. Hist. Dist.? Yes <input type="checkbox"/> No <input checked="" type="checkbox"/>		26. Local Contact Person or Organization Historic Kansas City Foundation		4. Present Name(s) Residence 3632 Charlotte St.
14. District Potent'l? Yes <input type="checkbox"/> No <input type="checkbox"/>		27. Other Surveys in Which Included None		
15 Name of Established District		28. No. of Stories 2 1/2		2. County Jackson
		29. Basement? Yes <input type="checkbox"/> No <input checked="" type="checkbox"/>		
42. Further Description of Important Features Bellcast roof typical of Kansas City; shirtwaist style house; large window flanked by 2 shorter ones in gable Random cut wood shingles.		30. Foundation Material		4. Present Name(s) Residence 3632 Charlotte St.
		31. Wall Construction Brick & Frame		
43. History and Significance Contributes to integrity of the neighborhood.		32. Roof Type & Material Gable; Comp Shingles		2. County Jackson
		33. No. of Bays Front 2 Side 3		
44. Description of Environment and Outbuildings		34. Wall Treatment Brick, clapboard & shingles		4. Present Name(s) Residence 3632 Charlotte St.
		35. Plan Shape Rect.		
45. Sources of Information Site visit. Kansas City Water Permit #34897 1908 Kansas City Directory		36. Changes (Explain in #42) Addition: <input type="checkbox"/> Altered: <input type="checkbox"/> Moved: <input type="checkbox"/>		2. County Jackson
		37. Condition Interior Unknown Exterior Good		
		38. Preservation Underway? Yes <input type="checkbox"/> No <input checked="" type="checkbox"/>		4. Present Name(s) Residence 3632 Charlotte St.
		39. Endangered? By What? Yes <input type="checkbox"/> No <input checked="" type="checkbox"/>		
		40. Visible from Public Road? Yes <input checked="" type="checkbox"/> No <input type="checkbox"/>		2. County Jackson
		41. Distance from and Frontage on Road Approx		
		Photo		4. Present Name(s) Residence 3632 Charlotte St.
		46. Prepared by Joan Michalak		2. County Jackson
		47. Organization Historic Kansas City Foundation		
		48. Date 8/31/78		4. Present Name(s) Residence 3632 Charlotte St.
		49. Revision Date(s)		





JA-AS-017-162

1 No		4. Present Name(s)	
2 County		Residence 3633 Charlotte Street	
3 Location of Negatives		5. Other Name(s)	
Historic Kansas City Foundation			
6 Specific Location		16. Thematic Category	
3633 Charlotte Street		Architecture	
7 City or Town		17 Date(s) or Period	
II Rural, Township & Vicinity		1907	
8 Site Plan with North Arrow		18. Style or Design	
		19. Architect or Engineer	
		20. Contractor or Builder	
		W. C. Robinson	
		21. Original Use, if apparent	
		Residence	
		22. Present Use	
		Residence	
		23. Ownership	
		Public <input type="checkbox"/> Private <input checked="" type="checkbox"/>	
		24. Owner's Name & Address, if known	
		Kitchen, Wilma Jean & Cooper, Blanche M, 3633 Charlotte KCMO 64109	
		25. Open to Public?	
		Yes <input type="checkbox"/> No <input checked="" type="checkbox"/>	
		26. Local Contact Person or Organization	
		Historic Kansas City Foundation	
		27. Other Surveys in Which Included	
		None	
9 Coordinates		28. No. of Stories	
UTM		21 1/2	
Lat		29. Basement?	
C. 15/363190/4324000		Yes <input checked="" type="checkbox"/> No <input type="checkbox"/>	
Long		30. Foundation Material	
D. 15/363250/4324810		Stone	
		31. Wall Construction	
		Brick	
		32. Roof Type & Material	
		Gable; Comp. Shingles	
		33. No. of Bays	
		Front 2 Side 3	
		34. Wall Treatment	
		Nat. Brick, Painted Clapboard	
		35. Plan Shape	
		Rectangular	
		36. Changes (Explain in #42)	
		Addition <input type="checkbox"/> Altered <input type="checkbox"/> Moved <input type="checkbox"/>	
		37. Condition	
		Interior Unknown	
		109 Exterior Good	
		38. Preservation Underway?	
		Yes <input type="checkbox"/> No <input checked="" type="checkbox"/>	
		39. Endangered? By What?	
		Yes <input type="checkbox"/> No <input checked="" type="checkbox"/>	
		40. Visible from Public Road?	
		Yes <input checked="" type="checkbox"/> No <input type="checkbox"/>	
		41. Distance from and Frontage on Road	
		Approx	
10. Site <input type="checkbox"/> Building <input checked="" type="checkbox"/>		5. O	
Structure <input type="checkbox"/> Object <input type="checkbox"/>		Photo	
11. On National Register? Yes <input type="checkbox"/> No <input checked="" type="checkbox"/>			
12. Is It Eligible? Yes <input type="checkbox"/> No <input type="checkbox"/>			
13. Part of Estab Hist. Dist.? Yes <input type="checkbox"/> No <input checked="" type="checkbox"/>			
14. District Potent'l? Yes <input type="checkbox"/> No <input type="checkbox"/>			
15. Name of Established District			
42. Further Description of Important Features			
Like several other "Shirwaist" houses on this block, the third story window is triple with a tall window flanked by two shorter ones. (Variation on a Palladian window).			
43. History and Significance			
Contributes to character of the neighborhood.			
44. Description of Environment and Outbuildings			
45. Sources of Information		46. Prepared by	
Site visit.		Joan Michalak	
Kansas City Water Permit #34771		47. Organization	
Kansas City Building Permit #21754		Historic Kansas City Foundation	
		48. Date	
		8/31/78	
		49. Revision Date(s)	



## HISTORIC INVENTORY

JA-AS-017-163

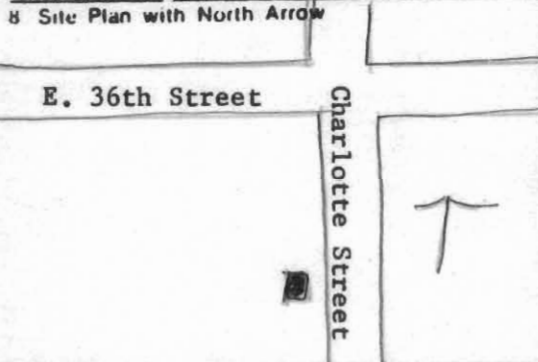
1 No		4 Present Name(s) Residence, 3637 Charlotte Street		1 No	
2 County Jackson		5 Other Name(s) Charles W. Heitzman Residence		2 County Jackson	
3 Location of Negatives Historic Kansas City Foundation				4 Present Name(s) Residence 3637 Charlotte Street	
6 Specific Location 3637 Charlotte Street		16 Thematic Category Architecture		28 No. of Stories 2	
7 City or Town If Rural, Township & Vicinity Kansas City, Missouri		17 Date(s) or Period 1908		29 Basement? Yes <input checked="" type="checkbox"/> No <input type="checkbox"/>	
8 Site Plan with North Arrow East 36th Street Charlotte St.		18 Style or Design Colonial Revival		30 Foundation Material Cut Stone	
		19 Architect or Engineer C. E. Shepard		31 Wall Construction Frame	
		20 Contractor or Builder C. E. Shepard		32 Roof Type & Material Gambrel; Comp Shingles	
		21 Original Use, if apparent Residence		33 No. of Bays Front 3 Side 4	
		22 Present Use Residence		34 Wall Treatment Asbestos Shingles	
		23 Ownership Public <input type="checkbox"/> Private <input checked="" type="checkbox"/>		35 Plan Shape L	
(UTM) A. 15/363990/4324780 B. 15/363980/4324000		24 Owner's Name & Address, if known Helm Gary D. & Mary E 3637 Charlotte, KCMO 64109		36 Changes Addition: (Explain in #42) Altered <input type="checkbox"/> Moved <input type="checkbox"/>	
9 Coordinates UTM Lat C. 15/363190/4324000 Long D. 15/363250/4324810		25 Open to Public? Yes <input type="checkbox"/> No <input checked="" type="checkbox"/>		37 Condition Interior Unknown Exterior Good	
10 Site <input type="checkbox"/> Building <input checked="" type="checkbox"/> Structure <input type="checkbox"/> Object <input type="checkbox"/>		26 Local Contact Person or Organization Historic Kansas City Foundation		38 Preservation Underway? Yes <input type="checkbox"/> No <input checked="" type="checkbox"/>	
11 On National Register? Yes <input type="checkbox"/> No <input checked="" type="checkbox"/>		27 Other Surveys in Which Included None		39 Endangered? By What? Yes <input type="checkbox"/> No <input checked="" type="checkbox"/>	
12 Is It Eligible? Yes <input type="checkbox"/> No <input type="checkbox"/>				40 Visible from Public Road? Yes <input checked="" type="checkbox"/> No <input type="checkbox"/>	
13 Part of Estab Hist. Dist.? Yes <input type="checkbox"/> No <input checked="" type="checkbox"/>				41 Distance from and Frontage on Road A	
14 District Potent'l? Yes <input type="checkbox"/> No <input type="checkbox"/>					
15 Name of Established District					
42 Further Description of Important Features Gable end faces street, stone chimney in center of gable. Entrance at north corner of street front. Porte cochere beneath second story of "L" on north side.				Photo	
43 History and Significance Contributes to character of the neighborhood; unusual crossed gambrel roof.					
44 Description of Environment and Outbuildings Driveway through porte cochere to garage at rear of house					
45 Sources of Information Site visit. Kansas City Water Permit #35439 Western Contractor March 11, 1908, V.14, No 11 p. 15 Kansas City Building Permit #22069		46 Prepared by Milton F. Perry		47 Organization Historic Kansas City Foundation	
		48 Date 7/30/77		49 Revision Date(s) 8/31/78	





Office of Historic Preservation, P.O. Box 176, Jefferson City, Missouri 65101  
**HISTORIC INVENTORY**

JA-AS-017-164

1 No		4 Present Name(s)		1 No	
2 County Jackson		Residence 3638 Charlotte Street		2 County Jackson	
3 Location of Negatives Historic K.C. Foundation		5 Other Name(s) George Compton Residence		4 Present Name(s) Residence 3638 Charlotte Street	
6 Specific Location 3638 Charlotte Street		16 Thematic Category Architecture		28 No of Stories 2 1/2	
7 City or Town If Rural, Township & Vicinity Kansas City, Missouri		17 Date(s) or Period 1908		29 Basement? Yes <input checked="" type="checkbox"/> No <input type="checkbox"/>	
8 Site Plan with North Arrow 		18 Style or Design Vernacular		30 Foundation Material Cut Stone	
9 Coordinates UTM Lat Long		19 Architect or Engineer		31 Wall Construction Stone & Frame	
10 Site Building <input checked="" type="checkbox"/> Structure <input type="checkbox"/> Object <input type="checkbox"/>		20 Contractor or Builder F. H. Timmerman		32 Roof Type & Material Cross Gable; Comp Shingles	
11 On National Register? Yes <input type="checkbox"/> No <input type="checkbox"/>		21 Original Use, if apparent Residence		33 No. of Bays Front 2 Side 3	
12 Is It Eligible? Yes <input type="checkbox"/> No <input type="checkbox"/>		22 Present Use Residence		34 Wall Treatment Natural Stone; Asbestos Siding	
13 Part of Estab Hist Dist? Yes <input type="checkbox"/> No <input type="checkbox"/>		23 Ownership Public <input type="checkbox"/> Private <input checked="" type="checkbox"/>		35 Plan Shape Rect.	
14 District Potent'l? Yes <input type="checkbox"/> No <input type="checkbox"/>		24 Owner's Name & Address, if known Ellis, Donna Bergstrand 3648 Charlotte, KCMO 64109		36 Changes (Explain in #42) Addition <input type="checkbox"/> Altered <input type="checkbox"/> Moved <input type="checkbox"/>	
15 Name of Established District		25 Open to Public? Yes <input type="checkbox"/> No <input checked="" type="checkbox"/>		37 Condition Interior Unknown Exterior Good	
42 Further Description of Important Features Tall leaded glass window flanked by two shorter ones; leaded glass flanking doorway.		26 Local Contact Person or Organization Historic K.C. Foundation		38 Preservation Underway? Yes <input type="checkbox"/> No <input checked="" type="checkbox"/>	
43 History and Significance Straightforward example of Kansas City "Shirtwaist" house		27 Other Surveys in Which Included None		39 Endangered? By What? Yes <input type="checkbox"/> No <input checked="" type="checkbox"/>	
44 Description of Environment and Outbuildings		40 Visible from Public Road? Yes <input checked="" type="checkbox"/> No <input type="checkbox"/>		41 Distance from and Frontage on Road	
45 Sources of Information Site Visit Kansas City Water Permit #35372 Kansas City Building Permit #22014 1910 Kansas City Directory		46 Prepared by Joan Michalak		5 Other Name(s) George Compton Residence	
		47 Organization Historic K.C. Foundation			
		48 Date 8/31/78		49 Revision Date(s)	



163

Office of Historic Preservation, P.O. Box 176, Jefferson City, Missouri 65101

## HISTORIC INVENTORY

JA-PS-67-165

1 No		4. Present Name(s) Residence 3639 Charlotte Street		1 No
2 County Jackson		5. Other Name(s)		
3 Location of Negatives Historic Kansas City Foundation				
6 Specific Location 3639 Charlotte Street		16. Thematic Category Architecture	28. No. of Stories 2½	2 County Jackson
7 City or Town If Rural, Township & Vicinity Kansas City, Missouri		17 Date(s) or Period 1908	29. Basement? Yes <input checked="" type="checkbox"/> No <input type="checkbox"/>	
8 Site Plan with North Arrow E. 36th Street Charlotte St. Gleed Terr.		18. Style or Design Vernacular	30. Foundation Material Cut Stone	
		19. Architect or Engineer	31. Wall Construction Stone & Frame	4 Present Name(s) Residence 3639 Charlotte Street
		20. Contractor or Builder C. R. Munger	32. Roof Type & Material Gable; Comp. Shingles	
		21. Original Use, if apparent Residence	33. No. of Bays Front 2 Side 3	
		22. Present Use Residence	34. Wall Treatment Painted Shingles	
		23. Ownership Public <input type="checkbox"/> Private <input checked="" type="checkbox"/>	35. Plan Shape Rectangular	
9 Coordinates Lat C. 15/363190/4324000 Long D. 15/363250/4324810		24. Owner's Name & Address. CUMMINGS RAY E & VIOLET E 3701 LOCUST KANSAS CITY MO 64109	36. Changes Addition: (Explain in #42) Altered <input type="checkbox"/> Moved <input type="checkbox"/>	
10 Site <input type="checkbox"/> Building <input checked="" type="checkbox"/> Structure <input type="checkbox"/> Object <input type="checkbox"/>		25. Open to Public? Yes <input type="checkbox"/> No <input checked="" type="checkbox"/>	37. Condition Interior Unknown Exterior Good	
11. On National Register? Yes <input type="checkbox"/> No <input checked="" type="checkbox"/>		26. Local Contact Person or Organization Historic Kansas City Foundation	38. Preservation Underway? Yes <input type="checkbox"/> No <input checked="" type="checkbox"/>	
12 Is It Eligible? Yes <input type="checkbox"/> No <input type="checkbox"/>		27. Other Surveys in Which Included None	39. Endangered? By What? Yes <input type="checkbox"/> No <input checked="" type="checkbox"/>	
13 Part of Estab Hist Dist? Yes <input type="checkbox"/> No <input checked="" type="checkbox"/>			40. Visible from Public Road? Yes <input checked="" type="checkbox"/> No <input type="checkbox"/>	
14. District Potent'l? Yes <input type="checkbox"/> No <input type="checkbox"/>				
15 Name of Established District				

## 42. Further Description of Important Features

Front porch is offset on southwest corner.

## 43. History and Significance

Contributes to character of neighborhood.

## 44. Description of Environment and Outbuildings

## 45. Sources of Information

Site visit.  
Kansas City Building Permit #22822

Kansas City Water Permit # 37093



46. Prepared by Joan Michalak	
47. Organization Historic Kansas City Foundation	
48. Date 8/31/78	49. Revision Date(s)





## HISTORIC INVENTORY

JA-AS-017-166

1 No		4 Present Name(s) Residence, 3642 Charlotte Street		1 No
2 County Jackson		5 Other Name(s) Rev. Frank S. Arnold Residence		
3 Location of Negatives Historic Kansas City Foundation				
6 Specific Location 3642 Charlotte Street		16 Thematic Category Architecture		2 County Jackson
7 City or Town If Rural, Township & Vicinity Kansas City, Missouri		17 Date(s) or Period 1908		
8 Site Plan with North Arrow East 36th Street Charlotte St. ↑		18 Style or Design Vernacular		4 Present Name(s) Residence 3642 Charlotte Street
		19 Architect or Engineer Edward S. & Sunderland		
		20 Contractor or Builder E. E. Jones		28 No. of Stories 2 1/2
		21 Original Use, if apparent Residence		
		22 Present Use Residence		29 Basement? Yes <input checked="" type="checkbox"/> No <input type="checkbox"/>
		23 Ownership Public <input type="checkbox"/> Private <input checked="" type="checkbox"/>		30 Foundation Material Cut Stone
		24 Owner's Name & Address WEDMAN SCOTT D ET AL 9409 NW 79TH ST KANSAS CITY MO 64152		31 Wall Construction Frame
9 Coordinates UTM Lat C. 15/363190/4324000 Long D. 15/363250/4324810		25 Open to Public? Yes <input type="checkbox"/> No <input checked="" type="checkbox"/>		32 Roof Type & Material Gable, Shingles
10 Site <input type="checkbox"/> Building <input checked="" type="checkbox"/> Structure <input type="checkbox"/> Object <input type="checkbox"/>		26 Local Contact Person or Organization Historic Kansas City Foundation		33 No. of Bays Front 3 Side 4
11 On National Register? Yes <input type="checkbox"/> No <input checked="" type="checkbox"/>		27 Other Surveys in Which Included None		34 Wall Treatment Wood Shingles
12 Is It Eligible? Yes <input type="checkbox"/> No <input type="checkbox"/>				35 Plan Shape Rectangular
13 Part of Estab Hist Dist? Yes <input type="checkbox"/> No <input checked="" type="checkbox"/>				36 Changes (Explain in #42) Addition <input type="checkbox"/> Altered <input type="checkbox"/> Moved <input type="checkbox"/>
14 District Potent'l? Yes <input type="checkbox"/> No <input type="checkbox"/>				37 Condition Interior Unknown Exterior Good
15 Name of Established District				38 Preservation Underway? Yes <input type="checkbox"/> No <input checked="" type="checkbox"/>
42 Further Description of Important Features Palladian window in gable of "Bell Curve" roof.				39 Endangered? By What? Yes <input type="checkbox"/> No <input checked="" type="checkbox"/>
43 History and Significance				40 Visible from Public Road? Yes <input checked="" type="checkbox"/> No <input type="checkbox"/>
44 Description of Environment and Outbuildings				5 Other Name(s) Rev. Frank S. Arnold Residence
45 Sources of Information Site visit. Kansas City Building Permit #22438 Kansas City Water Permit #36203 Western Contractor, March 25, 1908, p. 9 Vol. 14 No. 13		46 Prepared by Milton F. Perry		
		47 Organization Historic Kansas City Foundation		
		48 Date 7/30/77		49 Revision Date(s) 8/31/78





164

Office of Historic Preservation, P.O. Box 176, Jefferson City, Missouri 65101

## HISTORIC INVENTORY

JA-AS-017-167

1 No		4 Present Name(s)		1 No 2 County Jackson
2 County Jackson		3643 Charlotte Street		
3 Location of Negatives Historic Kansas City Foundation		5 Other Name(s)		
6 Specific Location 3643 Charlotte Street		16 Thematic Category Architecture		28 No. of Stories 2 1/2 29 Basement? Yes <input checked="" type="checkbox"/> No <input type="checkbox"/> 30 Foundation Material Stone 31 Wall Construction Stone & frame 32 Roof Type & Material Gable: comp shingle 33 No. of Bays Front 2 Side 3 34 Wall Treatment Stone & painted stucco 35 Plan Shape irregular
7 City or Town II Rural, Township & Vicinity Kansas City, Missouri		17 Date(s) or Period 1910		
8 Site Plan with North Arrow East 36th Street Charlotte St. Gleed Terrace		18 Style or Design Vernacular with Half Timber		
9 Coordinates Lat C. 15/363190/4324000 Long D. 15/363250/4324810		19 Architect or Engineer		4 Present Name(s) 3643 Charlotte Street
10 Site I I Structure I I Building <input checked="" type="checkbox"/> Object I I		20 Contractor or Builder C. L. Brown		
11 On National Register? Yes I I No <input checked="" type="checkbox"/>		21 Original Use, if apparent Residence		
12 Is It Eligible? Yes I I No I I		22 Present Use Residence		36 Changes Addition I I (Explain in #42) Altered I I Moved I I 37 Condition Interior Unknown Exterior Good 38 Preservation Underway? Yes No <input checked="" type="checkbox"/> 39 Endangered? By What? Yes I I No <input checked="" type="checkbox"/> 40 Visible from Public Road? Yes <input checked="" type="checkbox"/> No I I 41 Distance from and Frontage on Road Approx
13 Part of Estab Hist. Dist.? Yes I I No <input checked="" type="checkbox"/>		23 Ownership Public I I Private <input checked="" type="checkbox"/>		
14 District Potent'l? Yes I I No I I		24 Owner's Name & Address CUMMINGS MELVIN D & LOLA M 86 MOJAVE KANSAS CITY KS 66106		
15 Name of Established District		26 Local Contact Person or Organization Historic Kansas City Foundation		Photo
42 Further Description of Important Features Front projecting Bay with gable roof on N. W. Corner; projecting porch on southwest corner; brackets used under eaves.		27 Other Surveys in Which Included None		
43 History and Significance Contributes to the overall quality of the neighborhood.		44 Description of Environment and Outbuildings		
45 Sources of Information Site visit. Kansas City Water Permit 43402		46 Prepared by Joan L. Michalak 47 Organization Historic Kansas City Foundation 48 Date 8/31/78 49 Revision Date(s)		




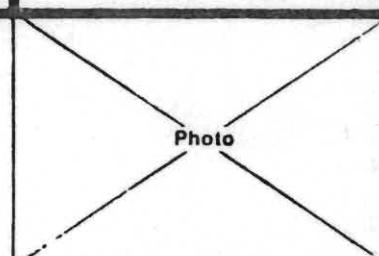


141

Office of Historic Preservation, P.O. Box 176, Jefferson City, Missouri 65101

## HISTORIC INVENTORY

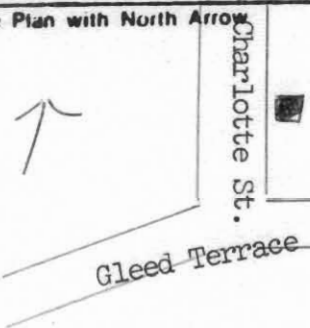
JA-AS-017-168

1 No.		4 Present Name(s) 3646 Charlotte Street		1. No
2 County Jackson		5 Other Name(s)		
3 Location of Negatives Historic Kansas City Foundation				
6 Specific Location 3646 Charlotte Street		16. Thematic Category Architecture		2. County Jackson
7 City or Town If Rural, Township & Vicinity Kansas City, Missouri		17 Date(s) or Period 1909		
8 Site Plan with North Arrow 		18 Style or Design Vernacular		
		19 Architect or Engineer Unknown		3. Present Name(s) 3646 Charlotte Street
		20 Contractor or Builder Unknown		
		21 Original Use, if apparent Residence		
		22 Present Use Residence		
		23 Ownership Public <input type="checkbox"/> Private <input checked="" type="checkbox"/>		
		24 Owner's Name & Address, if known Arney, Donald E. & Mary E., 3646 Charlotte St., Kansas City, Mo. 64109		
		25 Open to Public? Yes <input type="checkbox"/> No <input checked="" type="checkbox"/>		
		26 Local Contact Person or Organization Historic Kansas City Foundation		
		27 Other Surveys in Which Included None		
9 Coordinates Lat Long A. 15/363990/4324780 B. 15/363980/4324000 C. 15/363190/4324000 D. 15/363250/4324810		28. No. of Stories 2 1/2		
10 Site <input type="checkbox"/> Structure <input type="checkbox"/> Building <input checked="" type="checkbox"/> Object <input type="checkbox"/>		29. Basement? Yes <input checked="" type="checkbox"/> No <input type="checkbox"/>		
11 On National Register? Yes <input type="checkbox"/> No <input checked="" type="checkbox"/>		30. Foundation Material stone		
12 Is It Eligible? Yes <input type="checkbox"/> No <input type="checkbox"/>		31. Wall Construction frame		
13 Part of Estab. Hist. Dist.? Yes <input type="checkbox"/> No <input checked="" type="checkbox"/>		32. Roof Type & Material gable; comp. shingle		
14. District Potent'l? Yes <input type="checkbox"/> No <input type="checkbox"/>		33. No. of Bays Front 3 Side 3		
15 Name of Established District		34. Wall Treatment wood shingle		
		35. Plan Shape rect.		
		36. Changes (Explain in #42) Addition <input type="checkbox"/> Altered <input type="checkbox"/> Moved <input type="checkbox"/>		
		37. Condition Interior Unknown Exterior Good		
		38. Preservation Underway? Yes <input type="checkbox"/> No <input checked="" type="checkbox"/>		
		39. Endangered? By What? Yes <input type="checkbox"/> No <input checked="" type="checkbox"/>		
		40. Visible from Public Road? Yes <input checked="" type="checkbox"/> No <input type="checkbox"/>		
		41. Distance from and Frontage on Road Approx		
42. Further Description of Important Features Projecting bay window with gable roof on it; balcony railing in front of third story window; windows are 9 over 1.				
43. History and Significance Interesting variation on Vernacular style.				
44. Description of Environment and Outbuildings				
45. Sources of Information Site visit. Kansas City Water Permit #40369				46. Prepared by Joan Michalak
				47. Organization Historic Kansas City Foundation
				48. Date 8/31/78
				49. Revision Date(s)



## HISTORIC INVENTORY

JAAS-617-169

1 No		4 Present Name(s) Residence, 3647 Charlotte Street		1 No 2 County Jackson 3 Location of Negatives Historic Kansas City Foundation
2 County Jackson		5 Other Name(s) Mrs. William H. Hayden Residence		
3 Location of Negatives Historic Kansas City Foundation				
6 Specific Location  3647 Charlotte Street		16 Thematic Category Architecture		2 County Jackson 4 Present Name(s) Residence 3647 Charlotte Street
7 City or Town If Rural, Township & Vicinity Kansas City Missouri		17 Date(s) or Period 1910		
8 Site Plan with North Arrow 		18 Style or Design Colonial Revival		
9 Coordinates UTM Lat Long		19 Architect or Engineer M. M. Edmonson		
10 Site Building Structure Building X Object		20 Contractor or Builder M. M. Edmonson		
11 On National Register? Yes No		21 Original Use, if apparent Residence		
12 Is It Eligible? Yes No		22 Present Use Residence		
13 Part of Estab Hist Dist? Yes No		23 Ownership Public <input type="checkbox"/> Private <input checked="" type="checkbox"/>		
14 District Potent'l? Yes No		24 SHULTS BERYL A & SHANNON KATHLEEN 3647 CHARLOTTE KANSAS CITY MO 64109		
15 Name of Established District		25 Public? Yes <input type="checkbox"/> No <input checked="" type="checkbox"/>		
42 Further Description of Important Features  Three dormers in front roof slope. Windows are 8 over 1. Entrance door has a pediment supported by columns.		26 Local Contact Person or Organization Historic K. C. Foundation		5
43 History and Significance  Hayden was a local druggist		27 Other Surveys in Which Included  None		
44 Description of Environment and Outbuildings Level, landscaped lot.		40 Visible from Public Road? Yes X No <input type="checkbox"/>		
45 Sources of Information Site Visit Kansas City Building Permit #25741 Kansas City Water Permit #43222 1912 Kansas City Directory		46 Prepared by Milton F. Perry		47 Organization Historic K.C. Foundation
		48 Date 7/30/77		
		49 Revision Date(s) 8/31/78		



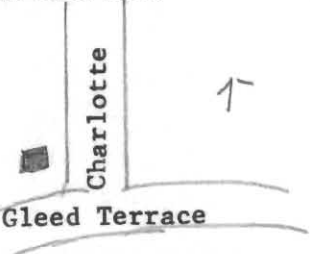


142

Office of Historic Preservation, P.O. Box 176, Jefferson City, Missouri 65101

## HISTORIC INVENTORY

JA-AS-017-170

1 No		4 Present Name(s) 3648 Charlotte Street		Jackson 3648 Charlotte Street
2 County Jackson		5 Other Name(s)		
3 Location of Negatives Historic Kansas City Foundation				
6 Specific Location 3648 Charlotte Street		16. Thematic Category Architecture	28. No. of Stories 2½	Jackson 3648 Charlotte Street
7 City or Town If Rural, Township & Vicinity Kansas City, Missouri		17 Date(s) or Period 1911	29. Basement? Yes <input type="checkbox"/> No <input checked="" type="checkbox"/>	
8 Site Plan with North Arrow 		18 Style or Design Vernacular	30. Foundation Material cut stone	
		19. Architect or Engineer	31. Wall Construction cut stone & frame	
		20. Contractor or Builder	32. Roof Type & Material Bell cast gable; Comp Shingles	
		21. Original Use, if apparent Residence	33. No. of Bays Front 3 Side 3	
		22. Present Use Residence	34. Wall Treatment cut stone & wood Shingles	
		23. Ownership Public <input type="checkbox"/> Private <input checked="" type="checkbox"/>	35. Plan Shape Rect.	
		24. Owner's Name & Address, if known Michael D. Halpern 3648 Charlotte Kansas City, Mo. 64109	36. Changes (Explain in #42) Addition: <input type="checkbox"/> Altered: <input type="checkbox"/> Moved: <input type="checkbox"/>	
		25. Open to Public? Yes <input type="checkbox"/> No <input checked="" type="checkbox"/>	37. Condition Interior Unknown Exterior Good	
9 Coordinates Lat C. 15/363190/4324000 Long D. 15/363250/4324810		26. Local Contact Person or Organization Historic Kansas City Foundation	38. Preservation Underway? Yes <input type="checkbox"/> No <input checked="" type="checkbox"/>	
10 Site: <input type="checkbox"/> Building <input checked="" type="checkbox"/> Structure: <input type="checkbox"/> Object: <input type="checkbox"/>		27. Other Surveys in Which Included None	39. Endangered? By What? Yes <input type="checkbox"/> No <input checked="" type="checkbox"/>	
11. On National Register? Yes <input type="checkbox"/> No <input checked="" type="checkbox"/>	12. Is It Eligible? Yes <input type="checkbox"/> No <input type="checkbox"/>		40. Visible from Public Road? Yes <input checked="" type="checkbox"/> No <input type="checkbox"/>	
13. Part of Estab. Hist. Dist.? Yes <input type="checkbox"/> No <input checked="" type="checkbox"/>	14. District Potent'l? Yes <input type="checkbox"/> No <input type="checkbox"/>		41. Distance from and Frontage on Road Approx	
15 Name of Established District				
42. Further Description of Important Features  Strongly projecting bellcast returned gable roof. Sleeping porch abuts facade on south side. Windows are 12 over 1. Front porch wraps around south side under sleeping porch.				
43. History and Significance  Contributes to the architectural integrity of the neighborhood.				
44. Description of Environment and Outbuildings				
45. Sources of Information Site visit. Kansas City Water Permit #31388		46. Prepared by Joan Michalak 47. Organization Historic Kansas City Foundation 48. Date 8/31/78 49. Revision Date(s)		



143

Office of Historic Preservation, P.O. Box 176, Jefferson City, Missouri 65101

## HISTORIC INVENTORY

JA-AS-017-171

1 No		4. Present Name(s)		1 No	
2 County		Residence, 3650 Charlotte Street			
Jackson		5. Other Name(s)			
3 Location of Negatives					
Historic Kansas City Foundation					
6 Specific Location		16. Thematic Category		28. No. of Stories	
3650 Charlotte Street		Architecture		2	
7 City or Town If Rural, Township & Vicinity		17 Date(s) or Period		29. Basement?	
Kansas City, Missouri		1907		Yes <input checked="" type="checkbox"/> No <input type="checkbox"/>	
8 Site Plan with North Arrow		18 Style or Design		30. Foundation Material	
		Western Stick		Cut stone	
		19. Architect or Engineer		31. Wall Construction	
		Unknown		Frame - shingle	
		20. Contractor or Builder		32. Roof Type & Material	
		Unknown		Gable; comp. shingles	
		21. Original Use, if apparent		33. No. of Bays	
		Residence		Front 3 Side 5	
		22 Present Use		34. Wall Treatment	
		Residence		Stained shingle	
		23 Ownership		35. Plan Shape	
		Public <input type="checkbox"/> Private <input checked="" type="checkbox"/>		Rect.	
9 Coordinates		24. Owner's Name & Address, if known		36. Changes	
UTM		Bradstreet, Wesley R & Carol A		Addition <input type="checkbox"/> Altered <input type="checkbox"/> Moved <input type="checkbox"/>	
Lat		3650 Charlotte, KCMO 64109		37. Condition	
Long				Interior <input type="checkbox"/> Exterior <input type="checkbox"/>	
A. 15/363990/4324780				Unknown	
B. 15/363980/4324000				Good	
C. 15/363190/4324000					
D. 15/363250/4324810					
10 Site <input type="checkbox"/> Building <input checked="" type="checkbox"/> Structure <input type="checkbox"/> Object <input type="checkbox"/>		25. Open to Public?		38. Preservation Underway?	
		Yes <input type="checkbox"/> No <input checked="" type="checkbox"/>		Yes <input type="checkbox"/> No <input checked="" type="checkbox"/>	
11. On National Register? Yes <input type="checkbox"/> No <input checked="" type="checkbox"/>		26. Local Contact Person or Organization		39. Endangered? By What?	
12 Is It Eligible? Yes <input type="checkbox"/> No <input type="checkbox"/>		Historic Kansas City Foundation		Yes <input type="checkbox"/> No <input checked="" type="checkbox"/>	
13 Part of Estab Hist Dist? Yes <input type="checkbox"/> No <input checked="" type="checkbox"/>		27. Other Surveys in Which Included		40. Visible from Public Road?	
14. District Potent'l? Yes <input type="checkbox"/> No <input type="checkbox"/>		None		Yes <input checked="" type="checkbox"/> No <input type="checkbox"/>	
15 Name of Established District				41. Distance from and Frontage on Road	
				Approx 30' x 50'	
42. Further Description of Important Features				Photo	
Gable end faces street - two story porch along south side.					
43 History and Significance					
44 Description of Environment and Outbuildings					
45 Sources of Information		46. Prepared by		47. Organization	
Site visit.		Milton F. Perry		Historic Kansas City Foundation	
Kansas City Water Permit #33572		48. Date		49. Revision Date(s)	
		7/30/77			






166

Office of Historic Preservation, P.O. Box 176, Jefferson City, Missouri 65101

## HISTORIC INVENTORY

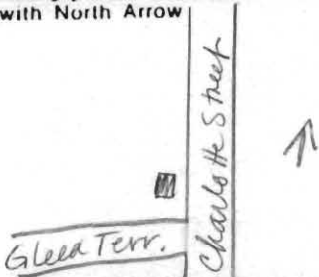
JA-AS-017-172

1 No		4 Present Name(s) Residence, 3651 Charlotte Street		1 No
2 County Jackson		5 Other Name(s) Daniel B. Cavanaugh Residence		
3 Location of Negatives Historic Kansas City Foundation				2 County Jackson
6 Specific Location 3651 Charlotte St.		16 Thematic Category Architecture		
7 City or Town If Rural, Township & Vicinity Kansas City, Missouri		17 Date(s) or Period 1909		4 Present Name(s) Residence, 3651 Charlotte Street
8 Site Plan with North Arrow 		18 Style or Design Colonial Revival		
		19 Architect or Engineer F. H. Michaelis		28 No. of Stories 2 1/2
		20 Contractor or Builder F. H. Michaelis		
		21 Original Use, if apparent Residence		29 Basement? Yes <input checked="" type="checkbox"/> No <input type="checkbox"/>
		22 Present Use Residence		30 Foundation Material Cut Stone
		23 Ownership Public <input type="checkbox"/> Private <input checked="" type="checkbox"/>		31 Wall Construction Frame and cut stone
		24 Owner's Name & Address NEAL PHILLIP L & SHERRY J 3651 CHARLOTTE KANSAS CITY MO 64109		32 Roof Type & Material Gable, comp. shingles
		25 Open to Public? Yes <input type="checkbox"/> No <input checked="" type="checkbox"/>		33 No. of Bays Front 3 Side 2
		26 Local Contact Person or Organization Historic Kansas City Foundation		34 Wall Treatment Stone & Asbestos Siding
		27 Other Surveys in Which Included None		35 Plan Shape Rect.
9 Coordinates Lat C. 15/363190/4324000 Long D. 15/363250/4324810				36 Changes (Explain in #42) Addition <input type="checkbox"/> Altered <input type="checkbox"/> Moved <input type="checkbox"/>
10 Site <input type="checkbox"/> Building <input checked="" type="checkbox"/> Structure <input type="checkbox"/> Object <input type="checkbox"/>				37 Condition Interior Unknown Exterior Good
11 On National Register? Yes <input type="checkbox"/> No <input checked="" type="checkbox"/>		12 Is It Eligible? Yes <input type="checkbox"/> No <input type="checkbox"/>		38 Preservation Underway? Yes <input type="checkbox"/> No <input checked="" type="checkbox"/>
13 Part of Estab Hist Dist? Yes <input type="checkbox"/> No <input checked="" type="checkbox"/>		14 District Potent'l? Yes <input type="checkbox"/> No <input type="checkbox"/>		39 Endangered? By What? Yes <input type="checkbox"/> No <input checked="" type="checkbox"/>
15 Name of Established District				40 Visible from Public Road? Yes <input checked="" type="checkbox"/> No <input type="checkbox"/>
42 Further Description of Important Features Two shed dormers in front roof slope - stone porch across front.				41 Distance from and Frontage on Road Approx
43 History and Significance Structure is a curious mixture of Colonial Revival and local vernacular stylings (horizontal lines; porch). The address on this house in 1909 was 3703 Charlotte Street.				5 Other Name(s) Daniel B. Cavanaugh Residence
44 Description of Environment and Outbuildings Level, landscaped lot.				
45 Sources of Information Site visit. Kansas City Building Permit #23496 Kansas City Water Permit #38522 1910 Kansas City Directory		46 Prepared by		
		47 Organization Historic Kansas City Foundation		
		48 Date 7/30/77		49 Revision Date(s) 8/31/78



## HISTORIC INVENTORY

JA-AS-017173


1 No		4. Present Name(s) 3652 Charlotte Street		1 No	
2 County Jackson		5. Other Name(s)		2. County Jackson	
3 Location of Negatives Historic Kansas City Foundation				4. Present Name(s) Residence, 3652 Charlotte Street	
6 Specific Location 3652 Charlotte Street		16. Thematic Category Architecture		28. No. of Stories 2½	
7 City or Town If Rural, Township & Vicinity Kansas City, Missouri		17 Date(s) or Period 1908		29. Basement? Yes <input checked="" type="checkbox"/> No <input type="checkbox"/>	
8 Site Plan with North Arrow 		18 Style or Design Western Stick		30. Foundation Material cut stone	
		19. Architect or Engineer J.W. McKecknie		31. Wall Construction frame & stone	
		20. Contractor or Builder J.W. McKecknie		32. Roof Type & Material gable; comp. shingle	
		21. Original Use, if apparent Residence		33. No. of Bays Front 2 Side 4	
		22 Present Use Residence		34. Wall Treatment stone & stained shingles	
		23 Ownership Public <input type="checkbox"/> Private <input checked="" type="checkbox"/>		35. Plan Shape rect.	
9 Coordinates Lat Long		24. Owner's Name & Address, if known Batman, Donald E. 3652 Charlotte, Kansas City, Mo. 64109		36. Changes (Explain in #42) Addition: <input type="checkbox"/> Altered: <input type="checkbox"/> Moved: <input type="checkbox"/>	
A. 15/363990/4324780 B. 15/363980/4324000 C. 15/363190/4324000 D. 15/363250/4324810		25. Open to Public? Yes <input type="checkbox"/> No <input checked="" type="checkbox"/>		37. Condition Interior Unknown Exterior Good	
10 Site: <input checked="" type="checkbox"/> Building <input checked="" type="checkbox"/> Structure: <input type="checkbox"/> Object: <input type="checkbox"/>		26. Local Contact Person or Organization Historic Kansas City Foundation		38. Preservation Underway? Yes <input type="checkbox"/> No <input checked="" type="checkbox"/>	
11. On National Register? Yes <input type="checkbox"/> No <input checked="" type="checkbox"/>		27. Other Surveys in Which Included None		39. Endangered? By What? Yes <input type="checkbox"/> No <input checked="" type="checkbox"/>	
12. Is It Eligible? Yes <input type="checkbox"/> No <input type="checkbox"/>				40. Visible from Public Road? Yes <input checked="" type="checkbox"/> No <input type="checkbox"/>	
13. Part of Estab. Hist. Dist.? Yes <input type="checkbox"/> No <input checked="" type="checkbox"/>				41. Distance from and Frontage on Road Approx	
14. District Potent'l? Yes <input type="checkbox"/> No <input type="checkbox"/>					
15 Name of Established District					
42. Further Description of Important Features Gable end faces street; stone porch over entrance at north side of street facade.					
43. History and Significance This house was originally addressed as 3708 Charlotte. Designed by one of Kansas City's most prominent architects.					
44. Description of Environment and Outbuildings					
45. Sources of Information Site visit. Kansas City Water Permit #35913 Kansas City Building Permit #22402					
46. Prepared by Milton F. Perry 47. Organization Historic Kansas City Foundation 48. Date 8/31/78 49. Revision Date(s)					





## HISTORIC INVENTORY

Ja-AS-617-174

1 No		4. Present Name(s)		1. No	
2 County Jackson		3653 Charlotte Street		2. County Jackson	
3 Location of Negatives Historic Kansas City Foundation		5. Other Name(s)		4. Present Name(s) 3653 Charlotte Street	
6 Specific Location 3653 Charlotte Street		16. Thematic Category Architecture		28. No. of Stories 2½	
7 City or Town If Rural, Township & Vicinity Kansas City, Missouri		17 Date(s) or Period 1910		29. Basement? Yes <input checked="" type="checkbox"/> No <input type="checkbox"/>	
8 Site Plan with North Arrow 		18. Style or Design Vernacular		30. Foundation Material Stone	
		19. Architect or Engineer Unknown		31. Wall Construction frame and stucco	
		20. Contractor or Builder Unknown		32. Roof Type & Material hip; comp. shingle	
		21. Original Use, if apparent Residence		33. No. of Bays Front 4 Side 3	
		22. Present Use Residence		34. Wall Treatment painted stucco	
		23. Ownership Public <input type="checkbox"/> Private <input checked="" type="checkbox"/>		35. Plan Shape U	
9 Coordinates UTM A. 15/363990/4324780 B. 15/363980/4324000 C. 15/363190/4324000 D. 15/363250/4324810		24. Owner's Name & Address, if known Baggett, George A. & Anita, 3653 Charlotte St., Kansas City, Mo. 64109		36. Changes (Explain in #42) Addition <input type="checkbox"/> Altered <input type="checkbox"/> Moved <input type="checkbox"/>	
10 Site <input type="checkbox"/> Building <input checked="" type="checkbox"/> Structure <input type="checkbox"/> Object <input type="checkbox"/>		25. Open to Public? Yes <input type="checkbox"/> No <input checked="" type="checkbox"/>		37. Condition Interior Unknown Exterior Good	
11. On National Register? Yes <input type="checkbox"/> No <input checked="" type="checkbox"/>		26. Local Contact Person or Organization Historic Kansas City Foundation		38. Preservation Underway? Yes <input type="checkbox"/> No <input checked="" type="checkbox"/>	
12. Is It Eligible? Yes <input type="checkbox"/> No <input type="checkbox"/>		27. Other Surveys in Which Included None		39. Endangered? By What? Yes <input type="checkbox"/> No <input checked="" type="checkbox"/>	
13. Part of Estab. Hist. Dist.? Yes <input type="checkbox"/> No <input checked="" type="checkbox"/>				40. Visible from Public Road? Yes <input checked="" type="checkbox"/> No <input type="checkbox"/>	
14. District Potent'l? Yes <input type="checkbox"/> No <input type="checkbox"/>				41. Distance from and Frontage on Road Approx	
15 Name of Established District					
42. Further Description of Important Features Two projecting bays on first story; large screened-in porch; arched windows.					
43. History and Significance Contributes to the character of the neighborhood.					
44. Description of Environment and Outbuildings					
45. Sources of Information Site visit. Kansas City Water Permit #42476					
46. Prepared by Joan Michalak					
47. Organization Historic Kansas City Foundation					
48. Date 8/31/78 49. Revision Date(s)					



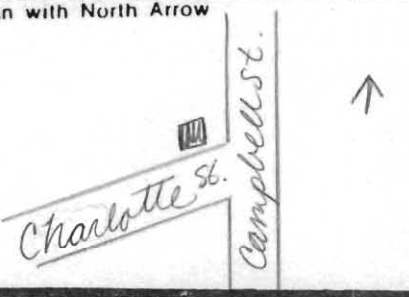
1. No	2. County	4 Present Name(s)
	Jackson	Residence, 3659 Charlotte Street





## HISTORIC INVENTORY

JA-AS-017-176

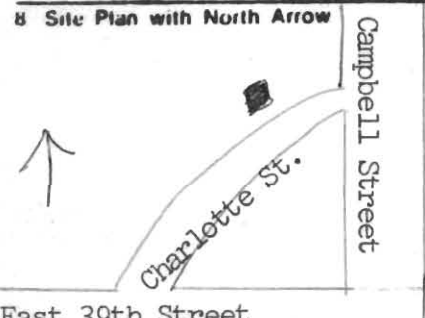
1 No		4 Present Name(s) 3826 Charlotte Street		1 No	
2 County Jackson		5 Other Name(s) William H. Dillenbeck Residence		2 County Jackson	
3 Location of Negatives Historic Kansas City Foundation				4 Present Name(s) Residence, 3826 Charlotte Street	
6 Specific Location 3826 Charlotte Street		16 Thematic Category Architecture		28 No. of Stories 2½	
7 City or Town If Rural, Township & Vicinity Kansas City, Missouri		17 Date(s) or Period 1908		29 Basement? Yes <input checked="" type="checkbox"/> No <input type="checkbox"/>	
8 Site Plan with North Arrow 		18 Style or Design Vernacular		30 Foundation Material cut stone	
		19 Architect or Engineer Unknown		31 Wall Construction stone & frame	
		20 Contractor or Builder Unknown		32 Roof Type & Material gable; comp. shingle	
		21 Original Use, if apparent Residence		33 No. of Bays Front 2 Side 3	
		22 Present Use Residence		34 Wall Treatment painted shingle	
		23 Ownership Public <input type="checkbox"/> Private <input checked="" type="checkbox"/>		35 Plan Shape rect.	
9 Coordinates Lat Long		24 Owner's Name & Address BARKER THOMAS G 3826 CHARLOTTE KANSAS CITY MO 64109		36 Changes (Explain in #42) Addition <input type="checkbox"/> Altered <input type="checkbox"/> Moved <input type="checkbox"/>	
10 Site <input type="checkbox"/> Building <input checked="" type="checkbox"/> Structure <input type="checkbox"/> Object <input type="checkbox"/>		25 Open to Public? Yes <input type="checkbox"/> No <input checked="" type="checkbox"/>		37 Condition Interior Unknown Exterior Good	
11 On National Register? Yes <input type="checkbox"/> No <input checked="" type="checkbox"/>		26 Local Contact Person or Organization Historic Kansas City Foundation		38 Preservation Underway? Yes <input type="checkbox"/> No <input checked="" type="checkbox"/>	
12 Is It Eligible? Yes <input type="checkbox"/> No <input type="checkbox"/>		27 Other Surveys in Which Included None		39 Endangered? By What? Yes <input type="checkbox"/> No <input checked="" type="checkbox"/>	
13 Part of Estab. Hist. Dist.? Yes <input type="checkbox"/> No <input checked="" type="checkbox"/>				40 Visible from Public Road? Yes <input checked="" type="checkbox"/> No <input type="checkbox"/>	
14 District Potentially? Yes <input type="checkbox"/> No <input type="checkbox"/>				41 Distance from and Frontage on Road A	
15 Name of Established District					
42 Further Description of Important Features Cut stone lower story; small gable roof porch in northeast corner; drive to rear garage south of house. Stone chimney southeast corner.					
43 History and Significance A vernacular design, incorporating the locally popular bellcast roof.					
44 Description of Environment and Outbuildings Flat lot; two story shingle garage built 1910 in rear of house.					
45 Sources of Information Site visit. Kansas City Water Permit #35258 Kansas City Building Permit #21982 1910 Kansas City Directory					
46 Prepared by Milton F. Perry					
47 Organization Historic Kansas City Foundation					
48 Date 8/31/78					
49 Revision Date(s)					

5 Other Name(s)  
William H. Dillenbeck Residence



Office of Historic Preservation, P.O. Box 176, Jefferson City, Missouri 65101  
**HISTORIC INVENTORY**

JA-AS-017177

1 No		4 Present Name(s) Residence, 3828 Charlotte Street		1 No	
2 County Jackson		5 Other Name(s)		2 County Jackson	
3 Location of Negatives Historic K.C. Foundation				4 Present Name(s) Residence, 3828 Charlotte Street	
6 Specific Location  3828 Charlotte Street		16 Thematic Category Architecture		28 No of Stories 2 1/2	
7 City or Town If Rural, Township & Vicinity Kansas City, Missouri		17 Date(s) or Period 1908		29 Basement? Yes <input checked="" type="checkbox"/> No <input type="checkbox"/>	
8 Site Plan with North Arrow		18 Style or Design Vernacular		30 Foundation Material Cut Stone	
		19 Architect or Engineer		31 Wall Construction Frame	
9 Coordinates UTM		20 Contractor or Builder W. E. Armestout		32 Roof Type & Material Gable: Comp. Shingles	
10 Site Building <input checked="" type="checkbox"/> Structure <input type="checkbox"/> Object <input type="checkbox"/>		21 Original Use, if apparent Residence		33 No. of Bays Front 2 Side 3	
11 On National Register? Yes <input type="checkbox"/> No <input checked="" type="checkbox"/>		22 Present Use Residence		34 Wall Treatment Shingles Painted clapboard &	
12 Is It Eligible? Yes <input type="checkbox"/> No <input checked="" type="checkbox"/>		23 Ownership Public <input type="checkbox"/> Private <input checked="" type="checkbox"/>		35 Plan Shape Rect.	
13 Part of Estab. Hist. Dist? Yes <input type="checkbox"/> No <input checked="" type="checkbox"/>		24 Owner's Name & Address, if known Collins, Mabel G 3828 Charlotte, KCMO 64109		36 Changes (Explain in #42) Addition <input type="checkbox"/> Altered <input type="checkbox"/> Moved <input type="checkbox"/>	
14 District Potentially? Yes <input type="checkbox"/> No <input checked="" type="checkbox"/>		25 Open to Public? Yes <input type="checkbox"/> No <input checked="" type="checkbox"/>		37 Condition Interior Unknown Exterior Good	
15 Name of Established District		26 Local Contact Person or Organization Historic K.C. Foundation		38 Preservation Underway? Yes <input type="checkbox"/> No <input checked="" type="checkbox"/>	
		27 Other Surveys in Which Included  None		39 Endangered? By What? Yes <input type="checkbox"/> No <input checked="" type="checkbox"/>	
				40 Visible from Public Road? Yes <input checked="" type="checkbox"/> No <input type="checkbox"/>	
				41 Distance from and Frontage on Road	

## 42 Further Description of Important Features

Lower story of brick; second of narrow clapboard; wood shingles in gable ends. Gable roof porch across front side; palladian window in front gable end.

## 43 History and Significance

Good example of "bell curve" gable roof vernacular design.

## 44 Description of Environment and Outbuildings

Level lot; yard to south; garage built 1914 to rear of house.

## 45 Sources of Information

Site Visit  
 Kansas City Building Permit #22247 and 57299  
 Kansas City Water Permit #35969

## 46 Prepared by

Milton F. Perry

## 47 Organization

Historic K.C. Foundation

## 48 Date

7/30/77

## 49 Revision Date(s)

8/31/78





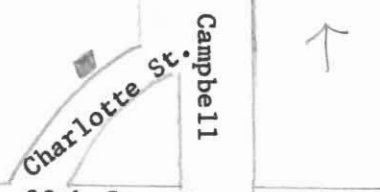


202

Office of Historic Preservation, P.O. Box 176, Jefferson City, Missouri 65101

## HISTORIC INVENTORY

JA-AS-017-178

1 No		4 Present Name(s) Residence 3834 Charlotte Street		1 No
2 County Jackson		5 Other Name(s)		
3 Location of Negatives Historic Kansas City Foundation				
6 Specific Location 3834 Charlotte Street		16 Thematic Category Architecture	28 No. of Stories 2½	2 County Jackson
7 City or Town If Rural, Township & Vicinity Kansas City, Missouri		17 Date(s) or Period 1907	29 Basement? Yes <input checked="" type="checkbox"/> No <input type="checkbox"/>	
8 Site Plan with North Arrow 		18 Style or Design Vernacular	30 Foundation Material Stone	
		19 Architect or Engineer	31 Wall Construction Frame	4 Present Name(s) Residence 3834 Charlotte Street
		20 Contractor or Builder	32 Roof Type & Material Gable; Comp. Shingles	
		21 Original Use, if apparent Residence	33 No. of Bays Front 3 Side 3	
		22 Present Use Residence	34 Wall Treatment Shingles	
		23 Ownership Public <input type="checkbox"/> Private <input checked="" type="checkbox"/>	35 Plan Shape Rectangular	
9 Coordinates Lat Long A. 15/363990/4324780 B. 15/363980/4324000 C. 15/363190/4324000 D. 15/363250/4324810		24 Owner's Name & Address, if known La Fond, Wallace C & Lee Ann 3834 Charlotte KCMO 64109	36 Changes (Explain in #42) Addition <input type="checkbox"/> Altered <input type="checkbox"/> Moved <input type="checkbox"/>	
10 Site <input type="checkbox"/> Building <input checked="" type="checkbox"/> Structure <input type="checkbox"/> Object <input type="checkbox"/>		25 Open to Public? Yes <input type="checkbox"/> No <input checked="" type="checkbox"/>	37 Condition Interior Unknown Exterior Good	
11 On National Register? Yes <input type="checkbox"/> No <input checked="" type="checkbox"/>		26 Local Contact Person or Organization Historic Kansas City Foundation	38 Preservation Underway? Yes <input type="checkbox"/> No <input checked="" type="checkbox"/>	
12 Is It Eligible? Yes <input type="checkbox"/> No <input type="checkbox"/>		27 Other Surveys in Which Included None	39 Endangered? By What? Yes <input type="checkbox"/> No <input checked="" type="checkbox"/>	
13 Part of Estab. Hist. Dist.? Yes <input type="checkbox"/> No <input checked="" type="checkbox"/>			40 Visible from Public Road? Yes <input checked="" type="checkbox"/> No <input type="checkbox"/>	
14 District Potent'l? Yes <input type="checkbox"/> No <input type="checkbox"/>			41 Distance from and Frontage on Road Approx	
15 Name of Established District				

## 42. Further Description of Important Features

Pronounced projection of gable; 6 over 1 windows.

## 43. History and Significance

Good example of Kansas City "Shirtwaist" house.

## 44. Description of Environment and Outbuildings

## 45. Sources of Information

Site visit.  
Kansas City Water Permit #34808

## 46. Prepared by


Joan Michalak

47. Organization  
Historic Kansas City Foundation

## 48. Date 49. Revision Date(s)

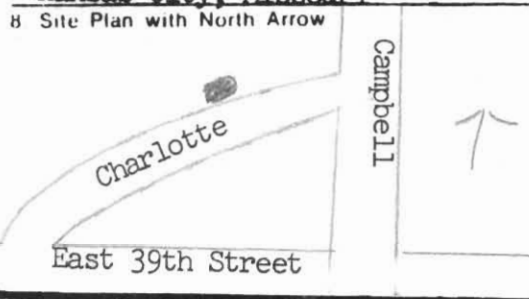
8/31/78





## HISTORIC INVENTORY

JA-AS-017-179

1 No		4. Present Name(s) Residence 3838 Charlotte		1 No
2 County Jackson		5. Other Name(s)		
3 Location of Negatives Historic Kansas City Foundation				
6 Specific Location 3838 Charlotte		16. Thematic Category Architecture		2. County Jackson
7 City or Town If Rural, Township & Vicinity Kansas City, Missouri		17 Date(s) or Period 1908		
8 Site Plan with North Arrow 		18 Style or Design Modified Prairie School		
		19. Architect or Engineer		4. Present Name(s) Residence 3838 Charlotte
		20. Contractor or Builder C. L. Brown		
		21. Original Use, if apparent Residence		
		22 Present Use Residence		
		23. Ownership Public <input type="checkbox"/> Private <input checked="" type="checkbox"/>		
9 Coordinates Lat C. 15/363190/4324000 Long D. 15/363250/4324810		24. Owner's Name & Address, HILL STEPHEN J & ELLEN A 1108 E JEFFERSON #14 BLOOMINGTON IL 61701		
10 Site <input type="checkbox"/> Building <input checked="" type="checkbox"/> Structure <input type="checkbox"/> Object <input type="checkbox"/>		25. Open to Public? Yes <input type="checkbox"/> No <input checked="" type="checkbox"/>		
11. On National Register? Yes <input type="checkbox"/> No <input checked="" type="checkbox"/>		26. Local Contact Person or Organization Historic Kansas City Foundation		
12 Is It Eligible? Yes <input type="checkbox"/> No <input type="checkbox"/>		27. Other Surveys in Which Included None		
13 Part of Estab Hist Dist? Yes <input type="checkbox"/> No <input checked="" type="checkbox"/>		14. District Potent'l? Yes <input type="checkbox"/> No <input type="checkbox"/>		
15 Name of Established District				
		28. No. of Stories 2 1/2		
		29. Basement? Yes <input checked="" type="checkbox"/> No <input type="checkbox"/>		
		30. Foundation Material Cut Stone		
		31. Wall Construction Frame		
		32. Roof Type & Material Hip; Comp. Shingles &		
		33. No. of Bays Front 3 Side 3		
		34. Wall Treatment Stucco		
		35. Plan Shape Square		
		36. Changes (Explain in #42) Addition <input type="checkbox"/> Altered <input type="checkbox"/> Moved <input type="checkbox"/>		
		37. Condition Interior Unknown Exterior Good		
		38. Preservation Underway? Yes <input type="checkbox"/> No <input checked="" type="checkbox"/>		
		39. Endangered? By What? Yes <input type="checkbox"/> No <input checked="" type="checkbox"/>		
		40. Visible from Public Road? Yes <input checked="" type="checkbox"/> No <input type="checkbox"/>		
		41. Distance from and Frontage on Road Approx		

## 42. Further Description of Important Features

Front entry portico has been extended to left and right with slat coverings; windows project and are placed at corners

## 43. History and Significance

## 44. Description of Environment and Outbuildings

## 45. Sources of Information

Site visit.

Kansas City Water Permit #37111

## 46. Prepared by

Joan Michalak

47. Organization Historic  
Kansas City Foundation

48. Date 8/31/78 49. Revision Date(s)








204

Office of Historic Preservation, P.O. Box 176, Jefferson City, Missouri 65101

## HISTORIC INVENTORY

JACS-017-180

1 No		4 Present Name(s) 3842 Charlotte Street		1 No
2 County Jackson		5 Other Name(s)		
3 Location of Negatives Historic Kansas City Foundation				
6 Specific Location 3842 Charlotte Street		16 Thematic Category Architecture		2 County Jackson
7 City or Town If Rural, Township & Vicinity Kansas City, Missouri		17 Date(s) or Period 1908		
8 Site Plan with North Arrow 		18 Style or Design Vernacular "shirtwaist"		4 Present Name(s) 3842 Charlotte Street
		19 Architect or Engineer		
		20 Contractor or Builder C. L. Brown		28 No. of Stories 2 1/2
		21 Original Use, if apparent Residence		29 Basement? Yes <input type="checkbox"/> No <input type="checkbox"/>
		22 Present Use Residence		30 Foundation Material Cut stone
		23 Ownership Public <input type="checkbox"/> Private <input checked="" type="checkbox"/>		31 Wall Construction Frame
		24 Owner's Name & Address, if known Thomling, Carl H & Wf 3842 Charlotte, KCMO 64109		32 Roof Type & Material Gable; comp shingle
9 Coordinates UTM Lat C. 15/363190/4324000 Long D. 15/363250/4324810		25 Open to Public? Yes <input type="checkbox"/> No <input checked="" type="checkbox"/>		33 No. of Bays Front 2 Side 3
10 Site <input type="checkbox"/> Building <input checked="" type="checkbox"/> Structure <input type="checkbox"/> Object <input type="checkbox"/>		26 Local Contact Person or Organization Historic Kansas City Foundation		34 Wall Treatment Painted clapboard & shingle
11 On National Register? Yes <input type="checkbox"/> No <input checked="" type="checkbox"/>		27 Other Surveys in Which Included None		35 Plan Shape Rect
12 Is It Eligible? Yes <input type="checkbox"/> No <input type="checkbox"/>				36 Changes (Explain in #42) Addition <input type="checkbox"/> Altered <input type="checkbox"/> Moved <input type="checkbox"/>
13 Part of Estab Hist Dist? Yes <input type="checkbox"/> No <input checked="" type="checkbox"/>				37 Condition Interior Unknown Exterior Good
14 District Potent'l? Yes <input type="checkbox"/> No <input type="checkbox"/>				38 Preservation Underway? Yes <input type="checkbox"/> No <input checked="" type="checkbox"/>
15 Name of Established District				39 Endangered? By What? Yes <input type="checkbox"/> No <input checked="" type="checkbox"/>
				40 Visible from Public Road? Yes <input checked="" type="checkbox"/> No <input type="checkbox"/>
				41 Distance from and Frontage on Road Approx

42. Further Description of Important Features  
Hip roof on porch uncommon for this style house. Area under gable peak is filled in and covered with shingles.

## 43. History and Significance

Variant on "shirtwaist" style house.

## 44. Description of Environment and Outbuildings

## 45. Sources of Information

Site visit.

Kansas City Building Permit 22738

Kansas City Water Permit 35184

46. Prepared by  
Joan Michalak

47. Organization Historic  
Kansas City Foundation

48. Date 8/31/78 49. Revision Date(s)






205

Office of Historic Preservation, P.O. Box 176, Jefferson City, Missouri 65101

## HISTORIC INVENTORY

JA-AS-017-181

1 No		4. Present Name(s) Residence 3846 Charlotte Street		1 No	
2 County Jackson		5. Other Name(s) J. W. Yale, residence		2 County Jackson	
3 Location of Negatives Historic Kansas City Foundation				4 Present Name(s) Residence, 3846 Charlotte	
6 Specific Location 3846 Charlotte Street		16. Thematic Category Architecture		28. No. of Stories 2 1/2	
7 City or Town If Rural, Township & Vicinity Kansas City, Missouri		17 Date(s) or Period 1908		29. Basement? Yes <input checked="" type="checkbox"/> No <input type="checkbox"/>	
8 Site Plan with North Arrow 		18 Style or Design Vernacular		30. Foundation Material Cut Stone	
		19. Architect or Engineer		31. Wall Construction Frame	
		20. Contractor or Builder Clark Williams Company		32. Roof Type & Material Gable; Comp. Shingles	
		21. Original Use, if apparent		33. No. of Bays Front 2 Side 3	
		22. Present Use		34. Wall Treatment Asbestos Shingles	
		23. Ownership Public <input type="checkbox"/> Private <input checked="" type="checkbox"/>		35. Plan Shape Rectangular	
9 Coordinates Lat Long (UTM) A. 15/363990/4324780 B. 15/363980/4324000 C. 15/363190/4324000 D. 15/363250/4324810		24. Owner's Name & Address, if known Wilhelm, Robert J & Sharon J 3846 Charlotte, KCMO 64109		36. Changes (Explain in #42) Addition <input type="checkbox"/> Altered <input type="checkbox"/> Moved <input type="checkbox"/>	
10 Site <input type="checkbox"/> Building <input checked="" type="checkbox"/> Structure <input type="checkbox"/> Object <input type="checkbox"/>		25. Open to Public? Yes <input type="checkbox"/> No <input checked="" type="checkbox"/>		37. Condition Interior Unknown Exterior Good	
11. On National Register? Yes <input type="checkbox"/> No <input checked="" type="checkbox"/>		26. Local Contact Person or Organization Historic Kansas City Foundation		38. Preservation Underway? Yes <input type="checkbox"/> No <input checked="" type="checkbox"/>	
12. Is It Eligible? Yes <input type="checkbox"/> No <input type="checkbox"/>		27. Other Surveys in Which Included None		39. Endangered? By What? Yes <input type="checkbox"/> No <input checked="" type="checkbox"/>	
13. Part of Estab. Hist. Dist.? Yes <input type="checkbox"/> No <input checked="" type="checkbox"/>				40. Visible from Public Road? Yes <input checked="" type="checkbox"/> No <input type="checkbox"/>	
14. District Potent'l? Yes <input type="checkbox"/> No <input type="checkbox"/>				41. Distance from and Frontage on Road Approx	
15 Name of Established District					
42. Further Description of Important Features Porch on southeast corner of facade and it extends across the southside of house; Bellcast roof					
43 History and Significance					
44 Description of Environment and Outbuildings					
45 Sources of Information Site visit. Kansas City Water Permit #34913 Kansas City Building Permit #22203					
46. Prepared by Joan Michalak					
47. Organization Historic Kansas City Foundation					
48. Date 8/31/78 49. Revision Date(s)					



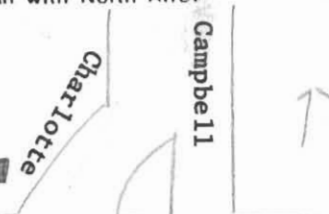

J. W. Yale Residence





## HISTORIC INVENTORY

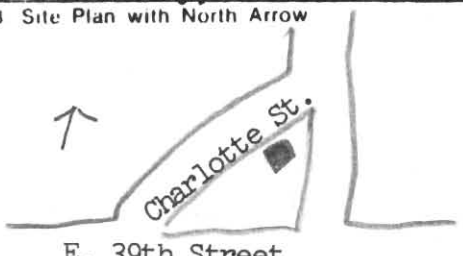
JA-AS-017-182

1 No		4 Present Name(s) Residence 3848 Charlotte Street		1 No
2 County Jackson		5 Other Name(s)		
3 Location of Negatives Historic Kansas City Foundation				
6 Specific Location 3848 Charlotte Street		16 Thematic Category Architecture	28 No. of Stories 2 1/2	2 County Jackson
7 City or Town If Rural, Township & Vicinity Kansas City, Missouri		17 Date(s) or Period 1908	29 Basement? Yes <input type="checkbox"/> No <input checked="" type="checkbox"/>	
8 Site Plan with North Arrow		18 Style or Design Vernacular	30 Foundation Material Cut Stone	
		19 Architect or Engineer	31 Wall Construction Frame	4 Present Name(s) Residence 3848 Charlotte Street
# E 39th Street (UTM) A. 15/363990/4324780 B. 15/363980/4324000 C. 15/363190/4324000 D. 15/363250/4324810		20 Contractor or Builder	32 Roof Type & Material Gable; Comp Shingles	
9 Coordinates Lat Long		21 Original Use, if apparent Residence	33 No. of Bays Front 2 Side 3	
10 Site <input type="checkbox"/> Building <input checked="" type="checkbox"/> Structure <input type="checkbox"/> Object <input type="checkbox"/>		22 Present Use Residence	34 Wall Treatment Stucco	
11 On National Register? Yes <input type="checkbox"/> No <input checked="" type="checkbox"/>		23 Ownership Public <input type="checkbox"/> Private <input checked="" type="checkbox"/>	35 Plan Shape Rectangular	
12 Is It Eligible? Yes <input type="checkbox"/> No <input type="checkbox"/>		24 Owner's Name & Address, if known Reilly, Howard V & Evelyn 3848 Charlotte KCMO 64109	36 Changes (Explain in #42) Addition <input type="checkbox"/> Altered <input type="checkbox"/> Moved <input type="checkbox"/>	
13 Part of Estab Hist. Dist? Yes <input type="checkbox"/> No <input checked="" type="checkbox"/>		25 Open to Public? Yes <input type="checkbox"/> No <input checked="" type="checkbox"/>	37 Condition Interior <u>Unknown</u> Exterior <u>Good</u>	
14 District Potent'l? Yes <input type="checkbox"/> No <input type="checkbox"/>		26 Local Contact Person or Organization Historic Kansas City Foundation	38 Preservation Underway? Yes <input type="checkbox"/> No <input checked="" type="checkbox"/>	
15 Name of Established District		27 Other Surveys in Which Included None	39 Endangered? By What? Yes <input type="checkbox"/> No <input checked="" type="checkbox"/>	
42 Further Description of Important Features Bellcast roof; six over one windows.				
43 History and Significance Contributes to overall character of neighborhood.				
44 Description of Environment and Outbuildings				
45 Sources of Information Site visit. Kansas City Water Permit #15230		46 Prepared by Joan Michalak 47 Organization Historic Kansas City Foundation 48 Date 8/31/78 49 Revision Date(s)		



Office of Historic Preservation, P.O. Box 176, Jefferson City, Missouri 65101  
**HISTORIC INVENTORY**

JA-AS-017-183

1 No		4. Present Name(s) Residence, 3849 Charlotte Street		1 No
2 County <b>Jackson</b>		5. Other Name(s) William J. Morse, residence		
3 Location of Negatives <b>Historic Kansas City Foundation</b>				
6 Specific Location  3849 Charlotte Street		16. Thematic Category <b>Architecture</b>		2 County <b>Jackson</b>
7 City or Town If Rural, Township & Vicinity <b>Kansas City, Missouri</b>		17 Date(s) or Period 1908		
8 Site Plan with North Arrow 		18 Style or Design <b>Modified Prairie School</b>		4 Present Name(s) <b>Residence, 3849 Charlotte</b>
		19 Architect or Engineer		
9 Coordinates Lat Long		20 Contractor or Builder <b>Lee Johnson</b>		4 Present Name(s) <b>Residence, 3849 Charlotte</b>
10 Site Structure Building <input checked="" type="checkbox"/> Object <input type="checkbox"/>		21 Original Use, if apparent <b>Residence</b>		
11 On National Register? Yes <input type="checkbox"/> No <input checked="" type="checkbox"/>		22 Present Use <b>Residence</b>		4 Present Name(s) <b>Residence, 3849 Charlotte</b>
12 Is It Eligible? Yes <input type="checkbox"/> No <input type="checkbox"/>		23 Ownership Public <input type="checkbox"/> Private <input checked="" type="checkbox"/>		
13 Part of Estab Hist Dist? Yes <input type="checkbox"/> No <input checked="" type="checkbox"/>		24 Owner's Name & Address, if known <b>Thorp, Virgil Montgomery 3849 Charlotte, KCMO 64109</b>		4 Present Name(s) <b>Residence, 3849 Charlotte</b>
14 District Potent'l? Yes <input type="checkbox"/> No <input type="checkbox"/>		25 Open to Public? Yes <input type="checkbox"/> No <input checked="" type="checkbox"/>		
15 Name of Established District		26 Local Contact Person or Organization <b>Historic Kansas City Foundation</b>		4 Present Name(s) <b>Residence, 3849 Charlotte</b>
		27 Other Surveys in Which Included <b>None</b>		
28. No. of Stories <b>2</b>				
29. Basement? Yes <input checked="" type="checkbox"/> No <input type="checkbox"/>				
30. Foundation Material <b>cut stone</b>				
31. Wall Construction <b>frame</b>				
32. Roof Type & Material <b>Hip, comp shingles</b>				
33. No. of Bays Front <b>7</b> Side <b>2</b>				
34. Wall Treatment <b>Asphalt Shingles</b>				
35. Plan Shape				
36. Changes (Explain in #42) Addition <input type="checkbox"/> Altered <input type="checkbox"/> Moved <input type="checkbox"/>				
37. Condition Interior <b>Unknown</b> Exterior <b>Good</b>				
38. Preservation Underway? Yes <input type="checkbox"/> No <input checked="" type="checkbox"/>				
39. Endangered? By What? Yes <input type="checkbox"/> No <input checked="" type="checkbox"/>				
40. Visible from Public Road? Yes <input checked="" type="checkbox"/> No <input type="checkbox"/>				
41. Distance from and Frontage on Road <b>Approx</b>				
42. Further Description of Important Features  Horizontal features; single bay projection over entrance w single story addition to south end.				
43. History and Significance				
44. Description of Environment and Outbuildings				
45. Sources of Information Site visit. Kansas City Water Permit #36102 Kansas City Building Permit #22421 1910 Kansas City Directory				
46. Prepared by <b>Joan Michalak</b>				
47. Organization <b>Historic Kansas City Foundation</b>				
48. Date <b>8/31/78</b> 49. Revision Date(s)				



Other Name(s)  
**William J. Morse Residence**

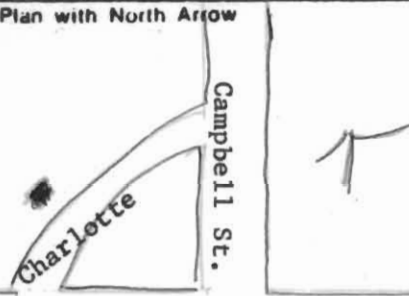




Office of Historic Preservation, P.O. Box 176, Jefferson City, Missouri 65101

## HISTORIC INVENTORY

JA-PS-D17-184

1 No		4 Present Name(s) Residence 3852 Charlotte Street		1 No	
2 County Jackson		5 Other Name(s)		2 County Jackson	
3 Location of Negatives Historic K.C. Foundation				4 Present Name(s) Residence 3852 Charlotte Street	
6 Specific Location 3852 Charlotte Street		16 Thematic Category Architecture		28. No. of Stories 2 1/2	
7 City or Town If Rural, Township & Vicinity Kansas City, Missouri		17 Date(s) or Period 1908		29. Basement? Yes <input checked="" type="checkbox"/> No <input type="checkbox"/>	
8 Site Plan with North Arrow		18 Style or Design Vernacular		30. Foundation Material Cut Stone	
		19. Architect or Engineer		31. Wall Construction Frame	
		20 Contractor or Builder C. L. Brown		32. Roof Type & Material Hip; Comp Shingles	
		21. Original Use, if apparent Residence		33. No. of Bays Front 2 Side 4	
		22 Present Use Residence		34. Wall Treatment Asbestos Siding	
		23 Ownership Public <input type="checkbox"/> Private <input checked="" type="checkbox"/>		35. Plan Shape Rect.	
9 Coordinates UTM Lat Long		G M K & ASSOCIATES INC % SCHIFMAN WM M ET AL 15008 ROSEHILL RD OLATHE KS 66061		36. Changes (Explain in #42) Addition <input type="checkbox"/> Altered <input type="checkbox"/> Moved <input type="checkbox"/>	
10 Site Building <input checked="" type="checkbox"/> Structure <input type="checkbox"/> Object <input type="checkbox"/>		25. Open to Public? Yes <input type="checkbox"/> No <input checked="" type="checkbox"/>		37. Condition Unknown Interior <input type="checkbox"/> Exterior <input checked="" type="checkbox"/> Good	
11 On National Register? Yes <input type="checkbox"/> No <input checked="" type="checkbox"/>		26. Local Contact Person or Organization Historic K.C. Foundation		38. Preservation Underway? Yes <input type="checkbox"/> No <input checked="" type="checkbox"/>	
12 Is it Eligible? Yes <input type="checkbox"/> No <input checked="" type="checkbox"/>		27. Other Surveys in Which Included None		39. Endangered? By What? Yes <input type="checkbox"/> No <input checked="" type="checkbox"/>	
13 Part of Estab Hist Dist? Yes <input type="checkbox"/> No <input checked="" type="checkbox"/>				40. Visible from Public Road? Yes <input checked="" type="checkbox"/> No <input type="checkbox"/>	
14. District Potenti'l? Yes <input type="checkbox"/> No <input checked="" type="checkbox"/>				41. Distance from and Frontage on Road	
15 Name of Established District					

## 42 Further Description of Important Features

Screened in porch on front which wraps around south east side of house. 2 over 2 windows.

## 43 History and Significance

Contributes to the character of this neighborhood.

## 44 Description of Environment and Outbuildings

## 45 Sources of Information

Site Visit  
Kansas City Building Permit #23124  
Kansas City Water Permit #37656

46. Prepared by  
Joan Michalak

47. Organization  
Historic K.C. Foundation

48. Date  
8/31/78

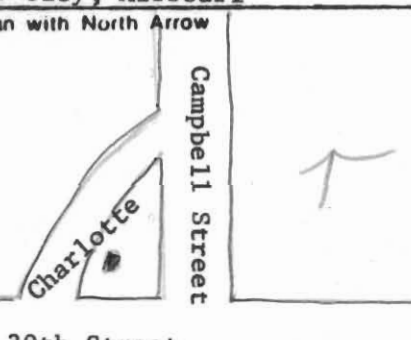
49 Revision Date(s)





## HISTORIC INVENTORY

JARS-017-185

1 No		4 Present Name(s) Residence 3857 Charlotte Street		1 No	
2 County Jackson		5 Other Name(s)		2 County Jackson	
3 Location of Negatives Historic K.C. Foundation				4 Present Name(s) Residence 3857 Charlotte Street	
6 Specific Location 3857 Charlotte Street		16 Thematic Category Architecture		28 No of Stories 2 1/2	
7 City or Town If Rural, Township & Vicinity Kansas City, Missouri		17 Date(s) or Period 1908		29 Basement? Yes <input checked="" type="checkbox"/> No <input type="checkbox"/>	
8 Site Plan with North Arrow 		18 Style or Design Vernacular "Shirtwaist"		30 Foundation Material	
9 Coordinates UTM Lat Long		19 Architect or Engineer S. R. Frink		31 Wall Construction Brick & Frame	
10 Site Building <input checked="" type="checkbox"/> Structure <input type="checkbox"/> Object <input type="checkbox"/>		20 Contractor or Builder Clarence Ayers		32 Roof Type & Material Bellcast hip; Comp Shingles	
11 On National Register? Yes <input type="checkbox"/> No <input checked="" type="checkbox"/>		21 Original Use, if apparent Residence		33 No. of Bays Front 3 Side 3	
12 Is It Eligible? Yes <input type="checkbox"/> No <input checked="" type="checkbox"/>		22 Present Use Residence		34 Wall Treatment Shingles & Brick	
13 Part of Estab Hist Dist? Yes <input type="checkbox"/> No <input checked="" type="checkbox"/>		23 Ownership Public <input type="checkbox"/> Private <input checked="" type="checkbox"/> B. H. Luat		35 Plan Shape Rect.	
14 District Potent'l? Yes <input type="checkbox"/> No <input checked="" type="checkbox"/>		24 Owner's Name & Address, if known Kilker Rosemarie Wirthman 3857 Charlotte, KCMO 64109		36 Changes Addition <input type="checkbox"/> Altered <input type="checkbox"/> Moved <input type="checkbox"/> (Explain in #42)	
15 Name of Established District		25 Open to Public? Yes <input type="checkbox"/> No <input checked="" type="checkbox"/>		37 Condition Interior Unknown Exterior Good	
42 Further Description of Important Features Large dormer in front and on north roof; Diamond pattern upper sashes on windows; saw-tooth shingles on second story.		26 Local Contact Person or Organization Historic K.C. Foundation		38 Preservation Underway? Yes <input type="checkbox"/> No <input checked="" type="checkbox"/>	
43 History and Significance Kansas City "Shirtwaist" house with interesting details; contributes to character of neighborhood.		27 Other Surveys in Which Included None		39 Endangered? By What? Yes <input type="checkbox"/> No <input checked="" type="checkbox"/>	
44 Description of Environment and Outbuildings				40 Visible from Yes <input checked="" type="checkbox"/>	
45 Sources of Information Site Visit Kansas City Building Permit #22944 Kansas City Water Permit #37422		46 Prepared by Joan Michalak		5 Other Name(s)	
		47 Organization Historic K.C. Foundation		48 Date 8/31/78	
		49 Revision Date(s)			

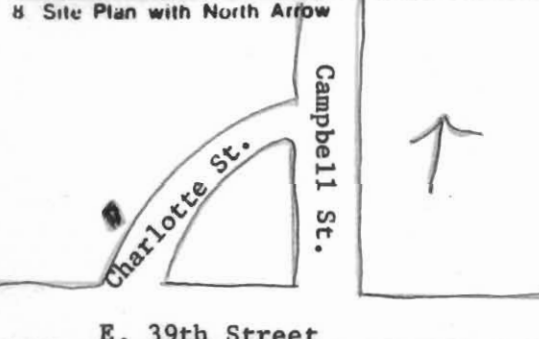







## HISTORIC INVENTORY

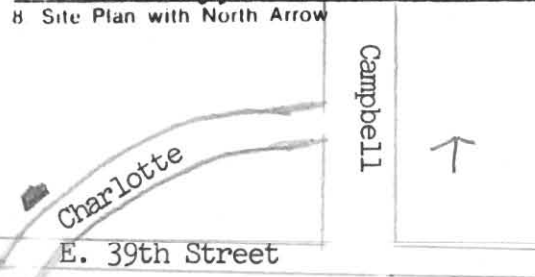
JA-AS-017-186

1 No		4 Present Name(s)		1 No	
2 County Jackson		Residence 3860 Charlotte		2 County Jackson	
3 Location of Negatives Historic K.C. Foundation		5 Other Name(s)		4 Present Name(s) Residence 3860 Charlotte Street	
6 Specific Location 3860 Charlotte Street		16 Thematic Category Architecture		28 No. of Stories 2 1/2	
7 City or Town If Rural, Township & Vicinity Kansas City Missouri		17 Date(s) or Period 1908		29 Basement? Yes <input type="checkbox"/> No <input checked="" type="checkbox"/>	
8 Site Plan with North Arrow		18 Style or Design Vernacular		30 Foundation Material Stone	
		19 Architect or Engineer		31 Wall Construction Stone & Frame	
9 Coordinates UTM		20 Contractor or Builder Herbert P. Green		32 Roof Type & Material Gable; Comp. Shingles	
10 Site Building <input checked="" type="checkbox"/> Structure <input type="checkbox"/> Object <input type="checkbox"/>		21 Original Use, if apparent Residence		33 No. of Bays Front 3 Side 2	
11 On National Register? Yes <input type="checkbox"/> No <input checked="" type="checkbox"/>		22 Present Use Residence		34 Wall Treatment Wood Shingles & Stone	
12 Is It Eligible? Yes <input type="checkbox"/> No <input checked="" type="checkbox"/>		23 Ownership Public <input type="checkbox"/> Private <input checked="" type="checkbox"/>		35 Plan Shape Rect.	
13 Part of Estab. Hist. Dist? Yes <input type="checkbox"/> No <input checked="" type="checkbox"/>		24 Owner's Name & Address, if known Tremain, Ann E. 3860 Charlotte, KCMO 64109		36 Changes (Explain in #42) Addition <input type="checkbox"/> Altered <input type="checkbox"/> Moved <input type="checkbox"/>	
14 District Potent'l? Yes <input type="checkbox"/> No <input checked="" type="checkbox"/>		25 Open to Public? Yes <input type="checkbox"/> No <input checked="" type="checkbox"/>		37 Condition Interior Unknown Exterior Good	
15 Name of Established District		26 Local Contact Person or Organization Historic K.C. Foundation		38 Preservation Underway? Yes <input type="checkbox"/> No <input checked="" type="checkbox"/>	
		27 Other Surveys in Which Included None		39 Endangered? By What? Yes <input type="checkbox"/> No <input checked="" type="checkbox"/>	
42 Further Description of Important Features				40 Visible from Public Road? Yes <input checked="" type="checkbox"/> No <input type="checkbox"/>	
"Craftsman" influences - very rough stone used, exposed rafters under all eaves; very low dormer in front roof.				41 Distance from and Frontage on Road	
43 History and Significance					
A craftsman version of the "Shirtwaist" house; it has very low proportions, an unusual variant on that style.				5 Other Name(s)	
44 Description of Environment and Outbuildings					
45 Sources of Information		46 Prepared by Joan Michalak			
Site Visit Kansas City Building Permit #22617 Kansas City Water Permit #21643		47 Organization Historic K.C. Foundation			
		48 Date 8/31/78		49 Revision Date(s)	



## HISTORIC INVENTORY

JA-A5-017-187

1. No		4. Present Name(s)		1. No
2. County <b>Jackson</b>		Residence 3862 Charlotte Street		
3. Location of Negatives <b>Historic Kansas City Foundation</b>		5. Other Name(s)		
6. Specific Location  3862 Charlotte Street		16. Thematic Category <b>Architecture</b>	28. No. of Stories <b>2</b>	2. County <b>Jackson</b>
7. City or Town If Rural, Township & Vicinity <b>Kansas City, Missouri</b>		17. Date(s) or Period <b>1908</b>	29. Basement? Yes <input checked="" type="checkbox"/> No <input type="checkbox"/>	
8. Site Plan with North Arrow 		18. Style or Design <b>Vernacular</b>	30. Foundation Material <b>Stone</b>	
		19. Architect or Engineer	31. Wall Construction <b>Frame</b>	4. Present Name(s) <b>Residence 3862 Charlotte</b>
		20. Contractor or Builder	32. Roof Type & Material <b>Hip; Comp. Shingles</b>	
		21. Original Use, if apparent <b>Residence</b>	33. No. of Bays Front <b>3</b> Side <b>3</b>	
		22. Present Use <b>Residence</b>	34. Wall Treatment <b>Painted Weatherboard</b>	5. Other Name(s)
		23. Ownership Public <input type="checkbox"/> Private <input checked="" type="checkbox"/>	35. Plan Shape <b>Rectangular</b>	
		24. Owner's Name & Address, if known <b>Gregory, John A. 3862 Charlotte, KCMO 64109</b>	36. Changes (Explain in #42) Addition <input type="checkbox"/> Altered <input type="checkbox"/> Moved <input type="checkbox"/>	
9. Coordinates Lat <b>C. 15/363190/4324000</b> Long <b>D. 15/363250/4324810</b>		25. Open to Public? Yes <input type="checkbox"/> No <input checked="" type="checkbox"/>	37. Condition Interior <b>Unknown</b> Exterior <b>Good</b>	
10. Site <input type="checkbox"/> Building <input checked="" type="checkbox"/> Structure <input type="checkbox"/> Object <input type="checkbox"/>		26. Local Contact Person or Organization <b>Historic Kansas City Foundation</b>	38. Preservation Underway? Yes <input type="checkbox"/> No <input checked="" type="checkbox"/>	
11. On National Register? Yes <input type="checkbox"/> No <input checked="" type="checkbox"/>		27. Other Surveys in Which Included  <b>None</b>	39. Endangered? By What? Yes <input type="checkbox"/> No <input checked="" type="checkbox"/>	
12. Is It Eligible? Yes <input type="checkbox"/> No <input type="checkbox"/>			40. Visible from Public Road? Yes <input checked="" type="checkbox"/> No <input type="checkbox"/>	
13. Part of Estab. Hist. Dist.? Yes <input type="checkbox"/> No <input checked="" type="checkbox"/>			41. Distance from and Frontage on Road <b>Approx</b>	
14. District Potent'l? Yes <input type="checkbox"/> No <input type="checkbox"/>				
15. Name of Established District				
42. Further Description of Important Features  Front porch has a balcony with railing made of weatherboard. This house is lower and wider than most "Shirtwaist" houses.				
43. History and Significance  Contributes to character of neighborhood.				
44. Description of Environment and Outbuildings				
45. Sources of Information <b>Site visit. Kansas City Building Permit #22147 Kansas City Water Permit #35673</b>				
46. Prepared by <b>Joan Michalak</b>				
47. Organization <b>Historic Kansas City Foundation</b>				
48. Date <b>8/31/78</b> 49. Revision Date(s)				








210

Office of Historic Preservation, P.O. Box 176, Jefferson City, Missouri 65101

## HISTORIC INVENTORY

JA-05-017-188

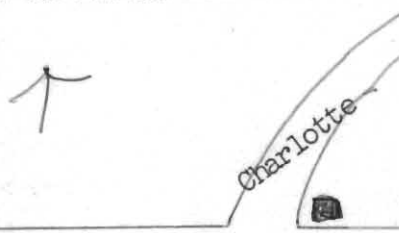
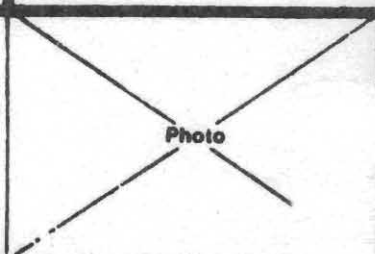
1 No		4 Present Name(s) Residence 3866 Charlotte Street		1 No
2 County Jackson		5 Other Name(s)		
3 Location of Negatives Historic Kansas City Foundation				
6 Specific Location 3866 Charlotte Street		16 Thematic Category Architecture		2 County Jackson
7 City or Town If Rural, Township & Vicinity Kansas City, Missouri		17 Date(s) or Period 1908		
8 Site Plan with North Arrow 		18 Style or Design Vernacular		
		19 Architect or Engineer		4 Present Name(s) Residence 3866 Charlotte Street
		20 Contractor or Builder		
		21 Original Use, if apparent Residence		
		22 Present Use Residence=		28 No. of Stories 2 1/2
		23 Ownership Public <input type="checkbox"/> Private <input checked="" type="checkbox"/>		
		24 Owner's Name & Address, if known Denham, Roy John & Iris Patricia 4340 Rockhill Rd. KCMO 64110		
9 Coordinates Lat C. 15/363190/4324000 Long D. 15/363250/4324810		25 Open to Public? Yes <input type="checkbox"/> No <input checked="" type="checkbox"/>		29 Basement? Yes <input checked="" type="checkbox"/> No <input type="checkbox"/>
10 Site <input type="checkbox"/> Building <input checked="" type="checkbox"/> Structure <input type="checkbox"/> Object <input type="checkbox"/>		26 Local Contact Person or Organization Historic Kansas City Foundation		30 Foundation Material Stone
11 On National Register? Yes <input type="checkbox"/> No <input checked="" type="checkbox"/>		27 Other Surveys in Which Included None		31 Wall Construction Stone & Frame
12 Is It Eligible? Yes <input type="checkbox"/> No <input type="checkbox"/>				32 Roof Type & Material Hip; Comp. Shingles
13 Part of Estab Hist Dist? Yes <input type="checkbox"/> No <input checked="" type="checkbox"/>				33 No. of Bays Front 2 Side 3
14 District Potent'l? Yes <input type="checkbox"/> No <input type="checkbox"/>				34 Wall Treatment Stucco and Stone
15 Name of Established District				35 Plan Shape Rect.
42 Further Description of Important Features Projecting Bay on second story with its own gable and two gothic arched windows under peak.				36 Changes (Explain in #42) Addition <input type="checkbox"/> Altered <input type="checkbox"/> Moved <input type="checkbox"/>
43 History and Significance Interesting variation on "Shirtwaist" house.				37 Condition Interior Unknown Exterior Good
44 Description of Environment and Outbuildings				38 Preservation Underway? Yes <input type="checkbox"/> No <input checked="" type="checkbox"/>
45 Sources of Information Site visit. Kansas City Building Permit #22171 Kansas City Water Permit #35467		46 Prepared by Joan Michalak		39 Endangered? By What? Yes <input type="checkbox"/> No <input checked="" type="checkbox"/>
		47 Organization Historic Kansas City Foundation		40 Visible from Public Road? Yes <input checked="" type="checkbox"/> No <input type="checkbox"/>
		48 Date 8/31/78		41 Distance from and Frontage on Road Approx
		49 Revision Date(s)		





# HISTORIC INVENTORY

JA-AS-017-189

<b>1 No</b> <b>2 County</b> Jackson <b>3 Location of Negatives</b> Historic K.C. Foundation		<b>4 Present Name(s)</b> Residence, 3869 Charlotte Street <b>5 Other Name(s)</b> Eli T. Browning Residence		1 No
<b>6 Specific Location</b>  3869 Charlotte <b>7 City or Town</b> <b>8 Rural, Township &amp; Vicinity</b> Kansas City, Missouri		<b>16 Thematic Category</b> Architecture <b>17 Date(s) or Period</b> 1908 <b>18 Style or Design</b> Vernacular <b>19 Architect or Engineer</b> S. R. Frink <b>20 Contractor or Builder</b> C. L. Brown <b>21 Original Use, if apparent</b> Residence <b>22 Present Use</b> Residence <b>23 Ownership</b> Public <input type="checkbox"/> Private <input checked="" type="checkbox"/>		2 County
 East 39th Street		<b>28. No. of Stories</b> 2 1/2 <b>29. Basement?</b> Yes <input checked="" type="checkbox"/> No <input type="checkbox"/> <b>30. Foundation Material</b> Cut Stone <b>31. Wall Construction</b> Frame & Brick <b>32. Roof Type &amp; Material</b> Gable, Comp. Shingles <b>33. No. of Bays</b> Front 4    Side 2 <b>34. Wall Treatment</b> Painted Clapboard <b>35. Plan Shape</b> Rect. <b>36. Changes</b> Addition <input type="checkbox"/> Alteration <input type="checkbox"/> Moved <input type="checkbox"/> (Explain in #42) <b>37. Condition</b> Interior Unknown    Exterior Good <b>38. Preservation Underway?</b> Yes <input type="checkbox"/> No <input checked="" type="checkbox"/> <b>39. Endangered? By What?</b> Yes <input type="checkbox"/> No <input checked="" type="checkbox"/> <b>40. Visible from Public Road?</b> Yes <input checked="" type="checkbox"/> No <input type="checkbox"/> <b>41. Distance from and Frontage on Road</b>		4 Present Name(s)
<b>9 Coordinates</b> UTM Lat _____ Long _____ <b>10</b> Site Building <input checked="" type="checkbox"/> Structure Object <input type="checkbox"/> <b>11 On National Register?</b> Yes <input type="checkbox"/> No <input type="checkbox"/> <b>12 Is It Eligible?</b> Yes <input type="checkbox"/> No <input type="checkbox"/> <b>13 Part of Estab. Hist. Dist.?</b> Yes <input type="checkbox"/> No <input type="checkbox"/> <b>14. District Potent'l?</b> Yes <input type="checkbox"/> No <input type="checkbox"/> <b>15 Name of Established District</b>		HILL RICHARD F & CHARLOTTE M 3869 CHARLOTTE KANSAS CITY MO 64109 Public?                      Yes <input type="checkbox"/> No <input checked="" type="checkbox"/> <b>26. Local Contact Person or Organization</b> Historic K.C. Foundation <b>27. Other Surveys in Which Included</b> None		5 Other Name(s)
<b>42 Further Description of Important Features</b>  Brick lower story; clapboard second story, shingled gable ends. Gabled porch across front. Tall window flanked by two shorter ones in gable.				Eli T. Browning Residence
<b>43 History and Significance</b>  Example of the locally popular "shirtwaist style" home; contributes to the overall integrity of this neighborhood.				
<b>44 Description of Environment and Outbuildings</b>  				
<b>45 Sources of Information</b> Site Visit Kansas City Water Permit #36114 Kansas City Building Permit #22347 1910 Kansas City Directory, p. 294			<b>46. Prepared by</b> Milton F. Perry <b>47. Organization</b> Historic K.C. Foundation <b>48. Date</b> <b>49 Revision Date(s)</b> 7/30/77    8/31/78	






211

Office of Historic Preservation, P.O. Box 176, Jefferson City, Missouri 65101

## HISTORIC INVENTORY

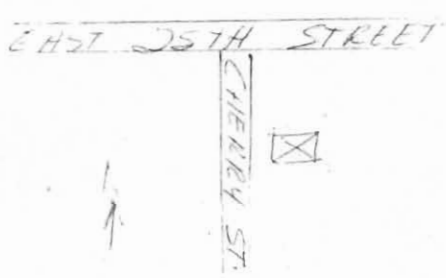
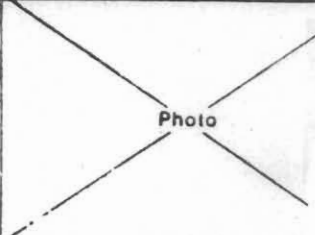
JA-PS-017-190

1 No		4. Present Name(s) Residence, 3870 Charlotte Street		1 No	
2 County Jackson		5. Other Name(s)		2. County Jackson	
3 Location of Negatives Historic Kansas City Foundation				4. Present Name(s) Residence, 3870 Charlotte St.	
6 Specific Location 3870 Charlotte Street		16. Thematic Category Architecture		28. No. of Stories 2 1/2	
7 City or Town If Rural, Township & Vicinity Kansas City, Missouri		17 Date(s) or Period 1907		29. Basement? Yes <input checked="" type="checkbox"/> No <input type="checkbox"/>	
8 Site Plan with North Arrow 		18 Style or Design Half Timber		30. Foundation Material Brick	
		19 Architect or Engineer		31. Wall Construction Brick & Frame	
		20. Contractor or Builder		32. Roof Type & Material Gable; Comp. Shingles	
		21. Original Use, if apparent Residence		33. No. of Bays Front 3 Side 2	
		22 Present Use Residence		34. Wall Treatment Brick & Painted Stucco	
		23. Ownership Public <input type="checkbox"/> Private <input checked="" type="checkbox"/>		35. Plan Shape Rect.	
(UTM) A. 15/363990/4324780 B. 15/363980/4324000		24. Owner's Name & Address, if known Tek Inc. 5316 Oak St. Kansas City, Mo. 64110		36. Changes (Explain in #42) Addition <input type="checkbox"/> Altered <input type="checkbox"/> Moved <input type="checkbox"/>	
9 Coordinates Lat C. 15/363190/4324000 Long D. 15/363250/4324810		25. Open to Public? Yes <input type="checkbox"/> No <input checked="" type="checkbox"/>		37. Condition Interior Unknown Exterior Good	
10 Site <input type="checkbox"/> Structure <input type="checkbox"/> Building <input checked="" type="checkbox"/> Object <input type="checkbox"/>		26. Local Contact Person or Organization Historic Kansas City Foundation		38. Preservation Underway? Yes <input type="checkbox"/> No <input checked="" type="checkbox"/>	
11. On National Register? Yes <input type="checkbox"/> No <input checked="" type="checkbox"/>		27. Other Surveys in Which Included None		39. Endangered? By What? Yes <input type="checkbox"/> No <input checked="" type="checkbox"/>	
12 Is It Eligible? Yes <input type="checkbox"/> No <input type="checkbox"/>				40. Visible from Public Road? Yes <input checked="" type="checkbox"/> No <input type="checkbox"/>	
13 Part of Estab. Hist. Dist.? Yes <input type="checkbox"/> No <input checked="" type="checkbox"/>				41. Distance from and Frontage on Road Approx	
14. District Potent'l? Yes <input type="checkbox"/> No <input type="checkbox"/>					
15 Name of Established District					
42. Further Description of Important Features  At corner of East 39th & Charlotte Streets; faces Charlotte, center bay projects over front entranceway; flanking porches.					
43. History and Significance  This house contributes to the overall architectural quality of the historic district.					
44. Description of Environment and Outbuildings					
45. Sources of Information Site visit. Kansas City Water Permit #33498 Kansas City Building Permit #21808				46. Prepared by Milton F. Perry	
				47. Organization Historic Kansas City Foundation	
				48. Date 7/31/77	
				49. Revision Date(s) 8/31/78	



## HISTORIC INVENTORY

JA-AS-017-191

1 No		4 Present Name(s) Residence, 2517 Cherry Street		1 No	
2 County Jackson		5 Other Name(s)		2 County Jackson	
3 Location of Negatives Historic KC Foundation				4 Present Name(s) Residence, 2517 Cherry Street	
6 Specific Location 2517 Cherry Street		16 Thematic Category Architecture		28 No. of Stories 2 1/2	
7 City or Town If Rural, Township & Vicinity Kansas City, Missouri		17 Date(s) or Period 1908		29 Basement? Yes <input checked="" type="checkbox"/> No	
8 Site Plan with North Arrow 		18 Style or Design Queen Anne		30 Foundation Material Stone	
		19 Architect or Engineer		31 Wall Construction Frame/brick	
		20 Contractor or Builder		32 Roof Type & Material gable/shingle	
		21 Original Use, if apparent Residence		33 No. of Bays Front 2 Side 3	
		22 Present Use Residence		34 Wall Treatment asbestos shingles	
		23 Ownership Public <input type="checkbox"/> Private <input type="checkbox"/>		35 Plan Shape rectangle	
		24 Owner's Name & Address, if known		36 Changes (Explain in #42) Addition <input type="checkbox"/> Altered <input type="checkbox"/> Moved <input type="checkbox"/>	
UTM A15/364129/4327269 B15/364015/4324770 C15/362840/4324840 D15/363015/43274105		25 Open to Public? Yes <input type="checkbox"/> No <input type="checkbox"/>		37 Condition Interior <input type="checkbox"/> Exterior <input type="checkbox"/>	
10 Site Building <input checked="" type="checkbox"/> Structure Object <input type="checkbox"/>		26 Local Contact Person or Organization		38 Preservation Underway? Yes <input type="checkbox"/> No <input type="checkbox"/>	
11 On National Register? Yes <input type="checkbox"/> No <input checked="" type="checkbox"/>		27 Other Surveys in Which Included None		39 Endangered? By What? Yes <input type="checkbox"/> No <input type="checkbox"/>	
12 Is It Eligible? Yes <input type="checkbox"/> No <input type="checkbox"/>				40 Visible from Public Road? Yes <input type="checkbox"/> No <input type="checkbox"/>	
13 Part of Estab Hist Dist? Yes <input type="checkbox"/> No <input checked="" type="checkbox"/>				41 Distance from and Frontage on Road 15' x 25'	
14 District Potent'l? Yes <input type="checkbox"/> No <input type="checkbox"/>					
15 Name of Established District					
42 Further Description of Important Features One of three similar houses in this block. Projecting 3-window, 2 story bay, front. Stone porch across front.				Photo 	
43 History and Significance Well executed, uncommon design for the survey area, a neighborhood suffering a decline.					
44 Description of Environment and Outbuildings Small yard with trees.					
45 Sources of Information Site visit. Kansas City water permit 36493		46 Prepared by Milton F. Perry		47 Organization HKCF	
		48 Date 6/19/78		49 Revision Date(s)	





## HISTORIC INVENTORY


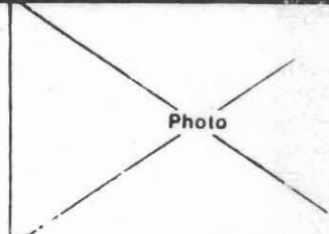
JA-AS-017-192

1 No		4 Present Name(s) Residence 2521 Cherry Street		1 No	
2 County Jackson		5 Other Name(s)		2 County Jackson	
3 Location of Negatives Historic KC Foundation				4 Present Name(s) Residence, 2521 Cherry Street	
6 Specific Location 2521 Cherry Street		16 Thematic Category Architecture		28 No. of Stories 2 1/2	
7 City or Town If Rural, Township & Vicinity Kansas City, Missouri		17 Date(s) or Period 1908		29 Basement? Yes <input checked="" type="checkbox"/> No	
8 Site Plan with North Arrow  EAST 25TH STREET N ↑ CHERRY ST X		18 Style or Design Queen Anne		30 Foundation Material Stone	
		19 Architect or Engineer		31 Wall Construction Brick/wood	
		20 Contractor or Builder		32 Roof Type & Material Gable/ comp shingle	
		21 Original Use, if apparent Residence		33 No. of Bays Front 2 Side 3	
		22 Present Use Residence		34 Wall Treatment Asbestos shingles	
		23 Ownership Public <input type="checkbox"/> Private <input checked="" type="checkbox"/>		35 Plan Shape Rectangle	
		24 Owner's Name & Address, if known		36 Changes (Explain in #42) Addition <input type="checkbox"/> Altered <input type="checkbox"/> Moved <input type="checkbox"/>	
UTM A15/364129/4327269 B15/364015/4324770 C15/362840/4324840 D15/363015/4327410		25 Open to Public? Yes <input type="checkbox"/> No <input checked="" type="checkbox"/>		37 Condition Interior <input type="checkbox"/> Exterior <input type="checkbox"/>	
10 Site Building <input checked="" type="checkbox"/> Structure <input type="checkbox"/> Object <input type="checkbox"/>		26 Local Contact Person or Organization HKCF		38 Preservation Underway? Yes <input type="checkbox"/> No	
11 On National Register? Yes <input type="checkbox"/> No <input checked="" type="checkbox"/>		27 Other Surveys in Which Included None		39 Endangered? By What? Yes <input type="checkbox"/> No	
12 Is It Eligible? Yes <input type="checkbox"/> No <input type="checkbox"/>				40 Visible from Public Road? Yes <input type="checkbox"/> No	
13 Part of Estab Hist Dist? Yes <input type="checkbox"/> No <input checked="" type="checkbox"/>				41 Distance from and Frontage on Road 15' x 25'	
14 District Potent'l? Yes <input type="checkbox"/> No <input type="checkbox"/>					
15 Name of Established District					
42 Further Description of Important Features One of three similar houses in a row. Three window, 2 story bay, front. Brick porch across front. Entrance north side.				5 Other Name(s) Photo	
43 History and Significance A well executed uncommon design for this neighborhood, a neighborhood suffering a decline.					
44 Description of Environment and Outbuildings Small front yard with trees.					
45 Sources of Information Site visit Kansas City Water Permit 35083		46 Prepared by Milton E. Perry			
		47 Organization HKCF			
		48 Date 6/18/78		49 Revision Date(s)	



## HISTORIC INVENTORY

JA-AS-017-193

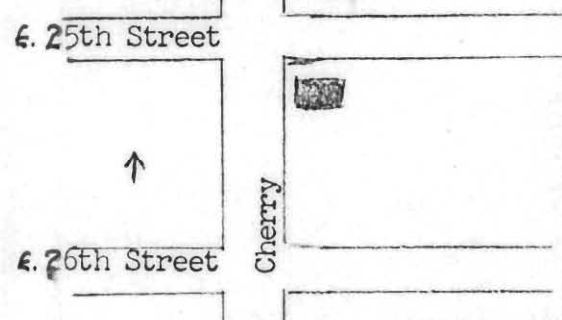
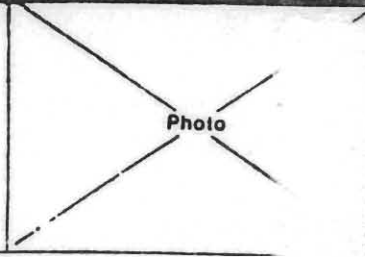
1 No		4 Present Name(s) "Abbie" Apartments		1 No
2 County Jackson		5 Other Name(s)		
3 Location of Negatives Historic KC Foundation				
6 Specific Location 2523-25 Cherry Street		16 Thematic Category Architecture	28. No. of Stories 3	2 County Jackson
		17 Date(s) or Period 1907	29. Basement? Yes <input checked="" type="checkbox"/> No	
7 City or Town If Rural, Township & Vicinity Kansas City, Missouri		18 Style or Design Vernacular	30. Foundation Material Stone	
8 Site Plan with North Arrow 		19 Architect or Engineer	31. Wall Construction Brick	4 Present Name(s) "Abbie" apartments
		20 Contractor or Builder	32. Roof Type & Material Flat	
		21. Original Use, if apparent Apartments	33. No. of Bays Front 3 Side 3	
		22. Present Use Apartments	34. Wall Treatment Natural	5 Other Name(s)
		23 Ownership Public <input type="checkbox"/> Private <input checked="" type="checkbox"/>	35. Plan Shape Square	
		24. Owner's Name & Address, if known	36. Changes (Explain in #42) Addition <input type="checkbox"/> Altered <input type="checkbox"/> Moved <input type="checkbox"/>	
UTM A15/364129/4327269 B15/364015/4324770 C15/362840/4324840 D15/363015/4327410		26 Local Contact Person or Organization	37. Condition Interior _____ Exterior _____	
10 Site Building <input checked="" type="checkbox"/> Structure <input type="checkbox"/> Object <input type="checkbox"/>		27. Other Surveys in Which Included None	38. Preservation Underway? Yes <input type="checkbox"/> No <input checked="" type="checkbox"/>	
11 On National Register? Yes <input type="checkbox"/> No <input checked="" type="checkbox"/>	12 Is II Eligible? Yes <input type="checkbox"/> No <input checked="" type="checkbox"/>		39. Endangered? By What? Yes <input type="checkbox"/> No <input checked="" type="checkbox"/>	
13 Part of Estab Hist Dist? Yes <input type="checkbox"/> No <input checked="" type="checkbox"/>	14. District Potent'l? Yes <input type="checkbox"/> No <input checked="" type="checkbox"/>		40. Visible from Public Road? Yes <input type="checkbox"/> No <input checked="" type="checkbox"/>	
15 Name of Established District			41. Distance from and Frontage on Road 15' x 45'	
42 Further Description of Important Features Brick quoins, Greek Doric columns, 2nd & 3rd Stories; Square brick columns, lower floor.				
43 History and Significance An excellent example of a locally popular apartment design with many decorative features.				
44 Description of Environment and Outbuildings On a tree shaded street in a neighborhood suffering deterioration. Frame garage in rear.				
45 Sources of Information Site visit. Kansas City Water Permit 33532, 33533			46. Prepared by Milton F. Perry	
			47. Organization HKCF	
			48. Date. 6/19/78	
			49 Revision Date(s)	





Office of Historic Preservation, P.O. Box 176, Jefferson City, Missouri 65101  
**HISTORIC INVENTORY**

JA-AS-017-194

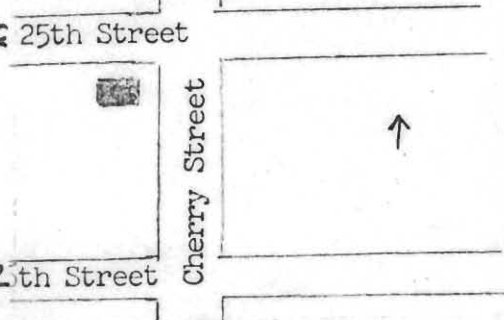
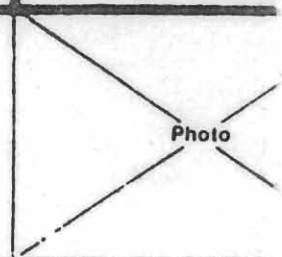
No. County <b>Jackson</b> Location of Negatives <b>HKCF</b> Specific Location <b>2539-41 Cherry Street</b> City or Town If Rural, Township & Vicinity <b>Kansas City, Missouri</b> Site Plan with North Arrow 		4 Present Name(s) <b>Apartment 2539-41 Cherry Street</b> 5 Other Name(s) 		1 No
16 Thematic Category <b>Architecture</b> 17 Date(s) or Period <b>1908</b> 18 Style or Design <b>Vernacular</b> 19 Architect or Engineer 		28 No. of Stories <b>3</b> 29 Basement? Yes <input checked="" type="checkbox"/> No <input type="checkbox"/> 30 Foundation Material <b>Stone</b> 31 Wall Construction <b>Brick</b> 32 Roof Type & Material <b>Flat</b> 33 No. of Bays Front <b>3</b> Side <b>3</b> 34 Wall Treatment <b>Natural</b> 35 Plan Shape <b>Square</b> 36 Changes (Explain in #42) Addition: <input type="checkbox"/> Altered: <input type="checkbox"/> Moved: <input type="checkbox"/> 37 Condition Interior: <input type="checkbox"/> Exterior: <input type="checkbox"/> 38 Preservation Underway? Yes <input type="checkbox"/> No <input type="checkbox"/> 39 Endangered? By What? Yes <input type="checkbox"/> No <input checked="" type="checkbox"/> 40 Visible from Public Road? Yes <input checked="" type="checkbox"/> No <input type="checkbox"/> 41 Distance from and Frontage on Road <b>15' x 60'</b>		
20 Contractor or Builder 21 Original Use, if apparent <b>Apartments</b> 22 Present Use <b>Apartments</b> 23 Ownership Public <input type="checkbox"/> Private <input checked="" type="checkbox"/> 24 Owner's Name & Address, if known 		25 Open to Public? Yes <input type="checkbox"/> No <input checked="" type="checkbox"/> 26 Local Contact Person or Organization <b>Historic K. C. Foundation</b> 27 Other Surveys in Which Included <b>None</b>		4 Present Name(s) <b>Apartment, 2539-41 Cherry Street</b>
UTM <b>A15/364129/4327269 B15/364015/4324770</b> <b>C15/362840/4324840 D15/363015/4327410</b> Site Building <input checked="" type="checkbox"/> Structure <input type="checkbox"/> Object <input type="checkbox"/> On National Register? Yes <input type="checkbox"/> No <input checked="" type="checkbox"/> Part of Estab. Hist. Dist.? Yes <input type="checkbox"/> No <input checked="" type="checkbox"/> 12 Is It Eligible? Yes <input type="checkbox"/> No <input type="checkbox"/> 14 District Potent'l? Yes <input type="checkbox"/> No <input type="checkbox"/> 3 Name of Established District 		2 Further Description of Important Features <b>Three story brick apartment, square brick columns; white stone quoins and lintels; decorated parapet.</b>		
1 History and Significance <b>A departure from the locally popular "colonnade" type apartments of the period.</b>		Photo 		
Description of Environment and Outbuildings 		46 Prepared by <b>Milton Perry</b> 47 Organization <b>HKCF</b> 48 Date <b>3/31/78</b> 49 Revision Date(s) 		
Sources of Information <b>Site visit</b> <b>Kansas City Water Permit 37026</b>				





Office of Historic Preservation, P.O. Box 176, Jefferson City, Missouri 65101  
**HISTORIC INVENTORY**

JA-AS-017-195

No		4 Present Name(s) Apartment, 2542-42A Cherry Street		1 No
County Jackson		5 Other Name(s)		
Location of Negatives HKCF				
Specific Location 2542 - 42A Cherry Street		16. Thematic Category Architecture		2 County Jackson
City or Town If Rural, Township & Vicinity Kansas City, Mo.		17 Date(s) or Period 1910		
		18 Style or Design Vernacular		
Site Plan with North Arrow 		19 Architect or Engineer		
		20 Contractor or Builder		
21. Original Use, if apparent Apartments		28. No. of Stories 2		
		29. Basement? Yes <input checked="" type="checkbox"/> No <input type="checkbox"/>		
22 Present Use Apartments		30. Foundation Material Stone		
		31. Wall Construction Brick		
23 Ownership Public <input type="checkbox"/> Private <input checked="" type="checkbox"/>		32. Roof Type & Material Flat		
		33. No. of Bays Front 3 Side 3		
24. Owner's Name & Address, if known		34. Wall Treatment Natural		
		35. Plan Shape Rectangular		
25. Open to Public? Yes <input type="checkbox"/> No <input checked="" type="checkbox"/>		36. Changes (Explain in #42) Addition <input type="checkbox"/> Altered <input type="checkbox"/> Moved <input type="checkbox"/>		
		37. Condition Interior <input type="checkbox"/> Exterior <input type="checkbox"/>		
26. Local Contact Person or Organization HKCF		38. Preservation Underway? Yes <input type="checkbox"/> No <input checked="" type="checkbox"/>		
		39. Endangered? By What? Yes <input type="checkbox"/> No <input checked="" type="checkbox"/>		
27. Other Surveys in Which Included None		40. Visible from Public Road? Yes <input checked="" type="checkbox"/> No <input type="checkbox"/>		
		41. Distance from and Frontage on Road 15' x 30'		
Further Description of Important Features Gable pediment porch, square brick columns; Entrances side by side at northeast corner.				4 Present Name(s) Apartments, 2542-42A Cherry Street
History and Significance A 2-apartment "flat"; The placement of the entrance doors gives an out of balance appearance.				
Description of Environment and Outbuildings Stone retaining wall with molded concrete walk decorations				
Sources of Information Site visit Kansas City water permit 43441		46. Prepared by Milton Perry		5 Other Name(s)
		47. Organization HKCF		
		48. Date 3/31/78 49. Revision		




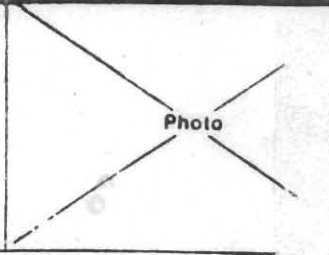


2542

2542A

## HISTORIC INVENTORY

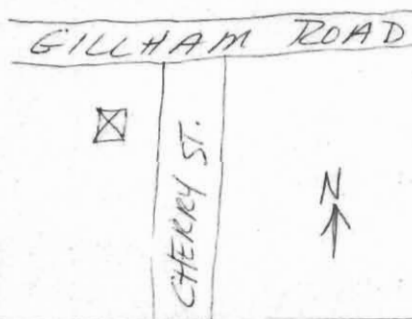
JA-AS-017-196

1 No		4 Present Name(s) Apartment, 2544-46 Cherry Street		1 No	
2 County Jackson		5 Other Name(s)		2 County Jackson	
3 Location of Negatives Historic KC Foundation				4 Present Name(s) Apartment, 2544-46 Cherry Street	
6 Specific Location 2544 -46 Cherry		16 Thematic Category Architecture		28 No of Stories 2	
7 City or Town If Rural, Township & Vicinity Kansas City, Missouri		17 Date(s) or Period 1910		29 Basement? Yes <input checked="" type="checkbox"/> No	
8 Site Plan with North Arrow 		18 Style or Design Vernacular		30 Foundation Material Stone	
		19 Architect or Engineer		31 Wall Construction Brick	
		20 Contractor or Builder		32 Roof Type & Material Flat	
		21 Original Use, if apparent Apartment		33 No. of Bays Front 3 Side 4	
		22 Present Use Apartment		34 Wall Treatment Natural	
		23 Ownership Public <input type="checkbox"/> Private <input type="checkbox"/>		35 Plan Shape Rectangle	
		24 Owner's Name & Address, if known		36 Changes (Explain in #42) Addition <input type="checkbox"/> Altered <input type="checkbox"/> Moved <input type="checkbox"/>	
				37 Condition Interior <input type="checkbox"/> Exterior <input type="checkbox"/>	
A15/364129/4327269 B15/364015/4324770 C15/362840/4324840 D15/363015/4327410		25 Open to Public? Yes <input type="checkbox"/> No <input type="checkbox"/>		38 Preservation Underway? Yes <input type="checkbox"/> No <input type="checkbox"/>	
10 Site Building Structure Object		26 Local Contact Person or Organization HKCF		39 Endangered? By What? Yes <input type="checkbox"/> No <input type="checkbox"/>	
11 On National Register? Yes <input type="checkbox"/> No <input type="checkbox"/>		27 Other Surveys in Which Included None		40 Visible from Public Road? Yes <input type="checkbox"/> No <input type="checkbox"/>	
12 Is It Eligible? Yes <input type="checkbox"/> No <input type="checkbox"/>				41 Distance from and Frontage on Road 15 x 25	
13 Part of Estab Hist Dist? Yes <input type="checkbox"/> No <input type="checkbox"/>					
14 District Potent'l? Yes <input type="checkbox"/> No <input type="checkbox"/>					
15 Name of Established District					
42 Further Description of Important Features Decorative tile porch roof and elaborate cornice				5 Other Name(s) 	
43 History and Significance A two apartment "flat". Placement of entrance doors in the apartment corner gives an out of balance appearance.					
44 Description of Environment and Outbuildings Stone retaining wall.					
45 Sources of Information Site visit. Kansas City Water Permit 43593				46 Prepared by Milton F. Perry	
				47 Organization HKCF	
				48 Date 6/20/78	
				49 Revision Date(s)	



## HISTORIC INVENTORY

JA-AS-017-197

1 No		4 Present Name(s) Residence, 3408 Cherry Street		1 No	
2 County Jackson		5 Other Name(s) Josephine Simpson Residence		2 County Jackson	
3 Location of Negatives Historic KC Foundation				4 Present Name(s) Residence, 3408 Cherry St.	
6 Specific Location 3408 Cherry Street		16. Thematic Category Architecture		28. No. of Stories 1 1/2	
7 City or Town If Rural, Township & Vicinity Kansas City, Missouri		17 Date(s) or Period 1912		29. Basement? Yes <input checked="" type="checkbox"/> No	
8 Site Plan with North Arrow 		18 Style or Design Vernacular		30. Foundation Material Stone	
		19. Architect or Engineer		31. Wall Construction Stucco	
		20 Contractor or Builder		32. Roof Type & Material Gable/comp shingle	
		21. Original Use, if apparent Residence		33. No. of Bays Front 3 Side 3	
		22 Present Use Residence		34. Wall Treatment Painted	
		23 Ownership Public <input type="checkbox"/> Private <input checked="" type="checkbox"/>		35. Plan Shape Rectangle	
		24. Owner's Name & Address, if known		36. Changes (Explain in #42) Addition <input type="checkbox"/> Altered <input type="checkbox"/> Moved <input type="checkbox"/>	
A15/364129/4327269 B15/364015/4324770 C15/362840/4324840 D15/363015/4327410		25. Open to Public? Yes <input type="checkbox"/> No <input checked="" type="checkbox"/>		37. Condition Interior <input type="checkbox"/> Exterior <input type="checkbox"/>	
10 Site: Building <input checked="" type="checkbox"/> Structure: Object <input type="checkbox"/>		26. Local Contact Person or Organization HKCF		38. Preservation Underway? Yes <input type="checkbox"/> No <input checked="" type="checkbox"/>	
11 On National Register? Yes <input type="checkbox"/> No <input checked="" type="checkbox"/>		27. Other Surveys in Which Included None		39. Endangered? By What? Yes <input type="checkbox"/> No <input checked="" type="checkbox"/>	
12 Is it Eligible? Yes <input type="checkbox"/> No <input type="checkbox"/>				40. Visible from Public Road? Yes <input checked="" type="checkbox"/> No <input type="checkbox"/>	
13 Part of Estab. Hist. Dist.? Yes <input type="checkbox"/> No <input checked="" type="checkbox"/>				41. Distance from and Frontage on Road 15 x 20	
14. District Potent'l? Yes <input type="checkbox"/> No <input type="checkbox"/>				42 Further Description of Important Features Stone porch beneath front roof slope; brick chimney.	
15 Name of Established District				43 History and Significance House one of a cluster of structures of related design in the survey area. Josephine and Jerome Simpson shared the residence.	
				44 Description of Environment and Outbuildings Level lot, landscaped.	
				45 Sources of Information Site visit. Kansas City Water Permit 47691 Kansas City Building permit 28268 1913 Kansas City Directory, 1601	
				46. Prepared by Milton F. Perry	
				47. Organization HKCF	
				48. Date 6/20/78	
				49. Revision Date(s)	

2 County

4 Present Name(s)

5 Other Name(s)





## HISTORIC INVENTORY

JA-AS-617-198

1 No		4 Present Name(s)		1 No	
2 County Jackson		Residence, 3414 Cherry Street		2 County Jackson	
3 Location of Negatives Historic KC Foundation		5 Other Name(s)		4 Present Name(s) Residence, 3414 Cherry Street	
6 Specific Location 3414 Cherry Street		16 Thematic Category Architecture		28 No. of Stories 2 1/2	
7 City or Town If Rural, Township & Vicinity Kansas City, Missouri		17 Date(s) or Period 1912		29. Basement? Yes <input checked="" type="checkbox"/> No	
8 Site Plan with North Arrow		18 Style or Design Vernacular		30. Foundation Material Stone	
UTM A15/364129/4327269 B15/364015/4324770 C15/362840/4324840 D15/363015/4327410		19. Architect or Engineer C.A. Eason		31. Wall Construction Stone/stucco	
10 Site Building <input checked="" type="checkbox"/> Structure Object <input type="checkbox"/>		20 Contractor or Builder C.A. Eason		32. Roof Type & Material Gable/comp shingle	
11 On National Register? Yes <input type="checkbox"/> No <input checked="" type="checkbox"/>		21. Original Use, if apparent Residence		33. No. of Bays Front 3 Side 3	
12 Is It Eligible? Yes <input type="checkbox"/> No <input checked="" type="checkbox"/>		22 Present Use Residence		34. Wall Treatment Natural/painted	
13 Part of Estab Hist Dist? Yes <input type="checkbox"/> No <input checked="" type="checkbox"/>		23 Ownership Public <input type="checkbox"/> Private <input checked="" type="checkbox"/>		35. Plan Shape Rectangle	
14 District Potent? Yes <input type="checkbox"/> No <input checked="" type="checkbox"/>		24 Owner's Name & Address, if known		36. Changes (Explain in #42) Addition <input type="checkbox"/> Altered <input type="checkbox"/> Moved <input type="checkbox"/>	
15 Name of Established District		25 Open to Public? Yes <input type="checkbox"/> No <input checked="" type="checkbox"/>		37. Condition Interior <input type="checkbox"/> Exterior <input type="checkbox"/>	
42 Further Description of Important Features Stone porch across front; dormers, side roof slopes.		26 Local Contact Person or Organization HKCF		38. Preservation Underway? Yes <input type="checkbox"/> No <input checked="" type="checkbox"/>	
43 History and Significance Alpine elements incorporated in design.		27. Other Surveys in Which Included None		39. Endangered? By What? Yes <input type="checkbox"/> No <input checked="" type="checkbox"/>	
44 Description of Environment and Outbuildings Level lot.		40. Visible from Public Road? Yes <input type="checkbox"/> No <input checked="" type="checkbox"/>		41. Distance from and Frontage on Road 15 x 25	
45 Sources of Information Site visit. Kansas City Water Permit 48708 Kansas City Building Permit 30146		46. Prepared by Milton F. Perry		Photo	
		47. Organization HKCF			
		48. Date 6/20/78		49. Revision Date(s)	



## HISTORIC INVENTORY

JA-AS-017-199

1 No		4 Present Name(s)		1 No	
2 County Jackson		Residence, 3416 Cherry		2 County Jackson	
3 Location of Negatives Historic KC Foundation		5 Other Name(s)		4 Present Name(s) Residence, 3416 Cherry	
6 Specific Location 3416 Cherry		16 Thematic Category Architecture		28 No. of Stories 2 1/2	
7 City or Town II Rural, Township & Vicinity Kansas City, Missouri		17 Date(s) or Period 1909		29 Basement? Yes <input checked="" type="checkbox"/> No	
8 Site Plan with North Arrow		18 Style or Design Vernacular		30 Foundation Material Stone	
		19 Architect or Engineer		31 Wall Construction Stone/stucco	
		20 Contractor or Builder Butler Weaver Realty Co.		32 Roof Type & Material Gable/ comp shingle	
		21 Original Use, if apparent Residence		33 No. of Bays Front 2 Side 3	
		22 Present Use Residence		34 Wall Treatment Natural/painted	
		23 Ownership Public <input type="checkbox"/> Private <input checked="" type="checkbox"/>		35 Plan Shape Rectangle	
		24 Owner's Name & Address, if known		36 Changes (Explain in #42) Addition <input checked="" type="checkbox"/> Altered <input type="checkbox"/> Moved <input type="checkbox"/>	
A15/364129/4327269 B15/364015/4324770 C15/362840/4324840 D15/363015/4327410		25 Open to Public? Yes <input type="checkbox"/> No <input checked="" type="checkbox"/>		37 Condition Interior <input type="checkbox"/> Exterior <input type="checkbox"/>	
10 Site Building <input checked="" type="checkbox"/> Structure <input type="checkbox"/> Object <input type="checkbox"/>		26 Local Contact Person or Organization HKCF		38 Preservation Underway? Yes <input checked="" type="checkbox"/> No <input type="checkbox"/>	
11 On National Register? Yes <input type="checkbox"/> No <input checked="" type="checkbox"/>		27 Other Surveys in Which Included None		39 Endangered? By What? Yes <input type="checkbox"/> No <input checked="" type="checkbox"/>	
12 Is It Eligible? Yes <input type="checkbox"/> No <input type="checkbox"/>				40 Visible from Public Road? Yes <input checked="" type="checkbox"/> No <input type="checkbox"/>	
13 Part of Estab Hist Dist? Yes <input type="checkbox"/> No <input checked="" type="checkbox"/>				41 Distance from and Frontage on Road 15 x 30	
14 District Potent'l? Yes <input type="checkbox"/> No <input type="checkbox"/>					
15 Name of Established District					
42 Further Description of Important Features Stone chimney, front gable end; entrance, southeast corner, dormer, north roof slopes.					
43 History and Significance Well executed exterior use of timber, stucco and stone.					
44 Description of Environment and Outbuildings Level site.					
45 Sources of Information Site visit. Kansas City Water Permit 40138					
46 Prepared by Milton F. Perry					
47 Organization HKCF					
48 Date 49 Revision Date(s)					





## HISTORIC INVENTORY

JA-AS-017-200

1 No		4 Present Name(s)		1 No	
2 County Jackson		Residence, 3420 Cherry Street		2 County Jackson	
3 Location of Negatives Historic KC Foundation		5 Other Name(s) Frederick V. Dewitt Residence		4 Present Name(s) Residence, 3420 Cherry Street	
6 Specific Location 3420 Cherry Street		16 Thematic Category Architecture		28. No of Stories 1 1/2	
7 City or Town If Rural, Township & Vicinity Kansas City, Missouri		17 Date(s) or Period 1911		29. Basement? Yes <input checked="" type="checkbox"/> No	
8 Site Plan with North Arrow 		18 Style or Design Craftsman		30. Foundation Material Stone	
		19 Architect or Engineer		31. Wall Construction Stone/clapboard	
		20 Contractor or Builder Charles F. McPherson		32. Roof Type & Material Gable/ comp shingles	
		21. Original Use, if apparent Residence		33. No. of Bays Front 3 Side 3	
		22 Present Use Residence		34. Wall Treatment Natural/painted	
		23 Ownership Public <input type="checkbox"/> Private <input checked="" type="checkbox"/>		35. Plan Shape Rectangle	
		24. Owner's Name & Address, if known		36. Changes (Explain in #42) Addition <input type="checkbox"/> Altered <input type="checkbox"/> Moved <input type="checkbox"/>	
UTM A15/364129/4327269 B15/364015/4324770 C15/362840/4324840 D15/363015/4327410		25. Open to Public? Yes <input type="checkbox"/> No <input checked="" type="checkbox"/>		37. Condition Interior <input type="checkbox"/> Exterior <input type="checkbox"/>	
10 Site Building <input checked="" type="checkbox"/> Structure <input type="checkbox"/> Object <input type="checkbox"/>		26. Local Contact Person or Organization HKCF		38. Preservation Underway? Yes <input checked="" type="checkbox"/> No <input type="checkbox"/>	
11 On National Register? Yes <input type="checkbox"/> No <input checked="" type="checkbox"/>		27. Other Surveys in Which Included None		39. Endangered? By What? Yes <input type="checkbox"/> No <input checked="" type="checkbox"/>	
12 Is It Eligible? Yes <input type="checkbox"/> No <input type="checkbox"/>				40. Visible from Public Road? Yes <input checked="" type="checkbox"/> No <input type="checkbox"/>	
13 Part of Estab Hist Dist? Yes <input type="checkbox"/> No <input checked="" type="checkbox"/>				41. Distance from and Frontage on Road 15 x 25	
14 District Potent'l? Yes <input type="checkbox"/> No <input type="checkbox"/>				42 Further Description of Important Features Stone porch; double stone bays in front, horizontal window grouping, 2nd floor, front. Stone chimney, dormer connecting with front chimney.	
15 Name of Established District				43 History and Significance A uniquely designed house featuring excellent craftsmanship. Frederick V. Dewitt was bookkeeper for the Badger Lumber Company in Kansas City.	
				44 Description of Environment and Outbuildings Level lot, drive along north side, landscaped yard.	
				45 Sources of Information Site visit. Kansas City Building permit 45745 27048 Western Contractor, May 3, 1911, p. 81913 Kansas City Directory, 5120	
				46. Prepared by Milton F. Perry	
				47. Organization HKCF	
				48. Date 6/20/78	
				49 Revision Date(s)	

2 County  
Jackson4 Present Name(s)  
Residence, 3420 Cherry Street5 Other Name(s)  
Frederick V. Dewitt Residence



## HISTORIC INVENTORY

JA-AS-017-201

1 No		4 Present Name(s)		1 No	
2 County		Residence 3515 Cherry Street		2 County	
Jackson		5 Other Name(s)		Jackson	
3 Location of Negatives				4 Present Name(s)	
Historic Kansas City Foundation				Residence 3515 Cherry Street	
6 Specific Location		16 Thematic Category		28 No. of Stories	
3515 Cherry Street		Architecture		2 1/2	
7 City or Town If Rural, Township & Vicinity		17 Date(s) or Period		29 Basement?	
Kansas City, Missouri		1908		Yes <input checked="" type="checkbox"/> No <input type="checkbox"/>	
8 Site Plan with North Arrow		18 Style or Design		30 Foundation Material	
E. Armour Blvd		Vernacular		Cut Stone	
Cherry St.		19 Architect or Engineer		31 Wall Construction	
↑		C. E. Closser		Stone & Frame	
		20 Contractor or Builder		32 Roof Type & Material	
		George E. Hofman		Comp. Shingles	
		21 Original Use, if apparent		33 No. of Bays	
		Residence		Front 2 Side 3	
		22 Present Use		34 Wall Treatment	
		Residence		Painted Board	
		23 Ownership		35 Plan Shape Rectangular	
		Public <input type="checkbox"/> Private <input checked="" type="checkbox"/>			
(UTM) A. 15/363990/4324780		24 Owner's Name & Address, if known		36 Changes (Explain in #42)	
B. 15/363980/4324000		Baker, Robert Allen & Miller,		Addition <input type="checkbox"/> Altered <input type="checkbox"/> Moved <input type="checkbox"/>	
9 Coordinates		Minnie Laveta, 3315 Main KCMO		37 Condition	
UTM		64111		Interior Unknown	
C. 15/363190/4324000		25 Open to Public?		Exterior Good	
Lat Long		Yes <input type="checkbox"/> No <input checked="" type="checkbox"/>		38 Preservation Underway?	
D. 15/363250/4324810		Yes <input type="checkbox"/> No <input checked="" type="checkbox"/>		Yes <input type="checkbox"/> No <input checked="" type="checkbox"/>	
10 Site <input type="checkbox"/> Building <input checked="" type="checkbox"/>		26 Local Contact Person or Organization		39 Endangered? By What?	
Structure <input type="checkbox"/> Object <input type="checkbox"/>		Historic Kansas City Foundation		Yes <input type="checkbox"/> No <input checked="" type="checkbox"/>	
11 On National Register? Yes <input type="checkbox"/> No <input checked="" type="checkbox"/>		27 Other Surveys in Which Included		40 Visible from Public Road?	
12 Is It Eligible? Yes <input type="checkbox"/> No <input type="checkbox"/>		None		Yes <input checked="" type="checkbox"/> No <input type="checkbox"/>	
13 Part of Estab Hist. Dist.? Yes <input type="checkbox"/> No <input checked="" type="checkbox"/>				41 Distance from and Frontage on Road	
14 District Potent'l? Yes <input type="checkbox"/> No <input type="checkbox"/>				Approx	
15 Name of Established District					
42 Further Description of Important Features					
Projecting cornice with Bellcast roof, brackets under cornice. Projecting dormer on south roof; sleeping porch.					
43 History and Significance					
Example of vernacular "Shirt Waist" architecture.					
44 Description of Environment and Outbuildings					
45 Sources of Information					
Site visit. Kansas City Water Permit #37133 Kansas City Building Permit #22603					
46 Prepared by					
Joan Michalak					
47 Organization					
Historic Kansas City Foundation					
48 Date					
18/31/78					
49 Revision Date(s)					





59.

Office of Historic Preservation, P.O. Box 176, Jefferson City, Missouri 65101

**HISTORIC INVENTORY**

JA-AS-017-202

1 No		4 Present Name(s) 3516 Cherry Street		1 No
2 County Jackson		5 Other Name(s)		
3 Location of Negatives Historic Kansas City Foundation				
6 Specific Location 3516 Cherry Street		16 Thematic Category Architecture		2 County Jackson
7 City or Town If Rural, Township & Vicinity Kansas City, Missouri		17 Date(s) or Period 1906		
8 Site Plan with North Arrow E. Armour Blvd. Cherry St. ↑		18 Style or Design Vernacular		
		19 Architect or Engineer		4 Present Name(s) Residence 3516 Cherry Street
		20 Contractor or Builder		
		21 Original Use, if apparent Residence		
		22 Present Use Residence		4 Present Name(s) Residence 3516 Cherry Street
		23 Ownership Public <input type="checkbox"/> Private <input checked="" type="checkbox"/>		
		24 Owner's Name & Address, if known Palmer, Paul K & Elnora V 7206 Ralston, KCMO 64133		
9 Coordinates Lat C. 15/363190/4324000 Long D. 15/363250/4324810		25 Open to Public? Yes <input type="checkbox"/> No <input checked="" type="checkbox"/>		4 Present Name(s) Residence 3516 Cherry Street
10 Site <input type="checkbox"/> Building <input checked="" type="checkbox"/> Structure <input type="checkbox"/> Object <input type="checkbox"/>		26 Local Contact Person or Organization Historic Kansas City Foundation		
11 On National Register? Yes <input type="checkbox"/> No <input checked="" type="checkbox"/> 12 Is It Eligible? Yes <input type="checkbox"/> No <input type="checkbox"/>		27 Other Surveys in Which Included		
13 Part of Estab Hist Dist? Yes <input type="checkbox"/> No <input checked="" type="checkbox"/> 14 District Potent'l? Yes <input type="checkbox"/> No <input type="checkbox"/>		28 No. of Stories 2 1/2		4 Present Name(s) Residence 3516 Cherry Street
15 Name of Established District		29 Basement? Yes <input checked="" type="checkbox"/> No <input type="checkbox"/>		
		30 Foundation Material Brick		
		31 Wall Construction Frame		4 Present Name(s) Residence 3516 Cherry Street
		32 Roof Type & Material Gable; Comp. Shingles		
		33 No. of Bays Front 3 Side 3		
		34 Wall Treatment Painted Shingles		4 Present Name(s) Residence 3516 Cherry Street
		35 Plan Shape Rectangular		
		36 Changes Addition <input type="checkbox"/> Altered <input type="checkbox"/> Moved <input type="checkbox"/> (Explain in #42)		
		37 Condition Interior Unknown Exterior Good		4 Present Name(s) Residence 3516 Cherry Street
		38 Preservation Underway? Yes <input type="checkbox"/> No <input checked="" type="checkbox"/>		
		39 Endangered? By What? Yes <input type="checkbox"/> No <input checked="" type="checkbox"/>		
		40 Visible from Public Road? Yes <input checked="" type="checkbox"/> No <input type="checkbox"/>		4 Present Name(s) Residence 3516 Cherry Street
		41 Distance from and Frontage on Road Appro:		
42 Further Description of Important Features Large double dormer pierces front roof slope; porch across front; brick chimney, southside; wood fire escape on south side.				
43 History and Significance				
44 Description of Environment and Outbuildings				
45 Sources of Information Site visit. Kansas City Water Permit No. 29967				
46 Prepared by Milton F. Perry				
47 Organization Historic Kansas City Foundation				
48 Date 7/30/77				
49 Revision Date(s) 8/31/78				


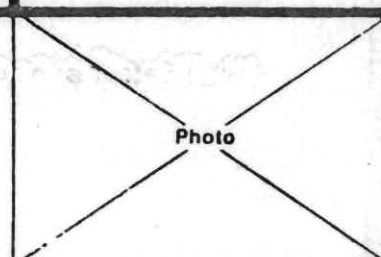


67.

Office of Historic Preservation, P.O. Box 176, Jefferson City, Missouri 65101

## HISTORIC INVENTORY

JA-AS-017-203

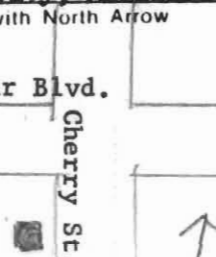
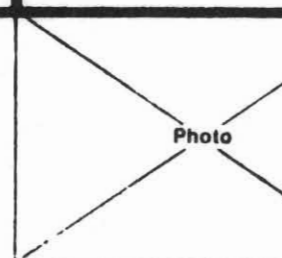
1 No		4 Present Name(s) 3517 Cherry Street		1 No 2 County Jackson 4 Present Name(s) 3517 Cherry Street
2 County Jackson		5 Other Name(s)		
3 Location of Negatives Historic Kansas City Foundation				
6 Specific Location 3517 Cherry Street		16 Thematic Category Architecture		28 No. of Stories 2½
7 City or Town If Rural, Township & Vicinity Kansas City, Missouri		17 Date(s) or Period 1909		29 Basement? Yes <input checked="" type="checkbox"/> No <input type="checkbox"/>
8 Site Plan with North Arrow 		18 Style or Design Vernacular		30 Foundation Material cut stone
		19 Architect or Engineer Unknown		31 Wall Construction stone & frame
		20 Contractor or Builder Unknown		32 Roof Type & Material hip; comp. shingle
		21 Original Use, if apparent Residence		33 No. of Bays Front 3 Side 3
		22 Present Use Residence		34 Wall Treatment stone & painted shingle
		23 Ownership Public <input type="checkbox"/> Private <input checked="" type="checkbox"/>		35 Plan Shape irregular
		24 Owner's Name & Address, if known Riede, Clayton D. & Minnie B., 3517 Cherry St., Kansas City, Mo. 64109		36 Changes (Explain in #42) Addition <input type="checkbox"/> Altered <input type="checkbox"/> Moved <input type="checkbox"/>
9 Coordinates UTM Lat C. 15/363190/4324000 Long D. 15/363250/4324810		25 Open to Public? Yes <input type="checkbox"/> No <input checked="" type="checkbox"/>		37 Condition Interior Unknown Exterior Good
10 Site <input type="checkbox"/> Building <input checked="" type="checkbox"/> Structure <input type="checkbox"/> Object <input type="checkbox"/>		26 Local Contact Person or Organization Historic Kansas City Foundation		38 Preservation Underway? Yes <input type="checkbox"/> No <input checked="" type="checkbox"/>
11 On National Register? Yes <input type="checkbox"/> No <input checked="" type="checkbox"/>		27 Other Surveys in Which Included None		39 Endangered? By What? Yes <input type="checkbox"/> No <input checked="" type="checkbox"/>
12 Is It Eligible? Yes <input type="checkbox"/> No <input type="checkbox"/>				40 Visible from Public Road? Yes <input checked="" type="checkbox"/> No <input type="checkbox"/>
13 Part of Estab Hist Dist.? Yes <input type="checkbox"/> No <input checked="" type="checkbox"/>				41 Distance from and Frontage on Road Approx
14 District Potent'l? Yes <input type="checkbox"/> No <input type="checkbox"/>				
15 Name of Established District				
42 Further Description of Important Features Gable in front; porch projecting from south side of house as well as front; arched portal over front entrance with classical elements - dentil frieze and fluted columns.				Photo 
43 History and Significance Variation on Kansas City Vernacular style architecture. This house was originally addressed as 3519 Cherry Street.				
44 Description of Environment and Outbuildings				
45 Sources of Information Site visit. Kansas City Water Permit #41563				46 Prepared by Joan Michalak
				47 Organization Historic Kansas City Foundation
				48 Date 8/31/78
				49 Revision Date(s)





## HISTORIC INVENTORY

JA-AS-017-204

1 No		4. Present Name(s) 3520 Cherry Street residence		1 NO
2 County Jackson		5. Other Name(s) Arthur E. Russell Residence		
3 Location of Negatives Historic Kansas City Foundation				
6 Specific Location 3520 Cherry Street		16. Thematic Category Architecture	28. No. of Stories 2 1/2	2 County Jackson
7 City or Town If Rural, Township & Vicinity Kansas City, Missouri		17 Date(s) or Period 1910	29. Basement? Yes <input checked="" type="checkbox"/> No <input type="checkbox"/>	
8 Site Plan with North Arrow E. Armour Blvd. Cherry St. 		18 Style or Design Vernacular	30. Foundation Material Cut Stone	
		19. Architect or Engineer	31. Wall Construction Brick & Frame	4 Present Name(s) 3520 Cherry Street Residence
		20. Contractor or Builder	32. Roof Type & Material Gable; Comp. Shingles	
		21. Original Use, if apparent Residence	33. No. of Bays Front 3 Side 3	
		22 Present Use Residence	34. Wall Treatment Brick, Painted Stucco & Shingles	5 Other Name(s) Arthur E. Russell residence
		23 Ownership Public <input type="checkbox"/> Private <input checked="" type="checkbox"/>	35. Plan Shape Rectangular	
		24. Owner's Name & Address, if known Palmer, Paul K & Elnora V 7206 Ralston, KCMO 64133	36. Changes (Explain in #42) Addition <input type="checkbox"/> Altered <input type="checkbox"/> Moved <input type="checkbox"/>	
9 Coordinates Lat Long UTM A. 15/363990/4324780 B. 15/363980/4324000 C. 15/363190/4324000 D. 15/363250/4324810		25. Open to Public? Yes <input type="checkbox"/> No <input checked="" type="checkbox"/>	37. Condition Interior Unknown Exterior Good	
10 Site <input type="checkbox"/> Building <input checked="" type="checkbox"/> Structure <input type="checkbox"/> Object <input type="checkbox"/>		26. Local Contact Person or Organization Historic Kansas City Foundation	38. Preservation Underway? Yes <input type="checkbox"/> No <input checked="" type="checkbox"/>	
11. On National Register? Yes <input type="checkbox"/> No <input checked="" type="checkbox"/>		27. Other Surveys in Which Included None	39. Endangered? By What? Yes <input type="checkbox"/> No <input checked="" type="checkbox"/>	
12. Is It Eligible? Yes <input type="checkbox"/> No <input type="checkbox"/>			40. Visible from Public Road? Yes <input checked="" type="checkbox"/> No <input type="checkbox"/>	
13. Part of Estab. Hist. Dist.? Yes <input type="checkbox"/> No <input checked="" type="checkbox"/>			41. Distance from and Frontage on Road Approx	
14. District Potent'l? Yes <input type="checkbox"/> No <input type="checkbox"/>				
15 Name of Established District				
42. Further Description of Important Features Large double dormer pierces front roof slope; brick porch across front; brick chimney at south gable end.				
43. History and Significance				
44. Description of Environment and Outbuildings				
45. Sources of Information Site visit. Kansas City Water Permit No. 43658 Kansas City Building Permit #25839 1911 Kansas City Directory		46. Prepared by Milton F. Perry		
		47. Organization Historic Kansas City Foundation		
		48. Date 7/30/77		
		49. Revision Date(s) 8/31/78		



## HISTORIC INVENTORY

JA-AS-017-205

1 No		4. Present Name(s)		1. No	
2 County		3521 Cherry Street		2. County	
Jackson		5. Other Name(s)		Jackson	
3 Location of Negatives				4. Present Name(s)	
Historic Kansas City Foundation				Residence, 3521 Cherry Street	
6 Specific Location		16. Thematic Category		28. No. of Stories	
3521 Cherry Street		Architecture		2 1/2	
7 City or Town If Rural, Township & Vicinity		17 Date(s) or Period		29. Basement? Yes <input checked="" type="checkbox"/> No <input type="checkbox"/>	
Kansas City, Missouri		1914		30. Foundation Material	
8 Site Plan with North Arrow		18. Style or Design		Cut stone	
Cherry St.		Colonial Revival		31. Wall Construction	
E. Armour Blvd.		19. Architect or Engineer		Frame	
↑		20. Contractor or Builder		32. Roof Type & Material	
		Charles E. Patt		Gable; Comp. Shingles	
		21. Original Use, if apparent		33. No. of Bays	
		Residence		Front 2 Side 4	
		22. Present Use		34. Wall Treatment	
		Residence		Painted Stucco	
		23. Ownership		35. Plan Shape	
		Public <input type="checkbox"/> Private <input checked="" type="checkbox"/>		Rectangular	
(UTM) A. 15/363990/4324780		24. Owner's Name & Address, if known		36. Changes Addition <input type="checkbox"/> Altered <input type="checkbox"/> Moved <input type="checkbox"/>	
B. 15/363980/4324000		Winchester, Martha Patrice		37. Condition	
9 Coordinates		3521 Cherry, KCMO 64109		Interior Unknown	
C. 15/363190/4324000		25. Open to Public? Yes <input type="checkbox"/> No <input checked="" type="checkbox"/>		Exterior Good	
Lat		26. Local Contact Person or Organization		38. Preservation Underway? Yes <input type="checkbox"/> No <input checked="" type="checkbox"/>	
Long		Historic Kansas City Foundation		39. Endangered? Yes <input type="checkbox"/> No <input checked="" type="checkbox"/>	
D. 15/363250/4324810		27. Other Surveys in Which Included		By What?	
10. Site <input type="checkbox"/> Building <input checked="" type="checkbox"/> Structure <input type="checkbox"/> Object <input type="checkbox"/>		None		40. Visible from Public Road? Yes <input checked="" type="checkbox"/> No <input type="checkbox"/>	
11. On National Register? Yes <input type="checkbox"/> No <input checked="" type="checkbox"/>				41. Distance from and Frontage on Road Approx	
12. Is It Eligible? Yes <input type="checkbox"/> No <input type="checkbox"/>					
13. Part of Estab. Hist. Dist.? Yes <input type="checkbox"/> No <input checked="" type="checkbox"/>					
14. District Potent'l? Yes <input type="checkbox"/> No <input type="checkbox"/>					
15. Name of Established District					
42. Further Description of Important Features					
Gable end faces street; stone porch around southwest corner two dormers in south roof slope.					
43. History and Significance					
House is very similar to house at 3521 Kenwood. Same builder, same plan.					
44. Description of Environment and Outbuildings					
45. Sources of Information					
Site visit.					
Kansas City Water Permit No. 55137					
Kansas City Building Permit No. 32338					
46. Prepared by					
Milton F. Perry					
47. Organization					
Historic Kansas City Foundation					
48. Date					
7/30/77					
49. Revision Date(s)					
8/31/78					

Photo






61.

Office of Historic Preservation, P.O. Box 176, Jefferson City, Missouri 65101

## HISTORIC INVENTORY

JA-AS-017-206

1 No		4. Present Name(s) 3522 Cherry Street		1 No	
2 County Jackson		5. Other Name(s)		2 County Jackson	
3 Location of Negatives Historic Kansas City Foundation				4 Present Name(s) 3522 Cherry	
6 Specific Location 3522 Cherry Street		16. Thematic Category Architecture		28. No. of Stories 2	
7 City or Town If Rural, Township & Vicinity Kansas City, Missouri		17 Date(s) or Period 1921		29. Basement? Yes <input type="checkbox"/> No <input checked="" type="checkbox"/>	
8 Site Plan with North Arrow 		18 Style or Design Classical Revival		30. Foundation Material Cut Stone	
		19. Architect or Engineer		31. Wall Construction Frame & Brick	
		20. Contractor or Builder J.R. Miner		32. Roof Type & Material Hip; comp. shingle	
		21. Original Use, if apparent Residence		33. No. of Bays Front 3 Side 3	
		22 Present Use Residence		34. Wall Treatment Red Brick	
		23. Ownership Public <input type="checkbox"/> Private <input checked="" type="checkbox"/>		35. Plan Shape Irregular	
(UTM) A. 15/363990/4324780 B. 15/363980/4324000		24. Owner's Name & Address, if known Barrett, Margaret Taylor, 3522 Cherry St., Kansas City, Mo. 64109		36. Changes (Explain in #42) Addition: <input type="checkbox"/> Altered: <input type="checkbox"/> Moved: <input type="checkbox"/>	
9 Coordinates UTM Lat C. 15/363190/4324000 Long D. 15/363250/4324810		25. Open to Public? Yes <input type="checkbox"/> No <input checked="" type="checkbox"/>		37. Condition Interior Unknown Exterior Good	
10 Site <input type="checkbox"/> Building <input checked="" type="checkbox"/> Structure <input type="checkbox"/> Object <input type="checkbox"/>		26. Local Contact Person or Organization Historic Kansas City Foundation		38. Preservation Underway? Yes <input type="checkbox"/> No <input checked="" type="checkbox"/>	
11. On National Register? Yes <input type="checkbox"/> No <input checked="" type="checkbox"/>		27. Other Surveys in Which Included None		39. Endangered? By What? Yes <input type="checkbox"/> No <input checked="" type="checkbox"/>	
12 Is It Eligible? Yes <input type="checkbox"/> No <input type="checkbox"/>				40. Visible from Public Road? Yes <input checked="" type="checkbox"/> No <input type="checkbox"/>	
13 Part of Estab. Hist. Dist.? Yes <input type="checkbox"/> No <input checked="" type="checkbox"/>				41. Distance from and Frontage on Road Approx	
14. District Potent'l? Yes <input type="checkbox"/> No <input type="checkbox"/>					
15 Name of Established District					
42. Further Description of Important Features Large two story screened-in porch on south side of facade with two story tall pilasters paired at the corners. Dentil freize below cornice on facade. Front door has returned gable supported by pilasters and fan light under gable. Slightly projecting brick bay at front door with two urns above. 8 over 1 windows.					
43 History and Significance Contributes to the architectural integrity of the neighborhood.					
44 Description of Environment and Outbuildings					
45 Sources of Information Site visit. K.C. Water Permit # 66550 Telephone Directory of Greater K.C. 1921-22					
46. Prepared by Joan Michalak					
47. Organization Historic Kansas City Foundation					
48. Date 8/31/78					
49. Revision Date(s)					




62.

Office of Historic Preservation, P.O. Box 176, Jefferson City, Missouri 65101

## HISTORIC INVENTORY

JAAS-017-207

1. No		4. Present Name(s) 3526 Cherry Street		1. No 2. County Jackson 4. Present Name(s) 3526 Cherry Street 5. Other Name(s) Raymond Hulfs Residence
2. County Jackson		5. Other Name(s)		
3. Location of Negatives Historic Kansas City Foundation				
6. Specific Location 3526 Cherry Street		16. Thematic Category Architecture		28. No. of Stories 2
7. City or Town If Rural, Township & Vicinity Kansas City, Missouri		17. Date(s) or Period 1916		29. Basement? Yes <input checked="" type="checkbox"/> No <input type="checkbox"/>
8. Site Plan with North Arrow 		18. Style or Design Colonial Revival		30. Foundation Material Cut Stone
9. Coordinates Lat Long		19. Architect or Engineer H.W. Underhill		31. Wall Construction Frame
10. Site <input type="checkbox"/> Building <input checked="" type="checkbox"/> Structure <input type="checkbox"/> Object <input type="checkbox"/>		20. Contractor or Builder		32. Roof Type & Material Hip; comp. shingle
11. On National Register? Yes <input type="checkbox"/> No <input checked="" type="checkbox"/>		21. Original Use, if apparent Residence		33. No. of Bays Front 4 Side 2
12. Is It Eligible? Yes <input type="checkbox"/> No <input type="checkbox"/>		22. Present Use Residence		34. Wall Treatment Asbestos siding
13. Part of Estab. Hist. Dist.? Yes <input type="checkbox"/> No <input checked="" type="checkbox"/>		23. Ownership Public <input type="checkbox"/> Private <input checked="" type="checkbox"/>		35. Plan Shape
14. District Potent'l? Yes <input type="checkbox"/> No <input type="checkbox"/>		24. Open to Public? <input type="checkbox"/> No <input checked="" type="checkbox"/>		36. Changes (Explain in #42) Addition <input type="checkbox"/> Altered <input type="checkbox"/> Moved <input type="checkbox"/>
15. Name of Established District		25. Local Contact Person or Organization Historic Kansas City Foundation		37. Condition Interior <u>Unknown</u> Exterior <u>Good</u>
42. Further Description of Important Features Very plain exterior; front porch with hip roof and supports covered with same asbestos siding as the rest of the house. 8 over 1 windows. Chimney pierces eave on south side of house.		27. Other Surveys in Which Included None		38. Preservation Underway? Yes <input type="checkbox"/> No <input checked="" type="checkbox"/>
43. History and Significance Contributes to the architectural integrity of the district.		40. Visible from Public Road? Yes <input checked="" type="checkbox"/> No <input type="checkbox"/>		39. Endangered? By What? Yes <input type="checkbox"/> No <input checked="" type="checkbox"/>
44. Description of Environment and Outbuildings Garage built in 1929		41. Distance from and Frontage on Road Ap		46. Prepared by Joan Michalak
45. Sources of Information Site visit. K.C. Building Permit #33914 and #90214 K.C. Water Permit #20496 1917 K.C. Directory		47. Organization Historic Kansas City Foundation		48. Date 8/31/78
		49. Revision Date(s)		





Office of Historic Preservation, P.O. Box 176, Jefferson City, Missouri 65101  
**HISTORIC INVENTORY**

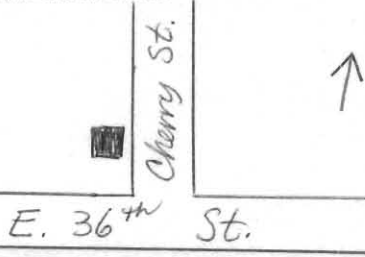
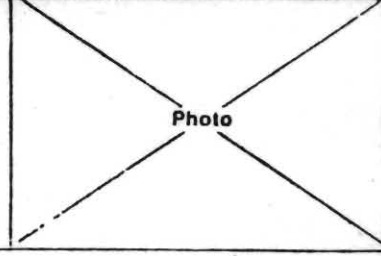
JA-AS-017-208

1 No		4 Present Name(s) Residence, 3530 Cherry Street		1 No
2 County Jackson		5 Other Name(s)		
3 Location of Negatives Historic K.C. Foundation				
6 Specific Location  3530 Cherry Street		16 Thematic Category Architecture		2 County Jackson
		17 Date(s) or Period 1910		
7 City or Town If Rural, Township & Vicinity Kansas City, Missouri		18 Style or Design Vernacular		4 Present Name(s) Residence, 3530 Cherry Street
8 Site Plan with North Arrow  <div style="display: flex; align-items: center;"> <div style="border: 1px solid black; width: 100px; height: 100px; position: relative;"> <div style="position: absolute; top: 0; left: 0; width: 100%; height: 100%; border: 1px solid black;"></div> <div style="position: absolute; top: 50%; left: 50%; transform: translate(-50%, -50%);"> </div> </div> </div>		19 Architect or Engineer Root & Seimens		
		20 Contractor or Builder A. C. Warren		
		21 Original Use, if apparent Residence		
		22 Present Use Residence		
		23 Ownership Public <input type="checkbox"/> Private <input checked="" type="checkbox"/>		
		24 Owner's Name & Address, if known Altis, Russell V & Arlene 910 Ridgeway Drive, Liberty, Mo		
9 Coordinates Lat _____ Long _____		25 Open to Public? Yes <input type="checkbox"/> No <input checked="" type="checkbox"/>		
10 Site Building <input checked="" type="checkbox"/> Structure <input type="checkbox"/> Object <input type="checkbox"/>		26 Local Contact Person or Organization Historic K.C. Foundation		
11 On National Register? Yes <input type="checkbox"/> No <input type="checkbox"/>		27 Other Surveys in Which Included None		
12 Is It Eligible? Yes <input type="checkbox"/> No <input type="checkbox"/>				
13 Part of Estab Hist Dist? Yes <input type="checkbox"/> No <input type="checkbox"/>				
14 District Potenti'l? Yes <input type="checkbox"/> No <input type="checkbox"/>				
15 Name of Established District				
42 Further Description of Important Features  Projecting bay on front; exposed rafters; use of brick and shingle uncommon.		40 Visible from Public Road? Yes <input checked="" type="checkbox"/> No <input type="checkbox"/>		
		41 Distance from and Frontage on Road		
43 History and Significance  Variation on vernacular style architecture.		<div style="border: 1px solid black; width: 100px; height: 100px; margin: 0 auto;"> <div style="position: absolute; top: 0; left: 0; width: 100%; height: 100%; border: 1px solid black;"></div> <div style="position: absolute; top: 50%; left: 50%; transform: translate(-50%, -50%);">Photo</div> </div>		
44 Description of Environment and Outbuildings				
45 Sources of Information Site Visit Kansas City Water Permit #43113 Kansas City Building Permit #25570		46 Prepared by Joan Michalak		
		47 Organization Historic K.C. Foundation		
		48 Date 8/14/78		
		49 Revision Date(s)		



## HISTORIC INVENTORY

JAAS-017-209

1. No		4. Present Name(s) 3534 Cherry Street		1. No	
2. County Jackson		5. Other Name(s)			2. County Jackson
3. Location of Negatives Historic Kansas City Foundation					
6. Specific Location 3534 Cherry Street		16. Thematic Category Architecture		2. County Jackson	
7. City or Town If Rural, Township & Vicinity Kansas City, Missouri		17. Date(s) or Period 1921			
8. Site Plan with North Arrow 		18. Style or Design Modified Romanesque Revival		4. Present Name(s) 3534 Cherry Street	
		19. Architect or Engineer C.M. Jespersen			
		20. Contractor or Builder Agee Block Const. Co.			
		21. Original Use, if apparent Apartments			
		22. Present Use Apartments			
		23. Ownership Public <input type="checkbox"/> Private <input checked="" type="checkbox"/>			
9. Coordinates Lat C. 15/363190/4324000 Long D. 15/363250/4324810		24. Owner's Name & Address, if known Turley, Steven J. & Roylee Joan, 3534 Cherry St., Kansas City, Mo. 64109			
10. Site <input type="checkbox"/> Building <input checked="" type="checkbox"/> Structure <input type="checkbox"/> Object <input type="checkbox"/>		25. Open to Public? Yes <input type="checkbox"/> No <input checked="" type="checkbox"/>			
11. On National Register? Yes <input type="checkbox"/> No <input checked="" type="checkbox"/>		26. Local Contact Person or Organization Historic Kansas City Foundation			
12. Is It Eligible? Yes <input type="checkbox"/> No <input type="checkbox"/>		27. Other Surveys in Which Included None			
13. Part of Estab Hist. Dist.? Yes <input type="checkbox"/> No <input checked="" type="checkbox"/>					
14. District Potent'l? Yes <input type="checkbox"/> No <input type="checkbox"/>					
15. Name of Established District					
42. Further Description of Important Features Arched windows trimmed with buff brick and white stone mixed with rectangular windows. Arched chimney in center of roof. Entrance is recessed in a bay on the south side.					
43. History and Significance This small apartment house was built slightly later than most houses in Hyde Park but its materials, style, and height are in keeping with the rest of the architecture in the area.					
44. Description of Environment and Outbuildings					
45. Sources of Information Site visit. K.C. Building Permit #12978 K.C. Water Permit #67345		46. Prepared by Joan Michalak			
		47. Organization Historic Kansas City Foundation			
		48. Date 8/31/78			
		49. Revision Date(s)			



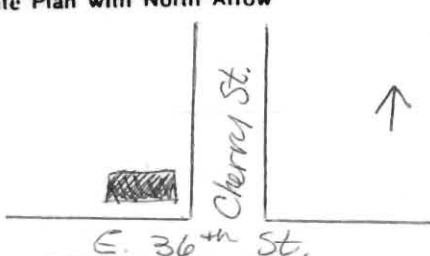


65

Office of Historic Preservation, P.O. Box 176, Jefferson City, Missouri 65101

## HISTORIC INVENTORY

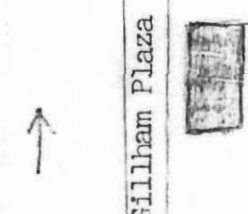
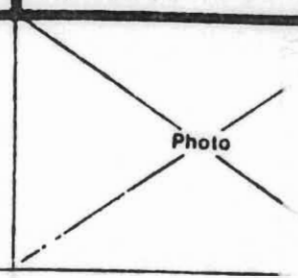
JA-AS-017-210

1. No		4. Present Name(s) 3538 Cherry Street		1. No
2. County Jackson		5. Other Name(s)		
3. Location of Negatives Historic Kansas City Foundation				
6. Specific Location 3538 Cherry Street		16. Thematic Category Architecture		2. County Jackson
7. City or Town If Rural, Township & Vicinity Kansas City, Missouri		17. Date(s) or Period 1922		
8. Site Plan with North Arrow 		18. Style or Design Half-Timber		
9. Coordinates UTM A. 15/363990/4324780 B. 15/363980/4324000 C. 15/363190/4324000 D. 15/363250/4324810		19. Architect or Engineer C.M. Jespersen		4. Present Name(s) 3538 Cherry Street
		20. Contractor or Builder Agee Block Const. Co.		
		21. Original Use, if apparent Apartments		
10. Site I I Structure I I Building X Object I I		22. Present Use Apartments		
11. On National Register? Yes I I No X		23. Ownership Public I I Private X		
12. Is It Eligible? Yes I I No I I		24. Open to Public? Yes I I No X		
13. Part of Estab Hist Dist? Yes I I No X		25. Local Contact Person or Organization Historic Kansas City Foundation		
14. District Potent'l? Yes I I No I I		26. Other Surveys in Which Included None		
15. Name of Established District		27. Other Surveys in Which Included		
42. Further Description of Important Features Many gables and dormers with steeply pitched gables each decorated with half-timber; Herringbone brick pattern and inset stone decoration on walls. Irregular massing.		28. No. of Stories 2 1/2		Photo
43. History and Significance This structure was built slightly later than most houses in the neighborhood, but conforms well in style and materials and contributes to the architectural integrity of the area.		29. Basement? Yes X No I		
44. Description of Environment and Outbuildings		30. Foundation Material Brick		
45. Sources of Information Site visit. K.C. Building Permit #12979 K.C. Water Permit #67346		31. Wall Construction Frame & Brick		46. Prepared by Joan Michalak
		32. Roof Type & Material Gable; comp. shingle		
		33. No. of Bays Front 2 Side 6		
		34. Wall Treatment Brick; stucco; wood		47. Organization Historic Kansas City Foundation
		35. Plan Shape Irregular		
		36. Changes (Explain in #42) Addition I I Altered I I Moved I		
		37. Condition Interior Unknown Exterior Good		48. Date 8/31/78
		38. Preservation Underway? Yes No X		
		39. Endangered? By What? Yes I I No X		
		40. Visible from Public Road? Yes X No I		49. Revision Date(s)
		41. Distance from and Frontage on Road Approx		



Office of Historic Preservation, P.O. Box 176, Jefferson City, Missouri 65101  
**HISTORIC INVENTORY**

JA-AS-017-211

No County Jackson Location of Negatives HKCF		4 Present Name(s) Universal Publications and School Supply, Inc. 5 Other Name(s) El Torreon Ballroom		1 No	
Specific Location 3101 Gillham Plaza City or Town If Rural, Township & Vicinity Kansas City, Missouri Site Plan with North Arrow E. 31st Street 		16 Thematic Category Architecture 17 Date(s) or Period 1927 18 Style or Design Renaissance Revival 19 Architect or Engineer C.E. Shepard & H.L. Wagner 20 Contractor or Builder J. H. Thompson 21 Original Use, if apparent Ballroom 22 Present Use Wholesaling 23 Ownership Public <input type="checkbox"/> Private <input type="checkbox"/> 24 Owner's Name & Address, if known			2 County Jackson
28 No. of Stories 2 1/2 29 Basement? Yes <input type="checkbox"/> No <input type="checkbox"/> 30 Foundation Material stone 31 Wall Construction brick 32 Roof Type & Material flat 33 No. of Bays Front 7 Side 3 34 Wall Treatment natural 35 Plan Shape rectangle 36 Changes (Explain in #42) Addition: <input type="checkbox"/> Altered <input checked="" type="checkbox"/> Moved <input type="checkbox"/> 37 Condition Interior _____ Exterior _____		4 Present Name(s) Universal Publications & School Supply			
25 Open to Public? Yes <input type="checkbox"/> No <input checked="" type="checkbox"/> 26 Local Contact Person or Organization HKCF 27 Other Surveys in Which Included None			5 Other Name(s) El Torreon Ballroom		
38 Preservation Underway? Yes <input checked="" type="checkbox"/> No <input type="checkbox"/> 39 Endangered? By What? Yes <input type="checkbox"/> No <input checked="" type="checkbox"/> 40 Visible from Public Road? Yes <input checked="" type="checkbox"/> No <input type="checkbox"/> 41 Distance from and Frontage on Road 13' x 150'					
Further Description of Important Features All windows closed in. Upper story punctuated with numerous stone gargoyles and carved stone.					
History and Significance This was a very popular recreational place in the city. A number of nationally famous musicians played here.		Description of Environment and Outbuildings Small parking area to north.			
Sources of Information Site visit Kansas City water permit 87193 Kansas City building permit 15122 1928 Kansas City Directory, 730 Kansas City Star, Oct. 16, 1927; Oct. 17, 1964.		46 Prepared by Milton Perry 47 Organization HKCF 48 Date 3/31/78 49 Revision Date(s)			

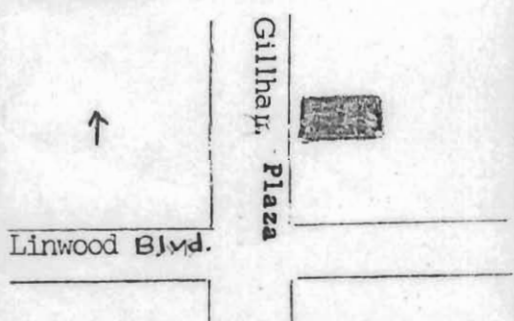
1 No  
 2 County  
 Jackson  
 4 Present Name(s)  
 Universal Publications & School Supply  
 5 Other Name(s)  
 El Torreon Ballroom





Office of Historic Preservation, P.O. Box 176, Jefferson City, Missouri 65101  
**HISTORIC INVENTORY**

JA-AS-017-212

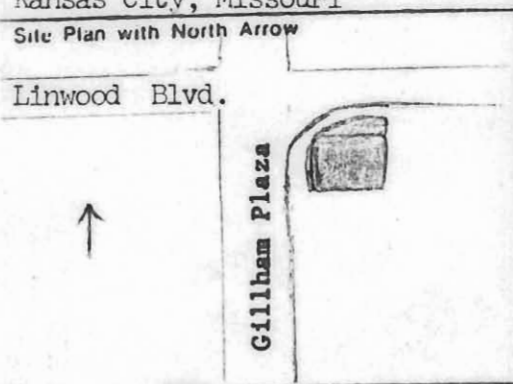
1 No County <b>Jackson</b> Location of Negatives HKCF		4 Present Name(s) <b>I. Donnelly Co., Inc.</b> 5 Other Name(s) <b>Fieth Brothers Shoe Polish Mfg. Co.</b>		1 No  2 County <b>Jackson</b>  4 Present Name(s) <b>I. Donnelly Co.</b>  5 Other Name(s) <b>Fieth Bros. Shoe Polish Mfg. Co.</b>
Specific Location <b>3125 Gillham Plaza</b>  City or Town II Rural, Township & Vicinity <b>Kansas City, Missouri</b> Site Plan with North Arrow <div style="text-align: center;">  </div>		16 Thematic Category <b>Architecture</b> 17 Date(s) or Period <b>1933</b> 18 Style or Design <b>Art Deco</b> 19 Architect or Engineer <b>Harry F. Almond</b> 20 Contractor or Builder <b>H. H. Fox</b> 21 Original Use, if apparent <b>Commercial building</b> 22 Present Use <b>distributor of religious material</b> 23 Ownership Public <input type="checkbox"/> Private <input type="checkbox"/> 24 Owner's Name & Address, if known		
UTM <b>46S/364129/4327269 B15/364015/4324770</b> <b>46S/362840/4324840 D15/363015/4327410</b>		25 Open to Public? Yes <input checked="" type="checkbox"/> No <input type="checkbox"/> 26 Local Contact Person or Organization <b>HKCF</b> 27 Other Surveys in Which Included <b>None</b>		28 No. of Stories <b>2</b> 29 Basement? Yes <input checked="" type="checkbox"/> No <input type="checkbox"/> 30 Foundation Material <b>stone</b> 31 Wall Construction <b>brick, limestone</b> 32 Roof Type & Material <b>flat</b> 33 No. of Bays Front <b>5</b> Side <b>0</b> 34 Wall Treatment <b>natural</b> 35 Plan Shape <b>rectangle</b> 36 Changes (Explain in #42) Addition <input type="checkbox"/> Altered <input type="checkbox"/> Moved <input type="checkbox"/> 37 Condition Interior <input type="checkbox"/> Exterior <b>good</b> 38 Preservation Underway? Yes <input checked="" type="checkbox"/> No <input type="checkbox"/> 39 Endangered? By What? Yes <input type="checkbox"/> No <input checked="" type="checkbox"/> 40 Visible from Public Road? Yes <input checked="" type="checkbox"/> No <input type="checkbox"/> 41 Distance from and Frontage on Road <b>13' x 35'</b>
Name of Established District		Further Description of Important Features <b>Carved stone facade above entrance</b>		
History and Significance <b>A small, well-executed Art Deco building -- one the few in the survey area.</b>		Description of Environment and Outbuildings <b>Small parking lot to south, alley to north.</b>		46 Prepared by <b>Milton F. Perry</b> 47 Organization <b>HKCF</b> 48 Date <b>3/31/78</b> 49 Revision Date(s)
Sources of Information <b>City Building permit 15734</b> <b>City Water Permit 87769</b> <b>Directory of Kansas City 486</b> <b>West Contractor, Oct. 18, 1933</b>				





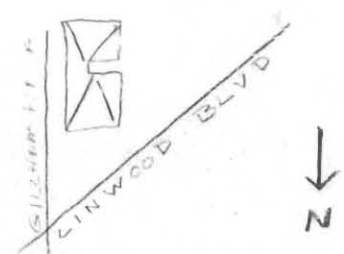
Office of Historic Preservation, P.O. Box 176, Jefferson City, Missouri 65101  
**HISTORIC INVENTORY**

JA-AS-017-213

No. County Jackson Location of Negatives HKCF	4 Present Name(s) "Drive in advertising printing" 5 Other Name(s) Sight Brothers Motor Company	1 No	
Specific Location <b>32 01-05 Gillham Plaza</b> City or Town If Rural, Township & Vicinity Kansas City, Missouri Site Plan with North Arrow 	16. Thematic Category Architecture 17 Date(s) or Period 1934 18 Style or Design Art Deco 19. Architect or Engineer Harry F. Almond 20 Contractor or Builder Togel Construction co. 21. Original Use, if apparent Auto dealership 22 Present Use printing and advertising firm 23 Ownership Public <input type="checkbox"/> Private <input type="checkbox"/> 24. Owner's Name & Address, if known	28. No. of Stories <u>1</u> 29. Basement? Yes <input type="checkbox"/> No <input checked="" type="checkbox"/> 30. Foundation Material stone 31. Wall Construction blonde brick and glass 32. Roof Type & Material flat 33. No. of Bays Front <u>5</u> Side <u>7</u> 34. Wall Treatment natural 35. Plan Shape semi-circle 36. Changes (Explain in #42) Addition <input type="checkbox"/> Altered <input type="checkbox"/> Moved <input type="checkbox"/> 37. Condition Interior _____ Exterior _____	2 County Jackson
UTM A15/364129/4327269 B15/364015/4324770 C15/362840/4324840 D15/363015/4327410 Site Building <input checked="" type="checkbox"/> Structure <input type="checkbox"/> Object <input type="checkbox"/> On National Register? Yes <input type="checkbox"/> No <input checked="" type="checkbox"/> Part of Estab Hist Dist? Yes <input checked="" type="checkbox"/> No <input type="checkbox"/> Name of Established District	25. Open to Public? Yes <input checked="" type="checkbox"/> No <input type="checkbox"/> 26. Local Contact Person or Organization HKCF 27. Other Surveys in Which Included None	38. Preservation Underway? Yes <input type="checkbox"/> No <input type="checkbox"/> 39. Endangered? By What? Yes <input type="checkbox"/> No <input checked="" type="checkbox"/> 40. Visible from Public Road? Yes <input checked="" type="checkbox"/> No <input type="checkbox"/> 41. Distance from and Frontage on Road 12' x 75'	4 Present Name(s) 3201 Gillham Plaza
Further Description of Important Features Semi-circular, to take advantage of street intersection. Art Deco stone carvings.		5 Other Name(s) Sight Brothers Motor Company	
History and Significance A building designed for an auto dealership and garage, a "second wave" of such buildings at the time when automobiles had become an important industry.		5 Other Name(s) Sight Brothers Motor Company	
Description of Environment and Outbuildings Corner site.		5 Other Name(s) Sight Brothers Motor Company	
Sources of Information Kansas City water permit 30700 Kansas City building permit 15745 Midwest Contractor, July 4, 1934		46. Prepared by Milton Perry 47. Organization HKCF 48. Date 3/28/78 49. Revision Date(s)	





1. No		4. Present Name(s) Luzier Cosmetics, Inc.	
2. County Jackson		5. Other Name(s) Martha Washington Candies Company	
3. Location of Negatives HKCF			
6. Specific Location  3216 Gillham Plaza		16. Thematic Category Architecture	
		28. No. of Stories 2	
7. City or Town If Rural, Township & Vicinity Kansas City, Mo.		17. Date(s) or Period 1927	
8. Site Plan with North Arrow  		18. Style or Design Renaissance	
		29. Basement? Yes <input checked="" type="checkbox"/> No <input type="checkbox"/>	
		30. Foundation Material Cement	
		31. Wall Construction Brick	
		32. Roof Type & Material gambrel/red tile	
		33. No. of Bays Front 3,5 Side 7	
		34. Wall Treatment Natural	
		35. Plan Shape rectangle	
		36. Changes (Explain in #42) Addition Altered Moved	
		37. Condition Interior Exterior	
		38. Preservation Underway? Yes <input checked="" type="checkbox"/> No <input type="checkbox"/>	
		39. Endangered? By What? Yes <input type="checkbox"/> No <input checked="" type="checkbox"/>	
		40. Visible from Public Road? Yes <input checked="" type="checkbox"/> No <input type="checkbox"/>	
		41. Distance from and Frontage on Road 8 ft / 100 ft	
9. UTM A15/364129/4327269 B15/364015/4324770 C15/362840/4324840 D15/363015/4327410		25. Open to Public? Yes <input type="checkbox"/> No <input checked="" type="checkbox"/>	
10. Site Building <input checked="" type="checkbox"/> Structure Object <input type="checkbox"/>		26. Local Contact Person or Organization HKCF	
11. On National Register? Yes <input type="checkbox"/> No <input checked="" type="checkbox"/>		27. Other Surveys in Which Included  None	
12. Is It Eligible? Yes <input type="checkbox"/> No <input type="checkbox"/>			
13. Part of Estab. Hist. Dist.? Yes <input type="checkbox"/> No <input checked="" type="checkbox"/>			
14. District Potent'l? Yes <input type="checkbox"/> No <input type="checkbox"/>			
15. Name of Established District			
42. Further Description of Important Features Fine, colored decorated tile and iron work over doors and windows.			
43. History and Significance An outstanding commercial design in the Survey area, by one of the city's better known architectural firms.			
44. Description of Environment and Outbuildings Two wings; small parking lot on alley to south.			
45. Sources of Information Site Visit. Kansas City Water Permit 87392 Kansas City Star, Oct 16, 1927		46. Prepared by Milton F. Perry 47. Organization HKCF 48. Date 5/28/78 49. Revision Date(s)	

Jackson

Luzier Cosmetics, Inc.

Martha Washington Candies Company



## HISTORIC INVENTORY

JAAS-017-215

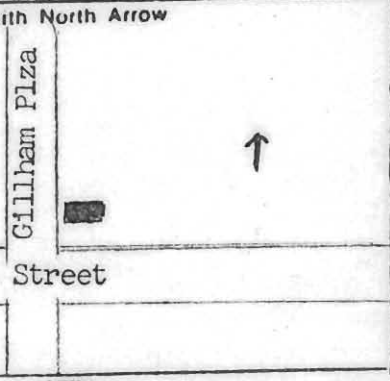

1 No		4 Present Name(s)		1 No	
2 County		Stine and McClure Funeral Home		2 County	
Jackson		5 Other Name(s)		Jackson	
3 Location of Negatives				4 Present Name(s)	
Historic KC Foundation				Stine and McClure Funeral Home	
6 Specific Location		16 Thematic Category		28 No of Stories	
3235 Gillham Plaza		Architecture		2	
7 City or Town If Rural, Township & Vicinity		17 Date(s) or Period		29 Basement?	
Kansas City, Missouri		1936		Yes X No	
8 Site Plan with North Arrow		18 Style or Design		30 Foundation Material	
		Colonial Revival		31 Wall Construction	
		19 Architect or Engineer		Brick	
		Harry Talmon		32 Roof Type & Material	
		20 Contractor or Builder		Flat gabled/shingles	
		Fogel Construction Company		33 No. of Bays	
		21 Original Use, if apparent		Front 10 Side 4	
		Funeral Home		34 Wall Treatment	
		22 Present Use		Natural	
		Funeral Home		35 Plan Shape	
		23 Ownership		Rectangle	
		Public <input type="checkbox"/> Private <input checked="" type="checkbox"/>		36 Changes	
		24 Owner's Name & Address, if known		(Explain in #42)	
				Addition <input type="checkbox"/> Altered <input type="checkbox"/> Moved <input type="checkbox"/>	
				37 Condition	
				Interior	
				Exterior	
				38 Preservation	
				Underway? Yes <input type="checkbox"/> No <input checked="" type="checkbox"/>	
				39 Endangered?	
				By What? Yes <input type="checkbox"/> No <input checked="" type="checkbox"/>	
				40 Visible from	
				Public Road? Yes <input checked="" type="checkbox"/> No <input type="checkbox"/>	
				41 Distance from and	
				Frontage on Road	
				20' x 150'	
10 Site: Building <input checked="" type="checkbox"/> Structure: Object <input type="checkbox"/>		25 Open to Public? Yes <input checked="" type="checkbox"/> No <input type="checkbox"/>		5 Other Name(s)	
11 On National Register? Yes <input type="checkbox"/> No <input checked="" type="checkbox"/>		26 Local Contact Person or Organization			
12 Is It Eligible? Yes <input type="checkbox"/> No <input checked="" type="checkbox"/>		HKCF			
13 Part of Estab Hist Dist? Yes <input type="checkbox"/> No <input checked="" type="checkbox"/>		27 Other Surveys in Which Included			
14 District Potent'l? Yes <input type="checkbox"/> No <input checked="" type="checkbox"/>		None			
15 Name of Established District					
42 Further Description of Important Features					
Portico over entrance.				Photo	
43 History and Significance					
A good example of the use of architecture by a funeral home to create an aura of dignity.					
44 Description of Environment and Outbuildings					
Small parking lot to north					
45 Sources of Information					
Site visit					
Kansas City Water Permit 5695				46 Prepared by	
Kansas City Building Permits 89285, 15212				Milton F. Perry	
				47 Organization	
				HKCF	
				48 Date	
				6/19/78	
				49 Revision Date(s)	





## HISTORIC INVENTORY

JA-AS-017-214

1 No.		4 Present Name(s) Residence, 3261 Gillham Plaza		1 No
County Jackson		5 Other Name(s)		
Location of Negatives HKCF				2 County Jackson
Specific Location 3261 Gillham Plaza		16. Thematic Category Architecture		
City or Town If Rural, Township & Vicinity Kansas City, Missouri		17 Date(s) or Period 1897		4 Present Name(s) Residence, 3261 Gillham Plaza
Site Plan with North Arrow 		18 Style or Design Victorian Vernacular		
		19 Architect or Engineer		5 Other Name(s)
		20 Contractor or Builder		
		21. Original Use, if apparent Residence		5 Other Name(s)
		22 Present Use Residence		
		23 Ownership Public <input type="checkbox"/> Private <input checked="" type="checkbox"/>		5 Other Name(s)
		24. Owner's Name & Address, if known		
UTM A15/364129/4327269 B15/364015/4324770 C15/362840/4324840 D15/363015/4327410		25. Open to Public? Yes <input type="checkbox"/> No <input checked="" type="checkbox"/>		5 Other Name(s)
Site Building <input checked="" type="checkbox"/> Structure Object <input type="checkbox"/>		26. Local Contact Person or Organization HKCF		
On National Register? Yes <input type="checkbox"/> No <input checked="" type="checkbox"/> 12 Is It Eligible? Yes <input type="checkbox"/> No <input checked="" type="checkbox"/>		27. Other Surveys in Which Included None		5 Other Name(s)
Part of Estab Hist Dist? Yes <input type="checkbox"/> No <input checked="" type="checkbox"/> 14. District Potent'l? Yes <input type="checkbox"/> No <input checked="" type="checkbox"/>				
Name of Established District				5 Other Name(s)
Further Description of Important Features Stained glass in front window and entrance door. Porch along front and south sides. decorative pediment above front.		Photo 		
History and Significance A unique design for the neighborhood - the pediment and porch being of great interest.				5 Other Name(s)
Description of Environment and Outbuildings Corner lot, stone retaining wall along both streets with decorative elements.				
Sources of Information Site visit Kansas City water permit 13682		46. Prepared by Milton Perry		5 Other Name(s)
		47. Organization HKCF		
		48. Date 3/28/78		5 Other Name(s)
		49. Revision Date(s)		

