

**ARCHITECTURAL/HISTORIC INVENTORY FORM**

1. Survey No. SLC-AS-044-001		2. Survey Name: Holly Place	
3. County: St. Louis [IC]		4. Address (Street No.) 4500	Street (name) Holly Place
5. City: St. Louis [Indepen	Vicinity: <input type="checkbox"/>	6. UTM:	
8. Historic name (if known):		9. Present/other name (if known):	
10. Ownership: <input checked="" type="checkbox"/> Private <input type="checkbox"/> Public		11a. Historic use (if known): Single dwelling	11b. Current use: Single dwelling
7. Township/Range/Section:			

**HISTORICAL INFORMATION**

12. Construction date: 1914	15. Architect: Otto Boehmer	18. Previously surveyed? <input type="checkbox"/> Cite survey name in box 22 cont. (page 3)
13. Significant date/period:	16. Builder/contractor: F. Menke	19. On National Register? <input type="checkbox"/> indiv. <input checked="" type="checkbox"/> district Cite nomination name in box 22 cont. (page 3)
14. Area(s) of significance:	17. Original or significant owner: A.T. Richardson	20. National Register eligible? <input type="checkbox"/> individually eligible <input checked="" type="checkbox"/> district potential C <input type="checkbox"/> NC <input type="checkbox"/> <input type="checkbox"/> not eligible <input type="checkbox"/> not determined
21. History and significance on continuation page. <input checked="" type="checkbox"/>		22. Sources of information on continuation page. <input type="checkbox"/>

**ARCHITECTURAL INFORMATION**

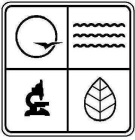
23. Category of property: <input checked="" type="checkbox"/> building(s) <input type="checkbox"/> site <input type="checkbox"/> structure <input type="checkbox"/> object	30. Roof material: asphalt	37. Windows: <input type="checkbox"/> historic <input type="checkbox"/> replacement Pane arrangement:
24. Vernacular or property type: Late 19th and Early 20th Century Ame	31. Chimney placement:	38. Acreage (rural): Visible from public road? <input type="checkbox"/>
25. Architectural Style: Craftsman	32. Structural system:	39. Changes (describe in box 28 cont.): <input type="checkbox"/> Addition(s) Date(s): <input type="checkbox"/> Altered Date(s): <input type="checkbox"/> Moved Date(s): <input type="checkbox"/> Other Date(s):
26. Plan shape:	33. Ext. wall cladding: red brick	Endangered by:
27. Number of stories: 2	34. Foundation material: limestone	40. Number of outbuildings (describe in box 40 cont.): 1
28. Number of bays (1st floor): 3	35. Basement type:	41. Further description of building features and associated resources on continuation page. <input checked="" type="checkbox"/>
29. Roof type: front gable	36. Front porch type/placement:	

**OTHER**

42. Current owner/address:	43. Form prepared by (name and org.): Landmarks Association of St. Louis	44. Survey date: 2012
		45. Date of revisions:

**FOR SHPO USE:**

Date entered in inventory:	Level of survey <input type="checkbox"/> reconnaissance <input type="checkbox"/> intensive	Additional research needed? <input type="checkbox"/> yes <input type="checkbox"/> no
National Register Status <input type="checkbox"/> listed <input type="checkbox"/> in listed district Name: <input type="checkbox"/> pending listing <input type="checkbox"/> eligible (individually) <input type="checkbox"/> eligible (district) <input type="checkbox"/> not eligible <input type="checkbox"/> not determined	Other:	



**ARCHITECTURAL/HISTORIC INVENTORY FORM**

**ADDITIONAL INFORMATION:**

21. (cont.) History and significance. Expand box as necessary, or add continuation pages.

This Craftsman-style home features a front porch that stretches the entire width of the primary elevation; limestone steps on its western half allow access to the covered entryway. Brick pillars (with a limestone balustrade between them) support a cross-gabled roof with decorative half-timbering on the pediment. A wood oriel window projects from the west elevation above a side door, which provides access to the basement from the sidewalk along Rosalie. The monumental front gable features half-timbering on the pediment, while the slate roof has a tile crest. Windows on the primary elevation are distinctive, featuring transoms framed by wood beams and limestone sills.

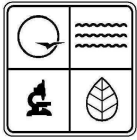
22. (cont.) Sources of information. Expand box as necessary, or add continuation pages.

40. (cont.) Description of environment and outbuildings. Expand box as necessary, or add continuation pages.

The brick garage has a concrete foundation and front gable roof.

41. (cont.) Further description of important architectural features. Expand box as necessary, or add continuation pages.

The house has a footprint of 27 by 39 feet.



**ARCHITECTURAL/HISTORIC INVENTORY FORM**

1. Survey No. SLC-AS-044-002		2. Survey Name: Holly Place	
3. County: St. Louis [IC]		4. Address (Street No.) 4501	Street (name) Holly Place
5. City: St. Louis [Indepen	Vicinity: <input type="checkbox"/>	6. UTM:	
8. Historic name (if known):		9. Present/other name (if known):	
10. Ownership: <input checked="" type="checkbox"/> Private <input type="checkbox"/> Public		11a. Historic use (if known): Single dwelling	11b. Current use: Single dwelling
7. Township/Range/Section:			

**HISTORICAL INFORMATION**

12. Construction date: 1912		15. Architect: P. J. Bradshaw		18. Previously surveyed? <input type="checkbox"/> Cite survey name in box 22 cont. (page 3)	
13. Significant date/period:		16. Builder/contractor: B. J. Charleville B & I Co.		19. On National Register? <input type="checkbox"/> indiv. <input checked="" type="checkbox"/> district Cite nomination name in box 22 cont. (page 3)	
14. Area(s) of significance:		17. Original or significant owner: John F. Dieselhorst		20. National Register eligible? <input type="checkbox"/> individually eligible <input checked="" type="checkbox"/> district potential C <input type="checkbox"/> NC <input type="checkbox"/> <input type="checkbox"/> not eligible <input type="checkbox"/> not determined	
21. History and significance on continuation page. <input checked="" type="checkbox"/>			22. Sources of information on continuation page. <input type="checkbox"/>		

**ARCHITECTURAL INFORMATION**

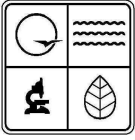
23. Category of property: <input checked="" type="checkbox"/> building(s) <input type="checkbox"/> site <input type="checkbox"/> structure <input type="checkbox"/> object		30. Roof material: asphalt		37. Windows: <input type="checkbox"/> historic <input type="checkbox"/> replacement Pane arrangement:	
24. Vernacular or property type: Late 19th and Early 20th Century Ame		31. Chimney placement:		38. Acreage (rural): Visible from public road? <input type="checkbox"/>	
25. Architectural Style: Craftsman		32. Structural system:		39. Changes (describe in box 28 cont.): <input type="checkbox"/> Addition(s) Date(s): <input type="checkbox"/> Altered Date(s): <input type="checkbox"/> Moved Date(s): <input type="checkbox"/> Other Date(s):	
26. Plan shape:		33. Ext. wall cladding: red brick		Endangered by:	
27. Number of stories: 2		34. Foundation material: limestone		40. Number of outbuildings (describe in box 40 cont.): 1	
28. Number of bays (1st floor): 3		35. Basement type:		41. Further description of building features and associated resources on continuation page. <input checked="" type="checkbox"/>	
29. Roof type: gambrel		36. Front porch type/placement:			

**OTHER**

42. Current owner/address:		43. Form prepared by (name and org.): Landmarks Association of St. Louis		44. Survey date: 2012	
				45. Date of revisions:	

**FOR SHPO USE:**

Date entered in inventory:		Level of survey <input type="checkbox"/> reconnaissance <input type="checkbox"/> intensive		Additional research needed? <input type="checkbox"/> yes <input type="checkbox"/> no	
National Register Status <input type="checkbox"/> listed <input type="checkbox"/> in listed district Name: <input type="checkbox"/> pending listing <input type="checkbox"/> eligible (individually) <input type="checkbox"/> eligible (district) <input type="checkbox"/> not eligible <input type="checkbox"/> not determined		Other:			



**ARCHITECTURAL/HISTORIC INVENTORY FORM**

**ADDITIONAL INFORMATION:**

21. (cont.) History and significance. Expand box as necessary, or add continuation pages.

This home features two gabled dormers, a gabled door hood and a heavy craftsman roof. Solder arches with rectangular stone keystones adorn windows on either side of the centered main entrance of the three bay primary façade. Decorative beam ends and eaves brackets embellish the side gambrel roofline, while a front porch provides access to the centered main entrance and living room through double glass doors on the bay to the right of the entrance.

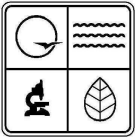
22. (cont.) Sources of information. Expand box as necessary, or add continuation pages.

40. (cont.) Description of environment and outbuildings. Expand box as necessary, or add continuation pages.

The front-gabled, frame garage faces toward Rosalie. Asbestos siding and the concrete foundation are in poor condition.

41. (cont.) Further description of important architectural features. Expand box as necessary, or add continuation pages.

The house has a footprint of 35 by 42 feet.



**ARCHITECTURAL/HISTORIC INVENTORY FORM**

1. Survey No. SLC-AS-044-003		2. Survey Name: Holly Place	
3. County: St. Louis [IC]		4. Address (Street No.) 4505	Street (name) Holly Place
5. City: St. Louis [Indepen	Vicinity: <input type="checkbox"/>	6. UTM:	
8. Historic name (if known):		9. Present/other name (if known):	
10. Ownership: <input checked="" type="checkbox"/> Private <input type="checkbox"/> Public		11a. Historic use (if known): Single dwelling	11b. Current use: Single dwelling
5. City: St. Louis [Indepen		7. Township/Range/Section:	

**HISTORICAL INFORMATION**

12. Construction date: 1914		15. Architect: E. Preisler	18. Previously surveyed? <input type="checkbox"/> Cite survey name in box 22 cont. (page 3)
13. Significant date/period:		16. Builder/contractor: L. M. Christian	19. On National Register? <input type="checkbox"/> indiv. <input checked="" type="checkbox"/> district Cite nomination name in box 22 cont. (page 3)
14. Area(s) of significance:		17. Original or significant owner: Mrs. M. Kruse, widow of Conrad	20. National Register eligible? <input type="checkbox"/> individually eligible <input checked="" type="checkbox"/> district potential <input type="checkbox"/> C <input type="checkbox"/> NC <input type="checkbox"/> <input type="checkbox"/> not eligible <input type="checkbox"/> not determined
21. History and significance on continuation page. <input checked="" type="checkbox"/>		22. Sources of information on continuation page. <input type="checkbox"/>	

**ARCHITECTURAL INFORMATION**

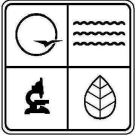
23. Category of property: <input checked="" type="checkbox"/> building(s) <input type="checkbox"/> site <input type="checkbox"/> structure <input type="checkbox"/> object		30. Roof material: asphalt	37. Windows: <input type="checkbox"/> historic <input type="checkbox"/> replacement Pane arrangement:
24. Vernacular or property type: Late 19th and Early 20th Century Ame		31. Chimney placement:	38. Acreage (rural): Visible from public road? <input type="checkbox"/>
25. Architectural Style: Craftsman		32. Structural system:	39. Changes (describe in box 28 cont.): <input type="checkbox"/> Addition(s) Date(s): <input type="checkbox"/> Altered Date(s): <input type="checkbox"/> Moved Date(s): <input type="checkbox"/> Other Date(s): Endangered by:
26. Plan shape:		33. Ext. wall cladding: red brick	
27. Number of stories: 2		34. Foundation material: poured concrete with smooth sto	
28. Number of bays (1st floor): 3		35. Basement type:	40. Number of outbuildings (describe in box 40 cont.): 0
29. Roof type: front gable		36. Front porch type/placement:	41. Further description of building features and associated resources on continuation page. <input checked="" type="checkbox"/>

**OTHER**

42. Current owner/address:		43. Form prepared by (name and org.): Landmarks Association of St. Louis	44. Survey date: 2012
			45. Date of revisions:

**FOR SHPO USE:**

Date entered in inventory:	Level of survey <input type="checkbox"/> reconnaissance <input type="checkbox"/> intensive	Additional research needed? <input type="checkbox"/> yes <input type="checkbox"/> no
National Register Status <input type="checkbox"/> listed <input type="checkbox"/> in listed district Name: <input type="checkbox"/> pending listing <input type="checkbox"/> eligible (individually) <input type="checkbox"/> eligible (district) <input type="checkbox"/> not eligible <input type="checkbox"/> not determined		Other:



**ARCHITECTURAL/HISTORIC INVENTORY FORM**

**ADDITIONAL INFORMATION:**

21. (cont.) History and significance. Expand box as necessary, or add continuation pages.

A small, heavy front porch defines the entrance to this two story home with asphalt shingle roof. Eaves brackets, soldier arches, a sill course and vitreous green brick decorate the primary façade.

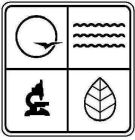
22. (cont.) Sources of information. Expand box as necessary, or add continuation pages.

40. (cont.) Description of environment and outbuildings. Expand box as necessary, or add continuation pages.

The garage was demolished.

41. (cont.) Further description of important architectural features. Expand box as necessary, or add continuation pages.

The house has a footprint of 29 by 36 feet.



**ARCHITECTURAL/HISTORIC INVENTORY FORM**

1. Survey No. SLC-AS-044-004		2. Survey Name: Holly Place	
3. County: St. Louis [IC]		4. Address (Street No.) 4505	Street (name) Holly Place
5. City: St. Louis [Indepen	Vicinity: <input type="checkbox"/>	6. UTM:	
8. Historic name (if known):		9. Present/other name (if known):	
10. Ownership: <input checked="" type="checkbox"/> Private <input type="checkbox"/> Public		11a. Historic use (if known): Single dwelling	11b. Current use: Single dwelling
7. Township/Range/Section:			

**HISTORICAL INFORMATION**

12. Construction date: 1925		15. Architect: Herman Schmidt	18. Previously surveyed? <input type="checkbox"/> Cite survey name in box 22 cont. (page 3)
13. Significant date/period:		16. Builder/contractor: Herman Schmidt	19. On National Register? <input type="checkbox"/> indiv. <input checked="" type="checkbox"/> district Cite nomination name in box 22 cont. (page 3)
14. Area(s) of significance:		17. Original or significant owner: Francis E. Schwentler	20. National Register eligible? <input type="checkbox"/> individually eligible <input checked="" type="checkbox"/> district potential <input type="checkbox"/> C <input type="checkbox"/> NC <input type="checkbox"/> <input type="checkbox"/> not eligible <input type="checkbox"/> not determined
21. History and significance on continuation page. <input checked="" type="checkbox"/>		22. Sources of information on continuation page. <input type="checkbox"/>	

**ARCHITECTURAL INFORMATION**

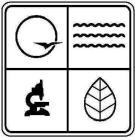
23. Category of property: <input checked="" type="checkbox"/> building(s) <input type="checkbox"/> site <input type="checkbox"/> structure <input type="checkbox"/> object		30. Roof material: asphalt	37. Windows: <input type="checkbox"/> historic <input type="checkbox"/> replacement Pane arrangement:
24. Vernacular or property type: Late 19th and Early 20th Century Ame		31. Chimney placement:	38. Acreage (rural): Visible from public road? <input type="checkbox"/>
25. Architectural Style: Craftsman		32. Structural system:	39. Changes (describe in box 28 cont.): <input type="checkbox"/> Addition(s) Date(s): <input type="checkbox"/> Altered Date(s): <input type="checkbox"/> Moved Date(s): <input type="checkbox"/> Other Date(s): Endangered by:
26. Plan shape:		33. Ext. wall cladding: red brick	
27. Number of stories: 2.5		34. Foundation material: concrete	
28. Number of bays (1st floor): 3		35. Basement type:	40. Number of outbuildings (describe in box 40 cont.): 1
29. Roof type: front gable		36. Front porch type/placement:	41. Further description of building features and associated resources on continuation page. <input checked="" type="checkbox"/>

**OTHER**

42. Current owner/address:		43. Form prepared by (name and org.): Landmarks Association of St. Louis	44. Survey date: 2012
			45. Date of revisions:

**FOR SHPO USE:**

Date entered in inventory:	Level of survey <input type="checkbox"/> reconnaissance <input type="checkbox"/> intensive	Additional research needed? <input type="checkbox"/> yes <input type="checkbox"/> no
National Register Status <input type="checkbox"/> listed <input type="checkbox"/> in listed district Name: <input type="checkbox"/> pending listing <input type="checkbox"/> eligible (individually) <input type="checkbox"/> eligible (district) <input type="checkbox"/> not eligible <input type="checkbox"/> not determined		
Other:		



**ARCHITECTURAL/HISTORIC INVENTORY FORM**

**ADDITIONAL INFORMATION:**

21. (cont.) History and significance. Expand box as necessary, or add continuation pages.

Built in 1925, this Craftsman-style home features a front gable with eaves brackets and a gabled front entry porch with brick pillars and limestone steps. Decorative membrification enlivens the porch's gable. Windows on the primary façade are double-hung and have limestone sills.

22. (cont.) Sources of information. Expand box as necessary, or add continuation pages.

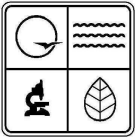
40. (cont.) Description of environment and outbuildings. Expand box as necessary, or add continuation pages.

The brick garage has a concrete foundation with a hipped roof; a row of brick headers is over the rolling wood door that opens to the alley.

41. (cont.) Further description of important architectural features. Expand box as necessary, or add continuation pages.

The house has a footprint of 28 by 34 feet.





**ARCHITECTURAL/HISTORIC INVENTORY FORM**

1. Survey No. SLC-AS-044-005		2. Survey Name: Holly Place	
3. County: St. Louis [IC]		4. Address (Street No.) 4507	Street (name) Holly Place
5. City: St. Louis [Indepen	Vicinity: <input type="checkbox"/>	6. UTM:	
8. Historic name (if known):		9. Present/other name (if known):	
10. Ownership: <input checked="" type="checkbox"/> Private <input type="checkbox"/> Public		11a. Historic use (if known): Single dwelling	11b. Current use: Single dwelling
7. Township/Range/Section:			

**HISTORICAL INFORMATION**

12. Construction date: 1906	15. Architect: E. Nolt	18. Previously surveyed? <input type="checkbox"/> Cite survey name in box 22 cont. (page 3)
13. Significant date/period:	16. Builder/contractor: owner	19. On National Register? <input type="checkbox"/> indiv. <input checked="" type="checkbox"/> district Cite nomination name in box 22 cont. (page 3)
14. Area(s) of significance:	17. Original or significant owner: Fred Eidmann	20. National Register eligible? <input type="checkbox"/> individually eligible <input checked="" type="checkbox"/> district potential C <input type="checkbox"/> NC <input type="checkbox"/> <input type="checkbox"/> not eligible <input type="checkbox"/> not determined
21. History and significance on continuation page. <input checked="" type="checkbox"/>		22. Sources of information on continuation page. <input type="checkbox"/>

**ARCHITECTURAL INFORMATION**

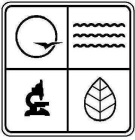
23. Category of property: <input checked="" type="checkbox"/> building(s) <input type="checkbox"/> site <input type="checkbox"/> structure <input type="checkbox"/> object	30. Roof material: asphalt	37. Windows: <input type="checkbox"/> historic <input type="checkbox"/> replacement Pane arrangement:
24. Vernacular or property type: Late 19th and 20th Century Revivals	31. Chimney placement:	38. Acreage (rural): Visible from public road? <input type="checkbox"/>
25. Architectural Style: Colonial Revival	32. Structural system:	39. Changes (describe in box 28 cont.): <input type="checkbox"/> Addition(s) Date(s): <input type="checkbox"/> Altered Date(s): <input type="checkbox"/> Moved Date(s): <input type="checkbox"/> Other Date(s):
26. Plan shape:	33. Ext. wall cladding: red brick	Endangered by:
27. Number of stories: 2.5	34. Foundation material: limestone	40. Number of outbuildings (describe in box 40 cont.): 0
28. Number of bays (1st floor): 3	35. Basement type:	41. Further description of building features and associated resources on continuation page. <input checked="" type="checkbox"/>
29. Roof type: hipped with gabled front dormer	36. Front porch type/placement:	

**OTHER**

42. Current owner/address:	43. Form prepared by (name and org.): Landmarks Association of St. Louis	44. Survey date: 2012
		45. Date of revisions:

**FOR SHPO USE:**

Date entered in inventory:	Level of survey <input type="checkbox"/> reconnaissance <input type="checkbox"/> intensive	Additional research needed? <input type="checkbox"/> yes <input type="checkbox"/> no
National Register Status <input type="checkbox"/> listed <input type="checkbox"/> in listed district Name: <input type="checkbox"/> pending listing <input type="checkbox"/> eligible (individually) <input type="checkbox"/> eligible (district) <input type="checkbox"/> not eligible <input type="checkbox"/> not determined	Other:	



**ARCHITECTURAL/HISTORIC INVENTORY FORM**

**ADDITIONAL INFORMATION:**

21. (cont.) History and significance. Expand box as necessary, or add continuation pages.

A bracketed wood cornice that returns one foot on each side of the home adds interest to the base of the hipped roofline. Stone windowsills and splayed stone lintels enliven the primary façade's double-hung windows. The front porch, which fills the rightmost bay, has a dentilled cornice, brick pillars, turned balusters and a shallow hipped roof. A gabled dormer projects from the center of the roof, revealing a half story above the second floor.

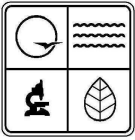
22. (cont.) Sources of information. Expand box as necessary, or add continuation pages.

40. (cont.) Description of environment and outbuildings. Expand box as necessary, or add continuation pages.

The garage was demolished.

41. (cont.) Further description of important architectural features. Expand box as necessary, or add continuation pages.

The house has a footprint of 25 by 36 feet.



**ARCHITECTURAL/HISTORIC INVENTORY FORM**

1. Survey No. SLC-AS-044-006		2. Survey Name: Holly Place	
3. County: St. Louis [IC]		4. Address (Street No.) 4508	Street (name) Holly Place
5. City: St. Louis [Indepen	Vicinity: <input type="checkbox"/>	6. UTM:	
8. Historic name (if known):		9. Present/other name (if known):	
10. Ownership: <input checked="" type="checkbox"/> Private <input type="checkbox"/> Public		11a. Historic use (if known): Single dwelling	11b. Current use: Single dwelling
7. Township/Range/Section:			

**HISTORICAL INFORMATION**

12. Construction date: 1908		15. Architect: W.E. Jones		18. Previously surveyed? <input type="checkbox"/> Cite survey name in box 22 cont. (page 3)	
13. Significant date/period:		16. Builder/contractor: W.E. Jones		19. On National Register? <input type="checkbox"/> indiv. <input checked="" type="checkbox"/> district Cite nomination name in box 22 cont. (page 3)	
14. Area(s) of significance:		17. Original or significant owner: Geo. W. Bashford		20. National Register eligible? <input type="checkbox"/> individually eligible <input checked="" type="checkbox"/> district potential <input type="checkbox"/> C <input type="checkbox"/> NC <input type="checkbox"/> <input type="checkbox"/> not eligible <input type="checkbox"/> not determined	
21. History and significance on continuation page. <input checked="" type="checkbox"/>			22. Sources of information on continuation page. <input type="checkbox"/>		

**ARCHITECTURAL INFORMATION**

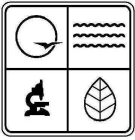
23. Category of property: <input checked="" type="checkbox"/> building(s) <input type="checkbox"/> site <input type="checkbox"/> structure <input type="checkbox"/> object		30. Roof material: slate		37. Windows: <input type="checkbox"/> historic <input type="checkbox"/> replacement Pane arrangement:	
24. Vernacular or property type: Late 19th and Early 20th Century Ame		31. Chimney placement:		38. Acreage (rural): Visible from public road? <input type="checkbox"/>	
25. Architectural Style: Craftsman		32. Structural system:		39. Changes (describe in box 28 cont.): <input type="checkbox"/> Addition(s) Date(s): <input type="checkbox"/> Altered Date(s): <input type="checkbox"/> Moved Date(s): <input type="checkbox"/> Other Date(s):	
26. Plan shape:		33. Ext. wall cladding: red brick		Endangered by:	
27. Number of stories: 2.5		34. Foundation material: limestone		40. Number of outbuildings (describe in box 40 cont.): 0	
28. Number of bays (1st floor): 2		35. Basement type:		41. Further description of building features and associated resources on continuation page. <input checked="" type="checkbox"/>	
29. Roof type: hipped with gabled front dormer		36. Front porch type/placement:			

**OTHER**

42. Current owner/address:		43. Form prepared by (name and org.): Landmarks Association of St. Louis		44. Survey date: 2012	
				45. Date of revisions:	

**FOR SHPO USE:**

Date entered in inventory:		Level of survey <input type="checkbox"/> reconnaissance <input type="checkbox"/> intensive		Additional research needed? <input type="checkbox"/> yes <input type="checkbox"/> no	
National Register Status <input type="checkbox"/> listed <input type="checkbox"/> in listed district Name: <input type="checkbox"/> pending listing <input type="checkbox"/> eligible (individually) <input type="checkbox"/> eligible (district) <input type="checkbox"/> not eligible <input type="checkbox"/> not determined		Other:			



**ARCHITECTURAL/HISTORIC INVENTORY FORM**

**ADDITIONAL INFORMATION:**

21. (cont.) History and significance. Expand box as necessary, or add continuation pages.

This home features both Craftsman and Classical Revival-style elements. A brick porch with a decorated wood pediment fills the westernmost bay on the two-bay primary brick façade. The hipped slate roof features a centered dormer with vertical wood members that ornament the gable. Three enormous eaves brackets have even spacing across the primary façade, while smaller brackets are on the porch. All of this home's double-hung windows feature stone sills.

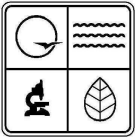
22. (cont.) Sources of information. Expand box as necessary, or add continuation pages.

40. (cont.) Description of environment and outbuildings. Expand box as necessary, or add continuation pages.

The garage has aluminum siding and a front gable roof; it is non-contributing.

41. (cont.) Further description of important architectural features. Expand box as necessary, or add continuation pages.

The house has a footprint of 25 by 34 feet.



**ARCHITECTURAL/HISTORIC INVENTORY FORM**

1. Survey No. SLC-AS-044-007		2. Survey Name: Holly Place	
3. County: St. Louis [IC]		4. Address (Street No.) 4511	Street (name) Holly Place
5. City: St. Louis [Indepen	Vicinity: <input type="checkbox"/>	6. UTM:	
8. Historic name (if known):		9. Present/other name (if known):	
10. Ownership: <input checked="" type="checkbox"/> Private <input type="checkbox"/> Public		11a. Historic use (if known): Single dwelling	11b. Current use: Single dwelling
7. Township/Range/Section:			

**HISTORICAL INFORMATION**

12. Construction date: 1906	15. Architect: E. Nolt	18. Previously surveyed? <input type="checkbox"/> Cite survey name in box 22 cont. (page 3)
13. Significant date/period:	16. Builder/contractor: owner	19. On National Register? <input type="checkbox"/> indiv. <input checked="" type="checkbox"/> district Cite nomination name in box 22 cont. (page 3)
14. Area(s) of significance:	17. Original or significant owner: Fred Eidmann	20. National Register eligible? <input type="checkbox"/> individually eligible <input checked="" type="checkbox"/> district potential <input type="checkbox"/> C <input type="checkbox"/> NC <input type="checkbox"/> <input type="checkbox"/> not eligible <input type="checkbox"/> not determined
21. History and significance on continuation page. <input checked="" type="checkbox"/>		22. Sources of information on continuation page. <input type="checkbox"/>

**ARCHITECTURAL INFORMATION**

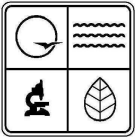
23. Category of property: <input checked="" type="checkbox"/> building(s) <input type="checkbox"/> site <input type="checkbox"/> structure <input type="checkbox"/> object	30. Roof material: asphalt	37. Windows: <input type="checkbox"/> historic <input type="checkbox"/> replacement Pane arrangement:
24. Vernacular or property type: Late 19th and 20th Century Revivals	31. Chimney placement:	38. Acreage (rural): Visible from public road? <input type="checkbox"/>
25. Architectural Style: Colonial Revival	32. Structural system:	39. Changes (describe in box 28 cont.): <input type="checkbox"/> Addition(s) Date(s): <input type="checkbox"/> Altered Date(s): <input type="checkbox"/> Moved Date(s): <input type="checkbox"/> Other Date(s):
26. Plan shape:	33. Ext. wall cladding: red brick	Endangered by:
27. Number of stories: 2.5	34. Foundation material: limestone	40. Number of outbuildings (describe in box 40 cont.): 1
28. Number of bays (1st floor): 3	35. Basement type:	41. Further description of building features and associated resources on continuation page. <input checked="" type="checkbox"/>
29. Roof type: hipped with hipped dormer	36. Front porch type/placement:	

**OTHER**

42. Current owner/address:	43. Form prepared by (name and org.): Landmarks Association of St. Louis	44. Survey date: 2012
		45. Date of revisions:

**FOR SHPO USE:**

Date entered in inventory:	Level of survey <input type="checkbox"/> reconnaissance <input type="checkbox"/> intensive	Additional research needed? <input type="checkbox"/> yes <input type="checkbox"/> no
National Register Status <input type="checkbox"/> listed <input type="checkbox"/> in listed district Name: <input type="checkbox"/> pending listing <input type="checkbox"/> eligible (individually) <input type="checkbox"/> eligible (district) <input type="checkbox"/> not eligible <input type="checkbox"/> not determined	Other:	



**ARCHITECTURAL/HISTORIC INVENTORY FORM**

**ADDITIONAL INFORMATION:**

21. (cont.) History and significance. Expand box as necessary, or add continuation pages.

A front porch with side half gable roof runs the entire length of the primary façade. Brick pillars and vitreous green brick surround double hung windows with stone lintels and keystones. A centered gable with hipped roof reveals a half story above the second floor.

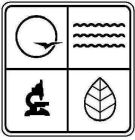
22. (cont.) Sources of information. Expand box as necessary, or add continuation pages.

40. (cont.) Description of environment and outbuildings. Expand box as necessary, or add continuation pages.

A frame garage with front gable and concrete foundation opens to the alley with an overhead wood door.

41. (cont.) Further description of important architectural features. Expand box as necessary, or add continuation pages.

The house has a footprint of 25 by 36 feet.



**ARCHITECTURAL/HISTORIC INVENTORY FORM**

1. Survey No. SLC-AS-044-008		2. Survey Name: Holly Place	
3. County: St. Louis [IC]		4. Address (Street No.) 4512	Street (name) Holly Place
5. City: St. Louis [Indepen	Vicinity: <input type="checkbox"/>	6. UTM:	
8. Historic name (if known):		9. Present/other name (if known):	
10. Ownership: <input checked="" type="checkbox"/> Private <input type="checkbox"/> Public		11a. Historic use (if known): Single dwelling	11b. Current use: Single dwelling
7. Township/Range/Section:			

**HISTORICAL INFORMATION**

12. Construction date: 1908		15. Architect: E.C. Klipstein		18. Previously surveyed? <input type="checkbox"/> Cite survey name in box 22 cont. (page 3)	
13. Significant date/period:		16. Builder/contractor: Peter Schneider		19. On National Register? <input type="checkbox"/> indiv. <input checked="" type="checkbox"/> district Cite nomination name in box 22 cont. (page 3)	
14. Area(s) of significance:		17. Original or significant owner: A.W. Keller		20. National Register eligible? <input type="checkbox"/> individually eligible <input checked="" type="checkbox"/> district potential C <input type="checkbox"/> NC <input type="checkbox"/> <input type="checkbox"/> not eligible <input type="checkbox"/> not determined	
21. History and significance on continuation page. <input checked="" type="checkbox"/>			22. Sources of information on continuation page. <input type="checkbox"/>		

**ARCHITECTURAL INFORMATION**

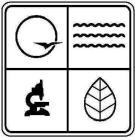
23. Category of property: <input checked="" type="checkbox"/> building(s) <input type="checkbox"/> site <input type="checkbox"/> structure <input type="checkbox"/> object		30. Roof material: slate		37. Windows: <input type="checkbox"/> historic <input type="checkbox"/> replacement Pane arrangement:	
24. Vernacular or property type: Late 19th and 20th Century Revivals		31. Chimney placement:		38. Acreage (rural): Visible from public road? <input type="checkbox"/>	
25. Architectural Style:		32. Structural system:		39. Changes (describe in box 28 cont.): <input type="checkbox"/> Addition(s) Date(s): <input type="checkbox"/> Altered Date(s): <input type="checkbox"/> Moved Date(s): <input type="checkbox"/> Other Date(s):	
26. Plan shape:		33. Ext. wall cladding: red brick		Endangered by:	
27. Number of stories: 2		34. Foundation material: limestone		40. Number of outbuildings (describe in box 40 cont.): 1	
28. Number of bays (1st floor): 3		35. Basement type:		41. Further description of building features and associated resources on continuation page. <input checked="" type="checkbox"/>	
29. Roof type: hipped with front dormer		36. Front porch type/placement:			

**OTHER**

42. Current owner/address:		43. Form prepared by (name and org.): Landmarks Association of St. Louis		44. Survey date: 2012	
				45. Date of revisions:	

**FOR SHPO USE:**

Date entered in inventory:		Level of survey <input type="checkbox"/> reconnaissance <input type="checkbox"/> intensive		Additional research needed? <input type="checkbox"/> yes <input type="checkbox"/> no	
National Register Status <input type="checkbox"/> listed <input type="checkbox"/> in listed district Name: <input type="checkbox"/> pending listing <input type="checkbox"/> eligible (individually) <input type="checkbox"/> eligible (district) <input type="checkbox"/> not eligible <input type="checkbox"/> not determined		Other:			



**ARCHITECTURAL/HISTORIC INVENTORY FORM**

**ADDITIONAL INFORMATION:**

21. (cont.) History and significance. Expand box as necessary, or add continuation pages.

Brick pillars with plain limestone capitals support a hipped roof over a porch, which fills the easternmost bay of this two-story brick home with limestone foundation. Double-hung windows with soldier courses and limestone sills and a small dormer that projects from the hipped roof are the only other features of note on this unornamented home.

22. (cont.) Sources of information. Expand box as necessary, or add continuation pages.

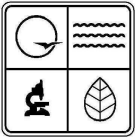
40. (cont.) Description of environment and outbuildings. Expand box as necessary, or add continuation pages.

The brick garage has a concrete foundation, a flat roof and original wood sliding door; side parapets have terra cotta coping.

41. (cont.) Further description of important architectural features. Expand box as necessary, or add continuation pages.

The house has a footprint 30 by 38 feet.





**ARCHITECTURAL/HISTORIC INVENTORY FORM**

1. Survey No. SLC-AS-044-009		2. Survey Name: Holly Place	
3. County: St. Louis [IC]		4. Address (Street No.) 4515	Street (name) Holly Place
5. City: St. Louis [Indepen	Vicinity: <input type="checkbox"/>	6. UTM:	
8. Historic name (if known):		9. Present/other name (if known):	
10. Ownership: <input checked="" type="checkbox"/> Private <input type="checkbox"/> Public		11a. Historic use (if known): Single dwelling	11b. Current use: Single dwelling
7. Township/Range/Section:			

**HISTORICAL INFORMATION**

12. Construction date: 1908	15. Architect: O.J. Boehmer	18. Previously surveyed? <input type="checkbox"/> Cite survey name in box 22 cont. (page 3)
13. Significant date/period:	16. Builder/contractor: H. F. Holke	19. On National Register? <input type="checkbox"/> indiv. <input checked="" type="checkbox"/> district Cite nomination name in box 22 cont. (page 3)
14. Area(s) of significance:	17. Original or significant owner: Edw. Rohrkasse	20. National Register eligible? <input type="checkbox"/> individually eligible <input checked="" type="checkbox"/> district potential C <input type="checkbox"/> NC <input type="checkbox"/> <input type="checkbox"/> not eligible <input type="checkbox"/> not determined
21. History and significance on continuation page. <input checked="" type="checkbox"/>		22. Sources of information on continuation page. <input type="checkbox"/>

**ARCHITECTURAL INFORMATION**

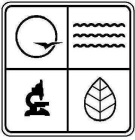
23. Category of property: <input checked="" type="checkbox"/> building(s) <input type="checkbox"/> site <input type="checkbox"/> structure <input type="checkbox"/> object	30. Roof material: asphalt	37. Windows: <input type="checkbox"/> historic <input type="checkbox"/> replacement Pane arrangement:
24. Vernacular or property type: Late 19th and 20th Century Revivals	31. Chimney placement:	38. Acreage (rural): Visible from public road? <input type="checkbox"/>
25. Architectural Style: Colonial Revival	32. Structural system:	39. Changes (describe in box 28 cont.): <input type="checkbox"/> Addition(s) Date(s): <input type="checkbox"/> Altered Date(s): <input type="checkbox"/> Moved Date(s): <input type="checkbox"/> Other Date(s):
26. Plan shape:	33. Ext. wall cladding: red brick	Endangered by:
27. Number of stories: 2.5	34. Foundation material: stone	40. Number of outbuildings (describe in box 40 cont.): 1
28. Number of bays (1st floor): 3	35. Basement type:	41. Further description of building features and associated resources on continuation page. <input checked="" type="checkbox"/>
29. Roof type: hipped with gabled dormer	36. Front porch type/placement:	

**OTHER**

42. Current owner/address:	43. Form prepared by (name and org.): Landmarks Association of St. Louis	44. Survey date: 2012
		45. Date of revisions:

**FOR SHPO USE:**

Date entered in inventory:	Level of survey <input type="checkbox"/> reconnaissance <input type="checkbox"/> intensive	Additional research needed? <input type="checkbox"/> yes <input type="checkbox"/> no
National Register Status <input type="checkbox"/> listed <input type="checkbox"/> in listed district Name: <input type="checkbox"/> pending listing <input type="checkbox"/> eligible (individually) <input type="checkbox"/> eligible (district) <input type="checkbox"/> not eligible <input type="checkbox"/> not determined	Other:	



**ARCHITECTURAL/HISTORIC INVENTORY FORM**

**ADDITIONAL INFORMATION:**

21. (cont.) History and significance. Expand box as necessary, or add continuation pages.

A dentilled cornice, repeated on the dormer, porch, and second floor bay window, embellish this red brick home. Three bays fill the primary façade, while a small porch with hipped roof, brick pillars and Corinthian columns fills the leftmost bay. Extensive opaque stained glass sidelights and a transom surround the front door, while soldier arches ornament double hung windows.

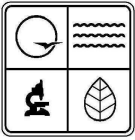
22. (cont.) Sources of information. Expand box as necessary, or add continuation pages.

40. (cont.) Description of environment and outbuildings. Expand box as necessary, or add continuation pages.

The garage, constructed in 1911 for \$345 and designed by H. F. Holke, has a flat roof with side parapets topped by terra cotta coping; the door opens to the alley.

41. (cont.) Further description of important architectural features. Expand box as necessary, or add continuation pages.

The house has a footprint of 39 by 28 feet.



**ARCHITECTURAL/HISTORIC INVENTORY FORM**

1. Survey No. SLC-AS-044-010		2. Survey Name: Holly Place	
3. County: St. Louis [IC]		4. Address (Street No.) 4520	Street (name) Holly Place
5. City: St. Louis [Indepen	Vicinity: <input type="checkbox"/>	6. UTM:	
8. Historic name (if known):		9. Present/other name (if known):	
10. Ownership: <input checked="" type="checkbox"/> Private <input type="checkbox"/> Public		11a. Historic use (if known): Single dwelling	11b. Current use: Single dwelling
7. Township/Range/Section:			

**HISTORICAL INFORMATION**

12. Construction date: 1906		15. Architect: E. Nolte	18. Previously surveyed? <input type="checkbox"/> Cite survey name in box 22 cont. (page 3)
13. Significant date/period:		16. Builder/contractor: F.W. Eidman	19. On National Register? <input type="checkbox"/> indiv. <input checked="" type="checkbox"/> district Cite nomination name in box 22 cont. (page 3)
14. Area(s) of significance:		17. Original or significant owner: F.W. Eidman	20. National Register eligible? <input type="checkbox"/> individually eligible <input checked="" type="checkbox"/> district potential <input type="checkbox"/> C <input type="checkbox"/> NC <input type="checkbox"/> <input type="checkbox"/> not eligible <input type="checkbox"/> not determined
21. History and significance on continuation page. <input checked="" type="checkbox"/>		22. Sources of information on continuation page. <input type="checkbox"/>	

**ARCHITECTURAL INFORMATION**

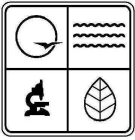
23. Category of property: <input checked="" type="checkbox"/> building(s) <input type="checkbox"/> site <input type="checkbox"/> structure <input type="checkbox"/> object		30. Roof material: asphalt	37. Windows: <input type="checkbox"/> historic <input type="checkbox"/> replacement Pane arrangement:
24. Vernacular or property type: Late 19th and 20th Century Revivals		31. Chimney placement:	38. Acreage (rural): Visible from public road? <input type="checkbox"/>
25. Architectural Style:		32. Structural system:	39. Changes (describe in box 28 cont.): <input type="checkbox"/> Addition(s) Date(s): <input type="checkbox"/> Altered Date(s): <input type="checkbox"/> Moved Date(s): <input type="checkbox"/> Other Date(s): Endangered by:
26. Plan shape:		33. Ext. wall cladding: red brick	
27. Number of stories: 2.5		34. Foundation material: concrete	
28. Number of bays (1st floor): 2		35. Basement type:	40. Number of outbuildings (describe in box 40 cont.): 0
29. Roof type: hipped with dormers		36. Front porch type/placement:	41. Further description of building features and associated resources on continuation page. <input checked="" type="checkbox"/>

**OTHER**

42. Current owner/address:		43. Form prepared by (name and org.): Landmarks Association of St. Louis	44. Survey date: 2012
			45. Date of revisions:

**FOR SHPO USE:**

Date entered in inventory:	Level of survey <input type="checkbox"/> reconnaissance <input type="checkbox"/> intensive	Additional research needed? <input type="checkbox"/> yes <input type="checkbox"/> no
National Register Status <input type="checkbox"/> listed <input type="checkbox"/> in listed district Name: <input type="checkbox"/> pending listing <input type="checkbox"/> eligible (individually) <input type="checkbox"/> eligible (district) <input type="checkbox"/> not eligible <input type="checkbox"/> not determined		
Other:		



**ARCHITECTURAL/HISTORIC INVENTORY FORM**

**ADDITIONAL INFORMATION:**

21. (cont.) History and significance. Expand box as necessary, or add continuation pages.

A small front porch fills the easternmost bay of this red brick home with concrete foundation. Brick pillars support the porch's hipped roof and dentillated cornice. Heavy eaves brackets decorate the hipped roofline, while brick quoins accent either side of the primary façade. All windows on the home are double-hung and feature limestone sills. The bay window above the porch is non-original.

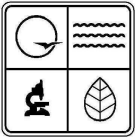
22. (cont.) Sources of information. Expand box as necessary, or add continuation pages.

40. (cont.) Description of environment and outbuildings. Expand box as necessary, or add continuation pages.

The concrete block garage with flat roof is non-contributing.

41. (cont.) Further description of important architectural features. Expand box as necessary, or add continuation pages.

The house has a footprint of 25 by 36 feet.



**ARCHITECTURAL/HISTORIC INVENTORY FORM**

1. Survey No. SLC-AS-044-011		2. Survey Name: Holly Place	
3. County: St. Louis [IC]		4. Address (Street No.) 4521	Street (name) Holly Place
5. City: St. Louis [Indepen	Vicinity: <input type="checkbox"/>	6. UTM:	
8. Historic name (if known):		9. Present/other name (if known):	
10. Ownership: <input checked="" type="checkbox"/> Private <input type="checkbox"/> Public		11a. Historic use (if known): Single dwelling	11b. Current use: Single dwelling
7. Township/Range/Section:			

**HISTORICAL INFORMATION**

12. Construction date: 1910		15. Architect: J.D. Donovan		18. Previously surveyed? <input type="checkbox"/> Cite survey name in box 22 cont. (page 3)	
13. Significant date/period:		16. Builder/contractor: H. W. Kehr		19. On National Register? <input type="checkbox"/> indiv. <input checked="" type="checkbox"/> district Cite nomination name in box 22 cont. (page 3)	
14. Area(s) of significance:		17. Original or significant owner: Hy. E. Bruckner		20. National Register eligible? <input type="checkbox"/> individually eligible <input checked="" type="checkbox"/> district potential C <input type="checkbox"/> NC <input type="checkbox"/> <input type="checkbox"/> not eligible <input type="checkbox"/> not determined	
21. History and significance on continuation page. <input checked="" type="checkbox"/>			22. Sources of information on continuation page. <input type="checkbox"/>		

**ARCHITECTURAL INFORMATION**

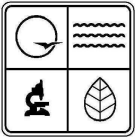
23. Category of property: <input checked="" type="checkbox"/> building(s) <input type="checkbox"/> site <input type="checkbox"/> structure <input type="checkbox"/> object		30. Roof material: green tile		37. Windows: <input type="checkbox"/> historic <input type="checkbox"/> replacement Pane arrangement:	
24. Vernacular or property type: Late 19th and 20th Century Revivals		31. Chimney placement:		38. Acreage (rural): Visible from public road? <input type="checkbox"/>	
25. Architectural Style: Tudor Revival		32. Structural system:		39. Changes (describe in box 28 cont.): <input type="checkbox"/> Addition(s) Date(s): <input type="checkbox"/> Altered Date(s): <input type="checkbox"/> Moved Date(s): <input type="checkbox"/> Other Date(s):	
26. Plan shape:		33. Ext. wall cladding: brown brick		Endangered by:	
27. Number of stories: 2.5		34. Foundation material: stone		40. Number of outbuildings (describe in box 40 cont.): 1	
28. Number of bays (1st floor): 2		35. Basement type:		41. Further description of building features and associated resources on continuation page. <input checked="" type="checkbox"/>	
29. Roof type: front gable		36. Front porch type/placement:			

**OTHER**

42. Current owner/address:		43. Form prepared by (name and org.): Landmarks Association of St. Louis		44. Survey date: 2012	
				45. Date of revisions:	

**FOR SHPO USE:**

Date entered in inventory:		Level of survey <input type="checkbox"/> reconnaissance <input type="checkbox"/> intensive		Additional research needed? <input type="checkbox"/> yes <input type="checkbox"/> no	
National Register Status <input type="checkbox"/> listed <input type="checkbox"/> in listed district Name: <input type="checkbox"/> pending listing <input type="checkbox"/> eligible (individually) <input type="checkbox"/> eligible (district) <input type="checkbox"/> not eligible <input type="checkbox"/> not determined		Other:			



**ARCHITECTURAL/HISTORIC INVENTORY FORM**

**ADDITIONAL INFORMATION:**

21. (cont.) History and significance. Expand box as necessary, or add continuation pages.

Quoining accents the brickwork on this two-and-a-half-story Tudor-Revival style home. Pressed brick window surrounds and soldier arches ornament double-hung windows with upper diamond panes. Half-timbering accents the front gable, while eaves brackets support projecting eaves with exposed rafters. An unusual side entrance with a gabled door hood with green tile roof also has brackets.

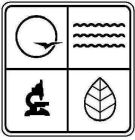
22. (cont.) Sources of information. Expand box as necessary, or add continuation pages.

40. (cont.) Description of environment and outbuildings. Expand box as necessary, or add continuation pages.

A front gable and exposed eaves define this frame garage that opens to the alley.

41. (cont.) Further description of important architectural features. Expand box as necessary, or add continuation pages.

The house has a footprint of 31 by 48 feet.



**ARCHITECTURAL/HISTORIC INVENTORY FORM**

1. Survey No. SLC-AS-044-012		2. Survey Name: Holly Place	
3. County: St. Louis [IC]		4. Address (Street No.) 4522	Street (name) Holly Place
5. City: St. Louis [Indepen	Vicinity: <input type="checkbox"/>	6. UTM:	
8. Historic name (if known):		9. Present/other name (if known):	
10. Ownership: <input checked="" type="checkbox"/> Private <input type="checkbox"/> Public		11a. Historic use (if known): Single dwelling	11b. Current use: Single dwelling
7. Township/Range/Section:			

**HISTORICAL INFORMATION**

12. Construction date: 1906	15. Architect: E. Nolte	18. Previously surveyed? <input type="checkbox"/> Cite survey name in box 22 cont. (page 3)
13. Significant date/period:	16. Builder/contractor: F.W. Eidman	19. On National Register? <input type="checkbox"/> indiv. <input checked="" type="checkbox"/> district Cite nomination name in box 22 cont. (page 3)
14. Area(s) of significance:	17. Original or significant owner: F.W. Eidman	20. National Register eligible? <input type="checkbox"/> individually eligible <input checked="" type="checkbox"/> district potential C <input type="checkbox"/> NC <input type="checkbox"/> <input type="checkbox"/> not eligible <input type="checkbox"/> not determined
21. History and significance on continuation page. <input checked="" type="checkbox"/>		22. Sources of information on continuation page. <input type="checkbox"/>

**ARCHITECTURAL INFORMATION**

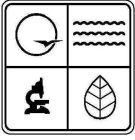
23. Category of property: <input checked="" type="checkbox"/> building(s) <input type="checkbox"/> site <input type="checkbox"/> structure <input type="checkbox"/> object	30. Roof material: asphalt	37. Windows: <input type="checkbox"/> historic <input type="checkbox"/> replacement Pane arrangement:
24. Vernacular or property type: Late 19th and 20th Century Revivals	31. Chimney placement:	38. Acreage (rural): Visible from public road? <input type="checkbox"/>
25. Architectural Style:	32. Structural system:	39. Changes (describe in box 28 cont.): <input type="checkbox"/> Addition(s) Date(s): <input type="checkbox"/> Altered Date(s): <input type="checkbox"/> Moved Date(s): <input type="checkbox"/> Other Date(s):
26. Plan shape:	33. Ext. wall cladding: red brick	Endangered by:
27. Number of stories: 2.5	34. Foundation material: limestone	40. Number of outbuildings (describe in box 40 cont.): 1
28. Number of bays (1st floor): 3	35. Basement type:	41. Further description of building features and associated resources on continuation page. <input checked="" type="checkbox"/>
29. Roof type: hipped with dormers	36. Front porch type/placement:	

**OTHER**

42. Current owner/address:	43. Form prepared by (name and org.): Landmarks Association of St. Louis	44. Survey date: 2012
		45. Date of revisions:

**FOR SHPO USE:**

Date entered in inventory:	Level of survey <input type="checkbox"/> reconnaissance <input type="checkbox"/> intensive	Additional research needed? <input type="checkbox"/> yes <input type="checkbox"/> no
National Register Status <input type="checkbox"/> listed <input type="checkbox"/> in listed district Name: <input type="checkbox"/> pending listing <input type="checkbox"/> eligible (individually) <input type="checkbox"/> eligible (district) <input type="checkbox"/> not eligible <input type="checkbox"/> not determined	Other:	



**ARCHITECTURAL/HISTORIC INVENTORY FORM**

**ADDITIONAL INFORMATION:**

21. (cont.) History and significance. Expand box as necessary, or add continuation pages.

This home features a porch that fills the easternmost bay. Brick pillars with Corinthian capitals and wooden dentils ornament the hipped roof porch. Other features of interest include Tudor membrification on the centered dormer's gable, a limestone sill course on the second level and a stone water table. Darker headers give the red brick façade a variegated appearance, while soldier arches are above double-hung windows on the first floor.

22. (cont.) Sources of information. Expand box as necessary, or add continuation pages.

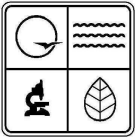
40. (cont.) Description of environment and outbuildings. Expand box as necessary, or add continuation pages.

The brick garage with concrete foundation and flat roof has terra cotta coped side parapets.

41. (cont.) Further description of important architectural features. Expand box as necessary, or add continuation pages.

The house has a footprint of 25 by 36 feet.





**ARCHITECTURAL/HISTORIC INVENTORY FORM**

1. Survey No. SLC-AS-044-013		2. Survey Name: Holly Place	
3. County: St. Louis [IC]		4. Address (Street No.) 4526	Street (name) Holly Place
5. City: St. Louis [Indepen	Vicinity: <input type="checkbox"/>	6. UTM:	
8. Historic name (if known):		9. Present/other name (if known):	
10. Ownership: <input checked="" type="checkbox"/> Private <input type="checkbox"/> Public		11a. Historic use (if known): Single dwelling	11b. Current use: Single dwelling
7. Township/Range/Section:			

**HISTORICAL INFORMATION**

12. Construction date: 1907		15. Architect: E. Benjamin		18. Previously surveyed? <input type="checkbox"/> Cite survey name in box 22 cont. (page 3)	
13. Significant date/period:		16. Builder/contractor: W.A. Reed		19. On National Register? <input type="checkbox"/> indiv. <input checked="" type="checkbox"/> district Cite nomination name in box 22 cont. (page 3)	
14. Area(s) of significance:		17. Original or significant owner: Lizzie Winner		20. National Register eligible? <input type="checkbox"/> individually eligible <input checked="" type="checkbox"/> district potential <input type="checkbox"/> C <input type="checkbox"/> NC <input type="checkbox"/> <input type="checkbox"/> not eligible <input type="checkbox"/> not determined	
21. History and significance on continuation page. <input checked="" type="checkbox"/>			22. Sources of information on continuation page. <input type="checkbox"/>		

**ARCHITECTURAL INFORMATION**

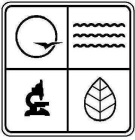
23. Category of property: <input checked="" type="checkbox"/> building(s) <input type="checkbox"/> site <input type="checkbox"/> structure <input type="checkbox"/> object		30. Roof material: asphalt		37. Windows: <input type="checkbox"/> historic <input type="checkbox"/> replacement Pane arrangement:	
24. Vernacular or property type: Late 19th and 20th Century Revivals		31. Chimney placement:		38. Acreage (rural): Visible from public road? <input type="checkbox"/>	
25. Architectural Style:		32. Structural system:		39. Changes (describe in box 28 cont.): <input type="checkbox"/> Addition(s) Date(s): <input type="checkbox"/> Altered Date(s): <input type="checkbox"/> Moved Date(s): <input type="checkbox"/> Other Date(s):	
26. Plan shape:		33. Ext. wall cladding: red brick front with brown brick sides		Endangered by:	
27. Number of stories: 2.5		34. Foundation material: concrete		40. Number of outbuildings (describe in box 40 cont.): 0	
28. Number of bays (1st floor): 3		35. Basement type:		41. Further description of building features and associated resources on continuation page. <input checked="" type="checkbox"/>	
29. Roof type: hipped with gabled dormer		36. Front porch type/placement:			

**OTHER**

42. Current owner/address:		43. Form prepared by (name and org.): Landmarks Association of St. Louis		44. Survey date: 2012	
				45. Date of revisions:	

**FOR SHPO USE:**

Date entered in inventory:		Level of survey <input type="checkbox"/> reconnaissance <input type="checkbox"/> intensive		Additional research needed? <input type="checkbox"/> yes <input type="checkbox"/> no	
National Register Status <input type="checkbox"/> listed <input type="checkbox"/> in listed district Name: <input type="checkbox"/> pending listing <input type="checkbox"/> eligible (individually) <input type="checkbox"/> eligible (district) <input type="checkbox"/> not eligible <input type="checkbox"/> not determined		Other:			



**ARCHITECTURAL/HISTORIC INVENTORY FORM**

**ADDITIONAL INFORMATION:**

21. (cont.) History and significance. Expand box as necessary, or add continuation pages.

A front porch fills the easternmost bay on this two-and-a-half-story red brick residence with limestone foundation. A bay window on the second floor projects above the porch, while its spandrel attaches to the porch's hipped roof. The porch features a dentillated cornice, brick pillars and limestone steps. Devoid of ornamentation with the exception of half-timbering on the gabled center dormer with paired double-hung windows, the home features limestone windowsills and a stone water table.

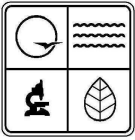
22. (cont.) Sources of information. Expand box as necessary, or add continuation pages.

40. (cont.) Description of environment and outbuildings. Expand box as necessary, or add continuation pages.

The garage was demolished.

41. (cont.) Further description of important architectural features. Expand box as necessary, or add continuation pages.

The house has a footprint of 29 by 34 feet.



**ARCHITECTURAL/HISTORIC INVENTORY FORM**

1. Survey No. SLC-AS-044-014		2. Survey Name: Holly Place	
3. County: St. Louis [IC]		4. Address (Street No.) 4527	Street (name) Holly Place
5. City: St. Louis [Indepen	Vicinity: <input type="checkbox"/>	6. UTM:	
8. Historic name (if known):		9. Present/other name (if known):	
10. Ownership: <input checked="" type="checkbox"/> Private <input type="checkbox"/> Public		11a. Historic use (if known): Single dwelling	11b. Current use: Single dwelling
7. Township/Range/Section:			

**HISTORICAL INFORMATION**

12. Construction date: 1912		15. Architect: Richard Berger		18. Previously surveyed? <input type="checkbox"/> Cite survey name in box 22 cont. (page 3)	
13. Significant date/period:		16. Builder/contractor: D. Wendt & Son		19. On National Register? <input type="checkbox"/> indiv. <input checked="" type="checkbox"/> district Cite nomination name in box 22 cont. (page 3)	
14. Area(s) of significance:		17. Original or significant owner: John R. Payken		20. National Register eligible? <input type="checkbox"/> individually eligible <input checked="" type="checkbox"/> district potential <input type="checkbox"/> C <input type="checkbox"/> NC <input type="checkbox"/> <input type="checkbox"/> not eligible <input type="checkbox"/> not determined	
21. History and significance on continuation page. <input checked="" type="checkbox"/>			22. Sources of information on continuation page. <input type="checkbox"/>		

**ARCHITECTURAL INFORMATION**

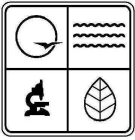
23. Category of property: <input checked="" type="checkbox"/> building(s) <input type="checkbox"/> site <input type="checkbox"/> structure <input type="checkbox"/> object		30. Roof material: asphalt		37. Windows: <input type="checkbox"/> historic <input type="checkbox"/> replacement Pane arrangement:	
24. Vernacular or property type: Late 19th and 20th Century Revivals		31. Chimney placement:		38. Acreage (rural): Visible from public road? <input type="checkbox"/>	
25. Architectural Style: Colonial Revival		32. Structural system:		39. Changes (describe in box 28 cont.): <input type="checkbox"/> Addition(s) Date(s): <input type="checkbox"/> Altered Date(s): <input type="checkbox"/> Moved Date(s): <input type="checkbox"/> Other Date(s):	
26. Plan shape:		33. Ext. wall cladding: red brick		Endangered by:	
27. Number of stories: 2.5		34. Foundation material: red granite		40. Number of outbuildings (describe in box 40 cont.): 1	
28. Number of bays (1st floor): 3		35. Basement type:		41. Further description of building features and associated resources on continuation page. <input checked="" type="checkbox"/>	
29. Roof type: hipped on side gable with hipped		36. Front porch type/placement:			

**OTHER**

42. Current owner/address:		43. Form prepared by (name and org.): Landmarks Association of St. Louis		44. Survey date: 2012	
				45. Date of revisions:	

**FOR SHPO USE:**

Date entered in inventory:		Level of survey <input type="checkbox"/> reconnaissance <input type="checkbox"/> intensive		Additional research needed? <input type="checkbox"/> yes <input type="checkbox"/> no	
National Register Status <input type="checkbox"/> listed <input type="checkbox"/> in listed district Name: <input type="checkbox"/> pending listing <input type="checkbox"/> eligible (individually) <input type="checkbox"/> eligible (district) <input type="checkbox"/> not eligible <input type="checkbox"/> not determined		Other:			



**ARCHITECTURAL/HISTORIC INVENTORY FORM**

**ADDITIONAL INFORMATION:**

21. (cont.) History and significance. Expand box as necessary, or add continuation pages.

A front porch with hipped roof, turned granite pillars and red granite steps serves as the entrance to this two-and-a-half-story home. Double hung windows and a hipped dormer also accent this home.

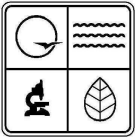
22. (cont.) Sources of information. Expand box as necessary, or add continuation pages.

40. (cont.) Description of environment and outbuildings. Expand box as necessary, or add continuation pages.

This garage, with flat roof, has a brick wall with terra cotta coping on the north side and a frame, wood-sided wall on the south side.

41. (cont.) Further description of important architectural features. Expand box as necessary, or add continuation pages.

The house has a footprint of 32 by 53 feet.



**ARCHITECTURAL/HISTORIC INVENTORY FORM**

1. Survey No. SLC-AS-044-015		2. Survey Name: Holly Place	
3. County: St. Louis [IC]		4. Address (Street No.) 4529	Street (name) Holly Place
5. City: St. Louis [Indepen	Vicinity: <input type="checkbox"/>	6. UTM:	
8. Historic name (if known):		9. Present/other name (if known):	
10. Ownership: <input checked="" type="checkbox"/> Private <input type="checkbox"/> Public		11a. Historic use (if known): Single dwelling	11b. Current use: Single dwelling
7. Township/Range/Section:			

**HISTORICAL INFORMATION**

12. Construction date: 1909		15. Architect:		18. Previously surveyed? <input type="checkbox"/> Cite survey name in box 22 cont. (page 3)	
13. Significant date/period:		16. Builder/contractor: A. Kabatzky (architect & builder)		19. On National Register? <input type="checkbox"/> indiv. <input checked="" type="checkbox"/> district Cite nomination name in box 22 cont. (page 3)	
14. Area(s) of significance:		17. Original or significant owner: Jabez B. Nichols		20. National Register eligible? <input type="checkbox"/> individually eligible <input checked="" type="checkbox"/> district potential <input type="checkbox"/> C <input type="checkbox"/> NC <input type="checkbox"/> <input type="checkbox"/> not eligible <input type="checkbox"/> not determined	
21. History and significance on continuation page. <input checked="" type="checkbox"/>			22. Sources of information on continuation page. <input type="checkbox"/>		

**ARCHITECTURAL INFORMATION**

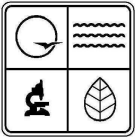
23. Category of property: <input checked="" type="checkbox"/> building(s) <input type="checkbox"/> site <input type="checkbox"/> structure <input type="checkbox"/> object		30. Roof material: asphalt		37. Windows: <input type="checkbox"/> historic <input type="checkbox"/> replacement Pane arrangement:	
24. Vernacular or property type: Late 19th and 20th Century Revivals		31. Chimney placement:		38. Acreage (rural): Visible from public road? <input type="checkbox"/>	
25. Architectural Style: Colonial Revival		32. Structural system:		39. Changes (describe in box 28 cont.): <input type="checkbox"/> Addition(s) Date(s): <input type="checkbox"/> Altered Date(s): <input type="checkbox"/> Moved Date(s): <input type="checkbox"/> Other Date(s):	
26. Plan shape:		33. Ext. wall cladding: red brick		Endangered by:	
27. Number of stories: 2.5		34. Foundation material: limestone		40. Number of outbuildings (describe in box 40 cont.): 0	
28. Number of bays (1st floor): 4		35. Basement type:		41. Further description of building features and associated resources on continuation page. <input checked="" type="checkbox"/>	
29. Roof type: hipped with hipped dormers		36. Front porch type/placement:			

**OTHER**

42. Current owner/address:		43. Form prepared by (name and org.): Landmarks Association of St. Louis		44. Survey date: 2012	
				45. Date of revisions:	

**FOR SHPO USE:**

Date entered in inventory:		Level of survey <input type="checkbox"/> reconnaissance <input type="checkbox"/> intensive		Additional research needed? <input type="checkbox"/> yes <input type="checkbox"/> no	
National Register Status <input type="checkbox"/> listed <input type="checkbox"/> in listed district Name: <input type="checkbox"/> pending listing <input type="checkbox"/> eligible (individually) <input type="checkbox"/> eligible (district) <input type="checkbox"/> not eligible <input type="checkbox"/> not determined		Other:			



**ARCHITECTURAL/HISTORIC INVENTORY FORM**

**ADDITIONAL INFORMATION:**

21. (cont.) History and significance. Expand box as necessary, or add continuation pages.

A small porch with dentils and brick pillars fills the left two bays on the primary façade. Egg and dart capitals accent brick columns that support the porch's hipped roof. Limestone steps and windowsills, double soldier arches and segmental arches on the side elevations enliven the exterior. In addition, the house has a screened side porch.

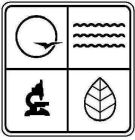
22. (cont.) Sources of information. Expand box as necessary, or add continuation pages.

40. (cont.) Description of environment and outbuildings. Expand box as necessary, or add continuation pages.

The garage was demolished.

41. (cont.) Further description of important architectural features. Expand box as necessary, or add continuation pages.

The house has a footprint of 29 by 35 feet.



**ARCHITECTURAL/HISTORIC INVENTORY FORM**

1. Survey No. SLC-AS-044-016		2. Survey Name: Holly Place	
3. County: St. Louis [IC]		4. Address (Street No.) 4530	Street (name) Holly Place
5. City: St. Louis [Indepen	Vicinity: <input type="checkbox"/>	6. UTM:	
8. Historic name (if known):		9. Present/other name (if known):	
10. Ownership: <input checked="" type="checkbox"/> Private <input type="checkbox"/> Public		11a. Historic use (if known): Single dwelling	11b. Current use: Single dwelling
7. Township/Range/Section:			

**HISTORICAL INFORMATION**

12. Construction date: 1909		15. Architect: owner	18. Previously surveyed? <input type="checkbox"/> Cite survey name in box 22 cont. (page 3)
13. Significant date/period:		16. Builder/contractor: owner	19. On National Register? <input type="checkbox"/> indiv. <input checked="" type="checkbox"/> district Cite nomination name in box 22 cont. (page 3)
14. Area(s) of significance:		17. Original or significant owner: Jacob Althaus	20. National Register eligible? <input type="checkbox"/> individually eligible <input checked="" type="checkbox"/> district potential C <input type="checkbox"/> NC <input type="checkbox"/> <input type="checkbox"/> not eligible <input type="checkbox"/> not determined
21. History and significance on continuation page. <input checked="" type="checkbox"/>		22. Sources of information on continuation page. <input type="checkbox"/>	

**ARCHITECTURAL INFORMATION**

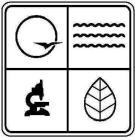
23. Category of property: <input checked="" type="checkbox"/> building(s) <input type="checkbox"/> site <input type="checkbox"/> structure <input type="checkbox"/> object		30. Roof material: asphalt	37. Windows: <input type="checkbox"/> historic <input type="checkbox"/> replacement Pane arrangement:
24. Vernacular or property type: Late 19th and 20th Century Revivals		31. Chimney placement:	38. Acreage (rural): Visible from public road? <input type="checkbox"/>
25. Architectural Style: Tudor Revival		32. Structural system:	39. Changes (describe in box 28 cont.): <input type="checkbox"/> Addition(s) Date(s): <input type="checkbox"/> Altered Date(s): <input type="checkbox"/> Moved Date(s): <input type="checkbox"/> Other Date(s): Endangered by:
26. Plan shape:		33. Ext. wall cladding: red brick	
27. Number of stories: 2.5		34. Foundation material: limestone	
28. Number of bays (1st floor): 3		35. Basement type:	40. Number of outbuildings (describe in box 40 cont.): 1
29. Roof type: hipped with dormers		36. Front porch type/placement:	41. Further description of building features and associated resources on continuation page. <input checked="" type="checkbox"/>

**OTHER**

42. Current owner/address:		43. Form prepared by (name and org.): Landmarks Association of St. Louis	44. Survey date: 2012
			45. Date of revisions:

**FOR SHPO USE:**

Date entered in inventory:	Level of survey <input type="checkbox"/> reconnaissance <input type="checkbox"/> intensive	Additional research needed? <input type="checkbox"/> yes <input type="checkbox"/> no
National Register Status <input type="checkbox"/> listed <input type="checkbox"/> in listed district Name: <input type="checkbox"/> pending listing <input type="checkbox"/> eligible (individually) <input type="checkbox"/> eligible (district) <input type="checkbox"/> not eligible <input type="checkbox"/> not determined		
Other:		



**ARCHITECTURAL/HISTORIC INVENTORY FORM**

**ADDITIONAL INFORMATION:**

21. (cont.) History and significance. Expand box as necessary, or add continuation pages.

This idiosyncratic residence features a gabled two-story machicolation supported by heavy brackets over the centered main entrance; above the roofline, this feature becomes a dormer that projects from the home's hipped roof. Half-timbering and other decorative woodwork define the home as having Tudor-style elements. Polished red granite steps ascend to a stone porch that features rectangular balusters; these harmonize with the front door's stone surrounds. First floor windows are double-hung and feature three mullions that divide them into a four-over-one light pattern. Ornamented limestone sills contrast with the home's red brickwork, while skewbacks and keystones accent first floor windows.

22. (cont.) Sources of information. Expand box as necessary, or add continuation pages.

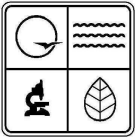
40. (cont.) Description of environment and outbuildings. Expand box as necessary, or add continuation pages.

The frame garage has a concrete foundation and flat roof.

41. (cont.) Further description of important architectural features. Expand box as necessary, or add continuation pages.

The house has a footprint of 29 by 38 feet.





**ARCHITECTURAL/HISTORIC INVENTORY FORM**

1. Survey No. SLC-AS-044-017		2. Survey Name: Holly Place	
3. County: St. Louis [IC]		4. Address (Street No.) 4535	Street (name) Holly Place
5. City: St. Louis [Indepen	Vicinity: <input type="checkbox"/>	6. UTM:	
8. Historic name (if known):		9. Present/other name (if known):	
10. Ownership: <input checked="" type="checkbox"/> Private <input type="checkbox"/> Public		11a. Historic use (if known): Single dwelling	11b. Current use: Single dwelling
7. Township/Range/Section:			

**HISTORICAL INFORMATION**

12. Construction date: 1915	15. Architect: J. L. Lee	18. Previously surveyed? <input type="checkbox"/> Cite survey name in box 22 cont. (page 3)
13. Significant date/period:	16. Builder/contractor: J. H. Vollmer & Son	19. On National Register? <input type="checkbox"/> indiv. <input checked="" type="checkbox"/> district Cite nomination name in box 22 cont. (page 3)
14. Area(s) of significance:	17. Original or significant owner: Emma Schaub	20. National Register eligible? <input type="checkbox"/> individually eligible <input checked="" type="checkbox"/> district potential C <input type="checkbox"/> NC <input type="checkbox"/> <input type="checkbox"/> not eligible <input type="checkbox"/> not determined
21. History and significance on continuation page. <input checked="" type="checkbox"/>		22. Sources of information on continuation page. <input type="checkbox"/>

**ARCHITECTURAL INFORMATION**

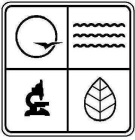
23. Category of property: <input checked="" type="checkbox"/> building(s) <input type="checkbox"/> site <input type="checkbox"/> structure <input type="checkbox"/> object	30. Roof material: red tile	37. Windows: <input type="checkbox"/> historic <input type="checkbox"/> replacement Pane arrangement:
24. Vernacular or property type: Late 19th and Early 20th Century Ame	31. Chimney placement:	38. Acreage (rural): Visible from public road? <input type="checkbox"/>
25. Architectural Style: Craftsman	32. Structural system:	39. Changes (describe in box 28 cont.): <input type="checkbox"/> Addition(s) Date(s): <input type="checkbox"/> Altered Date(s): <input type="checkbox"/> Moved Date(s): <input type="checkbox"/> Other Date(s):
26. Plan shape:	33. Ext. wall cladding: red brick	Endangered by:
27. Number of stories: 2	34. Foundation material: brick	40. Number of outbuildings (describe in box 40 cont.): 0
28. Number of bays (1st floor): 3	35. Basement type:	41. Further description of building features and associated resources on continuation page. <input checked="" type="checkbox"/>
29. Roof type: front gable	36. Front porch type/placement:	

**OTHER**

42. Current owner/address:	43. Form prepared by (name and org.): Landmarks Association of St. Louis	44. Survey date: 2012
		45. Date of revisions:

**FOR SHPO USE:**

Date entered in inventory:	Level of survey <input type="checkbox"/> reconnaissance <input type="checkbox"/> intensive	Additional research needed? <input type="checkbox"/> yes <input type="checkbox"/> no
National Register Status <input type="checkbox"/> listed <input type="checkbox"/> in listed district Name: <input type="checkbox"/> pending listing <input type="checkbox"/> eligible (individually) <input type="checkbox"/> eligible (district) <input type="checkbox"/> not eligible <input type="checkbox"/> not determined	Other:	



**ARCHITECTURAL/HISTORIC INVENTORY FORM**

**ADDITIONAL INFORMATION:**

21. (cont.) History and significance. Expand box as necessary, or add continuation pages.

The primary façade has three bays, while half-timbering and heavy eaves brackets adorn the front gable. An overhanging tile roof with large brackets shields three sets of multi-light double doors that open to a front porch. The main entrance projects from the left side wall and has a tile roof, half timbering, brick steps and screened porch.

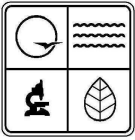
22. (cont.) Sources of information. Expand box as necessary, or add continuation pages.

40. (cont.) Description of environment and outbuildings. Expand box as necessary, or add continuation pages.

The garage was demolished.

41. (cont.) Further description of important architectural features. Expand box as necessary, or add continuation pages.

The house has a footprint of 28 by 41 feet.



**ARCHITECTURAL/HISTORIC INVENTORY FORM**

1. Survey No. SLC-AS-044-018		2. Survey Name: Holly Place	
3. County: St. Louis [IC]		4. Address (Street No.) 4536	Street (name) Holly Place
5. City: St. Louis [Indepen	Vicinity: <input type="checkbox"/>	6. UTM:	
8. Historic name (if known):		9. Present/other name (if known):	
10. Ownership: <input checked="" type="checkbox"/> Private <input type="checkbox"/> Public		11a. Historic use (if known): Single dwelling	11b. Current use: Single dwelling
7. Township/Range/Section:			

**HISTORICAL INFORMATION**

12. Construction date: 1911		15. Architect: Thomas C. Lee		18. Previously surveyed? <input type="checkbox"/> Cite survey name in box 22 cont. (page 3)	
13. Significant date/period:		16. Builder/contractor: Wm. Ferris		19. On National Register? <input type="checkbox"/> indiv. <input checked="" type="checkbox"/> district Cite nomination name in box 22 cont. (page 3)	
14. Area(s) of significance:		17. Original or significant owner: H.C. Heidbrink		20. National Register eligible? <input type="checkbox"/> individually eligible <input checked="" type="checkbox"/> district potential C <input type="checkbox"/> NC <input type="checkbox"/> <input type="checkbox"/> not eligible <input type="checkbox"/> not determined	
21. History and significance on continuation page. <input checked="" type="checkbox"/>			22. Sources of information on continuation page. <input type="checkbox"/>		

**ARCHITECTURAL INFORMATION**

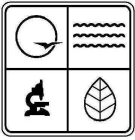
23. Category of property: <input checked="" type="checkbox"/> building(s) <input type="checkbox"/> site <input type="checkbox"/> structure <input type="checkbox"/> object		30. Roof material: slate		37. Windows: <input type="checkbox"/> historic <input type="checkbox"/> replacement Pane arrangement:	
24. Vernacular or property type: Late 19th and 20th Century Revivals		31. Chimney placement:		38. Acreage (rural): Visible from public road? <input type="checkbox"/>	
25. Architectural Style: Classical Revival		32. Structural system:		39. Changes (describe in box 28 cont.): <input type="checkbox"/> Addition(s) Date(s): <input type="checkbox"/> Altered Date(s): <input type="checkbox"/> Moved Date(s): <input type="checkbox"/> Other Date(s):	
26. Plan shape:		33. Ext. wall cladding: red brick		Endangered by:	
27. Number of stories: 2.5		34. Foundation material: red granite		40. Number of outbuildings (describe in box 40 cont.): 0	
28. Number of bays (1st floor): 2		35. Basement type:		41. Further description of building features and associated resources on continuation page. <input checked="" type="checkbox"/>	
29. Roof type: hipped with flared eaves and dor		36. Front porch type/placement:			

**OTHER**

42. Current owner/address:		43. Form prepared by (name and org.): Landmarks Association of St. Louis		44. Survey date: 2012	
				45. Date of revisions:	

**FOR SHPO USE:**

Date entered in inventory:		Level of survey <input type="checkbox"/> reconnaissance <input type="checkbox"/> intensive		Additional research needed? <input type="checkbox"/> yes <input type="checkbox"/> no	
National Register Status <input type="checkbox"/> listed <input type="checkbox"/> in listed district Name: <input type="checkbox"/> pending listing <input type="checkbox"/> eligible (individually) <input type="checkbox"/> eligible (district) <input type="checkbox"/> not eligible <input type="checkbox"/> not determined		Other:			



**ARCHITECTURAL/HISTORIC INVENTORY FORM**

**ADDITIONAL INFORMATION:**

21. (cont.) History and significance. Expand box as necessary, or add continuation pages.

Highly ornamented, this Classical Revival-style home features a porch that fills the westernmost bay on the primary façade. Brick pillars with limestone capitals support a gabled roof, which has a dentillated cornice with modillions and wreath and ribbon carvings on the pediment. Above this gable, a bay window projects from the second floor. The house features a block modillion cornice that wraps around all four elevations, which supports the hipped roof's flared eaves. Two round-head dormer windows on the front feature stained glass on their upper arched lights. Other important features to note include the home's red granite foundation and polished granite steps.

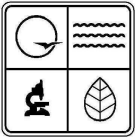
22. (cont.) Sources of information. Expand box as necessary, or add continuation pages.

40. (cont.) Description of environment and outbuildings. Expand box as necessary, or add continuation pages.

The garage was demolished.

41. (cont.) Further description of important architectural features. Expand box as necessary, or add continuation pages.

The house has a footprint of 36 by 39 feet.



**ARCHITECTURAL/HISTORIC INVENTORY FORM**

1. Survey No. SLC-AS-044-019		2. Survey Name: Holly Place	
3. County: St. Louis [IC]		4. Address (Street No.) 4540	Street (name) Holly Place
5. City: St. Louis [Indepen	Vicinity: <input type="checkbox"/>	6. UTM:	
8. Historic name (if known):		9. Present/other name (if known):	
10. Ownership: <input checked="" type="checkbox"/> Private <input type="checkbox"/> Public		11a. Historic use (if known): Single dwelling	11b. Current use: Single dwelling
7. Township/Range/Section:			

**HISTORICAL INFORMATION**

12. Construction date: 1912		15. Architect: E. Steidmann		18. Previously surveyed? <input type="checkbox"/> Cite survey name in box 22 cont. (page 3)	
13. Significant date/period:		16. Builder/contractor: J.P. Reicher & Son		19. On National Register? <input type="checkbox"/> indiv. <input checked="" type="checkbox"/> district Cite nomination name in box 22 cont. (page 3)	
14. Area(s) of significance:		17. Original or significant owner: H. Steidmann		20. National Register eligible? <input type="checkbox"/> individually eligible <input checked="" type="checkbox"/> district potential <input type="checkbox"/> C <input type="checkbox"/> NC <input type="checkbox"/> <input type="checkbox"/> not eligible <input type="checkbox"/> not determined	
21. History and significance on continuation page. <input checked="" type="checkbox"/>			22. Sources of information on continuation page. <input type="checkbox"/>		

**ARCHITECTURAL INFORMATION**

23. Category of property: <input checked="" type="checkbox"/> building(s) <input type="checkbox"/> site <input type="checkbox"/> structure <input type="checkbox"/> object		30. Roof material: asphalt		37. Windows: <input type="checkbox"/> historic <input type="checkbox"/> replacement Pane arrangement:	
24. Vernacular or property type: Late 19th and 20th Century Revivals		31. Chimney placement:		38. Acreage (rural): Visible from public road? <input type="checkbox"/>	
25. Architectural Style: Italian Renaissance		32. Structural system:		39. Changes (describe in box 28 cont.): <input type="checkbox"/> Addition(s) Date(s): <input type="checkbox"/> Altered Date(s): <input type="checkbox"/> Moved Date(s): <input type="checkbox"/> Other Date(s):	
26. Plan shape:		33. Ext. wall cladding: red brick		Endangered by:	
27. Number of stories: 2.5		34. Foundation material: limestone		40. Number of outbuildings (describe in box 40 cont.): 0	
28. Number of bays (1st floor): 3		35. Basement type:		41. Further description of building features and associated resources on continuation page. <input checked="" type="checkbox"/>	
29. Roof type: hipped with hipped dormer		36. Front porch type/placement:			

**OTHER**

42. Current owner/address:		43. Form prepared by (name and org.): Landmarks Association of St. Louis		44. Survey date: 2012	
				45. Date of revisions:	

**FOR SHPO USE:**

Date entered in inventory:		Level of survey <input type="checkbox"/> reconnaissance <input type="checkbox"/> intensive		Additional research needed? <input type="checkbox"/> yes <input type="checkbox"/> no	
National Register Status <input type="checkbox"/> listed <input type="checkbox"/> in listed district Name: <input type="checkbox"/> pending listing <input type="checkbox"/> eligible (individually) <input type="checkbox"/> eligible (district) <input type="checkbox"/> not eligible <input type="checkbox"/> not determined		Other:			



**ARCHITECTURAL/HISTORIC INVENTORY FORM**

**ADDITIONAL INFORMATION:**

21. (cont.) History and significance. Expand box as necessary, or add continuation pages.

This two-and-a-half-story red brick and limestone home features extensive Italianate ornamentation. Built in 1912 for a cost of \$7,000, it has dentillated cornices below the hipped roofline and along a centered dormer with two double-hung windows. On the second floor, three arched double-hung windows punctuate the wall above the porch. A classical limestone arch supported by round stone columns with plain capitals serves as a gateway to the home. Stone balusters and limestone steps harmonize with the rusticated limestone foundation on the primary elevation.

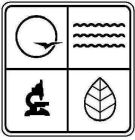
22. (cont.) Sources of information. Expand box as necessary, or add continuation pages.

40. (cont.) Description of environment and outbuildings. Expand box as necessary, or add continuation pages.

The aluminum-sided garage has a flat roof and concrete foundation; it is non-contributing.

41. (cont.) Further description of important architectural features. Expand box as necessary, or add continuation pages.

The house has a footprint of 31 by 36 feet.



**ARCHITECTURAL/HISTORIC INVENTORY FORM**

1. Survey No. SLC-AS-044-020		2. Survey Name: Holly Place	
3. County: St. Louis [IC]		4. Address (Street No.) 4541	Street (name) Holly Place
5. City: St. Louis [Indepen	Vicinity: <input type="checkbox"/>	6. UTM:	
8. Historic name (if known):		9. Present/other name (if known):	
10. Ownership: <input checked="" type="checkbox"/> Private <input type="checkbox"/> Public		11a. Historic use (if known): Single dwelling	11b. Current use: Single dwelling
7. Township/Range/Section:			

**HISTORICAL INFORMATION**

12. Construction date: 1919		15. Architect: owner	18. Previously surveyed? <input type="checkbox"/> Cite survey name in box 22 cont. (page 3)
13. Significant date/period:		16. Builder/contractor: owner	19. On National Register? <input type="checkbox"/> indiv. <input checked="" type="checkbox"/> district Cite nomination name in box 22 cont. (page 3)
14. Area(s) of significance:		17. Original or significant owner: Henry Andreas	20. National Register eligible? <input type="checkbox"/> individually eligible <input checked="" type="checkbox"/> district potential <input type="checkbox"/> C <input type="checkbox"/> NC <input type="checkbox"/> <input type="checkbox"/> not eligible <input type="checkbox"/> not determined
21. History and significance on continuation page. <input checked="" type="checkbox"/>		22. Sources of information on continuation page. <input type="checkbox"/>	

**ARCHITECTURAL INFORMATION**

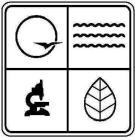
23. Category of property: <input checked="" type="checkbox"/> building(s) <input type="checkbox"/> site <input type="checkbox"/> structure <input type="checkbox"/> object		30. Roof material: asphalt with tile crest	37. Windows: <input type="checkbox"/> historic <input type="checkbox"/> replacement Pane arrangement:
24. Vernacular or property type: Late 19th and Early 20th Century Ame		31. Chimney placement:	38. Acreage (rural): Visible from public road? <input type="checkbox"/>
25. Architectural Style: Craftsman		32. Structural system:	39. Changes (describe in box 28 cont.): <input type="checkbox"/> Addition(s) Date(s): <input type="checkbox"/> Altered Date(s): <input type="checkbox"/> Moved Date(s): <input type="checkbox"/> Other Date(s): Endangered by:
26. Plan shape:		33. Ext. wall cladding: red brick	
27. Number of stories: 2.5		34. Foundation material: limestone	
28. Number of bays (1st floor): 2		35. Basement type:	40. Number of outbuildings (describe in box 40 cont.): 1
29. Roof type: front gable		36. Front porch type/placement:	41. Further description of building features and associated resources on continuation page. <input checked="" type="checkbox"/>

**OTHER**

42. Current owner/address:		43. Form prepared by (name and org.): Landmarks Association of St. Louis	44. Survey date: 2012
			45. Date of revisions:

**FOR SHPO USE:**

Date entered in inventory:	Level of survey <input type="checkbox"/> reconnaissance <input type="checkbox"/> intensive	Additional research needed? <input type="checkbox"/> yes <input type="checkbox"/> no
National Register Status <input type="checkbox"/> listed <input type="checkbox"/> in listed district Name: <input type="checkbox"/> pending listing <input type="checkbox"/> eligible (individually) <input type="checkbox"/> eligible (district) <input type="checkbox"/> not eligible <input type="checkbox"/> not determined	Other:	



**ARCHITECTURAL/HISTORIC INVENTORY FORM**

**ADDITIONAL INFORMATION:**

21. (cont.) History and significance. Expand box as necessary, or add continuation pages.

A small front porch with tile cresting, brick pillars and limestone steps serves as the entrance to this two-and-a-half-story home on the right side of the two-bay primary façade. Double hung windows with two mullions have a three over one design. Devoid of ornament, this home features limestone windowsills and a visible limestone foundation on the primary façade.

22. (cont.) Sources of information. Expand box as necessary, or add continuation pages.

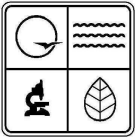
40. (cont.) Description of environment and outbuildings. Expand box as necessary, or add continuation pages.

This front-gable, brick garage, constructed in 1928 for \$600, features a shingled pediment and a concrete foundation.

41. (cont.) Further description of important architectural features. Expand box as necessary, or add continuation pages.

The house has a footprint of 29 by 36 feet.





**ARCHITECTURAL/HISTORIC INVENTORY FORM**

1. Survey No. SLC-AS-044-021		2. Survey Name: Holly Place	
3. County: St. Louis [IC]		4. Address (Street No.) 4545	Street (name) Holly Place
5. City: St. Louis [Indepen	Vicinity: <input type="checkbox"/>	6. UTM:	
8. Historic name (if known):		9. Present/other name (if known):	
10. Ownership: <input checked="" type="checkbox"/> Private <input type="checkbox"/> Public		11a. Historic use (if known): Single dwelling	11b. Current use: Single dwelling
7. Township/Range/Section:			

**HISTORICAL INFORMATION**

12. Construction date: 1913		15. Architect: Thomas C. Lee		18. Previously surveyed? <input type="checkbox"/> Cite survey name in box 22 cont. (page 3)	
13. Significant date/period:		16. Builder/contractor: M. Eyssell C. Co.		19. On National Register? <input type="checkbox"/> indiv. <input checked="" type="checkbox"/> district Cite nomination name in box 22 cont. (page 3)	
14. Area(s) of significance:		17. Original or significant owner: H. L. Prange		20. National Register eligible? <input type="checkbox"/> individually eligible <input checked="" type="checkbox"/> district potential <input type="checkbox"/> C <input type="checkbox"/> NC <input type="checkbox"/> <input type="checkbox"/> not eligible <input type="checkbox"/> not determined	
21. History and significance on continuation page. <input checked="" type="checkbox"/>			22. Sources of information on continuation page. <input type="checkbox"/>		

**ARCHITECTURAL INFORMATION**

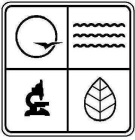
23. Category of property: <input checked="" type="checkbox"/> building(s) <input type="checkbox"/> site <input type="checkbox"/> structure <input type="checkbox"/> object		30. Roof material: green tile		37. Windows: <input type="checkbox"/> historic <input type="checkbox"/> replacement Pane arrangement:	
24. Vernacular or property type: Late 19th and Early 20th Century Ame		31. Chimney placement:		38. Acreage (rural): Visible from public road? <input type="checkbox"/>	
25. Architectural Style: Craftsman		32. Structural system:		39. Changes (describe in box 28 cont.): <input type="checkbox"/> Addition(s) Date(s): <input type="checkbox"/> Altered Date(s): <input type="checkbox"/> Moved Date(s): <input type="checkbox"/> Other Date(s):	
26. Plan shape:		33. Ext. wall cladding: red brick		Endangered by:	
27. Number of stories: 2.5		34. Foundation material: rough red granite		40. Number of outbuildings (describe in box 40 cont.): 1	
28. Number of bays (1st floor): 5		35. Basement type:		41. Further description of building features and associated resources on continuation page. <input checked="" type="checkbox"/>	
29. Roof type: hipped with hipped dormers		36. Front porch type/placement:			

**OTHER**

42. Current owner/address:		43. Form prepared by (name and org.): Landmarks Association of St. Louis		44. Survey date: 2012	
				45. Date of revisions:	

**FOR SHPO USE:**

Date entered in inventory:		Level of survey <input type="checkbox"/> reconnaissance <input type="checkbox"/> intensive		Additional research needed? <input type="checkbox"/> yes <input type="checkbox"/> no	
National Register Status <input type="checkbox"/> listed <input type="checkbox"/> in listed district Name: <input type="checkbox"/> pending listing <input type="checkbox"/> eligible (individually) <input type="checkbox"/> eligible (district) <input type="checkbox"/> not eligible <input type="checkbox"/> not determined		Other:			



**ARCHITECTURAL/HISTORIC INVENTORY FORM**

**ADDITIONAL INFORMATION:**

21. (cont.) History and significance. Expand box as necessary, or add continuation pages.

Unusually wide for the street, this home has a footprint of 40 by 43 feet. The centered front porch has wood brackets at the eaves that match those on the house' the brick pillars on the porch are topped with unusual geometric red granite accents, while the pillar bases and front steps are polished red granite. In addition, keystones, sills and soldier arches use red granite. A soldier arch course atop the second floor windows fills the entire width of the primary façade. The centered window above the porch has sidelights and a transom. A side porch projects outward from the east wall of the home, incorporating a railing above its flat roof. Large dormers with hipped green tile roofs indicate the existence of a half-story above the second floor.

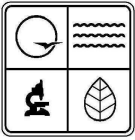
22. (cont.) Sources of information. Expand box as necessary, or add continuation pages.

40. (cont.) Description of environment and outbuildings. Expand box as necessary, or add continuation pages.

The garage, constructed in 1913 at a cost of \$1,000, has a footprint of 26 by 26 feet. Constructed of brick, the building employs side parapets topped by terra cotta coping. A terra cotta cornice (missing in part) ornaments the top of the building. The original sliding wood door opens to the alley, while the concrete foundation remains in good shape.

41. (cont.) Further description of important architectural features. Expand box as necessary, or add continuation pages.

The house has a footprint of 40 by 43 feet.



**ARCHITECTURAL/HISTORIC INVENTORY FORM**

1. Survey No. SLC-AS-044-022		2. Survey Name: Holly Place	
3. County: St. Louis [IC]		4. Address (Street No.) 4546	Street (name) Holly Place
5. City: St. Louis [Indepen	Vicinity: <input type="checkbox"/>	6. UTM:	
8. Historic name (if known):		9. Present/other name (if known):	
10. Ownership: <input checked="" type="checkbox"/> Private <input type="checkbox"/> Public		11a. Historic use (if known): Single dwelling	11b. Current use: Single dwelling
7. Township/Range/Section:			

**HISTORICAL INFORMATION**

12. Construction date: 1907		15. Architect: Fred B. Stumpe		18. Previously surveyed? <input type="checkbox"/> Cite survey name in box 22 cont. (page 3)	
13. Significant date/period:		16. Builder/contractor: Fred B. Stumpe		19. On National Register? <input type="checkbox"/> indiv. <input checked="" type="checkbox"/> district Cite nomination name in box 22 cont. (page 3)	
14. Area(s) of significance:		17. Original or significant owner: Harry Hoeffner		20. National Register eligible? <input type="checkbox"/> individually eligible <input checked="" type="checkbox"/> district potential <input type="checkbox"/> C <input type="checkbox"/> NC <input type="checkbox"/> <input type="checkbox"/> not eligible <input type="checkbox"/> not determined	
21. History and significance on continuation page. <input checked="" type="checkbox"/>			22. Sources of information on continuation page. <input type="checkbox"/>		

**ARCHITECTURAL INFORMATION**

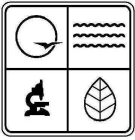
23. Category of property: <input checked="" type="checkbox"/> building(s) <input type="checkbox"/> site <input type="checkbox"/> structure <input type="checkbox"/> object		30. Roof material: asphalt		37. Windows: <input type="checkbox"/> historic <input type="checkbox"/> replacement Pane arrangement:	
24. Vernacular or property type: Late 19th and 20th Century Revivals		31. Chimney placement:		38. Acreage (rural): Visible from public road? <input type="checkbox"/>	
25. Architectural Style: Tudor Revival		32. Structural system:		39. Changes (describe in box 28 cont.): <input type="checkbox"/> Addition(s) Date(s): <input type="checkbox"/> Altered Date(s): <input type="checkbox"/> Moved Date(s): <input type="checkbox"/> Other Date(s):	
26. Plan shape:		33. Ext. wall cladding: red brick		Endangered by:	
27. Number of stories: 2.5		34. Foundation material: limestone		40. Number of outbuildings (describe in box 40 cont.): 1	
28. Number of bays (1st floor): 3		35. Basement type:		41. Further description of building features and associated resources on continuation page. <input checked="" type="checkbox"/>	
29. Roof type: hipped with hipped dormer		36. Front porch type/placement:			

**OTHER**

42. Current owner/address:		43. Form prepared by (name and org.): Landmarks Association of St. Louis		44. Survey date: 2012	
				45. Date of revisions:	

**FOR SHPO USE:**

Date entered in inventory:		Level of survey <input type="checkbox"/> reconnaissance <input type="checkbox"/> intensive		Additional research needed? <input type="checkbox"/> yes <input type="checkbox"/> no	
National Register Status <input type="checkbox"/> listed <input type="checkbox"/> in listed district Name: <input type="checkbox"/> pending listing <input type="checkbox"/> eligible (individually) <input type="checkbox"/> eligible (district) <input type="checkbox"/> not eligible <input type="checkbox"/> not determined		Other:			



**ARCHITECTURAL/HISTORIC INVENTORY FORM**

**ADDITIONAL INFORMATION:**

21. (cont.) History and significance. Expand box as necessary, or add continuation pages.

A front porch stretches the entire width of this Colonial Revival-style home, featuring a limestone base, brick pillars and a gable roof with Tudor-style membrification. Soldier arches and segmental arches ornament the brickwork above double-hung windows, while a bay window projects from the westernmost bay on the second floor above the gabled porch roof. The main entry door features sidelights and a stained-glass transom.

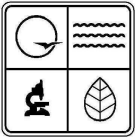
22. (cont.) Sources of information. Expand box as necessary, or add continuation pages.

40. (cont.) Description of environment and outbuildings. Expand box as necessary, or add continuation pages.

The brick garage has a flat roof, concrete foundation and side parapets with terra cotta coping.

41. (cont.) Further description of important architectural features. Expand box as necessary, or add continuation pages.

The house has a footprint of 26 by 40 feet.



**ARCHITECTURAL/HISTORIC INVENTORY FORM**

1. Survey No. SLC-AS-044-023		2. Survey Name: Holly Place	
3. County: St. Louis [IC]		4. Address (Street No.) 4547	Street (name) Holly Place
5. City: St. Louis [Indepen	Vicinity: <input type="checkbox"/>	6. UTM:	
8. Historic name (if known):		9. Present/other name (if known):	
10. Ownership: <input checked="" type="checkbox"/> Private <input type="checkbox"/> Public		11a. Historic use (if known): Single dwelling	11b. Current use: Single dwelling
7. Township/Range/Section:			

**HISTORICAL INFORMATION**

12. Construction date: 1912		15. Architect: Herman J. Bergdorf		18. Previously surveyed? <input type="checkbox"/> Cite survey name in box 22 cont. (page 3)	
13. Significant date/period:		16. Builder/contractor: Erdbuegger & Beumer		19. On National Register? <input type="checkbox"/> indiv. <input checked="" type="checkbox"/> district Cite nomination name in box 22 cont. (page 3)	
14. Area(s) of significance:		17. Original or significant owner: Wm. Koenemann		20. National Register eligible? <input type="checkbox"/> individually eligible <input checked="" type="checkbox"/> district potential C <input type="checkbox"/> NC <input type="checkbox"/> <input type="checkbox"/> not eligible <input type="checkbox"/> not determined	
21. History and significance on continuation page. <input checked="" type="checkbox"/>			22. Sources of information on continuation page. <input type="checkbox"/>		

**ARCHITECTURAL INFORMATION**

23. Category of property: <input checked="" type="checkbox"/> building(s) <input type="checkbox"/> site <input type="checkbox"/> structure <input type="checkbox"/> object		30. Roof material: red tile		37. Windows: <input type="checkbox"/> historic <input type="checkbox"/> replacement Pane arrangement:	
24. Vernacular or property type: Late 19th and 20th Century Revivals		31. Chimney placement:		38. Acreage (rural): Visible from public road? <input type="checkbox"/>	
25. Architectural Style: Tudor Revival		32. Structural system:		39. Changes (describe in box 28 cont.): <input type="checkbox"/> Addition(s) Date(s): <input type="checkbox"/> Altered Date(s): <input type="checkbox"/> Moved Date(s): <input type="checkbox"/> Other Date(s):	
26. Plan shape:		33. Ext. wall cladding: red brick		Endangered by:	
27. Number of stories: 2.5		34. Foundation material: limestone		40. Number of outbuildings (describe in box 40 cont.): 0	
28. Number of bays (1st floor): 5		35. Basement type:		41. Further description of building features and associated resources on continuation page. <input checked="" type="checkbox"/>	
29. Roof type: front gable		36. Front porch type/placement:			

**OTHER**

42. Current owner/address:		43. Form prepared by (name and org.): Landmarks Association of St. Louis		44. Survey date: 2012	
				45. Date of revisions:	

**FOR SHPO USE:**

Date entered in inventory:		Level of survey <input type="checkbox"/> reconnaissance <input type="checkbox"/> intensive		Additional research needed? <input type="checkbox"/> yes <input type="checkbox"/> no	
National Register Status <input type="checkbox"/> listed <input type="checkbox"/> in listed district Name: <input type="checkbox"/> pending listing <input type="checkbox"/> eligible (individually) <input type="checkbox"/> eligible (district) <input type="checkbox"/> not eligible <input type="checkbox"/> not determined		Other:			



**ARCHITECTURAL/HISTORIC INVENTORY FORM**

**ADDITIONAL INFORMATION:**

21. (cont.) History and significance. Expand box as necessary, or add continuation pages.

This two-and-a-half-story home features extensive ornamentation, including decorative half-timbering with hemisphere and diamond woodwork, turned pendants at gable peaks and eaves brackets. The double gable-offset divides the home into two primary sections, as the center main entrance bay and two bays to the east project outward from the primary volume of the home. Limestone windowsills, window surrounds and porch balusters contrast with the red brick façade. On the west façade, a suspended wood roof serves as a porte-cochere below an oriel window. Upper story, double-hung windows have three mullions divided by a horizontal bar, while the lower floor windows have stained-glass transoms. Throughout the home, stained glass windows have a tree motif.

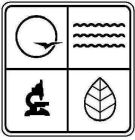
22. (cont.) Sources of information. Expand box as necessary, or add continuation pages.

40. (cont.) Description of environment and outbuildings. Expand box as necessary, or add continuation pages.

This home shares a garage with its neighbor to the west, 4571 Holly Place.

41. (cont.) Further description of important architectural features. Expand box as necessary, or add continuation pages.

The house has a footprint of 34 by 54 feet.



**ARCHITECTURAL/HISTORIC INVENTORY FORM**

1. Survey No. SLC-AS-044-024		2. Survey Name: Holly Place	
3. County: St. Louis [IC]		4. Address (Street No.) 4550	Street (name) Holly Place
5. City: St. Louis [Indepen	Vicinity: <input type="checkbox"/>	6. UTM:	
8. Historic name (if known):		9. Present/other name (if known):	
10. Ownership: <input checked="" type="checkbox"/> Private <input type="checkbox"/> Public		11a. Historic use (if known): Single dwelling	11b. Current use: Single dwelling
7. Township/Range/Section:			

**HISTORICAL INFORMATION**

12. Construction date: 1912		15. Architect: Chas. Lund	18. Previously surveyed? <input type="checkbox"/> Cite survey name in box 22 cont. (page 3)
13. Significant date/period:		16. Builder/contractor: Chas. Lund	19. On National Register? <input type="checkbox"/> indiv. <input checked="" type="checkbox"/> district Cite nomination name in box 22 cont. (page 3)
14. Area(s) of significance:		17. Original or significant owner: Geo. J. Wunderlich	20. National Register eligible? <input type="checkbox"/> individually eligible <input checked="" type="checkbox"/> district potential <input type="checkbox"/> C <input type="checkbox"/> NC <input type="checkbox"/> <input type="checkbox"/> not eligible <input type="checkbox"/> not determined
21. History and significance on continuation page. <input checked="" type="checkbox"/>		22. Sources of information on continuation page. <input type="checkbox"/>	

**ARCHITECTURAL INFORMATION**

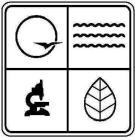
23. Category of property: <input checked="" type="checkbox"/> building(s) <input type="checkbox"/> site <input type="checkbox"/> structure <input type="checkbox"/> object		30. Roof material: slate with green tile cresting	37. Windows: <input type="checkbox"/> historic <input type="checkbox"/> replacement Pane arrangement:
24. Vernacular or property type: Late 19th and 20th Century Revivals		31. Chimney placement:	38. Acreage (rural): Visible from public road? <input type="checkbox"/>
25. Architectural Style: Tudor Revival		32. Structural system:	39. Changes (describe in box 28 cont.): <input type="checkbox"/> Addition(s) Date(s): <input type="checkbox"/> Altered Date(s): <input type="checkbox"/> Moved Date(s): <input type="checkbox"/> Other Date(s): Endangered by:
26. Plan shape:		33. Ext. wall cladding: red brick	
27. Number of stories: 2.5		34. Foundation material: limestone	
28. Number of bays (1st floor): 3		35. Basement type:	40. Number of outbuildings (describe in box 40 cont.): 1
29. Roof type: side gable with gabled dormers		36. Front porch type/placement:	41. Further description of building features and associated resources on continuation page. <input checked="" type="checkbox"/>

**OTHER**

42. Current owner/address:		43. Form prepared by (name and org.): Landmarks Association of St. Louis	44. Survey date: 2012
			45. Date of revisions:

**FOR SHPO USE:**

Date entered in inventory:	Level of survey <input type="checkbox"/> reconnaissance <input type="checkbox"/> intensive	Additional research needed? <input type="checkbox"/> yes <input type="checkbox"/> no
National Register Status <input type="checkbox"/> listed <input type="checkbox"/> in listed district Name: <input type="checkbox"/> pending listing <input type="checkbox"/> eligible (individually) <input type="checkbox"/> eligible (district) <input type="checkbox"/> not eligible <input type="checkbox"/> not determined		
Other:		



**ARCHITECTURAL/HISTORIC INVENTORY FORM**

**ADDITIONAL INFORMATION:**

21. (cont.) History and significance. Expand box as necessary, or add continuation pages.

The Craftsman and Tudor Revival styles influence the design of this large home. Decorative rafters along the side-gable roofline, half-timbering on gables and multi-hued textured red and brown brick ornament the primary façade. The centered front porch features a green tile roof, elaborate bracketing and decorative diamond motif on the gable. Two gabled dormers feature paired double hung windows, while windows on the second floor are in groups of three. A half-timbered side oriel window projects on the home's eastern end.

22. (cont.) Sources of information. Expand box as necessary, or add continuation pages.

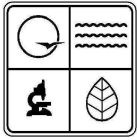
40. (cont.) Description of environment and outbuildings. Expand box as necessary, or add continuation pages.

This brick garage has side parapets with terra cotta coping. Recessed mortar grooves give the walls a rusticated texture.

41. (cont.) Further description of important architectural features. Expand box as necessary, or add continuation pages.

The house has a footprint of 30 by 35 feet.





**ARCHITECTURAL/HISTORIC INVENTORY FORM**

1. Survey No. SLC-AS-044-025		2. Survey Name: Holly Place	
3. County: St. Louis [IC]		4. Address (Street No.) 4551	Street (name) Holly Place
5. City: St. Louis [Indepen	Vicinity: <input type="checkbox"/>	6. UTM:	
8. Historic name (if known):		9. Present/other name (if known):	
10. Ownership: <input checked="" type="checkbox"/> Private <input type="checkbox"/> Public		11a. Historic use (if known): Single dwelling	11b. Current use: Single dwelling
7. Township/Range/Section:			

**HISTORICAL INFORMATION**

12. Construction date: 1908		15. Architect: Gerhard Becker		18. Previously surveyed? <input type="checkbox"/> Cite survey name in box 22 cont. (page 3)	
13. Significant date/period:		16. Builder/contractor: F. W. Giese		19. On National Register? <input type="checkbox"/> indiv. <input checked="" type="checkbox"/> district Cite nomination name in box 22 cont. (page 3)	
14. Area(s) of significance:		17. Original or significant owner: Katherine Ryan		20. National Register eligible? <input type="checkbox"/> individually eligible <input checked="" type="checkbox"/> district potential <input type="checkbox"/> C <input type="checkbox"/> NC <input type="checkbox"/> <input type="checkbox"/> not eligible <input type="checkbox"/> not determined	
21. History and significance on continuation page. <input checked="" type="checkbox"/>			22. Sources of information on continuation page. <input type="checkbox"/>		

**ARCHITECTURAL INFORMATION**

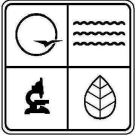
23. Category of property: <input checked="" type="checkbox"/> building(s) <input type="checkbox"/> site <input type="checkbox"/> structure <input type="checkbox"/> object		30. Roof material: slate		37. Windows: <input type="checkbox"/> historic <input type="checkbox"/> replacement Pane arrangement:	
24. Vernacular or property type: Late 19th and 20th Century Revivals		31. Chimney placement:		38. Acreage (rural): Visible from public road? <input type="checkbox"/>	
25. Architectural Style: Colonial Revival		32. Structural system:		39. Changes (describe in box 28 cont.): <input type="checkbox"/> Addition(s) Date(s): <input type="checkbox"/> Altered Date(s): <input type="checkbox"/> Moved Date(s): <input type="checkbox"/> Other Date(s):	
26. Plan shape:		33. Ext. wall cladding: red brick		Endangered by:	
27. Number of stories: 2.5		34. Foundation material: limestone		40. Number of outbuildings (describe in box 40 cont.): 0	
28. Number of bays (1st floor): 2		35. Basement type:		41. Further description of building features and associated resources on continuation page. <input checked="" type="checkbox"/>	
29. Roof type: hipped with dormers		36. Front porch type/placement:			

**OTHER**

42. Current owner/address:		43. Form prepared by (name and org.): Landmarks Association of St. Louis		44. Survey date: 2012	
				45. Date of revisions:	

**FOR SHPO USE:**

Date entered in inventory:		Level of survey <input type="checkbox"/> reconnaissance <input type="checkbox"/> intensive		Additional research needed? <input type="checkbox"/> yes <input type="checkbox"/> no	
National Register Status <input type="checkbox"/> listed <input type="checkbox"/> in listed district Name: <input type="checkbox"/> pending listing <input type="checkbox"/> eligible (individually) <input type="checkbox"/> eligible (district) <input type="checkbox"/> not eligible <input type="checkbox"/> not determined		Other:			



**ARCHITECTURAL/HISTORIC INVENTORY FORM**

**ADDITIONAL INFORMATION:**

21. (cont.) History and significance. Expand box as necessary, or add continuation pages.

Double soldier arches and limestone windowsills accent this relatively unadorned home. Slightly flared Corinthian capitals top brick posts that support the hipped roof for the front porch, which fills the leftmost bay on the primary façade. A centered dormer with hipped roof indicates that there is a half-story above the second floor.

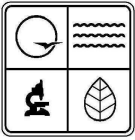
22. (cont.) Sources of information. Expand box as necessary, or add continuation pages.

40. (cont.) Description of environment and outbuildings. Expand box as necessary, or add continuation pages.

The garage was demolished.

41. (cont.) Further description of important architectural features. Expand box as necessary, or add continuation pages.

The house has a footprint of 27 by 40 feet.



**ARCHITECTURAL/HISTORIC INVENTORY FORM**

1. Survey No. SLC-AS-044-026		2. Survey Name: Holly Place	
3. County: St. Louis [IC]		4. Address (Street No.) 4554	Street (name) Holly Place
5. City: St. Louis [Indepen	Vicinity: <input type="checkbox"/>	6. UTM:	
8. Historic name (if known):		9. Present/other name (if known):	
10. Ownership: <input checked="" type="checkbox"/> Private <input type="checkbox"/> Public		11a. Historic use (if known): Single dwelling	11b. Current use: Single dwelling
7. Township/Range/Section:			

**HISTORICAL INFORMATION**

12. Construction date: 1909		15. Architect: Emil Zepperfeld		18. Previously surveyed? <input type="checkbox"/> Cite survey name in box 22 cont. (page 3)	
13. Significant date/period:		16. Builder/contractor: Emil Zepperfeld		19. On National Register? <input type="checkbox"/> indiv. <input checked="" type="checkbox"/> district Cite nomination name in box 22 cont. (page 3)	
14. Area(s) of significance:		17. Original or significant owner: Ed. E. Heil		20. National Register eligible? <input type="checkbox"/> individually eligible <input checked="" type="checkbox"/> district potential <input type="checkbox"/> C <input type="checkbox"/> NC <input type="checkbox"/> <input type="checkbox"/> not eligible <input type="checkbox"/> not determined	
21. History and significance on continuation page. <input checked="" type="checkbox"/>			22. Sources of information on continuation page. <input type="checkbox"/>		

**ARCHITECTURAL INFORMATION**

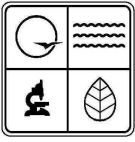
23. Category of property: <input checked="" type="checkbox"/> building(s) <input type="checkbox"/> site <input type="checkbox"/> structure <input type="checkbox"/> object		30. Roof material: slate		37. Windows: <input type="checkbox"/> historic <input type="checkbox"/> replacement Pane arrangement:	
24. Vernacular or property type: Late 19th and 20th Century Revivals		31. Chimney placement:		38. Acreage (rural): Visible from public road? <input type="checkbox"/>	
25. Architectural Style: Colonial Revival		32. Structural system:		39. Changes (describe in box 28 cont.): <input type="checkbox"/> Addition(s) Date(s): <input type="checkbox"/> Altered Date(s): <input type="checkbox"/> Moved Date(s): <input type="checkbox"/> Other Date(s):	
26. Plan shape:		33. Ext. wall cladding: red brick		Endangered by:	
27. Number of stories: 2.5		34. Foundation material: limestone		40. Number of outbuildings (describe in box 40 cont.): 0	
28. Number of bays (1st floor): 3		35. Basement type:		41. Further description of building features and associated resources on continuation page. <input checked="" type="checkbox"/>	
29. Roof type: hipped with dormers		36. Front porch type/placement:			

**OTHER**

42. Current owner/address:		43. Form prepared by (name and org.): Landmarks Association of St. Louis		44. Survey date: 2012	
				45. Date of revisions:	

**FOR SHPO USE:**

Date entered in inventory:		Level of survey <input type="checkbox"/> reconnaissance <input type="checkbox"/> intensive		Additional research needed? <input type="checkbox"/> yes <input type="checkbox"/> no	
National Register Status <input type="checkbox"/> listed <input type="checkbox"/> in listed district Name: <input type="checkbox"/> pending listing <input type="checkbox"/> eligible (individually) <input type="checkbox"/> eligible (district) <input type="checkbox"/> not eligible <input type="checkbox"/> not determined		Other:			



**ARCHITECTURAL/HISTORIC INVENTORY FORM**

**ADDITIONAL INFORMATION:**

21. (cont.) History and significance. Expand box as necessary, or add continuation pages.

This red brick Colonial Revival-style home features segmental arched, double-hung windows. An entry porch fills the westernmost bay, featuring brick pillars with Corinthian capitals that support the hipped roof. On the second floor, a bay window with garland motif at its cornice line projects above the porch. Other features of note include limestone windowsills and white vitreous brick on the walls of the porch.

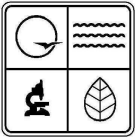
22. (cont.) Sources of information. Expand box as necessary, or add continuation pages.

40. (cont.) Description of environment and outbuildings. Expand box as necessary, or add continuation pages.

The garage was demolished.

41. (cont.) Further description of important architectural features. Expand box as necessary, or add continuation pages.

The house has a footprint of 27 by 40 feet.



**ARCHITECTURAL/HISTORIC INVENTORY FORM**

1. Survey No. SLC-AS-044-027		2. Survey Name: Holly Place	
3. County: St. Louis [IC]		4. Address (Street No.) 4555	Street (name) Holly Place
5. City: St. Louis [Indepen	Vicinity: <input type="checkbox"/>	6. UTM:	
8. Historic name (if known):		9. Present/other name (if known):	
10. Ownership: <input checked="" type="checkbox"/> Private <input type="checkbox"/> Public		11a. Historic use (if known): Single dwelling	11b. Current use: Single dwelling
7. Township/Range/Section:			

**HISTORICAL INFORMATION**

12. Construction date: 1907		15. Architect: G. Becker		18. Previously surveyed? <input type="checkbox"/> Cite survey name in box 22 cont. (page 3)	
13. Significant date/period:		16. Builder/contractor: John & Henry Quanter		19. On National Register? <input type="checkbox"/> indiv. <input checked="" type="checkbox"/> district Cite nomination name in box 22 cont. (page 3)	
14. Area(s) of significance:		17. Original or significant owner: Chas. Sangemann		20. National Register eligible? <input type="checkbox"/> individually eligible <input checked="" type="checkbox"/> district potential <input type="checkbox"/> C <input type="checkbox"/> NC <input type="checkbox"/> <input type="checkbox"/> not eligible <input type="checkbox"/> not determined	
21. History and significance on continuation page. <input checked="" type="checkbox"/>			22. Sources of information on continuation page. <input type="checkbox"/>		

**ARCHITECTURAL INFORMATION**

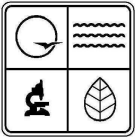
23. Category of property: <input checked="" type="checkbox"/> building(s) <input type="checkbox"/> site <input type="checkbox"/> structure <input type="checkbox"/> object		30. Roof material: slate		37. Windows: <input type="checkbox"/> historic <input type="checkbox"/> replacement Pane arrangement:	
24. Vernacular or property type: Late 19th and 20th Century Revivals		31. Chimney placement:		38. Acreage (rural): Visible from public road? <input type="checkbox"/>	
25. Architectural Style: Colonial Revival		32. Structural system:		39. Changes (describe in box 28 cont.): <input type="checkbox"/> Addition(s) Date(s): <input type="checkbox"/> Altered Date(s): <input type="checkbox"/> Moved Date(s): <input type="checkbox"/> Other Date(s):	
26. Plan shape:		33. Ext. wall cladding: red brick		Endangered by:	
27. Number of stories: 2.5		34. Foundation material: limestone		40. Number of outbuildings (describe in box 40 cont.): 0	
28. Number of bays (1st floor): 4		35. Basement type:		41. Further description of building features and associated resources on continuation page. <input checked="" type="checkbox"/>	
29. Roof type: hipped with dormers		36. Front porch type/placement:			

**OTHER**

42. Current owner/address:		43. Form prepared by (name and org.): Landmarks Association of St. Louis		44. Survey date: 2012	
				45. Date of revisions:	

**FOR SHPO USE:**

Date entered in inventory:		Level of survey <input type="checkbox"/> reconnaissance <input type="checkbox"/> intensive		Additional research needed? <input type="checkbox"/> yes <input type="checkbox"/> no	
National Register Status <input type="checkbox"/> listed <input type="checkbox"/> in listed district Name: <input type="checkbox"/> pending listing <input type="checkbox"/> eligible (individually) <input type="checkbox"/> eligible (district) <input type="checkbox"/> not eligible <input type="checkbox"/> not determined		Other:			



**ARCHITECTURAL/HISTORIC INVENTORY FORM**

**ADDITIONAL INFORMATION:**

21. (cont.) History and significance. Expand box as necessary, or add continuation pages.

A small front porch fills the two leftmost bays on the primary façade. A centered dormer with hipped roof and double hung windows projects above the second story roofline. Regular soldier arches, stained glass windows and vitreous green brick accent this generally unornamented house.

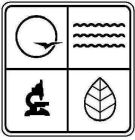
22. (cont.) Sources of information. Expand box as necessary, or add continuation pages.

40. (cont.) Description of environment and outbuildings. Expand box as necessary, or add continuation pages.

The garage was demolished.

41. (cont.) Further description of important architectural features. Expand box as necessary, or add continuation pages.

The house has a footprint of 27 by 40 feet.



**ARCHITECTURAL/HISTORIC INVENTORY FORM**

1. Survey No. SLC-AS-044-028		2. Survey Name: Holly Place	
3. County: St. Louis [IC]		4. Address (Street No.) 4558	Street (name) Holly Place
5. City: St. Louis [Indepen	Vicinity: <input type="checkbox"/>	6. UTM:	
8. Historic name (if known):		9. Present/other name (if known):	
10. Ownership: <input checked="" type="checkbox"/> Private <input type="checkbox"/> Public		11a. Historic use (if known): Single dwelling	11b. Current use: Single dwelling
7. Township/Range/Section:			

**HISTORICAL INFORMATION**

12. Construction date: 1910		15. Architect: Gerhard J. Becker		18. Previously surveyed? <input type="checkbox"/> Cite survey name in box 22 cont. (page 3)	
13. Significant date/period:		16. Builder/contractor: J.F. Rupp B. & C. Co.		19. On National Register? <input type="checkbox"/> indiv. <input checked="" type="checkbox"/> district Cite nomination name in box 22 cont. (page 3)	
14. Area(s) of significance:		17. Original or significant owner: August Borgmeyer		20. National Register eligible? <input type="checkbox"/> individually eligible <input checked="" type="checkbox"/> district potential C <input type="checkbox"/> NC <input type="checkbox"/> <input type="checkbox"/> not eligible <input type="checkbox"/> not determined	
21. History and significance on continuation page. <input checked="" type="checkbox"/>			22. Sources of information on continuation page. <input type="checkbox"/>		

**ARCHITECTURAL INFORMATION**

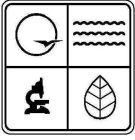
23. Category of property: <input checked="" type="checkbox"/> building(s) <input type="checkbox"/> site <input type="checkbox"/> structure <input type="checkbox"/> object		30. Roof material: slate		37. Windows: <input type="checkbox"/> historic <input type="checkbox"/> replacement Pane arrangement:	
24. Vernacular or property type: Late 19th and 20th Century Revivals		31. Chimney placement:		38. Acreage (rural): Visible from public road? <input type="checkbox"/>	
25. Architectural Style: Colonial Revival		32. Structural system:		39. Changes (describe in box 28 cont.): <input type="checkbox"/> Addition(s) Date(s): <input type="checkbox"/> Altered Date(s): <input type="checkbox"/> Moved Date(s): <input type="checkbox"/> Other Date(s):	
26. Plan shape:		33. Ext. wall cladding: red brick		Endangered by:	
27. Number of stories: 2.5		34. Foundation material: limestone		40. Number of outbuildings (describe in box 40 cont.): 1	
28. Number of bays (1st floor): 2		35. Basement type:		41. Further description of building features and associated resources on continuation page. <input checked="" type="checkbox"/>	
29. Roof type: hipped with dormer		36. Front porch type/placement:			

**OTHER**

42. Current owner/address:		43. Form prepared by (name and org.): Landmarks Association of St. Louis		44. Survey date: 2012	
				45. Date of revisions:	

**FOR SHPO USE:**

Date entered in inventory:		Level of survey <input type="checkbox"/> reconnaissance <input type="checkbox"/> intensive		Additional research needed? <input type="checkbox"/> yes <input type="checkbox"/> no	
National Register Status <input type="checkbox"/> listed <input type="checkbox"/> in listed district Name: <input type="checkbox"/> pending listing <input type="checkbox"/> eligible (individually) <input type="checkbox"/> eligible (district) <input type="checkbox"/> not eligible <input type="checkbox"/> not determined		Other:			



**ARCHITECTURAL/HISTORIC INVENTORY FORM**

**ADDITIONAL INFORMATION:**

21. (cont.) History and significance. Expand box as necessary, or add continuation pages.

Lacking extensive ornamentation, this home features a rusticated limestone foundation, red brick walls and limestone windowsills. The primary façade's most prominent feature is an entrance porch with hipped roof that fills the westernmost bay. Pillars of brown vitreous brick topped by Corinthian capitals and white vitreous brick on the porch's walls contrast with the home's red brick. A centered gable with three double-hung windows reveals a half-story above the second floor.

22. (cont.) Sources of information. Expand box as necessary, or add continuation pages.

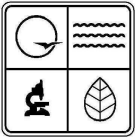
40. (cont.) Description of environment and outbuildings. Expand box as necessary, or add continuation pages.

This brick garage has a concrete foundation, front gable and shingled pediment.

41. (cont.) Further description of important architectural features. Expand box as necessary, or add continuation pages.

The house has a footprint of 26 by 37 feet.





**ARCHITECTURAL/HISTORIC INVENTORY FORM**

1. Survey No. SLC-AS-044-029		2. Survey Name: Holly Place	
3. County: St. Louis [IC]		4. Address (Street No.) 4559	Street (name) Holly Place
5. City: St. Louis [Indepen	Vicinity: <input type="checkbox"/>	6. UTM:	
8. Historic name (if known):		9. Present/other name (if known):	
10. Ownership: <input checked="" type="checkbox"/> Private <input type="checkbox"/> Public		11a. Historic use (if known): Single dwelling	11b. Current use: Single dwelling
7. Township/Range/Section:			

**HISTORICAL INFORMATION**

12. Construction date: 1908		15. Architect: Thomas C. Lee		18. Previously surveyed? <input type="checkbox"/> Cite survey name in box 22 cont. (page 3)	
13. Significant date/period:		16. Builder/contractor: John H. Herkenhoff		19. On National Register? <input type="checkbox"/> indiv. <input checked="" type="checkbox"/> district Cite nomination name in box 22 cont. (page 3)	
14. Area(s) of significance:		17. Original or significant owner: Henry Naber		20. National Register eligible? <input type="checkbox"/> individually eligible <input checked="" type="checkbox"/> district potential <input type="checkbox"/> C <input type="checkbox"/> NC <input type="checkbox"/> <input type="checkbox"/> not eligible <input type="checkbox"/> not determined	
21. History and significance on continuation page. <input checked="" type="checkbox"/>			22. Sources of information on continuation page. <input type="checkbox"/>		

**ARCHITECTURAL INFORMATION**

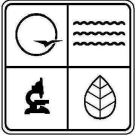
23. Category of property: <input checked="" type="checkbox"/> building(s) <input type="checkbox"/> site <input type="checkbox"/> structure <input type="checkbox"/> object		30. Roof material: asphalt		37. Windows: <input type="checkbox"/> historic <input type="checkbox"/> replacement Pane arrangement:	
24. Vernacular or property type: Late 19th and 20th Century Revivals		31. Chimney placement:		38. Acreage (rural): Visible from public road? <input type="checkbox"/>	
25. Architectural Style: Colonial Revival		32. Structural system:		39. Changes (describe in box 28 cont.): <input type="checkbox"/> Addition(s) Date(s): <input type="checkbox"/> Altered Date(s): <input type="checkbox"/> Moved Date(s): <input type="checkbox"/> Other Date(s):	
26. Plan shape:		33. Ext. wall cladding: red brick		Endangered by:	
27. Number of stories: 3		34. Foundation material: red granite		40. Number of outbuildings (describe in box 40 cont.): 3	
28. Number of bays (1st floor): 5		35. Basement type:		41. Further description of building features and associated resources on continuation page. <input checked="" type="checkbox"/>	
29. Roof type: side gambrel		36. Front porch type/placement:			

**OTHER**

42. Current owner/address:		43. Form prepared by (name and org.): Landmarks Association of St. Louis		44. Survey date: 2012	
				45. Date of revisions:	

**FOR SHPO USE:**

Date entered in inventory:		Level of survey <input type="checkbox"/> reconnaissance <input type="checkbox"/> intensive		Additional research needed? <input type="checkbox"/> yes <input type="checkbox"/> no	
National Register Status <input type="checkbox"/> listed <input type="checkbox"/> in listed district Name: <input type="checkbox"/> pending listing <input type="checkbox"/> eligible (individually) <input type="checkbox"/> eligible (district) <input type="checkbox"/> not eligible <input type="checkbox"/> not determined		Other:			



**ARCHITECTURAL/HISTORIC INVENTORY FORM**

**ADDITIONAL INFORMATION:**

21. (cont.) History and significance. Expand box as necessary, or add continuation pages.

Located on a double lot, this three-story home is one of the most ornamented on Holly Place. A centered entrance porch with gabled roof has support from polished red granite pillars with plain capitals. The side porch, which projects from the building's east wall, has a turned wood balustrade above its flat roof; fluted wood pillars with plain capitals add visual interest to this elevation. A bracketed cornice returns a short distance on either side of the primary elevation. Three gabled dormers with elaborate festoons and wreath motifs project upward on the front façade.

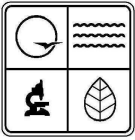
22. (cont.) Sources of information. Expand box as necessary, or add continuation pages.

40. (cont.) Description of environment and outbuildings. Expand box as necessary, or add continuation pages.

Several low frame outbuildings with double-hung wood sash windows and flat roofs are in good condition; the building nearest to the alley has a side wood sliding door with original metal hardware.

41. (cont.) Further description of important architectural features. Expand box as necessary, or add continuation pages.

The house has a footprint of 43 by 35 feet.



**ARCHITECTURAL/HISTORIC INVENTORY FORM**

1. Survey No. SLC-AS-044-030		2. Survey Name: Holly Place	
3. County: St. Louis [IC]		4. Address (Street No.) 4562	Street (name) Holly Place
5. City: St. Louis [Indepen	Vicinity: <input type="checkbox"/>	6. UTM:	
8. Historic name (if known):		9. Present/other name (if known):	
10. Ownership: <input checked="" type="checkbox"/> Private <input type="checkbox"/> Public		11a. Historic use (if known): Single dwelling	11b. Current use: Single dwelling
7. Township/Range/Section:			

**HISTORICAL INFORMATION**

12. Construction date: 1908		15. Architect: J.F. Rupp B. & C. Co.		18. Previously surveyed? <input type="checkbox"/> Cite survey name in box 22 cont. (page 3)	
13. Significant date/period:		16. Builder/contractor: J.F. Rupp B. & C. Co.		19. On National Register? <input type="checkbox"/> indiv. <input checked="" type="checkbox"/> district Cite nomination name in box 22 cont. (page 3)	
14. Area(s) of significance:		17. Original or significant owner: Theo Kalbfell		20. National Register eligible? <input type="checkbox"/> individually eligible <input checked="" type="checkbox"/> district potential C <input type="checkbox"/> NC <input type="checkbox"/> <input type="checkbox"/> not eligible <input type="checkbox"/> not determined	
21. History and significance on continuation page. <input checked="" type="checkbox"/>			22. Sources of information on continuation page. <input type="checkbox"/>		

**ARCHITECTURAL INFORMATION**

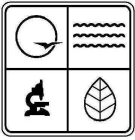
23. Category of property: <input checked="" type="checkbox"/> building(s) <input type="checkbox"/> site <input type="checkbox"/> structure <input type="checkbox"/> object		30. Roof material: slate		37. Windows: <input type="checkbox"/> historic <input type="checkbox"/> replacement Pane arrangement:	
24. Vernacular or property type: Late 19th and 20th Century Revivals		31. Chimney placement:		38. Acreage (rural): Visible from public road? <input type="checkbox"/>	
25. Architectural Style: Colonial Revival		32. Structural system:		39. Changes (describe in box 28 cont.): <input type="checkbox"/> Addition(s) Date(s): <input type="checkbox"/> Altered Date(s): <input type="checkbox"/> Moved Date(s): <input type="checkbox"/> Other Date(s):	
26. Plan shape:		33. Ext. wall cladding: red brick		Endangered by:	
27. Number of stories: 2.5		34. Foundation material: limestone		40. Number of outbuildings (describe in box 40 cont.): 1	
28. Number of bays (1st floor): 3		35. Basement type:		41. Further description of building features and associated resources on continuation page. <input checked="" type="checkbox"/>	
29. Roof type: hipped with dormers		36. Front porch type/placement:			

**OTHER**

42. Current owner/address:		43. Form prepared by (name and org.): Landmarks Association of St. Louis		44. Survey date: 2012	
				45. Date of revisions:	

**FOR SHPO USE:**

Date entered in inventory:		Level of survey <input type="checkbox"/> reconnaissance <input type="checkbox"/> intensive		Additional research needed? <input type="checkbox"/> yes <input type="checkbox"/> no	
National Register Status <input type="checkbox"/> listed <input type="checkbox"/> in listed district Name: <input type="checkbox"/> pending listing <input type="checkbox"/> eligible (individually) <input type="checkbox"/> eligible (district) <input type="checkbox"/> not eligible <input type="checkbox"/> not determined		Other:			



**ARCHITECTURAL/HISTORIC INVENTORY FORM**

**ADDITIONAL INFORMATION:**

21. (cont.) History and significance. Expand box as necessary, or add continuation pages.

This home features little ornament, with the exception of boxed eaves that serve as a cornice above the second floor. A porch with flat roof projects from the home's westernmost bay, featuring brackets that attach it to the home's red brick wall; non-original iron supports project upward from short brick pillars with limestone tops, holding the weight of the roof. Soldier arches and stone windowsills accent double-hung windows on all elevations.

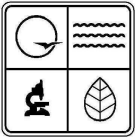
22. (cont.) Sources of information. Expand box as necessary, or add continuation pages.

40. (cont.) Description of environment and outbuildings. Expand box as necessary, or add continuation pages.

This brick garage has a concrete foundation and front gable.

41. (cont.) Further description of important architectural features. Expand box as necessary, or add continuation pages.

The house has a footprint of 26 by 36 feet.



**ARCHITECTURAL/HISTORIC INVENTORY FORM**

1. Survey No. SLC-AS-044-031		2. Survey Name: Holly Place	
3. County: St. Louis [IC]		4. Address (Street No.) 4566	Street (name) Holly Place
5. City: St. Louis [Indepen	Vicinity: <input type="checkbox"/>	6. UTM:	
8. Historic name (if known):		9. Present/other name (if known):	
10. Ownership: <input checked="" type="checkbox"/> Private <input type="checkbox"/> Public		11a. Historic use (if known): Single dwelling	11b. Current use: Single dwelling
7. Township/Range/Section:			

**HISTORICAL INFORMATION**

12. Construction date: 1912	15. Architect: W.C. Dicke & Bro.	18. Previously surveyed? <input type="checkbox"/> Cite survey name in box 22 cont. (page 3)
13. Significant date/period:	16. Builder/contractor: W.C. Dicke & Bro.	19. On National Register? <input type="checkbox"/> indiv. <input checked="" type="checkbox"/> district Cite nomination name in box 22 cont. (page 3)
14. Area(s) of significance:	17. Original or significant owner: G. H. Ossing	20. National Register eligible? <input type="checkbox"/> individually eligible <input checked="" type="checkbox"/> district potential <input type="checkbox"/> C <input type="checkbox"/> NC <input type="checkbox"/> <input type="checkbox"/> not eligible <input type="checkbox"/> not determined
21. History and significance on continuation page. <input checked="" type="checkbox"/>		22. Sources of information on continuation page. <input type="checkbox"/>

**ARCHITECTURAL INFORMATION**

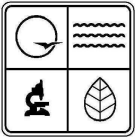
23. Category of property: <input checked="" type="checkbox"/> building(s) <input type="checkbox"/> site <input type="checkbox"/> structure <input type="checkbox"/> object	30. Roof material: asphalt	37. Windows: <input type="checkbox"/> historic <input type="checkbox"/> replacement Pane arrangement:
24. Vernacular or property type: Late 19th and 20th Century Revivals	31. Chimney placement:	38. Acreage (rural): Visible from public road? <input type="checkbox"/>
25. Architectural Style: Colonial Revival	32. Structural system:	39. Changes (describe in box 28 cont.): <input type="checkbox"/> Addition(s) Date(s): <input type="checkbox"/> Altered Date(s): <input type="checkbox"/> Moved Date(s): <input type="checkbox"/> Other Date(s):
26. Plan shape:	33. Ext. wall cladding: red brick	Endangered by:
27. Number of stories: 2.5	34. Foundation material: limestone	40. Number of outbuildings (describe in box 40 cont.): 0
28. Number of bays (1st floor): 3	35. Basement type:	41. Further description of building features and associated resources on continuation page. <input checked="" type="checkbox"/>
29. Roof type: hipped with dormers	36. Front porch type/placement:	

**OTHER**

42. Current owner/address:	43. Form prepared by (name and org.): Landmarks Association of St. Louis	44. Survey date: 2012
		45. Date of revisions:

**FOR SHPO USE:**

Date entered in inventory:	Level of survey <input type="checkbox"/> reconnaissance <input type="checkbox"/> intensive	Additional research needed? <input type="checkbox"/> yes <input type="checkbox"/> no
National Register Status <input type="checkbox"/> listed <input type="checkbox"/> in listed district Name: <input type="checkbox"/> pending listing <input type="checkbox"/> eligible (individually) <input type="checkbox"/> eligible (district) <input type="checkbox"/> not eligible <input type="checkbox"/> not determined	Other:	



**ARCHITECTURAL/HISTORIC INVENTORY FORM**

**ADDITIONAL INFORMATION:**

21. (cont.) History and significance. Expand box as necessary, or add continuation pages.

A small porch with raised brick design topped by a bracketed wood cornice fills the westernmost bay of this colonial revival-style home. At the center of the building's hipped roof, a dormer with paired double-hung windows reveals the presence of a half story above the second floor. All of this home's double-hung windows feature stone windowsills and brick soldier arches above. On the second floor, a bay window fills the westernmost bay above the porch.

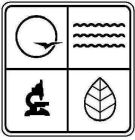
22. (cont.) Sources of information. Expand box as necessary, or add continuation pages.

40. (cont.) Description of environment and outbuildings. Expand box as necessary, or add continuation pages.

This concrete block garage (built in 1964) has a flat roof with side parapets and a door that opens to the alley.

41. (cont.) Further description of important architectural features. Expand box as necessary, or add continuation pages.

The house has a footprint of 27 by 40 feet.



**ARCHITECTURAL/HISTORIC INVENTORY FORM**

1. Survey No. SLC-AS-044-032		2. Survey Name: Holly Place	
3. County: St. Louis [IC]		4. Address (Street No.) 4570	Street (name) Holly Place
5. City: St. Louis [Indepen	Vicinity: <input type="checkbox"/>	6. UTM:	
8. Historic name (if known):		9. Present/other name (if known):	
10. Ownership: <input checked="" type="checkbox"/> Private <input type="checkbox"/> Public		11a. Historic use (if known): Single dwelling	11b. Current use: Single dwelling
7. Township/Range/Section:			

**HISTORICAL INFORMATION**

12. Construction date: 1909	15. Architect: owner	18. Previously surveyed? <input type="checkbox"/> Cite survey name in box 22 cont. (page 3)
13. Significant date/period:	16. Builder/contractor: owner	19. On National Register? <input type="checkbox"/> indiv. <input checked="" type="checkbox"/> district Cite nomination name in box 22 cont. (page 3)
14. Area(s) of significance:	17. Original or significant owner: F.W. Giese	20. National Register eligible? <input type="checkbox"/> individually eligible <input checked="" type="checkbox"/> district potential C <input type="checkbox"/> NC <input type="checkbox"/> <input type="checkbox"/> not eligible <input type="checkbox"/> not determined
21. History and significance on continuation page. <input checked="" type="checkbox"/>		22. Sources of information on continuation page. <input type="checkbox"/>

**ARCHITECTURAL INFORMATION**

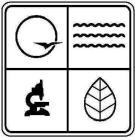
23. Category of property: <input checked="" type="checkbox"/> building(s) <input type="checkbox"/> site <input type="checkbox"/> structure <input type="checkbox"/> object	30. Roof material: asphalt	37. Windows: <input type="checkbox"/> historic <input type="checkbox"/> replacement Pane arrangement:
24. Vernacular or property type: Late 19th and 20th Century Revivals	31. Chimney placement:	38. Acreage (rural): Visible from public road? <input type="checkbox"/>
25. Architectural Style:	32. Structural system:	39. Changes (describe in box 28 cont.): <input type="checkbox"/> Addition(s) Date(s): <input type="checkbox"/> Altered Date(s): <input type="checkbox"/> Moved Date(s): <input type="checkbox"/> Other Date(s):
26. Plan shape:	33. Ext. wall cladding: brick with stone primary façade	Endangered by:
27. Number of stories: 2.5	34. Foundation material: limestone	40. Number of outbuildings (describe in box 40 cont.): 0
28. Number of bays (1st floor): 4	35. Basement type:	41. Further description of building features and associated resources on continuation page. <input checked="" type="checkbox"/>
29. Roof type: hipped with dormers	36. Front porch type/placement:	

**OTHER**

42. Current owner/address:	43. Form prepared by (name and org.): Landmarks Association of St. Louis	44. Survey date: 2012
		45. Date of revisions:

**FOR SHPO USE:**

Date entered in inventory:	Level of survey <input type="checkbox"/> reconnaissance <input type="checkbox"/> intensive	Additional research needed? <input type="checkbox"/> yes <input type="checkbox"/> no
National Register Status <input type="checkbox"/> listed <input type="checkbox"/> in listed district Name: <input type="checkbox"/> pending listing <input type="checkbox"/> eligible (individually) <input type="checkbox"/> eligible (district) <input type="checkbox"/> not eligible <input type="checkbox"/> not determined	Other:	



**ARCHITECTURAL/HISTORIC INVENTORY FORM**

**ADDITIONAL INFORMATION:**

21. (cont.) History and significance. Expand box as necessary, or add continuation pages.

Unique among its neighboring brick houses on Holly Place, this revival-style home has a stone façade on the primary elevation. The easternmost bay forms a round tower that terminates with a conical roof adjacent to a dormer on the building's hipped roof. A wide entry porch with turned stone balusters supported by turned stone pillars with Corinthian capitals fills the three westernmost bays on the first elevation. Splayed lintels above double-hung windows ornament the façade.

22. (cont.) Sources of information. Expand box as necessary, or add continuation pages.

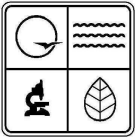
40. (cont.) Description of environment and outbuildings. Expand box as necessary, or add continuation pages.

This non-contributing concrete block garage has a side gable and concrete foundation.

41. (cont.) Further description of important architectural features. Expand box as necessary, or add continuation pages.

The house has a footprint of 28 by 47 feet.





**ARCHITECTURAL/HISTORIC INVENTORY FORM**

1. Survey No. SLC-AS-044-033		2. Survey Name: Holly Place	
3. County: St. Louis [IC]		4. Address (Street No.) 4571	Street (name) Holly Place
5. City: St. Louis [Indepen	Vicinity: <input type="checkbox"/>	6. UTM:	
8. Historic name (if known):		9. Present/other name (if known):	
10. Ownership: <input checked="" type="checkbox"/> Private <input type="checkbox"/> Public		11a. Historic use (if known): Single dwelling	11b. Current use: Single dwelling
7. Township/Range/Section:			

**HISTORICAL INFORMATION**

12. Construction date: 1912		15. Architect: Herman J. Bergdorf		18. Previously surveyed? <input type="checkbox"/> Cite survey name in box 22 cont. (page 3)	
13. Significant date/period:		16. Builder/contractor: Erdburger & Beumer		19. On National Register? <input type="checkbox"/> indiv. <input checked="" type="checkbox"/> district Cite nomination name in box 22 cont. (page 3)	
14. Area(s) of significance:		17. Original or significant owner: John H. Schulze		20. National Register eligible? <input type="checkbox"/> individually eligible <input checked="" type="checkbox"/> district potential C <input type="checkbox"/> NC <input type="checkbox"/> <input type="checkbox"/> not eligible <input type="checkbox"/> not determined	
21. History and significance on continuation page. <input checked="" type="checkbox"/>			22. Sources of information on continuation page. <input type="checkbox"/>		

**ARCHITECTURAL INFORMATION**

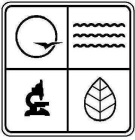
23. Category of property: <input checked="" type="checkbox"/> building(s) <input type="checkbox"/> site <input type="checkbox"/> structure <input type="checkbox"/> object		30. Roof material: red tile		37. Windows: <input type="checkbox"/> historic <input type="checkbox"/> replacement Pane arrangement:	
24. Vernacular or property type: Late 19th and 20th Century Revivals		31. Chimney placement:		38. Acreage (rural): Visible from public road? <input type="checkbox"/>	
25. Architectural Style: Tudor Revival		32. Structural system:		39. Changes (describe in box 28 cont.): <input type="checkbox"/> Addition(s) Date(s): <input type="checkbox"/> Altered Date(s): <input type="checkbox"/> Moved Date(s): <input type="checkbox"/> Other Date(s):	
26. Plan shape:		33. Ext. wall cladding: red brick		Endangered by:	
27. Number of stories: 2.5		34. Foundation material: concrete		40. Number of outbuildings (describe in box 40 cont.): 1	
28. Number of bays (1st floor): 5		35. Basement type:		41. Further description of building features and associated resources on continuation page. <input checked="" type="checkbox"/>	
29. Roof type: front gable		36. Front porch type/placement:			

**OTHER**

42. Current owner/address:		43. Form prepared by (name and org.): Landmarks Association of St. Louis		44. Survey date: 2012	
				45. Date of revisions:	

**FOR SHPO USE:**

Date entered in inventory:		Level of survey <input type="checkbox"/> reconnaissance <input type="checkbox"/> intensive		Additional research needed? <input type="checkbox"/> yes <input type="checkbox"/> no	
National Register Status <input type="checkbox"/> listed <input type="checkbox"/> in listed district Name: <input type="checkbox"/> pending listing <input type="checkbox"/> eligible (individually) <input type="checkbox"/> eligible (district) <input type="checkbox"/> not eligible <input type="checkbox"/> not determined		Other:			



**ARCHITECTURAL/HISTORIC INVENTORY FORM**

**ADDITIONAL INFORMATION:**

21. (cont.) History and significance. Expand box as necessary, or add continuation pages.

Decorative brickwork divides the gable end of the home into five bays. Half-timbering on the pedimented half story above the second level harmonizes with Tudor membrification on the adjacent home to the east. The protruding, bracketed porch has a half-timbered pediment, brick columns and a tile roof. The east elevation has a side bay window and large eaves brackets. Limestone accents the brick façade as windowsills, a lintel course and water table.

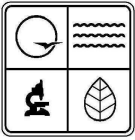
22. (cont.) Sources of information. Expand box as necessary, or add continuation pages.

40. (cont.) Description of environment and outbuildings. Expand box as necessary, or add continuation pages.

This home shares a garage with its neighbor to the east, at 4577 Holly Place. A driveway between the houses provides access to the brick garage, whose wood door faces southward. A shaped parapet on the east wall of the garage has terra cotta coping, double-hung windows with stone lintels, a limestone foundation and flat roof. Constructed in 1913 for a cost of \$950 and designed by Erdbrugger & Company, the garage's design blends nicely with the two houses it serves.

41. (cont.) Further description of important architectural features. Expand box as necessary, or add continuation pages.

The house has a footprint of 34 by 54 feet.



**ARCHITECTURAL/HISTORIC INVENTORY FORM**

1. Survey No. SLC-AS-044-034		2. Survey Name: Holly Place	
3. County: St. Louis [IC]		4. Address (Street No.) 4576	Street (name) Holly Place
5. City: St. Louis [Indepen	Vicinity: <input type="checkbox"/>	6. UTM:	
8. Historic name (if known):		9. Present/other name (if known):	
10. Ownership: <input checked="" type="checkbox"/> Private <input type="checkbox"/> Public		11a. Historic use (if known): Single dwelling	11b. Current use: Single dwelling
7. Township/Range/Section:			

**HISTORICAL INFORMATION**

12. Construction date: 1922		15. Architect: Nolte & Nauman		18. Previously surveyed? <input type="checkbox"/> Cite survey name in box 22 cont. (page 3)	
13. Significant date/period:		16. Builder/contractor: H. Schmidt		19. On National Register? <input type="checkbox"/> indiv. <input checked="" type="checkbox"/> district Cite nomination name in box 22 cont. (page 3)	
14. Area(s) of significance:		17. Original or significant owner: A. Gundlach, physician		20. National Register eligible? <input type="checkbox"/> individually eligible <input checked="" type="checkbox"/> district potential <input type="checkbox"/> C <input type="checkbox"/> NC <input type="checkbox"/> <input type="checkbox"/> not eligible <input type="checkbox"/> not determined	
21. History and significance on continuation page. <input checked="" type="checkbox"/>			22. Sources of information on continuation page. <input type="checkbox"/>		

**ARCHITECTURAL INFORMATION**

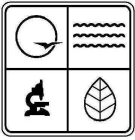
23. Category of property: <input checked="" type="checkbox"/> building(s) <input type="checkbox"/> site <input type="checkbox"/> structure <input type="checkbox"/> object		30. Roof material: asphalt		37. Windows: <input type="checkbox"/> historic <input type="checkbox"/> replacement Pane arrangement:	
24. Vernacular or property type: Late 19th and 20th Century Revivals		31. Chimney placement:		38. Acreage (rural): Visible from public road? <input type="checkbox"/>	
25. Architectural Style: Colonial Revival		32. Structural system:		39. Changes (describe in box 28 cont.): <input type="checkbox"/> Addition(s) Date(s): <input type="checkbox"/> Altered Date(s): <input type="checkbox"/> Moved Date(s): <input type="checkbox"/> Other Date(s):	
26. Plan shape:		33. Ext. wall cladding: red/multi-textured brick		Endangered by:	
27. Number of stories: 2		34. Foundation material: limestone		40. Number of outbuildings (describe in box 40 cont.): 1	
28. Number of bays (1st floor): 5		35. Basement type:		41. Further description of building features and associated resources on continuation page. <input checked="" type="checkbox"/>	
29. Roof type: side gable		36. Front porch type/placement:			

**OTHER**

42. Current owner/address:		43. Form prepared by (name and org.): Landmarks Association of St. Louis		44. Survey date: 2012	
				45. Date of revisions:	

**FOR SHPO USE:**

Date entered in inventory:		Level of survey <input type="checkbox"/> reconnaissance <input type="checkbox"/> intensive		Additional research needed? <input type="checkbox"/> yes <input type="checkbox"/> no	
National Register Status <input type="checkbox"/> listed <input type="checkbox"/> in listed district Name: <input type="checkbox"/> pending listing <input type="checkbox"/> eligible (individually) <input type="checkbox"/> eligible (district) <input type="checkbox"/> not eligible <input type="checkbox"/> not determined		Other:			



**ARCHITECTURAL/HISTORIC INVENTORY FORM**

**ADDITIONAL INFORMATION:**

21. (cont.) History and significance. Expand box as necessary, or add continuation pages.

A small entrance porch with round arch in the pediment supported by six round pillars with plain capitals serves as the entrance to this home. All windows on the primary façade have stone windowsills, while the first floor has stone keystones and red brick soldier arches above double door windows. On each side elevation, an oval window in the gable end at the attic level has two stone keystones. The east elevation has a small one-level sunroom with hipped roof.

22. (cont.) Sources of information. Expand box as necessary, or add continuation pages.

40. (cont.) Description of environment and outbuildings. Expand box as necessary, or add continuation pages.

The brick garage has a concrete foundation, headers over the rolling door that opens to the alley, front gable and asphalt roof.

41. (cont.) Further description of important architectural features. Expand box as necessary, or add continuation pages.

The house has a footprint of 31 by 42 feet.